

FACTBOOK[®]

TV STATIONS 1994

The Authoritative Reference for the Television, Cable & Electronics Industries

Published by Warren Publishing, Inc., 2115 Ward Court, N.W., Washington, D.C. 20037

Stations Volume No. ● **62** ● 1994 Edition

In 1986, Comark invented IOT transmission technology. Eight years later, we still set the world's standard.

Despite what you may have heard, IOT technology wasn't born yesterday. We saw its potential to change the transmitter industry quite some time ago.

We showed the first Klystron amplifier at NAB in 1986, and put the first IOT transmitter into full-time broadcast service in 1988. Since then, we've used more than three million hours of on-the-air experience to lead the way in IOT research & development.

In 1991, our patented aural carrier corrector technology and advanced linearity corrector were developed to meet today's requirements for high efficiency common amplification transmission. And in 1992 we introduced the exclusive DUAL USE™ system that lets you operate with NTSC today and, in the future, convert to D-HDTV.

But we didn't stop there. At NAB 1993, we introduced our third

generation IOT system, the IOX. Its ultra linear Class A drivers, optically-isolated solid state control logic, constant impedance output filter, leading-edge crowbar design and IEC-215 implementation make it the most advanced UHF-TV transmitter in the world today.

So if you're looking for the most advanced, proven IOT solution, go with the company that's been pioneering the technology for eight years—not eight months. For more information, or to request a set of our latest HDTV TECH BRIEFS™ call us today at 1-800-688-3669.



1990 Emmy
Award for
Engineering
Excellence

Route 309 & Advance Lane • Colmar, PA 18915
TEL: (800) 688-3669 • FAX: (215) 822-9129

© 1994 Comark Communications, Inc.



Most of the World uses Varian Satcom HPAs



We Can Help the Rest Discover Why.

You won't have to travel far to see a Varian satcom high power amplifier (HPA) in action. Fact is, we have installations in 73% of the countries around the world—for unparalleled reasons.

For one thing, we offer the most complete line of amplifiers, covering a wide range of power levels in every satcom uplink band, to meet customers' exact needs.

Our products are backed by world renowned support from seven Varian factory service centers strategically

located around the globe, along with 24-hour phone support, rapid response and comprehensive service agreements to help you get the most out of your investment. Any time. Any place.

To learn more, give us a call and discover the benefits of being in the upper percentile.

Varian Microwave Equipment Products
Headquarters
3200 Patrick Henry Drive
Santa Clara, CA 95054 USA
Tel: (408) 496-6273 Fax: (408) 496-6235




Call Headquarters or your local Varian sales office to request a short form catalog.

varian 



Nature has its own
professionals of
sound and vision.



The wonders of sound and vision found in nature are hard to reproduce. In fact, if anyone has come close it's EEV.

Whatever your broadcast requirements, you'll find EEV has the technology to match. High-efficiency UHF Television Klystrons from 5kW to 70kW for Television Transmitters. A range of Broadcast Tetrodes and Vacuum Capacitors for AM and FM transmitters, and Leddicon® camera tubes to fit virtually every broadcast color camera available today.

Our experience is the key to technological leadership. Our manufacturing know-how ensures the highest quality and reliability. Above all, our professional dedication to our customers' needs makes us the natural choice of broadcasters the world over.

® Leddicon is the Registered
Trade Mark of EEV Lead Oxide
Camera Tubes.

EEV



Technology for the Broadcast Industry

USA: EEV Inc, 4 Westchester Plaza, Elmsford, NY 10523. Telephone: (914) 592 6050 or 'Toll Free' 1-800-DIAL EEV Telex: 6818096 Fax: (914) 682 8922
CANADA: EEV Canada Ltd, 67 Westmore Drive, Rexdale, Ontario M9V 3Y6. Telephone: (416) 745 9494 Telex 06 989363 Fax: (416) 745 0618
UK: EEV, Waterhouse Lane, Chelmsford, Essex CM1 2QU, England. Telephone: (0245) 493493 Telex: 99103 Fax: (0245) 492492

Subsidiary of the General Electric Company plc of England. **S&C**

TELEVISION & CABLE FACTBOOK

EDITORIAL & BUSINESS HEADQUARTERS

Albert Warren, President, Editor & Publisher
Paul Warren, Executive Vice President & Executive Publisher
Daniel Warren, Senior Vice President & Associate Publisher
Dawson B Nail, Vice President & Executive Editor

WASHINGTON HEADQUARTERS

2115 Ward Court, NW, Washington, D.C. 20037
Phone: 202-872-9200 Facsimile: 202-293-3435

Editorial-Factbook/Directories

Michael C. Taliaferro, Managing Editor & Assistant Publisher—Directories
Mary C. Appel, Editorial Director
Richard D. Koch, Assistant Managing Editor & Assistant Editorial Director
Maria B. Lawrence, Assistant Managing Editor
Gregory H. Deahl, Senior Editor & Editorial Supervisor
Brian C. Meeley, Associate Editor & Editorial Supervisor
Robert T. Dwyer, Senior Editor
Susan Seiler, Senior Editor
Tracy K. Williams, Senior Editor
Lucile C. Gildersleeve, Senior Editor
Mindy S. Band, Senior Editor
Matthew M. Byars, Associate Editor
Kelly L. Holder, Assistant Editor
Kevin Ryder, Editorial Assistant
Mary M. Christopher, Editorial Assistant
Cindy Moskal, Editorial Assistant
Art W. Sindlinger III, Editorial Assistant

Production-Factbook/Directories

Susan B. Woodruff, Production Manager
Page Sullivan, Assistant Production Editor
Shell B. Azar, Production Assistant

Computer Systems-Factbook/Directories

Deborah Jacobs, Information Systems Manager
Gregory E. Jones, Senior Programmer

Market Research & Data Sales

Lynn Levine, Director
Karen C. Fahle, Associate Director

Editorial-News

Art Brodsky, Senior Editor
R. Michael Feazel, Senior Editor
Brock Meeks, Associate Editor
Michael French, Assistant Editor
Elena Lucini, Editorial Assistant
Michael Grebb, Editorial Assistant

Business

Roy W. Easley III, Vice President & Controller
Gary Madderom, Marketing Director
Gene Edwards, Advertising Director
Betty Alvine, Circulation Director

NEW YORK BUREAU

276 Fifth Ave., New York, NY 10001
Phone: 212-686-5410
Facsimile: 212-889-5097

Editorial

David Lachenbruch, Vice President & Editorial Director
Paul Gluckman, Senior Editor
Martin Brochstein, Senior Editor
Mark Seavy, Assistant Editor

JAPANESE EDITORIAL REPRESENTATIVE

Editorial and Circulation
CES International/Asia
1-18-2 Nishi Shinbashi, Minato-ku
Tokyo 105, Japan
Phone: (03) 3592-1531
Facsimile: (03) 3592-1532

Services of Warren Publishing, Inc.

CABLE & STATION COVERAGE ATLAS

Published Annually

COMMUNICATIONS DAILY

TELEVISION DIGEST with CONSUMER ELECTRONICS

Published Weekly

SATELLITE WEEK

VIDEO WEEK

COMMON CARRIER WEEK

AUDIO WEEK

WARREN'S CABLE REGULATION MONITOR

Published Weekly

CONSUMER MULTIMEDIA REPORT

Published Biweekly

PUBLIC BROADCASTING REPORT

Published Biweekly

MOBILE SATELLITE REPORTS

Published Biweekly

EARLY WARNING REPORT

Published Monthly

FACILITY STRATEGIES

Published Monthly

Market Research & Data Sales

Electronic Distribution via NewsNet, Nexis and Predicast

Communications Conferences

Copyright © 1994 by Warren Publishing, Inc.
All Rights Reserved

ISBN: 0-911486-75-5
Stations Vol. ISBN: 0-911486-76-3
Cable Vol. ISBN: 0-911486-77-1
Services Vol. ISBN: 0-911486-78-X
ISSN: 0732-8648

It is against the law to make a copy of this publication or any portion of its content without our explicit permission. Federal copyright law (17 USC 504) makes it illegal, punishable with fines up to \$100,000 per violation plus attorney's fees. It is also illegal to input any of this publication into any computer or data retrieval system without our permission. Warren Publishing, Inc. frequently has taken action against individuals and firms that violated our copyright, or other rights, and we will continue to do so. We request that subscribers advise their staffs of the law and the financial penalties that will result from the copying or improper use of this publication. We welcome inquiries about additional subscriptions and we are prepared to grant authorization for certain occasional reproduction of portions of this publication, but only upon formal request to the publisher. Permission is granted to those registered with the Copyright Clearance Center to reproduce this publication for \$2.75 per page. Send payments to Copyright Clearance Center, 222 Rosewood Dr., Danvers, MA 01923. Phone: 503-750-8400. For additional subscriptions, please contact our Circulation Dept. at 202-872-9200.

Professional Cards

E
C
S

RECEIVED
MAR 03 1994

HASTAD ENGINEERING

S

JOHN F.X. BROWNE & ASSOCIATES, P.C.

CONSULTING ENGINEERS
525 Woodward Avenue
Bloomfield Hills, MI 48013
(313) 642-6226
Washington Office
(202) 293-2020
Member AFCCE

Jules Cohen & Associates, P.C.

CONSULTING ELECTRONICS ENGINEERS
1725 DESALES STREET, N.W., SUITE 600
P.O. BOX 18415
WASHINGTON, D.C. 20036-8415
PHONE: (202) 659-3707
FAX: (202) 659-0360
Member AFCCE

Inc.
P.C.

HAMMETT & EDISON, INC. CONSULTING ENGINEERS

William F. Hammett, P.E.

HE (415) 342-5200
(202) 396-5200

Box 280068 • San Francisco, CA 94128-0068
1400 Rollins Road • Burlingame, CA 94010-2304
Member AFCCE

CARL T. JONES
CORPORATION

CONSULTING ENGINEERS

7901 YARNWOOD COURT
SPRINGFIELD, VA 22153
(703) 569-7704

MEMBER AFCCE

Kessler and Gehman Associates, Inc. Telecommunications Consulting Engineers

507 NW 60th Street, Suite C
Gainesville, FL 32607-2072
PHONE: (904) 332-3157
FAX: (904) 332-6392
Member AFCCE



COMMUNICATIONS CONSULTANTS

CABLE TV ENGINEERING

ARCHER S. TAYLOR, P.E.
DIRECTOR AND
SENIOR ENGINEERING CONSULTANT

MALARKEY-TAYLOR ASSOCIATES, INC./
ECONOMIC AND MANAGEMENT
CONSULTANTS INTERNATIONAL, INC.

1130 CONNECTICUT AVENUE, NW
WASHINGTON, DC 20036-3915
PHONE 202-835-7800 FAX 202-835-7811

Moffet, Larson & Johnson, Inc. CONSULTING TELECOMMUNICATIONS ENGINEERS

Two Skyline Place
5203 Leesburg Pike
Suite 800
Falls Church, VA 22041

(703) 824-5660 (800) 523-3117

Member AFCCE

SINCE 1952 Tel 201-627-7400

MSI MULTICOMM SCIENCES INTERNATIONAL, INC.

Satellite and Terrestrial Systems
Consultants • Engineers • Managers
Frequency Coordinators

Victor J. Nexon, PE President
266 W. Main St.
Denville, NJ 07834
Member AFCCE

Consulting Communications Engineers

- FCC Data Bases
- FCC Applications and Field Engineering
- Frequency Searches and Coordination
- AM-FM CATV-ITFS LPTV

OWL ENGINEERING, INC.

Consulting Communications Engineers

1306 W. County Road F, St. Paul, MN 55112
(612) 631-1338 Member AFCCE



(407) 381-4895

Technical consulting services for
TV, FM Radio, Cellular, ITFS,
MMDS, MDS, OFS, and LPTV.
Application preparation and
site acquisition

3452 Lake Lynda Drive, #115
Orlando, Florida 32817

SILLIMAN AND SILLIMAN

716 Edelblut Drive
Silver Spring, MD 20901

ROBERT M. SILLIMAN, P.E.
(301) 589-8288

THOMAS B. SILLIMAN, P.E.
(812) 853-9754

Member AFCCE

STRUCTURAL SYSTEMS TECHNOLOGY, INC.

J. CABOT GOUDY, P.E.
PRESIDENT

TOWERS, ANTENNAS, STRUCTURES
New Tall Towers, Existing Towers
Studies, Analysis, Design Modifications,
Inspections, Erection, Etc.

6867 Elm St., McLean, VA 22101 (703) 356-9765

DATA
BASE
SERVICES ►

BROADCAST DATA SERVICES

Computerized Broadcast Service
Including

Data Base/Allocation Studies
Terrain Profiles

A Div. of Moffet, Larson & Johnson, Inc.

Two Skyline Place
5203 Leesburg Pike
Suite 800

Falls Church, VA 22041
(703) 824-5660 (800) 523-3117

Your Professional Card
here reaches the industry
all year round.

For information contact:
Gene Edwards

Warren Publishing
2115 Ward Court, N.W.
Washington, D.C. 20037
(202) 872-9200

cable and broadcast data

TAKE ADVANTAGE of this unique opportunity to develop the valuable market research you need to:

- Market new products and services
- Target promotions
- Pinpoint media acquisitions
- Monitor your competition
- Conduct numerous other types of research & analysis

Market Research and Data Sales

a division of Warren Publishing, Inc.

*Quality Information
Reliable, Professional and Friendly Service*

**Lynn Levine, Director
Karen C. Fahle, Assistant Director**

CALL US COLLECT 202-872-9200

HAVE ACCESS to our TELEVISION & CABLE FACTBOOK DATA:

- On diskettes for your PC (Macintosh & IBM compatible formats available)
- On 9-track magnetic tape
- On customized printouts
- On mailing labels (Cheshire or pressure-sensitive)

Index to Sections

Television & Cable Factbook No. 62

TV STATIONS VOLUME

Section A

Applications Pending for U.S. Television Stations	A-1420
Call Letters (U.S.)	A-6
Canadian Call Letters	A-12
Construction Permits for U.S. Television Stations	A-1410
Ownership of U.S. Commercial Television Stations	A-1424
Public/Educational Television Stations	A-1329
Sales & Transfers of Television Stations	A-1458
Television Market Rankings (Arbitron)	A-1
Television Stations, Commercial	A-16

Section B

Canadian Television Stations	B-225
Color TV Systems in Use	B-296
International Television Directory	B-271
Low Power Television Stations	B-1
Low Power Ownership	B-79
Television Systems of the United Kingdom	B-299
Television Translators	B-115
Translators Owned & Operated by Television Stations	B-218
World TV Stations & Sets	B-303

Section C

Canadian & Mexican Channel Allocations	C-22
Channel Allocations—UHF & VHF	C-4
Charts	C-32
Foreign Language Programming	C-29
Parent/Satellite Stations	C-2
Television Stations on Air	C-1

CABLE SYSTEMS VOLUME

Section D

Call Letters (U.S.)	D-1
Canadian Call Letters	D-7
Cable Systems	D-11
Cable Ownership	D-1921
Canadian Cable Ownership	D-2006

Section E

Instructional Television Fixed Service	E-53
MDS (Multipoint Distribution Service)	E-1
MMDS (Multichannel Multipoint Distribution Service)	E-14
MDS/MMDS Ownership	E-35

Section F

Cable Franchises & Applications	F-1
Cable Statistics	F-2

TV & CABLE SERVICES VOLUME

Section G

Abbreviations	G-3
Associations & Organizations	G-26
Broadcast Associations	G-17
Cable Associations	G-21
Communications Satellite Corporation (Comsat)	G-7
Congressional Committees	G-8
Electronic Industries Association (EIA)	G-39
European Broadcasting Union (EBU)	G-41
Federal Communications Commission (FCC) Directory	G-11
Glossary of Terms	G-1
Government Agencies (USIA, NTIA, Copyright)	G-15
Labor Unions & Guilds	G-37
Network Engineering Departments	G-62
Network Parent Companies	G-63
Pay TV & Satellite Services	G-70
Public & Educational Television Networks	G-66
Satellite Communications Services	G-89
State Regulatory Agencies for Cable	G-16
Television Networks	G-53

Section H

Attorneys	H-54
Brokerage & Financing Services	H-1
Buyers Guide to Products & Services	H-201
Cable Advertising Sales Representatives	H-43
Cable Construction & Installation Companies	H-112
Cable Interconnects	H-47
Engineers	H-98
Equipment Manufacturers & Suppliers	H-152
Management & Technical Consulting Services	H-11
Market & Audience Research Organizations	H-25
Program Sources & Services	H-117
Publications	H-106
Public Relations & Promotion	H-30
Sales Representatives of Television Stations	H-33

Section I

Industry Charts & Tables	I-2
Television Tables	I-41
Cable Statistics	I-68

Index to Contents of TV & Cable Factbook No. 62

A	
AAF College Chapters	G-26
Aarmor Case	H-152
Aaron Scrap Metals	H-152
Abacus Television	B-79, E-36
Ron Abboud	E-36
Abbreviations & Commonly Used Initials	G-3
ABC Cable TV	D-1921
ABC Distribution Co.	H-117
ABC News	H-117
ABC Video Enterprises—See Capital Cities/ABC.	
Abekas Video Systems Inc.	H-152
David Abel	D-1921
A.B. Enterprises	H-117
Abilene Christian University	B-79
Abilene Radio & Television Co.	A-1424
ABN/Focal Point TV News Network	H-117
Above All Communications	H-112
ABR Entertainment Co.	H-117
ABRY Communications	A-1424, B-79
Abundant Life Bcstg. Inc.	B-79
Academy Film Productions Inc.	H-117
Academy for Educational Development	G-33
Academy of Applied Sciences Inc.	B-79
Acadiana Cable Advertising Inc.	B-79
Access Cable Television Inc.	D-2006
Accu-Weather Inc.	H-117
ACI Management Inc.	D-1921
Ackerley Communications Inc.	A-1424
Jim Ackerman & Associates	H-1
Corrine Galt Acosta	B-79
Acoustical Solutions	H-152
Acoustic Systems	H-152
Acquisition Advisory & Capital Corp.	H-1
Russel Acree	E-36
Acrodyne Industries Inc.	H-152
ACS Communication Services Inc.	H-112
ACS Enterprises	E-36
ACS Inc.	H-152
Action Media	H-117
Action Media Group	H-117
Action Pay-Per-View	G-70
Action-Plus Cable Marketing	H-11
Act of Faith Communications Inc.	B-79
Acton Corp.	D-1921
Actors' Equity Association	G-37
ACTS of Marion Inc.	B-79
ACTS of Wichita Falls Inc.	B-79
ACTS Satellite Network	G-70
Act III Broadcasting Inc.	A-1424
Adams CATV Inc.	D-1921
Dennis Adams	B-79
John Adams Associates	H-30
Adams Communications	A-1424
Adams-Russell Electronics Co. Inc.	H-152
Adams-Smith	H-152
Adams Telcom Inc.	D-1921
Adapt Communication Supply Co. Inc.	H-152
ADC Telecommunications Inc.	H-152
Adderley Industries Inc.	H-112
Adell Broadcasting Corp.	A-1424
Adelphia Communications Corp.	D-1921
Adelphon Inc.	H-152
Adirondack Videoworks	H-117
Adler Video Marketing Ltd.	H-117
Adlink	H-47
A. D. Management Inc.	D-1921
Admar Research Inc.	H-26
Admedia Corporate Advisors Inc.	H-1
ADM Systems Inc.	H-152
Adrian Steel Co.	H-152
Advanced Allied Communications Technology Inc.	B-79
Advanced Cable	H-152
Advanced Designs Corp.	H-152
Advanced Media Communications	D-1921
Advanced Mobile Communications	B-79
Advancom Inc.	E-36
Advanswers Media Programming Inc.	H-117
Ad Vantage Inc.	H-117
Advertisers Broadcasting Co.	H-117
The Advertising Council Inc.	G-26
Advertising Research Foundation (ARF)	G-26, H-26
Advertising Verification Inc.	H-25
Advisory Committee on Advanced Television Service	G-26
Adwar Video Corp.	H-152
Ad Works	H-47
AEI Bayly Inc.	H-152
Aegis Productions	H-117
AEI Music Network	G-71
Aerial Contractors Inc.	H-112
Aerie Lion Group Inc.	H-117
Aero-Lift	H-152
Aetna Life & Casualty Co.	H-1
A. F. Associates Inc.	H-152
Affiliated Communications Corp.	E-36
Affiliated MMDS Corp.	E-36
Affiliated Property Craftspersons, Local 44 (IATSE)	G-37
AFI Productions Inc.	H-117
AFL Group	B-79
AFV Cable Ads	H-47
Agape Church Inc.	A-1424
Agency For Instructional Technology	H-117
Age of Enlightenment Video Productions	H-117
Agfa Corp.	H-152
AGK Communications Assoc.	B-79
Ailes Communications Inc.	H-118
Airtime Television Sales Inc.	H-40
Alrtron	H-152

NEED HELP IN THE NEW UTILITY RATE ENVIRONMENT?

26 years of experience in regulatory matters—including utility and cable rate cases at both local and federal levels. Innovative approaches are reflected in expert testimony of seasoned witnesses who understand utility regulation and the cable industry. We offer special counsel as the rules change.

Look to us for a full range of disciplines, including:

- Rate of return ■ Depreciation ■ Rate base analysis
- Cost of service ■ Allocation ■ Expert testimony ■ And more

AUS Consultants

PO Box 1050 Moorestown, NJ 08057 (609) 234-9200

A-J Contracting Co. Inc.	H-11
Aker Narsavage Partners Inc.	H-11
AKG Acoustics Inc.	H-152
Akron-Canton Interconnect	H-47
Alabama Broadcasters Association	G-18
Alabama CATV Assn.	G-23
Alabama TV Cable Co.	D-1922
Alacritty Cable Collections	H-11
Alamar Electronics USA Inc.	H-153
Alar Television Inc.	B-79
Alascom Inc.	G-90
Alaska Broadcasters Association	G-18
Alaska Broadcasting Network Inc.	A-1424
Alaska Broadcast Television Inc.	B-79
Alaska Cable TV Assn.	G-23
Alaskan Cable Network	D-1922
Alaska Public Utilities Commission	G-16
Albany Interconnect	H-47
Alberta Broadcasting Corp. Ltd.	D-2006
Albert City Communications Inc.	D-1922
Albion Telephone Co.	D-1922
Aicatel Chester Cable	H-153
Aiden Electronics Inc.	H-153
Aiden Films/Films of the Nations	H-118
Aieglria Broadcasting Corp.	B-80
Alexander & Associates	H-1
Alexander Batteries	H-153
Alexander, Pearson & Dawson Inc.	H-40
Alexcom Ltd. Partnership	D-1922
Alias Research Inc.	H-153
Allaire Capital Corp.	E-36
All American Television	H-118
All American TV Inc.	A-1424, B-80
Allbritton Communications Company	A-1424
Alleghany Cablevision Inc.	D-1922
Allegro Productions Inc.	H-118
Allen Avionics Inc./BAL	H-153
C. Stanley Allen Co.	H-30
Allend'Or Productions Inc.	H-118
Frank Allen Associates	H-11
The Allen Bcstg. Corp.	A-1424
John E. Allen Inc.	H-118
Mark C. Allen	B-80
R. S. Allen	E-36
Allen's TV Cable Service Inc.	D-1922
Dwayne Allert	D-1922
Alliance for Community Media	G-26
Alliance of Motion Picture & Television Producers (AMPTP)	G-26
Allied Broadcast Equipment Corp.—See Harris Allied Broadcast Equipment.	
Allied Capital Corp.	H-1
Allied Electronics	H-153
Allied Tower Company Inc.	H-154
All News Channel	G-71
All Points Assoc. Inc.	D-1922
All-Star Communications	E-36
All-Tech CATV Constructors Inc.	D-1922
Alltel Corp.	D-1922
All-Tex Video Co.	E-36
Allview Cable Services	D-2006
All West Inc.	D-1922
Alpha Epsilon Rho, The National Broadcasting Society	G-26
Alpha Satellite Cable System L.P.	D-1922
Alpha Technologies Inc.	H-154
Alpha Video & Electronics Co.	H-154
Alpha Wire Corp.	H-154
Alpine Optics Inc.	H-154
ALTA Group Inc.	H-154
City of Altamont Cable TV	D-1922
David J. Alteri	B-80
Alternate View Network	G-71
Altos Elipse Inc.	B-80
Herb Altman Communications Research	H-26
Altronic Research Inc.	H-154
Altro TV Inc.	D-1922
Altschul Group Corp.	H-118
Amateur Video News Network Inc. (AVNN)	H-118
Ambassador Media Corp.	A-1424, B-80
Amber Electro Design Inc.	H-154
AMC (American Movie Classics)	G-71
Amco Engineering Co.	H-154
AM Communications Inc.	H-154
America's Disability Channel/The Silent Network	G-71
America's Leading Indies Network (ALIN-TV)	H-118
Americable International	D-1922
Americable USA Inc.	D-1922
American Advertising Federation (AAF)	G-26
American Association of Advertising Agencies (AAAA)	G-26



Communications, Inc.

- Design
- Installation Testing
- Turn Key Services

Applications Include:

Telephone • Cable TV
802 Networks • Process Control
Security

Services Include:

System Engineering & Design
Outside Plant Construction
Project Management
Aerial & Underground Cable Installation
Systems Integration
Premises Wiring
Splicing • Termination
Testing • Activation • Training
Emergency Service

(203) 774-4102

Fax: (203) 774-4783



Communications, Inc.

P. O. Box 571

50 Tiffany Street

Danielson, CT 06239, U.S.A.

Index to Contents



Radio Frequency Systems, Inc.

Cablewave Systems Division

- Turnkey RF Subsystems
- Bogner® LPTV, UHF, VHF, MMDS/ITFS antennas
- Flexwell® transmission line and connectors

Cablewave Systems

60 Dodge Ave.
North Haven, CT 06473
☎ (203) 239-3311
SALES FAX (203) 234-7718

Americana TV Network	G-86
American Baptist Churches in the U.S.A.	G-33
American Bible Society	G-33
American Cablecom	D-1922
American Cablecom L.P.	H-112, H-154
American Cablecontractors	H-112
American Cable Holding Co.	D-1922
American Cablevision Services Inc.	D-1922
American Christian Television Services Inc.	A-1424
American Christian Television System	B-80
American Coastal Television Network Inc.	B-80
American Communication Installations Ltd.	H-112
American Communications & Television Inc.	A-1425
American Electronics Association	G-26
American European Consulting Co. Inc.	H-11, H-26
American Family Corp.	A-1425
American Federation of Musicians (AFM)	G-37
American Federation of Television & Radio Artists (AFTRA)	G-37
American Film Technologies Inc.	H-11, H-118
American Guild of Musical Artists (AGMA)	G-37
American Guild of Variety Artists (AGVA)	G-37
American Indian TV & Radio Network	B-80
The American Jewish Committee	H-118
American Lightwave Systems Inc. (ALS)	H-154
American Lo-Power TV Network Inc.	B-80
American Marketing Association	G-26
American Media Inc.	H-11
American Medical Association (AMA)	G-26
American Motion Pictures	H-118
American Movie Classics (AMC)	G-71
American Phoenix Communications Inc.	D-1923
American Production Services	H-11
American Programming Service	G-90
American Programs International	H-118
American Radio Relay League (ARRL)	G-26
American Religious Town Hall Meeting Inc.	H-118
American Security Bank N.A.	H-1
American Shortwave Listeners Club (ASWLC)	G-26
American SMR Network Association Inc.	G-26
American Society of Cinematographers	G-26
American Society of Composers, Authors & Publishers (ASCAP)	G-33, H-118
American Society of TV Cameramen Inc. (ASTVC)	G-26
American Telecasting Inc.	E-36
American Telemarketing Specialists Inc.	H-11
American Telephone & Telegraph Co., Network Engineering Department	G-62
American Television Inc.	B-80
American Television Network Inc.	B-80
American Television Sales Inc.	H-33
American Transcommunications Inc.	G-90, H-11
American Translator Development Inc.	B-80
American Utility Construction Inc.	H-112
American Wireless Inc.	E-36
American Wireless Systems Inc.	E-36
American Women in Radio and Television Inc. (AWRT)	G-27
Americom Radio Brokers	H-1
Amery Telephone Co.	D-1923
Amherst Telephone Co.	D-1923
Amit Women	H-118
Ampex Corp.	H-154
AMPS Media Service Inc.	H-118
Amrac Telecommunications L.P.	D-1923
Amsat Cable	H-11
Ams Industries Inc.	H-154
AMV Communications	E-36
AMX Corp.	H-155
Amzak Cable	D-1923
Anchorage BDC-MMDS Co.	E-36
Gavin Anderson & Co.	H-30
Brian Keith Anderson	B-80
Keith Anderson Co.—See Television Technology Corp.	
Anderson Corp.	D-1923
Howard Anderson Co.	H-33
Wilbur L. Anderson	D-1923
Andrew Corp.	H-155
Andrews Entertainment	H-118
Andrews Tower Inc.	H-112, H-155
Andrew Telephone Co. Inc.	D-1923
Angenieux Corp.	H-155
Angler TV	B-80
Anglia TV	H-118
Angoon Cablevision	D-1923
Aniforms Inc.	H-118
Animart FX	H-118
Animated Productions Inc.	H-118
The Animation People	H-118
Anixter Cable TV	H-155
Anixter Cable TV (Canada)	H-155
Annox Inc.	D-1923
Anritsu America Inc.	H-155
Henry Ansbacher Inc.	H-1
ANSCO & Associates Inc.	H-112
Keith Antcliff	D-1923
Antenna Development	H-155
Antennas for Communications	H-155
Antenna Technology	H-155
Antilles Bcstg. Corp.	A-1425
Ray Anthony Enterprises	H-118
Anthony's Manufacturing Service	H-156
Antony/Bauer Inc.	H-156
Antonelli Media Training Center	H-11
Antronix Sales	H-156
Antsco Corp.	H-156
Anvil Cases	H-156
Anzac	H-156
Apache Plastics	H-156
APA International Film Distributors Inc.	H-118
Aphex Systems Ltd.	H-156
Apogee Broadcasting Corp.	B-80
Apollo Cablevision Inc.	D-1923
Appareils Electroniques Berube Inc.	D-2006
The Arabic Channel	G-71
Arapahoe Cable TV Inc.	D-1923
Arben Design	H-156
Arbitron TV Households-Market Rankings	A-1
Arbitron TV Market Rankings (Alphabetical by Market)	A-5
The Arbitron Company	H-25
Arch Communications Corp.	B-80
Archdiocese of Baltimore	H-119
Archive Films Inc.	H-119
Arcom Labs	H-156
Arcom Labs/Northern CATV Sales	H-156
Arctic Slope Regional Corp.	D-1923
Argyle Television Holdings Inc.	A-1425
Arizona Broadcasters Association	G-18
Arizona CATV Assn.	G-23
Arizona Christian Television System Inc.	B-80
Arizona Sports Programming Network (ASPN)	G-71
Arkansas Broadcasters Association	G-18
Arkansas Cable Television Assn.	G-23
Arkansas Television Co.	A-1425
Ark Mo Cable TV Inc.	D-1923
Arlington Telephone Co.	D-1923
Arlington TV Cooperative	D-1923
Armed Forces Broadcasters Association	G-27
Armed Forces Communications & Electronics Association	G-27
Armed Forces TV Stations	B-271
Armstrong Communications Inc.	D-1923
Armstrong Utilities Inc.	D-1923
Army & Air Force Hometown News Center	H-119
James L. Arnold	A-1425
Kay Arnold Group—See William L. Cooper Productions.	
ARP Films Inc.	H-119
Arrakis Systems	H-156
Ariflex Corp.	H-156
Arrow Fastener Co. Inc.	H-156
Artel Communications Corp.	H-156
Arts & Entertainment Network	G-71
Arvig Telephone Co.	D-1924
Arvis Corp. Inc.	H-156
Kaye Arwood	B-80
Arzuaga & Martinez Assoc.	B-80
Asaca/Shibasoku Corp. of America	H-156
ASCAP (American Society of Composers, Authors & Publishers)	H-118
Ashland Partners Alpha	E-36
Ashland Partners Beta	E-36
Ashling Broadcast Group Inc.	A-1425
Asian Television Sales	H-33
Asia Pacific Broadcasting Union (A.B.U.)	G-35
Asiavision Inc.	B-80
ASI Market Research Inc.	H-25
ASPN (Arizona Sports Programming Network)	G-71
Assal Bcstg. Co.	B-81
Asociacion Evangelistica Cristo Viene Inc.	A-1425

Associated Actors & Artistes of America (AAAA)	G-37
Associated Broadcasters Inc.	A-1425
Associated Christian Television System Inc.	A-1425
Associated Christian Television System Inc.	B-81
Associated Press	G-27, H-119
Associated Television International	H-119
Association for Educational Communications and Technology (AECT)	G-27
Association for Maximum Service Television Inc. (MSTV)	G-18
Association of Canadian Advertisers Inc.	G-34
Association of Federal Communications Consulting Engineers (AFCCE)	G-27
Association of Independent Television Stations Inc. (INTV)	G-17
Association of National Advertisers Inc.	G-27
Association of Progressive Rental Organizations (APRO)	G-27
Association of Visual Communicators (AVC)	G-27
Associations & Other Organizations	G-26
A.S.T.A.	H-119
Aston from Paltex	H-156
ASTVC (American Society of TV Cameramen Inc.)	G-26
Ata Information Systems Inc.	H-1
AT&T Capital Corp.	H-2
AT&T Skyнет Satellite Services	G-89
ATC Cablevision Inc.	D-1924
Athens Broadcasting Co. Inc.	B-81
ATI	H-112
R. B. Atkinson	D-2006
Atkins Telephone Co.	D-1924
Atlanta Interfaith	G-71
Atlantic Communications	H-11
Atlantic Metrovision Corp.	D-1924
Atlantic Telephone Membership Corp.	D-1924
Atlantic Video Inc.	H-119
Atlantis Productions Inc.	H-119
Atlas/Soundolier	H-156
Atrium Bcstg. Co.	B-81
Attleboro Radio Assn. Inc.	D-1924
Attorneys Practicing Before the FCC	H-54
ATV: Advertising Television	G-86
ATV Broadcast Consulting Inc.	H-11
Atwood Cable Systems Inc.	D-1924
Audico Label Corp.	H-156
Audi-Cord Corp.	H-156
Audience Research & Development	H-11
Audio Accessories Inc.	H-156
Audioarts Engineering	H-157
Audio Broadcast Group Inc.	H-156
Audio Developments Ltd.	H-156
Audio/Digital	H-156
Audio Engineering Society Inc.	G-27
Audio Kinetics UK Ltd.	H-156
Audio Precision	H-157
Audio-Technica U.S. Inc.	H-157
Audiovisual Inc.	H-157
Audio Week (Warren Publishing)	H-106
Auditronics Inc.	H-157
Edwina J. Auel	B-81
Augat Communications Group Inc.	H-157
Augusta Communication Inc.	H-112
Augusta Family Broadcasting Inc.	A-1425
Auricon Division	H-157
Aurora Systems	H-157
AUS Consultants	H-11
The Austin Co.	H-11
Kenneth L. Austin	B-81
Austin Television	A-1425
Australian Television Services Ltd.	H-119
Authorized Communications	D-1924
Authorized Parts	H-157



Cable Link, Inc. New & Remanufactured
Converters • Line Gear
"The Affordable Alternative" Headend • Passives • CAD

Free Repairs For Your Excess Inventory
(614) 221-3131 • FAX (614) 222-0581

Autogram Corp.	H-157
Automatic Devices Co.	H-157
Auto Safety House	H-157
AVA Electronics Corp.	H-157
AVCOM of Virginia Inc.	H-157
Avenue TV Cable Service Inc.	D-1924
Avery Productions	H-119
Aviation Systems Associates Inc.	H-11
AVN Inc.	B-81
AVO Biddle Instruments	H-157
Avpro Inc.	H-2
AVS Broadcast Ltd.	H-157
Award Films/Video	H-119
AWM Cablevision L.P.	D-1924
AWM Communications Consultants Inc.	H-11
A.W. West Inc.	E-36
Ruben Azariah	B-81
Frank & Linda Azevedo	B-81

B

Ota L. Babcock	B-81
Background Engineers Inc.	H-157
BAF Communications Corp.	H-157
Bagley Public Utilities Commission	D-1924
Carol A. Baglia	E-36
Bahakel Communications Ltd.	A-1425, D-1924
Bahia Honda Inc.	B-81
Bailey Cable TV Inc.	D-1924
Steven C. Bailey	E-36
Bailon MDS Corp.	E-36
Bainbridge Cable Co.	D-1924
The Bainbridge Post-Search Light Inc.	B-81
Bajus-Jones Film Corp.	H-119
Baker Equipment Engineering Co.	H-157
Grant Baker	D-1924
Richard W. Baker	B-81
Baker Scott & Co. Executive Search	H-11
Bald Mountain Lab	H-157
Edwin T. Baldrige	D-1924
Robert Baldwin	D-1924
Baldwin TeleCom Inc.	D-1924
Ballantyne of Omaha	H-157
Ballard's Utility Construction	H-112
Y. C. Ballenger Construction Co. Inc.	H-112
Heather Balock	D-1924
John Balock Jr.	D-1925
B & B Productions Inc.	B-81
B & C Cablevision Inc.	D-1925
Bandelier Inc.	H-119
Bandera Enterprises	H-119
B & K Precision/Maxtec International Corp.	H-157
B & L Cablevision	D-1925
B & L Communications	D-1925
B & M Cable Systems	D-1925
Bank of America N.T. & S.A.	H-2

**INVESTMENT BANKING, BROKERAGE, AND FINANCIAL SERVICES
EXCLUSIVELY FOR THE MEDIA AND ENTERTAINMENT INDUSTRIES.**



TAMPA 813-222-8844
NEW YORK 212-319-1968

PHILADELPHIA 215-251-0650
DENVER 303-220-8029

CEA and CEA, Inc. are members of the National Association of Securities Dealers, Inc. and their professional associates are registered with the NASD. Member SIPC.

Index to Contents

Bank of Boston	H-2	Beech Street Communications	B-81
The Bank of California N.A.	H-2	Bee Line Inc.	D-1926
Bank of Montreal	H-2	BEK Communications Cooperative	D-1926
Bank of New England N.A.	H-2	B.E.K. Inc.	D-1926
The Bank of New York	H-2	Belar Electronics Laboratory Inc.	H-158
Ellen Baragona	B-81	Belden Division/Cooper Industries Inc.	H-158
Barbervision Inc.	H-157	Belhaven Cable TV Inc.	D-1926
Barclays Bank PLC	H-2	Believer's Bcstg. Corp.	A-1425
Barco NV-Video & Communications	H-157	Belisle Communications Inc.	D-1926
Barden Communications Inc.	D-1925	Bellaire Television Cable Co. Inc.	D-1926
City of Bardstown	D-1925	Dave Bell Associates Inc.	H-120
Bardwell & McAlister Inc.	H-158	Belleville CATV Inc.	D-1926
Sherlee Barish & Associates	H-11	Bell Press Inc.	B-81
Jerry Barnes	D-1925	Randolph V. Bell	B-81
Barnhart & Co.	H-30	Robert W. Bell	B-81
Robert Baron & Associates	H-119	Bellwether Communications Corp.	H-112
Baron Enterprises Inc.	H-119	A. H. Belo Corp. Broadcast Division	A-1425
Barrett Associates Inc.	H-158	Belwin Inc.	E-37
Barrett's TV Cable System	D-1925	Bencher Inc.	H-158
Barr Films	H-119	Benchmark Communications	D-1926
Barry Electronics Inc.	D-1925	Benchmark Media Systems Inc.	H-158
Ken Bartlett	D-1925	Bend Cable Communications Inc.	D-1926
Barton Printz Productions	H-119	Bender, Goldman & Helper	H-30
Baruch Entertainment	H-119	A. Richard Benedek	A-1426
Basco Electronics Inc.	D-1925	Benham Cable TV	D-1926
Base Cablevision Inc.	D-1925	Benkelman Telephone Co.	D-1926
Basic Economic Education Inc.	B-81	Benner-Nawman Inc.	H-158
Bass/Francis Productions	H-119	Ying Hua Bennis	B-81
Robert M. Bass Group	D-1925	Brian N. Benschoter	B-81
Bastress TV Cable	D-1925	Charles D. Benson	E-37
Basys Automation Systems Ltd.	H-158	Donald E. Benson	E-37
Basys Automation Systems Inc.	H-158	John R. Benson	E-37
Bath CATV Inc.	D-1925	Marylan J. Benson	E-37
Bath TV Service Corp.	D-1926	Paul M. Benson	E-37
Batjac Productions Inc.	H-119	Bent & Associates	D-1926
Bill Bauer	D-1926	Bentley & Livingstone Inc.	H-30
BA-United Services Corp. Inc.	E-36	Bentleyville Telephone Company	D-1926
Bavaria Film GmbH	H-119	Benton Cooperative Telephone Co.	D-1927
Baxter Springs Cablevision	D-1926	Benton Ridge Telephone Co.	D-1927
Bayamon Christian Network	A-1425	Beresford Cablevision Inc.	D-1927
Bay Area Mobiletape Inc.	H-119	Berkeley Cable TV Co. Inc.	D-1927
Bay Cable Advertising	H-47	Berkeley Studio (United Church of Canada)	G-34
Bay Cable Inc.	D-1926	Berkeley Varitronics Systems Inc.	H-158
Baypoint TV Inc.	E-36	Michael S. Berkowitz & Associates	H-11
Bayside Cable TV	D-1926	Christina M. Berry	B-81
BBC—See Lionheart Television.		Judith A. Bershof Interests Inc.	H-2
BBM Bureau of Measurement	H-29	Beseler Co.	H-158
BCI Inc.	H-11	Best Film & Video Corp.	H-120
BCS	H-158	BestWest Grip & Lighting Inc.	H-158
BCW Systems Inc.	E-36	BET (Black Entertainment Television)	G-71
Beach Broadcasting	B-81	Beta Broadcasting Inc.	B-81
Beach TV of South Carolina Inc.	B-81	Beta Tech Communications Inc.	H-158
Beach TV Properties Inc.	B-81	Better Communications Inc.	A-1426
Beacon Broadcasting Corp.	B-81	Better Life TV	B-81
L. M. Beal Jr.	E-36	Beulah Land Communications Inc.	D-1927
Beasley Bcstg. Group	A-1425	Ronald A. Bevins	B-81
Beaumont Interconnect	H-47	Bexel Corp.	H-120
Beaveronics Inc.	H-158	Bext Inc.	H-158
Beaver Springs Mutual TV Assn.	D-1926	BeyerDynamic	H-158
Beaver Valley Cable Inc.	D-1926	BGR Wireless	E-37
Bebell Slide & Filmstrip	H-119	Randall Bhirdo	E-37
Becker Bcstg.	E-37	BHC Communications Inc.	A-1426
Becker Broadcast Systems	B-81	BHP Inc.	H-158
Beckerman Associates Inc.	H-2	BHR Wireless	E-37
Robert F. Becker	D-1926	BIA Consulting	H-11
Scott Becker	B-81	Bible Broadcasting Network	G-71
Beck International Corp.	H-119	Big Country TV of Abilene Inc.	A-1426
Larry K. Beck	D-1926	The Big Fights Inc.	H-120

Advertisers in the
Television & Cable Factbook
 get their issues as soon as we receive them from the printer.
 Shouldn't your company be an advertiser?

What should you look for in a CATV collection company?
Results.

Credit Protection Association

Number One in Cable TV Collections

Noel Road • PO Box 802068 • Dallas, TX 75380

Toll Free 1-800-527-2274 • 214-233-9614 • Facsimile 214-701-8332

Bigger Than Life Inc.	H-158	Bonded Services	H-120
Big Horn Communications Inc.	A-1426, B-81	John H. Bond Jr.	E-37
Big Sandy Telecommunications Inc.	D-1927	Bonduel Cable TV	D-1928
Big Sioux Rural Water System Inc.	E-37	Bone & Associates Inc.	H-12
Big Sky Bcstg. L.P.	A-1426	The Bonita Corp.	B-82
Bijou Productions	H-120	Bonneville Construction Co.	H-112
Bill-David Associates Inc.	H-2, H-11	Bonneville International Corp.	A-1426
Bitmore-Holiday Corp.	D-1927	Bonneville Media Communications	H-120
Bingham Communications Group Ltd. Partnership	A-1426	The Bon-Tele Network	B-82
Steven D. Bingham	B-82	Book & Periodical Publishing Firms with TV Ownership	A-1457
Joseph R. Biondo	D-1927	Clarabelle F. Boone	B-82
Birbrower McAward Productions Inc.	H-120	Jesse Boone Sr.	B-82
Bird Electronic Corp.	H-158	Boonton Electronics Corp.	H-158
Arvie K. Bishop	D-1927	Boosey & Hawkes Inc.	H-120
Bishop Communications Inc.	D-1927	Booth American Co.	D-1928
Bishop TV Club Inc.	D-1927	Booth Research Services Inc.	H-12, H-26
Bitterroot Valley Public Television	B-82	Booz, Allen & Hamilton Inc.	H-12
BNW Cable Systems Inc.	H-158	Boris Master Color	H-120
Biznet	G-71, H-120	Larry Borson Co.	H-158
Blackburn & Co. Inc.	H-2	Bortz & Company Inc.	H-12
Blackburn Capital Markets	H-2	Boston Celtics Communications L.P.	A-1426
Oscar Layne Blackburn	D-1927	Boston Community TV	B-82
Blackduck Cablevision Inc.	D-1927	Boston Interconnect	H-47
Black Entertainment Television (BET)	G-71	Boston University Communications Inc.	A-1426
Blackhawk Broadcasting Corp.	B-82	Boston Ventures Management Inc.	H-2
Black Hawk College	B-82	George W. Bott	E-37
Blackrock Bcstg. Corp.	B-82	Boudreau & Associates	H-2
Black Rock Cable Inc.	D-1927	Murphy D. Boughner	B-82
Blacks Desiring Media Inc.	B-82	Boulder Ridge Cable TV	D-1928
Blackstar Communications	A-1426	Caris Bowen	D-1928
Blade Communications Inc.	A-1426, D-1927	Bowers Design Associates	H-12
Blair Media Inc.	H-12	Bowers Network Inc.	A-1426
Blair Television	H-33	Edward C. Bowlds	B-82
Blakely Cable TV Inc.	D-1927	Bowling Green F Wireless Cable Partnership	E-37
Dan Blechman	B-82	G. D. Bowling Sr.	D-1928
Curtis Bledsoe	D-1927	The Box	G-72
Bledsoe Telephone Co.	D-1927	Jimmy Boyd	B-82
Blessing Cable TV Corp.	D-1927	The Herbert Boyer Co.	H-12
Bley Family	D-1927	Frank Boyle & Co.	H-2
Robert W. Bloch International	H-30	Bozell Worldwide Inc.	H-120
Block & Assoc.	E-37	BPJ-TV	E-37
Eliot B. Block	B-82	W. H. Brady Co.	H-159
Block Island Cable TV	D-1927	Bragg Communications Inc.	D-2006
Blonder-Tongue Laboratories Inc.	H-158	Braley/Morrow Inc.	H-2
Bloomington Telephone Co. Inc.	D-1928	Branch Cable Inc.	D-1928
Bloomville Cable	D-1928	Brand-Rex Co.	H-159
James L. Bloxham	H-12	Lawrence N. Brandt	E-37
Blue Bonnet Rural Development Corp.	D-1928	Brandywine Cablevision	D-1928
Blue Chip Marketing Group	H-30	Branson TV Partnership	B-82
Blue Mountain Broadcasting Association Inc.	B-82	Braverman Productions Inc.	H-120
Blue Mountain TV Cable Co.	D-1928	Sidney Braverman	B-82
Blue Providence E Partnership	E-37	Bravo	G-72
Bly Cable Co.	D-1928	Bray Studios Inc.	H-120
Blytheville TV Cable Co.	D-1928	Berl Brechner	A-1426, B-82
BMG Music Publishing Canada Inc.	H-120	Marion B. Brechner	A-1426, B-82
BMI—See Broadcast Music Inc.		Breckenridge Broadcasting Co. Inc.	B-82
BMI Cablevision	D-1928	Breda Telephone Corp.	D-1928
BMI Canada Ltd.	G-34	Quentin L. Breen	B-82
BNB International	H-120	Brek Connor Group Inc.	H-159
Bob Boaldin	D-1928	Brenham Broadcast Communications Inc.	E-37
Village of Boaz	D-1928	Bresnan Communications Co.	B-82, D-1928
Bocco Cable	D-1928	Brewer Family Trust	B-82
Bogen Photo Corp.	H-158	Walter Brewer Corporation	H-159
Michael A. Bogner	B-82	Brewster Ingraham Consulting Group Inc.	H-12
Kelli Bohrisch	E-37	Bridges Construction Co.	H-112
Boise Cable L.P.	E-37	Bridgeways Communications Corp.	A-1427
Bolin Enterprises Inc.	E-37	Brightness Ministries Inc.	B-82
Edward Jay Bolton	B-82		

A Team Of Recognized Experts On Your Side.

Financial Counseling, Brokerage and Investment Banking for the Communications Industry.

CRISLER CAPITAL COMPANY

600 Vine Street, Suite 2710, Cincinnati, OH 45202

(513) 381-7775



Brightstar Communications Ltd.	H-12	Bruel & Kjaer Instruments Inc.	H-159
Brisette Broadcasting Corp.	A-1427	J & G Brugman 1985 Trust	B-83
Brister's Cable TV	D-1929	Bruning & Associates Inc.	H-3
Bristol Bay Telephone Cooperative Inc.	D-1929	Brunson Broadcasting Co. of New Jersey Inc.	A-1427
British-American Communications Inc.	D-1929	Debra Brush	D-1929
British Information Services	H-120	Brush Valley Cablevision Inc.	D-1929
William D. Britton	B-83	Bruskin/Goldring Research	H-26
Broadcast-Television Recording Engineers, Local 45 (IBEW)	G-37	Bryant Communications Inc.	B-83
Broadcast Advertisers Reports Inc.	H-25	Paulus E. Bryant	D-1929
Broadcast Associations	G-17	Brydson Media Sales International	H-33
Broadcast Audio Corp.	H-159	Brystonvermont Ltd.	H-159
Broadcast Automation Inc.	H-159	BSP Bcstg.	A-1427, B-83
Broadcast-Cable Associates Inc.	H-12, H-26	BTV Associates	B-83
Broadcast Cable Credit Association Inc.	G-27	T. B. Buchanan	B-83
Broadcast Cable Financial Management Association	G-27	Danny Buckelew	D-1929
Broadcast Corp. of Georgia	A-1427	Buck Hill TV Club Inc.	D-1929
Broadcast Data Corp.	E-37	Ron Buck	B-83
Broadcast Data Services	H-12	Bud-Alpoca TV Cable Club Inc.	D-1929
Broadcast Data Systems	H-25	Budco	H-159
Broadcast Designers Association Inc.	G-27	Bud's Electric Service Inc.	D-1929
Broadcast Education Association	G-33	Buena Vision Telecommunications Corp.	D-1929
Broadcast Electronics Inc.	H-159	Buena Vista	H-121
Broadcast Engineering Inc.	H-12	Buffalo Broadcasting Co. Inc.	A-1427
Broadcast Executive Directors Association	G-27	Buffalo Communications	B-83
Broadcast Executives Society	G-34	Buford Television Inc.	D-1929
Broadcast Information Services Inc.	H-26	Bultronics	H-159
Broadcasting Systems Inc.	B-83	Bulkeley Capital	H-3
Broadcast Microwave Services Inc.	H-159	Bullskin Cable TV	D-1930
Broadcast Music Inc. (BMI)	G-33, H-120	Jeffery H. Burchett	D-1930
Broadcast News & Production	H-120	Burdett Community Development Corp.	D-1930
Broadcast News Ltd.	H-120	Burke-Divide Electric Cooperative Inc.	E-37
Broadcast News Networks	H-120	K. Sandoval Burke	B-83
Broadcast Pioneers	G-27	D. R. Burks	D-1930
Broadcast Pioneers Library	G-28	Burk Technology	H-159
Broadcast Properties West Inc.	H-2	Burlington Audio/Video Tapes Inc.	H-159
Broadcast Representatives Canada Ltd.	H-40	Burlington Bcstg. Co. Ltd.	A-1427
Broadcast Standards Inc.	H-120	Burlington Cablevision Inc.	E-37
Broadcast Supply West	H-159	Burnett Broadcasting Corp.	B-83
Broadcast Video Systems Ltd.	H-159	Burnham Broadcasting Co.	A-1427
Broadmark Capital Corp.	H-2	Charles H. Bums Inc.	D-1930
Broad Street Television L.P.	A-1427	Christopher Bums Inc.	H-26
Broad Street Ventures	H-2, H-12	Lawrence E. Bums	B-83
Al Brock	D-1929	Bumup & Simms Cable Communications Inc.	H-112
Brockway TV Inc.	D-1929	Burr, Egan, Deleage & Co.	H-3
Barbara Broekma	D-1929	Burris Communications	D-1930
Brokerage & Financing Companies	H-1	Bill Burrud Productions	H-121
Bronson Cablevision Inc.	D-1929	Gary Burtoff	D-1930
Brooks & Street	H-12	Lon Burzycki	D-1930
Brooks Broadcasting Inc.	B-83	Walter L. Bush Jr.	E-37
Brooks Community Television Ltd.	D-2006	Business Broker Associates	H-3
Brooks Construction Co. Inc.	H-112	Business Systems Inc.	H-12
Brooks Products Inc.	H-159	Business Wire	H-30
Martin P. Brophy	D-1929	Busse Broadcasting Corp.	A-1427
Gerald Brothers Jr.	B-83	Paul Butcher	D-1930
Stuart N. Brotman Communications	H-12, H-25	Butler-Bremer Mutual Telephone Co.	D-1930
John Brouse	D-1929	Butte Television	B-83
Browne Mountain TV	B-83	Robert Button	B-83
Norman Browning	D-1929	Buyers Guide Instructions	H-201
Les Brown	H-12	Buyers Guide Product Index	H-347
Philip R. Brown	E-37	Buyers Guide Summary Index	H-202
Brown's TV Cable Service Inc.	D-1929	Buyers Guide to Products & Services	H-203
Brownwood TV Cable Service Inc.	D-1929	Buzzco Associates Inc.	H-121
Bruce Independent TV Inc.	B-83	Arthur M. Bye	D-1930

Byers-Petrolia Cable TV Co. Inc. D-1930
 Byline Co. Inc. D-1930

C

Rosa Maria Caballero-Stafford B-83
 Eduardo Caballero B-83
 Cabarrus TV Corp. E-37
 Cabel-Con Inc. USA H-159
 Cable Ad Group of San Diego H-47
 Cable Ad Group of South Florida H-47
 Cable Adnet-North Carolina H-47
 Cable AdNet Inc. H-43
 Cable Adnet-Philadelphia H-48
 Cable Adnet-Pittsburgh H-47
 Cable Adnet-Reno H-47
 Cable Adnet-Vermont H-47
 Cable Ad Sales H-48
 Cable Advantage H-43
 Cable Ad Ventures H-12
 Cable Advertising Inc. H-48
 Cable Advertising Networks H-43
 The Cable Advertising Network of Greater St. Louis H-48
 Cable Advertising of Metro Atlanta H-48
 Cable Advertising Sales H-48
 Cable Laser Ad Sales Services H-48
 Cable America Corp. D-1930
 Cable & Communications Corp. D-1930
 Cable & Station Coverage Atlas (Warren Publishing Inc.) H-106
 Cable Atlantic Inc. D-2006
 Cable Avails H-106
 Cable Cash Call—See Newhoff-Blumberg Inc.
 Cablecasting Ltd. D-2006
 Cable Coach Inc. D-1930
 Cable Communications Consultants Inc. H-12
 Cable Communications Network H-48
 Cable Communications of Palo Alto Inc. D-1930
 Cable Communications of Willsboro Inc. D-1930
 Cable Constructors Inc. H-112
 Cable Converter Services Corp. H-159
 Cable Cooperative Inc. D-1930
 Cable Cops Inc. H-12, H-112
 Cable Crafters Construction Inc. H-112
 Cabledata H-13
 Cable Data International H-13
 Cable Engineering Inc. H-12, H-112
 Cable Entertainment Co. D-1930
 Cable Films & Cable Video H-121
 Cable Franchises & Applications F-1
 Cable Owners with Broadcast Interests D-2005
 Cable Owners with Telephone Interests D-2005
 Cable Illinois Inc. D-1930
 Cable Interconnects H-47
 Cable Investments Inc. H-3
 CableLabs H-13
 Cable Link Inc. H-159
 Cable-Lock Connectors Ltd. H-159
 Cable Man Inc. H-112
 Cable Management Services H-12
 Cable Marketing & Installation Inc. H-112
 Cable Marketing Products H-26
 Cable Marketing Services Inc. H-12
 Cablemasters Corp. H-13, H-112
 CableMaxx Inc. E-37
 Cable Media H-43
 Cable Media/Interrep H-13
 Cable Media Advertising H-49
 CableMedia Advertising Inc. H-13
 Cable Media Associates H-3, H-13
 Cable Media Corp. H-43
 Cable Media Systems Inc. E-37
 Cablenet Ltd. D-2006
 Cable Network Advertising Services H-49
 Cable Networks Inc. H-43
 Cable Network Television H-49
 Cable News Network (CNN) G-72
 Cable One CATV Inc. D-1930
 Cable Options Inc. D-1931
 Cable Ownership (Canadian) D-2006
 Cable Properties Inc. D-1931, H-3
 Cable Radio Network G-72
 Cabler International Ltd. D-2006
 Cable Sales Inc. H-44
 Cable Sales Representatives H-43
 Cable Satellite Public Affairs Network (C-SPAN) G-72
 Cable-Scope of Glenns Ferry D-1931



Cable Link, Inc. New & Remanufactured
 Converters • Line Gear
"The Affordable Alternative" Headend • Passives • CAD

Free Repairs For Your Excess Inventory
(614) 221-3131 • FAX (614) 222-0581

Cable Search Associates H-13
 Cable Services Co. Inc. H-112, H-159
 Cable Services Group H-13
 Cable Services Inc. B-83, D-1931
 The Cable Shoppe Inc. H-160
 CableSouth D-1931
 Cable Spinning Equipment Co. H-160
 Cable Sportstracker G-72
 Cablestar Inc. D-1931
 Cablestrie Ltd. D-2006
 Cable Synergy L.P. D-1931
 Cable System Ownership (U.S.) D-1921
 Cable System Owners (Canadian) D-2006
 Cable Systems D-13
 Alabama D-13
 Alaska D-51
 Arizona D-58
 Arkansas D-77
 California D-117
 Colorado D-199
 Connecticut D-232
 Cuba D-1911
 Delaware D-241
 District of Columbia D-244
 Florida D-245
 Georgia D-303
 Guam D-1913
 Hawaii D-350
 Idaho D-354
 Illinois D-368
 Indiana D-458
 Iowa D-510
 Kansas D-579
 Kentucky D-635
 Louisiana D-683
 Maine D-714
 Marianas Islands D-1914
 Maryland D-734
 Massachusetts D-747
 Michigan D-774
 Minnesota D-846
 Mississippi D-904
 Missouri D-931
 Montana D-996
 Nebraska D-1014
 Nevada D-1056
 New Hampshire D-1065
 New Jersey D-1078
 New Mexico D-1099
 New York D-1114
 North Carolina D-1177
 North Dakota D-1224
 Ohio D-1249
 Oklahoma D-1329
 Oregon D-1370
 Pennsylvania D-1407
 Puerto Rico D-1915
 Rhode Island D-1504
 South Carolina D-1508
 South Dakota D-1536
 Tennessee D-1563
 Texas D-1595
 Utah D-1725
 Vermont D-1739
 Virgin Islands D-1920
 Virginia D-1748
 Washington D-1782
 West Virginia D-1813
 Wisconsin D-1850
 Wyoming D-1899
 Cable Systems Management of Iowa Inc. D-1931
 Cable Systems Services H-13
 Cable System Survey Co. H-13
 Cable Systems USA Partners D-1931
 Cable Technologies International Inc. H-13, H-160
 Cabletek H-160

Index to Contents

Cabletek Center Products Inc.	H-160	C & G Communications	E-38
Cable Television Administration & Marketing Society Inc. (CTAM)	G-22	C & W Cable Inc.	D-1933
Cabletelevision Advertising Bureau (CAB)	G-22	Cane Creek CATV	D-1933
Cable Television Information Center	G-28	Joseph Canley	D-1933
Cable Television Network of New Jersey Inc. (CTN)	G-72, H-49	Cannan Communications Inc.	A-1427
Cabletenna Corp.	H-160	Cannell Communications L.P.	A-1427, B-83
Cabletext Systems Inc.	D-1931	Cannell Distribution Co.	H-121
Cable Time Productions	H-49	The Cannell Studios	H-121
Cabletronix	D-1931	Cannon Valley Cablevision	D-1933
Cable TV Association of Maryland, Delaware & District of Columbia	G-22	Canon U.S.A. Inc.	H-160
Cable TV Corp. of Dayton	D-1931	Canton 67	A-1427
Cable TV of East Providence Inc.	D-1931	Manuel A. Cantu	B-84
Cable TV of Georgia & Assoc.	D-1931	Canvideo Television Sales Ltd.	H-41
Cable TV of the Kennebecs	D-1931	Cape Cod Television Inc.	B-84
Cable TV of Stanton	D-1931	Capital Cities/ABC Inc.	A-1427, G-53
Cable TV Pioneers	G-28	Capital Cities/ABC Inc., Network Engineering Department	G-62
Cable T.V. Services Inc.	D-1931	Capital Cities/ABC National TV Sales	H-33
Cable TV System Construction & Installation Services	H-112	Capital Cities/ABC Video Enterprises Inc.	H-121
Cable Two Inc.	D-1931	Capital Community TV	B-84
Cable USA Inc.	E-37	Capital Vision International Corp.	H-121
Cable Video Enterprises Inc.	D-1931	Capitol Broadcasting Co. Inc.	A-1428
Cable Video Entertainment Inc.	H-121	Capitol City Broadcasting Corp.	B-84
Cable Video Store	G-72	Capitol News Service	H-121
Cablevision Advertising	H-44	Capitol/OGM Production Services	H-121
Cablevision Communications Inc.	D-1932	Capitol Television Inc.	H-121
Cablevision Du Nord de Quebec Inc.	D-2006	Capitol Video Communications Inc.	H-121
Cablevision Industries Inc.	D-1932	Capp's TV Electronics Inc.	D-1933
Cable-Vision Ltd.	D-1932	CaptionAmerica	H-13
Cablevision of Pennsylvania Inc.	D-1932	Ken Carder	D-1933
Cablevision of Texas Ltd.	D-1932	Cardiff Communications Partners	E-38
Cable Vision Services Inc.	D-1931	Philip A. Card	B-84
Cablevision Systems Corp.	D-1932	Career Marketing Associates	H-13
Cablewave Systems	H-160	Caribbean Communications Corp.	D-1933
Cadco Inc.	H-160	Caribbean Satellite Network	G-72
Rudy L. Cadori	D-1932	Benny Carle Bcstg.	B-84
Caguas/Humacao Cable Systems	E-38	Carlin Television District	B-84
CalaVision	D-1932	George Carlson & Associates	H-121
Calco Cable Co. Inc.	D-1932	Carlton International Manufacturing Corp.	H-160
Joseph L. Calibani	E-38	Caro Bcstg. Ltd.	A-1428
California Amplifier Inc.	H-160	Carol Cable Co.	H-160
California Broadcasters Association	G-18	Carolco TV	H-122
California Cable Television Assn.	G-23	Carolina Christian Broadcasting Co.	A-1428
California-Oregon Broadcasting Inc.	A-1427, B-83, D-1932	Carolina Christian Broadcasting Inc.	H-122
The California Channel	G-72	Carolina Country Cable	D-1933
Jewel B. Callahan	B-83, D-1933, E-38	Carolina Global Maps Inc.	H-13
Callais Cablevision Inc.	D-1933	Caroline Community Broadcasting Inc.	B-84
Call Letters - Canadian TV Stations	A-12, D-7	Carousel Films Inc.	H-122
Call Letters of U.S. Television Stations	A-6, D-1	Carrafiello, Diehl & Associates Inc.	H-122
Calvary Bible Church	B-83	William B. Carr & Associates Inc.	H-13
Calvary Temple Church Inc.	B-83	Carson Industries Inc.	H-160
Calvin Cable System Inc.	D-1933	Carter Broadcasting Corp.	B-84
Calzone Case Co.	H-160	David Carter	D-1933
Cambridge Communications	D-1933	Howard Carter	D-1933
Cambridge Products	H-160	William N. Carter	E-38
Cambridge Reports/Research International	H-26	Carthay Studios Inc.	H-122
Cambridge Telephone Co.	D-1933	Cartoni U.S.A.	H-161
Cambridge Telephone Co. of Nebraska	D-1933	Cartoon Network	G-72
Camelot Entertainment Sales Inc.	H-121	Casablanca IV	H-122
The Camera Mart Inc.	H-160	Cascade Cable Systems	D-1933
Cameron Telephone Co.	E-38	Cascade Cablevision Inc.	D-1933
CAM Industries Inc.	H-160	City of Cascade Locks Cable TV	D-1934
CAMI Video	H-121	Cascom International Inc.	H-122
Campbell Communications Inc.	H-30	Casco Telephone Co.	D-1934
Don Campbell	D-1933	G. Nelson Case & Associates Inc.	H-122
Campbell-Ewald Co.	H-121	Casey Mutual Telephone Co.	D-1934
Campbellsville College	B-83	Casper Community College District	B-84
Steve Campus Productions Inc.	H-121	Caspian Community TV Corp.	D-1934
Camrac Studios	H-121	Cass Cable TV Inc.	D-1934
Canaan Communications Group Inc.	H-30	Cass County Cable Inc.	D-1934
Canadian Advertising Foundation	G-34	Cass County Electric Co-op Inc.	E-38
Canadian Advertising Research Foundation (CARF)	G-34	Jose Castellanos	B-84
Canadian Association of Broadcast Representatives Inc.	G-34	Castle Hill Television	H-122
Canadian Association of Broadcasters (CAB)	G-34	Catalina Cable TV Co.	D-1934
Canadian Broadcasting Corp., Network Engineering Department	G-62	Catalyst Production Services	H-122
Canadian Broadcasting Corp. (CBC)	G-60, H-121	Catawba Services Inc.	D-1934
Canadian Cable TV Association	G-34	Catel Telecommunications	H-161
Canadian Call Letters (TV Stations)	A-12, D-7	Caterpillar Tractor Co.	H-161
Canadian Communications Co.	H-41	Cathy International Television Inc.	G-87
Canadian Facts	H-29	Cathedral Films	H-122
Canadian Film & Television Production Association	G-34	Cathedral of Faith	A-1428
Canadian Radio-Television & Telecommunications Commission (CRTC)	G-34	Cathedral of Faith of Pasadena Inc.	B-84
Canadian Television Stations	B-225	Catholic Communication Campaign	H-122
CAN-AM Construction Inc.	H-113	Catholic Views Broadcasts Inc.	B-84
Canare Cable Inc.	H-160	Catron Communications	D-1934
Canby Telephone Assn.	D-1933	CATV Design Associates Inc.	H-13
Cancom	G-72		
C & B Associates Inc.	H-113		

CATV/Group I	H-13
CATVision Marketing Inc.	H-13
CATV Service Inc.	D-1934
CATV Services Inc.	H-161
CATV Subscriber Services Inc.	D-1934, H-13, H-113
Cavalier Computer Services Inc.	H-13
Cavalier Rural Electric Cooperative Inc.	E-38
Caveco Equipment Ltd.	H-161
Owight Cavendish Co.	H-161
City of Cawker City	D-1934
CBC—See Canadian Broadcasting Corp.	
CBC Program Sales	H-122
CB Communication Inc.	H-13
C. B. Distribution Co.	H-122
CBS Inc.	A-1428, G-55
CBS Inc., Network Engineering Department	G-62
CBS News	H-122
CBS Television Stations Spot Sales	H-33
CCA Electronics	H-161
C-COR Electronics Inc.	H-161
CCS Corp.	H-161
CG Studios	H-122
CCTV Corp.	H-161
CECD Communications Inc.	H-161
Ceco International Corp.	H-161
C.E.D. Enterprises Inc.	D-1934
CEI Technology	H-161
Cellular Phone Centers Inc.	A-1428
Celwave	H-161
Cencom Inc.	D-1934
Centel Videopath	H-49, H-122
Centennial Communications Inc.	A-1428
Center Bcstg. Co.	D-1934
Center Broadcasting Corp. of New Hampshire	B-84
Center Cable TV	D-1934
Centercom Inc.	H-122
Center For Applied Psychology	H-26
Center For Communication	G-28
Center Junction Telephone Co.	D-1934
Center Municipal Cable System	D-1934
Center Video Industrial Co. Inc.	H-161
Central Coast Good News Inc.	B-84
Central Dynamics Ltd.	H-162
Central Educational Network	G-67
Central Florida Interconnect	H-49
Central Office of Information	H-122
Central Ohio Association of Christian Broadcasters	B-84
Central Pennsylvania Cable Adcom	H-49
Central States Communications	B-84
Central Television Enterprises	H-122
Central Texas Telephone Co-op Inc.	E-37
Central Tower Inc.	H-162
Central Wyoming College	B-84
Centrovision Inc.	D-1934
Century Communications Corp.	D-1934
Century Electronics Service Ltd.	H-162
Century Microwave Corp.	E-38
Century Precision Optics	H-162
Century Repair & Service Co. Inc.	H-162
Century Telecast Corp.	A-1428
Cenville Illinois Corp.	D-1935
CFCN Television	H-122
Robert A. Chaisson Inc.	H-3
Chambers Cable Inc.	D-1935
Chambers Communications Corp.	A-1428, D-1935
Russ Chambers	D-1935
Champagne Converters & Communication Inc.	H-162
Champion Industries Inc.	E-38
Champion Products Inc.	H-162
A. B. Chance Co.	H-162
Chaney Communications Inc.	E-38
Channel 2 Broadcasting Co.	A-1428
Channel 4 TV Inc.	D-1935
Channel 5 Juneau	B-84
Channel 5 Public Broadcasting Inc.	B-84
Channel 6 Inc.	A-1428
Channel 7 Bcstg. Inc.	B-84
Channel 13 Television Inc.	B-84
Channel 17 Associates Ltd.	A-1428
Channel 19 TV Corp.	B-84
Channel 29 Associates	B-84
Channel 33 Inc.	A-1428
Channel 41 Inc.	A-1428
Channel 53 KCCB Communications	B-84
Channel 68 Bcstg. Corp.	A-1428
Channel Allocations-Canadian & Mexico	C-22
Channel Allocations-UHF	C-16

RFS Radio Frequency Systems, Inc.
Cablewave Systems Division

Cablewave Systems
60 Dodge Ave.
North Haven, CT 06473
☎ (203) 239-3311
SALES FAX (203) 234-7718

- Turnkey RF Subsystems
- Bogner® LPTV, UHF, VHF, MMDS/ITFS antennas
- Flexwell® transmission line and connectors

Channel Allocations VHF & UHF by City & State	C-4
Channel Allocations-VHF	C-13
Channel America LPTV License Subsidiary Inc.	B-84
Channel Eleven Inc.	B-84
Channel Commercial Corp.	H-162
Channel Master	H-162
Channel Master Cable TV	D-1935
Channelmatic Inc.	H-162
Channel 1 Entertainment Inc.	H-122
Channel View Inc.	E-38
Channelvision Cable TV Inc.	D-1935
Edwin E. Chapin	B-85
Chariton Valley Communications Corp.	D-1935
Charleston-Huntington Interconnect	H-49
Chartcom Capital Corp.	H-3
Charter Cable Inc.	D-1935
Charterhouse Media Group	H-3
Charts	C-1, I-1
A. C. Nielsen Co. Cable TV Penetration Estimates by Market	I-22
AM/FM Radio Station Growth, 1946-1993	I-15
Annual Advertising Volume in U.S.	I-13
Arbitron Cable Penetration Estimates	F-12
Arbitron/Nielsen Geographic Summary	C-32
Arbitron Cable Penetration Estimates by U.S. Markets	I-18
Arbitron & Nielsen Estimates, TV Households	I-25
Arbitron & Nielsen Geographic Regions Summary	I-21
Arbitron VCR Penetration Estimates by U.S. Markets	I-4
Charts (Cable)	F-1
Cable Originations	F-2, I-68
Cable Penetration State By State	F-4
Cable Systems By Subscriber Size	F-3
Channel Capacity of Existing Cable Systems	F-3
Channel Allocations for Canada & Mexico	I-60
Channel Capacity of Existing Cable Systems	I-69
Color TV Receiver Sales to Dealers by Type, 1964-1992	I-7
Color TV Set Production by Type, 1964-1991	I-9
Estimated Advertising Volume in the United States, 1981-1992	I-13
Estimated Growth of the Cable Industry	F-2, I-68
Estimated Video Cassette Recorders in Use, 1975-1993	I-3
Factory Sales of Audio Systems, 1981-1992	I-12
Factory Sales of Color TV Picture Tubes, 1969-1992	I-11
Factory Sales of Integral MTS Color Receivers, 1987-1992	I-11
Factory Sales of Monochrome Picture Tubes, 1947-1992	I-12
Factory Sales of Projection Television Sets, 1981-1993	I-11
Factory Sales of Video Cassette Recorders, 1978-1993	I-11
Largest U.S. Cable Systems	F-5, I-71
McCann-Erickson Estimated Advertising Volume	I-14
Monochrome TV Receiver Sales to Dealers, 1952-1992	I-8
Monochrome TV Set Production, 1947-1990	I-10
Network Television Billing, 1963-1991	I-14
Nielsen Cable Households by State	F-15
Nielsen Cable Penetration Estimates	F-4
Nielsen Cable TV Household Estimates by State	I-20
Parent/Satellite Full Power Stations	I-66
Sales to Dealers of Camcorders, 1985-1992	I-3
Television Stations on Air, 1946-1993	I-41
Total Radio Exports, 1976-1991	I-16
Total Radio Factory Sales by Type, 1974-1992	I-17
Total Radio Imports, 1974-1991	I-17
Total TV Exports, 1976-1992	I-7
Total TV Imports, 1976-1992	I-7
Total TV Receiver Sales to Dealers, 1964-1992	I-8
Total TV Set Production, 1964-1991	I-10
Total US Radio Market, 1954-1992	I-16
Total US Television Market, 1959-1992	I-6
TV Household Estimates	C-33
TV Households by State & County	F-16
TV Stations on Air	C-1
UHF Channel Allocations	I-54
U.S. Cable System Totals	F-10
U.S. Cable Penetration State by State	I-70
U.S. Cable System Totals	I-76
U.S. Cable Systems by Subscriber Size	I-69
U.S. Consumer Electronics Factory Sales, 1985-1992	I-2
VHF Channel Allocations	I-51
VHF/UHF Channel Allocations by States & Cities	I-42
Video Cassette Recorder/Player Imports, 1977-1992	I-3

Index to Contents

Chase Communications Inc.	B-85	Claster Television Inc.	H-123
Debra Chavez	E-38	Clear Channel Broadcasting Service	G-28
Cherokee Cablevision Inc.	D-1935	Clear Channel Television Inc.	A-1429
Chesapeake Bay Holding Co. Inc.	A-1428	Clear-Corn Intercom Systems	H-162
Chesterfield Communications	E-38	Clear Lake Cable Inc.	D-1936
David Chew	B-85	Clearview Cable TV Inc.	D-1936
Cheyenne River Sioux Tribe Telephone Authority	D-1935	Clearview CATV Inc.	D-1936
Chibardun Cable TV Cooperative	D-1935	Clearvision Cable TV	D-1936
Chicago Cable Advertising	H-49	Clear Vision CATV Systems	D-1936
Chicago Cable TV	D-1935	Clearwater Cablevision	D-1936
Chicagoland Television News	G-72	CLG Media of Wilmington Inc.	A-1429
Children's Television Workshop (CTW)	H-122	Cliff Electronics	H-162
Chilton Research Services	H-26	Climax Telephone Co.	D-1936
Chinook Progressive Club TV	D-1935	Clinton Cable TV Co. Inc.	D-1936
Chisan Unitec Ltd.	H-162	Jim Cloud	D-1936
Scott D. Chisholm	B-85	CLS2	H-13
Chomerics Inc.	H-162	CM Cable Communications Inc.	D-1936
Chris-Craft Industries Inc.	A-1429	CMC Video Operation	H-163
Christel Broadcasting Inc.	A-1429	C.M.G. Enterprises III	E-38
Christian Broadcasting Communications	B-85	CMI Research Inc.	H-26
Christian Broadcasting Network	B-85	CMS Ltd.	E-38
Christian Brotherhood Broadcasting	B-85	CMT (Country Music Television)	G-73
The Christian Center Inc.	B-85	CMX Corp.	H-163
Christian Church (Disciples of Christ)	G-34	CNBC	G-73
Christian Communications Center Inc.	A-1429	CNN (Cable News Network)	G-72
Christian Communications of Chicagoland Inc.	A-1429, B-85	CNN International	G-86
Christian Enterprises	D-1935	Coarsegold Cable Inc.	D-1936
Christian Faith Broadcast Inc.	A-1429	Coastal Plains Inc.	H-113
Christian Life Bcstg.	B-85	Coast Cable Partners	D-1936
Christian Life Communications	B-85	Coast Cable Vision Ltd.	D-2006
Christian Satellite Network	H-122	Coaxial Analysts Inc.	H-13
Christians Incorporated for Christ Inc.	B-85	Coaxial Cable TV Corp.	D-1936
Christian Television Network	A-1429, H-122	Coaxial Capital Assoc. Inc.	H-3
Christian Television of Ohio Inc.	A-1429	Coaxial Communications	D-1936
Christian Television of Palm Beach County—See Christian Television Network.		Coaxial Dynamics Inc.	H-163
Christian World Network	B-85	Coaxial International Inc.	H-13
Christie Electric Corp.	H-162	Coaxial Properties Inc.	D-1936
Christ Loves You Broadcasting	B-85	Gary M. Cocola	A-1429, B-85
The Christophers Inc.	H-122	Coeburn Cable Co.	D-1936
Chronicle Broadcasting Co.	A-1429	Coe Film Associates Inc.	H-123
Chrono-Log Corp.	H-162	COGECO Cable Inc.	D-2006
Roger Chumley	D-1936	Gerald Cohen	B-85
Church Federation of Greater Indianapolis	H-122	Cohu Inc.	H-163
The Church of the Crosses Inc.	B-85	Colee & Sartory	H-30
Church of the Nazarene (Communications Dept.)	H-122	Eugene Coleman	D-1937
Church Women United	G-34	Ruby Coleman	D-1937
Church World Service/CROP	H-123	City of Coleraine	D-1937
Cigna Investments Inc.	H-3	William J. Cole	D-1936
Cim Tel Cable Inc.	D-1936	Pedro Roman Collazo	A-1429
Cinaco Film & TV Co. Inc.	H-123	College Bowl Co. Inc.	H-123
Cinar Films Inc.	H-123	David Collins	B-85
Cinecraft Inc.	H-123	Collinsville TV Cable	D-1937
Cine-Groupe	H-123	Colony Advertising Sales	H-44
Cinema Arts Inc.	H-123	Colony Communications Inc.	D-1937
Cine Magnetics Video & Film Laboratories	H-123	Colony Interconnects Inc.-Bristol County	H-49
Cinemagreats Inc.	H-123	Colony Interconnects Inc.-Providence	H-49
Cinema Products Corp.	H-162	Colony Interconnects Inc.-South Bend	H-50
Cinema Shares International Television	H-123	Colorado Broadcasters Association	G-18
Cinema Source	H-123	Colorado CATV Assn.	G-23
Cinemax	G-73	Colorado Video Inc.	H-163
Cinemills Corp.	H-162	Colorado West Bcstg. Inc.	B-85
Cine 60 Inc.	H-162	Colormax Electronic Corp.	H-163
Cine-Tele Productions	H-123	Colortran Inc.	H-163
Cipher Digital Inc.	H-162	Color TV Systems In Use or Planned	B-296
Circle TV Booster Club Inc.	B-85	Colowave Inc.	E-38
Circuit Research Labs Inc.	H-162	Kingsley Colton & Associates	H-123
Citadel Communications Co. Ltd.	A-1429	Colton Telephone Co.	D-1937
Citibank N.A.	H-3	Columbia International Inc.	D-1937
Citizens Communications Center	G-28	Columbia Management Inc.	D-1937
Citizens Telephone Co.	D-1936	Columbia Pictures Television	H-123
Citizens Telephone Corp.	D-1936	Columbia Television Broadcasters Inc.	B-85
Citizens Television System Inc. (Washington)	B-85	Columbia Tristar International Television	H-123
Citizens Television Systems Inc. (Buffalo)	B-85	Columbia Wireless Corp.	E-38
C. I. Transformer Co.	H-162	Columbine Systems	H-13
Citrus County Assn. for Retarded Citizens	B-85	Combined Broadcasting Inc.	A-1429
Civic Communications Corp.	A-1429	Columbus Cablevision	D-1937
Civic Light Inc.	B-85	Columbus Coaxial Communications	H-50
C L & O Translator System Inc.	B-85	Columbus Family Broadcasting Inc.	A-1429
Clarence Telephone Co. Inc.	D-1936	Columbus TV Cable Corp.	D-1937
Clarendon TV Association	D-1936	Columbus Wireless Cable TV Inc.	E-38
Dick Clark Productions Inc.	H-123	Comark Communications Inc.	H-163
Donald E. Clark	A-1429	Comband Technologies	E-38
Donald K. Clark Inc.	H-3	Arch G. Combs Jr.	D-1937
Susan Clarke	B-85	Comcast Cable Advertising Sales	H-50
Clarks Telephone Co.	D-1936	Comcast Corp.	D-1937
Clark Wire & Cable Co.	H-162	Comedy Central	G-73
Classic Communications	H-30	Comex Worldwide Corp.	H-14

What should you look for in a CATV collection company?
Results.

Credit Protection Association

Number One in Cable TV Collections

Noel Road • PO Box 802068 • Dallas, TX 75380

Toll Free 1-800-527-2274 • 214-233-9614 • Facsimile 214-701-8332

Com-Link Inc.	D-1938	Comserv Ltd.	D-1938
Command Cable Corp.	D-1938	Comsonics Inc.	H-14, H-113, H-163
Commerical Electronics Inc.	H-163	Comstar Cable TV Inc.	D-1938
Common Carrier Week	H-107	Comstock Community TV Inc.	D-1938
Commonwealth Broadcasting	B-85	Comstream Corp.	H-164
Commy/Scope Inc.	H-163	Comtech Antenna Systems Inc.	H-164
Communicating Corp.	B-86	Com-Tek	H-164
Communication for Change Inc.	H-123	Comtek Inc.	H-164
Communication Marketing & Consulting Ltd.	H-163	Comtel Video Services Inc.	H-14, H-124
Communication Properties Inc.	H-14	Comwave	H-164
Communication Resources/Media Brokers	H-3	Concord Commercial Corp.	H-3
Communications (Church of the Brethren General Board)	G-34	Concorde Ventures Ltd.	B-86
Communications & Cable of Chicago	D-1938	Congressional Committees Handling Cable, TV & Radio Matters	G-8
Communications Capital Corp.	H-3	Conley & Associates	H-3, H-14
Communications Construction Group Inc.	H-113	Connecticut Broadcasters Association	G-18
Communications Daily	H-107	Connecticut Cable Corporation	H-14, H-50
Communications Dynamics	B-86	Connecticut Dept. of Public Utility Control	G-16
Communication Security Enterprises	E-38	Connecticut Home Theatre	B-86, E-38
Communications Engineering	H-14	Connecticut Mutual Life Insurance Co.	H-3
Communications Engineering Inc.	B-86	Connectronics Corp.	H-164
Communications Equity Associates Inc.	H-3, H-14,	Charles M. Conner & Associates	H-14, H-164
Communications Finance Inc.	H-3	Estate of Joseph Conowall	D-1938
Communications Financial Services Inc.	H-3	Conrac Display Products Inc.	H-164
Communications Programming Agency Inc.	A-1429	Consolidated Cable Partners	D-1938
Communications Pro Search	H-14	Consolidated Cablevision	D-1939
Communications Satellite Corp. (COMSAT)	G-7	Consolidated Communications Corp.	D-1939
Communications Studies & Planning International Inc.	H-14	Consolidated Development Corp.	D-1939
Communications Systems Associates Inc.	B-86	Consolidated Film Industries	H-124
Communications Systems Group	H-163	Consolidated Telephone Cooperative	E-38
Communications Technology Management Inc.	E-38	Construction Permits (Television Stations)	A-1410
Communications Towers Inc. of Texas	E-38	Consulate General of the Netherlands	H-124
Communications Trade Division, American Communications Assn. (ACA), International Brotherhood of Teamsters	G-37	Consulting Engineers Specializing in TV, Radio & Cable TV	H-98
Communications Workers of America (CWA) AFL-CIO	G-37	Consumer Classified Advertising Network	H-124
Communication Systems Inc.	D-1938	Consumer Electronic Marketers of Canada	G-35
Communication Technologies Inc.	H-14	Contec International	H-164
Communications Inc.	H-123	Contemporary Communications Corp.	E-38
Community Antenna System Inc.	D-1938	Continental Broadcasting Ltd.	A-1429
Community Antenna Television Association Inc. (CATA)	G-21	Continental Bcstg. Corp. of New Mexico Inc.	B-86
Community Bcstg. Systems Inc.	B-86	Continental Cablevision Inc.	D-1939
Community Broadcast Association	G-28	Continental Electronics	H-164
Community Cable Service	D-1938	Continental Film Productions Corp.	H-124
Community Cable TV Corp.	D-1938	Continental Microwave	E-38
Community Cablevision Co.	D-1938	Continental Television Network Inc.	A-1430
Community Communications Co.	D-1938	Continuous Hits	G-73
Community Communications Inc.	B-86	Contract Installers Inc.	H-113
The Community Development Corp.	D-1938	Control Communications L.P.	D-1939
Community Management Services Inc.	B-86	Control Concepts Corp.	H-164
Community Service TV Co.	B-86	Control Technology Inc.	H-164
Community TV	D-1938	Conus Communications	H-124
Community TV Co.	D-1938	Conus-TV Direct	H-124
Community TV Corp.	D-1938	Converter Parts Inc.	H-164
Community TV Inc.	D-1938	Conway Corp.	D-1939
Community TV Systems Cable Co.	D-1938	Cook Inlet Communications Corp.	A-1430
Comprehensive Service Audio Visual Inc.	H-163	Lowell J. Cook	D-1939
Comprehensive Video Supply Corp.	H-163	Maicolm C. Cook	B-86
Comprompter Inc.	H-163	William Cook	D-1939
Compro Productions	H-124	Cooley Associates Inc.	H-14
Computer Cable TV Inc.	D-1938	Rebecca L. Coomer	B-86
Computer Prompting Corp.	H-163	Coon Creek Telephone Co.	D-1939
Comrex Corp.	H-163	Cooney Cable Assoc. Inc.	D-1939
COMSAT (Communications Satellite Corp.)	G-7	Coon Rapids Municipal Cable System	D-1939
Comsat Laboratories	G-7	Arthur R. Cooper	D-1939
Comsat Mobile Communications	G-7	Cooperative Television Assn. of Southern Minnesota	B-86
Comsat Technology Services	G-7	Cooper Construction Co.	H-113
Comsat World Systems	G-7	William L. Cooper Productions Inc.	H-124
Comsat Video Enterprises	H-14	Coosa Cable Co.	D-1939
Comsearch	H-14, G-90	Hal Copeland Co. Inc.	H-30
		Copley Press Electronics Co.	D-1939

DCT Partners	E-39
Needham, Harper & Steers Advertising Inc.	H-30
Dean Hill Cable	D-1942
Deans Cablevision Inc.	D-1942
Deary TV Co-op Inc.	D-1942
De-Cal Cable Inc.	D-1942
Decatur Foursquare Bcstg. Inc.	A-1430
Decibel Products Inc.	H-165
Dedo Weigert Film GmbH	H-165
Donald G. Dee	D-1942
Deep Dish TV Network	G-73
The Deer River Group	H-4, H-15
Deer River Telephone Co.	D-1942
Defiance Telephone Co.	D-1942
DeKalb Contracting Co. Inc.	H-113
DEK Inc.	H-165
Delaware Public Service Commission	G-16
Delaware Valley Broadcasters L.P.	A-1430
Dell'Apa Associates	H-4
Deloitte & Touche	H-15
Delta Band Services Ltd.	E-39
Delta Broadcasting Inc.	A-1431
Delta Cable TV Ltd.	D-1942, D-2007
Delta Communications Inc.	D-1942
Delta County Cooperative Telephone Co.	D-1942
Delta Electronics Inc.	H-165
Delta Management Corp.	A-1431, B-87
Delta Valley Radiotelephone Co. Inc.	E-39
Deluxe Laboratories	H-125
DeMarce Cable TV	D-1942
Demopolis CATV Co.	D-1942
Denero Dimensions Inc.	B-87
Denison Communications Inc.	D-1942
Hal Dennis Productions	H-125
Densen Enterprises Inc.	E-39
Denver Cable Interconnect	H-50
The Denver Group Inc.	H-4
Deposit TV Inc.	D-1942
DeRand Investment Corp. of America	H-4
G. Eugene Derrickson	D-1942
DES Associates	H-4, H-15
Description of Station Directory Section	A-14
Desert Communications	E-39
Desert Communications V Inc.	A-1431, B-87
Desert Empire TV Corp.	A-1431
Maria L. & Donald L. DeShaw	D-1943
Design Automation Inc.	H-15
Desisti Lighting/Desmar Corp.	H-165
DeSoto Broadcasting Inc.	A-1431
Ralph V. DeStefano	B-87
Detroit Interconnect	H-50
Robert E. & Rosalie T. Dettie	B-87
Dettra Communications Inc.	E-39
Allen Detwiler	D-1943
Devillier-Donagan Enterprises	H-125
Devine's Machine & Design Inc.	H-165
De Wolfe Music Library Inc.	H-125
Kristine C. Dexter	B-87
Jerry Dexter Program Syndication	H-125
Dialight Corp.	H-165
Dialogic Communications Corp.	H-165
Diamond Communication Products Inc.	H-165
Diamond Electronics Inc.	H-165
Diamond P	H-125
Dichter Institute International Ltd.	H-27
Alan Dick & Co. (USA) Inc.	H-165
Dickey Rural Services Inc.	D-1943
Dickinson California Arizona Assoc. Ltd.	D-1943
Dickinson Communications Ltd.	D-1943
Dielectric Communications	H-165
Lester J. Dietz	B-87
Digital Arts	H-165
Digital Cable Radio	G-73
Digital F/X Inc.	H-165
Digital House Ltd.	H-15
Digital Music Express—See ICT/DMX	
Digital Services Corp. (DSC)	H-165
Digitel—See NCS Industries Inc.	
Digitrace Inc.	H-166
Digitron Communications Inc.	H-113
The D.I. Group	H-125
Diller Telephone Co.	D-1943
Barbara Dilley	B-87
Dillingham Cablevision	D-1943
Diner + Allied Film & Video Services	H-125
Dinwiddie Cable Partners L.P.	D-1943
Yoneide Dinzey	B-87



Cable Link, Inc.

"The Affordable Alternative"

New & Remanufactured
Converters • Line Gear
Headend • Passives • CAD

Free Repairs For Your Excess Inventory

(614) 221-3131 • FAX (614) 222-0581

Direct Broadcast Satellites (DBS)	G-90
Directors Guild of America Inc.	G-37
Directors Guild of Canada (National Office)	G-35
Directory of Cable Systems (description)	D-9
Direct Video Marketing Inc.	H-15
Discount Video Warehouse	H-166
Discovery Channel	G-73
Discovery International	H-125
Discovery Productions	H-125
The Disney Channel	G-73
The Disney Channel Home Satellite Services	G-90
Dispatch Printing Co.	A-1431
Display Systems International Inc.	H-166
Distinctive Sound	E-39
Ditch Witch	H-166
Di-Tech Inc.	H-166
Diversified Communications Inc.	A-1431, B-87, E-39
Diversified Manufacturing & Marketing Co.	H-166
Dixie Cable TV Inc.	D-1943
Dixon Telephone Co.	D-1943
DKB-GP Holding Corp.	E-39
DLT Entertainment Ltd.	H-125
DNR Productions Inc.	H-166
Dodge County Cablevision	D-1943
Robert Doerr	D-1943
Dolby Laboratories Inc.	H-166
Dome & Associates Inc.	H-33
Domsat of Pennsylvania Inc.	B-87
Donaldson Lufkin & Jennrette	H-4
Donnelley Marketing Information Services	H-15
John Donofrio Jr.	D-1943
Donrey Media Group Inc.	A-1431, D-1943
Boyce Dooley	D-1943
Dora-Clayton Agency Inc.	H-33
Dorate Inc.	H-166
Lee Dorman	D-1943
Dorough Electronics	H-166
Dothan Holdings I Inc.	A-1431
Double A Cable	D-1943
Double J Corp.	E-39
Douglas Communications Corp. II	D-1943
Karen K. Douglas	B-87
Ken Douvia	D-1944
Dow Jones Broadcasting/Wall Street Journal TV	H-125
Dow Jones News Services	H-125
Dow-Key Microwave Corp.	H-166
Downieville TV Corp.	D-1944
Downsville Community Antenna System Inc.	D-1944
Drake & Associates, CPAs	H-15
Drake-Chenault	H-15
R. L. Drake Co.	H-166
Drake Communications	H-4
Earl Drake	D-1944
Draper Communications Inc.	A-1431
Dresden Cable Inc.	D-1944
DRES Media Inc.	A-1431
Drew Associates Inc.	H-125
R. H. Drewry Group	A-1431, D-1994
David M. Drucker	B-87
Penny Drucker	A-1431
DSI Communications Inc.	H-15
DTL Broadcast Ltd.	H-166
Du Art Video	H-125
Dubner Computer Systems Inc.	H-166
Dubois Communications Inc.	D-1944
Dubois Telephone Exchange Inc.	D-1944
Dubuque TV Ltd. Partnership	A-1431
Thomas M. Duddy	A-1431
Dudley Communications Corp.	A-1431
John Dudek	E-39
Duhamel Broadcasting Enterprises	A-1431
William F. Duhamel Sr.	D-1944
Carlos A. Duharte	B-87
Tedd Wayne Durmas	D-1944
Dumont Telephone Co.	D-1944
Clifford Duncan	D-1944
Victor Duncan Inc.	H-166

ETV Networks G-66
 Dallas R. Eubanks D-1946
 Derek Ray Eubanks B-88
 EUE/Screen Gems H-126
 Euramco International Inc. H-126
 Eureka TV District B-88
 European Broadcasting Union (EBU) G-41
 European Travel Commission/ Donald N. Martin & Co. Inc. H-30
 Eustis Telephone Exchange D-1946
 Evangelistic Alaska Missionary Fellowship A-1432
 Mark Evans B-88
 Evans Microwave Inc. E-40
 Evening News Broadcasting Co. H-126
 Evening Post Publishing Co. A-1432, B-88
 Eventide Inc. H-168
 Robinson O. Everett A-1432
 William A. Everson E-40
 Everstick Anchor Co. H-168
 Evertex Inc. D-1946, E-40
 Evertz Microsystems Ltd. H-168
 Sara Hunter Evetts B-88
 EWTN (Eternal Word TV Network) G-74
 Excalibur Cable Communications Ltd. H-113
 Excalibur Industries Inc. H-168
 Excel Cable Construction Inc. H-113
 Excel Telemedia International Corp. H-126
 Executive Communications Inc. H-16
 The Executive Television Workshop Inc. H-16
 William A. Exline Inc. H-4
 Expanded Entertainment H-126
 Express Tower Co. Inc. H-168
 Eyecom Inc. D-1946
 E.Y.R. Programs Inc. H-126
 Charlie J. Ezell B-88

F

R. H. Fackelman B-88
 Facts Consolidated H-27
 Fahnstock & Co. Inc. H-4
 Fairbanks Communications Inc. D-1946
 Jerry Fairbanks Productions H-126
 Fairchild Data Corp. H-168
 Fairfield Research Inc. H-27
 Fairlane Assembly of God B-88
 Faith For Today H-126
 Faith That Pleases God Church Inc. B-88
 Falcon Cable TV D-1946
 Falcon/Capital Cable Partners L.P. D-1947
 Fallon Community TV Inc. B-88
 Family Broadcasting B-88
 Family Broadcasting Co. Inc. A-1432, B-88
 Family Broadcasting Enterprises A-1432
 The Family Channel G-74
 Family Entertainment Network Inc. B-88, D-1947, E-40
 Family Films H-126
 Family Guide Network H-127
 FamilyNet G-75
 Family Stations Inc. B-88
 Family Theater Inc. H-127
 Family TV 48 Inc. B-88
 Family Vision Network Inc. B-89
 Fanch Communications Inc. D-1947
 F & I TV Inc. A-1432
 F & F Productions H-168
 Fannettsburg Cable TV Co. D-1948
 Fannon Cable TV Co. D-1948
 F.A.P. Video—See Fine Arts Productions Inc.
 Farkas Films Inc. H-127
 Farmer's & Businessmen's Telephone Co. D-1948
 Farmers & Merchants Mutual Telephone Co. D-1948
 Farmers Mutual Cooperative Telephone Co. D-1948
 Farmers Telephone Co-op Inc. D-1948
 Farmington Cablevision Inc. D-1948
 Farmville Bestg. Assn. B-89
 Faroudja Laboratories Inc. H-168
 Farragut Communications Inc. A-1432
 FCC Directory G-11
 F Corp. E-40
 FCVS Communications Inc. A-1432
 James W. Feasel B-89, E-40
 Features International H-127
 Don Feddersen Productions H-127
 Federal Broadcasting Co. A-1432
 Federal Communications Commission (FCC) Directory G-11
 Federal Communications Law Journal H-107

Federal Communications Bar Association (FCBA) G-28
 Richard Feiner & Co. Inc. H-127
 FEM Electric Assn. Inc. E-40
 Milton Fenster Associates Inc. H-30
 Fenton Cooperative Telephone Co. D-1948
 Laura L. Fenton B-89
 Barry N. Ferguson B-89
 Femo-Washington Inc. H-168
 Toni Ficalora Productions H-127
 Fidelipac Corp. H-168
 Fidelity Bank H-4
 Fidelity Cablevision Inc. D-1948
 Field Research Corp. H-27
 Fife-Pearce Electric Co. H-168
 Figgie International Inc. E-40
 John Filak D-1948
 Filmack Studios H-127
 Film Core H-127
 Filmfair H-127
 Filmfair Communications H-127
 Filmline Corp. H-168
 Films Afield H-127
 Film Service Corp. H-127
 Films Five Inc. H-127
 Films for Educators/Films for Television H-127
 Films Inc. H-127
 Films of India H-127
 Filmtel Entertainment H-127
 Filmtriat International Corp. H-127
 Film World Entertainments Inc. H-127
 Filmworld Television Inc. H-127
 Theodore W. Filson D-1948
 Findlay TV Corp. B-89
 Fine Art Productions H-127
 Eline C. & Walter C. Fink E-40
 Finline Technologies Ltd. H-168
 Frederick W. Finn B-89
 Fiore Films Inc. H-127
 Imero Fiorentino Associates Inc. H-16
 Fireweed Communications Corp. A-1432
 First Assembly of God B-89
 First Cable of Missouri Inc. D-1948
 First Camera Video H-168
 First Carolina Communications Inc. D-1948
 First Carolina Satellite H-169
 First Century Broadcasting A-1432
 First Chicago Venture Capital H-4
 First Choice-The Movie Network G-87
 First Church of Christ Scientist B-89
 First Commonwealth Communications Inc. D-1948
 First Cullman Bcstg. Inc. B-89
 First Cut Productions H-127
 First Film and Tape Inc. H-127
 First Light Productions H-127
 First Light Video Publishing H-127
 First Media Corp. A-1432
 The First National Bank of Chicago H-4
 First National Broadcasting Corp. A-1432
 First Union National Bank H-4
 First United Methodist Church B-89
 Norman Fischer & Associates Inc. H-4, H-16
 Fisher Broadcasting Inc. A-1432, B-89
 Robert W. Fisher B-89
 Fishing the West H-127
 Fish-Schurman Corp. H-169
 John S. Fitts A-1433
 Larry Fitzgerald D-1948
 James W. Fitzpatrick D-1948
 Five Rivers Cable TV Inc. D-1948
 Flagg Films Inc. H-127
 Flamingo Bcstg. Corp. B-89
 Kevin Flannigan D-1948
 Flash Technology Corp. of America H-169
 Flathead Valley Community College B-89
 Flat Iron Corp. B-89
 Fleet National Bank H-4
 Fleishman Hilliard Inc. H-30
 Dennis Fleming D-1948
 Gail T. Flesher B-89
 Flight Systems Inc. D-1948
 George S. Finn Jr. B-89
 Flint Cable Television Inc. D-1948
 Flix! G-75
 Flor De Rio Television Co. Inc. B-89
 Florida Association of Broadcasters G-18
 Florida Cable TV Assn. G-23
 Florida Cable TV Network Inc. D-1949

Index to Contents

Florida MDS Inc.	E-40	Galavision Inc.	G-75
Flying A Communications L.P.	A-1433	Galaxy Broadcasting	H-50
FM Systems Inc.	H-169	Galaxy Broadcasting Inc.	B-89
FOR-A Corporation of America	H-169	Galaxy Cablevision	D-1949
Milton Q. Ford & Associates Inc.	H-4	Gall Estate	D-1949
Ford Foundation	G-28	Gallery Productions	E-40
Krista Fordham	B-89	Galloway Media Inc.	A-1433
Paul Dean Ford, Broadcast Engineering Consultant	H-16	Thomas R. Galloway Sr.	E-40
Foreign-Language Programming on Public/ETV Stations	C-31	The Gallup Organization Inc.	H-25
Foreign-Language Programming on U.S. Commercial TV Stations	C-29	Galvin Siegel Kemper Advertising Inc.	H-31
Jerry D. Foreman	B-89	Gamco Industries Inc.	H-169
Richard A. Foreman	H-4	The Game Channel	G-86
Forman Productions Inc.	H-127	The Game Show Channel	G-86
Fort Jennings Telephone Co.	D-1949	Gaming & Entertainment Network	G-86
Fort Morgan Cable TV Inc.	D-1949	Gammon Media Brokers Inc.	H-5
Fort Myers Bcstg. Co.	A-1433	G & M Power Products	H-169
Fortuna Economic Development Corp.	B-89	G & P Cable Consultants	H-16
Fortuna Systems Corp.	E-40	G & S Television Network Inc.	E-40
Forum Communications Co.	A-1433	G & Y Communications	E-40
Robert H. Forward & Associates	H-16	Gannett Broadcasting Group	A-1433
Fossil Community TV Inc.	D-1949	Guy Gannett Broadcasting Services	A-1434
City of Fosston Cable TV	D-1949	Gannett Productions/KUSA-TV	H-128
Foster Associates Inc.	H-16	Gannon University Broadcasting Inc.	A-1434
Bud Foster	D-1949	Joseph S. Gans	D-1949
Foster Communications Inc.	D-1949	Gans TV Cable Co.	D-1950
Dean R. & Mildred M. Foster	B-89	Gap Cable TV Inc.	D-1950
Fostex America	H-169	Garcia Bcstg. Assoc.	B-90
Fouce Amusement Enterprises Inc.	A-1433	Mike Garcia	D-1950
Foundation for American Communications (FACS)	G-28	Gard Comm	E-40
4/4 Production Co.	H-128	Garden Valley Telephone Co.	D-1950
Four Pals Community Television Inc.	B-89	Clifton Gardiner & Co.	H-5
Foursquare Communications Inc.	H-16	Gardiner Communications Corp.	H-169
Four Star International Inc.	H-128	Garfield County	B-90
Fourth Man TV	B-89	Frank Gari Productions Inc.	H-16, H-128
Fox Basic Cable	G-86	Garner Industries	H-169
Craig L. Fox	B-89	William H. Garner	D-1950
Fox Inc.	G-59	Garofolo & Thatcher Co.	H-31
Fox/Lorber Associates	H-128	The Garrett Co.	H-31
Fox Television Stations Inc.	A-1433	James D. & Lawrence D. Garvey	E-40
Foxwood Communications Inc.	H-16	Gate City General Partnership	E-40
Gene H. Francis	E-40	Gateway Cablevision Corp.	D-1950
Franey & Parr Insurance Ltd.	H-16	Gateway Communications Inc.	A-1434
Frankfort Times Inc.	D-1949	Gateway Films	H-128
Sandy Frank Entertainment Inc.	H-128	Gauss	H-169
Lionel L. Fray & Assoc. Inc.	H-16	Charles F. Gauthier	B-90, D-1950
Frazier, Gross & Kadlec	H-16	Gavilan Communications	E-40
Freedom Newspapers Inc.	A-1433	Gayla Associates Inc.	H-16
Freedom Sports Network	H-128	Gaylord Broadcasting Co.	A-1434, D-1950
Freeland Products Inc.	H-169	Gaynes Productions Ltd.	H-128
Harold Freeman	D-1949	The Gazette Co.	A-1434
Hershel W. Freeman	D-1949	G. C. Assoc.	D-1950
Free Temple Ministries Inc.	B-89	G. C. Electronics Co.	H-169
Free Wheelin' Films Inc.—See New Visions Inc.		GE American Communications Inc.	G-89
Fremantle Corporation/Talbot Television Ltd.	H-128	GEC Marconi Communications Ltd.	H-170
Jim French Design Shop	H-16	GE Electronics Services	H-16
Frezzolini Electronics Inc.	H-169	Geist Inc.	H-170
Fries Distribution Co.	H-128	Geldner Construction Co.	H-113
Gary Friske	D-1949	Dr. Michael Gelfand	A-1434
Jacob H. Froelich, Jr.	A-1433	Gems Television	G-75
Frontier Bcstg. Inc.	B-89	Genco Inc.	H-170
Frontier Cable Inc.	D-1949	General Cable Co.	H-170
Frontier Community Communications Inc.	B-89	General Communications Inc.	H-113
Frost & Sullivan Inc.	H-27	General Electric Capital Corp.	A-1434, H-5
Kenneth A. Frost	B-89	General Electric Co.	H-170
FSF TV Inc.	A-1433	General Management Consultants	B-90
Fujinon Inc.	H-169	General Television Network—See Communications Systems Group.	
Fuji Photo Film USA Inc.	H-169	Generic Computer Systems	H-16
Full Circle Communications Inc.	D-1949	Generic TV	B-90
Theodore Fuller	D-1949	Genesis Cable Corp.	D-1950
Full Gospel Business Men's Fellowship	B-89	Genesis Entertainment	H-128
Full Gospel Outreach Inc.	B-89	Geneva Group of Companies	H-170
Funnyworld Productions Inc.	H-128	Gentner Electronics Corp.	H-170
Furman Setz Inc.	H-5	Allen M. George Jr.	D-1950
Fusion Electronics Inc.	H-169	Denise & Roy George	D-1950
Future Communications Inc.	D-1949	The George-Ingraham Corp.	H-170
Future Network Inc.	H-169	James R. George Inc.	H-5
Futurevision	D-1949	William D. George	D-1950
F.V.P. Network Inc.	B-89	Georgia-Alabama Bcstg. Inc.	B-90
FWT Inc.	H-169	Georgia Association of Broadcasters	G-18
FXTV: Fitness & Exercise TV	G-86	Georgia Cable TV Assn.	G-23
		Georgia Cablevision Inc.	D-1950
		Georgia Electric Co.	H-113
		Georgia Regional Community TV	B-90
		Irene P. Gerena	B-90
		German Historical Consultancy	H-128
		Germantown Telephone Co.	D-1950
		Gernsback Publications Inc.	H-108

G

Gabriel Electronics Inc.	H-113, H-169
Gainesville/Ocala Interconnect	H-50
Gaines Watrous TV Association Inc.	D-1949

Gerren Television Network	H-128	Mark Goodson Productions	H-129
William Gerry	B-90	Goodway Marketing Inc.	H-16
G. G. Communications Inc.	H-128	Alan Gordon Enterprises Inc.	H-170
GGP Sports	H-128	Rick Gordon	D-1951
G H Cable Arizona L.P.	D-1950	Robert Gordon	E-40
Jim Gibbs	B-90	Rodney Gorges	D-1951
T. W. Giencke	D-1950	Gorman-Redlich Manufacturing Co.	H-170
Barbara Giese	D-1950	Gospel Films Inc.	H-129
Glenn Giese	D-1950	Gospel Light Broadcasting Inc.	B-90
Gilbert Engineering Co. Inc.	H-170	Gospel Overseas Television Network Inc.	B-90
Carl L. Gillis Jr.	B-90	Gotham Audio Corp.	H-170
Gil Gillis	B-90	Brian A. Gould	B-90
Nadine Gill	D-1950	Gould Communications	E-40
Robert L. Gill	A-1434	Gould Entertainment Corp.	H-129
Gilmore Broadcasting Corp.	A-1434	Gould Inc.	H-170
Angel F. Ginorio	B-90	Government Enterprises Inc.	E-40
Ginsburg Multi-Media Intelligence	H-16	GPA Cable	D-1951
Joseph Girard	A-1434	G. P. Slide Co. Inc.	H-129
Thomas M. Glab	E-40	Rudolf F. Graf	H-16
Glasgow Electric Plant Board-CATV Division	D-1950	Graham-Patten Systems Inc.	H-170
The Malcolm Glazer Trust	A-1434	Graham Research Service Inc.	H-27
Glass Antenna Systems Inc.	D-1951	Granada Television International Ltd.	H-129
GL Cable Corp.	D-1950	Grand Alliance Cedar City E Partnership	E-40
Glendive Broadcasting Corp.	A-1434	Grand Alliance Eau Claire F Partnership	E-40
Glen Iris Baptist School	B-90	Grand Alliance Farmington E Partnership	E-40
Glen Rock Graphics	H-170	Grand Alliance Fayetteville F Partnership	E-40
Glen-Warren Broadcast Sales	H-41	Grand Alliance Johnson City (E) Partnership	E-40
Glenwood Communications Corp.	A-1434, B-90	Grand Alliance La Crosse F Partnership	E-40
Glenwood Telecommunications	D-1951	Grand Alliance Manhattan F Partnership	E-41
Glide Cablevision	D-1951	Grand Alliance Natchitoches F Partnership	E-41
Global Broadcasting	B-90	Grand Canyon TV Co. Inc.	A-1435
Global Communications Inc.	A-1434	Grand MMDS Alliance Austin E/P Partnership	E-41
Global Information Technologies Inc.	B-90	Grand Telephone Co. Inc.	E-41
Global Systems Corp.	H-170	W. John Grandy	H-5
Global Village Video Resource Center	B-90	Theodore Granik Estate	D-1951
Globo TV Network-Brazil	H-128	Granite Broadcasting Corporation	A-1435
Glossary of Terms	G-1	Grant Bcstg. System II Inc.	A-1435
A. D. Glover	B-90	David A. Grant	B-90
GMD Microcable Partnership	E-40	Sherry Grant Enterprises Inc.	H-129
GML North America	H-170	Grassroots Cable Systems	D-1951
GMP	H-170	The Grass Valley Group Inc.	H-170
Johnny Godgiben	B-90	Gray Communications Systems Inc.	A-1435
Godwin's Dis-K Satellite Systems Inc.	H-170	Gray Engineering Laboratories Inc.	H-170
Melvin A. Goldberg Inc./Communications	H-16	Eugene F. Gray Co.	H-33
Gold Coast Communications Inc.	H-128	Robert H. Gray	B-90
Golden American Network	G-75	Gray-Schwartz Enterprises Inc.	H-129
Golden Empire Bcstg. Co.	A-1434	Great American Broadcasting Co.	A-1435
Golden Hills Bcstg. Corp.	A-1434, B-90	The Great American Market	H-170
Golden Orange Broadcasting Co. Inc.	A-1434	Greater Dayton Cable Advertising	H-50
Golden Peso	E-40	Greater Louisville Bcstg. Corp.	B-90
Golden West Cablevision	D-1951	Greater Media Inc.	D-1951, E-41
Golden West Media	H-42	Greater Philadelphia Cable Interconnect	H-50
Goldfield Communication Services Corp.	D-1951	Great Lakes Communications Inc.	A-1435
Jeff Gold Productions Inc.	H-128	Great Lakes Data Systems Inc.	H-16
Gold Line	H-16	Great Oaks Bcstg. Corp.	B-90
Goldstar Cable TV	D-1951	Great Plains Cable TV	D-1951
The Samuel Goldwyn Television Co.	H-128	Great Plains National Instructional Television Library (GPN)	H-129
The Golf Channel	G-86	Great Southern Printing & Manufacturing Co.	D-1951
Gomes Loew Inc.	H-129	Great Trails Broadcasting Corp.	A-1435
Victor Ginorio Gomez	E-40	Great Western Properties Inc.	D-1951
Edward L. Gonzalez	A-1435	The Greek Channel	G-75
Good Life Broadcasting Inc.	A-1435	Greenbelt TV Translator System Inc.	B-91
Good News Television Inc.	B-90	Bill Green	D-1951

If TV station and cable ownership information—especially group ownership data—is important to you, look for the 1994 *FACTBOOK Supplement*...

TV STATION & CABLE OWNERSHIP DIRECTORY: 1994

...from the series of **FACTBOOK Supplements**... so moderately priced, you can afford to buy copies for your entire staff or sales force.


WARREN
PUBLISHING, INC.

FOR FURTHER INFORMATION call our Circulation Department collect: (202) 872-9200

**HARRISON
BOND &
PECARO**

**Providing Asset Appraisals, Fair Market
Valuations, Feasibility Studies, Expert
Testimony, and Related Financial Services
to the Communications Industry.**

1201 Connecticut Ave., NW • Suite 450 • Washington, DC 20036 • 202-775-8870 • FAX: 202-775-0175

Greenburr TV Cable	D-1952
Greene Communications Inc.	B-91
Greene Cablevision Co.	D-1952
Charles Greene Associates	H-5
Greene Communications Inc.	D-1952
Howard Green Group	A-1435
Thomas H. Greene Jr.	B-91
Greene Inc.	D-1952
Larry Greene Productions Inc.	H-129
Roy M. Greene	D-1952
Green TV Corp.	A-1435
The Art Greenfield Co.	H-129
Alton D. Greenhouse	E-41
Green River Cable TV Inc.	D-1951
Green River City TV	B-90
Green Tree Cable TV Inc.	D-1952
Green TV Corp.	B-90
Greenville Television Inc.	A-1435
Gene H. Greenwell	E-41
Robert E. Gregg	D-1952
Tom Gregg	D-1952
Greyhound Financial Corp.	H-5
Grich Bcstg. Corp.	B-91
Griffin Construction	H-113
Frederick G. Griffin, P.C., Consulting Engineer	H-16
Merv Griffin Enterprises	H-129
Griffin Television Inc.	A-1435
Sherman Grinberg Film Libraries Inc.	H-129
Griswold Co-op Telephone Co.	D-1952
GRK Productions Joint Venture	A-1435
M. Doyle Groce	B-91
Grosat Bcstg. Inc.	B-91
Grosse Pointe Cable	D-1952
Group 3 Development	H-17
Group Communications Inc.	E-41
Group One	H-129
Group One Broadcasting Ltd. Partnership	A-1435
Group VII Communications Ltd.	B-91
Group W Productions	H-129
Group W Television Sales	H-33
Group W—Westinghouse Broadcasting	A-1435
Grove Cable Co.	D-1952
Bert V. Groves Jr.	B-91
Grumman Electronic Systems Div.	H-170
James Grunder & Associates Inc.	H-170
Gruver Cablevision Inc.	D-1952
G/S Evanston F Settlement Group	E-41
G/S Glendive F Settlement Group	E-41
G/S Riverton F Settlement Group	E-41
GTE Government Systems	H-17
GTE Spacenet Corp.	G-89, H-171
GTG (Grant Tinker Group)	H-129
GT Group (Div. of Griffith & Tekushan Inc.)	H-129
Guadalupe Valley Communications Systems Inc.	D-1952
Guahan Airwaves Corp.	A-1436
Guber-Peters Entertainment Co.	H-130
Kelly Guglielmi	B-91
Guideline Research Corp.	H-27
Guilford Telecasters Inc.	A-1436
Lyn R. Guin	B-91
Gulf American Cable Group	D-1952, E-41
Gulf Coast Broadcasting Co.	A-1436
Gulf South Cable Inc.	D-1952
Edwin Gungor	B-91
Robert Gurney	B-91
GWC Communications Co. L.P.	D-1952

H

Alfred Haber Inc.	H-130
Haddonfield Wireless Co.	E-41
Hadland Communications Inc.	D-1952
Haefele TV Inc.	D-1952
Hague & Company	H-5, H-17
David Haight	D-1952
Halcyon Communications Inc.	D-1952
Hale Communications Inc.	B-91
Hall County	B-91
Diana Kay Hall	B-91
Hall Electronics	H-171
Hallcrafters of Florida	E-41
Hallikainen & Friends Inc.	H-171
Lloyd L. Hall	D-1952
Hallway Productions Inc.	H-130
Hamden Community TV Club Inc.	D-1952
Hamilton Communications Consultants Inc.	H-17
Hamilton County Cable TV Inc.	D-1952
Jeffrey L. Hamilton	B-91
Martin Hamilton	D-1953
Steve Hamilton	D-1953
N. R. Hamm Contractors Inc.	D-1953
Hancock Video Inc.	D-1953
H & B Broadcasting	B-91
H & B Cable Service Inc.	D-1953
H & C Communications Inc.	A-1436
Handel Film Corp.	H-130
H & R Communications Inc.	B-91
H & T Cable TV	D-1953
Hanna-Barbera Inc.	H-130
Gerhard J. Hanneman	B-91
Hanover Cable TV Inc.	D-1953
Hanson & Associates	H-5
Hanson Communications	D-1953
Happy Valley Telephone Co.	D-1953
Harbridge House Inc.	H-17
Hardesty & Associates	H-5
Hardesty, Puckett & Co.	H-5
Hardigg Cases	H-171
Hardwick Communications Enterprises	H-17
Emmet Hargett	D-1953
Hargray Telephone Co.	D-1953
Harlan Community TV Inc.	D-1953
Harmon Cable Communications	D-1953, H-5
Larry Harmon Pictures Corp.	H-130
Harmony Gold USA Inc.	H-130
Harold's TV	D-1953
Gene G. Harper	D-1953
Harrington, Righter & Parsons Inc.	H-33
Harris Allied Broadcast Equipment	H-171
Harriscope Corporation	A-1436, B-91, H-130
Harris Farinon	H-171
Louis Harris & Assoc.	H-27
Harrison, Bond & Pecaro	H-5, H-17
Harrison by GLW	H-171
J. D. Harrison	D-1953
John C. Harrison	D-1953
Roderick Harris	B-91
Harris-Tuchman Productions Inc.	H-130
Harron Communications Corp.	A-1436, D-1953
Harron-Smith Television Partnership	A-1436
Harte-Hanks Communications Inc.	A-1436
Harte-Hanks Marketing Services	H-27
Hartington Telephone Co.	D-1953
The Hartley Film Foundation Inc.	H-130

**Hoffman
Schutz
Media
Capital, Inc.**

*20 Years of Investment Banking & Economic Consulting Experience
in the Broadcast and Cable Industries*

**Financing • Appraisals
Financial Restructuring • Litigation Support**

Anthony M. Hoffman **David E. Schutz**
42 Monmouth Hills • Highlands, NJ 07732 • (212) 297-0620

Hartley Municipal Cable TV	D-1954	Robert A. Hetherington	B-92
John Hartman	D-1954	Hewlett-Packard Co.	H-171
Con Hartssock & Co.	H-130	Hewlett-Packard Components Group	H-171
Hartstone & Dickstein Inc.	H-5	Edward Hewson	D-1955
Elizabeth B. Hartwell	D-1954	"Hey Buddy" Bcstg. Co.	B-92
Harvard Broadcasting Inc.	B-91	HFU TV	D-1955
Harvey Social Services Corp.	D-1954	HHT/Estate of Robert D. Hanna	E-41
James Dale Haslett	D-1954	HIC Broadcast Partners	A-1436
John F. Hassler Jr.	B-91	Hickok Electrical Instrument Co.	H-171
Hastad Engineering Company	H-17	Hickory Tech. Corp.	D-1955
Michael E. Hasty & Associates	H-17	R. Miller Hicks & Co.	H-5, H-17
Patrick W. Haug	E-41	Higgins Lake Cable TV Inc.	D-1955
Hauser Communications	D-1954	High Country Cable	D-1955
Havas Leasing Co.	H-17, H-171	High Country Communications Inc.	E-41
Haviland Telephone Co.	D-1954	Highland Cable	D-1955
Hawaiian Association of Broadcasters	G-18	Highland Communications	D-1955
Hawaii Cable TV Assn.	G-23	High Media Group	D-1955
Hawaii Department of Commerce & Consumer Affairs	G-16	The High Technology Group Inc.	H-17
Hawkeye TV Co.	D-1954	Hill & Knowlton Inc.	H-31
Haynes & Haynes Inc.	D-1954	Christian Hillard	B-92
Jim Hays	D-1954	Darwin Hillberry	D-1955
Hazard TV Cable Co. Inc.	D-1954	Catherine A. Hill	B-92
HBC Holdings Inc.	A-1436	Carl B. Hilliard Jr.	E-41
HBO (Home Box Office Inc.)	G-75	Russell G. Hilliard	D-1955, E-41
HBO Enterprises	H-130	William K. Hilliard	D-1955
HBO Satellite Services	G-90	Hills Telephone Co. Inc. of Minnesota	D-1955
HBO Studio Productions	H-130	Bob Hiliyer Jr.	D-1955
HCS Cable TV Inc.	B-91	Myron K. Hines	B-92
HDC Cable	D-1954	Rene Hinojosa	B-92
Headline News	G-75	Hinton CATV Co.	D-1955
Health Sciences Communications Association	G-28	Hinton Telephone Co. Inc.	E-41
Healthy's Inc.	B-91	Hipotronics Inc. (Power Products Division)	H-171
F. P. Healy & Co. Inc.	H-17	Manabi Hirasaki	E-41
Hearst Broadcasting	A-1436	Fred Y. Hirayama	B-92
Hearst Entertainment	H-130	James C. Hirsch Communications Services	H-17
Heartland Cable Inc. (Florida)	D-1954	Hisol Ltd. Partnership	E-41
Heartland Cable Inc. (Illinois)	D-1954	Hispanic Broadcasters of Arizona Inc.	B-92
Norman Hecht Research	H-17, H-27	The History Network	G-86
Steven Heck	D-1954	Hitachi Denshi America Ltd.	H-171
HEDCO	H-171	Robert & Durham R. Hitt	B-92
Mike Heggen	B-91	Hit Video USA	G-75
Heights Cable Services Inc.	H-113	Werner Hlinka Productions Inc.	H-130
Heirloom Ministries Inc.	B-91	H.L.M. Cable Co.	D-1955
Karl Heitz Inc.	H-171	HMC Communications Inc.	B-92
Helicon Corp.	D-1954	HM Electronics Inc.	H-171
Heller Financial Inc.	H-5	The Hoarty Corp.	H-5, H-17
Hemdale Pictures Corp.	H-130	Hobbs Family Television	A-1436
Hemec Communications Inc.	H-113	Mel Hodell Media Broker Inc.	H-5
Hemingway Broadcasting Co.	H-130	Hoffend & Sons Inc.	H-171
Henderson Cooperative Telephone Co.	D-1954	Hoffman Engineering Co.	H-171
Henderson State U.	B-91	Hoffman-Schutz Media Capital Inc.	H-5
Hendersonville Division of VTN Inc.	B-91	Hoffman Unlimited	H-31
Barb Hendrix	D-1954	Hogan-Feldmann Inc.	H-5
Ken Hendrix	D-1954	Joe Hoiland	D-1955
Jessie A. Henke	D-1954	Hoke Cable Inc.	D-1955
John Henning	D-1954	Holiday Industries Inc.	H-172
Henry-Gill Inc.	H-17	Holan Equipment	H-172
Henry Gill Silverman Advertising	H-31	Holinger Inc.	D-1955
The Ted Hepburn Co.	H-5	Hollis Corp.	D-1955
Heppner TV Inc.	D-1954	Dr. Stephen Hollis	B-92
Hereford Cable TV Inc.	D-1954	Hollywood Newsreel Syndicate Inc.	H-130
Heritage Broadcasting Group	A-1436, E-41	Hollywood Radio and Television Society	G-28
Heritage Media Corp.	A-1436, B-91	Hollywood Rental/Expendable Supply Store	H-172
Estate of A.B. Herman	B-91	Hollywood Vaults Inc.	H-130
Hermosa Cablevision	D-1954	Jeffrey W. Holmes	B-92
Herr Cable Co.	D-1955	Joan S. & Lee M. Holmes	D-1955
Sheri Hervey	E-41	Terry J. Holmes	E-41

Indiana Bcstg. Corp.	B-92
Indiana Broadcasters Association	G-19
Indiana Cable Advertising	H-50
Indiana Cable TV Association	G-24
Indianapolis Interconnect	H-50
Indiana Steel & Wire Co.	H-172
Indianer Multimedia	H-172
Indian Wells Valley TV Booster Inc.	B-92
Raul Infante Jr.	B-92
Info/Soft	H-172
I.N.I. Entertainment Group Inc.	H-131
Initials & Abbreviations	G-3
Inland Northwest Television Inc.	B-92
Inovonics Inc.	H-172
Insight Communications Co.	D-1957
Inspiration Time Inc.	B-92
The Institute for Rehabilitation & Research	H-131
Institute of Audio Research	H-18
Institute of Electrical and Electronics Engineers Inc. (IEEE)	G-28
Instructional Television Stations (ITFS)	E-53
Instrument Society of America	G-28
Insulation Systems Inc.	H-173
Integral Corp.	H-173
Integrated Video Resources Inc.	D-1957
Intelliprompt	H-173
Interactive Market Systems Inc.	H-18
Interactive Services Association	G-28
Interama Inc.	H-131
Interand Corp.	H-173
Intercept Communication Products Inc.	H-173
Interconnect Network of Rhode Island Inc.	H-50
Interconnects (Cable TV)	H-47
Intercontinental Releasing Corp.	H-131
Intercontinental Services Ltd.	H-42
Intercontinental Televideo Inc.	H-18
InterCounty Cable TV	D-1957
Interdepartment Radio Advisory Committee (IRAC)	G-29
The Interface Group	H-18
Interlake Cable TV Ltd.	D-2007
Intermedia Arts Minnesota	H-18, H-131
InterMedia Partners	D-1957
International Advertising Association Inc.	G-29
International Advertising Sales	H-35
International Alliance of Theatrical Stage Employees & Moving Picture Machine Operators of the U.S. & Canada (IATSE)	G-37
International Association of Broadcasting Manufacturers	G-29
International Association of Satellite Users & Suppliers (IASUS)	G-29
International Bible Society	H-131
International Broadcasting Consortium	H-6
International Broadcast Consultants Inc.	B-92, E-42
International Broadcast Systems Inc.	H-18
International Broadcasting Network	B-92
International Brotherhood of Electrical Workers (IBEW)	G-37
International Channel	G-76
International Channel Network	A-1437
International Communications Group Inc.	H-18
International Communications Industries Inc. (ICIA)	G-29
International Contact Inc.	H-131
International Creative Management Inc.	H-18
International Home Entertainment Inc.	H-131
International Institute of Communications	G-29
International Media Associates	H-131
International Microwave Corp.	H-114, H-173
International Nuclear Corp.	H-173
International Photographers, Local 659	G-37
International Photographers/ Cartoonists/CGI/Optical Artists Local 644	G-37
International Program Consultants Inc.	H-131
International Radio & Television Society Inc.	G-29
International Sound Technicians, Cinetechnicians Television Engineers, Studio Projectionists & Video Projection Technicians, Local 695 (IATSE)	G-37
International TV Stations & Sets	B-271
International Tapetronics Corp.	H-173
International Television Broadcasting Inc.	G-76
International Telecommunication Union (ITU)	G-35
International Teleconferencing Association	G-29
International Tele-Film Enterprises Ltd.	H-131
International Teleproduction Society Inc.	G-29
INTV (Association of Independent Television Stations Inc.)	G-17
International Television Association (ITVA)	G-29
International Television Enterprises	H-131
International Television Film Distributing Co.	H-131
International Union UAW LPTV Project	B-92
International Union of Electronic, Electrical, Salaried, Machine & Furniture Workers (IUE)	G-37
Intersound	H-131
Interstate Cablevision Inc.	D-1957
The Interval	H-108

Jerrold  General Instrument
Technology for the future of Cable TV
Call 800-523-6678

Intraplex Inc.	H-173
Intrastellar Electronics	H-173
Ione City TV Co-op	D-1957
Iowa Broadcasters Association	G-19
Iowa Cable Network	G-76, H-50
Iowa CATV Assn.	G-24
Iowa Malleable Iron Co.	H-173
Iowa Rural TV Inc.	E-42
Iowa State University Broadcasting Corp.	A-1437
Iris Films Inc.	H-131
Iron River Cooperative TV Antenna Corp.	D-1957
Irvine Co.	D-1957
Island Broadcasting Co.	B-92
Island Cablevision Ltd.	D-2007
Island Vision Inc.	E-42
ISL International Surveys Ltd.	H-29
Israel Film Centre	H-131
ITA	G-29
Italtoons Corp.	H-131
ITC Entertainment Group	H-131
INTELCO USA	H-173
ITF Enterprise	H-131
The "It Is Written" Telecast	H-131
ITS Corp.	H-173
ITT Cannon	H-173
ITT Electron Technology Division	H-173
ITW Linx	H-173
Ivanhoe Communications Inc.	H-132
IWU Communications Inc.	B-92
Julio F. Izzo	B-93
Xenia R. Izzo	B-93

J

Jackpot Antenna-Vision Inc.	D-1957
Jackson Cable	D-1957
Eleanor Jackson	D-1957
Jackson Municipal TV System	D-1957
Riley Jackson Productions	H-132
Jackson State U.	B-93
Jackson Tool Systems Inc.	H-173
Jacksonville Interconnect	H-51
Jacksonville Translator Inc.	B-93
Harian Jacobsen	B-93
Jeff Jacobsen	B-93
Lynda & Robert Jacobson	D-1957
Henry Jaffe Enterprises Inc.	H-132
Don Jagoda Associates Inc.	H-31
Barry James	E-42
James Cable Partners	D-1958
Joe James	B-93
Jameson Corp.	H-173
Robert T. James	B-93
Jamestown City Cable TV	D-1958
James Valley Cooperative Telephone Co.	D-1958
Jamieson Film Co.	H-173
Jampro Antennas Inc.	H-173
J & L Cablevision Inc.	E-42
J & N Cable Co.	D-1958
J & T Cable	D-1958
Janus Films Co.	H-132
Douglas Jarvis	D-1958
Jase Video Productions	B-93
Jasper Cable Contractors Ltd.	D-2007
Jasper Enterprises Inc.	E-42
Javelin Electronics	H-173
Jayan Film Productions	H-132
Jay Inc.	H-132
Jayroc Inc.	D-1958
The Jazz Network (KLON Los Angeles)	G-76
J.B. Cable	D-1958
J.B. Cableads Inc.	H-44
JBL Professional	H-173
J.B.R. Corp. Inc.	B-93
JB Wireless	E-42
J C & A Inc.	H-6

KANE REECE
ASSOCIATES, INC.

EXPERTS IN MEDIA

Serving the Broadcast, Cable, Cellular & Publishing Industries

• APPRAISALS & VALUATIONS • ENGINEERING CONSULTING • EXPERT TESTIMONY • FRANCHISE RENEWALS
FINANCIAL & TECHNICAL DUE DILIGENCE • FINANCING PRESENTATIONS • MANAGEMENT & MANAGEMENT CONSULTING
• MARKET/OPINION RESEARCH • PROPERTY TAX CONTROL • RATE INCREASE SUPPORT • SOLVENCY OPINIONS
• VALUATION FOR BUY/SELL AGREEMENTS • WORKOUTS

399 Thornall Street

Metro Park, N.J. 08837-2236

(908) 494-3700

J.E.D. Productions Corp.	H-132
Jeffco Bcstg.	B-93
Jeff Davis Bcstrs. Inc.	B-93
Jefferson Bcstg. Co. Inc.	A-1437
Jefferson Cable TV Corp.	D-1958
Jefferson County Cable Inc.	D-1958
Jefferson-Pilot Communications Co.	A-1437
Jefferson-Pilot Co-Opportunities	G-29
Jefferson-Pilot Data Services Inc.	H-18
Jefferson-Pilot Sports	H-132
Jefferson Telephone Co. Inc.	D-1958
Jem Cablevision Inc.	D-1958
Louis E. Jenkin Jr.	B-93
Sister Sue Jenkins	B-93
Jennings Bcstg. Co. Inc.	B-93
Jensen Tools Inc.	H-173
Jericho Promotions	H-31
J.E.R. Pictures Inc.	H-132
Jerrold Applied Media Lab	H-18
Jerrold Communications	H-173
Jerry Conn Associates Inc.	H-174
Jesup Farmer's Mutual Telephone Co.	D-1958
Jet Broadcasting Co. Inc.	A-1437
Jewel Telecommunications Co. Inc.	E-42
The Jewish Chautauqua Society	H-132
Jewish Television Network (JTN)	G-76
Jl Case	H-174
JJJ Partnership	E-42
JJT Distributing Inc.	H-174
The J-Lab Co.	H-174
J-Mar Electronics Ltd.	H-174
Johanson Manufacturing Corp.	H-174
John Hancock Mutual Life Insurance Co.	H-6
Johnmeyer Construction Services Inc.	H-114
Johnsonburg Community TV Co. Inc.	D-1958
Claude E. Johnson	B-93
Johnson Controls Inc.	H-174
Johnson Electronics Inc.	H-174
Douglas Johnson	A-1437
Kevin Johnson	E-42
Linda M. Johnson	B-93
Paul Johnson	D-1958
Joint Electron Device Engineering Council (JEDEC)	G-29
Billy R. Jones	D-1958
Charles R. Jones	E-42
Jones Computer Network Ltd.	G-86
Eugene Jones	D-1958
Gordon Jones Programming	H-132
The Jones Group Ltd.	H-6
James & Lind Jones	B-93
Mike Jones Film Corp.	H-132
Onie D. Jones	D-1958
Richard C. Jones	D-1958
Jones Satellite Programming Center	G-90
Jones Intercable Inc.	D-1958, E-42
Jones Spacelink Ltd.	D-1958
Jonsson Communications Corp.	E-42
Jorgenson Broadcast Brokerage	H-6
Joslyn Manufacturing Co.	H-174
Journal Films Inc.—See The Aitschul Group.	
Journal Graphics Inc.	H-132
Jovon Broadcasting Corp.	A-1437
JRZ Associates	E-42
JTN (Jewish Television Network)	G-76
Judah Broadcasting Systems Inc.	A-1437
Ken Julian	D-1959
Alfred D. Jumper	B-93
Just Drop Inc.	H-174

Just Media	H-35
JVC Professional Products Co.	H-174
JW Wireless	E-42

K

KA3B2 Television Partnership	E-42
KADN Broadcasting Inc.	A-1437
Kagan Media Appraisals Inc.	H-6, H-18
Kahn Communications Inc.	H-174
City of Kahoka	D-1959
Kalart Victor Corp.	H-174
Kalba International Inc.	H-18
Kalida Telephone Co.	D-1959
Kailil & Co. Inc.	H-6
The Kalmus Corp.	H-31
Kaman Broadcasting Systems	H-174
Kamen Audio Productions Inc.	H-132
Kamin Bcstg. Co./Longview Ltd. Partnership	B-93
Gerald D. Kamp	B-93
Kanab Lions Club	B-93
K & H Productions Inc.	H-132
Kan-D Land Inc.	D-1959
Kanematsu-Gosho (USA) Inc.	H-174
Kane Reece Associates Inc.	H-18
Kangaroo Video Products Inc.	H-174
Kannew Broadcast Technologies	E-42
Kansas Association of Broadcasters	G-19
Kansas Cablevision Inc.	D-1959
Kansas CATV Assn.	G-24
Kansas City Cable Partners	D-1959
Kansas City Microwave Communications Inc.	E-42
Kansas City Youth for Christ Inc.	A-1437
Kansas State U. of Agriculture	B-93
University of Kansas	B-93
University of Kansas Medical Center	B-93
Karban TV Systems Inc.	D-1959
KAR Enterprises	B-93
Karp-Comm Inc.	B-93
Thomas Karwin & Associates	H-18
Katz Communications Inc.	H-35
Katz Sports	H-132
Roger Kaufman	D-1959
Kavouras Inc.	H-174
Kay Cee Television	B-93
Kay Elemetrics Corp.	H-174
Kay Group	B-93
Kay Industries Inc.	H-174
KAYU-TV Partners Ltd.	A-1437, B-93
KBLCOM Inc.	D-1959
KBL Sports Network	G-76
KB Media Inc.	A-1438
KC Corp.	E-42
KCIK-TV Inc.	A-1438
KCIT Acquisition Co.	A-1438
K-Communications Inc.	D-1959
KCY-TV	B-93
KDI Electronics Inc.	H-174
Keckley Group	H-27
Charles O. Keen	B-93
KEE Properties Inc.	B-93
Robert Keeshan Associates Inc.	H-132
Kelley Associates Inc.	H-6
Kely Broadcasting Co.	A-1438
Kelley Enterprises	B-93
Kellogg Communications	D-1959
Robert E. Kelly	B-93

Kelly Television Co.	B-93	Richard Klimek	D-1960
KEM Elektronik Mechanik GmbH	H-174	Kline Communications Corp.	H-31
David Kemp	B-94	Don Kline	D-1960
M. A. Kempner Inc.	H-132	Kline Towers	H-175
Kendrick Bcstg. Co.	B-94	Ron Klingenstein	D-1960
Kennebec CATV Co.	D-1959	Klondike Data Services Inc.	E-43
Kennebec Valley Television Inc.	B-94	KLON Los Angeles-The Jazz Network	G-76
Kennedy Cable Construction Inc.	H-114	KMHC Inc.	D-1960
J. Roger Kennedy Jr.	D-1959	KMTR Inc.	A-1438, B-94
Deborah R. Kenny	B-94	KMVT Broadcasting Inc.	A-1438
Gary M. Kenny	B-94	Paul E. Knies	B-94
Kensington Cable Co. Inc.	D-1959	Ronald D. Kniffin	B-94
Kentel	B-94	Knight Construction Co. Inc.	H-114
Kentucky Authority for ETV	B-94	Knox Construction Inc.	H-114
Kentucky Broadcasters Association	G-19	Knox County Broadcasting Inc.	B-94
Kentucky Cable Television Assn.	G-24	Knox Video	H-175
Commonwealth of Kentucky	B-94	Knoxville Ch. 8 Ltd. Partnership	A-1438
Kentucky New Era Inc.	B-94	Knoxville Community Bcstg. Inc.	B-94
Kenwood USA Corp.	H-174	Knoxville Interconnect	H-51
Kepper, Tupper & Fugatt Inc.	H-6	Richard Koch	D-1960
KES/Klungness Electronic Supply	H-175	Corinne R. Koenig	B-94
Andrea J. Kesler	B-94	Richard E. Koenig	B-94
Leo Kesselman	B-94	Koinonia Broadcasting Inc.	A-1438
Benett Kessler	B-94	Bill Kohrt	D-1960
Ketchum Public Relations	H-31	Kollmorgen Corp.	H-175
Ketner Electronics Inc.	D-1959	Ruth I. Kolpin	D-1960, E-43
Kettell-Carter Inc.	H-36	Kootenay Cable Ltd.	D-2007
Keylite PSI	H-175	Koplar Communications Inc.	A-1438, G-90
Keynet Cable Advertising	H-51	Korbel Marketing	H-27
Keystone Communications	G-90, H-132	Korean American TV Broadcasting Corp.	B-95
Keystone Farmers Cooperative Telephone Co.	D-1959	The Korean Channel	G-76
Keystone Inspirational Network Inc.	B-94, G-76	Kotzebue Bcstg. Inc.	B-95
Keystone Wilcox Cable TV Inc.	D-1959	Frank Kovacs	D-1960
KFTY Bcstg. Inc.	A-1438	Kozacko Media Services	H-6
KFVE Joint Venture	A-1438	Agnes C. Kozel	E-43
KHQ Inc.	A-1438, B-94	Eugene Kozel	E-43
KICU Inc.	A-1438	Ina M. Kozel	E-43
Kidd Communications	B-94	Rima Kozel	E-43
Kidvid Network	G-86	KPAX Communications Inc.	B-95
Paul Kildal	B-94	K-Pay Entertainment Inc.	H-133
Killean Christian Broadcasting Corp.	B-94	Kralowec Children's Family Trust	A-1438
Killiam Shows Inc.	H-132	Arthur J. Krause	D-1960
Killington Ltd.	B-94	Kravetz Media Corp.	E-43
Killoren Co.	H-114	Kreklow Film & Television	H-133
George W. Kimble	B-94	K-Right Communications Ltd.	D-2007
Earl Kim	E-43	Krisar Inc.	E-43
Rick Kimmons	E-43	KRM Cablevision	D-1960
King Broadcasting Co. of Oklahoma	E-43	Harold & Su Krogman	B-95
King Communications Inc.	D-1960	Krypton Broadcasting Corp.	A-1438
Kingdom of God Ministries Inc.	B-94	Krypton International Corp.	H-133
J. R. King Enterprises Inc.	D-1960	K-Tech	H-175
Kings Electronics Co. Inc.	H-175	KTAL Los Angeles	G-76
D. King's Inc.	D-1960	K-Towers Partnership	E-43
William King	D-1960	KS Family Television Inc.	A-1438
King World Productions	H-132	K-SIX Television Inc.	A-1438
Kintek Inc.	H-175	KSMS-TV Acquisition L.P.	A-1438
Kintonic Laboratories Inc.	H-175	KSZO-TV Co. Inc.	A-1439
Kiowa Line Builders Inc.	H-114	KTAL-TV Inc.	A-1439
T. F. Kirkman Inc.	H-18	KTBS Inc.	A-1439
Patricia Kirkpatrick	D-1960	KTBY Inc.	A-1439
Kissick Enterprises Inc.	H-114	KT Communications Ltd. Partnership III	A-1439
Klamron Enterprises Inc.	D-1960	KTS Corp.	D-1960
KLDT-TV 55 Inc.	A-1438	KTVT Dallas	G-76
Allen R. Klein	D-1960	Kudzu Cable TV Inc.	D-1960
Klein &	H-132	Kuhn Communications	D-1960
Walter J. Klein Co. Ltd.	H-132	Kultur International Films Inc.	H-133
Klein Tools Inc.	H-175	Nancy M. Kuni	B-95
Kliegl Bros. Universal Electric Stage Lighting Co. Inc.	H-175	Kushner Locke Co. Inc.	H-133

Kepper, Tupper & Fugatt, inc.

BROKERS AND CONSULTANTS FOR CABLE TELEVISION,
TELEVISION, AND RADIO PROPERTIES.

ILLINOIS: 300 Knightsbridge Parkway, Suite 360, Lincolnshire, IL 60069 • 708 / 634-9258 • FAX: 708 / 634-9266
CONNECTICUT: 183 Haviland Avenue, Ridgefield, CT 06877 • 203 / 431-3366 • FAX: 203 / 431-3864

Index to Contents



Radio Frequency Systems, Inc.
Cablewave Systems Division

Cablewave Systems
60 Dodge Ave.
North Haven, CT 06473
☎ (203) 239-3311
SALES FAX (203) 234-7718

- Turnkey RF Subsystems
- Bogner® LPTV, UHF, VHF, MMDS/ITFS antennas
- Flexwell® transmission line and connectors

KUSK Inc.	A-1439, B-95
KUTV Inc.	A-1439, B-95
Robert D. Kutz	D-1960
KVCT Inc.	A-1439
KVHP-TV Partners	A-1439
KWA-TV Inc.	B-95
KWTV Broadcasting Co.	A-1439
KX Acquisition L.P.	A-1439
KXII Broadcasters Inc.	A-1439
KXRM Partnership	A-1439
Robert D. Kymala	B-95

L

Laboratory Film/Video Technicians, Local 683 IATSE	G-37
Labor Unions & Guilds	G-37
N. Lee Lacy/Associates	H-133
Ladue Building & Engineering Corp.	H-175
L.A. East Inc.	H-44
Lake Area TV Cable	D-1960
Lake Area Utility Contracting Inc.	H-114
Lake Champlain Cable TV Corp.	D-1960
City of Lakefield Public Utilities	D-1960
Lake Havasu Christian TV	B-95
Lakeland Cable TV Inc.	D-1960
Lakes Bestg. Group Inc.	B-95
Lakeshore Community TV Ltd.	D-2007
Lakeview Cable	D-1960
Lakeway Cablevision Inc.	D-1960
Lakewood Cable Co.	D-1961
Lakewood Orthodontics P.C.	B-95
Roger Lamastus	D-1961
Lamco Communications Inc.	A-1439
Landmark Communications Inc.	A-1439
T. B. Lanford Estate	A-1439
Lanford Telecasting Co. Inc.	A-1440
Lance Industries	H-175
Landin Media	H-36
Silvia M. Landin	B-95
L & J Business Analysis & Reporting	H-27
Land D' Lakes Superstation Inc.	B-95
L & R Communications Ltd.	H-175
The Landsburg Co.	H-133
Landy Associates Inc.	H-175
Richard Landy	D-1961
Don Lane Pictures Inc.	H-133
Lansing 53 Inc.	A-1440
Jeremy D. Lansman	B-95
Lappas & Lindberg Co.	H-18
Larcen Communications Equipment Inc.	H-175
Ralph Larsen & Son Inc.	E-43
Larson & Associates	H-114, H-175
Larson Electronics Supply Inc.	H-175
Gene Larson	D-1961
Jeanne A. Larson	B-95
H. B. LaRue Media Brokers	H-6
Las Colinas Assoc.	D-1961
Laser Diode Inc.	H-175
Laser Edit Inc.	H-133
The Latham Foundation	H-133
Laurel Entertainment Corp.	H-133
Laurel Highland TV Co.	D-1961
Laurentel Systems Inc.	H-176
Dale E. & Donna L. Lawrence	E-43
Robert Lawrence Enterprises	H-133
Susan A. Lawrenson	B-95
Lawsco Bestg. Group	B-95
Lawton LPTV Inc.	B-95
Layton Utility Equipment	H-176
Lazard Freres & Co.	H-6
LBS Communications Inc.	H-133
LC Communications	E-43
LDL Communications Inc.	H-176
Leader Instruments Corp.	H-176
Leading National Advertisers Inc.	G-29, H-27
L.E.A. Dynatech Inc.	H-176

Hector Leal	B-95
Learning Industries	H-176
Don T. Leap	D-1961
Learn Incorporated	H-133
The Learning Channel	G-77
Lear Siegler Inc. (Electronic Instrumentation Div.)	H-176
Lebanon/Springfield Broadcasting Co.	B-95
Lechman & Johnson Inc.	H-18
Lecom Inc.	H-114
Lectro Products Inc.	H-176
Lectrosystems Inc.	H-176
Albert Lee	E-43
Gordon C. Leedy	B-95
Lee Enterprises Inc.	A-1440, B-95, E-43
In S. Lee	B-95
John W. Lee	B-95
Leesburg Lakeshore Mobile Home Park	D-1961
Legacy Audio Video Specialists Inc.	H-133
Doris Nell LeGrand	B-95
Lehigh Valley Cooperative Telephone Assn.	D-1961
Lehigh Valley Mobile Telephone Co.	E-43
Leigh Stowell & Co. Inc.	H-27
Leitch Incorporated	H-176
Lemco Tool Corp.	H-176
Lemo USA Inc.	H-176
Lenfest Communications Inc.	D-1961
Lenox Municipal Cablevision	D-1961
Leonard Communications Inc.	D-1961
Stanley N. Leonard	D-1961
Le Reseau des Sports	G-88
Le Sea Broadcasting Co.	A-1440, B-95, H-133
Philip Lesly Co.	H-31
Gene Lester Productions	H-133
Le Van Enterprises Inc.	H-133
Levien International Productions	H-133
Nathan A. Levine	D-1961
Lear Levin Productions	H-133
Levinson Associates	H-133
Jonathan M. Levy	E-43
Austin C. Lewis	E-43
Lewis Broadcasting Corp.	A-1440
Lewis County Cable TV Co.	D-1961
Lewisport Telephone Co.	D-1961
Ralph Lewis	D-1961
Lexander Cablevision	D-1961
Lexicon Inc.	H-176
Liberty Broadcast Co.	A-1440
Liberty Broadcasting of Nebraska Inc.	B-96
Liberty Foundation Inc.	B-96
Liberty Industries Inc.	H-176
Liberty University	B-96
Libmot Communications Partners	E-43
Licking Valley Cable Corp.	D-1961
Lieberman Research West	H-25
Jack Lieb Productions Inc.	H-133
Life Anew Ministries	A-1440
Life Newsvision	G-77
Lifestyle Magazine	H-133
Lifetime	G-77
Lighting Methods Inc.	H-176
Lightning Broadcasting Co.	B-96
Lightning Eliminators & Consultants Inc.	H-176
Lightscape Productions Inc.	H-133
Lilac Productions	H-133
Limelite Video Inc.	H-133
Lincoln Broadcasting Co.	A-1440
Lincoln Closed-Circuit Television	E-43
Lincoln County District No. 2	B-96
Lincoln Memorial University	B-96
Lincoln Telephone Co.	D-1962
Lincolntonville Communications Inc.	D-1962
City of Lincoln Water Works & Cable TV	D-1962
The Stephen T. Lindberg Co.	H-6
Lindsay Specialty Products	H-176
Linear Telecommunications	H-176
Line of Site Inc.	E-43
Lines Video Systems	H-176
Line Ward Corp.	H-177
Lingo Inc.	H-177
Linn Cable Service Inc.	D-1962
Linsman Film	H-133
Lintas: USA	H-31
LIN Television Corp.	A-1440
Lionheart Television International	H-133
Lipper Communications	E-43
Lipper-LaRue Inc.	E-43
The Lippin Group	H-31



COMMUNICATIONS CONSULTANTS

MARKET RESEARCH

Contact Dr. Samuel Book, President, MTA Market Research.

MALARKEY-TAYLOR ASSOCIATES, INC./
ECONOMIC AND MANAGEMENT
CONSULTANTS INTERNATIONAL, INC.

1130 CONNECTICUT AVENUE, NW SUITE 325
WASHINGTON, DC 20036-3915
PHONE 202-835-7800 FAX 202-835-7811

Lipsner-Smith Co.	H-177
Listec Video Corp.	H-177
Arthur D. Little Inc.	H-18
Little Beaver Inc.	H-177
Oliver Little Jr.	D-1962
Theodore D. Little	E-44
The Little TV Station	B-96
Live Home Video	H-134
Georgia Livesay	E-44
J. Bruce Llewellyn	D-1962
LNR Communications Inc.	H-177
Mary S. Loar	D-1962
Sheila L. Lobell	E-44
Lobsenz-Stevens Inc.	H-31
Local Television Associates Inc.	A-1440, B-96
Localvision	B-96
Lockesburg Cablevision	D-1962
H. C. Lock	D-1962
Locke Supply Co.	A-1440
Billy Ray Locklear	B-96
Lockwood Bcstg. Inc.	B-96
Donald D. Lofdahl Trust	B-96
Mark Logan & Associates	H-19
Logitek	H-177
London Films	H-134
London Television Service	H-134
Lone Mountain Bcstg.	B-96
Lone Pine TV Inc.	D-1962
Lone Star Broadcasting Inc.	A-1440
Longfellow Cable Co. Inc.	D-1962
Maury Long & Associates	H-6
The Long Family Partnership	A-1440
Long Systems Inc.	H-19
Look Inc.	H-134
Loral Terracom	H-177
Lorimar Corp.	H-134
Los Cerezos Television Co.	B-96
Lost Hills Communications Inc.	D-1962
Lost Nation-Elwood Telephone Co.	D-1962
Genelle Lott	D-1962
Charles W. Loughery	B-96
Louisiana Association of Broadcasters	G-19
Louisiana CATV Assn.	G-24
Love Broadcasting Co.	A-1440
James S. Love, III	A-1440
City of Lowell	D-1962
Lowell Community TV Corp.	D-1962
Lowel-Light Manufacturing Inc.	H-177
Hye Chin Lowery	B-96
Low Power TV Stations	B-1
Low Power TV Station Owners	B-79
LPB Inc.	H-177
LPS Laboratories Inc.	H-177
LRC/Vitek Electronics	H-177
LTM Corp. of America	H-134, H-177
Lubbock TV Corp.	B-96
Luce Cable Systems Inc.	D-1962
Lumen Inc.	B-96
Lupian Warren Barnard Partnership	B-96
Lutheran Church-Missouri Synod	G-34
Luxor Corp.	H-177
George W. Lyles, Jr.	A-1440
L-W Athena	H-177
Lynch TV Inc.	D-1962
Lyndal Entertainment/Lancer Distributors	H-134
Lyon Lamb Video Animation Systems Inc.	H-177

M

Mabon Nugent & Co.	H-6
Dennis Macey	B-96
MacKenzie Laboratories Inc.	H-177
Maclean Hunter Cable TV	D-1962, D-2007
M/A-Com Mac Inc.	H-177
Macon Urban Ministries	A-1441
Dan Macy	D-1962
Gilbert Macy	D-1963
Maddock Area Development Corp.	D-1963
Madison Square Garden Network (MSGN)	G-77
Gordon B. Madlock	B-96
MagicCom	H-134
Magic Key—See Newhoff-Blumberg Inc.	
Frank N. Magid Associates Inc.	H-19, H-27
Magnasync/Moviola Corp.	H-177
Magnetic Image Inc.	H-134
Magni Systems Inc.	H-178
Magnolia Cable Co.	D-1963
Magnum Towers Inc.	H-178
Dwight R. Magnuson	B-96
The Mahman Co.	H-6
William Mahowald	D-1963
MAI CATV Inc.	H-114, H-178
Maine Association of Broadcasters	G-19
Maine Broadcasting System	A-1441, B-96
Main Line Equipment Inc.	H-178
Main Street TV Inc.	B-96
Majestic Entertainment Inc.	H-134
Kasmir Majewski	D-1963
Malarkey-Taylor Associates Inc.	H-6, H-19
Malarkey-Taylor Research	H-19, H-27
Arnold Malkan	E-44
The Jack Maloney Co.	H-6
Malrite Communications Group Inc.	A-1441
Management & Technical Consulting Services	H-11
Manawa Telecom Inc.	D-1963
M & B Communications Inc.	D-1963
M & G Communications	E-44
M & M Communications Inc.	B-96
M&M Syndications	H-134
Manhattan Sierra Entertainment	H-134
Manilla Municipal Cable	D-1963
Manna Media Corp.	B-96
Manning Municipal Cable TV	D-1963
Manning, Selva & Lee Inc.	H-31
Mannington TV Inc.	D-1963
Manship Stations	A-1441
Eddy Manson Productions/Margery Music Co.	H-134
Manufacturers & Suppliers of Broadcasting & Cable Television Equipment	H-152
Mapleton Communications Inc.	D-1963
Maranatha Broadcasting Co.	A-1441
Maranatha Christian Network	A-1441
Marathon Entertainment	H-134
Marathon International Productions	H-134
Marble Cable TV Systems	D-1963
M/A/R/C Inc.	H-19
MARCOM	H-178
Marconi Instruments Inc.	H-178
Marcus Cable Partners L.P.	D-1963
Marfa TV Cable Co. Inc.	D-1963
The Marian Center	B-96
Marineland of Florida Inc.	H-134
Marion Cable TV Inc.	D-1963
Mark's Cablevision	D-1964
Mark Antennas—See Radiation Systems Inc.	

Index to Contents

The Market & Audience Research Group Inc.	H-27	Daniel C. McGrath	B-97
Market & Audience Research Organizations	H-25	McGraw-Hill Broadcasting Co.	A-1441
Market Facts Inc.	H-28	McGuane Studio Inc.	H-135
Marketing & Research Counselors	H-28	Darlene C. Painawan McHenry	B-97
Marketing Resources Plus	H-28	McHugh & Hoffman Inc.	H-19
Market Opinion Research	H-28	McIntire Co.	H-178
Market Statistics Inc.	H-28	MCI Quantel Ltd.	H-178
Bernard Marko	B-96	MCI Telecommunications Corp.	E-44
Mark Twain Rural Telephone Co.	D-1963	Ellsworth McKee	B-97
H. Earl Marlar	B-97	Edward R. McKenna	H-7
Marlboro Cablevision	D-1964	McKinnon Broadcasting Co.	A-1441
Mame & Elk Horn Telephone Co.	D-1964	John McLain	E-44
Marquest Research	H-28	Thomas A. McLaren	D-2007
Anthony J. Marra	B-97	McLaughlin, Piven, Vogel Media Services	H-135
Mars Communications	E-44	McMartin Inc.	H-178
Marshall & Associates	H-178	McM Communications	H-135
Marshall County Cable	D-1964	McNabb Cablevision Inc.	D-1965
Marshall Marketing and Communications	H-28	Thomas McNemey	D-1965
William A. Marshall	B-97	Joseph McTague	D-1965
Marsh Media Inc.	A-1441, B-97	M.C.T. Cablevision L.P.	D-1965
Martelle Cooperative Telephone Association	D-1964	MCT Communications Inc.	D-1965
Marti Electronics Inc.	H-178	McVay Communications Inc.	D-1965
Louis Martinez	B-97	MDA Inc.	E-44
Marshall C. Martin	D-1964	MDS of Louisiana	E-44
Richard D. Martin	B-97	MDS Owners	E-36
Martinsen Communications Inc.	D-1964	MDS Signal Group	E-44
Martz Media Inc.	H-6	MDS Systems	E-44
Maryknoll Fathers & Brothers	H-134	Kenneth R. Meades	H-19, H-135
Maryland-D.C.-Delaware Broadcasters Association	G-19	Media America Corp.	A-1441
Masada Corp.	D-1964	Media/Communications Partners L.P.	A-1441
M.A.S. Co.	D-1964	Media General Inc.	A-1441
Mason & Assoc.	D-1964	Media Venture Management Inc.	A-1441
Massachusetts Broadcasters Association	G-19	R. E. Meador & Associates	H-7
Massachusetts Cable Television Commission—Massachusetts State Cable Agency	G-16	Meador Contracting Co.	H-114
Masscom	E-44	Meadowcrest Cablevision Inc.	D-1965
Mass Communications History Collection	G-33	Meadowlane Enterprises Inc.	H-135
Massillon Cable TV Inc.	D-1964	Meadow Microwave	E-44
Mast Development Co.	H-178	Meadows Racing Network	G-77
Master Key—See Newhoff-Blumberg Inc.		Mead Technology Laboratories	H-19
MasterTech Inc.	D-1964	Mechanicsville Telephone Co.	D-1965
Master Telecable Inc.	D-1964	Walter J. MeCleary	D-1965
Mastervision Cable Co.	D-1964	Medallion Television Enterprises Inc.	H-135
Matco Control Products	H-178	Medford Cable TV Inc.	D-1965
John Mathews	D-1964	Media Acquisitions Inc.	H-7
Oleg Matiash	B-97	Media Bcstg. Inc.	E-44
Walter Matkovich	D-1964	The Media Center	H-31
Claudio Matos	B-97	Media Communications Group Inc.	H-19
Matrix Cablevision Inc.	D-1964	Media Computing Inc.	H-178
Matrix Marketing Research	H-28	Media-Com Television Inc.	B-97
Matthews Studio Equipment/I.T.E.	H-178	Media Development	H-108
William E. Mattis Jr.	B-97	The Media Exchange Inc.	H-135
Edward Mattox	D-1964	Media General Inc.	D-1965
Mauck & Associates Inc.	H-19	Media Home Entertainment Inc.	H-135
Charles Mauszycki	E-44	Medialink	H-19, H-135
Maxell Corp. of America	H-178	Mediamark Research Inc.	H-28
Maxi Transvision Inc.	D-2007	Media Measurement Services Inc.	H-29
Maxtel Cablevision	D-1964	Mediapolis Cablevision Co.	D-1965
Roy W. Mayhugh	B-97	Media/Professional Insurance Inc.	H-19
William G. Mayo	B-97	Media Report to Women	H-108
Maysles Films Inc.	H-134	Media Services Group Inc.	H-7
Maze Broadcast Inc.	H-178	Mediatech	H-135
MB Broadcasting	B-97	Media Technology Associates Ltd.	H-19
McAister TV Enterprises Inc.	A-1441	Media Venture Partners	H-7
MCA TV	H-134	Medical Electronic Educational Services Inc.—See The Altschul Group.	
McCann-Erickson Inc.	H-135	Medstar Communications Inc.	H-135
M.C.C.A. Service Corp.	E-44	Meeker Electronic Technologies	H-19
Garfield McClain	D-1964	Mega Advertising	H-51
McCollum Spielman Worldwide	H-28	Mega Comm	E-44
McCommunications Inc.	H-31	Mega Educational Communications Inc.	B-97
Patrick D. McConnell	E-44	Mega Hertz	H-178
Joe McCorkle & Co. Inc.	H-114	Don Meier Productions	H-135
John Thomas McCreery III	B-97	Melrose Park & Sales Inc.	D-1965
Hayden D. McCullough	D-1964	Melrose Telocable Corp.	D-1965
McCurdy Telecommunication Products	H-178	Memtek Products/Memorex Audio & Video Products	H-178
Carlo McDaniel	B-97	Mendelsohn Video Productions	H-135
M. K. McDaniel	D-1964	Howard Mendelsohn & Co.	H-31
The McDermott Group Inc.	H-7	Lee Mendelson Film Productions	H-135
McDonald & Associates	H-19	Mennonite Media Services	H-135
Earl McDonald	D-1964	Merchants National Bank & Trust Co. of Indianapolis	H-7
McDonald Group	D-1964, E-44	Mercom Inc.	D-1965
McDonnell Douglas Corp.	H-135	Mercury Broadcasting Co. Inc.	A-1441, B-97
McDougald Bcstg. Corp.	E-44	Meredith Corp.	A-1441
Charles A. McFadden	A-1441	Merion Associates	H-7, H-19
H. D. McGee	D-1965	Merlin Engineering Works Inc.	H-178
Joe McGee	D-1965	Merrimac Area Cable	D-1965
McGinley Cable Inc.	H-19	Merriman Patrick Turner Productions Inc.	H-135
Henry J. McGinnis	B-97		

What should you look for in a CATV collection company?
Results.

Credit Protection Association

Number One in Cable TV Collections

Noel Road • PO Box 802068 • Dallas, TX 75380

Toll Free 1-800-527-2274 • 214-233-9614 • Facsimile 214-701-8332

Mesilla Valley Cable TV Inc.	D-1965	Mid South Cable TV Co.	D-1966
Mester's TV	B-97, E-44	Mid-State Community TV Inc.	D-1967
Metrobase Cable Advertising	H-51	Mid States Television Inc.	A-1442, B-97
Metrocall of Nevada Partnership	E-44	Midvale Telephone Exchange Inc.	D-1967
Metro Marketing West	H-42	Midwest Cable	D-1967
Metroplex Communications Corp.	D-1966	Midwest Cablecom	D-1967
Metropolitan Electric Manufacturing Co.	H-178	Midwest Cable Communications Inc.	D-1967
Metropolitan Satellite	D-1966	Midwest Cable Services	H-179
Metro Program Network Inc.	A-1441	Midwest CATV	H-179
Metrospot Television Ltd.	H-42	Midwest Communications Corp.	H-114, H-179
Metrotech Corp.	H-178	Midwest Communications Construction	D-1967
Metro TV Inc.	B-97	Midwest Corp.	E-45
MetroVision Inc.	D-1966	Midwest I Cablesystems Inc.	D-1967
Metrowest Communications Group Inc.	H-19, H-135	Midwest Sports Channel	G-77
Mettler Communications Inc.	E-44	Midwest Television Inc.	A-1442
Metz Family	D-1966	Midwest Video Electronics Inc.	D-1967
Meyer Broadcasting Co.	A-1441	Mighty Minute Programs	H-136
Meyerhoff Cable Systems	D-1966	Mike's TV Inc.	D-1967
Roger A. Meyers	E-44	Milberg Theatrical Productions Inc.	H-136
MFP Inc.	A-1442	Mile Hi Cablevision Assoc. Ltd.	D-1967
MGM Worldwide Television Group	H-135	Ken Miles	D-1967
MG/Perin Inc.	H-136	The Military Channel	G-86
MGS Services	H-136	Millar Co. Inc.	H-7
M.H.S. Inc.	H-178	Ann Miller	B-97
MHW Assoc.	E-44	Miller Broadcasting Co.	A-1442
Charles Michelson Inc.	H-136	Miller Broadcasting Inc.	A-1442
Michiana Telecasting Corp.	A-1442	Larry H. Miller Communications Corp.	A-1442
Michigan Association of Broadcasters	G-19	Miller Construction Co. Inc.	H-114
United Artists Cable Advertising-Grand Rapids	H-51	Cyril H. Miller Jr.	B-97
Michigan Cable Television Association	G-24	Warren Miller Entertainment	H-136
Michigan National Bank	H-7	Miller Fluid Heads (USA) Inc.	H-180
Hazel C. & Walter K. Mickelson	E-44	Fred H. Miller	D-1967
Mickelson Media Inc.	E-44	Ray V. Miller Group	D-1967
Micor Video Equipment Sales Inc.	H-178	Mary E. Miller	D-1967
MICR Data Systems	H-20	Millersburg TV Co.	D-1968
The Microband Companies Inc.	B-97, E-44	V. David Miller	D-1967
Microcom Inc.	E-45	Virgil Miller	D-1967
Micro Communications Inc.	H-178	Millheim TV Transmission Co.	D-1968
Microdyne Corp.	H-179	Millington CATV Inc.	D-1968
Microflex Co. Inc.	H-179	Lucille & Norman Mills	D-1968
Microlab/FXR	H-179	Miner-Fenwick Inc.	H-136
Micromega (Bunker-Ramo Corp.)	H-179	Milwaukee Cable Advertising	H-51
Micro-Now Instrument Co. Inc.	H-179	MIM Cable	D-1968
MicroSat	H-179	Samuel M. Mims Jr.	B-98
Micronesia Broadcasting Corp.	A-1442	Minburn Cablevision Inc.	D-1968
Microsonics Inc.	H-179	Mincey Productions Inc.	H-136
Microtime Inc.	H-179	Mind Extension U	G-77
Microwave Broadcast Services Inc.	E-45	Minerva Valley Cablevision Inc.	D-1968
Microwave Filter Co. Inc.	H-179	Thanel D. Ming	E-45
Microwave Movies Inc.	E-45	Ministerio Radial Cristo Viene Pronto Inc.	B-98
Microwave Networks Inc.	H-20, H-179	Minneapolis MDS Co.	E-45
Microwave Radio Corp.	H-179	Minnesota Broadcasters Association	G-19
Microwave Service Co.	E-45	Minnesota Cable Communications Assn.	G-24
Microwave Transmission Corp.	E-45	Minnesota Lake Cablevision	D-1968
Microwave Video Services Inc.	E-45	Minnesota Mining & Manufacturing (3M)	H-180
Mid-Michigan Wireless	B-97	Minnesota Valley TV Improvement	B-98
Mid-America Cable TV Assn.	G-22	Minolta Corp.	H-180
Mid-Atlantic Cable	D-1966	Minority Broadcast Investment Corp.	H-7
Mid Coast Cable TV Inc.	D-1966	Minority MDS	E-45
Midcontinent Cable Co.	D-1966	Miracle Films	H-136
Midcontinent Television of South Dakota	A-1442	Annie Mirgon	E-45
Mid-Florida Cable Construction Inc.	H-114	Dean Misegadis	D-1968
Mid-Hudson Cablevision Inc.	D-1966	Mississippi Association of Broadcasters	G-19
Mid-Iowa Telephone Cooperative	D-1966	Mississippi Cable TV Assn.	G-24
Mid-Kansas Cable Services Inc.	D-1966	Missouri Baptist College (ITFS Corp.)	B-98
Midlands Cable Systems Inc.	D-1966	Missouri Broadcasters Association	G-19
Mid-Missouri Telephone Co.	D-1966	Missouri Cable TV Assn.	G-24
Mid-Nebraska Telecommunications Inc.	E-45	Missouri Southern State College	B-98

Index to Contents

The Curators of the University of Missouri	A-1442	Motion Picture Enterprises Inc.	H-136, H-180
Mr. Wizard Studio	H-136	Motion Picture Export Association of America	G-29
X. W. Mitchell & Associates	H-20	Motion Picture Screen Cartoonists, Local 839 (IATSE)	G-37
Mitchell & Associates Inc.	H-8	Motion Picture Set Painters & Sign-Writers, Local 729 (IATSE)	G-37
Mitchell Camera Corp.	H-180	Motion Picture Studios Electrical Lighting Technicians, Local 728 (IATSE)	G-38
Jud Mitchell	E-45	Motorola Inc.	H-180
Tom Mitchell	D-1968	Moultrie Telecommunications Inc.	D-1969
Mitsubishi International Corp.	H-180	Mountain Bcstg. Corp.	A-1442
ML Media Partners L.P.	A-1442	Mountain Cable Advertising Inc.	H-51
MMDS Inc.	E-45	Mountaineer Cablevision Inc.	D-1969
MMDS Orangeburg Inc.	E-45	Mountain Shadows Cable TV	D-1969
MMDS Owners	E-36	Mountain States Bcstg. Inc.	B-98
MMT Sales Inc.	E-45, H-36	Mountain TV Network Inc.	B-99
MNK Enterprises	E-45	Mountain Valley Cable TV	D-1969
Mobile-Cam Products	H-180	Mountainview Cable	D-1969
Mobile Park Properties Inc.	D-1968	Mountain View Enterprises Inc.	D-1969
Mobile Satellite Report (Warren Publishing Inc.)	H-108	Mountain Zone TV Systems	D-1969
Modern Sound Pictures Inc.	H-136	Mount Dutton Cable Corp.	D-1969
Modern Talking Picture Service Inc.	H-136	Mournt Mansfield Television Inc.	A-1442
Mode 2 Productions Inc.	H-136	Mountrail-Williams Electric Cooperative Inc.	E-45
Modulation Sciences Inc.	H-180	Moviemcraft Inc.	H-136
Stuart E. Moen	B-98	Movietime Productions	H-136
Moffat Communications Ltd.	D-1968, D-2007	Movietone News Inc.	H-136
Moffitt-Lee Productions	H-136	Moviola/J & R Film Co. Inc.	H-180
Warren F. Mogel	B-98	Moya, Villaneuva & Associates	H-31
James Mogg TV	D-1968	MPB Technologies Inc.	H-20, H-180
Mogull Film Co.	H-136	MPCS Video Industries Inc.	H-180
Mohawk Valley Broadcasting Inc.	A-1442	MPO Videotronics	H-181
Mohawk Wire & Cable Corp.	H-180	MRCA Information Services Inc.	H-28
Mole-Richardson Co.	H-180	MRC Telecommunications Inc.	E-45
Monmouth Cablevision Assoc.	D-1968	MSGN (Madison Square Garden Network)	G-77
Monmouth-Ocean Interconnect	H-51	MSI Telecom Consultants Group	H-20
Monroe Area Communications Inc.	D-1968	MSTV (Association for Maximum Service Television Inc.)	G-18
Monroe Electronics Inc.	H-180	MT Communications Inc.	A-1443
James A. Monroe	D-1968	MTD Enterprises Inc.	E-45
LaJunta K. Monroe	D-1968	M-Tek Systems	D-1969
City of Monroe, Water, Light & Gas Commission	D-1968	MTL Systems Inc.	H-136
Montana Broadcasters Association	G-19	MTM Enterprises Inc.	H-136
Montana CATV Assn.	G-24	MTM Worldwide Distribution	H-137
Montgomery Cablevision & Entertainment Inc.	D-1968	MTV Latino	G-86
Montgomery Line Construction Inc.	H-114	MTV: Music Television	G-78
Montgomery Publications Inc.	B-98	Muchmusic Network	G-88
Monument TV	D-1968	Mucip Inc.	H-114
Mony Financial Services	H-8	Mullan TV Co.	D-1969
Moody Broadcasting Network	G-77	Muller Media Inc.	H-137
David P. Mooney	D-1968	Leonard Mulligan	D-1970
Art Moore Inc.	H-37	Mullinville Cable TV	D-1970
Moore Bcstg. Inc.	B-98	Multi-Cablevision Co. of Livingston/Washtenaw	D-1970
George Moore & Associates Inc.	H-8	Multichannel Distribution of America	E-45
Gwendolyn Moore	B-98	Multi-Channel MDS Inc.	E-46
Paul M. Moore	B-98	Multichannel Media Inc.	E-46
Robert S. Moore	E-45	Multichannel Multipoint Distribution Service (MMDS)	E-14
Moore Video Productions Inc.	H-136	Multichannel Networks	E-46
Moosehead Enterprises Inc.	D-1969	Multichannel TV Inc. (Miami, TX)	D-1970
Gene Moos	D-1969	Multicomm Sciences International Inc.	H-20
Mor-Comm	D-1969	Multi-Communications Services Inc.	E-46
Moran Communications Inc.	B-98	Multilink	H-181
Ray Moran	B-98	Multimedia Broadcasting Co.	A-1443
Morcom Systems Inc.	H-20	Multimedia Cable Advertising Service	H-44
Morehead State University	D-1969	Multimedia Cablevision Inc.	D-1970
Morgan Co.	H-31	Multimedia Development Corp.	D-1970, E-46
Morgan County Cable Co. Inc.	D-1969	Multimedia Entertainment	H-137
James D. Morgan	B-98	Multi-Media Television Inc.	A-1443
Morgan Murphy Stations	A-1442, B-98	Multi-Micro Inc.	E-46
City of Morganton	D-1969	Multiplier Industries Corp.	H-181
Richard D. Morgese	E-45	Multipoint Distribution Service (MDS)	E-1
Lloyd A. Moriber	B-98	Multipoint Information Systems Inc.	E-46
Ned M. Moritz	B-98	Multi-Point TV Distributors Inc.	E-46
Mormon News Service	H-136	Multi Products International	H-181
Mor Music TV	G-77	Multi-Tech Communications	D-1970
Mor/New York	H-31	Multi-Track Magnetics/Rangertone	H-181
Morongo Basin TV Club Inc.	B-98	MultiVision Cable TV Corp.	D-1970
Moro TV Club	D-1969	Paul Mulvihill Limited	H-42
William Morris Agency Inc.	H-136	Munsch-Westenhauer Co.	B-99
Carroll F. Morris	D-1969	John Muraglia	D-1970
Morris Communications Inc.	E-45	Kenneth Murchison & Co.	H-8
DeAlva T. Morris	D-1969	Murfreesboro Cable TV	H-51
Morris Network Inc.	A-1442	Luke Murphy	D-1970
Morris Television & Video	H-136	Robert Murphy Associates	H-20
Lasandra Morrow	B-98	Murray Cable TV Inc.	D-1970
Morton Broadcasting Co.	B-98	Muscatine Christian Bcstg.	B-99
Lawrence L. Morton Associates	H-20	Muscular Dystrophy Association	H-137
Moseley Associates Inc.	H-180	Museum of Broadcast Communications	G-29
Mosley Electronics Inc.	H-180	The Museum of Television & Radio	G-29
Motion Picture & Videotape Editors Guild, Local 776	G-37	Musilix Video Inc.	H-137
Motion Picture Association of America Inc. (MPAA)	G-29	Mutual Broadcasting System Inc.	G-29, G-78
Motion Picture Co. Inc.	H-20	Mutual Telephone Co.	D-1970

M.W. TV Inc.	B-99
MWTV Inc.	E-46
Myers Reports	H-28
Ronald L. Myers	B-99
Myvocom	D-1970

N

N-1 Cablesystems Inc.	D-2007
Ivan Nachman	E-46
NAC Inc.	H-181
Nacom	H-114
Nady Systems Inc.	H-181
Nakamichi America Corp.	H-181
Naipak Video Sales Inc.	H-181
Charles S. Namey	B-99
N & K LPTV Inc.	B-99
The Naples Group	H-20
Narda Microwave Corp.	H-181
Narda News	H-108
Narragansett Capital Inc.	H-8
Narragansett Television L.P.	A-1443
NASA Select	G-78
Nashoba Cable Services	D-1970
Nashville Cable Interconnect	H-51
The Nashville Network (TNN)	G-78
Nathan Associates Inc.	H-20
National Academy of Cable Programming	G-22
National Academy of Television Arts and Sciences	G-30
National Archives Multimedia and Publications	H-137
National Association for Better Broadcasting	G-30
National Association of Black Owned Broadcasters (NABOB)	G-30
National Association of Broadcasters (NAB)	G-17
National Association of Farm Broadcasters	G-30
National Association of Manufacturers (NAM)	G-30
National Association of Music Merchants Inc.	G-33
National Association of Regulatory Utility Commissioners (NARUC)	G-30
National Association of Retail Dealers of America (NARDA)	G-30
National Association of State Cable Agencies (NASCA)	G-30
National Association of State Radio Networks	G-30
National Association of Television Program Executives Inc. (NATPE)	G-30
National Association of Theatre Owners Inc.	G-30
National Association of Telecommunications	G-30
National Association of Broadcasters (NAB)	G-17
National Association of Broadcast Employees & Technicians (NABET)	G-38
National Black Media Coalition	G-30
National Broadcasting Co. (NBC)	A-1443, G-57, H-137
National Cable Advertising Inc.	H-44
National Cable & Television Services Group	E-46
National Cable Credit Assn.	G-30
National Cable Ltd.	D-1970
National Cable Television Institute	G-30
The National Cable Television Center and Museum	G-30
National Cable TV Association Inc. (NCTA)	G-21
National Cable TV Cooperative Inc.	G-22
National Captioning Institute (NCI)	G-30
National Council of Churches - Department of Communication	G-34, H-137
National Economic Research Associates Inc.	H-20
National Education Association	G-33
National Electrical Manufacturers Association (NEMA)	G-30
National Empowerment TV	G-86
National Federation of Community Broadcasters	G-30
National Film Board of Canada	H-137
National Geographic Television	H-137
National Infomercial Marketing Association (NIMA)	G-30
National Jewish TV (NJTV)	G-78
National MicroVision Systems Inc.	E-46
National Minority TV Inc.	A-1443, B-99
National Music Publishers Assn. Inc.	G-33
National Press Club	G-31
National Programming Service	G-90
National Public Radio (NPR)	G-31
National Religious Broadcasters Inc.	G-34
National Research Group Inc.	H-25
National Retail Federation Inc.	G-31
National Rural Telecommunications Cooperative (NRTC)	G-90
National Screen Service Group Inc.	H-32
National-Standard Co.	H-181
National Telecommunications and Information Administration (NTIA)	G-15
National Telemedia Council	G-31
The National Telephone Supply Co.	H-181
National Translator Association	G-31
National TV Co.	E-46
National Westminster Bank USA	H-8
National Wireless Cable	E-46
National Wireless Video	E-46



Radio Frequency Systems, Inc.
Cablewave Systems Division

Cablewave Systems
60 Dodge Ave.
North Haven, CT 06473
☎ (203) 239-3311
SALES FAX (203) 234-7718

- Turnkey RF Subsystems
- Bogner® LPTV, UHF, VHF, MMDS/ITFS antennas
- Flexwell® transmission line and connectors

NationsBank	H-8
Nationwide CATV Auditing Services Inc.	H-20
Nationwide Communications Inc.	A-1443
Nationwide Marketing	H-137
Nautel Maine Inc.	H-181
Navair Ltd.	H-181
Navajo Community College	B-99
Navajo Nation	B-99
Navarro College	B-99
Navy Broadcasting Service/Navy News This Week	H-137
Navy Office of Information (OI-03)	H-137
NBC Enterprises Inc.	H-137
Nbd Pictures Ltd.	H-137
N.C.E. of Florida Inc.	H-181
N-Com	D-1970
NCS Industries	H-181
NCTA, CATA, Regional & State Cable Assns.	G-21
NDW Inc.	E-46
Nebraska Broadcasters Association	G-19
Nebraska CATV Assn.	G-24
Nebraska Telecommunications Inc.	E-46
Nebraska Television Corp.	A-1443
James Necaize	E-46
NEC America Inc.	H-181
City of Negaunee Cable TV	D-1970
Jim Nehil	D-1971
Neighborhood Bcstg. Services Inc.	B-99
Nelson County Cablevision Corporation	D-1971
L. E. Nelson Sales Corp./Thorn-EMI	H-181
Nelsonville TV Cable Inc.	D-1971
Neotek Corp.	H-181
NEPSK Inc.	A-1443, D-1971
NESN (New England Sports Network)	G-78
Netarts Cable TV Inc.	D-1971
Net Cable Inc.	D-1971
Netlink	G-92
Netlink USA	G-78
Network Cable Inc.	D-1971
Network Engineering Departments	G-62
Network Music Inc.	H-137
Network Parent Companies (TV)	G-63
ABC	G-63
CBS	G-64
NBC	G-65
Roger A. Neuhoft	A-1443
Neumade Products Corp.	H-181
Nevada Broadcasters Association	G-19
Newberger, Greenberg & Assoc.	H-20
City of Newberry	D-1971
David Newborg & Associates Inc.	H-20
Newburg Cable TV System	D-1971
New Century Telecommunications	H-137
NewChannels Corp.	D-1971
New Community Television & Productions Co. Inc.	B-99
New Covenant Church	B-99
New England Broadcasting Association	G-19
New England Cable News	G-78
New England Cable Television Assn.	G-22
New England Cablevision Inc.	D-1971
New England Digital	H-181
New England Media Inc.	H-8
New England Sports Network (NESN)	G-78
New England Spot Sales	H-37
New England Tower Construction Co.	H-114
New England Wireless Inc.	E-46
New Hampshire Association of Broadcasters	G-19
New Hampshire Wireless	E-46
Barbara J. Newhaus	B-99
New Heritage Assoc.	D-1971
Newhoff-Blumberg Inc.	H-138
New Hope Telephone Cooperative	D-1971
Newhouse Bcstg.—See Metrovision Inc., Newchannels Corp. & Vision Cable Communications.	
The New Inspirational Network	G-78, H-138
New Jersey Broadcasters Association	G-19
New Jersey Cable Television Assn.	G-24
New Jersey Office of Cable Television, Board of Public Utilities	G-16
New Knoxville Telephone Co.	D-1971

Odetics Broadcast	H-182
Offshore Broadcasting Corp.	A-1444
Ogden Newspapers Inc.	B-100
Ogilvy & Mather Public Relations	H-32
Ogletree Productions	H-138
Ohio Association of Broadcasters	G-19
Ohio CATV Assn.	G-25
Ohio Valley Service Co.	D-1974
Ojai Assembly of God	B-100
Kevin O'Kane	B-100
John Okita	B-100
Oklahoma Association of Broadcasters	G-19
Oklahoma Cable Advertising Interconnect	H-52
Cable TV Operators of Oklahoma	G-25
Oklahoma City Broadcasting Co.	A-1444
Oklahoma Western Telephone Co.	E-47
Oldtown Community Systems Inc.	D-1974
Olean Television Station	B-100
Olesen	H-182
Ole TV	G-86
Ollig Utilities Co.	D-1974
David B. Olmstead	D-1974
Olmsted Cable Co. Corp.	D-1974
Roy Olsen	D-1974
O. L. Teletronics	H-182
Olympus Television Inc.	H-138
Omega Cable	D-1974
Omega Communications Inc.	D-1974
Omega Radiotelephone	E-47
Omicron Video	H-182
Omni-Microwave Assoc.	E-47
Omni Communications Inc.	E-47
Omni III Cable TV Inc.	D-1974
Omnisphere Productions Inc.	H-138
Omnivision	B-100
Oneida Telephone Exchange	D-1974
Oneonta Telephone Co. Inc.	D-1974
Onslow Cooperative Telephone Association	D-1974
On The Air	H-139
Opamp Labs Inc.	H-182
Opinion Research Corp.	H-28
Opp Cablevision	D-1974
Dr. Trygve Opsahl	B-100
OpTex	H-182
Optical Disc Corp.	H-182
Opus III	H-139
Orange County Newschannel	G-79
Orban	H-182
Oregon Association of Broadcasters	G-19
Oregon Cable Television Assn.	G-25
Oregon Community Cable TV Inc.	D-1974
Oregon Farmers Mutual Telephone Co.	D-1974
Orion Network Systems Inc.	H-20
Orion Television	H-139
Orlando BDC-MMDS Co.	E-47
Omstein Communications Assoc.	H-8, H-20
Aracelis Ortiz	B-100
Coralí Ortiz	B-100
Orviston TV	D-1974
Orwell Telephone Co.	D-1974
Osage Communications Inc.	D-1974
Osborn Communications Corp.	A-1444
Osborn Construction Co.	H-114
Frederick R. L. Osborne	D-1974
Osborne's TV Cable	D-1974
Jon Oscher	D-1975
Osrarn Sylvania Inc.	H-182
Osrarn Corporation	H-182
Otari Corp.	H-182
OTC Development Group	D-1975
OTEC Communications Co.	D-1975
Jerome Ottmar	D-1975
Our Cable Systems Inc.	D-1975
Outdoors with Archie Phillips	H-139
Outlet Communications Inc.	A-1445
Ovation	G-86
Overseas Writers	G-31
Todd Overton	D-1975
Tom Overton	D-1975
Owen Broadcasting Enterprises	B-100
Buck Owens Production Co. Inc.	A-1445, H-139
James W. Owens	B-100
Jim Owens & Associates Inc.	H-139
Ownership of Television Stations	A-1424
Ownership of TV Stations by Newspapers	A-1457
Oxberry	H-182



Cable Link, Inc.

New & Remanufactured
Converters • Line Gear
Headend • Passives • CAD

"The Affordable Alternative"

Free Repairs For Your Excess Inventory

(614) 221-3131 • FAX (614) 222-0581

P

Pacific Cable Services	H-114
Pacific Coast Cable Co.	D-1975
Pacific Coast Pay Phones Inc.	H-114
Pacific FM Inc.	A-1445
Pacific Lutheran University Inc.	D-1975
Pacific Mountain Network	G-68
Pacific Northwest Cable Communications Assn.	G-22
Pacific Recorders & Engineering Corp.	H-182
Pacific Satellite	E-47
Pacific Telecom Inc.	D-1975
Pacific Tower Co.	H-182
Pacific West Cable Co.	D-1975
Packaged Lighting Systems Inc.	H-182
Pactel Paging Inc.	E-47
Dominic Padilla	D-1975
Paducah Newspapers Inc.	A-1445
Page Enterprises Inc.	A-1445
Paging Systems Inc.	B-100, E-47
Paint Valley Cable Co. Inc.	D-1975
Paisano Productions	H-139
Palladium Entertainment Inc.	H-139
Palm Beach Television Broadcasting Inc.	B-100
Palmer Communications Inc.	A-1445, E-47
Estate of Kenneth E. Palmer	E-47
Palmer Mutual Telephone Co.	D-1975
Palmetto Cable TV Inc.	D-1975
Palm Springs Interconnect	H-52
Palo Cooperative Telephone Assn.	D-1975
Paloma Broadcasting Co. Inc.	B-100
Paltex International	H-183
Pan American Broadcasting Co.	H-42
Panasonic Communications & Systems Co.	H-183
P & H Inc.	H-114
Panhandle Telecasting Co., Gen. Partnership	A-1445
Panorama Broadcasting Co.	A-1445
Panora Cooperative Telephone Assn.	D-1975
Pan Pacific Television Inc.	A-1445
Panther Valley Services Inc.	D-1975
Pantomime Pictures Inc.	H-139
Thomas Papadakis	D-1975
Pappas Telecasting Companies	A-1445, B-100
Paradigm Communications Inc.	D-1975
Paradise Superstation Ltd. Inc.	B-101
Paradise Valley TV Assn.	B-101
Paragon Communications	D-1975
Paragon Entertainment Corp.	H-139
Paragould City Light & Water Commission	D-1976
Parallex	H-20
Parallex Data Systems & Services	H-183
Paramount Designs Inc.	H-20
Paramount Stations Group	A-1445
Paramount Television Group	H-139
Paramount Television Network Production	H-139
Par Cable Inc.	D-1975
Park Bcstg. Co.	B-101
Park City Television	B-101
Park Communications Inc.	A-1445
Tom Parker Producer/Distributor	H-139
Roy Parker	D-1976
Park Leasing Co.	H-8
Parsen Electric Co.	D-1976, E-47
E. M. Parsen	E-47
Robert G. Parsons	D-1976
Partners in Communication	D-1976
Paso del Norte Bcstg. Corp.	A-1445
PASS (Pro Am Sports System)	G-80
Passive Devices Inc.	H-183
Patch Bay Designation Co.	H-183
Pathe Communications Corp.	H-139
Pathe Pictures Inc.	H-139
Patrick/Hybl Communications	E-47
Patrick Communications Corp.	H-20
Pat's Inc.	D-1976
Patterson Studios Inc.	H-139

Index to Contents

Myron Pattison	D-1976	John H. Phipps Inc.	A-1446
Paugus Television Inc.	A-1446	Phipps-Potamkin Television Partners	A-1446
Paul Communications Inc.	E-47	Phoenix Films/BFA Films & Video Inc.	H-140
Paulist Productions	H-139	Phoenix Cable Inc.	D-1977
Paxton Cable Television Inc.	D-1976	The Phoenix Communications Group	H-140
Jerry A. Payne	E-47	Phoenix Contact Inc.	H-184
Rod Payne	B-101	Phoenix Manufacturing Co. Inc.	H-184
Travis Payne	D-1976	Phonoscope Cable TV	D-1977
Pay TV & Satellite Services	G-70	Photo Electronics Corp.	A-1446
Pay TV Services	H-21	Photographic Equipment Service Inc.	H-184
Payview Limited	H-183	Photo-Sonics Inc.	H-184
PBS Video	H-139	Pickwick Cablevision	D-1977
P.D.Q. Cable TV Inc.	D-1976	Pico Products Inc.	H-184
Peach State Cable Co.	D-1976	Pictures & Sound Inc.	B-101
Peachtree Cable TV Inc.	D-1976	Piedmont Cable Corp.	D-1977
Peca Inc.	H-183	Piedmont Telephone Membership Corp.	D-1977
Peckham Productions Inc.	H-139	Floyd S. Pike Electrical Contractors	H-114
Pecoco Inc.	D-1976	Pikes Peak Broadcasting Co.	A-1446, B-101
Peerless Industries	H-183	Pike's Peak TV Assn.	D-1977
Pegasus Cable Television	D-1976	Pilot Productions Inc.	H-140
Pegasus Capital Management	H-8	Pine Island Telephone Co.	D-1977
Pegasus Media & Communications	A-1446	Pinellas County Schools	B-101
Peirce-Phelps Inc.	H-183	Pine Ridge Cable TV	D-1977
Pembina Cable	D-1976	Pine Mountain Christian Broadcasting Inc.	A-1446
Pencor Services Inc.	D-1976	Pinerwild Cable TV	D-1977
Pending Applications for New TV Stations	A-1420	Ron Pingel	E-47
Donald K. Pendleton	E-47	Pinnacle Cable Services	H-21
Pennarama	G-79	Pinnacle Communications Inc.	H-140
Penn Central Broadcasting Inc.	B-101	Pinnacle Systems Inc.	H-184
Pennebaker Associates Inc.	H-139	Pinzone Communications	H-184
Claude A. Pennington	D-1976	Pioneer Cable Inc.	D-1977
Veal Pennington	B-101	Pioneer Communications Co.	D-1977
Penn National Racing Alive (TELEBET)	G-79	Pioneer Communications of America Inc.	H-184
Pennsylvania Association of Broadcasters	G-19	Pioneer Valley Interconnect	H-52
Pennsylvania Cable Network	G-79	Pipe-Piper	H-184
Pennsylvania Cable Television Assn.	G-25	Timothy A. Pipher	B-101
Pennsylvania Classic Cable L.P.	D-1976	Pisces Microcable Partnership	E-47
Penny & Giles Inc.	H-183	Pitcairn Community Antenna System	D-1977
Pensacola ACTS Inc.	B-101	P. I. Tool Supply	H-184
Pentecostal Revival Assn. Inc.	B-101	Pittelli & Partners	H-21
People's Cable TV Inc.	D-1976	Pittsburgh National Bank	H-8
People's Choice TV Partners	E-47	T. R. Pitts Co.	H-184
People's Communications	B-101	Placer Cable	D-1977
Peoples Telephone Co. (Iowa)	D-1976	Plains Cable Systems	D-1977
Peoples Telephone Co. Inc. (Tennessee)	D-1976	Plains-Paradise TV District	B-102
Peoples TV Assn.	B-101	Plains Television Partnership	A-1446
PEP Inc.	H-183	Plantation Cablevision Inc.	D-1977
Peregrine Film Distribution	H-139	Plasmec Systems Ltd.	H-184
Perenchio TV Inc.	A-1446, B-101	Platteville Cable TV Corp.	D-1977
Perennial Education Inc.—See The Altschul Group.		Playboy Entertainment Group Inc.	H-140
Perennial Pictures Film Corp.	H-139	Playboy TV (formerly Playboy at Night)	G-79
Joseph M. Perez	B-101	Playhouse Pictures	H-140
Rey F. Franco Perez	B-101	Plaza Microvision L.P.	E-47
Performance Cable L.P.	D-1977	Pleasant Ridge Cablevision Inc.	D-1978
Performance Cable TV Products	H-183	Pleasant TV Co. Inc.	D-1978
Alvin H. Perimutter Inc.	H-139	Ann Elizabeth Plenderleith	B-102
Perrot "The Battery People"	H-183	Plentywood Cable TV Co.	D-1978
Perry Channel 69 TV Inc.	B-101	Richard L. Plessinger	B-102
Donald A. Perry & Associates Inc.	H-8, H-21	Plymouth Rubber Co.	H-184
Philip D. Perry	E-47	PMT Investments	E-47
Perry Translators Inc.	B-101	PM Video Corp./AVIUS	H-114
Sonny Persad	B-101	Pocahontas Cablevision L.P.	D-1978
The Personnel Laboratory Inc.	H-21	Podesta-Moller Inc.	D-1978
Perspective Communications Inc.	B-101	Kenneth W. Poindexter	D-1978
Pesa Chyron Group	H-183	Point of View Productions	H-140
Austin B. Petersen	B-101	Polar Bcstg. Inc.	B-102
Gregory A. Petersen	B-101	Polar Broadcasting of Arizona Inc.	B-102
Kurt J. Petersen	B-101	Polaroid Corp.	H-184
Peters Productions	H-139	Pole Line Construction	H-114
Petracom Inc.	A-1446	Polk County Bcstg. Co.	B-102
Petry Television Inc.	H-37	Pollack/Belz Communications Co. Inc.	A-1446
Petty General Construction Co. Inc.	D-1977	Pollare/Fischer Communications	H-21, H-32
PFB Concepts	H-183	Pompey Mountain Bcstg. Co.	B-102
PFM Electronics	H-183	Ponca/Universal Holdings Inc.	D-1978
John Phalen	B-101	Ponce-Nicasio Broadcasting Ltd.	A-1446
Pharis Bcstg. Inc.	B-101	Ponderosa Cablesystems Ltd.	D-1978
Phase One Communications Inc.	H-21	Ponyland Bcstg. Co.	B-102
Phelps Dodge Corp.	D-1977	John Poole	D-1978
Philadelphia National Bank	H-8	Porchey Research Inc.	H-28
Philadelphia Park Live	G-79	Mark Poretchan	B-102
Philippi Communications System	D-1977	Portac Inc.	H-184
Philips Broadband Networks Inc.	H-183	W. R. Portee	B-102
Philips Components	H-184	Charles Porter	D-1978
Philips Credit Corp.	H-8	H. K. Porter Inc.	H-184
Alan Phillips	D-1977	Porter/Novelli	H-32
Nancy & Ted Phillips Co.	E-47	Portland Broadcasting Inc.	A-1446
Phillips County TV Translator	B-101		

Port TV Cable Co.	D-1978
The Post Co.	A-1446
Post-Newsweek Cable Inc.	D-1978
Post-Newsweek Stations Inc.	A-1446
Post Communications Inc.	D-1978
Postville Telephone Co.	D-1978
Kathy Potera	B-102
Potomac Instruments Inc.	H-184
Potomac Television/Communications	H-140
Powder River Cable TV Inc.	D-1978
Powder River County District High School	B-102
Power & Telephone Supply Co. Inc.	H-185
Power Conversion Products Inc.	H-185
Power-Optics Inc.	H-185
Power Technologies Inc.	H-185
Production Products Co. (PPC)	H-185
Prairie Co-Ax TV Ltd.	D-2007
Prairieland Cable Partnership	E-47
Prairie Multipoint Corp.	E-47
Prairieview TV Inc.	B-102
Praise The Lord Studio Chapel	B-102
Pray Inc.	A-1447
PR Associates	H-21
Precht Communications Inc.	A-1447
Precise Power Corp.	H-185
Precision Marketing Associates	H-140
Precision Time	H-185
Preferred Cable	D-1978
Preformed Line Products Co.	H-185
International Advertiser Sales	H-140
Premier Broadcasting Co. Inc.	B-102
Premiere Cable II Ltd.	D-1978
Premiere Television Sales	H-42
Premiere TV Ltd.	E-47
Presbyterian Church (USA)	G-34
Presco Corp.	E-47
Curtis Prescott	D-1978
Press Television Corp.	A-1447
Prestige Cable TV Inc.	D-1978
Prevue Channel (formerly Prevue Guide)	G-79
Price Communications Corp.	A-1447
Price County Telephone Co.	D-1979
Ginger A. Price	B-102
Nathan Price	B-102
Prime Cable Corp.	D-1979
Prime Cities Bcstrs. Corp. of Mississippi	A-1447
Primedia Productions Ltd.	H-140
Prime Sports Network	G-80
Prime Ticket La Cadena Deportiva	G-87
Prime Ticket Network	G-80
Primetime Cable Ads	H-52
Prime Time Christian Broadcasting Inc.	A-1447, B-102
Primetime Entertainment Inc.	H-140
Prime Time School Television	H-140
Prime Time 24	G-80, G-92
Primrose Film Productions Ltd.	H-140
Princetown Cable Co.	D-1979
Prism	G-80
Prism Broadcasting Network Inc.	B-102
Private Cable Communities Inc.	D-1979
Privatenet Inc.	H-21
Private Networks Inc.	E-47
Morris G. Prizer	D-1979
Pro-Communications Inc.	E-48
Pro Am Sports System (PASS)	G-80
Pro Battery Inc.	H-185
Probot Communications Inc.	H-185
Proceedings of the IEEE	H-109
Prodelin Corp.	H-185
Producers Guild of America Inc.	G-38
Production & Satellite Services (PSSI)	H-21, H-140
Production Masters Inc.	H-140
The Production Studio	H-140
Professional Design Products Inc.	H-185
Professional Engineering Consultants Inc.	D-1979
Professional Engineers & Consultants	H-21
Professional Film & Video Equipment Association	G-31
Professional Impressions Media Group	B-102
Program Entertainment Group	H-140
The Program Exchange	H-140
Programmers Clearinghouse	G-92
Programmers Warehouse	G-92
Program Promotion Service	H-32
Program Syndication Services Inc.	H-140
Progressive Cable Communications Inc.	D-1979
Progressive MDS & Assoc.	E-48
Progressive Technologies Co.	E-48

Project Services Inc.	D-1979
Promark	H-140
The Promo Channel	H-140
Promotion & Marketing Executives in the Electronic Media	G-31
Promotion Recruiters	H-21
Proserv Television	H-21, H-140
Prostar	H-21
Protech Audio Corp.	H-185
Protecto Wrap Co.	H-185
Protestant Radio & Television Center	G-34
Provandie & Chirurg Inc.	H-21
Providence Journal Broadcasting Corp.	A-1447, B-102
James W. Pry II	B-102
Public & Educational TV Networks	G-66
Publications in Television & Related Fields	H-106
Public Broadcasting Report	H-109
Public Broadcasting Service (PBS)	G-66
Public Broadcast Marketing Inc.	H-38
Public Interest Broadcast Group Inc.	A-1447
Public Interest Corp.	A-1447
Public Interest Video Network	G-80
Public Media Incorporated Television	H-140
Public Relations & Promotion Companies	H-30
Publishers Information Bureau Inc. (PIB)	G-31, H-28
Pubmark	H-25
Pueblo Bcstg. Corp.	A-1447
Pulitzer Broadcasting Co.	A-1447, B-102
Purita De Los Angeles Sicilia	B-102
Pyms Cable Brokerage Inc.	H-8
Pyramid Communications Corp.	H-114
Pyramid Connectors Inc.	H-185
Pyramid Films Corp.	H-140

Q

Q-BIT Corp.	H-185
Q Corp.	B-102
QED Enterprises	H-140
QEI Corp.	H-185
Q. E. Manufacturing Co.	H-185
Qintex Entertainment Inc.	H-141
QSI Systems Inc.	H-185
Q-TV	H-185
The Ward L. Quaal Co.	H-21
Quad Cities/Cedar Rapids Interconnect	H-52
Quadrangle Communications Inc.	E-48
QuadTech Inc.	H-185
Qualicom Electronics	E-48
Quality Cable Inc.	D-1979
Quality RF Services Inc.	H-186
Quality Video Supply Corp.	H-186
Quality Vision Cable TV Inc.	D-1979
Jim D. Qualls	D-1979
Quanta Communications	B-102
Quanta Corp.	H-186
Quantel Inc.	H-186
Quantum Marketing International Inc.	H-141
Bill Quarles	D-1979
Quartet Films Inc.	H-141
Quartet International Inc.	H-141
Queen City III Ltd. Partnership	A-1447
W. W. Quenzer	D-1979
Questar Inc.	D-1979
Quest Communications	D-1979
Queststar	H-8
QuickSet International Inc.	H-186
Nelly Quiles	B-102
Quincy Broadcasting Co.	A-1447
Quincy Community TV Assn. Inc.	D-1979
Quincy Jones Bcstg. Inc.	A-1447
Quinter Cable Co.	D-1979
Quotron Systems Inc.	H-186
QVC Fashion Channel	G-80
QVC Network Inc.	G-80

R

Rabin Research Co.	H-28
Radcliffe Cablevision Inc.	D-1979
Radiant Light Broadcasting	B-102
Radiation Systems Inc. (Mark Antennas Division)	H-186
Radio Advertising Bureau Inc. (RAB)	G-31
Radio Advisory Board of Canada	G-35
Radio & Television Correspondents Association	G-31
Radio & Television Packagers Inc.	H-141

Index to Contents

Radio & Television Research Council	G-31	Reiten Television	A-1448, H-38
Radio & Television Sound Effects, Local 844	G-38	Reliable Electric/Utility Products	H-186
The Radio Club of America Inc.	G-31	Religious Television Associates	G-34
Radio Enterprises of Ohio Inc.	E-48	Rembrandt Films	H-141
Radio Free Europe/Radio Liberty Inc.	G-31	Renaissance Cable	D-1980
Radio New Jersey	B-103	Renaissance Communications Corp.	A-1448
Radio Resources and Services Corp.	H-186	Renard Communications Corp.	B-103
Radio's Reliable Resources	H-21	Renco Inc.	H-186
Radiotelevision	H-141	Renegade Productions	H-141
Radio Television News Directors Association	G-31	Renegade Publications	H-32
Radio Tower Co. Inc.	H-186	Reno Cable Co.	D-1980
Radio/TV Engineering Co.	H-21	Renville County TV Corp.	B-103
Radio-TV Reports	H-26	Reporter Times Inc.	B-103
RAE Cable	D-1979	Republic Pictures Corp.	H-141
Carl Ragsdale Associates Ltd.	H-141	Request Television	G-80
Rai Corp.	H-141	Research Counsel of Washington	H-21
Rainbow Ministries Inc.	B-103	The Research Group	H-21
RAI-USA	G-80	Research International	H-28
Raleigh Studios	H-141	Research Systems Corp. (ARS)	H-25
Ramar Communications Inc.	A-1447, B-103, E-48	Reservation Telephone Cooperative	D-1980
RAM Control	H-21	Residential Entertainment Inc.	B-103
Ramko Research Inc.	H-186	Response Analysis	H-28
Rampart Operating Partnership	A-1448	Reteitalia	H-141
Glenn R. Ramsey	D-1979	Retel TV Cable Co. Inc.	D-1980
Rancho Santa Margarita Cablevision	D-1980	Retherford Publications Inc.	B-103
Rancilio Associates Inc.	H-186	Retlaw Enterprises Inc.	A-1448
R & R Cable Co. Inc.	D-1980	Arnold J. Rettig	B-103
R & R Media	A-1448	Reuters Ltd.	H-141
Rangertone Research Inc.	H-186	Reuters News-View	G-80
Range TV Cable Co. Inc.	D-1980	Reymer & Associates Inc.	H-21, H-28
Rank Cintel Unimedia	H-186	Zenon Reynarowych	B-103
Rasco	H-46	Reynolds Cable TV Inc.	D-1980
Rastus Bcstg.	B-103	Reynolds Leteron Co.	H-186
Ratelco Inc.	H-186	RF Design	H-109
RATNET (Rural Alaska Television Network)	G-80	RFE/RL Inc.	G-32
Ravenna Cable Systems	D-1980	R.F.I. Co. Inc.	E-48
Raven Screen Corp.	H-186	RF Scientific Transportables Inc.	H-186
Steve Rayborn	A-1448	RF Systems—See Jerrold Communications.	
Raychem Corp.	H-186	RF Technologies	H-187
Raycom Sports & Entertainment	H-141	RF Technology Inc.	H-187
Raymond International	H-141	Rhode Island Broadcasters Association	G-19
Stan Raymond & Associates Inc.	H-8	Rhode Island Division of Public Utilities and Carriers	G-16
Raystay Co.	B-103, D-1980	Rhodes Productions	H-141
Raytheon Co.	H-186	Rib Lake Telephone Co. Inc.	D-1980
RBC Inc.	B-103	Rice Communications	H-21
RCA Broadcast/GE Support Services	H-186	Cecil L. Richards Inc., Media Brokers	H-8
RCC-TV	B-103	Richardson Electronics Ltd.	H-187
RCH Communications Inc.	D-1980	Paul E. Richards	D-1980
RCI Systems Inc.	H-21	Richard Richards	B-103
R-Columbia Products Co. Inc.	H-186	Richland Grant Telephone Co-op Inc.	D-1980
The R Corporation	H-32	Ricsher Productions Ltd.	H-141
R.D.S. Bcstg. Inc.	A-1448	Ridgeville Telephone Co.	D-1980
Reach Electronics Inc.	H-186	Rifkin & Assoc.	D-1980
Reading Bcstg. Inc.	A-1448	John J. Rigas	D-1981
Readlyn Telephone Co.	D-1980	Rigel Communications Inc.	D-1981
Real-To-Reel Productions	H-141	Richard H. Riggs	H-21
Recording Industry Association of America Inc.	G-31	Right Cable Construction Co.	H-115
Recortec Inc.	H-186	David A. Riley	D-1981
RecoveryNet: The Wellness Channel	G-87	John C. Riley	D-1981
Jay Redack Productions	H-141	Ringsted Cablevision Ltd.	D-1981
Red Birmingham F Partnership	E-48	Rio Cablevision	D-1981
Red Charleston F Partnership	E-48	Ripley Co.	H-187
Red Hill Telecommunications Corp.	E-48	Ripley's Inc.	H-115
Red Honolulu F Partnership	E-48	Riteman & Company	H-32
Red Indianapolis F Partnership	E-48	Ritzel Communications Inc.	H-8
Red Lion Television Inc.	A-1448	Evelyn Rivera	B-103
Red Memphis F Partnership	E-48	Miguel Rivera	B-103
Red Portland E Partnership	E-48	River City Bcstg. Corporation	B-103
Red River Broadcast Corp.	A-1448, B-103	River Communications Inc.	D-1981
Red River Cable TV	D-1980	Riverlands Cablevision Inc.	D-1981
Red Ryder Enterprises Inc.	H-141	River Ranch Resort	D-1981
Redwood TV Improvement Corp.	B-103	Rivers Associates Inc.	H-187
Reed Boys Trust	B-103	Riverton Cable TV Inc.	D-1981
Harry W. Reed II	B-103	Riverton Fremont TV Club Inc.	B-103
Leon Reed	D-1980	Riviera Productions	H-141
Margie P. Reed	B-103	Riviera Utilities Cable TV	D-1981
Reel Movies International	H-141	R.J.V. Bcstg. Inc.	B-103
Reeltime Distributing Corp.	H-141	RKO Pictures	H-141
Reeves A/V Systems Inc.	H-141	RMS Electronics Inc./CATV Division	H-187
Reeves Communications Corp.	H-141	RMT Engineering Inc.	H-187
Regal Cable TV Installation Inc.	H-115	ROB-ART Inc.	E-48
Regional & State Cable Assns.	G-21	Roberts Bcstg. Co.	A-1448
Regional Reps Corp.	H-38	Martin Roberts & Associates Inc.	H-32
Register Data Systems	H-186	Gerald J. Robinson	A-1448
Register TV News	B-103	Robinson/Jeffrey Associates Inc.	H-8
The Gene Reilly Group Inc.	H-28	Robinson, Lake, Lerer & Montgomery	H-32
Gerald D. Reilly	H-8	Jim Roby	D-1981

Rock Associates Inc. D-1981, H-21
 Rock County Telephone Co. D-1981
 Rockingham Construction Co. Inc. H-115
 Rock Point School Inc. B-103
 Rock Solid Productions H-142
 Rocksprings-Canyon TV Co. Inc. D-1981
 Rocky Mountain Cable Television Assn. G-23
 Ronald N. S. Rocz E-48
 Rodelco Electronics Corp. H-187
 Peter Rodgers Organization H-142
 George Rodman Associates H-21
 Jose Rodríguez B-103
 Jose Luis Rodríguez B-103
 Miguel Rodríguez B-103
 Robert Rodríguez B-103
 Richard H. Roffman Associates H-32, H-142
 Rogers American Cablesystems Inc. D-1981
 Rogers Cablesystems Inc. D-2008
 Rogers Cable TV Inc. D-1981
 Rogers Engineering H-21
 Lawrence H. Rogers II—General Management Consultants H-21
 Elizabeth A. Rogge B-103
 Rohde & Schwarz Inc. H-187
 Daniel S. Roher Inc. H-32
 Rohn H-187
 Roh Products H-187
 David E. Rolan D-1981
 The Roland Co. H-142
 Glenn Roland Films H-142
 Romance Classics G-87
 George Romano Ltd. H-8
 Ronceverte Television Corp. D-1982
 Ronda Cable Co. Inc. D-1982
 Roome Telecommunications Inc. D-1982
 Rosco Laboratories Inc. H-187
 Roscor Corp. H-187
 Rose Brand Theatrical Fabrics and Fabricating H-187
 Warren Rosenberg Video Services H-142
 Rosenfilm H-142
 Robert Rosenheim Associates H-142
 John M. Roskowski D-1982
 Roslin Spot TV Sales H-38
 Rosner Television Systems Inc. H-21
 Ross Communications Inc. E-48
 David K. Ross B-103
 Ross Video Ltd. H-187
 Robert W. Rounsaville & Associates H-8
 Jack Rourke Productions H-142
 Marilyn Rouse E-48
 Rowe International Inc. H-142
 William K. Rowell B-104
 Cliff Rowzee D-1982
 Royal Communications International Inc. H-142
 Royal Telephone Co. D-1982
 Howard F. Roycroft B-104
 Silas F. & Victoria D. Royster B-104
 RPG Diffuser Systems H-187
 RPS Communications H-21
 RTI Research Technology International H-187
 RTP-USA G-80
 Ruarch Associates B-104
 Robert H. Ruark B-104
 Rubicon Corp. H-142
 Ruby Valley Cable Co. Inc. D-1982
 Ruder Finn Inc. H-32
 Robert R. Rule B-104
 Sherry Rullman E-48
 Stephen Rullman E-48
 Rumbaut & Associates H-8
 Runkle, Nilson & Co. Inc. H-8
 Runway Club H-142
 Rural Alaska Television Network (RATNET) G-80
 Rural Electric Cooperative Inc. E-48
 Rural Missouri Cable TV Inc. D-1982
 Rural Route Video D-1982
 Rural Services of Central Minnesota Inc. B-104
 Rural Television System Inc. B-104, E-48
 RuralVision Central Inc. E-48
 RuralVision South Inc. E-48
 Russco Electronics Manufacturing Inc. H-187
 Russell Communications B-104
 Russell Marketing Research Inc. H-28
 Russell Municipal Cable TV D-1982
 Russell-Rowe Communications A-1448
 Russian American Broadcasting Co. H-142
 Russian Television Network Inc. G-81
 William E. Rutledge A-1448, B-104

See our ad on the BUYERS' GUIDE divider page in the CABLE & SERVICES Volume.

Philips Broadband Networks, Inc.



PHILIPS

100 Fairgrounds Dr., Manlius, NY 13104 800-448-5171 In N.Y.S. 800-522-7464

Rutter-Dunn Communications H-22
 RW Productions H-142
 Rycom Instruments Inc. H-188

S

Saban International H-142
 Sachs Communications Inc. H-188
 Sachtler Corp. of America H-188
 Saco River Communications Corp. E-48
 Sacred Heart Program Inc. H-142
 Sadelco Inc. H-188
 Sage Broadcasting Corp. A-1448, B-104
 Sage Entertainment Inc. H-142
 James P. Sage D-1982
 Saguaro Cable Investors L.P. D-1982
 SAIC/Information Display Systems H-188
 St. Augustine's College B-104
 St. Croix Cable TV D-1982
 St. Croix Telephone Co. D-1982
 Sainte Ltd. A-1448, B-104
 St. Johnsbury Community TV Corp. D-1982
 St. John Telephone Co. D-1982
 St. Marys TV D-1982
 The Sala Foundation Inc. E-48
 Salem Broadcasting Co. B-104
 Salem Mobile & Modular Home Sales Inc. E-48
 Sales & Marketing Executives International G-32
 Sales & Transfers of Television Stations 1949-1994 A-1458
 Salescaster Displays Corp. H-188
 Sales Representatives of TV Stations H-33
 Salina-Spavinaw Telephone Co. E-48
 Salisbury Educational Bcstg. Foundation B-104
 Salish Kootenai College B-104
 Patrick Salis B-104
 Salt of the Earth Bcstg. Ltd. A-1448
 Mary C. Salvato E-48
 Sammons Cable Ad Sales H-52
 Sammons Communications Inc. D-1982
 Howard W. Sams & Co. H-22
 Samson Technologies Corp. H-188
 San Antonio Channel 2 Inc. B-104
 San Antonio College B-104
 Sanborn Telephone Cooperative D-1983
 City of San Bruno Municipal Cable TV D-1982
 San Diego Television Inc. A-1448
 Sanchez Communications H-188
 Sandbank Kamen & Partners H-142
 The Sandberg-Glenn Co. H-38
 Sanders & Co. H-8
 San Diego Cable Sports Network G-81
 S & K TV Systems D-1983
 Sandler Media Group Inc. H-8
 S & S Cable Systems D-1983
 Sandy Crossing Enterprises Inc. D-1983
 Dewey Sanford B-104
 Sanger Telecasters Inc. A-1449
 E. Nicholas Sangrinetti B-104
 Sanguinetti Investment Corp. E-48
 San Jacinto TV Corp. A-1448
 San Juan Cable & Construction D-1982
 San Juan MDS Inc. E-48
 Sanken Microphone Co Ltd. H-188
 San Miguel Cable System Inc. E-48
 Sanpete TV Corp. B-104
 San Simeon Community Cable Inc. D-1983
 J. M. Sansone Associates H-8, H-22
 Francis R. Santangelo B-104
 San Ysidro Broadcasting Corp. B-104
 Vicki Sardinias E-48
 Satcom Inc. D-1983
 Sat-Connect Inc. H-115
 Satellite Broadcasting & Communications Assn. of America G-32
 Satellite Cable Partners D-1983
 Satellite Cable Services Inc. D-1983
 Satellite Communications Services G-89

Index to Contents

Satellite Management Services Inc.	D-1983	Senate Subcommittee on Labor, Health & Human Services, Education	G-8
Satellite Network Systems Inc.	H-142	Senate Commerce, Science & Transportation Committee	G-8
Satellite Operations Inc.	D-1983	Senate Subcommittee on Communications	G-8
Satellite Radio Network	G-81	Senate Subcommittee on Science, Technology & Space	G-8
Satellite Receivers Programming Center	G-92	Senate Foreign Relations Committee	G-8
Satellite Signals of New England Inc.	E-48	Senate Subcommittee on International Economic Policy, Trade, Oceans & Environment	G-8
Satellite Source	G-92	Senate Judiciary Committee	G-8
Satellite Sports Network	G-81	Senate Subcommittee on Patents, Copyrights & Trademarks	G-8
Satellite Systems of Brevard	H-188	Senate Subcommittee on Technology & The Law	G-9
Satellite Video Bcstg.	B-104	Sencore Electronics	H-188
Satellite Week	H-110	Sennheiser Electronic Corp.	H-188
Sheldon Satin Associates Inc.	H-22	Sentry Savings Bank, F.S.B.	B-105
Satterfield and Perry Inc.	H-9	September Productions	H-142
Satterlee Leasing Corp.	D-1983	Service Electric Cable TV Inc.	D-1984
Saul's Harbor Pentacostal Church	B-104	Service Manufacturing Co.	H-188
Frank A. Sause Enterprises	H-32	SESAC Inc.	G-33, H-142
Savage Communications Inc.	D-1983	Sescom Inc.	H-189
Savalli Broadcast Sales	H-38	SE/USA MDS Co.	E-49
Savannah Quarters Cable TV	D-1983	Seven Network Australia	H-143
Saxe Marketing Inc.	H-28	Sevenoaks Co.	B-105
SCA Cable Inc.	D-1983	Seven Star Television	B-105
Scala Electronic Corp.	H-188	Seventh-Day Adventists	G-34
Scanlan Communications	A-1449	Mark S. Severance	B-105
Scarecrow Inc.	A-1449	Kenneth J. Seymour	B-105
David Schaefer & Co.	H-142	SFM Media Corp.	H-143
Jack Schaefer	D-1983	Shade Gap TV Assn.	D-1984
Schaefer/Karpl Productions	H-142	Shafer Translator Inc.	B-105
Schafer World Communications	H-188	Joseph W. Shaffer	B-105
Carol Schatz	B-104	Viola M. Shaffer & family	D-1984
Lou Scheimer Productions	H-142	Shaheen Broadcasters Inc.	B-105
Schellenberg & Kirwan Inc.	H-42	Shalom America	G-81
Schiff-Jones Ltd.	H-22, H-142	Thomas D. Shank	D-1984
Schindler Community TV Services	B-104	Shannondale Wireless	E-49
Schmalz Construction Ltd.	H-115	Victor E. Sharer	D-1984
Schmid Telecommunication America Inc.	H-188	Sharp Electronics Corp. (Professional Products Division)	H-189
Bruce Schneider & Co. Inc.	H-38	Horace F. & Alma Sharrocks	B-105
Schneider Corp. of America	H-188	Shaw Communications Inc.	D-2008
Neal Schnog	D-1983	Shawmut Bank Connecticut	H-9
James H. Schroeder	E-49	Sheffner & McCardell Brokerage & Engineering	H-9, H-115
Schuessler Case Co. Inc.	H-188	Shelby Cable Inc.	D-1984
Robert Schuller Ministries	H-142	Douglas Sheldahl	B-105
Schurz Communications Inc.	A-1449, D-1983	R. B. Sheldahl	B-105
Schuyler Bcstg. Corp.	A-1449	R. J. Shelley CATV	D-1984
Schuytkill Haven Borough Cable	D-1983	Shellsburg Cablevision Inc.	D-1984
Schuytkill Valley Trans Video Corp.	D-1983	Shenandoah Telecommunications Inc.	D-1984
Murray Schwartz Enterprises	H-142	Alton Shepard	D-1984
SCI Cable Inc.	D-1983	Sheperds Chapel Network	G-81
SCI Television Inc.	A-1449	Sherjan Broadcasting Co. Inc.	B-105
Scientific-Atlanta Inc.	H-188	Bary Sherman & Associates	H-9
Scientific Communications Inc.	H-188	Sherman Cablevision	D-1984
The Sci-Fi Channel	G-81	Gordon Sherman & Associates Inc.	H-9
SCI Investments Inc.	D-1983	Burt Sherwood & Associates Inc.	H-9
Scio Cablevision Inc.	D-1984	R. Edward Shields	D-1984
Scola	G-81	Shields Valley TV Tax District	B-105
Scope Cable TV of Nebraska	D-1984	Edward F. Shilling	E-49
Scott & Co.	H-22	Shima Seiki USA Inc.	H-189
Scranton Telephone Co.	D-1984	Shintron Co. Inc.	H-189
Screen Actors Guild (SAG)	G-38	Shiva Group Partnership	E-49
Screen Composers of America	G-33	Shively Laboratories Inc.	H-189
Screen Extras Guild Inc.	G-38	Shoals Cable TV Inc.	D-1984
Patricia Screen	B-104	John P. Shoemaker Jr.	D-1985
Scripps Howard Broadcasting Co.	A-1449, B-104	Shook Electronics USA Inc.	H-189
Scripps Howard Cable Co.	D-1984, H-46	Shore Cable of New Jersey Inc.	D-1985
Script Cable & Wireless Corp.	H-188	Shoreline Bcstg.	B-105
SCS Communications & Security	D-1984	Showcase Communications II Inc.	D-1985
S/D Cable Partners Ltd.	D-1984	Showplace Broadcasting	H-143
S.D.F. Inc.	H-115	Showtime Networks Inc.	G-81
Seacoast Broadcasting Co. Inc.	B-105	Showtime Satellite Networks Inc.	G-92
Sealand Construction & Engineering Systems Inc.	H-115	Robert H. Shreffler	B-105
Seaman-Parsons Corp.	H-188	Shrewsbury's Community Cablevision	D-1985
Sear Sound	H-142	Shure Brothers Inc.	H-189
Sea Shore Communications	E-49	Gary Siebring	D-1985
Seaway Communications Inc.	A-1449	Siecor Corp.	H-189
SecaGraphics Inc.	H-22	Joseph Siegman Inc.	H-143
Seeway Broadcasters	B-105	Stel-Sistemi Elettronici	H-189
Sega Channel	G-87	Siemens Audio Inc.	H-189
M. H. Seiden & Associates Inc.	H-22	Sierra Broadcasting Co.	B-105
SEI Electronics	H-188	Sierra Buttes Cable TV Co.	D-1985
Selco Products Co.	H-188	Sierra Dawn Estates Homeowners Assn.	D-1985
Select Business Resources Inc.	B-105	Sierra Joint Junior College District	B-105
Selective TV Inc.	B-105	Siete Grande Television Inc.	A-1449
Select Media Communications	H-142	Sigma Broadcasting Inc.	A-1449
Seltel Inc.	H-38	Sigma Electronics Inc.	H-190
Sel-Tronics Inc.	H-188	Signal	H-110
SEMO Communications Inc.	D-1984, H-22	Signal Engineering & Sales Inc.	H-190
Senate Appropriations Committee	G-8	Signal Images Telecommunications Inc.	H-22, H-115
Senate Subcommittee on Commerce, Justice, State & Judiciary	G-8		

THE TED HEPBURN COMPANY

In the rapidly changing field of media brokerage,
one company stands out
year after year after year.

Ted Hepburn, President Todd Hepburn, Vice-President

325 Garden Road, Palm Beach, Florida 33480 (407) 863-8995
P.O. Box 43263, Cincinnati, Ohio 45243-0263 (513) 271-5400

Signal Television	B-105	SMS Cable Co.	D-1986
Signal Vision Inc.	H-190	Casson F. Snyder	D-1986
The Silent Network (America's Disability Channel)	G-71	Cynthia Snyder Enterprises	H-143
The Sillerman Companies	H-9	Social Research Inc.	H-28
Silverbach-Lazarus Group	H-143	Society National Bank	H-9
Silver King Communications Inc.	A-1449, B-105	Society of Broadcast Engineers Inc.	G-32
Silver Springs Cable TV Inc.	D-1985	Society of Cable TV Engineers Inc. (SCTE)	G-32
Silverspur Syndication Inc.	H-143	Society of Composers, Authors and Music Publishers of Canada	G-32
W. Lee Simmons & Associates Inc.	H-22	Society of Motion Picture & Television Engineers (SMPTE)	G-32
Simmons Communications Inc.	D-1985	Society of Professional Journalists	G-32
Simmons Market Research Bureau	H-28	Society of Satellite Professionals	G-32
Robert Simmons	A-1449	Society of Television Pioneers	G-32
Simon Inc.	B-105	Socorro Satellite Systems Inc.	E-49
James A. Simon	E-49	Doug Soden	D-1986
Simon-Telelect Inc.	H-190	The Soderlund Co.	H-39
Freda Simpkins	D-1985	The Softness Group Inc.	H-32
Simplicity Tool Corp./Sitco Antennas	H-190	Sola	H-190
Simpson Electric Co.	H-190	Solar Vision Corp.	E-49
Sinclair Broadcast Group Inc.	A-1449	Solid State Logic Inc.	H-190
John Sinclair	D-1985	Solid Support Industries	H-190
Sindlinger & Co. Inc.	H-28	Soll Inc.	H-190
Donald E. Singer	E-49	H. A. Solutec Ltd.	H-190
Singer Products Inc.	H-190	Somat Publishing Ltd.	H-143
Siouland Christian Bcstg.	B-106	Somerfield Cable TV Co.	D-1986
Sioux Valley Rural Television Inc.	E-49	Somerset Communications	D-1986
Sandeep Sirsi	B-106	Son Broadcasting Inc.	A-1450, B-106
Siscom	H-190	The Songwriters Guild of America	G-33
Siskiyou Cablevision Inc.	D-1985	Sonic Communications	D-1986
Sitco Antennas—See Simplicity Tool Co.		Sonlight Bcstg. Systems Inc.	A-1450
Sitka News Bureau Inc.	A-1449	Sonlight Television Inc.	A-1450
Sitka School District	B-106	Sono-Mag Corp.	H-190
Sively Communications System	B-106	Sonshine Family TV Inc.	A-1450
Six Mile Run TV Corp.	D-1985	Sony Business & Professional Group	H-190
62nd Street Productions	H-143	Sony Pictures Entertainment Television Group	H-143
S.J.L. Broadcast Management Corp.	A-1450	Sony Pictures International Television	H-143
Sjoberg's Cable TV Inc.	D-1985	Sony Professional Audio	H-190
Skaggs Telecommunications Service	H-143	Sony Magnetic Products Group	H-190
SK & A Research Inc.	H-22	Sound Concepts Inc.	H-52
Skeena Broadcasters	D-2008	Soundcraft Electronics Inc.	H-190
Skinner Bcstg. Inc.	B-106	Sound Technology Inc.	H-190
SkiSat	B-106, D-1985	Soundtrack Recording Studios	H-143
Skotel Corp.	H-190	Souris River Telecommunications Mutual Aid Cooperative	D-1986
S.K.S. Productions Inc.	H-143	South Buffalo Cablevision	D-1986
Sky Cablevision Ltd.	D-1985	South Carolina Broadcasters Association	G-20
Skylink America Inc.	D-1985	South Carolina Cable TV Assn.	G-25
Sky Scan Cable Co.	D-1985	South Central Communications Corp.	B-106
Skyview	E-49	South Central LPTV Inc.	B-106
Sky-Window TV Inc.	B-106	South Chicago Cable Inc.	D-1986
Michael A. Slezzer	B-106	South Dakota Broadcasters Association	G-20
Stice of Life Productions Inc.	B-106	South Dakota Cable Inc.	D-1986
Rahe Slover	D-1985	South Dakota CATV Assn.	G-25
SLT Cable TV	D-1985	Southeast Cable TV Inc.	D-1986
Lee Skurzberg Research Inc.	H-28	Southeastern Ohio Television System	A-1450
SL Waber Inc.	H-190	Southeast Indiana Public Bcstg. Inc.	E-49
Small Cities Cable TV Corp.	D-1986	Southern Baptist Radio & Television Commission	G-34, H-143
Ray Smeal	D-1986	Southern Broadcast Corp. of Sarasota	A-1450
The SME Group Inc.	H-143	Southern Cable Advertising	H-52
David A. Smimoff	H-143	Southern Cable Communications	D-1986
A. Eugene Smith	D-1986	Southern Cable Group	D-1986
Smith & Powstenko	H-22	Southern Cablevision Construction Inc.	H-115
Smith Broadcasting Group Inc.	A-1450	Southern Cablevision Inc.	D-1986
Smith Broadcasting Inc.	A-1450	Southern California Cable Assn.	G-23
Smith DeMarco & Co.	D-1986	Southern CATV Assn.	G-23
Edith C. Smith	B-106	Southern Educational Communications Association	G-68
E. Scott Smith	D-1986	Southern Illinois Wireless Cable Co. Inc.	E-49
Joseph A. Smith	B-106	Southern Satellite Systems Inc.	G-90
Smith Television Investment Co.	A-1450	Southern Television System	H-39
SMPTE Journal	H-110		

Index to Contents

Southern Utah Cable Vision	D-1986	Starcom Inc.	E-49
Southern Vermont Cable Co.	D-1986	Star Communications Inc.	D-1988
Southern Wireless Cable Partners	E-49	Diana Lynn & Milton D. Stark	B-106
South Florida Public Telecommunications Inc.	B-106	Howard E. Stark	H-9
South Jersey Radio Inc.	B-106	William Stark	D-1988
Southland Cablevision Inc.	D-1987	Starlight Television Corp.	B-106
Southland Video Visions Inc.	H-143	Starnet	H-144
South Shore Cable TV Inc.	D-1986	Star Tech Corp.	H-22
South Side TV Assn.	D-1986	Starview Systems Inc.	E-49
Southtown's Christian Center Inc.	B-106	Starwest Inc.	D-1988
Southwest Bcstp. Co. Inc.	B-106	State Associations of Broadcasters	G-17
Southwest Cable Inc.	E-49	State Cable TV Corp.	D-1988
Southwestern Bell Corp.	E-49	State Labs Inc.	H-191
Southwestern Cable Investments Corp.	D-1987	State Regulatory Agencies for Cable TV	G-16
Southwestern CATV Inc.	D-1987	State Street Bank & Trust Co.	H-9
Southwest Film Laboratory Inc.	H-144	Station Representatives Association Inc.	G-32
Southwest Florida Cable Advertising	H-52	Statistical Research Inc.	H-29
Southwest Florida Telecommunications Inc.	A-1450	Statusystem Inc.	H-191
Southwest Montana Corp.	D-1987	Stauffer Communications Inc.	A-1450
SouthWest MultiMedia Corp.	A-1450	John D. Stebbins Co.	H-9
Southwest Telecommunications Co-op Assn. Inc.	E-49	Steenbeck Inc.	H-191
Southwire Co.	H-190	Stephen Cable TV Inc.	D-1988
Spalj Construction Co.	H-115	Stephen Communications Inc.	E-49
Rick Spalla Video Productions	H-144	Stephens County Broadcasting Co.	A-1451
Spanish Television Services Inc.	H-144	Don W. Stephens	A-1451
Spanner Co.	D-1987	Sterling Communications	H-144
Spartan Radiocasting Inc.	A-1450	Sterling Institute Inc.	H-22
Specchio Developers Ltd.	B-106, E-49	Claire Stern Associates Inc.	H-22
Specialty Broadcasting Corp.	B-106	Stern Telecommunications Corp.	H-22
Specialty Video Marketing Ltd.	H-144	Steuben Community TV System	D-1988
Spectra Image Systems Inc.	H-144	Stevens Tower Co. Inc.	H-191
Spectrum	H-190	Phoebe Stiles	E-49
Spectrum Media	B-106	ST Keltec Corp.	H-191
Spectrum Motion Picture Laboratory	H-144	A. J. Stockmeister Inc.	D-1988
Spice	G-82	Stone & Youngblood	H-22
Spirit Productions Inc.	B-106	Storeel Corp.	H-191
Spiritual World Network	H-144	Storyvision Network	G-88
Splittrock Telecom Cooperative Inc.	D-1987	Marty Stouffer Productions Ltd.	H-144
Sportlife Films/Video	H-144	D. W. Strahan	B-106
The Sports Channel-TSC	G-84	Strand Construction Inc.	H-115
SportsChannel America	G-82	Strand Electro Controls	H-191
SportsChannel Chicago	G-82	Strand Lighting Inc.	H-191
SportsChannel Florida	G-82	Strata Marketing	H-22
SportsChannel New England	G-82	Stratford Mutual Telephone	D-1988
SportsChannel New York	G-82	S. S. Street & Associates	H-22
SportsChannel Ohio	G-82	Streetsville Productions	H-144
SportsChannel Pacific	G-82	Structural Systems Technology Inc.	H-22
SportsChannel Philadelphia	G-82	Scott Stuart	A-1451, B-106
Sports Legends Inc./Berl Rotfeld Productions Inc.	H-144	Stuart Tower Corp.	B-106
The Sports Network	G-88	Stuck Electric Inc.	D-1988
SportSouth Network	G-82	Studer Revox America Inc.	H-191
Sports Scene Inc.	H-190	Studio 5 Inc.	B-106
Robert J. Spradlin	B-106	Studio Film & Tape Inc.	H-144, H-191
Spring City Cable TV Inc.	D-1987	Studiolink	H-144
Springfield Cable Inc.	D-1987	Studio Technologies Inc.	H-191
City of Springfield, FL	D-1987	Studio West	H-144
Spring Mills TV Co.	D-1987	Richard Sturtz	D-1988
Springport Telephone Co.	D-1987	Frank Styers	D-1988
Springville Cooperative Telephone Assn. Inc.	D-1987	Sudborough Pictures International	H-144
SPR News Source Inc.	H-144	Sudbrink Broadcasting	B-107
Sprucer	H-191	Suffolk Cablevision Inc.	D-1988
Danny Spurlock	D-1987	Sullivan Communications	D-1988
SRM Computers Inc.	E-49	David Sullivan	D-1988
SRW Inc.	D-1987	Joe Sullivan & Associates Inc.	H-22
SSD & W Inc.	H-32	Sullivan Productions Inc.	H-144
Stackhouse Inc.	H-115	Sully Buttes Telephone Cooperative Inc.	D-1988
Stagehands, Local 33 (IATSE)	G-38	Sul Ross State University	D-1988
A Scott-Fetzer Co.	H-191	City of Sumas, WA TV Cable System	D-1988
Stainless Broadcasting Co.	A-1450	Summa Communications Inc.	B-107
Stainless Construction Co.-SG Communications	H-191	Summation Broadcasting Co.	B-107
Stainless Inc.	H-191	Summit Bank of Indianapolis	H-9
Stake Construction Co.	H-115	Summit Co.	H-22
Stancil Corp.	H-191	Summit Communications Group Inc.	D-1988
Standard Communications Corp.	H-191	Summit Communications Inc.	B-107, D-1988, E-49
Standard Tape Laboratory Inc.	H-191	Sumner Cable TV Co.	D-1988
Standard Telephone Co.	D-1987	Sunbelt Cable Advertising	H-53
Standard Tobacco Co. Inc.	D-1987	Sunbelt Entertainment Corp.	E-49
Standard Truck & Equipment Co. Inc.	H-191	Sunbelt Media Group Inc.	B-107
D.J. Standley	B-106	Sunbow Productions	H-144
Stanley Cablevision Inc.	D-1987	Sun Cable Co. of Chelan	D-1989
Stanton Cable TV	D-1987	Suncoast Television Inc.	B-107
Stanton Magnetics Inc.	H-191	Sun Country Cable	D-1989
Star Cable Associates	D-1987	Suncrest Cablevision Inc.	D-1989
Star Cablevision Group	D-1987	Sudbrink Broadcasting	A-1451
Star Case Manufacturing Co.	H-191	Sunbeam Television Corp.	A-1451
StarChannels Assoc. L.P.	E-49	Sunbelt Broadcasting Co.	A-1451
Starch Inra Hooper Inc.	H-25	Sunbelt Television Inc.	A-1451

Sunbelt-South Telecommunications Ltd.	A-1451
Sunman Telephone Co. Inc.	D-1989
Sun Multi-Channel MDS Inc.	E-49
Sunn Cable Inc.	H-115
Sunnyside Cable TV Co.	D-1989
Sunrise Cable Advertising Interconnect	H-53
Sunshine Network	G-82
Sunstate Cablesystems Inc.	D-1989
Sun Television	H-144
Superaudio Cable Radio Service	G-82
Superchannel	G-88
Super Comm	E-50
Superior Broadcasting Corp.	E-50
Superior Communications Group Inc.	A-1451
Superior Communications Systems	E-50
Superior Promotions Inc.	H-144
Superstar Connection	G-92
Superstation Inc.	A-1451
Supreme Cable Co. Inc.	E-50
Sur Este Bcstg. Corp.	B-107
Survival Anglia Ltd.	H-144
Susquehanna Cable Co.	D-1989
Sutton Capital Group	D-1989
Percy E. Sutton	D-1989
Suvi Inc.	E-50
Swager Communications Inc.	H-115, H-191
Swain Film & Video	H-144
The Swayzee Telephone Co. Inc.	D-1989
SWC Network Inc.	B-107
Sweetwater Cable TV Co. Inc.	D-1989
Allen Swift Inc.	H-144
Swintek Enterprises Inc.	H-191
Switchcraft Inc.	H-192
S.W.R. Inc.	H-192
Sydney Box Associates Ltd.	H-144
Symbolics Graphics Division	H-192
Symetrix Inc.	H-192
Symonds & Associates	H-22
Synchronous Communications Inc.	H-192
Syndicom Entertainment Group	H-144
Syracuse Interconnect	H-53
Syracuse TV Corp.	B-107
Syrcauts International Inc.	H-192
Syringa Community Cable TV	D-1989
System Associates	H-192
Systemation Corp.	H-192
System Services Inc.	H-115
Szabo Associates Inc., Media Collection Specialists	H-22

T

Taber Cable TV Ltd.	D-2008
Taber Manufacturing & Engineering Co.	H-192
TA Communications Partners	H-10
Taconic Technology Corp.	D-1989
City of Taconite Cable TV	D-1989
Taft Broadcasting Co.	E-50
Tahlequah TV 21	B-107
Taikan Co.	H-192
Taifford Cooper Inc.	H-22
Tailgater Inc.	H-192
Talent Exchange	H-144
Talk TV Network	G-87
Albert A. Talley	D-1989
Tally Television Corp.	B-107
Taloga Cable TV	D-1989
Talton Bcstg. Co.	E-50
Tamaqua Cable Products Corp.	H-192
Tamiami Fort Myers/Naples Inc.	B-107
Tampa Bay Interconnect	H-53
Tamron Industries Inc.	H-192
Tanana Valley TV Co.	B-107
William Y. Tankersley	B-107
Tannebrine Rose Assoc. Inc.	H-144
Tape-Film Industries	H-145
Tapscan Inc., Cablescon Division	H-29
Taras Communications Inc.	B-107
Targetvision	H-46
Tar River Cable	H-53
Sarkes Tarzian Inc.	A-1451
TASCAM/TEAC Professional Division	H-192
T. A. T. Cablevision	D-1989
Richard D. Tatham	B-107
L. W. Taylor Electric & Co.	H-115
Ken Taylor	D-1989
Taylor Tele-Communications Inc.	H-115



Cable Link, Inc. New & Remanufactured
 Converters • Line Gear
 "The Affordable Alternative" Headend • Passives • CAD

Free Repairs For Your Excess Inventory

(614) 221-3131 • FAX (614) 222-0581

TBA Inc.	D-1989
TBN (Trinity Broadcasting Network)	G-84
TCA Cable TV Inc.	D-1990
TC Communications Inc.	E-50
TCD Corp.	D-1990
TCV/Paccomm	H-46
TCS Cable Inc.	H-115
TCS Television Partners	A-1451
T-C Specialties Co. Inc.	H-22
Teatronics Inc.	H-192
Technical Services	D-1990
Technics	H-192
Technisonic Studios Inc.	H-145
Techni-Tool Inc.	H-192
Technivision Inc.	E-50
Technology Service Corp.	H-145, H-192
Tech Systems Corp.	H-192
TE Consulting Inc.	H-22
Tek Media Supply Co.	H-192
Tekno Inc.	H-192
Teko Telecom S.R.L.	H-192
Tekskil Industries	H-192
Tekstar Cablevision Inc.	D-1990
Tektronix Inc.	H-192
The Tel A Cast Group	H-145
Telco American	H-192
Telcom Appraisal	H-23
Tel-Corn Inc.	D-1990
TELEBET—See Penn National Racing Alive.	
Telecable BSL Inc.	D-2008
TeleCable Corp.	D-1990
Tele-Cable Service Corp.	D-1990
Telecable Targeting	H-53
Telecasters of Eugene Inc.	A-1451
Telecinco Inc.	A-1451, B-107
Telecine Film Studios Inc.	H-145
Telecom Distribution Services Corp.	H-23
Telecommunication Cable System	D-1990
Telecommunication Products Corp.	H-192
Tele-Communications Inc.	D-1990
Telecommunications Industry Association	G-32
Telecommunications Research & Action Center	G-32
Telecommunications Systems Inc.	E-50
Telecom Productions Inc.	H-145
Telecorp Systems Inc.	H-192
Telecorp Inc.	A-1451
Telecrafter Products	H-193
Telecrafter Services Corp.	E-50, H-23, H-115
Teledac Inc.	H-193
Teledyne Camera Systems	H-193
Telefilm Canada	H-145
Telegenic Programs Inc.	H-145
Tele Italia Inc.	B-107
TeleMark Inc.	H-23
Tele-Measurements Inc.	H-23, H-193
Telemedia	H-145
Tele-Media Corp.	D-1991
Telemedia Inc.	B-107
Telemetrics Inc.	H-193
Tele-Missions International Inc./Faith-On-Focus Productions	H-145
Telemount Pictures Inc.	H-145
Tele-Munche	H-145
Telemundo	H-39
Telemundo Channel 2	H-145
Telemundo Group Inc.	A-1451, B-107, H-145
Telepak SD	H-193
Telephone & Data Systems Inc.	D-1992
Telephone Service Co.	H-115
Teleplex Inc.	H-193
Telepro Communications	D-1992
TeleRep Inc.	H-39, H-145
Telesat Cablevision Inc.	D-1992
Telesat Canada	G-89
Telesat Communications Inc.	D-1992
Telescene Inc.	H-145
Telescreen Inc.	H-145
Telescript Inc.	H-193

Index to Contents

Telestrategies	H-23	The Television Syndication Co.	H-145
Telesystems Inc.	D-1992	Television Systems of the UK & IBA Commercial Program Contractors	B-299
Teletch Communications	H-23	Television Technology Corp.	H-193
Tele-Tech Electronics Ltd.	H-193	Television Translator Stations	B-115
Tele 38 Inc.	A-1451	Televista Communications Inc.	D-1992
Telethon Television Co. Inc.	B-107	Televorld Inc.	H-145
Televideo San Diego	H-193	Telex Communications Inc.	H-193
Tele-View Inc.	E-50	Telic Inc.	H-145
Television Systems Corp.	D-1992	Audrey B. Tellefsen	B-107
Television Systems of Minnesota	B-107	Tellet Communications Corp.	H-193
Television 30 Partners	B-107	Tel Master	E-50
Television & Cable Action Update	H-110	Telocator Magazine	H-111
Television & Cable Factbook	H-110	Tel-Radio Communications Properties Inc.	E-50
Television Assn. of Republic	D-1992	Telsta, General Cable Apparatus Div.	H-193
Television Bureau of Advertising Inc. (TVB)	G-18	Tel-Star Cablevision Inc.	D-1992
Television Bureau of Canada	G-35	Teltran Communications Inc.	E-50
Television & Cable Program Sources & Services	H-117	Temple Baptist Church Inc.	B-107
Television Cable Communications	H-10, H-23	Templeton Telephone Co.	D-1992
Television Communications Inc.	A-1451	Tennaplex Systems Ltd.	H-193
Television Digest with Consumer Electronics	H-110	Tenncom Inc.	D-1992
The Television Distribution Co. Inc.	H-145	Tennessee Association of Broadcasters	G-20
Television Engineering Corp.	H-193	Tennessee Cable TV Assn.	G-25
Television Equipment Associates Inc.	H-193	Tentel Corp.	H-193
Television Food Network (TVFN)	G-82	Tepeco Corp.	H-194
Television Improvement Assn.	B-107	Term-Comm Corp.	E-50
Television Index Inc.	H-110	Terracom Partnership	E-50
Television Interests Co. Inc.	B-107	Terrebonne Cablevision	D-1992
Television Partners Unlimited Inc.	H-145	Ben Terry	D-1992
Television Station Partners L.P.	A-1451	Ter Tel Enterprises	D-1992
Television Program Enterprises—See TeleRep Inc.		Teton County School District	B-107
Television Stations	A-17	Texas Association of Broadcasters	G-20
Alabama	A-17	Texas Cable TV Assn.	G-25
Alaska	A-48	Texas Electronics Inc.	H-194
Arizona	A-60	U. of Texas at Austin	B-107
Arkansas	A-82	Texas Wired Music Inc.	E-50
California	A-97	Texscan Corp.	H-194
Colorado	A-185	Tex-Star Wireless Communications Alpha	E-50
Commercial	A-17	Tex-Star Wireless Communications Beta	E-50
Connecticut	A-213	The Texwipe Co.	H-194
Delaware	A-221	T.F.T. Inc.	H-194
District of Columbia	A-223	T.H.A. Media Distributors Ltd.	H-145
Educational/Public	A-1329	Thames Television International	H-145
Florida	A-232	That Corp.	H-194
Georgia	A-295	Theatre Service & Supply Corp.	H-194
Guam	A-1306	Thermodyne International Ltd.	H-194
Hawaii	A-356	Thomas Broadcasting Co.	A-1451
Idaho	A-377	Tacher Television	H-39
Illinois	A-390	Thetford Video Inc.	D-2008
Indiana	A-445	Think Entertainment	H-145
Iowa	A-476	Thirteen/WNET	H-145
Kansas	A-498	31 License Inc.	B-107
Kentucky	A-517	The :30 Airborne	H-29, H-145
Louisiana	A-537	Thoben-VanHuss & Associates Inc.	H-10
Maine	A-562	Thomas Alexander & Assoc.	E-50
Maryland	A-571	Thomas-Gillum Productions & Video	H-145
Massachusetts	A-582	Roy E. Thomas Jr.	D-1992
Michigan	A-597	Terry Thomas	D-1992
Minnesota	A-635	Thompson Cablevision Co. Inc.	D-1992
Mississippi	A-661	H. Erwin Thompson Associates Inc.	H-10
Missouri	A-679	John Andrew Thompson	B-108
Montana	A-712	Pat Thompson Co.	H-10
Nebraska	A-730	William J. Thompson	B-108
Nevada	A-747	Thomson Broadcast	H-194
New Hampshire	A-759	Thomson Electronic Tube Div.	H-194
New Jersey	A-763	Thomson-LGT	H-194
New Mexico	A-768	The Thorburn Co.	H-10
New York	A-786	Thome Bay Community TV Inc.	D-1992
North Carolina	A-838	Thorntown Telephone Co.	D-1992
North Dakota	A-871	Thorp Telephone Co.	D-1993
Ohio	A-890	Thrash Broadcasting Co. Inc.	B-108
Oklahoma	A-932	Three Angels Broadcasting Network Inc.	B-108
Oregon	A-950	3D Cable Inc.	D-1993
Pennsylvania	A-972	Three Eagles Broadcasting Co.	B-108
Puerto Rico	A-1307	Three Sixty Corp.	D-1993
Rhode Island	A-1013	Throckmorton Cablevision	D-1993
South Carolina	A-1019	Thunder Bay Broadcasting Corp.	A-1452
South Dakota	A-1040	J. Warren Thurston	B-108
Tennessee	A-1058	Tidewater Cable Interconnect	H-53
Texas	A-1090	Tidewater Christian Communications Corp.	A-1452
Utah	A-1194	Tierra Alta Bcstg. Inc.	B-108
Vermont	A-1203	Tiffen Manufacturing Corp.	H-194
Virgin Islands	A-1328	Tiffin Scenic Studios Inc.	H-194
Virginia	A-1207	Tifton Translator Inc.	B-108
Washington	A-1231	Tiger Cable Systems Inc.	D-1993
West Virginia	A-1253	Parker Tiller	B-108
Wisconsin	A-1267	Time Life Films	H-145
Wyoming	A-1294		

Timeline Vista Inc. H-194
 Time Manufacturing Co. H-194
 Times Fiber Communications Inc. H-194
 Times Mirror Broadcasting A-1452
 Times Mirror Cable TV D-1993
 Time Warner Cable D-1993, H-46
 B.F.J. Timm E-50
 Tinsley Laboratories H-194
 Bob Tips D-1994
 Titonka Telephone Co. D-1994
 TKR Cable Co. D-1994
 TM Brokers H-194
 TM Century Inc. H-146
 TNN (The Nashville Network) G-78
 T-N Spot Sales H-40
 TNT (Turner Network TV) G-84
 TOA Electronics Inc. H-194
 Tocom Div. (General Instrument Corp.) H-194
 Today Video H-146
 Todd, Branton, Wooton & Fugit B-108
 Todd Communications Inc. E-50
 Robert Todd D-1994
 Tok Community TV B-108
 Token Partnership E-50
 Toledo Television L.P. A-1452
 Tomlin Film Productions Inc. H-146
 Tomoka Cable TV D-1994
 Toner Cable Computer Systems H-194
 Toner Cable Equipment Inc. H-195
 Charles K. Tootle B-108
 Tootlevision Broadcast Co. B-108
 Edwin Tomberg & Co. Inc. H-10, H-23
 Torpey Controls H-195
 Agustin Torres Jr. B-108
 Toshiba Corp. H-195
 Total TV of California Inc. D-1994
 Victor J. Toth E-50
 Towers & Perrin H-23
 The Toy Specialists H-23, H-195
 TPC Cable TV D-1994
 TPC Communications Inc. H-146
 Traco Advertising Inc. H-146
 Bill Tracy D-1994
 Trafco Inc.—See United Methodist Communications.
 David Traiser D-1994
 Bill Trammell B-108
 Tranquility Community Church B-108
 Trans America Bcstg. Corp. A-1452
 Trans-American Video Inc. H-146
 Transcomm Inc. H-23
 The Translator Co. E-50
 Translators Owned & Operated by TV Stations B-218
 Transmission Structures Limited H-195
 Tran-Star Inc. B-108
 Trans-USA Corp. H-195
 Trans-Video Inc. D-1994
 Transvue Pictures Corp. H-146
 Transwestern Video Inc. D-1994
 Trans World International Inc. H-146
 The Travel Channel G-82
 Travelview International H-146
 Treasure Coast Communications Inc. A-1452
 Treasure Coast Tele-Visions Inc. H-46
 Jack Treece D-1994
 Treise Engineering Inc. H-195
 Tremetrics Inc. H-195
 Max A. Trevino B-108
 Trexar Corp. A-1452, B-108
 Triac Communications Ltd. B-108
 Triad Communications H-116
 Triangle Communications System Inc. D-1994
 Triangle Television Co. Inc. B-108
 Triax Communications Corp. D-1994
 Tribeca Film Center H-146
 Tribune Broadcasting Co. A-1452, E-50
 Tribune Entertainment Co. H-146
 Tri-Cable Inc. D-1995
 Tri-County Cable TV Membership Corp. D-1995
 Tri-County Communications Corp. (IN) D-1995
 Tri-County Communications Inc. (OR) B-108
 Tri-County Communications Inc. (TX) E-51
 Tri-County Electric Cooperative E-51
 Tri-County UHF-TV Inc. B-108
 Trident Broadcasting B-108
 Tri-Ex Tower Corp. H-195
 Trigon Video Services—See Videoworks.
 Trilogy Communications H-195



Radio Frequency Systems, Inc.
 Cablewave Systems Division

Cablewave Systems
 60 Dodge Ave.
 North Haven, CT 06473
 ☎ (203) 239-3311
 SALES FAX (203) 234-7718

- Turnkey RF Subsystems
- Bogner® LPTV, UHF, VHF, MMDS/ITFS antennas
- Flexwell® transmission line and connectors

Trinmark Television H-146
 Trimm Inc. H-195
 Trimount Corp. H-195
 Trimtab Productions Inc. B-108
 Trinity Broadcasting Network Inc. A-1452, B-108, G-84
 Trinity Cablevision Inc. D-1995
 Trio Visual Effects Inc. H-146
 Tri-Parish Cable-Vision Inc. D-1995
 Triple C Communications H-116
 Triple Crown Electronics Inc. H-195
 Triplett & Associates A-1452
 Triplett Corp. H-195
 Tristar Cable Inc. D-1995
 Tristar Television H-146
 Tri-State Broadcasting Co. Inc. A-1452, B-109
 Tri-State Christian TV Inc. A-1453, B-109
 Tri-State Family Broadcasting A-1453
 TriTek Southern Communications D-1995
 Trojan Battery Co. H-195
 Troma Inc. H-146
 Trompeter Electronics Inc. H-195
 Tropical Paradise Ltd. B-109
 Troy Television Co. Inc. D-1995
 Truetime Inc. H-195
 Harold L. Trumbly B-109
 Linda K. Trumbly B-109
 Tryon Communications Inc. D-1995
 TSC-The Sports Channel G-84
 Total Spectrum Manufacturing Inc. (TSM) H-195
 Ronald T. Tsunoda B-109
 Tube Engineering Panel Advisory Council (TEPAC) of EIA G-32
 David A. Tucker B-109
 Tudor & Yager Inc. H-116
 The Tulalip Tribe Inc. D-1996
 Tulsat Corp./Automation H-195
 Tundra Telecommunications Systems Inc. E-51
 Turin Cable TV D-1996
 Turner Broadcasting Sales Inc. H-40
 Turner Broadcasting Systems Inc. H-146
 Turner Classics Movies G-87
 Turner Home Satellite G-92
 Turner Network TV (TNT) G-84
 Turner Program Services H-146
 Robert E. Turner D-1996
 Turner-Vision Inc. G-92
 Tumpike TV B-109
 TV 4 Indian Oak Corp. B-109
 TV-9 Inc. B-109
 TV 10 Inc. B-109
 TV 14 Inc. B-109
 TV2S E-51
 TV 31 Inc. B-109
 TV 32 Inc. A-1453
 TV 45/KATY Communications Inc. B-109
 TV 48 Detroit Inc. B-109
 TV 49 Inc. A-1453
 TV 50 Inc. B-109
 TV-52 Inc. B-109
 TV 65 B-109
 TV Answer Inc. H-23
 TV Art International Inc. H-146
 TV Assn. of Coulee Dam D-1996
 TV Broadcasters of Central Virginia B-109
 TV Cable Assoc. Inc. D-1996
 TV Cable Co. of Andalusia Inc. D-1996
 TVC Inc. D-1996
 T.V.C. Inc. H-195
 TV Communications Network Inc. E-51
 TV Enterprises Inc. D-1996
 TV Horizons H-146
 TVI H-195
 TV-Japan G-84
 TV Market Rankings, Alphabetical (Arbitron) A-5
 TVMC Audiovisual Inc. H-146
 TV Muscle Shoals Inc. A-1453
 TV Networks G-53
 TVOntario H-146

Index to Contents

TVQ Inc.	H-29	Univision	G-84, H-40, H-147
TVRC Corp.	H-147	Univision Inc.	H-23
TV Service Inc.	D-1996	UN2JC Communications Ltd.	A-1453
TV Signal Co.	E-51	Unum Life Insurance Co.	H-10
TVT Limited	H-195	Unusual Films	H-147
TWC (The Weather Channel)	G-84	UPA Productions of America	H-147
Blake Twedt	E-51	James L. Upchurch	A-1453
Twentieth Century-Fox	H-147	Upper Peninsula Communications Inc.	D-1997
Twentieth Century-Fox Film Corp.	H-147	Upper Valley Telecable Co. Inc.	D-1997
Twentieth Century-Fox Television	H-147	Upsala Telecommunications Technetronics Inc.	E-51
Twenver Broadcast Inc.	A-1453	Up with People	H-147
Twin County Cable TV	D-1996	Urban Bcstg. Corp.	A-1453
Twin Valley Communications Inc.	D-1996	Urban Communications TV Inc.	B-110
216 Paoli Ave. Corp.	E-51	UREI	H-196
TWR Lighting Inc.	H-196	USA Cablesystems Inc.	D-1997
Tyne Tees Enterprises Ltd.	H-147	USA 800 Inc.	H-23
U		USA Network	G-84
William N. Udell	B-109	U.S. Army Department Public Affairs	H-147
UHF Channel 59 Corp.	A-1453	US Cable Corp.	D-1997
UHF-TV Inc.	B-109	U. S. Cable Inc.	H-116
Ronald Ulioa	A-1453	U.S. Department of Agriculture	H-148
Ulster Television Plc	H-147	U.S. Dept. of Commerce	H-23
Ultimate Corp.	H-196	USIA (United States Information Agency)	G-15
Ultracom Cablevision	E-51	USSB (U.S. Satellite Broadcasting Co. Inc.)	G-90
Ultra Vision of Texas	E-51	US Tape & Label Corp.	H-196
UMG Cable Communications Inc.	D-2008	Utah Broadcasters Association	G-20
UNDA USA	G-34	Utah Cable TV Assn.	G-25
Underground CATV Construction	H-116	Utah Scientific Inc.	H-196
Underground Electrical Co. Inc.	H-116	UTE Microwave Inc.	H-196
Underground Equipment & Supply	H-196	Ute Mountain Indian Tribe	D-1997
UNESCD	G-36	Utility Body Co.	H-196
Unifilm International Co.	H-147	Utility Contracting Co.	H-116
Union CATV Inc.	D-1996	Utility Systems Development	H-116
Union City Microvision	B-109, E-51	Utility Tower Co.	H-116, H-196
Union Connector Co. Inc.	H-196	V	
Union Internationale de la Presse Radiotechnique et Electronique	G-36	Richard E. Vail	E-51
The Union Mission	B-109	Valentino Music Library	H-148
Union Syndicale de la Production Audiovisuelle (USPA)	G-36, H-147	Valley Cable Systems (PA)	D-1998
Union Telephone Co.	D-1996	Valley Cable Systems Inc. (IA)	D-1998
City of Unionville, Missouri CATV	D-1996	Valley Cable TV Inc. I	D-1998
UNI-SET Corp.	H-196	Valley Cablevision Ltd.	D-2008
United Ad Label Co. Inc.	H-196	Valley Center Cablesystems L.P.	D-1998
United Artists Cable Advertising	H-53	Valley Channel 48 Inc.	A-1453
United Artists Cable Advertising-Mississippi	H-53	Valley Public Television Inc.	B-110
Southland/Foothills Interconnect	H-53	Valley Telco Co-op Assn. Inc.	D-1998
United Broadcasting Co.	D-1996	Valley TV 4	B-110
United Cable Co.	D-1996	Valley TV Co-op Inc.	D-1998
United Cable Management	D-1996	Valley Wireless Cable Inc.	E-51
United Cable Systems Inc.	D-1996	Valmont Industries Inc.	H-196
United Church of Christ	G-34	Valparaiso Communication Systems	D-1998
United Communications Assn. Inc.	D-1996	Valuation Research Corp.	H-10
United Communications Corp.	A-1453	ValueVision International Inc.	B-110
United Electrical Radio & Machine Workers of America (UE)	G-38	Van Bernard Productions	H-148
United Film Enterprises Inc.	H-147	W. Addington Vance	D-1998
United Inc.	H-116	Vanda Communications Inc.	H-23
United Media	H-196	Vanderslice & Associates Inc.	H-29
United Methodist Communications	G-34, H-147	J. B. Van de Sande	B-110
United Nations Office of Public Information	G-32, H-147	Peter Van de Sande	B-110
United Press International (UPI)	H-147	Vanguard Plastics	H-196
United Ropeworks USA Inc.	H-196	Van Home Telephone Co.	D-1998
United Satellite America Inc.	D-1997	Gary Van Nortwick	B-110
United Scenic Artists, Local 829	G-38	Elmer Vanover	D-1998
United States Catholic Conference	G-34	Van Pragg Productions Inc.	H-148
United States Gypsum Co.	D-1997	Vantage Cable Assoc. L.P.	D-1998
United States Media Corp.	A-1453	Halina Van Voorhis	B-110
United Telephone Mutual Aid Corp.	D-1997, E-51	Stephen Van Voorhis	B-110
United Television Inc.	A-1453, B-109	Van Wert Television Co.	B-110
United Television Technologies Inc.	E-51	Patricia Van Zandt	B-110
United Video Cablevision Inc.	D-1997	Ed & Irene Varhung	D-1998
United Video Satellite Group	G-90	Varian TVT	H-196
Unitel Video Inc.	H-147	Variety Clubs International	G-32
Unity Bcstg. Inc.	B-110	Norman S. Vaughan	D-1998
Unity Broadcasting Network	D-1997	Stephen W. Vaughan	D-1998
Unity Cable Partners	E-51	T. J. Vaughan & Associates	H-23
Unity Cable TV Inc.	D-1997	Vaughn Communications Group	H-196
Universal Cable Inc.	D-1997	Vazquez & Associates	H-23
Universal Cablevision Inc.	D-1997	VEAM (Div. of Litton Systems Inc.)	H-197
Universal Communications of Pennsylvania Inc.	D-1997	VEBO Productions	H-148
Universal Electronics Inc.	H-196	Veetronix Inc.	H-197
Universal Television	H-147	Vega	H-197
Universite Radiophonique et Televisuelle Internationale (U.R.T.I.)	G-36	Vega Associates Inc.	H-23
University Bcstg. Co.	B-110	Mike Veldman	B-110
University of Southern California	H-147	Jose Julio Martinez Velilla	B-110
University of Texas Medical Branch at Galveston	H-147	Venard Films Ltd.	H-148

Venevision International Inc.	H-148	Village Cable Co. (Palmetto, LA)	D-1999
Vento & Co.	D-1998	Villa Park Social Services Corp.	D-1999
Verde Valley Cable TV Inc.	D-1998	Vine & Branch Inc.	A-1454
Veritas Productions Inc.	H-148	Tricia & Michael Vinson	B-110
Vermeer Manufacturing Co.	H-198	Vinten Broadcast Inc.	H-198
Vermont Association of Broadcasters	G-20	H. A. Virdell Jr.	D-1999
State of Vermont Public Service Board	G-16	Virginia Association of Broadcasters	G-20
Vermont Wireless Cooperative	B-110	Virginia Beach Cable Television Co.	D-1999
Vernon Communications & TV	D-1998	Virginia Cable TV Assn.	G-25
Vero Beach Bcstg. Inc.	B-110	Virginia Communications Inc.	E-51
Veronis, Suhler & Associates Inc.	H-10	Visionaire Inc.	E-51
Versaccount Inc.	H-198	Vision Bcstg. Network	B-111
Versatech Industries Inc.	H-198	Vision Cable Advertising	H-53
Vertex Communications Corp.	H-198	Vision Cable Communications Inc.	D-1999
Verto Cable TV	D-1998	Vision Electronics	D-1999
The Veterans Bedside Network of the Veterans Hospital Radio & TV Guild	G-33	Vision Television	G-87
Veteran Wireless Operators Association Inc.	G-33	VISN/ACTS, The Faith & Values Channel	G-84
Vetter Communications Co. Inc.	A-1453	Visnews International	H-149
VGX Inc.	H-198	Vista Communications	D-1999
VH-1 (Video Hits One)	G-84	Visual Entertainment Unlimited	B-111
Viacom Broadcasting Inc.	A-1453	Visual Productions '80 Ltd.	H-149
Viacom Cable	D-1998	B. N. Viswanath	B-111
Viacom International Inc.	H-148	Deepak Viswanath	B-111
Viacom World Wide	H-23	Vital Learning	H-149
Via/Net Companies	E-51	Vi-Tel Inc.	D-1999
Vickerman-Zachary-Miller	H-23	Vitt Media International Inc.	H-149
Vicon Industries Inc.	H-198	Viva Television	G-87, H-149
Victory Bcstg. Corp.	B-110	VJN Partners Ltd./TCI Development Corp.	B-111
Victory Center Inc.	B-110	Vicek Cable Co.	D-1999
Victory Television Inc.	H-148	VNU Operations Inc.	H-25
Victory Television Network	B-110	The Voice of Saratoga Inc.	B-111
Vidacable CATV Systems	D-1999	Volcano Communications Co.	D-1999
Video Accessory Corp.	H-198	Volt Information Services Inc.	H-116
Video Ads Inc.	H-53	VS&A-Hughes Inc.	A-1454
Video Associates Labs Inc.	H-198	VSC Post	H-149
Video-Cinema Films Inc.	H-148	VSI Global Video Inc.	H-149
Video Communications Inc.	H-23	Vuescan Inc.	H-198
Video Communications Systems	E-51	Vukasovich Broadcasting	D-2000
Video Data Systems (Sterling Television Presentations Inc.)	H-198	Vu Thi Power	B-111
Video Dery Ltee.	D-2008	Vyvx Inc.	H-24
Video Design Pro	H-23		
Videodex Inc.	H-29		
Video Edition Inc.	H-148		
Video Engineering Inc.	D-1999		
Video Enterprises Inc.	H-32, H-148		
Video Express Productions	H-148		
Videofashion	H-148		
Video 44	A-1454		
Video Gold Inc.	H-148		
VideOhio Inc.	B-110		
Video Hits One (VH-1)	G-84		
Video Image Productions Inc.	B-110		
Video Inc.	D-1999		
Video International	H-198		
Video Jukebox Network Inc.	B-110		
Videolab Para Technologies	H-198		
Video Mail Communications Inc.	A-1454		
Video Management Consultants	H-24		
Videomark	H-148		
Video Marketing Concepts	H-148		
Video Marketing Network Inc.	A-1454, B-110		
Videomedia	H-198		
Video Media Marketing Ltd.	H-148		
Video/Multipoint	E-51		
Videophile Marketing Services	H-24		
Video Probe Index Inc.	H-24, H-25		
Video Probe in Focus	H-29		
Video Protection Co.	H-198		
Video/Radio Yesteryear	H-149		
Video Services Ltd.	D-1999		
Video Services Unlimited	H-198		
The Video Tape Co.	H-198		
Videotek Inc.	H-198		
Videotron Ltee.	D-2008		
Video Vision Inc.	D-1999		
Video Week (Warren Publishing Inc.)	H-111		
Video West	H-149		
Videoworks	H-149		
Vidcom Inc.	E-51		
Vidistrib Inc.	H-149		
Viewer's Choice	G-84		
Viewer's Choice II	G-84		
Viewsonics Inc.	H-198		
Viking Cases	H-198		
Viking Communications Inc.	B-110		
Viking Electronics Inc.	D-1999		
Village Cable Co. (Anchorage, AK)	D-1999		
		W	
		Wabash Valley Broadcasting Corp.	A-1454
		Waco-Temple-Kileen Interconnect	H-53
		Wade Communications Inc.	D-2000
		Wade Productions Inc.	H-149
		David Wagner	D-2000
		Wagon Wheel Enterprises of Texas	E-51
		Bernard H. Wainwright	D-2000
		Waitsfield-Fayston Telephone Co.	D-2000
		Walco Inc.	D-2000
		Waldon Inc.	H-198
		Vic Waldron	D-2000
		Walker Cablevision	D-2000
		Darlene Walker	D-2000
		McKinley Walker	B-111
		Walker Media Inc.	H-10
		Walker Research & Analysis L.P.	H-29
		Walker River Paiute Tribe	B-111
		Hugh Wallace Inc.	H-42
		Marjorie S. Wallace	B-111
		Wallach Entertainment	H-149
		Waller Capital Corp.	H-10
		Wall Lake Cable TV System	D-2000
		Walnut Telephone Co.	D-2000
		The Walt Disney Co.	A-1454, H-149
		Walt Disney Studios	H-149
		Walter Communications Inc.	E-51
		John Walton	B-111
		Walton Towers Inc.	H-116, H-198
		Wamego Community Antenna Systems Inc.	D-2000
		Wander Telecommunications	D-2000
		Howard Wapner	B-111
		Ward-Beck Systems Ltd.	H-198
		Ward Communications	D-2000
		Ward Enterprises	H-116
		Ward Productions Inc.	H-149
		Ronald D. Ward	E-51
		The Warehouse Recording Studio	H-149
		Warmath Communications Inc.	D-2000
		John F. Warmath	E-52
		Brandt R. & Madeline C. Warner	D-2000
		Warner Bros. Animation Inc.	H-149
		Warner Bros. Domestic Pay-TV, Cable & Network Feature Distribution	H-149
		Warner Brothers Television	H-149

Index to Contents

Warner Cable Advertising Sales-Columbus, DH	H-53	Westfield Community Antenna Assn. Inc.	D-2002
John M. Warren	B-111	West Florida University	D-2001
Warren, Morris, Madison Ltd.	H-24	West Indian Group Inc.	E-52
Warren Publishing, Inc.—Market Research & Data Sales Div.	H-24, H-29	Westinghouse Broadcasting	D-2002
Warren Telephone Co.	D-2000	Joe West	D-2001
Warsaw TV Cable Corp.	D-2000	Westman Media Cooperative Ltd.	D-2008
Warwick Communications Inc.	A-1454	Weston Woods Studios Inc.	H-150
Washington Cable Supply	H-116	West River Cooperative Telephone Co.	D-2001
Washington Information Group Ltd.	H-24	Westside Communications Inc.	D-2002
Washington International Teleport	H-24	West Side Films	H-150
Washington State Association of Broadcasters	G-20	West Side TV Corp. (Sheffield, PA)	D-2001
Washington State Cable Communications Assn.	G-25	West Side TV Corp. (Warren, PA)	D-2001
W.A.T.C.H. TV Co.	E-52	WestStar Communications Inc.	D-2002
Waterman Broadcasting Corp.	A-1454	West Starr International	H-199
Waters & Brock Communications	B-111	West Virginia Broadcasters Association	G-20
Stephen G. Watford	B-111	West Virginia Cable TV Assn.	G-25
James R. Watkins	D-2000	West Virginia Country Cable	D-2001
James Watson	D-2000	Wetherell Cable TV System	D-2002
Vernon Watson	B-111	Edward Wetter & Co. Inc.	H-10
Wavefront Technologies Inc.	H-199	WEVV Inc.	A-1454
Wavetek Communications Division	H-199	WFL Cable Television Assn. Inc.	D-2002
W.A.V. Inc.	D-2000	WFLI-TV Inc.	A-1454
WAVY Television Inc.	B-111	WFMT Chicago	G-85
Waycross Cable Co. Inc.	D-2000	WFXV-TV Inc.	B-112
Kenneth L. Way	D-2000	WGA Cable	D-2002
Way of the Cross Outreach Inc.	B-111	WGBH Educational Foundation	B-112
Wayside Telephone Co.	D-2001	WGN/JM	G-85
WBSG-TV L.P.	A-1454	WGS III Enterprises Inc.	B-112
WCSC Inc.	E-52	Wheat State Telecable Inc.	D-2002
WCTV Inc.	B-111	Wheatstone Corp.	H-199
WCTV Partners	E-52	Betty M. Wheeler	B-112
WCVB-TV	H-149	Juan Wheeler, Jr.	A-1455
WC Wireless	E-52	Mel Wheeler Inc.	A-1455
WDTM Inc.	B-111	Wheeler TV System Inc.	O-2002
Robert K. Weary Jr.	D-2001	Wheelit Inc.	H-199
Weather Center International Inc.	B-111	Whirlwind Music Distributors Inc.	H-199
The Weather Channel (TWC)	G-84	Whisper Bcstg. Co.	B-112
Weathernews America Inc.	H-150	Whitcom Investment Co.	E-52
Weather Scan Inc.	H-199	Bobby R. White	D-2002
Carl Weaver	D-2001	White Eagle Partnership	B-112
Susan Webb	B-111	Gary White	D-2002
Web SportsWire	G-85	Whitehall Cable TV	D-2002
W.E. Communications Inc.	D-2001	Whitehall Low Power TV Inc.	B-112
Wed-Co. Inc.	H-116	Les White	A-1455
Russell R. Weddell	B-111	Eddie L. Whitehead	B-112
John Weeks Enterprises Inc.	H-199	White Mountain Cablevision	D-2002
John Weeks	D-2001	White Sage Broadcasting Co.	B-112
Wegener Communications Inc.	H-199	White Sands Cable Co. Inc.	D-2002
Wehco Ad-Com	H-53	White Sands Inc.	H-199
WEHCD Video Inc.	D-2001	Whitman-Olson	H-29
David Weichman	E-52	Timothy A. Whitney	D-2002
Weigel Broadcasting Co.	A-1454, B-111	WHDA-TV Inc.	A-1455
Randolph Weigner	B-112	WHP Television L.P.	A-1455
Evan Weiner Productions	H-150	WHRF Broadcasting	B-112
Robert Weisberg	D-2001	Wichita Business Music Co.	E-51
Weisman & Associates Inc.	H-29	Wide Band Engineering Co. Inc.	H-199
Weiss Global Enterprises	H-150	Carl H. Widner	D-2002
Howard Weiss	H-40	Wieland	H-199
Jerold R. Welch	B-112	Wilcop Cable TV	D-2002
Weldone Trading Co. Inc.	H-199	Wild Rice Electric Co-op Inc.	E-51
J. N. Wells & Company Inc.	H-10	Wildwood Partners L.P.	D-2002
WELY Inc.	B-112	Wilen Media	H-25
R. D. Werner Co. Inc.	H-199	Wilkin Communications	H-24
The Wesleyan Foundation of South Dakota Inc.	B-112	Will-Burt Co.	H-199
Donald Wesley	D-2001	Williams & Associates	H-24
West Central Christian Communications Inc.	B-112	Williams & Meyer Co.	H-150
West Central Telephone Assn.	D-2001	Williams Cable Services Inc.	H-116
Westcoast Bcstg. Co.	B-112	Glenn Williams CATV Construction Inc.	H-116
West Coast United Bcstg. Co.	A-1454	Charles W. Williams	B-112
Westcom Cablevision Inc.	D-2001	Williams Communications Inc.	D-2003
Westec Communications Inc.	H-199	L. W. Williams Contractor Inc.	H-116
Westel Inc.	H-46	Dorothy Z. Williams	B-112
Western Broadcasting Corp. of Puerto Rico	A-1454	Williamson Road TV Co. Inc.	D-2003
Western Cablesystems Inc.	D-2001	City of Williamstown Cable TV	D-2003
Western Cable TV	D-2001	J. R. Willis Estate	D-2003
Western Cablevision Inc. (AZ)	D-2001	Willoughby-Fowler Co. Inc.	H-199
Western Cablevision Ltd. (B.C.)	D-2008	Wilmore Electronics Co. Inc.	H-199
Western Communications	D-2001	Penny Wilmoth	B-112
Western Community TV Inc.	D-2002	H. Wilson Co.	H-200
Western Dakota Cable Inc.	D-2002	Jason Wilson	B-112
Western Instructional Television Inc.	H-150	J. Hobart Wilson	E-51
Western International Syndication	H-150	Windom Cable Communications	D-2003
Western Louisiana Video Co. Inc.	D-2002	Windsor Digital	H-150
Western Tele-Communications Inc.	H-199	Windsor Distributors Co.	H-200
Western Towers	H-199	Laurence Windsor	B-112
Western Wisconsin Communications Cooperative	D-2002	Winfield Publishing Co. Inc.	B-112
WesternWorld Television	H-150	Bechtal Winger	D-2003

Thomas M. Wing & Associates	H-24	WPIX New York	G-85
Tom Winkle Radio & TV Service	B-112	WPRV-TV Inc.	A-1456
Winnebago Cooperative Telephone Assn.	D-2003	WPTT Inc.	A-1456
Winnipeg Videon Ltd.	D-2008	Wright Cablevision	D-2004
Keith Winslow	B-112	Carter Wright Enterprises	H-151
Winsted Corp.	H-200	Warren R. Wright	B-113
Winston Broadcasting Network Inc.	A-1455	Writers Guild of America, East Inc.	G-38
WINT-TV Inc.	A-1455	Writers Guild of America, West Inc.	G-38
Wireless America Inc.	E-52	W.R.S. Motion Picture & Video Labs	H-151
Wireless Cable Association	G-33	WSBK-TV Boston	G-85
Wireless Cable Connection Inc.	H-24	WSI Corp.	H-24
Wireless Cable Network	E-52	WTBS Atlanta	G-85
Wireless Cable of Florida Inc.	H-24	WTKK Inc.	A-1456
Wireless Services Inc.	E-52	WTLH Inc.	A-1456
Wireless Supervision TV Inc.	E-52	WTMJ Inc.	A-1456
Wire Tele-View Corp.	D-2003	WTR Media Sales Inc.	H-42
Wireworks Corp.	H-200	WTTW Channel 11	H-151
The Wirthin Group	H-29	WTVA Inc.	A-1456
Wisconsin Broadcasters Association	G-20	WTZA-TV Associates	A-1456
Wisconsin Cable Communications Assn.	G-25	WW Associates	H-10
Wisconsin Voice of Christian Youth Inc.	A-1455	WWOR-TV New York	G-85
W. Russell Withers, Jr.	A-1455, B-112	Wyandotte Municipal Services, CATV Dept.	D-2004
Wittenberg Cable TV Co. Inc.	D-2003	The Wyckoff Organization	H-24
WJAC Inc.	A-1455	Walter S. Wydro Consultants	H-10, H-24
WKBN Broadcasting Corp.	A-1455, E-52	Steve Wyman & Associates Inc.	H-10, H-24
W. K. Communications Inc.	D-2003	Wyoming Association of Broadcasters	G-20
WKRG-TV Inc.	A-1455	Wyoming CATV Assn.	G-25
WLEX-TV Inc.	A-1455	WZOE Inc.	B-113
WLM Consultants & Communications	H-10, H-24	WXON-TV Inc.	A-1456
WMTY Inc.	B-112	WyoMedia Corp.	A-1456
WMW Cable TV	D-2003		
WNAL-TV Inc.	A-1455		
WNER Radio Inc.	B-112		
WNJX-TV Inc.	A-1455		
WNWO Associates	A-1455		
Constance J. Wodlinger	B-112		
The Wold Organization Ltd.	H-24		
Wold Productions Co.	H-150		
Wolf Coach Inc.	H-200		
Wolfe Broadcasting Corp.	D-2003		
Wolfe Communications Inc.	B-112		
Dan Wolfe	D-2003		
Sid Woloshin Inc.	H-150		
The Wolper Organization Inc.	H-150		
Women In Cable	G-33		
Women in Communications	G-33		
Women's LPTV Network	B-112		
Wometco Cable Corp.	D-2003		
Wood & Co. Inc.	H-10		
The Woodlands Communications Network Inc.	D-2003, H-53		
Woodman TV Cable System	D-2003		
Robert L. Wood	B-112		
Woods Communications Corp.	A-1455		
Woods Communications Group Inc.	A-1455, B-113		
Woodside-Cable Consulting Group	H-24		
Wooster Republican Printing Co.	A-1455		
Word Broadcasting Network Inc.	A-1455		
Word of God Fellowship Inc.	A-1456		
Word of Life Fellowship Inc.	B-113		
The Word	H-111		
World African Network	G-87		
World Association for Christian Communication (WACC)	G-34		
World Championship Wrestling	H-150		
World Co.	D-2003		
World Events Productions Ltd.	H-150		
The World Institute of Black Communications Inc./CEBA Awards	G-33		
World Outreach for Deliverance (WORD)	B-113		
World Tower Co. Inc.	H-200		
World TV Stations & Sets	B-303		
World Video Inc.	H-200		
Worldvision Enterprises Inc.	H-150		
Worldwide Television News Corp.	H-150		
World Wrestling Federation	H-151		
Worship	G-85		
Worthington Bcstg. Co.	B-113		
Wozniak TV	D-2004		
WPA Film Library	H-151		
WGPR Inc.	A-1454		
WPHL-TV	H-151		
		X	
		Xentor Corp.	B-113
		X*Press Executive	G-85
		X*Press X*Change	G-85
		Y	
		Yamashita Engineering Manufacturing Inc.	H-200
		Y & R Program Services	H-151
		Yankelovich Partners	H-29
		Yates Enterprises Inc.	E-52
		Yazoo Answer Call Inc.	D-2004
		Y Co. Inc.	D-2004
		Yellowstone Valley Community TV	B-113
		Bruce Yerks	D-2004
		Yorkshire TV	H-151
		Jim Young & Associates Inc.	H-24
		Young Broadcasting Inc.	A-1456
		Young Communications	E-52
		Adam Young Inc.	H-40
		Youngsville TV Corp.	D-2004
		Z	
		Zachry Associates Inc.	H-151
		Eric M. Zachs	B-113
		Zampelli TV	D-2004
		Zantech Inc.	B-113
		Z-Axis	H-151
		Zeeco Inc.	D-2004
		Tom Zelka	D-2004
		Zenith Electronics Corp. (Cable Products Div.)	H-200
		Zero Stantron	H-200
		ZGS Broadcasting Inc.	B-113
		Terry Zick	B-113
		Zip-Call Inc.	E-52
		Z Music	G-86
		Zonal Ltd.	H-200
		Zonation Bcstg.	B-113
		Jay S. Zucker	A-1456, B-113
		Steven R. Zuckerberg	B-113
		Roger E. Zylstra Trust	D-2004

Index to Advertisers TV Stations Volume

Association of Federal Communications Consulting Engineers (AFCCE)	iii	Ted Hepburn Company	(WFFT-TV) A-452
AUS Consultants	vi	Ted Hepburn Company	(WNAC-TV) A-1017
Axsys Communications, Inc.	vii	Ted Hepburn Company	(WNWO-TV) A-923
Blair Television	Spine	Ted Hepburn Company	(WSEE-TV) A-982
Broadcast Data Services	iii	Ted Hepburn Company	(WTVQ-TV) A-527
John F.X. Browne & Associates, P.C.	iii	Ted Hepburn Company	(WVIT) A-217
Cable Link, Inc.	ix, xiii, xix, xxxvii, xlv	Hoffman, Schutz Media Capital, Inc.	xxv
Cablewave Systems	viii, xv, xxx, xxxv, xlvii, A-101, A-215, A-765, A-843, A-1129	Jerrold Communications	xxvii
Cohen, Dippell & Everist, P.C.	iii	Carl T. Jones Corporation	iii
Jules Cohen & Associates, P.C.	iii	Kane Reece Associates, Inc.	xxviii
Comark Communications, Inc.	Front Cover	Kepper, Tupper, Fugatt, Inc.	xxix
Communications Equity Associates, Inc.	ix	Kessler & Gehman Associates, Inc.	iii
Cornerstone Television Inc. (WKBS-TV)	A-976	KELO	A-1052, A-1053
Cornerstone Television Inc. (WOCD)	A-792	KEYC	A-644, A-645
Cornerstone Television Inc. (WPCB-TV)	A-998, A-999	KHSL-TV	A-108, A-109
Credit Protection Association, Inc.	xi, xvii, xxxiii	KULR-TV	A-714, A-715
Crissler Capital Company	xii	KUSA	A-198, A-1990
du Treil, Lundin & Rackley	iii	Malarkey-Taylor Associates	iii, xxxi
EEV, Inc.	i	Moffet, Larson & Johnson, Inc.	iii
EMCEE Broadcast Products	A-21, A-87, A-103, A-235, A-395, A-573, A-641, A-731, A-767, A-789, A-911, A-983, A-1025, A-1117, A-1211	Multicomm Sciences International, Inc. (MSI)	iii
Hammett & Edison, Inc.	iii	National Guard Bureau	Inside Back Cover
Harrison, Bond & Pecaro	xxiv	Owl Engineering, Inc.	iii
Ted Hepburn Company	xliii	Panasonic Communications & Systems, Inc.	Back Cover
Ted Hepburn Company	(KITN-TV) A-647	Phase One Communications, Inc.	iii
Ted Hepburn Company	(KXXV-TV) A-1186	Phillips Broadband Networks, Inc.	xli
Ted Hepburn Company	(WCNC-TV) A-843	Silliman & Silliman	iii
Ted Hepburn Company	(WDKY) A-523	Structural Systems Technology, Inc.	iii
		Varian Associates, Inc.	Inside Front Cover
		WBNX-TV	A-893
		WISC-TV	A-1278, A-1279
		WTMV	A-284, A-285

Television Market Rankings

Listing 209 markets according to Arbitron Area of Dominant Influence Television Households

Arbitron ADI, TV Household Information & rank are based on the 1993 to 1994 Arbitron Television Markets and Rankings Guide.

Market	Arbitron ADI TV Households	Rank	Market Area Commercial Stations
New York, NY	6,723,700	1	WABC-TV (7), WCBS-TV (2), WHAI-TV (43), WHSE-TV (68), WHSI-TV (67), WLIG (55), WMBC-TV (63), WNBC (4), WNJU (47), WNYW (5), WPIX (11), WTBV (54), WTZA (62), WWOR-TV (9), WXTV (41)
Los Angeles, CA	4,978,800	2	KABC-TV (7), KCAL (9), KCBS-TV (2), KCDP (13), KDOC-TV (56), KHIZ (64), KHSC-TV (46), KMEX-TV (34), KNBC-TV (4), KRCA (62), KSCI (18), KSTV-TV (57), KTNB-TV (40), KTLA (5), KTTV (11), KVEA (52), KWHY-TV (22)
Chicago, IL	3,076,500	3	WBBM-TV (2), WCFC-TV (38), WCIU-TV (26), WEHS-TV (60), WFLO (32), WGBO-TV (66), WGN-TV (9), WJYS (62), WLS-TV (7), WMAQ-TV (5), WPWR-TV (50), WSNS-TV (44), WWTO-TV (35)
Philadelphia, PA	2,661,800	4	KYW-TV (3), WBPB-TV (60), WCAU-TV (10), WFMZ-TV (69), WGBS-TV (57), WGTW (48), WHSP-TV (65), WMGM-TV (40), WPHL-TV (17), WPVI-TV (6), WTGI-TV (61), WTVF (51), WTXF (29), WWAC-TV (53)
San Francisco, CA	2,225,500	5	KBHK-TV (44), KCNS (38), KDTV (14), KFCB (42), KFTY (50), KFWU (8), KGD-TV (7), KICU-TV (36), KLXV-TV (65), KNTV (11), KOPF-TV (20), KPXI (5), KPST-TV (66), KRON-TV (4), KSTS (48), KTSF (26), KTVU (2)
Boston, MA	2,116,200	6	WBZ-TV (4), WCVB-TV (5), WFXT (25), WGGT (60), WHOH-TV (7), WHSH-TV (66), WLVI-TV (56), WMFP (62), WMUR-TV (9), WNOS (50), WQTV (68), WSBK-TV (38), WUNI (27)
Washington, DC	1,822,400	7	WDCA (20), WFTY (50), WJLA-TV (7), WRC-TV (4), WTKK (66), WTMW (14), WTTG (5), WUSA (9)
Dallas-Fort Worth, TX	1,788,000	8	KDAF (33), KDFI-TV (27), KDFW-TV (4), KDTX-TV (58), KFDW (52), KHSX-TV (49), KLDI (55), KMPX (29), KTVT (11), KTXA (21), KUVN (23), KXAS-TV (5), KXTX-TV (39), WFAA-TV (8)
Detroit, MI	1,739,100	9	WADL (38), WDIV (4), WGPR-TV (62), WJBK-TV (2), WKBO-TV (50), WXON (20), WXYZ-TV (7)
Houston, TX	1,520,900	10	KHOU-TV (11), KHSH-TV (67), KHTV (39), KNWS-TV (51), KPRC-TV (2), KRIV (26), KRTW (57), KTFH (49), KTMO (48), KTRK-TV (13), KTXH (20), KXLN-TV (45)
Atlanta, GA	1,516,300	11	WAGA-TV (5), WATL (36), WGNX (46), WHSG (63), WNGM-TV (34), WSB-TV (2), WTBS (17), WTLK-TV (14), WVEU (69), WXIA-TV (11)
Cleveland, OH	1,449,700	12	WAKC-TV (23), WBNX-TV (55), WDLI (17), WEWS (5), WGGN-TV (52), WJW-TV (8), WKYC-TV (3), WMFO-TV (68), WOAC (67), WOIO (19), WQHS-TV (61), WUAB (43)
Seattle-Tacoma, WA	1,438,600	13	KBGE (33), KCPQ (13), KCWT (27), KING-TV (5), KIRO-TV (7), KOMO-TV (4), KSTW (11), KTBW-TV (20), KTZZ-TV (22), KVOS-TV (12)
Minneapolis-St. Paul, MN	1,418,100	14	KARE (11), KCCO-TV (7), KCCW-TV (12), KITN-TV (29), KLGT-TV (23), KMSP-TV (9), KRWF (43), KSAX (42), KSTP-TV (5), KXLI (41), WCCO-TV (4)
Miami, FL	1,308,200	15	WBFS-TV (33), WCTX (6), WDLP-TV (35), WDLZ (39), WEYS (22), WHFT (45), WLTW (23), WPLG (10), WSCV (51), WSVN (7), WTVJ (4), WYHS-TV (69)
Tampa-St. Petersburg, FL	1,266,600	16	WBHS-TV (50), WCLF (22), WFLA-TV (8), WFTS (28), WTMV (32), WTOG (44), WTSP (10), WTTA (38), WTVT (13)
Pittsburgh, PA	1,152,500	17	KOKA-TV (2), WPCB-TV (40), WPGH-TV (53), WPTT-TV (22), WPXI (11), WTAE-TV (4)
St. Louis, MO	1,114,200	18	KDNL-TV (30), KMOV (4), KNLC (24), KPLR-TV (11), KSDK (5), KTM (2), WCEE (13), WHSL (46)
Sacramento-Stockton, CA	1,093,000	19	KCMY (29), KCRA-TV (3), KCSO (19), KFTL (64), KOVR (13), KRKB-TV (31), KSCH-TV (58), KTXL (40), KXTV (10)
Denver, CO	1,090,100	20	KCEC (50), KCNC-TV (4), KOVR (31), KFNR (11), KMGH-TV (7), KREG-TV (3), KSBS-TV (24), KTVB (20), KUBO (59), KUSA-TV (9), KWGN-TV (2), KWHD (53)
Phoenix, AZ	1,061,300	21	KMOH-TV (6), KNXV-TV (15), KPAZ-TV (21), KPHO-TV (5), KPNX (12), KTSP-TV (10), KTVK (3), KTVW-TV (33), KUSK (7), KUTP (45)
Baltimore, MD	977,100	22	WBAL-TV (11), WBFF (45), WHSV-TV (24), WJZ-TV (13), WMAR-TV (2), WNUV-TV (54)
Orlando-Daytona Beach-Melbourne, FL	972,100	23	WACX (55), WBSF (43), WCPX-TV (6), WESH (2), WFTV (9), WRB (56), WKCF (18), WOFL (35), WTGL-TV (52)
San Diego, CA	919,900	24	KFMB-TV (8), KGTV (10), KNSD (39), KTTY (69), KUSI-TV (51), XETV (6), XEWT-TV (12)
Hartford-New Haven, CT	912,400	25	WFSB (3), WTIC-TV (61), WTNH-TV (8), WTWS (26), WTXN (20), WTVT (30)
Indianapolis, IN	905,000	26	WCLJ (42), WHMB-TV (40), WIIB (63), WISH-TV (8), WMCC (23), WRTV (6), WTHR (13), WTTK (29), WTTV (4), WXIN (59)
Portland, OR	886,600	27	KATU (2), KBSP-TV (22), KEBN (32), KGW-TV (8), KNMT (24), KOIN (6), KPDX (49), KPTV (12)
Milwaukee, WI	780,800	28	WCGV-TV (24), WDJT-TV (58), WHKE (55), WISN-TV (12), WITI-TV (6), WJJA (49), WTMJ-TV (4), WVCY-TV (30), WVTM (18)
Kansas City, MO	780,700	29	KCTV (5), KMBC-TV (9), KMCI (38), KSHB-TV (41), KSMO-TV (62), KYFC (50), WOAF-TV (4)
Charlotte, NC	779,000	30	WBTV (3), WCCB (18), WCNC-TV (36), WHKY-TV (14), WJZY (46), WSOC-TV (9)
Cincinnati, OH	771,000	31	WCPO-TV (9), WKRC-TV (12), WLWT (5), WSTR-TV (64), WXXV-TV (19)
Raleigh-Durham, NC	769,300	32	WFAY (62), WKFT (40), WLFL (22), WRAL-TV (5), WRDC (28), WRMV (47), WTVB (11), WYED (17)
Nashville, TN	731,400	33	WHTN (39), WKRN-TV (2), WKZX (28), WPGD (50), WSMV (4), WTVF (5), WXXM (30), WZTV (17)
Columbus, OH	710,900	34	WBNS-TV (10), WCMH (4), WSFJ (51), WSYX (6), WTTT (28), WWAT (53)
Greenville-Spartanburg, SC-Asheville, NC	665,700	35	WASV-TV (62), WAXA (40), WGGG-TV (16), WHNS (21), WLOS (13), WNEG-TV (32), WSPA-TV (7), WYFF-TV (4)
San Antonio-Victoria, TX	636,300	36	KABB (29), KAVU-TV (25), KENS-TV (5), KMOL-TV (4), KRRT (35), KSAT-TV (12), KVAW (16), KVCT (19), KVDA (60), KWEX-TV (41)
Grand Rapids-Kalamazoo-Battle Creek, MI	626,700	37	WLLA (64), WOOD-TV (8), WOTV (41), WTLJ (54), WWMT (3), WXXM (17), WZZM-TV (13)
Buffalo, NY	618,200	38	WGRZ-TV (2), WIVB-TV (4), WKBW-TV (7), WNYB-TV (49), WUTV (29)
New Orleans, LA	616,800	39	WDSU-TV (6), WGNO (26), WNOL-TV (38), WVUE (8), WWL-TV (4)
Norfolk-Portsmouth-Newport News-Hampton, VA	616,400	40	WAVY-TV (10), WGNB (27), WJCB (49), WTKR-TV (3), WTVZ (33), WVEC-TV (13)
Salt Lake City, UT	614,700	41	KCCZ (4), KJZZ-TV (14), KOOG-TV (30), KSL-TV (5), KSTU (13), KTVX (4), KUTV (2)
Memphis, TN	604,400	42	WBUY (40), WHBQ-TV (13), WLMT (30), WMC-TV (5), WPTY-TV (24), WREG-TV (3)

Television Market Rankings

Market	Aritron ADI TV Households	Rank	Market Area Commercial Stations
Oklahoma City, OK	577,500	43	KFOR-TV (4), KOCB (34), KOCO-TV (5), KOKH-TV (25), KSBI (52), KTBO-TV (14), KWTW (9)
Harrisburg-York-Lancaster-Lebanon, PA	573,200	44	WGAL (8), WGCN-TV (49), WHP-TV (21), WHTM-TV (27), WLYH-TV (15), WPMT (43)
Providence, RI-New Bedford, MA	569,700	45	WJAR (10), WLNE-TV (6), WNAC-TV (64), WOST-TV (69), WPRI-TV (12)
West Palm Beach-Fort Pierce-Vero Beach, FL	569,100	46	WFGC (61), WFLX (29), WPBF (25), WPEC (12), WPTV (5), WTVX (34)
Louisville, KY	545,200	47	WAVE (3), WBNA (21), WDRB-TV (41), WHAS-TV (11), WLKY-TV (32)
Albuquerque, NM	541,800	48	KASA-TV (2), KBIM-TV (10), KCHF (11), KHFT (29), KLUZ-TV (41), KNAT (23), KOAT-TV (7), KOB-TV (4), KOBF (12), KOBR (8), KOCT (6), KOVT (10), KRVP (27), KRQE (13)
Greensboro-Winston Salem-High Point, NC	540,900	49	WAAP (16), WEJC (20), WFMY-TV (2), WGGT (48), WGHP-TV (8), WLXI-TV (61), WNRW (45), WXII (12)
Birmingham, AL	531,400	50	WABM (68), WBMG (42), WBRC-TV (6), WNAL-TV (44), WTJP (60), WTTD (21), WVTM-TV (13)
Wilkes Barre-Scranton, PA	525,600	51	WBRE-TV (28), WILF (53), WNEP-TV (16), WOLF-TV (38), WWLF-TV (56), WYOU (22)
Dayton, OH	509,500	52	WDTN (2), WHIO-TV (7), WKEF (22), WKOD (43), WRGT-TV (45), WTJC (26)
Albany-Schenectady-Troy, NY	507,300	53	WCDC (19), WNYT (13), WOCD (55), WRGB (6), WTEN (10), WXXA-TV (23)
Jacksonville, FL	487,300	54	WAWS-TV (30), WBSG-TV (21), WJKS (17), WJXT (4), WNFJ (47), WTLV (12)
Charleston-Huntington, WV	476,400	55	WCBS-TV (8), WOWK-TV (13), WSAZ-TV (3), WTSF (61), WVAH-TV (11)
Little Rock, AR	466,000	56	KARK-TV (4), KASN (38), KATV (7), KLRT (16), KTHV (11), KVTN (25)
Fresno-Visalia, CA	465,500	57	KAIL (53), KFSN-TV (30), KFTV (21), KGMC (43), KJEO (47), KKAK (61), KMPH (26), KMSG-TV (59), KSEE (24)
Mobile, AL-Pensacola, FL	465,200	58	WALA-TV (10), WEAR-TV (3), WFGX (35), WHBR (33), WJTC (44), WKRG-TV (5), WMPV-TV (21), WPMI (15)
Tulsa, OK	460,200	59	KDOR (17), KJRH (2), KOKI-TV (23), KOTV (6), KTFO (41), KTUL (8), KWHB (47)
Flint-Saginaw-Bay City, MI	457,800	60	WAQP (49), WEYI-TV (25), WJRT-TV (12), WNEM-TV (5), WSMH (66)
Richmond, VA	448,900	61	WRIC-TV (8), WRLH-TV (35), WTVR-TV (6), WWBT (12), WZLX (65)
Wichita-Hutchinson, KS	430,200	62	KAAS-TV (18), KAKE-TV (10), KBSD-TV (6), KBSH-TV (7), KBSL-TV (10), KLBV (4), KSAS-TV (24), KSNC (2), KSNG (11), KSNK (8), KSNW (3), KUPK-TV (13), KWCH-TV (12)
Knoxville, TN	423,400	63	WATE-TV (6), WBIR-TV (10), WINT-TV (20), WKCH-TV (43), WKXT-TV (8), WPMC (54)
Toledo, OH	407,600	64	WNWO-TV (24), WTOL-TV (11), WTVG (13), WUPW (36)
Austin, TX	392,400	65	KBVO-TV (42), KTBC-TV (7), KVUE-TV (24), KXAM-TV (14), KXAN-TV (36)
Roanoke-Lynchburg, VA	387,200	66	WDBJ (7), WFEC (38), WJPR (21), WSET-TV (13), WSLV-TV (10), WVFT (27)
Syracuse, NY	387,100	67	WXIA-TV (9), WSNR-TV (43), WSTM-TV (3), WSYT (68), WTVH (5)
Des Moines, IA	380,800	68	KCCI-TV (8), KDSM-TV (17), WHO-TV (13), WOI-TV (5)
Rochester, NY	377,300	69	WHEC-TV (10), WOKR (13), WROC-TV (8), WUHF (31)
Lexington, KY	371,300	70	WDKY-TV (56), WKYT-TV (27), WLEX-TV (18), WLJC-TV (65), WTVQ-TV (36), WYMT-TV (57)
Shreveport, LA-Teakana, TX	368,100	71	KMSS-TV (33), KSLA-TV (12), KTAL-TV (6), KTBS-TV (3)
Green Bay-Appleton, WI	366,100	72	WBAY-TV (2), WFRV-TV (5), WGBA (26), WJMN-TV (3), WLUK-TV (11)
Omaha, NE	361,500	73	KETV (7), KMTV (3), KPTM (42), WOWT (6)
Las Vegas, NV	343,600	74	KFBT (33), KLAS-TV (8), KRLR (21), KTNV (13), KVBC (3), KVVU-TV (5)
Springfield-Decatur-Champaign, IL	342,000	75	WAND (17), WCCU (27), WCFN (49), WCIA (3), WFHL (23), WICD (15), WICS (20), WRSP-TV (55)
Portland-Poland Spring, ME	338,200	76	WCSS-TV (6), WGME-TV (13), WMTW-TV (8), WPXT (51)
Paducah, KY-Cape Girardeau, MO-Harrisburg-Marion, IL	332,000	77	KBSI (23), KFVS-TV (12), KPOB-TV (15), WPSD-TV (6), WSIL-TV (3), WTCT (27)
Spokane, WA	331,500	78	KAYU-TV (28), KHQ-TV (6), KREM-TV (2), KXLY-TV (4)
Tucson, AZ	327,100	79	KGUN (9), KHRR (40), KMSB-TV (11), KOLD-TV (13), KTTU-TV (18), KVOA-TV (4)
Springfield, MO	326,600	80	KDEB-TV (27), KOLR (10), KSPR (33), KYTV (3)
Huntsville-Decatur-Florence, AL	321,600	81	WAAY-TV (31), WAFF (48), WHNT-TV (19), WOWL-TV (15), WYLE (26), WZDX (54)
Cedar Rapids-Waterloo-Dubuque, IA	312,800	82	KCRG-TV (9), KDUB-TV (40), KGAN (2), KOGR (28), KTVC (48), KWWL (7)
South Bend-Elkhart, IN	299,600	83	WHME-TV (46), WNDU-TV (16), WSBT-TV (22), WSJV (28)
Davenport, IA-Rock Island-Moline, IL	297,100	84	KJMH (26), KLJB-TV (18), KWQC-TV (6), WHBF-TV (4), WQAD-TV (8)
Chattanooga, TN	295,100	85	WDEF-TV (12), WDSI-TV (61), WFLI-TV (53), WRCB-TV (3), WTVN (9)
Columbia, SC	290,600	86	WACH (57), WIS (10), WLTX (19), WOLO-TV (25)
Fort Myers-Naples, FL	290,500	87	WBBH-TV (20), WEVU (26), WFTX (36), WINK-TV (11), WNPL-TV (46)
Jackson, MS	284,300	88	WAPT (16), WDBD (40), WJTV (12), WLBT-TV (3), WNTZ (48)
Johnstown-Altoona, PA	283,400	89	WATM-TV (23), WJAC-TV (6), WKBS-TV (47), WTAJ-TV (10), WWCP-TV (8)
Madison, WI	281,300	90	WISC-TV (3), WKOW-TV (27), WMSN-TV (47), WMTV (15)
Bristol, VA-Kingsport-Johnson City, TN	278,600	91	WCYB-TV (5), WEMT (39), WJHL-TV (11), WKPT-TV (19)
Youngstown, OH	274,500	92	WFMY-TV (21), WKBN-TV (27), WYTV (33)
Burlington, VT-Plattsburgh, NY	271,300	93	WCAX-TV (3), WNEV-TV (31), WPTZ (5), WVVN (22)
Evansville, IN	262,500	94	WEHT (25), WEVV (44), WFIE-TV (14), WLCN (19), WTVW (7)
Baton Rouge, LA	258,700	95	WAFB (9), WBRZ (2), WGMB (44), WVLA (33)
Waco-Temple, TX	254,400	96	KBTX-TV (3), KCEN-TV (6), KWKT (44), KWTX-TV (10), KXXV (25)
Colorado Springs-Pueblo, CO	252,000	97	KKTV (11), KOAA-TV (5), KRDO-TV (13), KXRM-TV (21)
Springfield, MA	246,900	98	WGGB-TV (40), WWLP (22)
Lincoln-Hastings-Kearney, NE	245,400	99	KCAN (8), KGIN (11), KHAS-TV (5), KHGI-TV (13), KOLN (10), KSNB-TV (4), KWNB-TV (6)
El Paso, TX	242,000	100	KCIK (14), KDBC-TV (4), KINT-TV (26), KJLF-TV (65), KTSN-TV (9), KVIA-TV (7), KZIA (48), XEJ-TV (5), XEPM-TV (2), XHII-TV (44)
Savannah, GA	238,200	101	WJCL (22), WSAV-TV (3), WTGS (28), WTOG-TV (11), WUBI (34)
Fort Wayne, IN	236,900	102	WANE-TV (15), WFFT-TV (55), WINM (63), WKJG-TV (33), WPTA (21)
Salinas-Monterey, CA	233,100	103	KCBA (35), KCCN-TV (46), KSBW (8), KSMS-TV (67)
Greenville-New Bern-Washington, NC	230,300	104	WCTI (12), WFXI (8), WITN-TV (7), WNCN-TV (9), WYDO (14)
Lansing, MI	230,200	105	WBSX (31), WILX-TV (10), WLAJ (53), WLNS-TV (6), WSYM-TV (47)
Charleston, SC	230,100	106	WCBD-TV (2), WCIV (4), WCSC-TV (5), WCTP (36), WTAT-TV (24)
Peoria-Bloomington, IL	221,400	107	WEEK-TV (25), WHOI (19), WMBD-TV (31), WYZZ-TV (43)
Sioux Falls-Mitchell, SD	219,900	108	KABY-TV (9), KDLO-TV (3), KOLT (5), KELO-TV (11), KPLD-TV (6), KPRY-TV (4), KSFY-TV (13), KTTM (12), KTTW (17)
Fargo, ND	216,000	109	KBRR (10), KJRR (7), KNRR (12), KTHI-TV (11), KVRR (15), KXJB-TV (4), WDAY-TV (6), WDAZ-TV (8)
Augusta, GA	215,500	110	WAGT (26), WFXG (54), WJBF (6), WRDW-TV (12)
Montgomery-Selma, AL	212,500	111	WAKA (8), WCOV-TV (20), WHOA-TV (32), WMCF-TV (45), WSFA (12)
Santa Barbara-Santa Maria-San Luis Obispo, CA	210,700	112	KADE (33), KADY-TV (63), KCOY-TV (12), KEYT-TV (3), KSBY (6)
McAllen-Brownsville, TX	205,800	113	KGBT-TV (4), KNVO (48), KRGV-TV (5), KVEO (23), XHRIE (2)
Tyler-Longview, TX	204,000	114	KETK-TV (56), KFXK (51), KLSB-TV (19), KLTV (7), KTRT (9)

Market	Arbitron ADI TV Households	Rank	Market Area Commercial Stations
Tallahassee, FL-Thomasville, GA	201,100	115	WCTV (6), WTLH (49), WTWC (40), WTXL-TV (27)
Eugene, OR	197,400	116	KCBY-TV (11), KEVU (34), KEZI (9), KMTR (16), KMTX-TV (46), KMTZ (23), KPIC (4), KVAL-TV (13)
Fort Smith, AR	196,700	117	KFAA (51), KFSS-TV (5), KHBS (40), KHOG-TV (29), KPOM-TV (24)
Reno, NV	195,100	118	KAME-TV (21), KOLO-TV (8), KREN-TV (27), KRNV (4), KTVN (2)
Macon, GA	189,600	119	WGNM (64), WGXA (24), WMAZ-TV (13), WMGT (41)
Lafayette, LA	188,400	120	KADN (15), KATC (3), KLFY-TV (10)
Traverse City-Cadillac, MI	185,200	121	WGKI (33), WGKU (45), WGTQ (8), WGTU (29), WPBN-TV (7), WTOM-TV (4), WWTU (9), WWUP-TV (10)
Columbus, GA	180,700	122	WLTZ (38), WRBL (3), WSWS (66), WTVM (9), WXTX (54)
Corpus Christi, TX	173,800	123	KJII (3), KORD (28), KRIS-TV (6), KZTV (10)
Yakima, WA	171,400	124	KAPP (35), KEPR-TV (19), KIMA-TV (29), KLEW-TV (3), KNDD (23), KNDU (25), KVEW (42)
Chico-Redding, CA	171,000	125	KCPM (24), KCVU (30), KHSL-TV (12), KRCR-TV (7)
Duluth, MN-Superior, WI	170,900	126	KBJR-TV (6), KDHL (3), WDIO-TV (10), WIRT (13)
Columbus-Tupelo, MS	170,300	127	WCBI-TV (4), WLOV-TV (27), WTVB (9)
La Crosse-Eau Claire, WI	169,500	128	WEAU-TV (13), WKBT (8), WLAX (25), WQOW-TV (18), WXOW-TV (19)
Amarillo, TX	168,900	129	KAMR-TV (4), KCIT (14), KFDA-TV (10), KVIH-TV (12), KVII-TV (7)
Bakersfield, CA	168,100	130	KBAK-TV (29), KERD-TV (23), KGET (17), KUZZ-TV (45)
Monroe, LA-El Dorado, AR	167,800	131	KARD (14), KMCT-TV (39), KNOE-TV (8), KTVB (10)
Boise, ID	167,700	132	KBCI-TV (2), KHDT (9), KIVI (6), KTRV (12), KTVB (7)
Wausau-Rhinelander, WI	165,900	133	WAOW-TV (9), WJFW-TV (12), WSAW-TV (7)
Rockford, IL	159,600	134	WIFR (23), WQRF-TV (39), WREX-TV (13), WTVU (17)
Binghamton, NY	158,400	135	WBNG-TV (12), WICZ-TV (40), WMGC-TV (34)
Florence, SC	158,300	136	WBTW (13), WGSE (43), WPDE-TV (15)
Beaumont-Port Arthur, TX	157,900	137	KBMT (12), KFDM-TV (6), KJAC-TV (4)
Terre Haute, IN	156,100	138	WBAK-TV (38), WTHI-TV (10), WTVU (2)
Topeka, KS	155,500	139	KSNT (27), KTKA-TV (49), WIBW-TV (13)
Sioux City, IA	155,100	140	KCAU-TV (9), KMEG (14), KTV (4)
Wichita Falls, TX-Lawton, OK	154,300	141	KAUZ-TV (6), KFDX-TV (3), KJTL (18), KSWO-TV (7)
Erie, PA	152,600	142	WETG (66), WICU-TV (12), WJET-TV (24), WSEE-TV (35)
Wilmington, NC	152,600	142	WECT (6), WJKA (26), WWAY (3)
Wheeling, WV-Steubenville, OH	144,100	144	WTOV-TV (9), WTRF-TV (7)
Medford, OR	140,000	145	KDKF (31), KDRV (12), KOFI (5), KOTI (2), KTVL (10)
Joplin, MO-Pittsburg, KS	139,100	146	KKFT (20), KOAM-TV (7), KODE-TV (12), KSNF (16)
Bluefield-Beckley-Oak Hill, WV	137,400	147	WDAV-TV (4), WYVA (6)
Rochester, MN-Mason City, IA-Austin, MN	137,100	148	KAAL (6), KIMT (3), KTTC (10), KXLT-TV (47)
Lubbock, TX	136,100	149	KAMC (28), KCBT-TV (11), KJTV (34), KLBK-TV (13)
Odessa-Midland, TX	136,100	149	KMID (2), KMLM (42), KOSA-TV (7), KPEJ (24), KWAB-TV (11), KWES-TV (9)
Columbia-Jefferson City, MO	135,300	151	KMIZ (17), KNLJ (25), KOMU-TV (8), KRCC (13)
Minot-Bismarck-Dickinson, ND-Glendive, MT	134,700	152	KBMY (17), KFYR-TV (5), KMCY (14), KMOT (10), KQCD-TV (7), KUMV-TV (8), KXGN-TV (5), KXMA-TV (2), KXMB-TV (12), KXMC-TV (13), KXMD-TV (11)
Sarasota, FL	133,500	153	WBSV-TV (62), WWSB (40)
Albany, GA	129,100	154	WALB-TV (10), WFXL (31), WSSV-TV (55)
Bangor, ME	123,400	155	WABI-TV (5), WLBZ-TV (2), WVII-TV (7)
Sherman, TX-Ada, OK	108,600	156	KTEN (10), KXII (12)
Abilene-Sweetwater, TX	108,200	157	KRBC-TV (9), KTAB-TV (32), KTXS-TV (12)
Idaho Falls-Pocatello, ID	108,000	158	KIDK (3), KIFI-TV (8), KJVI (2), KPVI (6)
Quincy, IL-Hannibal, MO	104,400	159	KHQA-TV (7), WGEM-TV (10), WTJR (16)
Clarksburg-Weston, WV	102,600	160	WBOY-TV (12), WDTV (5), WLYJ (46)
Utica, NY	102,200	161	WFXV (33), WKTV (2), WUTR (20)
Palm Springs, CA	101,500	162	KESQ-TV (42), KMIR-TV (36)
Salisbury, MD	98,800	163	WBOC-TV (16), WMDT (47)
Panama City, FL	94,800	164	WJHG-TV (7), WMBB (13), WPGX (28)
Dothan, AL	94,700	165	WDAU (34), WDHN (18), WTVY (4)
Gainesville, FL	92,800	166	WCJB (20), WOGX (51)
Laurel-Hattiesburg, MS	91,300	167	WDAM-TV (7), WHLT (22)
Rapid City, SD	91,100	168	KCLO-TV (15), KEVN-TV (7), KHSD-TV (11), KIVV-TV (5), KOTA-TV (3), KSGW-TV (12)
Alexandria, LA	87,800	169	KALB-TV (5), KLAX-TV (31)
Watertown-Carthage, NY	87,200	170	WWNY-TV (7), WWTI (50)
Billings-Hardin, MT	86,700	171	KSVI (6), KTVQ (2), KULR-TV (8), KYUS-TV (3)
Elmira, NY	86,700	171	WENY-TV (36), WETM-TV (18)

If market-by-market information about competitive video media would be important to you, look for the 1994 *FACTBOOK Supplement*...

COMPETING VIDEO MEDIA: A Market-By-Market Guide, 1994

...from the series of **FACTBOOK Supplements**...so moderately priced, you can afford to buy copies for your entire staff or sales force.



FOR FURTHER INFORMATION call our Circulation Department collect • 202-872-9200

Television Market Rankings

Market	Arbitron ADI TV Households	Rank	Market Area Commercial Stations
Harrisonburg, VA	85,700	173	WHSV-TV (3)
Lake Charles, LA	82,200	174	KPLC-TV (7), KVHP (29)
Marquette, MI	82,100	175	WLUC-TV (6)
Missoula, MT	77,800	176	KCFW-TV (9), KECI-TV (13), KPAX-TV (8), KTMF (23)
Jonesboro, AR	75,700	177	KAIT-TV (8)
El Centro, CA-Yuma, AZ	71,800	178	KECY-TV (9), KSWT (13), KYMA (11), XHBC-TV (3)
Greenwood-Greenville, MS	69,400	179	WABG-TV (6), WXVT (15)
Biloxi-Gulfport-Pascagoula, MS	69,200	180	WLOX-TV (13), WXXV-TV (25)
Bowling Green, KY	66,300	181	WBKO (13), WGRB (34), WKNT (40)
Great Falls, MT	65,800	182	KFBB-TV (5), KRTV (3), KTGF (16)
Meridian, MS	65,600	183	WGBC (30), WTOK-TV (11)
Parkersburg, WV	60,500	184	WTAP-TV (15)
Jackson, TN	58,900	185	WBBJ-TV (7), WMTU (16)
Tuscaloosa, AL	58,000	186	WCFT-TV (33), WDBB (17)
Eureka, CA	56,600	187	KAEF (23), KIEM-TV (3), KVIQ-TV (6)
Grand Junction-Durango, CO	49,700	188	KJCT-TV (8), KREX-TV (5), KREY-TV (10), KREZ-TV (6)
Butte, MT	49,300	189	KCTZ (7), KTVM (6), KXLF-TV (4)
San Angelo, TX	49,200	190	KACB-TV (3), KIDY (6), KLST (8)
Lafayette, IN	46,900	191	WLFI-TV (18)
Hagerstown, MD	45,400	192	WHAG-TV (25), WJAL (68), WYVN (60)
St. Joseph, MO	44,900	193	KQTV (2), KTAJ (16)
Casper-Riverton, WY	43,800	194	KFNB (20), KFNE (10), KGWC-TV (14), KGWL-TV (5), KGWR-TV (13), KTW0-TV (2)
Anniston, AL	43,700	195	WJSU-TV (40)
Cheyenne, WY-Scottsbluff, NE-Sterling, CO	43,400	196	KDUH-TV (4), KGWN-TV (5), KKTU (33), KSTF (10), KTVS (3)
Charlottesville, VA	41,700	197	WVIR-TV (29)
Laredo, TX	40,300	198	KGNS-TV (8), KLDO-TV (27), KVTV (13), XEFE-TV (2)
Lima, OH	38,800	199	WLIO (35), WTLW (44)
Ottumwa, IA-Kirkville, MO	33,600	200	KTVO (3), KYOU-TV (15)
Twin Falls, ID	32,300	201	KKVI (35), KMVT (11)
Bend, OR	31,900	202	KTVZ (21)
Zanesville, OH	30,900	203	WHIZ-TV (18)
Flagstaff, AZ	30,600	204	KKTM (13), KNAZ-TV (2)
Presque Isle, ME	30,100	205	WAGM-TV (8)
Mankato, MN	29,900	206	KEYC-TV (12)
Helena, MT	20,700	207	KTVH (12)
North Platte, NE	18,100	208	KNOP-TV (2)
Alpena, MI	16,000	209	WBKB-TV (11)

Alphabetical List of TV Markets—1993

Arbitron ADI TV Households Ranking

Market	Rank	Market	Rank	Market	Rank	Market	Rank
Abilene-Sweetwater, TX	157	Des Moines, IA	68	Las Vegas, NV	74	Roanoke-Lynchburg, VA	66
Albany, GA	154	Detroit, MI	9	Laurel-Hattiesburg, MS	167	Rochester, MN-Mason City, IA-	
Albany-Schenectady-Troy, NY	53	Dothan, AL	165	Lexington, KY	70	Austin, MN	148
Albuquerque, NM	48	Duluth, MN-Superior, WI	126	Lima, OH	199	Rochester, NY	69
Alexandria, LA	169	El Centro, CA-Yuma, AZ	178	Lincoln-Hastings-Keamey, NE	99	Rockford, IL	134
Alpena, MI	209	El Paso, TX	100	Little Rock, AR	56	Sacramento-Stockton, CA	19
Amarillo, TX	129	Elmira, NY	171	Los Angeles, CA	2	Salinas-Monterey, CA	103
Annisston, AL	195	Erie, PA	142	Louisville, KY	47	Salisbury, MD	163
Atlanta, GA	11	Eugene, OR	116	Lubbock, TX	149	Salt Lake City, UT	41
Augusta, GA	110	Eureka, CA	187	Macon, GA	119	San Angelo, TX	190
Austin, TX	65	Evansville, IN	94	Madison, WI	90	San Antonio-Victoria, TX	36
Bakersfield, CA	130	Fargo, ND	109	Mankato, MN	206	San Diego, CA	24
Baltimore, MD	22	Flagstaff, AZ	204	Marquette, MI	175	San Francisco, CA	5
Bangor, ME	155	Flint-Saginaw-Bay City, MI	60	McAllen-Brownsville, TX	113	Santa Barbara-Santa Maria-	
Baton Rouge, LA	95	Florence, SC	136	Medford, OR	145	San Luis Obispo, CA	112
Beaumont-Port Arthur, TX	137	Fort Myers-Naples, FL	87	Memphis, TN	42	Sarasota, FL	153
Bend, OR	202	Fort Smith, AR	117	Meridian, MS	183	Savannah, GA	101
Billings-Hardin, MT	171	Fort Wayne, IN	102	Miami, FL	15	Seattle-Tacoma, WA	13
Biloxi-Gulfport-Pascagoula, MS	180	Fresno-Visalia, CA	57	Milwaukee, WI	28	Sherman, TX-Ada, OK	156
Binghamton, NY	135	Gainesville, FL	166	Minneapolis-St. Paul, MN	14	Shreveport, LA-Textarkana, TX	71
Birmingham, AL	50	Grand Junction-Durango, CO	188	Minot-Bismarck-Dickinson, ND-		Sioux City, IA	140
Bluefield-Beckley-Oak Hill, WV	147	Grand Rapids-Kalamazoo-		Glendive, MT	152	Sioux Falls-Mitchell, SD	108
Boise, ID	132	Battle Creek, MI	37	Missoula, MT	176	South Bend-Elkhart, IN	83
Boston, MA	6	Great Falls, MT	182	Mobile, AL-Pensacola, FL	58	Spokane, WA	78
Bowling Green, KY	181	Green Bay-Appleton, WI	72	Monroe, LA-El Dorado, AR	131	Springfield, MA	98
Bristol, VA-Kingsport-		Greensboro-Winston Salem-		Montgomery-Selma, AL	111	Springfield, MO	80
Johnson City, TN	91	High Point, NC	49	Nashville, TN	33	Springfield-Decatur-Champaign, IL	75
Buffalo, NY	38	Greenville-New Bern-		New Orleans, LA	39	St. Joseph, MO	193
Burlington, VT-Plattsburgh, NY	93	Washington, NC	104	New York, NY	1	St. Louis, MO	18
Butte, MT	189	Greenville-Spartanburg, SC-		Norfolk-Portsmouth-		Syracuse, NY	67
Casper-Riverton, WY	194	Asheville, NC	35	Newport News-Hampton, VA	40	Tallahassee, FL-Thomasville, GA	115
Cedar Rapids-Waterloo-Dubuque, IA	82	Greenwood-Greenville, MS	179	North Platte, NE	208	Tampa-St. Petersburg, FL	16
Charleston, SC	106	Hagerstown, MD	192	Odessa-Midland, TX	149	Terre Haute, IN	138
Charleston-Huntington, WV	55	Harrisburg-York-Lancaster-		Oklahoma City, OK	43	Toledo, OH	64
Charlotte, NC	30	Lebanon, PA	44	Omaha, NE	73	Topeka, KS	139
Chattanooga, TN	85	Harrisonburg, VA	173	Orlando-Daytona Beach-		Traverse City-Cadillac, MI	121
Cheyenne, WY-Scottsbluff, NE-		Hartford-New Haven, CT	25	Melbourne, FL	23	Tucson, AZ	79
Sterling, CO	196	Helena, MT	207	Ottumwa, IA-Kirksville, MO	200	Tulsa, OK	59
Chicago, IL	3	Houston, TX	10	Paducah, KY-Cape Girardeau, MO-		Tuscaloosa, AL	186
Chico-Redding, CA	125	Huntsville-Decatur-Florence, AL	81	Harrisburg-Marion, IL	77	Twin Falls, ID	201
Cincinnati, OH	31	Idaho Falls-Pocatello, ID	158	Palm Springs, CA	162	Tyler-Longview, TX	114
Clarksburg-Weston, WV	160	Indianapolis, IN	26	Panama City, FL	164	Utica, NY	161
Cleveland, OH	12	Jackson, MS	88	Parkersburg, WV	184	Waco-Temple, TX	96
Colorado Springs-Pueblo, CO	97	Jackson, TN	185	Peoria-Bloomington, IL	107	Washington, DC	7
Columbia, SC	86	Jacksonville, FL	54	Philadelphia, PA	4	Watertown-Carthage, NY	170
Columbia-Jefferson City, MO	151	Johnstown-Altoona, PA	89	Phoenix, AZ	21	Wausau-Rhineland, WI	133
Columbus, GA	122	Jonesboro, AR	177	Pittsburgh, PA	17	West Palm Beach-Fort Pierce-	
Columbus, OH	34	Joplin, MO-Pittsburg, KS	146	Portland, OR	27	Vero Beach, FL	46
Columbus-Tupelo, MS	127	Kansas City, MO	29	Portland-Poland Spring, ME	76	Wheeling, WV-Steubenville, OH	144
Corpus Christi, TX	123	Knoxville, TN	63	Presque Isle, ME	205	Wichita Falls, TX-Lawton, OK	141
Dallas-Fort Worth, TX	8	La Crosse-Eau Claire, WI	128	Providence, RI-New Bedford, MA	45	Wichita-Hutchinson, KS	62
Davenport, IA-Rock Island-		Lafayette, IN	191	Quincy, IL-Hannibal, MO	159	Wilkes Barre-Scranton, PA	51
Moine, IL	84	Lafayette, LA	120	Raleigh-Durham, NC	32	Wilmington, NC	142
Dayton, OH	52	Lake Charles, LA	174	Rapid City, SD	168	Yakima, WA	124
Denver, CO	20	Lansing, MI	105	Reno, NV	118	Youngstown, OH	92
		Laredo, TX	198	Richmond, VA	61	Zanesville, OH	203

Call Letters

KKAK	Porterville, CA (61)	KNLJ	Jefferson City, MO (25)	†KQED	San Francisco, CA (9)	KTAB-TV	Abilene, TX (32)
KKFT	Fort Scott, KS (20)	†KNME-TV	Albuquerque, NM (5)	†KQSD-TV	Lowry, SD (11)	KTAF	St. Joseph, MO (16)
KKTM	Flagstaff, AZ (13)	KNMT	Portland, OR (24)	KQTV	St. Joseph, MO (2)	KTAL-TV	Shreveport, LA-Texarkana, TX (6)
KKTU	Cheyenne, WY (33)	KNOE-TV	Monroe, LA (8)	KRBC-TV	Abilene, TX (9)	KTBC-TV	Austin, TX (7)
KKTU	Colorado Springs, CO (11)	KNOP-TV	North Platte, NE (2)	KRKB-TV	Sacramento, CA (31)	KTBN-TV	Santa Ana, CA (40)
KKVI	Twin Falls, ID (35)	†KNPB	Reno, NV (5)	*KRBR	Duluth, MN (21)	KTBO-TV	Oklahoma City, OK (14)
KLAS-TV	Las Vegas, NV (8)	KNRR	Pembina, ND (12)	KRCA	Riverside, CA (62)	KTBS-TV	Shreveport, LA (3)
KLAX-TV	Alexandria, LA (31)	KNSD	San Diego, CA (39)	†KRCB-TV	Cotati, CA (22)	KTBW-TV	Tacoma, WA (20)
KLKB-TV	Lubbock, TX (13)	*KNSO	Merced, CA (51)	KRCG	Jefferson City, MO (13)	KTBY	Anchorage, AK (4)
KLBY	Colby, KS (4)	KNTV	San Jose, CA (11)	KRCR-TV	Redding, CA (7)	†KTCA-TV	St. Paul, MN (2)
†KLCS	Los Angeles, CA (58)	KNVO	McAllen, TX (48)	KRDO-TV	Colorado Springs, CO (13)	†KTCT-TV	St. Paul, MN (17)
KLDO-TV	Laredo, TX (27)	KNWS-TV	Katy, TX (51)	KREG-TV	Glenwood Springs, CO (3)	†KTEH	San Jose, CA (54)
KLDT	Lake Dallas, TX (55)	†KNXT	Visalia, CA (49)	KREM-TV	Spokane, WA (2)	†KTEJ	Jonesboro, AR (19)
KLEI	Kailua-Kona, HI (6)	KNXV-TV	Phoenix, AZ (15)	KREN-TV	Reno, NV (27)	KTEN	Ada, OK (10)
†KLEP	Newark, AR (17)	KOAA-TV	Pueblo, CO (5)	KREX-TV	Grand Junction, CO (5)	KTFH	Conroe, TX (49)
KLEW-TV	Lewiston, ID (3)	†KOAB-TV	Bend, OR (3)	KREY-TV	Montrose, CO (10)	KTFG	Great Falls, MT (16)
KLFY-TV	Lafayette, LA (10)	†KOAC-TV	Corvallis, OR (7)	KREZ-TV	Durango, CO (6)	KTGM	Tamuning, GU (14)
KLGT-TV	Minneapolis-St. Paul, MN (23)	KOAM-TV	Pittsburg, KS (7)	KRGV-TV	Weslaco, TX (5)	KTHI-TV	Fargo, ND (11)
†KLJB-TV	Davenport, IA (18)	KOAT-TV	Albuquerque, NM (7)	†KRIN	Waterloo, IA (32)	KTHV	Little Rock, AR (11)
†KLNE-TV	Lexington, NE (3)	KOB-TV	Albuquerque, NM (4)	KRIS-TV	Corpus Christi, TX (6)	†KTIN	Fort Dodge, IA (21)
†KLPA-TV	Alexandria, LA (25)	KOBF	Farmington, NM (12)	KRIV	Houston, TX (26)	KTV	Sioux City, IA (4)
†KLPB-TV	Lafayette, LA (24)	KOBI	Medford, OR (5)	KRLR	Las Vegas, NV (21)	KTKA-TV	Topeka, KS (49)
†KLRN-TV	San Antonio, TX (9)	KOBN	Honolulu, HI (26)	†KRMA-TV	Denver, CO (6)	KTLA	Los Angeles, CA (5)
KLRT	Little Rock, AR (16)	KOBR	Roswell, NM (8)	†KRNE-TV	Merriman, NE (12)	†KTLG	Oklahoma City, OK (43)
†KLRO	Austin, TX (18)	KOCB	Oklahoma City, OK (34)	KRNV	Reno, NV (4)	KTMD	Galveston, TX (48)
KLRS-TV	Nacogdoches, TX (19)	†KOCE-TV	Huntington Beach, CA (50)	KRON-TV	San Francisco, CA (4)	KTMF	Missoula, MT (23)
*KLSR-TV	Roseburg, OR (36)	KOCD-TV	Oklahoma City, OK (5)	KRPV	Roswell, NM (27)	†KTNE-TV	Alliance, NE (13)
KLST	San Angelo, TX (8)	KOCR	Cedar Rapids, IA (28)	KROE	Albuquerque, NM (13)	KTNL	Sitka, AK (13)
†KLTV	Galveston, TX (22)	KOCT	Carlsbad, NM (6)	KRRT	Kerrville, TX (35)	KTNV	Las Vegas, NV (13)
†KLTL-TV	Lake Charles, LA (18)	†KOCV-TV	Odessa, TX (36)	†KRSC-TV	Claremore, OK (35)	†KTNW	Richland, WA (31)
†KLTM-TV	Monroe, LA (13)	KODE-TV	Joplin, MO (12)	KRTV	Great Falls, MT (3)	†KTOO-TV	Juneau, AK (3)
†KLTS-TV	Shreveport, LA (24)	†KOED-TV	Tulsa, OK (11)	KRTW	Baytown, TX (57)	KTRE	Lufkin, TX (9)
KLTV	Tyler, TX (7)	†KOET	Eufaula, OK (3)	KRWF	Redwood Falls, MN (43)	*KTRG	Del Rio, TX (10)
†KLWJ	Haringen, TX (44)	*KOFI	Gallup, NM (3)	†KRWG-TV	Las Cruces, NM (22)	KTRK-TV	Houston, TX (13)
†KLWZ-TV	Albuquerque, NM (41)	*KOFY-TV	San Francisco, CA (20)	*KRXI	Reno, NV (11)	KTRV	Nampa, ID (12)
†KLXV	Las Vegas, NV (10)	KOGG	Wailuku, HI (15)	*KRZB-TV	Hot Springs, AR (26)	†KTRC	Pueblo, CO (8)
*KLWY	Cheyenne, WY (27)	KOIN	Portland, OR (6)	KSAS-TV	Wichita, KS (24)	†KTSB-TV	San Francisco, CA (26)
*KLXO	El Centro, CA (7)	KOKH-TV	Oklahoma City, OK (25)	KSAT-TV	San Antonio, TX (12)	KTSM-TV	El Paso, TX (9)
KLXV-TV	San Jose, CA (65)	KOKI-TV	Tulsa, OK (23)	KSAX	Alexandria, MN (42)	KTSP-TV	Phoenix, AZ (10)
KMAU	Wailuku, HI (12)	KOLD-TV	Tucson, AZ (13)	KSBI	Oklahoma City, OK (52)	KTTC	Rochester, MN (10)
KMBC-TV	Kansas City, MO (9)	KOLN	Lincoln, NE (10)	*KSBN-TV	Springdale, AR (57)	KTTM	Huron, SD (12)
†KMBH	Haringen, TX (60)	KOLO-TV	Reno, NV (8)	KSBS-TV	Steamboat Springs, CO (24)	KTTU-TV	Tucson, AZ (18)
KMCI	Lawrence, KS (38)	KOLR	Springfield, MO (10)	KSBW	Salinas, CA (8)	KTV	Los Angeles, CA (11)
KMCT-TV	West Monroe, LA (39)	KOMO-TV	Seattle, WA (4)	KSBY	San Luis Obispo, CA (6)	KTTW	Sioux Falls, SD (17)
KMCY	Minot, ND (14)	KOMU-TV	Columbia, MO (8)	KSCH-TV	Stockton, CA (58)	KTTY	San Diego, CA (69)
†KMEB-TV	Wailuku, HI (10)	*KONG-TV	Everett, WA (16)	†KSCD	El Paso, TX (38)	KTUL	Tulsa, OK (8)
KMEG	Sioux City, IA (14)	†KOOD	Hays, KS (9)	KSCI	San Bernardino, CA (18)	KTUU-TV	Anchorage, AK (2)
KMEX-TV	Los Angeles, CA (34)	KOOG-TV	Ogden, UT (30)	KSDK	St. Louis, MO (5)	KTVB	Anchorage, AK (11)
KMGH-TV	Denver, CO (7)	†KOPB-TV	Portland, OR (10)	KSEE	Fresno, CA (24)	KTVB	Boise, ID (7)
KMID	Midland, TX (2)	KORO	Corpus Christi, TX (28)	KSFY-TV	Sioux Falls, SD (13)	KTVK	Cedar Rapids, IA (48)
KMIR-TV	Palm Springs, CA (36)	KOSA-TV	Odessa, TX (7)	KSGW-TV	Sheridan, WY (12)	KTVL	Denver, CO (20)
KMIZ	Columbia, MO (17)	KOTA-TV	Rapid City, SD (3)	KSHB-TV	Kansas City, MO (41)	KTVL	El Dorado, AR-Monroe, LA (10)
KMLM	Odessa, TX (42)	KOTI	Klamath Falls, OR (2)	†KSKN	Sioux City, IA (27)	KTVF	Fairbanks, AK (11)
†KMNE-TV	Bassett, NE (7)	KOTV	Tulsa, OK (6)	*KSKN	Spokane, WA (22)	KTVG	Grand Island, NE (17)
*KMNZ	Oklahoma City, OK (62)	*KOUS-TV	Hardin, MT (4)	KSL-TV	Salt Lake City, UT (5)	KTVH	Helena, MT (12)
KMOH-TV	Kingman, AZ (6)	KOVR	Stockton, CA (13)	KSLA-TV	Shreveport, LA (12)	KTVI	St. Louis, MO (2)
KMOL-TV	San Antonio, TX (4)	KOVT	Silver City, NM (10)	KSMO-TV	Kansas City, MO (62)	*KTVJ	Boulder, CO (14)
†KMOS-TV	Sedalia, MO (6)	†KOZJ	Joplin, MO (26)	†KSMQ-TV	Austin, MN (15)	KTVK	Phoenix, AZ (3)
KMOT	Minot, ND (10)	†KOZK	Springfield, MO (21)	KSMS-TV	Salinas-Monterey, CA (67)	KTVL	Medford, OR (10)
KMOV	St. Louis, MO (4)	KPAX-TV	Missoula, MT (8)	KSBN-TV	Superior, NE (4)	KTVM	Butte, MT (6)
KMPH	Visalia, CA (26)	KPAZ-TV	Phoenix, AZ (21)	KSNC	Great Bend, KS (2)	KTVN	Reno, NV (2)
KMPX	Decatur, TX (29)	†KPBS	San Diego, CA (15)	KSOF	Joplin, MO (16)	KTVQ	Ottumwa, IA (3)
KMSB-TV	Tucson, AZ (11)	KPDX	Vancouver, WA (49)	KSNG	Garden City, KS (11)	†KTVR	La Grande, OR (13)
KMSG-TV	Sanger, CA (59)	KPEJ	Odessa, TX (24)	KSNN	McCook, NE (8)	KTVS	Sterling, CO (3)
KMSP-TV	Minneapolis-St. Paul, MN (9)	KPHO-TV	Phoenix, AZ (5)	KSNT	Topeka, KS (27)	KTVT	Fort Worth, TX (11)
KMSS-TV	Shreveport, LA (33)	KPIC	Roseburg, OR (4)	KSNN	Wichita, KS (3)	KTVU	Oakland, CA (2)
†KMTP-TV	San Francisco, CA (32)	KPIX	San Francisco, CA (5)	KSPR	Springfield, MO (33)	KTVW-TV	Phoenix, AZ (33)
KMTR	Eugene, OR (16)	KPLC-TV	Lake Charles, LA (7)	†KSPS-TV	Spokane, WA (7)	KTVX	Salt Lake City, UT (4)
KMTV	Omaha, NE (3)	KPLO-TV	Reliance, SD (6)	†KSRE	Minot, ND (6)	KTVZ	Bend, OR (21)
KMTX-TV	Roseburg, OR (46)	KPLR-TV	St. Louis, MO (11)	KSTF	Scottsbluff, NE (10)	KTWQ-TV	Casper, WY (2)
KMTZ	Coos Bay, OR (23)	†KPNE-TV	North Platte, NE (9)	KSTP-TV	Minneapolis-St. Paul, MN (5)	†KTVW	Topeka, KS (11)
KMVT	Twin Falls, ID (11)	KPNX	Phoenix-Mesa, AZ (12)	KSTU	San Jose, CA (48)	KTXA	Fort Worth, TX (21)
*KMVU	Medford, OR (26)	KPOB-TV	Poplar Bluff, MO (15)	KSTV-TV	Salt Lake City, UT (13)	KTXH	Houston, TX (20)
*KMZN	Farwell, TX (18)	KPOM-TV	Fort Smith, AR (24)	KSTW	Ventura, CA (57)	KTXL	Sacramento, CA (40)
KNAT	Albuquerque, NM (23)	KPRC-TV	Houston, TX (2)	KSVI	Tacoma, WA (11)	KTXS-TV	Sweetwater, TX (12)
KNAZ-TV	Flagstaff, AZ (2)	KPRY-TV	Pierre, SD (4)	†KSWK	Billings, MT (6)	†KTXI-TV	Lubbock, TX (5)
KNBC-TV	Los Angeles, CA (4)	†KPSD-TV	Eagle Butte, SD (13)	KSWO-TV	Lawton, OK (7)	KTZZ-TV	Seattle, WA (22)
†KNCT	Belton, TX (46)	KPST-TV	Vallejo, CA (66)	KSWT	Yuma, AZ (13)	†KUAC-TV	Fairbanks, AK (9)
KNDO	Yakima, WA (23)	KPTM	Omaha, NE (42)	†KSYS	Medford, OR (8)	KUAM-TV	Agana, GU (8)
KNDU	Richland, WA (25)	†KPTS	Wichita, KS (8)			†KUAS-TV	Tucson, AZ (27)
KNLC	St. Louis, MO (24)	KPTV	Portland, OR (12)				
		KPVI	Pocatello, ID (6)				
		KQCD-TV	Dickinson, ND (7)				
		†KQCT	Davenport, IA (36)				

Call Letters

†KUAT-TV	Tucson, AZ (6)	KXII	Sherman, TX (12)	WBAK-TV	Terre Haute, IN (38)	WCTP	Charleston, SC (36)
KUBD	Denver, CO (59)	KXJB-TV	Valley City, ND (4)	WBAL-TV	Baltimore, MD (11)	WCTV	Tallahassee, FL
†KUED	Salt Lake City, UT (7)	KXLF-TV	Butte, MT (4)	WBBY-TV	Green Bay, WI (2)		Thomasville, GA (6)
*KUFM-TV	Missoula, MT (11)	KXLJ	St. Cloud, MN (41)	WBBH-TV	Fort Myers, FL (20)	WCVB-TV	Boston, MA (5)
†KUHT	Houston, TX (8)	KXLN-TV	Rosenberg, TX (45)	WBBJ-TV	Jackson, TN (7)	†WCVE-TV	Richmond, VA (23)
†KUID-TV	Moscow, ID (12)	KXLTV	Rochester, MN (47)	WBBM-TV	Chicago, IL (2)	†WCVN	Covington, KY (54)
†KULC	Ogden, UT (9)	KXLY-TV	Spokane, WA (4)	†WBCC	Cocoa, FL (68)	†WCVW	Richmond, VA (57)
KULR-TV	Billings, MT (8)	KXMA-TV	Dickinson, ND (2)	WBFF	Baltimore, MD (45)	*WCVX	Vineyard Haven, MA (58)
KUMV-TV	Williston, ND (8)	KXMB-TV	Bismarck, ND (12)	WBFS-TV	Miami, FL (33)	WCVB-TV	Bristol, VA (5)
†KUON-TV	Lincoln, NE (12)	KXMC-TV	Minot, ND (13)	†WBGU-TV	Bowling Green, OH (27)		
KUPK-TV	Garden City, KS (13)	KXMD-TV	Williston, ND (11)	WBHS-TV	Tampa, FL (50)	WDAF-TV	Kansas City, MO (4)
KUSA-TV	Denver, CO (9)	†KXNE-TV	Norfolk, NE (19)	†WBIQ	Birmingham, AL (10)	WDAM-TV	Laurel, MS (7)
†KUSD-TV	Vermillion, SD (2)	KXRM-TV	Colorado Springs, CO (21)	WBIR-TV	Knoxville, TN (10)	WDAU	Ozark, AL (34)
*KUSG	St. George, UT (12)	KXTV	Sacramento, CA (10)	WBKB-TV	Alpena, MI (11)	WDAY-TV	Fargo, ND (6)
KUSI-TV	San Diego, CA (51)	KXTX-TV	Dallas, TX (39)	WBKO	Bowling Green, KY (13)	WDAZ-TV	Devils Lake, ND (8)
KUSK	Prescott, AZ (7)	KXXV	Waco, TX (25)	WBMG	Birmingham, AL (42)	WDBB	Tuscaloosa, AL (17)
†KUSM	Bozeman, MT (9)			WBNA	Louisville, KY (21)	WDBD	Jackson, MS (40)
KUTP	Phoenix, AZ (45)	KYES	Anchorage, AK (5)	*WBNB-TV	Charlotte	WDBJ	Roanoke, VA (7)
KUTV	Salt Lake City, UT (2)	KYFC	Kansas City, MO (50)		Amalee, VI (10)	WDCA	Washington, DC (20)
KUVN	Garland, TX (23)	†KYIN	Mason City, IA (24)	WBNG-TV	Binghamton, NY (12)	†WDCN	Nashville, TN (8)
KUZZ-TV	Bakersfield, CA (45)	*KYLE	Bryan, TX (28)	WBNS-TV	Columbus, OH (10)	†WDCO-TV	Cochran, GA (29)
		KYMA	Yuma, AZ (11)	WBNX-TV	Akron, OH (55)	WDEF-TV	Chattanooga, TN (12)
KVAL-TV	Eugene, OR (13)	†KYNE-TV	Omaha, NE (26)	WBOC-TV	Salisbury, MD (16)	WDHN	Dothan, AL (18)
KVAW	Eagle Pass, TX (16)	KYOU-TV	Ottumwa, IA (15)	WBOY-TV	Clarksburg, WV (12)	*WDHS	Iron Mountain, MI (8)
KVCB	Las Vegas, NV (3)	KYT	Springfield, MO (3)	WBPB-TV	Bethlehem, PA (60)	WDIO-TV	Duluth, MN (10)
*KVBM-TV	Minneapolis, MN (45)	†KYUK-TV	Bethel, AK (4)	†WBRA-TV	Roanoke, VA (15)	†WDIQ	Dozier, AL (2)
†KVCR-TV	San Bernardino, CA (24)	KYUS-TV	Miles City, MT (3)	WBRC-TV	Birmingham, AL (6)	WDIV	Detroit, MI (4)
KVCT	Victoria, TX (19)	†KYVE	Yakima, WA (47)	WBRE-TV	Wilkes-Barre, PA (28)	WDJT-TV	Milwaukee, WI (58)
KVDA	San Antonio, TX (60)	KYW-TV	Philadelphia, PA (3)	WBZ	Baton Rouge, LA (2)	*WJKA	Paducah, KY (49)
KVEA	Corona, CA (52)			WBSF	Melbourne, FL (43)	WDKY-TV	Danville, KY (56)
KVEO	Brownsville, TX (23)	*KZAR-TV	Provo, UT (16)	WBSG-TV	Brunswick, GA (21)	WDLI	Canton, OH (17)
KVEW	Kennewick, WA (42)	KZIA	Las Cruces, NM (48)	WBSV-TV	Venice, FL (62)	WDLP-TV	Miami, FL (35)
KVHP	Lake Charles, LA (29)	*KZJC	Flagstaff, AZ (4)	WBSX	Ann Arbor, MI (31)	†WDPB	Seaford, DE (64)
KVA-TV	El Paso, TX (7)	*KZJG	Longmont, CO (25)	WBT	Charlotte, NC (3)	WDRB-TV	Louisville, KY (41)
†KVEI	Sacramento, CA (6)	*KZJL	Houston, TX (61)	WBTV	Florence, SC (13)	*WDRU	Bunnell, FL (58)
KVH-TV	Clovis, NM (12)	*KZKI	San Bernardino, CA (30)	WBTV	Holly Springs, MS (40)	†WDSE-TV	Duluth, MN (8)
KVH-TV	Amarillo, TX (7)	†KZSD-TV	Martin, SD (8)	WBUY	Holly Springs, MS (40)	WDSI-TV	Chattanooga, TN (61)
*KVIJ-TV	Sayre, OK (8)	KZTV	Corpus Christi, TX (10)	WBZ-TV	Boston, MA (4)	WDSU-TV	New Orleans, LA (6)
KVJQ-TV	Eureka, CA (6)	*KZXC	Anchorage, AK (9)			WDTN	Dayton, OH (2)
*KVMJ	Twentynine Palms, CA (31)			WCAU-TV	Philadelphia, PA (10)	WDTV	Weston, WV (5)
KVOA-TV	Tucson, AZ (4)			WCAX-TV	Burlington, VT (3)	WDWL	Bayamon, PR (36)
KVOS-TV	Bellingham, WA (12)			†WCBB	Augusta, ME (10)	*WDZE	Carolina, PR (52)
†KVPT	Fresno, CA (18)			WCBM-TV	Charleston, SC (2)	WDZL	Miami, FL (39)
*KVPY	Flagstaff, AZ (9)			WCBT-TV	Columbus, MS (4)		
KVRR	Fargo, ND (15)			WCBT-TV	Columbus, MS (4)		
KVTV	Pine Bluff, AR (25)			WCCB-TV	New York, NY (2)		
KVTV	Laredo, TX (13)			WCCB	Charlotte, NC (18)		
KVUE-TV	Austin, TX (24)			*WCCF	New Orleans, LA (49)		
*KVUT	Little Rock, AR (42)			WCCO-TV	Minneapolis, MN (4)		
KVVU-TV	Henderson, NV (5)			WCCU	Urbana, IL (27)		
				WCCV-TV	Arecibo, PR (54)		
KWAB-TV	Big Spring, TX (4)			WCCD	Adams, MA (19)		
†KWBI-TV	Denver, CO (41)			WCEE	Mount Vernon, IL (13)		
KWCH-TV	Hutchinson, KS (12)			†WCEB-TV	Wrens, GA (20)		
†KWCM-TV	Appleton, MN (10)			†WCEC	Cincinnati, OH (48)		
*KWCV	Wichita, KS (33)			†WCEU	New Smyrna Beach, FL (15)		
*KWDK	Tacoma, WA (56)			WCFB-TV	Chicago, IL (38)		
KWES-TV	Odessa			†WCFE-TV	Plattsburgh, NY (57)		
	Monahans, TX (9)			WCFN	Springfield, IL (49)		
†KWET	Cheyenne, OK (12)			WCFV-TV	Tuscaloosa, AL (33)		
KWEX-TV	San Antonio, TX (41)			WCGV-TV	Milwaukee, WI (24)		
KWGN-TV	Denver, CO (2)			WCHS-TV	Charleston, WV (8)		
KWHB	Tulsa, OK (47)			WCI	Champaign, IL (3)		
KWHK	Castle Rock, CO (53)			†WCIQ	Mt. Cheaha		
KWHE	Honolulu, HI (14)				State Park, AL (7)		
KWHH	Hilo, HI (14)			WCIU-TV	Chicago, IL (26)		
KWHM	Wailuku, HI (21)			WCV	Charleston, SC (4)		
KWHY-TV	Los Angeles, CA (22)			WCIX	Miami, FL (6)		
KWKT	Waco, TX (44)			WCJB	Gainesville, FL (20)		
*KWLB	Shreveport, LA (45)			WCLF	Clearwater, FL (22)		
*KWMM	Tulsa, OK (53)			WCLJ	Bloomington, IN (42)		
KWNB-TV	Hayes Center, NE (6)			†WCLP-TV	Chatsworth, GA (18)		
KWQC-TV	Davenport, IA (6)			WCMH	Columbus, OH (4)		
†KWSE	Williston, ND (4)			†WCMML-TV	Alpena, MI (6)		
†KWSU-TV	Pullman, WA (10)			†WCMU-TV	Mount Pleasant, MI (14)		
KWTW	Oklahoma City, OK (9)			†WCMV	Cadillac, MI (27)		
KWTX-TV	Waco, TX (10)			†WCMW	Manistee, MI (21)		
KWWL	Waterloo, IA (7)			†WCNC-TV	Charlotte, NC (36)		
*KWXX	Fort Collins, CO (22)			†WCNY-TV	Syracuse, NY (24)		
*KWYB	Butte, MT (18)			WCOV-TV	Montgomery, AL (20)		
				†WCPB	Salisbury, MD (28)		
KXAM-TV	Llano, TX (14)			WCPD-TV	Cincinnati, OH (9)		
KXAN-TV	Austin, TX (36)			WCPX-TV	Orlando, FL (6)		
KXAS-TV	Fort Worth, TX (5)			WCSC-TV	Charleston, SC (5)		
KXGN-TV	Glendive, MT (5)			WCSH-TV	Portland, ME (6)		
*KXGR	Green Valley, AZ (46)			†WCTE	Cookeville, TN (22)		
				WCTI	New Bern, NC (12)		

If TV station and cable ownership information—especially group ownership data—is important to you, look for the 1994 *FACTBOOK Supplement*...

TV STATION & CABLE OWNERSHIP DIRECTORY: 1994

...from the series of **FACTBOOK Supplements**... so moderately priced, you can afford to buy copies for your entire staff or sales force.



FOR FURTHER INFORMATION call our Circulation Department collect: (202) 872-9200

WFFT-TV Fort Wayne, IN (55)	WGOT Merrimack, NH (60)	†WHWC-TV Menomonie, WI (28)	WJSU-TV Anniston, AL (40)
WFGC Palm Beach, FL (61)	*WGOX Inverness, FL (64)	†WHYY-TV Wilmington, DE (12)	WJTC Pensacola, FL (44)
WFGX Fort Walton Beach, FL (35)	WGPR-TV Detroit, MI (62)	WIBW-TV Topeka, KS (13)	WJTV Jackson, MS (12)
WFHL Decatur, IL (23)	†WGPT Oakland, MD (36)	WICD Champaign, IL (15)	*WJUE Battle Creek, MI (43)
WFIE-TV Evansville, IN (14)	WGRB Campbellsville, KY (34)	WICS Springfield, IL (20)	WJV-TV Cleveland, OH (8)
*WFIL Florence, SC (21)	WGRZ-TV Buffalo, NY (2)	WICU-TV Erie, PA (12)	†WJWJ-TV Beaufort, SC (16)
†WFIQ Florence, AL (36)	WGSE Myrtle Beach, SC (43)	WICZ-TV Binghamton, NY (40)	WJWN-TV San Sebastian, PR (38)
WFLA-TV Tampa, FL (8)	†WGTE-TV Toledo, OH (30)	*WIDP Guayama, PR (46)	WJXT Jacksonville, FL (4)
WFLD Chicago, IL (32)	WGTQ Sault Ste. Marie, MI (8)	*WIEC Ponce, PR (48)	WJYS Hammond, IN (62)
WFLI-TV Cleveland, TN (53)	WGTU Traverse City, MI (29)	WIFR Freeport, IL (23)	WJZ-TV Baltimore, MD (13)
WFLX West Palm Beach, FL (29)	†WGTV Athens, GA (8)	WILB Bloomington, IN (63)	WJZY Belmont, NC (46)
*†WFME-TV West Milford, NJ (66)	WGTW Burlington, NJ (48)	†WILQ Demopolis, AL (41)	WKAQ-TV San Juan, PR (2)
WFMJ-TV Youngstown, OH (21)	†WGVK Kalamazoo, MI (52)	WILF Williamsport, PA (53)	†WKAR-TV East Lansing, MI (23)
WFMY-TV Greensboro, NC (2)	†WGVU-TV Grand Rapids, MI (35)	†WILL-TV Champaign-Urbana, IL (12)	†WKAS Ashland, KY (25)
WFMZ-TV Allentown, PA (69)	WGXA Macon, GA (24)	WILX-TV Lansing, MI (10)	*WKAY Kannapolis, NC (64)
†WFPT Frederick, MD (62)	†WHA-TV Madison, WI (21)	WINK-TV Fort Myers, FL (11)	WKBD-TV Detroit, MI (50)
WFRV-TV Green Bay, WI (5)	WHAG-TV Hagerstown, MD (25)	WINM Angola, IN (63)	WKBN-TV Youngstown, OH (27)
WFSB Hartford, CT (3)	WHAI-TV Bridgeport, CT (43)	WINT-TV Crossville, TN (20)	WKBS-TV Altoona, PA (47)
†WFSG Panama City, FL (56)	WHAS-TV Louisville, KY (11)	†WIPB Rock Island, IL (4)	WKBT La Crosse, WI (8)
†WFSU-TV Tallahassee, FL (11)	WHBF-TV Rock Island, IL (4)	†WIPM-TV Mayaguez, PR (3)	WKBW-TV Buffalo, NY (7)
*WFTC Salem, IN (58)	*WHBI Lake Worth, FL (67)	†WIPR-TV San Juan, PR (6)	WKCF Clermont, FL (18)
WFTS Tampa, FL (28)	WHBQ-TV Memphis, TN (13)	WIRB Melbourne, FL (56)	WKCH-TV Knoxville, TN (43)
WFTV Orlando, FL (9)	WHBR Pensacola, FL (33)	WIRS Yauco, PR (42)	WKEF Dayton, OH (22)
WFTX Cape Coral, FL (36)	*WHCT-TV Hartford, CT (18)	WIRT Hibbing, MN (13)	WKFT Fayetteville, NC (40)
WFTY Washington, DC (50)	WHDH-TV Boston, MA (7)	WIS Columbia, SC (10)	†WKGB-TV Bowling Green, KY (53)
†WFUM Flint, MI (28)	WHEC-TV Rochester, NY (10)	WISC-TV Madison, WI (3)	†WKHA Hazard, KY (35)
*WVFT Rock Hill, SC (55)	†WHED-TV Hanover, NH (15)	WISH-TV Indianapolis, IN (8)	WKJG-TV Fort Wayne, IN (33)
†WFWA Fort Wayne, IN (39)	WHFT Miami, FL (45)	WISN-TV Milwaukee, WI (12)	†WKLE Lexington, KY (46)
WFXG Augusta, GA (54)	WHIO-TV Dayton, OH (7)	†WITF-TV Harrisburg, PA (33)	†WKMA Madisonville, KY (35)
WFXI Morehead City, NC (8)	†WHIQ Huntsville, AL (25)	WITI-TV Milwaukee, WI (6)	†WKMJ Louisville, KY (68)
WFXL Albany, GA (31)	WHIZ-TV Zanesville, OH (18)	WITN-TV Washington, NC (7)	†WKMR Morehead, KY (38)
WFXT Boston, MA (25)	WHKE Kenosha, WI (55)	†WITV Charleston, SC (7)	†WKMU Murray, KY (21)
*WFXU Live Oak, FL (57)	WHKY-TV Hickory, NC (14)	WIVB-TV Buffalo, NY (4)	†WKNO-TV Memphis, TN (10)
WFXV Utica, NY (33)	†WHLA-TV La Crosse, WI (31)	WIXT Syracuse, NY (9)	WKNT Bowling Green, KY (40)
†WFYI Indianapolis, IN (20)	WHLT Hattiesburg, MS (22)	WJAC-TV Johnstown, PA (6)	†WKOH Owensboro, KY (31)
WGAL Lancaster, PA (8)	WHMB-TV Indianapolis, IN (40)	WJAR Providence, RI (10)	WKOI Richmond, IN (43)
WGBA Green Bay, WI (26)	†WHMC Conway, SC (23)	WJBF Augusta, GA (6)	†WKON Owenton, KY (52)
WGBC Meridian, MS (30)	WHME-TV South Bend, IN (46)	WJCB Norfolk, VA (49)	†WKOP-TV Knoxville, TN (15)
†WGBH-TV Boston, MA (2)	†WHMM Washington, DC (32)	WJCL Savannah, GA (22)	WKOW-TV Madison, WI (27)
WGBO-TV Joliet, IL (66)	WHNS Asheville, NC (21)	†WJCT Jacksonville, FL (7)	†WKPC-TV Louisville, KY (15)
WGBS-TV Philadelphia, PA (57)	WHNT-TV Huntsville, AL (19)	WJEB-TV Jacksonville, FL (59)	†WKPD Paducah, KY (29)
†WGBX-TV Boston, MA (44)	WHO-TV Des Moines, IA (13)	WJET-TV Erie, PA (24)	†WKPI Pikeville, KY (22)
†WGBY-TV Springfield, MA (57)	WHOA-TV Montgomery, AL (32)	WJFB Lebanon, TN (66)	WKPT-TV Kingsport, TN (19)
WGCB-TV Red Lion, PA (49)	WHOI Peoria, IL (19)	WJFW-TV Rhinelander, WI (12)	WKPV Ponce, PR (20)
WGEM-TV Quincy, IL (10)	WHP-TV Harrisburg, PA (21)	WJGH-TV Panama City, FL (7)	WKRC-TV Cincinnati, OH (12)
*WGLF High Springs, FL (53)	*WHRC Norwell, MA (46)	WJHL-TV Johnson City, TN (11)	WKRG-TV Mobile, AL (5)
WGGB-TV Springfield, MA (40)	†WHRM-TV Wausau, WI (20)	WJJA Racine, WI (49)	WKRN-TV Nashville, TN (2)
WGGN-TV Sandusky, OH (52)	†WHRO-TV Hampton, VA (15)	WJKA Wilmington, NC (26)	*WKRP-TV Charleston, WV (29)
WGGS-TV Greenville, SC (16)	WHSE-TV New York, NY-Newark, NJ (68)	WJKS Jacksonville, FL (17)	†WKSQ-TV Somerset, KY (29)
WGGT Greensboro, NC (48)	WHSG Monroe, GA (63)	WJLA-TV Washington, DC (7)	WKTV Utica, NY (2)
WGHP-TV High Point, NC (8)	WHSH-TV Marlborough, MA (66)	WJMN-TV Escanaba, MI (3)	WKXT-TV Knoxville, TN (8)
†WGIQ Louisville, AL (43)	WHSI-TV Smithtown, NY (67)	*WJMY Marquette, MI (19)	WKYC-TV Cleveland, OH (3)
WGKI Cadillac, MI (33)	WHSL East St. Louis, IL (46)	*WJNW Janesville, WI (57)	WKYT-TV Lexington, KY (27)
WGKU Vanderbit, MI (45)	WHSP-TV Vineland, NJ (65)	†WJPM-TV Florence, SC (33)	†WKYU-TV Bowling Green, KY (24)
WGMB Baton Rouge, LA (44)	WHSTV Harrisonburg, VA (3)	WJRT-TV Lynchburg, VA (21)	†WKZT-TV Elizabethtown, KY (23)
WGME-TV Portland, ME (13)	WHSSW-TV Baltimore, MD (24)	†WJSP-TV Columbus, GA (28)	WKZ Cookeville, TN (28)
WGN-TV Chicago, IL (9)	†WHTJ Charlottesville, VA (41)		
WGNM Macon, GA (64)	WHTM-TV Harrisburg, PA (27)		
WGNQ New Orleans, LA (26)	WHTN Murfreesboro, TN (39)		
WGNV Portsmouth, VA (27)	*WHTV Jackson, MI (18)		
WGNX Atlanta, GA (46)			

Call Letters

WLBZ-TV	Bangor, ME (2)	†WMVS	Milwaukee, WI (10)	WPGD	Hendersonville, TN (50)	†WSJK-TV	Sneedville, TN (2)
WLCN	Madisonville, KY (19)	†WMVT	Milwaukee, WI (36)	WPGH-TV	Pittsburgh, PA (53)	WSJN-TV	San Juan, PR (24)
†WLED-TV	Littleton, NH (49)			WPGX	Panama City, FL (28)	WSJU	San Juan, PR (18)
†WLEF-TV	Park Falls, WI (36)	*WNAB	Nashville, TN (58)	WPHL-TV	Philadelphia, PA (17)	WSJV	Elkhart, IN (28)
WLEX-TV	Lexington, KY (18)	WNAC-TV	Providence, RI (64)	WPIX	New York, NY (11)	†WSKG	Binghamton, NY (46)
*WLFB	Bluefield, WV (40)	WNAL-TV	Gadsden, AL (44)	WPLG	Miami, FL (10)	WLSL-TV	Roanoke, VA (10)
*WLFV	Grundy, VA (68)	WNBC	New York, NY (4)	WPMC	Jellico, TN (54)	WSMH	Flint, MI (66)
WLFV-TV	Lafayette, IN (18)	WNCT-TV	Greenville, NC (9)	WPMT	Mobile, AL (15)	WSMV	Nashville, TN (4)
WLFJ	Raleigh, NC (22)	WNDS	Derry, NH (50)	†WPNE	York, PA (43)	WSNR-TV	Syracuse, NY (43)
WLG	Riverhead, NY (55)	WNDU-TV	South Bend, IN (16)	†WPPB-TV	Green Bay, WI (38)	WSNS-TV	Chicago, IL (44)
WLII	Caguas, PR (11)	†WNED-TV	Buffalo, NY (17)	WPRV-TV	Boca Raton, FL (63)	WSOC-TV	Charlotte, NC (9)
WLID	Lima, OH (35)	WNEG-TV	Buffalo, NY (17)	WPSA-TV	Providence, RI (12)	WSPA-TV	Spartanburg, SC (7)
†WLIW	Garden City, NY (21)	†WNEH	Greenwood, SC (38)	†WSRE	Fajardo, PR (13)	WSSA-TV	Pensacola, FL (23)
WLJC-TV	Beattyville, KY (65)	†WNEJ-TV	Bay City, MI (5)	WSSV-TV	Paducah, KY (6)	WSST-TV	Cordele, GA (55)
†WLJT-TV	Lexington, TN (11)	†WNED	Alliance, OH (45)	WSTA-TV	Clearfield, PA (3)	WSTE	Ponce, PR (7)
WLKY-TV	Louisville, KY (32)	WNEP-TV	Scranton, PA (16)	WPTA	Fort Wayne, IN (21)	WSTM-TV	Syracuse, NY (3)
WLLA	Kalamazoo, MI (64)	†WNEQ-TV	Buffalo, NY (23)	†WPTD	Dayton, OH (16)	WSTR-TV	Cincinnati, OH (64)
WLMT	Memphis, TN (30)	†WNET	New York, NY	*WPTJ	Johnstown, PA (19)	WSUR-TV	Ponce, PR (9)
WLNE	Providence, RI	WNFT	Newark, NJ (13)	†WPTD	Oxford, OH (14)	WSVI	Christiansted, VI (8)
	New Bedford, MA (6)	WNGM-TV	Jacksonville, FL (47)	WPTT-TV	Pittsburgh, PA (22)	WSVN	Miami, FL (7)
WLNS-TV	Lansing, MI (6)	*WNGS	Athens, GA (34)	WPTV	Palm Beach, FL (5)	*WSWB-TV	Scranton, PA (64)
WLDS	Asheville, NC (13)	*WNHT	Springville, NY (67)	WPTY-TV	Memphis, TN (24)	†WSWP-TV	Grandview, WV (9)
WLDV-TV	Tupelo, MS (27)	*WNIN	Concord, NH (21)	WPTZ	Plattsburgh, NY (5)	WSWS	Opelika, AL (66)
WLDX-TV	Biloxi, MS (13)	†WNIT-TV	Evansville, IN (9)	WPTZ	Plattsburgh, NY (5)	WSYM-TV	Lansing, MI (47)
†WLPB-TV	Baton Rouge, LA (27)	†WNJB-TV	South Bend, IN (34)	WPRV-TV	Philadelphia, PA (6)	WSYT	Syracuse, NY (68)
†WLRN-TV	Miami, FL (17)	†WNJM	New Brunswick, NJ (58)	WPRR-TV	Gary, IN (50)	WSYX	Columbus, OH (6)
WLS-TV	Chicago, IL (7)	†WNJS	Montclair, NJ (50)	WPXI	Pittsburgh, PA (11)		
WLTV	Miami, FL (23)	†WNJT	Camden, NJ (23)	WPXT	Portland, ME (51)		
WLTN	Columbia, SC (19)	†WNJT	Trenton, NJ (52)				
WLTZ	Columbus, GA (38)	WNJU	New York, NY				
WLUC-TV	Marquette, MI (6)		Newark, NJ (47)				
WLUK-TV	Green Bay, WI (11)	WNJX-TV	Mayaguez, PR (22)				
WLVF-TV	Cambridge, MA (56)	†WNMU-TV	Marquette, MI (13)	†WQEC	Pittsburgh, PA (17)		
†WLVTV	Allentown, PA (39)	WNNE-TV	Hartford, VT (31)	†WQEB	Pittsburgh, PA (16)		
WLWT	Cincinnati, OH (5)	WNOL-TV	New Orleans, LA (38)	*WQHB	Sumter, SC (63)	*WTBG-TV	Bradenton, FL (66)
WLXI-TV	Greensboro, NC (61)	†WNPB-TV	Morgantown, WV (24)	*WQHM	McComb, MS (28)	WTBS	Atlanta, GA (17)
WLYH-TV	Lancaster, PA (15)	†WNPE-TV	Watertown, NY (16)	WQHS-TV	Cleveland, OH (61)	†WTBU	Indianapolis, IN (69)
WLYJ	Clarksburg, WV (46)	†WNPI-TV	Norwood, NY (18)	†WQLN	Erie, PA (54)	WTBY	Poughkeepsie, NY (54)
		WNPL-TV	Naples, FL (46)	WQOW-TV	Eau Claire, WI (18)	†WTCE	Fort Pierce, FL (21)
		WNRW	Winston-Salem, NC (45)	†WQPT-TV	Moine, IL (24)	†WTCL	Chattanooga, TN (45)
		†WNST-TV	Rock Hill, SC (30)	WQRF-TV	Rockford, IL (39)	WTCT	Marion, IL (27)
		†WNTV	Greenville, SC (29)	†WQTD	Ponce, PR (26)	WTEN	Albany, NY (10)
		WNTZ	Natchez, MS (48)	WQTV	Boston, MA (68)	WTGI-TV	Wilmington, DE (61)
		WNUV-TV	Baltimore, MD (54)			WTGL-TV	Cocoa, FL (52)
		†WNVC	Fairfax, VA (56)	WRAL-TV	Raleigh, NC (5)	WTGS	Hardeeville, SC (28)
		†WNVT	Goldvein, VA (53)	WRBL	Columbus, GA (3)	WTHI-TV	Terre Haute, IN (10)
		WNOV-TV	Toledo, OH (24)	*WRBW	Orlando, FL (65)	WTHR	Indianapolis, IN (13)
		WNYB-TV	Buffalo, NY (49)	WRB-TV	Washington, DC (4)	*WTHX-TV	Manitowoc, WI (16)
		†WNYC-TV	New York, NY (31)	WRCB-TV	Chattanooga, TN (3)	WTIC-TV	Hartford, CT (61)
		†WNYE-TV	New York, NY (25)	WRDC	Durham, NC (28)	WTIN	Ponce, PR (14)
		WNYT	Albany, NY (13)	WRDW-TV	Augusta, GA (12)	†WTIU	Bloomington, IN (30)
		WNYW	New York, NY (5)	WREG-TV	Memphis, TN (3)	*WTJA	Jamesstown, NY (26)
				†WRET-TV	Spartanburg, SC (49)	WTJC	Springfield, OH (26)
				WREX-TV	Rockford, IL (13)	WTJP	Gadsden, AL (60)
				WRGB	Schenectady, NY (6)	WTJR	Quincy, IL (16)
				WRGT-TV	Dayton, OH (45)	†WTJX-TV	Charlotte Amalie, VI (12)
				WRIC-TV	Petersburg, VA (8)	WTKK	Manassas, VA (66)
				†WRJA-TV	Sumter, SC (27)	WTKR-TV	Norfolk, VA (3)
				*WRJM-TV	Troy, AL (67)	WTLH	Bainbridge, GA (49)
				*WRKJ	Dothan, AL (60)	WTLJ	Muskegon, MI (54)
				WRLH-TV	Richmond, VA (35)	WTLK-TV	Rome, GA (14)
				†WRLK-TV	Columbia, SC (35)	WTLV	Jacksonville, FL (12)
				WRMY	Rocky Mount, NC (47)	WTLW	Lima, OH (44)
				WROC-TV	Rochester, NY (8)	WTLX-TV	Milwaukee, WI (4)
				WRSP-TV	Springfield, IL (55)	WTMV	Lakeland, FL (32)
				WRTV	Indianapolis, IN (6)	WTNH-TV	Arlington, VA (14)
				*WRUA	Fajardo, PR (34)	WTNH-TV	New Haven, CT (8)
				WRWR-TV	San Juan, PR (30)	WTOC-TV	Savannah, GA (11)
				*WRXY-TV	Tice, FL (49)	WTOG	St. Petersburg, FL (44)
						WTDK-TV	Meridian, MS (11)
				WSAV-TV	Savannah, GA (3)	WTDL-TV	Toledo, OH (11)
				WSAW-TV	Wausau, WI (7)	WTDN-TV	Cheboygan, MI (4)
				WSAZ-TV	Huntington, WV (3)	WTOV-TV	Steubenville, OH (9)
				WSB-TV	Atlanta, GA (2)	WTRA	Mayaguez, PR (16)
				†WSBE-TV	Providence, RI (36)	WTRF-TV	Wheeling, WV (7)
				WSBK-TV	Boston, MA (38)	WTSF	Ashland, KY (61)
				†WSBN-TV	Norton, VA (47)	WTSP	Tampa
				WSBT-TV	South Bend, IN (22)		St. Petersburg, FL (10)
				*WSCD	Suring, WI (14)		St. Petersburg, FL (38)
				WSEC	Fort Lauderdale, FL (51)		St. Petersburg, FL (38)
				†WSEE-TV	Jacksonville, IL (14)		Columbus, OH (2)
				WSET-TV	Erie, PA (35)		Washington, DC (5)
				WSFA	Lynchburg, VA (13)		Kokomo, IN (29)
				WSFJ	Montgomery, AL (12)		Birmingham, AL (21)
				†WSFP-TV	Newark, OH (52)		Bloomington, IN (4)
				WSIL-TV	Fort Myers, FL (30)		Chicago, IL (11)
				†WSIU-TV	Harrisburg, IL (3)		Tupelo, MS (9)
					Carbondale, IL (8)		Chattanooga, TN (9)

Call Letters

WTVD	Durham, NC (11)	†WUNE-TV	Liville, NC (17)	†WVTB	St. Johnsbury, VT (20)	WXIN	Indianapolis, IN (59)
WTVE	Reading, PA (51)	†WUNF-TV	Asheville, NC (33)	WVTM-TV	Birmingham, AL (13)	WXIX-TV	Cincinnati, OH- Newport, KY (19)
WTVF	Nashville, TN (5)	†WUNG-TV	Concord, NC (58)	WVTV	Milwaukee, WI (18)	WXMI	Grand Rapids, MI (17)
WTVG	Toledo, OH (13)	WUNI	Worcester, MA (27)	WVUE	New Orleans, LA (8)	WXMT	Nashville, TN (30)
WTVH	Syracuse, NY (5)	†WUNJ-TV	Wilmington, NC (39)	†WVUT	Vincennes, IN (22)	WXON	Detroit, MI (20)
†WTVI	Charlotte, NC (42)	†WUNK-TV	Greenville, NC (25)	WVVA	Bluefield, WV (6)	WXOW-TV	La Crosse, WI (19)
WTVJ	Miami, FL (4)	†WUNL-TV	Winston-Salem, NC (26)	*WVXF	Charlotte Amalie, VI (17)	WXTV	Paterson, NJ (41)
WTVM	Columbus, GA (9)	†WUNM-TV	Jacksonville, NC (19)	WWAC-TV	Atlantic City, NJ (53)	WXTX	Columbus, GA (54)
WTVO	Rockford, IL (17)	†WUNP-TV	Roanoke Rapids, NC (36)	WWAT	Chillicothe, OH (53)	WXYT	Greenville, MS (15)
†WTVP	Peoria, IL (47)	WUPW	Toledo, OH (36)	WWAY	Wilmington, NC (3)	WXXA-TV	Albany, NY (23)
WTVQ-TV	Lexington, KY (36)	WUSA	Washington, DC (9)	WWBT	Richmond, VA (12)	†WXXI-TV	Rochester, NY (21)
WTVR-TV	Richmond, VA (6)	†WUSF-TV	Tampa, FL (16)	WWCP-TV	Johnstown, PA (8)	WXXV-TV	Gulfport, MS (25)
†WTVS	Detroit, MI (56)	†WUSI-TV	Olney, IL (16)	*WWFD	Key West, FL (8)	WXYZ-TV	Detroit, MI (7)
WTVT	Tampa, FL (13)	WUTR	Utica, NY (20)	WWL-TV	New Orleans, LA (4)	†WYBE	Philadelphia, PA (35)
*WTVU	New Haven, CT (59)	WUTV	Buffalo, NY (29)	*WWLA	Lewiston, ME (35)	†WYCC	Chicago, IL (20)
WTVW	Evansville, IN (7)	*WUXA	Portsmouth, OH (30)	WWLF-TV	Hazleton, PA (56)	*WYDC	Coming, NY (48)
WTVX	Fort Pierce, FL (34)	WVAH-TV	Charleston, WV (11)	WWLP	Springfield, MA (22)	*†WYDN	Worcester, MA (48)
WTVY	Dothan, AL (4)	†WVAN-TV	Savannah, GA (9)	WWMT	Kalamazoo, MI (3)	WYDO	Greenville, NC (14)
WTVZ	Norfolk, VA (33)	*WVBT	Virginia Beach, VA (43)	WWNY-TV	Carthage- Watertown, NY (7)	*WYDP	Orange Park, FL (25)
WTWC	Tallahassee, FL (40)	WVCY-TV	Milwaukee, WI (30)	WWOR-TV	New York, NY- Secaucus, NJ (9)	WYED	Goldensboro, NC (17)
WTWO	Terre Haute, IN (2)	WVEC-TV	Hampton, VA (13)	†WWPB	Hagerstown, MD (31)	†WYES-TV	New Orleans, LA (12)
WTWS	New London, CT (26)	*WVEO	Aguadilla, PR (44)	*WQRS-TV	Mayville, WI (52)	WYFF-TV	Greenville, SC (4)
WTVX	Philadelphia, PA (29)	†WVER	Rutland, VT (28)	WWSB	Sarasota, FL (40)	WYHS-TV	Hollywood, FL (69)
WTXL-TV	Tallahassee, FL (27)	WVEU	Atlanta, GA (69)	WWTI	Watertown, NY (50)	†WYIN	Gary, IN (56)
WTVX	Waterbury, CT (20)	WVFT	Roanoke, VA (27)	WWTO-TV	La Salle, IL (35)	WYLE	Florence, AL (26)
WTZA	Kingston, NY (62)	*WVGA	Valdosta, GA (44)	WWTV	Cadillac, MI (9)	WYMT-TV	Hazard, KY (57)
*WTZH	Meridian, MS (24)	*WVGV-TV	Lewisburg, WV (59)	WWTV	Sault Ste. Marie, MI (10)	WYOU	Scranton, PA (22)
WUAB	Lorain, OH (43)	†WVIA-TV	Scranton, PA (44)	WWUP-TV		WYTV	Youngstown, OH (33)
WUBI	Baxley, GA (34)	WVIL-TV	Bangor, ME (7)	*WXAE	Toledo, OH (40)	WYVN	Martinsburg, WV (60)
†WUCM-TV	University Center, MI (19)	WVIR-TV	Charlottesville, VA (29)	†WXEL-TV	West Palm Beach, FL (42)	WYZZ-TV	Bloomington, IL (43)
†WUCX-TV	Bad Axe, MI (35)	WVIT	New Britain, CT (30)	†WXGA-TV	Waycross, GA (8)	WZDX	Huntsville, AL (54)
†WUFT	Gainesville, FL (5)	†WVIZ-TV	Cleveland, OH (25)	*WXGZ-TV	Appleton, WI (32)	WZTV	Nashville, TN (17)
WUHF	Rochester, NY (31)	WVLA	Baton Rouge, LA (33)	WXIA-TV	Atlanta, GA (11)	*WZWY	Orlando, FL (27)
†WUJA	Caguas, PR (58)	WVNY	Burlington, VT (22)	WXII	Winston-Salem, NC (12)	WZXX	Ashland, VA (65)
†WUNC-TV	Chapel Hill, NC (4)	†WVPT	Staunton, VA (51)			WZZM-TV	Grand Rapids, MI (13)
†WUND-TV	Columbia, NC (2)	†WVTA	Windsor, VT (41)				

Canadian Television Station Call Letters

Dagger (†) indicates non-commercial/educational station.

CBAFT Moncton, N.B. (11)	CBKGT Gravelbourg, Sask. (45)	CBUGT Fort Nelson, B.C. (8)	CFCN-TV-4 Burmis, Alta. (5)
CBCA-TV-1 Etzikom, Alta. (12)	CBKHT Keno Hill, Y.T. (13)	CBUHT Tabor Mountain, B.C. (78)	CFCN-TV-5 Lethbridge, Alta. (13)
CBCD-TV-4 Taylor, B.C. (12)	CBKST Saskatoon, Sask. (11)	CBUIT-1 Bella Bella, B.C. (13)	CFCN-TV-8 Medicine Hat, Alta. (8)
CBCH-TV-1 Houston, B.C. (2)	CBKT Regina, Sask. (9)	CBUIT-3 Bella Coola, B.C. (13)	CFEM-TV Rouyn-Noranda, Que. (13)
CBCH-TV-2 Bums Lake, B.C. (4)	CBLAT Geraldton, Ont. (13)	CBUIT-4 Hagensborg, B.C. (11)	CFER-TV Rimouski, Que. (11)
CBCH-TV-3 Smithers, B.C. (5)	CBLCT Fraserdale, Ont. (7)	CBUT Vancouver, B.C. (2)	CFER-TV-2 Sept. Iles-Gaspe-Nord, Que. (5)
CBCO-TV-1 Moosonee, Ont. (9)	CBLDT Fort Albany, Ont. (8)	CBVDV-TV Malarctic, Que. (5)	CFFB-TV Frobisher Bay, N.W.T. (8)
CBCP-TV-1 Shaunavon, Sask. (7)	CBLET Attawapiskat, Ont. (12)	CBVT Quebec City, Que. (11)	CFGS-TV Hull, Que.-Ottawa, Ont. (49)
CBCP-TV-3 Ponteix, Sask. (3)	CBLFT Toronto, Ont. (25)	CBWAT Kenora, Ont. (8)	CFJC-TV Kamloops, B.C. (4)
CBCQ-TV-1 Temagami, Ont. (15)	CBLHT Fort Hope, Ont. (12)	CBWBTV Flin Flon, Man. (10)	CFJP-TV Montreal, Que. (35)
CBCT Charlottetown, P.E.I. (13)	CBLT Toronto, Ont. (5)	CBWCT Fort Frances, Ont. (5)	CFKM-TV Trois Rivieres, Que. (16)
CBDBT Faro, Y.T. (8)	CBMCT Chibougamau, Que. (4)	CBWDT Dryden, Ont. (9)	CFLA-TV Goose Bay, Nfld. (8)
CBDDT Dawson, Y.T. (7)	CBMDT Mistassini Post, Que. (12)	CBWET Red Lake, Ont. (10)	CFMT-TV Toronto, Ont. (47)
CBEAT Fort Smith, N.W.T. (8)	CBMET La Tuque, Que. (9)	CBWFT Winnipeg, Man. (3)	CFON-TV-1 Oyen, Alta. (2)
CBECT Rankin Inlet, N.W.T. (9)	CBMGT Fort George, Que. (12)	CBWGT Fisher Branch, Man. (10)	CFPL-TV London, Ont. (10)
CBEDT Norman Wells, N.W.T. (9)	CBMHT Fort Rupert, Que. (12)	CBWHT Grand Rapids, Man. (8)	CFQC-TV Saskatoon, Sask. (8)
CBEFT Windsor, Ont. (54)	CBMIT Baie Comeau, Que. (28)	CBWIT The Pas, Man. (7)	CFQC-TV-1 Stranraer, Sask. (3)
CBEHT Fort Simpson, N.W.T. (9)	CBMLT La Tabatiere, Que. (10)	CBWJT Ear Falls, Ont. (13)	CFQC-TV-2 North Battleford, Sask. (6)
CBEHT Eskimo Point, N.W.T. (9)	CBMNT Murdochville, Que. (21)	CBWKV Snow Lake, Man. (8)	CFRE-TV Regina, Sask. (11)
CBEIT Baker Lake, N.W.T. (9)	CBMNT Nouveau Comptoir, Que. (12)	CBWLT Gillam, Man. (8)	CFRN-TV Edmonton, Alta. (3)
CBEJT Cape Dorset, N.W.T. (9)	CBMRT Fermont, Que. (9)	CBWMT Wabowden, Man. (10)	CFRN-TV-1 Grande Prairie, Alta. (13)
CBEKT Pangnirtung, N.W.T. (9)	CBMST Blanc Sablon, Que. (5)	CBWNT Cross Lake, Man. (12)	CFRN-TV-2 Peace River, Alta. (3)
CBELT Pond Inlet, N.W.T. (9)	CBMT Montreal, Que. (6)	CBWOT Norway House, Man. (9)	CFRN-TV-3 Whitecourt, Alta. (12)
CBEMT Resolute Bay, N.W.T. (9)	CBMT-1 Trois Rivieres, Que. (28)	CBWPT Nelson House, Man. (11)	CFRN-TV-4 Ashmont, Alta. (12)
CBENT Cambridge Bay, N.W.T. (9)	CBMUT Harrington Harbour, Que. (13)	CBWQT Leaf Rapids, Man. (13)	CFRN-TV-5 Lac La Biche, Alta. (2)
CBEOT Coppermine, N.W.T. (9)	CBMVT Old Fort Bay, Que. (13)	CBWRT Lynn Lake, Man. (8)	CFRN-TV-6 Red Deer, Alta. (8)
CBEPT Tuktoyaktuk, N.W.T. (8)	CBMYT Iles de la Madeleine, Que. (7)	CBWT Winnipeg, Man. (6)	CFRN-TV-7 Lougheed, Alta. (7)
CBEQT Spence Bay, N.W.T. (9)	CBNAT Grand Falls, Nfld. (11)	CBWUT Thompson, Man. (7)	CFRS-TV Jonquiere, Que. (4)
CBET Windsor, Ont. (9)	CBNBT Nain, Nfld. (9)	CBWVT McCusker Lake, Man. (10)	CFSK-TV Saskatoon, Sask. (4)
CBFAT Chibougamau, Que. (5)	CBNLT Labrador City/Wabush, Nfld. (13)	CBWWT Oxford House, Man. (8)	CFSS-TV Estevan-Weyburn-Regina, Sask. (3)
CBFGT Fort George, Que. (9)	CBNT St. John's, Nfld. (8)	CBWXT Waasagomach, Man. (9)	CFTF-TV Riviere du Loup, Que. (29)
CBFHT Fort Rupert, Que. (9)	CBNTO Ottawa, Ont. (4)	CBWXT Gods Lake Narrows, Man. (13)	CFTK-TV Terrace, B.C. (3)
CBFMT Mistassini Post, Que. (9)	CBRFT Calgary, Alta. (16)	CBWYT Mafeking, Man. (2)	CFTM-TV Montreal, Que. (10)
CBFNT-1 Port au Port, Nfld. (13)	CBRT Calgary, Alta. (9)	CBXAT Grande Prairie, Alta. (10)	CFTO-TV Toronto, Ont. (9)
CBFRY Radisson, Que. (8)	CBSAT Clermont, Que. (21)	CBXBT Fort Chipewyan, Alta. (10)	CFTU-TV Montreal, Que. (29)
CBFST-2 Temiscaming, Que. (12)	CBSET Sept Iles, Que. (3)	CBXFT Edmonton, Alta. (11)	CFVS-TV Val d'Or, Que. (20)
CBFT Montreal, Que. (2)	CBSENT Notre Dames des Monts, Que. (40)	CBXT Edmonton, Alta. (5)	CFWH-TV Whitehorse, Y.T. (6)
CBFWT Nouveau Comptoir, Que. (9)	CBSPY St. Pamphile, Que. (3)	CBYAT Deer Lake, Nfld. (12)	CFYK-TV Yellowknife, N.W.T. (8)
CBGAT Matane, Que. (6)	CBST Sept Iles, Que. (13)	CBYT Corner Brook, Nfld. (5)	CHAK-TV Inuvik, N.W.T. (6)
CBHFT Halifax, N.S. (13)	CBUAT Trail, B.C. (11)	CFAP-TV Quebec City, Ont. (2)	CHAN-TV Vancouver, B.C. (8)
CBHT Halifax, N.S. (3)	CBUBT-7 Cranbrook, B.C. (10)	CFCL-TV Montreal, Que. (12)	CHAN-TV-4 Courtenay, B.C. (11)
CBIMT Iles de la Madeleine, Que. (12)	CBUCT Nelson, B.C. (9)	CFCL-TV-2 Timmins, Ont. (6)	CHAT-TV Medicine Hat, Alta. (6)
CBIT Sydney, N.S. (5)	CBUOT Bonnington Falls, B.C. (13)	CFCL-TV-3 Keams, Ont. (2)	CHAT-TV-1 Pivot, Alta. (4)
CBJET Chicoutimi, Que. (58)	CBUET Cassiar, B.C. (7)	CFCL-TV-6 Kapuskasing, Ont. (2)	CHAU-TV Carleton, Que. (5)
CBKAT Uranium City, Sask. (8)	CBUFT Vancouver, B.C. (26)	CFCL-TV-7 Chapleau, Ont. (7)	CHAU-TV-1 Ste. Marguerite-Marie, Que. (3)
CBKBT Beauval, Sask. (7)		CFCM-TV Quebec City, Que. (4)	
CBKCT Ile a la Crosse, Sask. (9)		CFCN-TV Calgary, Alta. (4)	
CBKOT Buffalo Narrows, Sask. (11)		CFCN-TV-1 Hand Hills-Drumheller, Alta. (12)	
CBKFT Regina, Sask. (13)			

If TV station and cable ownership information—especially group ownership data—is important to you, look for the 1994 *FACTBOOK Supplement*...

TV STATION & CABLE OWNERSHIP DIRECTORY: 1994

...from the series of **FACTBOOK Supplements**... so moderately priced, you can afford to buy copies for your entire staff or sales force.



FOR FURTHER INFORMATION call our Circulation Department collect: (202) 872-9200

CHAU-TV-5	Perce, Que. (13)	CIHG-TV	Prince George, B.C. (12)	CJCB-TV-1	Inverness, N.S. (6)	CKKM-TV	Diver-Osoyoos, B.C. (3)
CHBC-TV	Kelowna, B.C. (2)	CIHF-TV	Halifax, N.S. (8)	CJCB-TV-2	Antigonish, N.S. (9)	CKKX-TV	Calgary, Alta. (2)
CHBX-TV	Sault Ste. Marie, Dnt. (2)	CIHF-TV-1	Fredericton, N.B. (11)	CJCH-TV	Halifax, N.S. (5)	CKLT-TV	Saint John/ Fredericton, N.B. (9)
CHCH-TV	Hamilton, Ont. (11)	CIHF-TV-2	Saint John, N.B. (12)	CJCH-TV-1	Canning, N.S. (10)	CKLT-TV-1	Florenceville/ Woodstock, N.B. (3)
CHCN-TV	New Castle, N.B. (6)	CIHF-TV-3	Moncton, N.B. (27)	CJCH-TV-6	West Caledonia, N.S. (6)	CKMC-TV	Swift Current, Sask. (12)
CHCR-TV	Bathurst-Campbellton- Dalhousie, N.B. (4)	CIHF-TV-5	Wolfville, N.S. (20)	CJCH-TV-7	Yarmouth, N.S. (40)	CKMC-TV-1	Golden Prairie, Sask. (10)
CHEK-TV	Victoria, B.C. (6)	CIII-TV	Toronto-Paris, Dnt. (6)	CJCN-TV	Grand Falls, Nfld. (4)	CKMI-TV	Quebec City, Que. (5)
CHEM-TV	Trois Rivières, Que. (8)	CIII-TV-2	Bancroft, Ont. (2)	CJDC-TV	Dawson Creek, B.C. (5)	CKMJ-TV	Marquis (Moose Jaw), Sask. (7)
CHEX-TV	Peterborough, Ont. (12)	CIII-TV-4	Owen Sound, Dnt. (4)	CJDG-TV	Lithium Mines, Que. (7)	CKNC-TV	Sudbury, Ont. (9)
CHFC-TV	Churchill, Man. (8)	CIII-TV-22	Uxbridge/ Toronto, Ont. (41)	CJFB-TV	Swift Current, Sask. (5)	CKNC-TV-1	Elliot Lake, Ont. (7)
CHFD-TV	Thunder Bay, Ont. (4)	CIII-TV-29	Samia, Ont. (29)	CJFB-TV-3	Riverhurst, Sask. (10)	CKND-TV	Winnipeg, Man. (9)
CHKL-TV	Kelowna, B.C. (5)	CIMT-TV	Rivière du Loup, Que. (9)	CJIC-TV	Sault Ste. Marie, Dnt. (5)	CKNX-TV	Wingham, Ont. (8)
CHKL-TV-1	Penticton, B.C. (10)	CIPA-TV	Prince Albert, Sask. (9)	CJMA-TV	Marystown, Nfld. (11)	CKNY-TV	North Bay, Ont. (10)
CHKM-TV	Kamloops, B.C. (6)	CIPA-TV-1	Alticane, Sask. (10)	CJDH-TV	Ottawa, Ont. (13)	CKOS-TV	Yorkton, Sask. (5)
CHLT-TV	Sherbrooke, Que. (7)	CISA-TV	Lethbridge, Alta. (7)	CJDH-TV-6	Deseronto, Ont. (6)	CKPG-TV	Prince George, B.C. (2)
CHMI-TV	Portage la Prairie, Man. (13)	CISR-TV	Santa Rosa, B.C. (83)	CJOH-TV-8	Corwall, Ont. (8)	CKPR-TV	Thunder Bay, Ont. (2)
CHMT-TV	Moncton, N.B. (7)	CITL-TV	Lloydminster, Alta. (4)	CJON-TV	St. John's, Nfld. (6)	CKRD-TV	Red Deer, Alta. (6)
CHNB-TV	North Bay, Ont. (4)	CITM-TV	100 Mile House, B.C. (3)	CJOX-TV-1	Grand Bank, Nfld. (2)	CKRD-TV-1	Coronation, Alta. (10)
CHDT-TV	Hull, Que.- Ottawa, Ont. (40)	CITO-TV	Timmins, Ont. (3)	CJPM-TV	Chicoutimi, Que. (6)	CKRN-TV	Rouyn-Noranda, Que. (4)
CHRO-TV	Ottawa-Pembroke, Ont. (5)	CITO-TV-3	Keams, Ont. (11)	CJPM-TV-1	Chambord- Roberval, Que. (10)	CKRN-TV-3	Bearn/Fabre, Que. (3)
CHSJ-TV	Saint John, N.B. (12)	CITO-TV-4	Kapuskasing, Ont. (10)	CJRR-TV	Red Rocks, Nfld. (11)	CKRS-TV	Jonquiere, Que. (12)
CHSJ-TV-1	Bon Accord, N.B. (6)	CITY-TV	Edmonton, Alta. (13)	CJSV-TV	Stephenville, Nfld. (4)	CKRT-TV	Rivière-du-Loup, Que. (7)
CHSS-TV	Wynyard, Sask. (6)	CITY-TV	Toronto, Ont. (57)	CJWB-TV	Bonavista, Nfld. (10)	CKSA-TV	Lloydminster, Alta. (2)
†CICA-TV	Toronto, Ont. (19)	CITY-TV-2	Woodstock, Ont. (31)	CJWN-TV	Comer Brook, Nfld. (10)	CKSA-TV-2	Bonnyville, Alta. (9)
†CICA-TV-13	Huntsville, Ont. (13)	†CIVA	Abitibi-Temiscamisque, Que. (12)	CKAM-TV	Upsalquitch Lake, N.B. (12)	CKSH-TV	Sherbrooke, Que. (9)
CICC-TV	Yorkton, Sask. (10)	†CIVA-TV-1	Abitibi-Temiscamisque, Que. (8)	CKBI-TV	Prince Albert, Sask. (5)	CKTM-TV	Trois Rivières, Que. (13)
CICC-TV-1	Wynyard, Sask. (12)	†CIVB-TV	Rimouski, Que. (22)	CKBI-TV-1	Nipawin, Sask. (10)	CKTN-TV	Trail-Rossland, B.C. (8)
CICC-TV-2	Norquay, Sask. (7)	†CIVC-TV	Trois-Rivières, Que. (45)	CKBI-TV-2	North Battleford, Sask. (7)	CKVR-TV	Barrie, Ont. (3)
CICI-TV	Sudbury, Ont. (5)	†CIVF-TV	Baie-Trinite, Que. (12)	CKBI-TV-3	Greenwater Lake, Sask. (4)	CKVU-TV	Vancouver, B.C. (10)
CICI-TV-1	Elliot Lake, Ont. (3)	†CIVK-TV	Carleton, Que. (15)	CKBQ-TV	Star City-Melfort, Sask. (2)	CKWS-TV	Kingston, Ont. (11)
†CICO-TV-9	Thunder Bay, Ont. (9)	†CIVG-TV	Sept-Îles, Que. (9)	CKCD-TV	Campbellton, N.B. (7)	CKX-TV	Brandon, Man. (5)
†CICO-TV-18	London, Ont. (18)	†CIVK-TV-1	Anse-aux- Gascons, Que. (32)	CKCK-TV	Regina, Sask. (2)	CKX-TV-1	Birtle-Foxwarren, Man. (11)
†CICO-TV-19	Sudbury, Ont. (19)	†CIVM-TV	Montreal, Que. (17)	CKCK-TV-1	Colgate, Sask. (12)	CKY-TV	Winnipeg, Man. (7)
†CICO-TV-20	Sault Ste. Marie, Ont. (20)	†CIVO-TV	Hull, Que. (30)	CKCK-TV-2	Willow Bunch, Sask. (6)	CKYA-TV	Fisher Branch, Man. (8)
†CICO-TV-24	Ottawa, Ont. (24)	†CIVQ-TV	Quebec, Que. (15)	CKCO-TV	Kitchener, Ont. (13)	CKYB-TV	Brandon, Man. (4)
†CICO-TV-28	Kitchener- Paris, Ont. (28)	†CIVS-TV	Estrie, Que. (24)	CKCO-TV-2	Georgian Bay (Warton), Dnt. (2)	CKYD-TV	Dauphin, Man. (12)
†CICO-TV-32	Windsor, Ont. (32)	†CIVV-TV	Saguenay- Lac St. Jean, Que. (8)	CKCD-TV-3	Samia-Chatham, Ont. (42)	CKYF-TV	Flin Flon, Man. (13)
†CICO-TV-59	Chatham, Ont. (59)	CJAP-TV	Argentia, Nfld. (3)	CKCO-TV-4	The Muskokas, Ont. (11)	CKYP-TV	The Pas, Man. (12)
CI EW-TV	Estevan- Weyburn, Sask. (7)	CJBN-TV	Kenora, Ont. (13)	CKCW-TV	Moncton, N.B. (2)	CKYT-TV	Thompson, Man. (9)
		CJCB-TV	Sydney, N.S. (4)	CKCW-TV-1	Charlottetown, P.E.I. (8)		

Description of Station Directory Section

THE STATION MAPS

The only official and uniform rough guide to a station's physical coverage is found in the files of the Federal Communications Commission. Each TV station grantee is required to submit to the Commission its coverage contours predicted on the basis of engineering formulas designated by the Commission. The FCC specifies three grades of service as a general indication of the probable quality of reception.

The FCC does not intend or expect the predicted coverage contours, submitted by each station, to reflect whether a signal is received or not received at any specific location. Rather, the Commission regards the contours as a general guide to probable reception. The basic use made by the Commission of the contours is as a tool to determine where to allocate channels to minimize interference among stations.

Though all stations and applicants are required to submit predicted contours to the FCC, stations may also file contours based on actual measurements of transmitted signals. Under FCC rules, such filings are not mandatory, and only a relatively few stations have offered such measurements voluntarily. The Commission has no official and uniform rules for measuring service contours; such submissions are associated with stations' files but are not given official status by the Commission.

The maps are intended to serve as guides. It should be emphasized that the use of maps for legal proceedings, such as those before the FCC, may require precision greater than that reasonably obtainable in maps of the size employed in the *Factbook*.

The three grades of predicted contours required by the FCC are as follows:

Grade B Service: The quality of picture expected to be satisfactory to the median observer at least 90% of the time for at least 50% of the receiving locations within the contour, in the absence of interfering co-channel and adjacent-channel signals.

Grade A Service: Satisfactory service expected at least 90% of the time for at least 70% of the receiving locations.

Principal City Service: Satisfactory service expected at least 90% of the time for at least 90% of the receiving locations.

We obtained the predicted contour maps from the FCC files or from the stations. We publish two contour lines, "Grade A" and "Grade B."

(The composite maps and all other contents of this book are copyrighted by Warren Publishing, Inc., publishers of Television & Cable Factbook. The American Map Corp. (46-35 54th Rd., Maspeth, NY 11378), is the copyright owner of the base maps which are reprinted herein under License No. 19239-D. Reproduction in whole or part is prohibited without written permission of the copyright owners.)

ARBITRON TV STATION CIRCULATION

The counties listed on the station pages represent the home market Arbitron Metro area plus those counties in which the station receives a Net Weekly Circulation of at least 5% according to Arbitron circulation estimates. Each of these counties is then delineated by three circulation categories which include those in which the station's circulation is 50% or more, 25%-49% and 5%-24%. In some instances, counties listed do not appear on the maps, since the reduction in scale required to include them would impair the legibility of the maps.

The station circulation estimates which determined the allocation of each county to the proper category were derived from samples obtained over several survey periods. The estimates were based on Arbitron market surveys conducted during 1992 and 1993.

The Total Households and Television Households which are listed for each county qualifying for inclusion in one of the three circulation categories are current Arbitron projections as of January 1993 (see Definitions of Arbitron Terms).

Net Weekly and Average Daily Circulation totals for each station are based on the above surveys. (Data from *The Arbitron Company* are fully protected by copyright. Reproduction in whole or part is prohibited without written permission from the *The Arbitron Company*, 142 West 57th St., New York, NY 10019.)

DEFINITIONS OF ARBITRON TERMS

Total Households—A household is a single dwelling unit, which may be a house, an apartment, or a group of one or more rooms. The total households figures shown in the current study are Market Statistics estimates projected to January 1, 1993 and rounded to the nearest hundred. These estimates include households on military installations.

Television Households—A television household is an occupied dwelling unit having one or more television sets. Updated estimates of TV households in each county are prepared annually by the Arbitron Research Department.

TV Penetration—The percent of total homes having one or more television sets at the time of the surveys. TV penetration uses current regional penetration estimates derived by the Advertising Research Foundation from U.S. Bureau of the Census surveys conducted in accordance with ARF specifications.

Net Weekly Circulation—The estimated number of different television households viewing a particular station at least once per week, Monday-Sunday, Sign-on to Sign-off.

Average Daily Circulation—The estimated average number of different television households reached by a particular station on each day of the week, Sign-on to Sign-off.

EDITOR'S NOTE: Total Households listed for each station in this Volume of the Television and Cable Factbook do not include households in any county in which the station's circulation is less than 5%. The counties appearing in the circulation report are listed alphabetically by state. The states are arranged alphabetically by two-letter state abbreviations.

SURVEY METHODS, DESCRIBED BY ARBITRON

Arbitron uses one-week, interviewer-supervised family viewing diaries to secure information for television audience estimates. Families are contacted initially by mail to inform them of their selection for the survey. They are then contacted by telephone to secure their cooperation in the survey and to elicit basic information as to television set ownership and number of sets owned in the household. Contact is maintained with the sample families through followup calls to encourage proper recording and prompt return of the diaries.

Sampling is controlled by geographic units of no larger than county size, and in some instances for reasons of population distribution, terrain or technical control a county is divided into two sampling units. Sample homes are selected by computer from all available households with listed telephones in the sampling universe through a systematic interval selection technique with random selection occurring within each interval.

In the Metro and ADI Rating Area, households with unlisted telephones are included in the sample universe by using a list of potential telephone numbers. Known listed numbers, business numbers, nonresidential business exchanges and unassigned number blocks have been eliminated.

The Arbitron family viewing diary measurement technique is used for both market surveys of television viewing and broadscale station circulation information by county.

At least four times each year, Arbitron surveys every county to provide viewing information for every television market in the country. Further details on Arbitron sampling procedures are available from Arbitron.

EXPLANATION OF FCC SYMBOLS

FCC Filing Symbols:

1. BPCT: Broadcast Permit Commercial Television.
2. BMPCT: Broadcast Modification of Permit Commercial Television.
3. DOC: Docket (designation applied by FCC to hearing cases).
4. GRANTED: Date of authorization by FCC.

Note: "BPCT" and "BMPCT" designations, accompanied by numbers, are affixed by the FCC to applications for new or changed station facilities to identify each when it is accepted for filing. They therefore constitute file numbers. Each map in the *Factbook* is accompanied with its file number to facilitate reference to the Commission's official files. In each case, the file number used is the one affixed to the application for facilities which were subsequently authorized by the FCC and in use at the time this *Factbook* was published. "Docket" numbers are used in those few cases where the application was in a hearing status and a file number had not been

assigned. The "granted" date indicates when the FCC approved construction of facilities involved.

After a station is completed according to the terms of its construction permit, it receives a license; this is identified by a number with a "BLCT" (Broadcast License Commercial Television) prefix. When a license is renewed, a number with a "BRCT" (Broadcast Renewal Commercial Television) prefix is employed. Applications for licenses or license renewals do not include requests for changes in facilities, thus do not affect predicted Grade A & B contours. Therefore, they are not employed as references in the *Factbook*.

The Grade A & B contours on the maps are predicted by station engineers according to the formulas designated by the FCC, as previously explained. They are based on facilities authorized or in use by stations at the time of *Factbook* publication.

Latitude and longitude coordinates on the station pages are taken from the FCC's official files. They currently are based on the North American Datum of 1927 (NAD 27). In 1994, the FCC will begin converting records to reflect the North American Datum of 1983 (NAD 83). The *Factbook* will continue to reflect accurately the data as on file at the FCC.

U.S. Television Station Index

Data updated to November 1, 1993 unless otherwise indicated. Includes rate digests, personnel, facilities and other data.

THE STATE PAGES

Following the map of each state, rankings for Arbitron's Area of Dominant Influence Television Households are shown. ADI Household Rank is established by Arbitron.

The state pages also carry additional cross-reference material, indicating for example, those stations within the state that are identified with two or more cities, or with cities in another state.

Operating commercial and educational TV stations by VHF and UHF are shown for each state in a status report as of November 1, 1993.

Alabama	A-17
Alaska	A-48
Arizona	A-60
Arkansas	A-82
California	A-97
Colorado	A-185
Connecticut	A-213
Delaware	A-221
District of Columbia	A-223
Florida	A-232
Georgia	A-295
Hawaii	A-356
Idaho	A-377
Illinois	A-390
Indiana	A-445
Iowa	A-476
Kansas	A-498
Kentucky	A-517
Louisiana	A-537
Maine	A-562
Maryland	A-571
Massachusetts	A-582
Michigan	A-597
Minnesota	A-635
Mississippi	A-661
Missouri	A-679
Montana	A-712
Nebraska	A-730
Nevada	A-747
New Hampshire	A-759
New Jersey	A-763
New Mexico	A-768
New York	A-786

North Carolina	A-838
North Dakota	A-871
Ohio	A-890
Oklahoma	A-932
Oregon	A-950
Pennsylvania	A-972
Rhode Island	A-1013
South Carolina	A-1019
South Dakota	A-1040
Tennessee	A-1058
Texas	A-1090
Utah	A-1194
Vermont	A-1203
Virginia	A-1207
Washington	A-1231
West Virginia	A-1253
Wisconsin	A-1267
Wyoming	A-1294
Guam	A-1306
Puerto Rico	A-1307
Virgin Islands	A-1328
U.S. Public/Educational Stations	A-1329

STATION PAGES

Rates, personnel and other data supplied by stations.

RATE DIGESTS: These show only the highest one-time rate charged by the stations. Most rates are also subject to frequency discounts, separate or additional rehearsal charges, talent & production charges, etc. For further details and for contract conditions, specifications etc., consult complete station rate cards available from the stations on request.

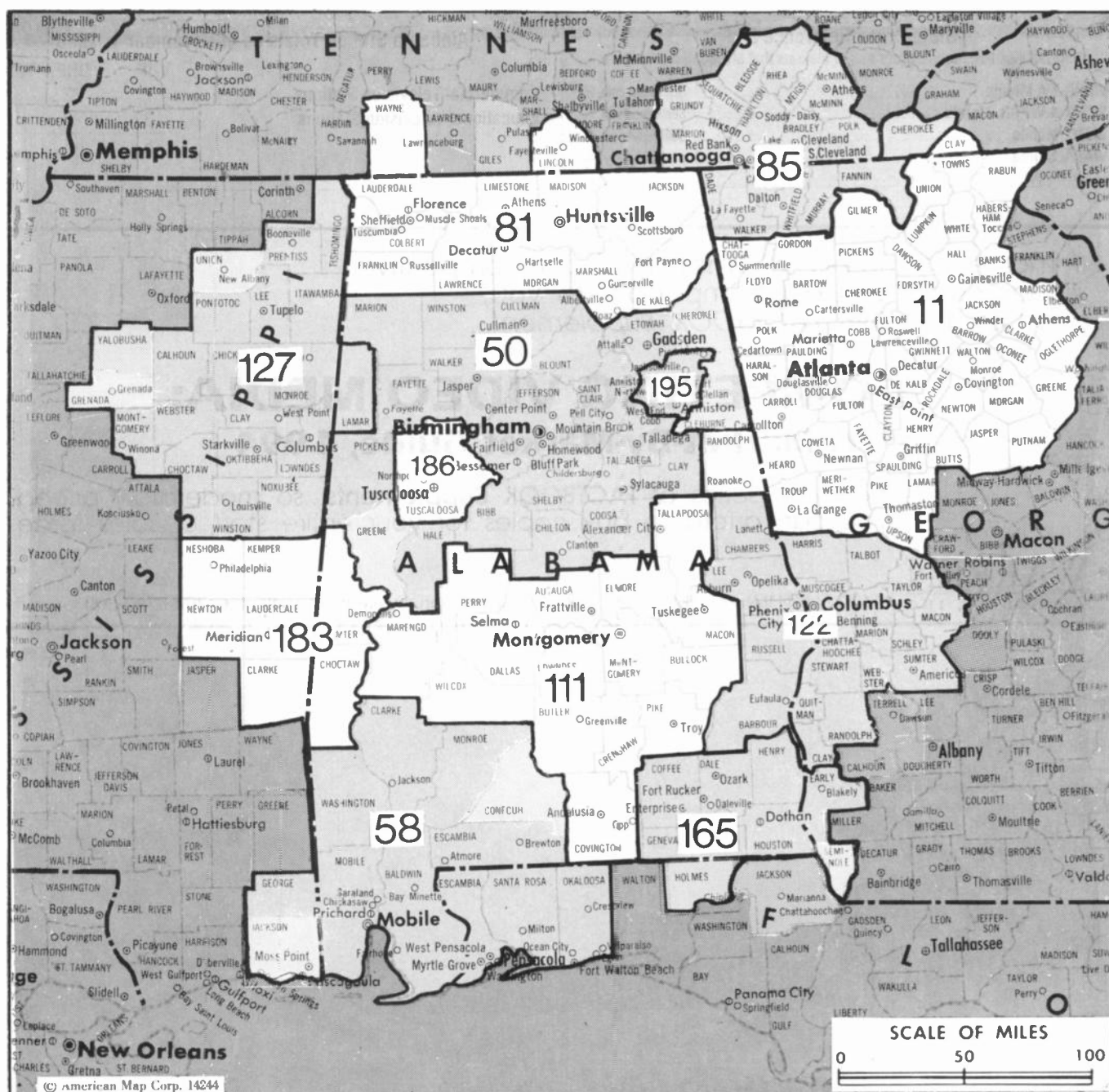
STATION POWER: Powers shown are Effective Radiated Powers (ERP).

NETWORK SYMBOLS (registered trademarks):



The individual station tables show a complete listing of all counties grouped by Arbitron Net Weekly Circulation levels, with Total Households, and TV Penetration in each County individually. For definitions of Arbitron terms, see Introduction.

SATELLITE STATIONS are shown with a dash line pattern in relation to the parent listing. In the satellite listing the parent station is shown with a dash line pattern.



Market	Arbitron ADI TV Households	Rank	Market Area Commercial TV Stations
Atlanta, GA	1,516,300	11	WAGA-TV (5), WATL (36), WGNX (46), WHSG (63), WNGM-TV (34), WSB-TV (2), WTBS (17), WTLK-TV (14), WVEU (69), WXIA-TV (11)
Birmingham, AL	531,400	50	WABM (68), WBGM (42), WBRC-TV (6), WNAL-TV (44), WTJP (60), WTTT (21), WVTM-TV (13)
Mobile, AL-Pensacola, FL	465,200	58	WALA-TV (10), WEAR-TV (3), WFGX (35), WHBR (33), WJTC (44), WKRG-TV (5), WMPV-TV (21), WPML (15)
Huntsville-Decatur-Florence, AL	321,600	81	WAAY-TV (31), WAFF (48), WHNT-TV (19), WOWL-TV (15), WYLE (26), WZDX (54)
Chattanooga, TN	295,100	85	WDFW-TV (12), WDSI-TV (61), WFLI-TV (53), WRCB-TV (3), WTVC (9)
Montgomery-Selma, AL	212,500	111	WAKA (8), WCOV-TV (20), WHOA-TV (32), WMCF-TV (45), WSFA (12)
Columbus, GA	180,700	122	WLTZ (38), WRBL (3), WWSW (66), WTVM (9), WXTX (54)
Columbus-Tupelo, MS	170,300	127	WCBI-TV (4), WLOV-TV (27), WTVN (9)
Dothan, AL	94,700	165	WDAU (34), WDHN (18), WTVY (4)
Meridian, MS	65,600	183	WGBC (30), WTOK-TV (11)
Tuscaloosa, AL	58,000	186	WCFT-TV (33), WDBB (17)
Anniston, AL	43,700	195	WJSU-TV (40)

Alabama

State Cross Reference List

Communities that receive programs of stations that are located elsewhere.

WEAR-TV, Mobile	See Pensacola, FL
WFGX & WHBR, Mobile	See Pensacola, FL
WJTC, Mobile	See Pensacola, FL
WAKA, Selma	See Montgomery, AL

Alabama Station Totals as of November 1, 1993

	VHF	UHF	TOTAL
Commercial Television Stations	7	22	29
Educational Television Stations	3	6	9
	10	28	38

If market-by-market information about competitive video media would be important to you, look for the 1994 *FACTBOOK Supplement*...

COMPETING VIDEO MEDIA: A Market-By-Market Guide, 1994

...from the series of *FACTBOOK Supplements*...so moderately priced, you can afford to buy copies for your entire staff or sales force.



FOR FURTHER INFORMATION call our Circulation Department collect • 202-872-9200

Alabama—Anniston

WJSU-TV

Ch. 40

Network Service: CBS.

Licensee: RKZ Television, 405 Lexington Ave., 54th Floor, New York, NY 10174.

Studio: Radio-TV Bldg., 1330 Noble St., Anniston, AL 36201.

Mailing Address: Box 40, Anniston, AL 36202.

Telephone: 205-237-8651. TWX: 810-723-0624. Fax: 205-236-7336.

Technical Facilities: Channel No. 40 (626-632 MHz). Authorized power: 720-kw max. & 464-kw horizontal visual, 143-kw max. & 92.8-kw horizontal aural. Antenna: 880-ft. above av. terrain, 235-ft. above ground, 1745-ft. above sea level.

Latitude 33° 40' 52"
Longitude 85° 48' 57"

Transmitter: Top of Blue Mountain, 200-ft. S of Lookout Tower.

Satellite Earth Stations: Drake, 3.2-meter; Scientific-Atlanta, 7-meter; Drake, Scientific-Atlanta receivers.

News Services: AP, CBS.

Ownership: Osborn Communications Corp. (Group Owner).

Began Operation: October 26, 1969. Sale to present owner by Price Bcstg. approved by FCC March 20, 1987. Sale to Price by Jacksonville State U. approved by FCC Dec. 20, 1985. Previous sale by Harry Brandt Ayers, et al., approved by FCC May 4, 1983.

Represented (sales): Katz Continental Television.

Represented (legal): Haley, Bader & Potts.

Personnel:

- Richard Wagschal, Vice President & General Manager.
- Boyce Holt, General Sales Manager.
- Lisa Bedford, Program Director.
- Fred Winsor, National Sales Manager.
- John Murrell, Chief Engineer.
- Phil Cox, News Director.
- Mark Norman, Promotion Director.
- Betty Johnson, Business Manager.

Highest 30 Sec. Rate: \$320.

NETWORK BASE HOURLY RATE: \$200.

City of License: Anniston. ADI: Anniston. Rank: 195.

Total Households: ©MSI Consumer Market Data as of 1/1/93. TV Homes, TV% and Circulation ©1993 Arbitron. County coverage based on Arbitron study.



WJSU-TV BPCT-4849 Granted 6/9/75

© American Map Corp., No. 14244

Net Weekly Circulation	State County	Total Households	TV Households	%
50% & Over	ALABAMA			
	Calhoun	43,300	43,000	99
	Cleburne	4,800	4,800	100
	Etowah	38,800	38,600	99
	Randolph	7,700	7,600	99
Between 25-49%	ALABAMA			
	Cherokee	7,700	7,600	99
	Clay	5,000	5,000	100
	Talladega	26,500	26,300	99
Between 5-24%	ALABAMA			
	St Clair	18,700	18,600	99
	GEORGIA			
	Haralson	8,500	8,400	99
Station Totals		161,000	159,900	99
Net Weekly Circulation (1993)				87,700
Average Daily Circulation (1993)				47,200

Alabama—Birmingham

WABM

Ch. 6B

Network Service: None, independent.

Licensee: Krypton Bcstg. of Birmingham Inc., 3681 Prospect Dr., Riviera Beach, FL 33404.

Studio: 800 Lakeshore Dr., Birmingham, AL 35259-9309.

Mailing Address: 517 Beacon Parkway W, Birmingham, AL 35209.

Telephone: 205-290-6800. Fax: 205-945-8895.

Technical Facilities: Channel No. 68 (794-800 MHz). Authorized power: 1442-kw max. visual, 144-kw max. aural. Antenna: 1029-ft. above av. terrain, 809-ft. above ground, 1749-ft. above sea level.

Latitude 33° 27' 37"
Longitude 86° 51' 07"

Transmitter: S of 16th Way on Spaulding Ishkooda Rd., S of Birmingham.

Ownership: Krypton Broadcasting Corp., Debtor-in-Possession (Group Owner).

Began Operation: January 31, 1986. Sale to present owner by Celtic Media Inc. approved by FCC Nov. 26, 1990. Sale by M. Scott McClure, Arthur E. Malone, et al., to H. Jack Mizell approved by FCC June 15, 1987 but was not consummated.

Personnel:

Gary Brandt, General Manager.
Randy Turner, Chief Engineer.

Highest 30 Sec. Rate: \$250.

City of License: Birmingham. AOI: Birmingham. Rank: 50.

Total Households: ©MSI Consumer Market Data as of 1/1/93. TV Homes, TV% and Circulation ©1993 Arbitron. County coverage based on Arbitron study.

Net Weekly Circulation	State County	Total Households	TV Households Households	%
ALABAMA				
Between 5-24%	Blount	14,900	14,800	99
	Chilton	12,400	12,300	99
	Cullman	26,200	26,100	100



WABM BMPCT-850802KI Granted 12/9/85 © American Map Corp., No. 14244

Net Weekly Circulation	State County	Total Households	TV Households	%
Between 5-24%	Jefferson	252,600	251,500	100
	St Clair	18,700	18,600	99
	Shelby	38,700	38,500	99
	Walker	25,800	25,700	100
	Winston	8,500	8,400	99
Station Totals		397,800	395,900	100
Net Weekly Circulation (1993)				60,900
Average Daily Circulation (1993)				16,100

Alabama—Birmingham

WBMG

Ch. 42

Network Service: CBS.

Licensee: Birmingham Television Corp., Box 59496, Birmingham, AL 35259.

Studio: 2075 Golden Crest Dr., Birmingham, AL 35209.

Telephone: 205-322-4200. TWX: 810-733-4466. Fax: 205-320-2713.

Technical Facilities: Channel No. 42 (638-644 MHz). Authorized power: 2163-kw max. & 1633-kw horizontal visual, 216.3-kw max. & 163.3-kw horizontal aural. Antenna: 1380-ft. above av. terrain, 1134-ft. above ground, 2049-ft. above sea level.

Latitude 33° 29' 02"
Longitude 86° 48' 21"

Transmitter: 700-ft. NNW of intersection of Valley Ave. & Valley View Dr.

Multichannel TV Sound: Stereo only.

Satellite Earth Stations: Transmit/receive, Ku-band; Scientific-Atlanta, 7-meter C-band; Scientific-Atlanta, 5-meter C-band; Scientific-Atlanta, 4.6-meter C-band; Standard Communications, 4.6-meter Ku-band; M/A-Corn, Scientific-Atlanta receivers.

News Services: AP, CBS.

Ownership: Park Communications Inc. (Group Owner).

Began Operation: October 17, 1965. Sale to present owner by Southern Bcstg. Co., William Dubois, et al., approved by FCC June 1973.

Represented (sales): Blair Television.

Represented (engineering): Jansky & Bailey.

Personnel:

- Hoyle Broome, Vice President & General Manager.
- Gary Andrich, General Sales Manager.
- Steve Cloy, Regional Sales Manager.
- Wendy Wammack, Promotion Director.
- John Harrod, News Director.
- Mary Lynn Tumlin, Business Manager.
- Dave Medley, Operations Manager.
- Fred Vinson, Chief Engineer.
- Renee Todd, Traffic Manager.

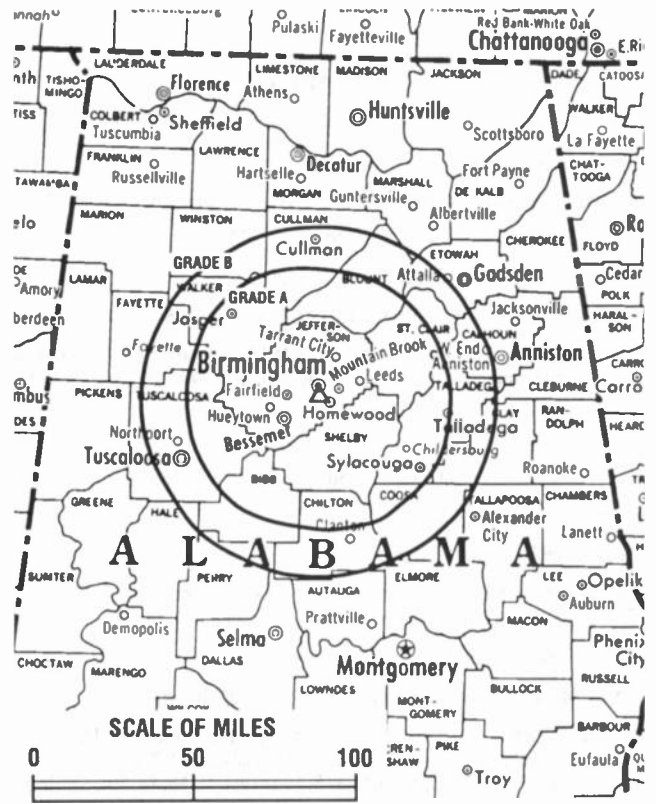
Highest 30 Sec. Rate: \$6500.

NETWORK BASE HOURLY RATE: \$500.

City of License: Birmingham. ADI: Birmingham. Rank: 50.

Total Households: ©MSI Consumer Market Data as of 1/1/93. TV Homes, TV% and Circulation ©1993 Arbitron. County coverage based on Arbitron study.

Net Weekly Circulation	State County	Total Households	TV Households	%
50% & Over	ALABAMA			
	Bibb	5,800	5,700	98
	Blount	14,900	14,800	99
	Jefferson	252,600	251,500	100
	St Clair	18,700	18,600	99
	Shelby	38,700	38,500	99
	Walker	25,800	25,700	100
	Winston	8,500	8,400	99



WBMG BPCT-820825KF Granted 11/10/82 © American Map Corp., No. 14244

Net Weekly Circulation	State County	Total Households	TV Households	%
Between 25-49%	ALABAMA			
	Chilton	12,400	12,300	99
	Coosa	4,000	4,000	100
	Cullman	26,200	26,100	100
	Fayette	6,800	6,700	99
	Lamar	6,000	5,900	98
	Marion	11,500	11,400	99
	Talladega	26,500	26,300	99
Tallapoosa	14,900	14,800	99	
Between 5-24%	ALABAMA			
	Clay	5,000	5,000	100
	De Kalb	21,300	21,100	99
	Etowah	38,800	38,600	99
	Franklin	10,800	10,700	99
	Greene	3,500	3,400	97
	Hale	5,600	5,500	98
	Morgan	39,200	38,900	99
Perry	4,100	4,000	98	
Station Totals		601,600	597,900	99
Net Weekly Circulation (1993)			328,500	
Average Daily Circulation (1993)			146,700	

UHF, VHF, ITFS/MMDS
Broadcast Products and Services
Turnkey Systems Since 1960

PO Box 68 • White Haven, PA 18661 • 717-443-9575
1-800-233-6193 FAX 717-443-9257

Alabama—Birmingham

WBRC-TV

Ch. 6

Network Service: ABC.

Licensee: Great American Television & Radio Co. Inc., Box 6, Birmingham, AL 35201.

Studio: Atop Red Mountain, Birmingham, AL 35209.

Mailing Address: Box 6, Birmingham, AL 35201.

Telephone: 205-322-6666. TWX: 810-733-3650. Fax: 205-583-4386.

Technical Facilities: Channel No. 6 (82-88 MHz). Authorized power: 53-kw visual, 10-kw aural. Antenna: 1086-ft. above av. terrain, 719-ft. above ground, 1726-ft. above sea level.

Latitude 33° 29' 19"
Longitude 86° 47' 58"

Transmitter: Red Mountain.

Multichannel TV Sound: Stereo only.

Satellite Earth Stations: Transmit/receive Harris, 9-meter C-band; Harris, 6-meter C-band; Harris, 4.5-meter Ku-band; Harris receivers.

News Services: AP, UPI.

Ownership: Great American Broadcasting Co. (Group Owner).

Began Operation: July 1, 1949. Storer acquired stations from Mrs. Eloise Hanna in May 1953 (Television Digest, Vol. 9:13, 21). Sale to Taft Television & Radio Co. Inc. by Storer Bcstg. Co. approved May 8, 1957 (Vol. 13:13, 14, 19). Sale to present owners approved Oct. 3, 1987.

Represented (sales): TeleRep Inc.

Represented (legal): Koteen & Naftalin; Taft, Stettinius & Hollister.

Represented (engineering): Cohen, Dippell & Everist, P.C.

Personnel:

Craig Millar, President & General Manager.
Bob Cleary, Vice President, Sales.
Tommy DeRamus, Local Sales Manager.
Ann Marie Crocker, National Sales Manager.
Jerry Thorn, Vice President, Engineering.
Stan Knott, News Director.
Lynne Songer, Program Coordinator.
Becky Dan, Promotion Manager.
Judy Baker, Business Manager.
Carolyn Worsham, Traffic Manager.

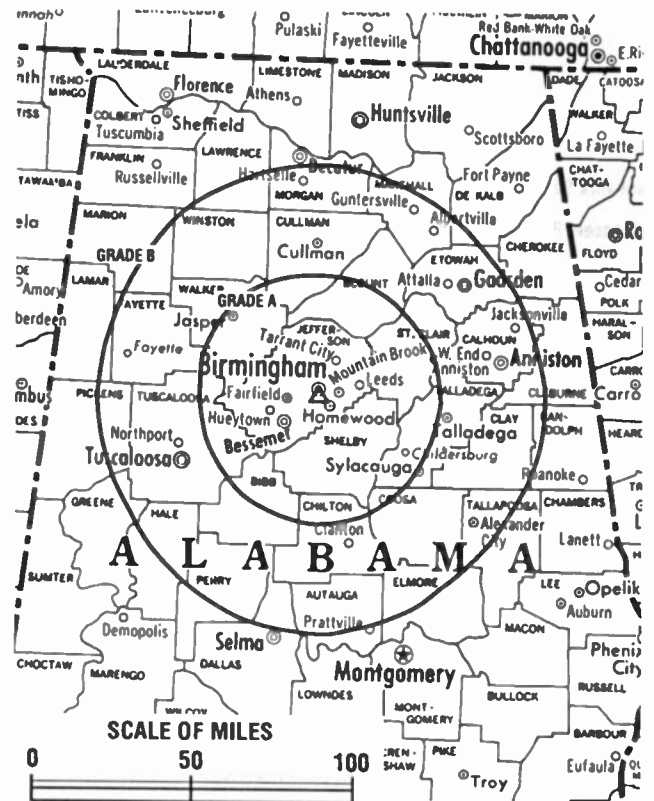
Highest 30 Sec. Rate: \$3000.

NETWORK BASE HOURLY RATE: \$2150.

City of License: Birmingham. AOI: Birmingham. Rank: 50.

Total Households: ©MSI Consumer Market Data as of 1/1/93. TV Homes, TV% and Circulation ©1993 Arbitron. County coverage based on Arbitron study.

Net Weekly Circulation	State County	Total Households	TV Households	%
50% & Over				
	ALABAMA			
	Bibb	5,800	5,700	98
	Blount	14,900	14,800	99
	Calhoun	43,300	43,000	99
	Chilton	12,400	12,300	99
	Clay	5,000	5,000	100
	Cleburne	4,800	4,800	100
	Coosa	4,000	4,000	100
	Cullman	26,200	26,100	100
	Etowah	38,800	38,600	99
	Fayette	6,800	6,700	99
	Greene	3,500	3,400	97



WBRC-TV BPCT-871016KF Granted 2/29/88 © American Map Corp., No. 14244

Net Weekly Circulation	State County	Total Households	TV Households	%
50% & Over				
	Hale	5,600	5,500	98
	Jefferson	252,600	251,500	100
	Lamar	6,000	5,900	98
	Marion	11,500	11,400	99
	Perry	4,100	4,000	98
	Pickens	7,500	7,400	99
	St Clair	18,700	18,600	99
	Shelby	38,700	38,500	99
	Talladega	26,500	26,300	99
	Tuscaloosa	56,700	56,300	99
	Walker	25,800	25,700	100
	Winston	8,500	8,400	99
Between 25-49%				
	ALABAMA			
	Cherokee	7,700	7,600	99
	Colbert	20,000	19,800	99
	Dallas	16,600	16,400	99
	Marengo	8,100	8,000	99
	Marshall	28,700	28,500	99
	Morgan	39,200	38,900	99
	Randolph	7,700	7,600	99
	Tallapoosa	14,900	14,800	99
Between 5-24%				
	ALABAMA			
	Autauga	12,300	12,200	99
	De Kalb	21,300	21,100	99
	Franklin	10,800	10,700	99
	Lauderdale	31,200	30,900	99
	Lawrence	11,600	11,500	99
	Madison	96,200	95,500	99
	Sumter	5,400	5,300	98
Station Totals		959,400	952,700	99
Net Weekly Circulation (1993)			620,000	
Average Daily Circulation (1993)			389,300	

Alabama—Birmingham

WTTO

Ch. 21

Network Service: Fox.

Licensee: WTTO-TV Inc., 18 Newbury St., Boston, MA 02116.

Studio: 651 Beacon Pkwy., Birmingham, AL 35209.

Telephone: 205-290-2100. Fax: 205-290-2114.

Technical Facilities: Channel No. 21 (512-518 MHz). Authorized power: 1050-kw max. & 794-kw horizontal visual, 105-kw max. & 79.4-kw horizontal aural. Antenna: 1340-ft. above av. terrain, 1058-ft. above ground, 2008-ft. above sea level.

Latitude 33° 29' 04"
Longitude 86° 48' 25"

Transmitter: Atop Red Mountain, Birmingham.

Multichannel TV Sound: Stereo only.

Satellite Earth Stations: Anixter-Mark, 5-meter C-band; Comtech, 5-meter C-band; RCA, 4.5-meter Ku-band; Scientific-Atlanta, M/A-Com, Pinzone receivers.

News Service: CNN Headline News.

Ownership: ABRY Communications (Group Owner).

Began Operation: April 21, 1982. Sale to present owner by HR Bcstg. Corp. approved by FCC Oct. 19, 1990 (Television Digest, Vol. 30:24). Sale to HR Bcstg. by B. Lasky approved by FCC July 14, 1986. Sale of 50.2% to Byron Lasky, 49.8% owner, by William A. & George K. Chapman, approved by FCC July 8, 1983. Note: Sale pends (Vol. 33:35).

Represented (sales): Katz Independent Television.

Represented (legal): Arter & Hadden.

Represented (engineering): du Treil, Lundin & Rackley.

Personnel:

Penny Haft, Vice President & General Manager.

Katy Hodges, General Sales Manager.

John Batson, Chief Engineer.

Marilyn Clark, Program Director.

Martha Prater, Business Manager.

Guy Chancey, Creative Services Manager.

Highest 30 Sec. Rate: \$2000.

City of License: Birmingham. ADI: Birmingham. Rank: 50.

Total Households: ©MSI Consumer Market Data as of 1/1/93. TV Homes, TV% and Circulation ©1993 Arbitron. County coverage based on Arbitron study.

Net Weekly Circulation	State County	Total Households	TV Households	%
50% & Over				
	ALABAMA			
	Bibb	5,800	5,700	98
	Chilton	12,400	12,300	99
	Cullman	26,200	26,100	100
	Jefferson	252,600	251,500	100
	Marion	11,500	11,400	99
	St Clair	18,700	18,600	99
	Shelby	38,700	38,500	99
	Talladega	26,500	26,300	99
	Walker	25,800	25,700	100
	Winston	8,500	8,400	99



WTTO BMPCT-801231KE Granted 5/26/81 © American Map Corp., No. 14244

Net Weekly Circulation	State County	Total Households	TV Households	%
Between 25-49%				
	ALABAMA			
	Blount	14,900	14,800	99
	Clay	5,000	5,000	100
	Cleburne	4,800	4,800	100
	Coosa	4,000	4,000	100
	Fayette	6,800	6,700	99
Between 5-24%				
	ALABAMA			
	Calhoun	43,300	43,000	99
	Cherokee	7,700	7,600	99
	Etowah	38,800	38,600	99
	Greene	3,500	3,400	97
	Lamar	6,000	5,900	98
	Marengo	8,100	8,000	99
	Marshall	28,700	28,500	99
	Perry	4,100	4,000	98
	Pickens	7,500	7,400	99
	Randolph	7,700	7,600	99
	Tallapoosa	14,900	14,800	99
	Tuscaloosa	56,700	56,300	99
Station Totals		689,200	684,900	99
Net Weekly Circulation (1993)				328,200
Average Daily Circulation (1993)				166,600

Your message in this ad space could cost as little as \$95, and it will reach the people important to you!

Television & Cable Factbook

Alabama—Birmingham

WVTM-TV
Ch. 13

Network Service: NBC.

Licensee: WVTM Argyle Inc., 100 N.E. Loop 410, Suite 1400, San Antonio, TX 78216.

Studio: Atop Red Mountain, Birmingham, AL 35209.

Mailing Address: Box 10502, Birmingham, AL 35202.

Telephone: 205-933-1313. TWX: 205-328-0751. Fax: 205-933-7516.

Technical Facilities: Channel No. 13 (210-216 MHz). Authorized power: 316-kw visual, 57.5-kw aural. Antenna: Circularly polarized, 1340-ft. above av. terrain, 1074-ft. above ground, 2049-ft. above sea level.

Latitude 33° 29' 25.50"
Longitude 86° 47' 48.00"

Transmitter: Atop Red Mountain.

Multichannel TV Sound: Stereo only.

Satellite Earth Stations: Transmit/receive Harris, 9-meter Ku-band; Harris, 3.9-meter Ku-band; Mark V, 5-meter C-band; Vertex, 4.6-meter Ku-band; Harris, M/A-Com, Standard Communications receivers.

SNG Mobile Dish: Vertex, 2.3-meter Ku-band.

News Services: AP, CNN, UPI, Weatherscan.

Ownership: Argyle Television Holding Inc. (Group Owner).

Began Operation: May 29, 1949. Sold to The Birmingham News Co. July 1953 (Television Digest, Vol. 9:15, 24). Transfer of stations to Samuel I. Newhouse interests approved by FCC Jan. 25, 1956 (Vol. 11:49; 12:4). Sale to Times Mirror approved March 27, 1980. Sale to present owner approved May 13, 1993 (Vol. 33:13, 14).

Represented (sales): Harrington, Righter & Parsons Inc.

Represented (legal): Wilmer, Cutler & Pickering.

Represented (engineering): Lohnes & Culver.

Personnel:

- Dow C. Smith, President & General Manager.
- Paul M. Nugent, General Sales Manager.
- Randy Smith, Local Sales Manager.
- Gail Overton, National Sales Manager.
- Perry Boxx, News Director.
- Jeff Davis, Promotion Director.
- Bobbie Carter, Business Manager.

Rates: On request.

City of License: Birmingham. ADI: Birmingham. Rank: 50.

Total Households: ©MSI Consumer Market Data as of 1/1/93. TV Homes, TV% and Circulation ©1993 Arbitron. County coverage based on Arbitron study.

Net Weekly Circulation	State County	Total Households	TV Households	%
50% & Over	ALABAMA			
	Bibb	5,800	5,700	98
	Blount	14,900	14,800	99
	Calhoun	43,300	43,000	99
	Chilton	12,400	12,300	99
	Clay	5,000	5,000	100
	Coosa	4,000	4,000	100
	Cullman	26,200	26,100	100
	Etowah	38,800	38,600	99
	Fayette	6,800	6,700	99



WVTM-TV BPTC-790710K1 Granted 9/28/79 © American Map Corp., No. 14244

Net Weekly Circulation	State County	Total Households	TV Households	%
50% & Over	Greene	3,500	3,400	97
	Hale	5,600	5,500	98
	Jefferson	252,600	251,500	100
	Marion	11,500	11,400	99
	Pickens	7,500	7,400	99
	St Clair	18,700	18,600	99
	Shelby	38,700	38,500	99
	Talladega	26,500	26,300	99
	Tuscaloosa	56,700	56,300	99
	Walker	25,800	25,700	100
Winston	8,500	8,400	99	
Between 25-49%	ALABAMA			
	Cherokee	7,700	7,600	99
	Cleburne	4,800	4,800	100
	Lamar	6,000	5,900	98
	Marshall	28,700	28,500	99
	Perry	4,100	4,000	98
Tallapoosa	14,900	14,800	99	
Between 5-24%	ALABAMA			
	Autauga	12,300	12,200	99
	Chambers	13,900	13,800	99
	De Kalb	21,300	21,100	99
	Franklin	10,800	10,700	99
	Marengo	8,100	8,000	99
	Morgan	39,200	38,900	99
Randolph	7,700	7,600	99	
Sumter	5,400	5,300	98	
Station Totals		797,700	792,400	99
Net Weekly Circulation (1993)				557,500
Average Daily Circulation (1993)				341,900

Alabama—Dothan

WDHN

Ch. 18

Network Service: ABC.

Licensee: Morris Network of Alabama Inc., 27 Abercom St., Savannah, GA 31412.

Studio: Hwy. 52 E, Dothan, AL 36301.

Mailing Address: Box 6237, Dothan, AL 36302.

Telephone: 205-793-1818. TWX: 810-744-1002. Fax: 205-793-2623.

Technical Facilities: Channel No. 18 (494-500 MHz). Authorized power: 1080.4-kw max. & 398-kw horizontal visual, 162.6-kw max. & 39.8-kw horizontal aural. Antenna: 730-ft. above av. terrain, 796-ft. above ground, 1049-ft. above sea level.

Latitude 31° 14' 30"
Longitude 85° 18' 48"

Transmitter: 1.8-mi. E of Dothan on Rte. 52.

Satellite Earth Stations: Andrew, 4.5-meter C-band; ChannelMaster, 3-meter C-band; Continental, 4.5-meter C-band; Winegard, 3-meter C-band; Vertex, 4.5-meter Ku-band; Avantek, M/A-Com, DX Antenna receivers.

News Services: AP, ABC.

Ownership: Morris Network Inc. (Group Owner).

Began Operation: August 7, 1970. Sale to present owners by Hi Ho Television approved by FCC July 18, 1986. Previous sale by Betts Slingluff Jr., et al., approved by FCC June 26, 1979.

Represented (sales): Katz Continental Television.

Represented (legal): Fletcher, Heald & Hildreth.

Represented (engineering): A. D. Ring, P.C.

Personnel:

- Aubrey Wood, General Manager.
- Tony Scott, General Sales Manager.
- Dan Billings, Director of Engineering.
- Ken Curtis, News Director.
- Margaret Monprode, Program & Promotion Director.
- David Williams, Business Manager.
- Jerry Finn, Operations Manager.

Highest 30 Sec. Rate: \$900.

NETWORK BASE HOURLY RATE: \$150.

City of License: Dothan. ADI: Dothan. Rank: 165.

Total Households: ©MSI Consumer Market Data as of 1/1/93. TV Homes, TV% and Circulation ©1993 Arbitron. County coverage based on Arbitron study.

Net Weekly Circulation	State County	Total Households	TV Households	%
50% & Over	ALABAMA			
	Coffee	15,400	15,300	99
	Dale	17,900	17,800	99
	Henry	5,800	5,700	98
	Houston	31,700	31,500	99
	GEORGIA			
	Early	4,100	4,000	98



SCALE OF MILES



WDHN BMPCT-7141 Granted 11/20/69

© American Map Corp., No. 14244

Net Weekly Circulation	State County	Total Households	TV Households	%
Between 25-49%	ALABAMA			
	Geneva	9,200	9,100	99
	GEORGIA			
	Miller	2,300	2,300	100
Between 5-24%	ALABAMA			
	Covington	14,500	14,400	99
	FLORIDA			
	Holmes	6,000	5,800	97
	Jackson	14,700	14,400	98
	Walton	11,500	11,300	98
	Washington	6,600	6,500	98
	GEORGIA			
	Clay	1,200	1,200	100
	Dougherty	33,700	33,300	99
Randolph	2,800	2,700	96	
Seminole	3,100	3,100	100	
Station Totals		180,500	178,400	99
Net Weekly Circulation (1993)				71,100
Average Daily Circulation (1993)				36,500

Need Broadcast TV or Cable TV Mail Labels From the Factbook?

Call Warren Publishing Inc.'s
Market Research & Data Sales Dept.
202-872-9200

Alabama—Dothan

WTVY
Ch. 4

Network Service: CBS.

Licensee: Dothan Holdings II Inc., 270 Park Ave., New York, NY 10172.

Studio: 227 N. Foster St., Dothan, AL 36301.

Telephone: 205-792-3195. Fax: 205-793-3947.

Technical Facilities: Channel No. 4 (66-72 MHz). Authorized power: 100-kw visual, 18.2-kw aural. Antenna: 1880-ft. above av. terrain, 1909-ft. above ground, 2049-ft. above sea level.

Latitude 30° 55' 10.12"
Longitude 85° 44' 27.90"

Transmitter: W of Rte. 177, 2-mi. S of Miller Crossroads, FL.

Satellite Earth Stations: Scientific-Atlanta, 7-meter C-band; Scientific-Atlanta, 4.6-meter C-band; 3 Scientific-Atlanta receivers.

FM Affiliate: WTVY-FM, 100-kw, 95.5 MHz (No. 238), 1060-ft.

News Services: AP, CBS.

Ownership: Dothan Holdings II Inc.

Began Operation: February 12, 1955. Assignment of license to present owner by WTVY Inc. (Charles Woods) approved by FCC March 16, 1993.

Represented (sales): Settel Inc.

Represented (legal): Kenkel & Associates.

Represented (engineering): Cohen, Dippell & Everist, P.C.

Personnel:

- Charles Woods, General Manager.
- Carl Blackmon, General Sales Manager.
- Jerry Vann, News Director.
- Reggie Mitchell, Program Director.
- Thomas Mayberry, Chief Engineer.
- Becky Copeland, Promotion Director.
- Joe Holloway, Production Manager.
- Vickie Woodham, Chief Accountant.


Highest 30 Sec. Rate: \$600.

NETWORK BASE HOURLY RATE: \$1036.

City of License: Dothan. ADI: Dothan. Rank: 165.

Total Households: ©MSI Consumer Market Data as of 1/1/93. TV Homes, TV% and Circulation ©1993 Arbitron. County coverage based on Arbitron study.

Net Weekly Circulation	State County	Total Households	TV Households	%
50% & Over	ALABAMA			
	Coffee	15,400	15,300	99
	Covington	14,500	14,400	99
	Dale	17,900	17,800	99
	Geneva	9,200	9,100	99
	Henry	5,800	5,700	98
	Houston	31,700	31,500	99
	FLORIDA			
	Bay	51,500	51,100	99
	Calhoun	4,000	3,900	98
	Gulf	4,500	4,400	98
	Holmes	6,000	5,800	97
	Jackson	14,700	14,400	98



WTVY BMPCT-7630 Granted 2/17/77

© American Map Corp., No. 14244

Net Weekly Circulation	State County	Total Households	TV Households	%
50% & Over	Liberty	1,800	1,800	100
	Okaloosa	56,300	55,900	99
	Walton	11,500	11,300	98
	Washington	6,600	6,500	98
	GEORGIA			
	Clay	1,200	1,200	100
	Early	4,100	4,000	98
	Miller	2,300	2,300	100
	Seminole	3,100	3,100	100
	Between 25-49%	ALABAMA		
Crenshaw		5,300	5,200	98
GEORGIA				
Calhoun		1,700	1,600	94
Decatur	9,000	8,900	99	
Between 5-24%	ALABAMA			
	Barbour	9,300	9,200	99
	Bullock	3,900	3,800	97
	Conecuh	5,200	5,100	98
	Pike	10,500	10,400	99
	Wilcox	4,400	4,300	98
	FLORIDA			
	Gadsden	13,600	13,300	98
	GEORGIA			
	Quitman	900	900	100
Randolph	2,800	2,700	96	
Station Totals		328,700	324,900	99
Net Weekly Circulation (1993)				219,700
Average Daily Circulation (1993)				123,000

Alabama—Florence

WOWL-TV

Ch. 15

Network Service: NBC.

Licensee: TV Muscle Shoals Inc., 840 Cypress Mill Rd., Box 2220, Florence, AL 35630.

Studio: 840 Cypress Mill Rd., Florence, AL 35630.

Mailing Address: Box 2220, Florence, AL 35630.

Telephones: 205-767-1515; 205-764-1122. Fax: 205-764-7750.

Technical Facilities: Channel No. 15 (476-482 MHz). Authorized power: 1700-kw max. & 851-kw horizontal visual, 400-kw max. & 170-kw horizontal aural. Antenna: 730-ft. above av. terrain, 530-ft. above ground, 1486-ft. above sea level.

Latitude 34° 35' 01"
Longitude 87° 47' 14"

Transmitter: 6-mi. NW of Russellville, AL.

Satellite Earth Stations: Transmit/receive Harris, 3-meter Ku-band; Harris, 10-meter C-band; Harris, 5-meter Ku-band; W/A-Com, 8-meter Ku-band; Harris receivers.

News Service: NBC.

Ownership: TV Muscle Shoals Inc.

Began Operation: October 28, 1957.

Represented (sales): Roslin TV Sales; Southern Television System.

Represented (legal): Munsey & Ford.

Personnel:

Dick Biddle, Chairman & Treasurer.
Rick Biddle, President & General Manager.
Lincoln Williams, Operations Manager & Program Director.
Craig Miller, Local Sales Manager.
Earl Showberg, National Sales Manager.
Reginald Jones, News Director.
Mitch Faulkner, Sales Promotion Director.
Mildred Cornelius, Office Manager & Controller.
Tony Worley, Production Manager.
Carol Strength, Traffic Manager.
Kenny Clemmons, Director of Engineering.
Bobby Robertson, Chief Studio Engineer.

Highest 30 Sec. Rate: \$250.

NETWORK BASE HOURLY RATE: \$250.

City of License: Florence. ADI: Huntsville-Decatur-Florence. Rank: 81.

Total Households: ©MSI Consumer Market Data as of 1/1/93. TV Homes, TV% and Circulation ©1993 Arbitron. County coverage based on Arbitron study.

Net Weekly Circulation	State County	Total Households	TV Households	%
50% & Over	ALABAMA			
	Colbert	20,000	19,800	99
	TENNESSEE			
	Wayne	5,200	5,100	98



WOWL-TV BPCT-4940 Granted 10/15/76

© American Map Corp., No. 14244

Net Weekly Circulation	State County	Total Households	TV Households	%
Between 25-49%	ALABAMA			
	Franklin	10,800	10,700	99
	Lauderdale	31,200	30,900	99
Between 5-24%	TENNESSEE			
	Lawrence	13,500	13,400	99
	ALABAMA			
Between 5-24%	Lawrence	11,600	11,500	99
	Marion	11,500	11,400	99
	Winston	8,500	8,400	99
Station Totals	MISSISSIPPI			
	Tishomingo	7,100	7,000	99
Station Totals	TENNESSEE			
	Hardin	8,900	8,800	99
Station Totals		128,300	127,000	99
Net Weekly Circulation (1993)				44,300
Average Daily Circulation (1993)				18,900

There is no more visible place for your advertising message than the pages of the Television & Cable Factbook

Alabama—Florence

WYLE
(formerly WTRT)
Ch. 26

Network Service: None, independent.

Licensee: ETC Communications Inc., 4150 Underwood Mountain Rd., Tuscumbia, AL 35674.

Studio: 4150 Underwood Mountain Rd., Tuscumbia, AL 35674.

Telephone: 205-381-2600. Fax: 205-389-8320.

Technical Facilities: Channel No. 26 (542-548 MHz). Authorized power: 690-kw max. visual, 69-kw max. aural. Antenna: 756-ft. above av. terrain, 552-ft. above ground, 1482-ft. above sea level.

Latitude 34° 34' 38"
Longitude 87° 46' 57"

Transmitter: Underwood Mountain, Colbert County.

Satellite Earth Station: Comtech, 4.3-meter C-band.

Ownership: Les White.

Began Operation: April 19, 1986. Sale to present owner by Alabama Management Co. approved by FCC Nov. 30, 1988.

Represented (sales): Landin Media Sales.

Represented (legal): Gardner, Carton & Douglas.

Personnel:

- Les White, President & General Manager.
- Karen Sneed, Station Manager & Program Director.
- Nick Scott, General Sales Manager.
- Tim Rovere, Engineering Director.
- Chris Dean, Promotion Director.
- Frank Green, News Director.
- George Wilson, Production Manager.

Highest 30 Sec. Rate: \$85.

City of License: Florence. ADI: Huntsville-Decatur-Florence. Rank: 81.

Total Households: ©MSI Consumer Market Data as of 1/1/93. TV Homes, TV% and Circulation ©1993 Arbitron. County coverage based on Arbitron study.

Net Weekly Circulation	State County	Total Households	TV Households	%
Between 5-24%	ALABAMA			
	Colbert	20,000	19,800	99
	Franklin	10,800	10,700	99
	Lauderdale	31,200	30,900	99



WYLE BMPCT-840203KF Granted 11/16/84 © American Map Corp., No. 14244

Net Weekly Circulation	State County	Total Households	TV Households	%	
Between 5-24%	Lawrence	11,600	11,500	99	
	Limestone	20,600	20,400	99	
MISSISSIPPI	Itawamba	7,600	7,500	99	
	Tishomingo	7,100	7,000	99	
	Union	8,400	8,400	100	
	TENNESSEE	Wayne	5,200	5,100	98
		Station Totals	122,500	121,300	99
Net Weekly Circulation (1993)			15,400		
Average Daily Circulation (1993)			3,500		

Alabama—Gadsden

WNAL-TV

Ch. 44

Network Service: Fox.

Licensee: WNAL-TV Inc., 213-C S. 5th St., Gadsden, AL 35901.

Studio: 510 Chestnut St., Gadsden, AL 35901.

Mailing Address: Box 8249, Gadsden, AL 35902.

Telephone: 205-547-4444. Fax: 205-547-1789.

Technical Facilities: Channel No. 44 (650-656 MHz). Authorized power: 2741.2-kw max. visual, 274-kw max. aural. Antenna: 965-ft. above av. terrain, 351-ft. above ground, 1729-ft. above sea level.

Latitude 33° 57' 11"
Longitude 86° 13' 00"

Holds CP for change to 3041-kw max. visual, BPCT-920825KI.

Transmitter: Chandler Mountain, St. Clair County.

Multichannel TV Sound: Stereo only.

Satellite Earth Stations: 2 in operation.

Ownership: WNAL-TV Inc.

Began Operation: April 25, 1986.

Represented (legal): Ashton Hardy.

Represented (engineering): Bromo Communication Consultants.

Personnel:

Anthony Jay Fant, President & General Manager.

Robert Hill, Vice President.

Terri Rich, Local Sales Manager.

Jimmy Chivers, Chief Engineer.

Kathy McLeod, Programming Director & Operations Manager.

Betty C. Fant, Business Manager.

Marty Godsey, Production Manager.

Rates: On request.

City of License: Gadsden. ADI: Birmingham. Rank: 50.

Total Households: ©MSI Consumer Market Data as of 1/1/93. TV Homes, TV% and Circulation ©1993 Arbitron. County coverage based on Arbitron study.

Net Weekly Circulation	State County	Total Households	TV Households	%
50% & Over	ALABAMA			
	Etowah	38,800	38,600	99



WNAL-TV BPCT-920825KI Granted 1/29/93 © American Map Corp., No. 14244

Net Weekly Circulation	State County	Total Households	TV Households	%
Between 25-49%	ALABAMA			
	Calhoun	43,300	43,000	99
	Cherokee	7,700	7,600	99
Between 5-24%	ALABAMA			
	Clay	5,000	5,000	100
	Cleburne	4,800	4,800	100
	De Kalb	21,300	21,100	99
	Marshall	28,700	28,500	99
	Talladega	26,500	26,300	99
Station Totals		176,100	174,900	99
Net Weekly Circulation (1993)				55,000
Average Daily Circulation (1993)				22,700

Alabama—Gadsden

WTJP

Ch. 60

Network Service: None, independent.

Licensee: All American TV Inc., 13181 Crossroads Parkway N, Suite 250, City of Industry, CA 91746.

Studio: 313 Rosedale Ave., Gadsden, AL 35901.

Telephone: 205-546-8860.

Technical Facilities: Channel No. 60 (746-752 MHz). Authorized power: 5000-kw max. visual, 500-kw max. aural. Antenna: 1139-ft. above av. terrain, 703-ft. above ground, 2023-ft. above sea level.

Latitude 33° 40' 53"
Longitude 86° 26' 55"

Transmitter: 3.9-mi. NE of Springville.

Satellite Earth Station: Vertex, 6.1-meter C-band; Microdyne receivers.

Ownership: All American TV Inc. (Group Owner).

Began Operation: July 22, 1986.

Represented (sales): TBN Media Representatives.

Represented (legal): May & Dunne.

Represented (engineering): Smith & Powstenko.

Personnel:

Gary Y. Hodges, General Manager.

Jo Ann Hodges, Station Manager & Program Director.

Mike Whisenant, Director of Engineering.

Highest 30 Sec. Rate: \$65.

City of License: Gadsden. ADI: Birmingham. Rank: 50.

Total Households: ©MSI Consumer Market Data as of 1/1/93. TV Homes, TV% and Circulation ©1993 Arbitron. County coverage based on Arbitron study.



WTJP BMPCT-850114KE Granted 11/20/85 © American Map Corp., No. 14244

Net Weekly Circulation	State County	Total Households	TV Households	%
Between 5-24%	ALABAMA			
	Etowah	38,800	38,600	99
	Marshall	28,700	28,500	99
	St Clair	18,700	18,600	99
Station Totals		86,200	85,700	99
Net Weekly Circulation (1993)				13,600
Average Daily Circulation (1993)				5,700

Alabama—Huntsville-Decatur

WAAY-TV

Ch. 31

Network Service: ABC.

Licensee: Rocket City Television Inc., 1000 Monte Sano Blvd., Huntsville, AL 35801.

Studio: 1000 Monte Sano Blvd., Huntsville, AL 35801.

Mailing Address: Box 2555, Huntsville, AL 35804.

Telephone: 205-533-3131. TWX: 62100170. Fax: 205-533-6616.

Technical Facilities: Channel No. 31 (572-578 MHz). Authorized power: 674.53-kw visual, 75.68-kw aural. Antenna: 1792-ft. above av. terrain, 999-ft. above ground, 2549-ft. above sea level.

Latitude 34° 44' 15"
Longitude 86° 32' 02"

Transmitter: 1000 Monte Sano Blvd., Huntsville.

Multichannel TV Sound: Stereo and separate audio program.

Satellite Earth Stations: Andrew, 7-meter; Andrew, 3-meter; RCA Ku-band; Avantek, RCA receivers.

News Services: ABC, AP, NIWS.

Ownership: Smith Broadcasting Inc.

Began Operation: August 1, 1959. Sale to present owner by P. T. Gunn, James R. Cleary and associates approved Nov. 13, 1963 by FCC (Television Digest, Vol. 3:30).

Represented (sales): Petry Television Inc.

Represented (legal): Cohn & Marks.

Represented (engineering): Carl T. Jones Associates.

Personnel:

M. D. Smith IV, President & General Manager.
Dan Whitsett, Vice President & General Sales Manager.
Redge Swing, Local Sales Manager.
Pat Spurrier, National Sales Manager & Controller.
Robert A. Gay, Chief Engineer.
Debi Benson, Program Director.
Cliff Windham, News Director.
Greg Carroll, Promotion & Marketing Director.

Rates: On request.

NETWORK BASE HOURLY RATE: \$900.

City of License: Huntsville. ADI: Huntsville-Decatur-Florence. Rank: 81.

Total Households: ©MSI Consumer Market Data as of 1/1/93. TV Homes, TV% and Circulation ©1993 Arbitron. County coverage based on Arbitron study.

Net Weekly Circulation	State County	Total Households	TV Households	%
50% & Over	ALABAMA			
	Colbert	20,000	19,800	99
	De Kalb	21,300	21,100	99
	Franklin	10,800	10,700	99
	Jackson	18,100	17,900	99
	Lauderdale	31,200	30,900	99
	Lawrence	11,600	11,500	99
	Limestone	20,600	20,400	99
Madison	96,200	95,500	99	



WAAY-TV BPCT-4931 Granted 7/7/76

© American Map Corp., No. 14244

Net Weekly Circulation	State County	Total Households	TV Households	%
50% & Over	Marshall	28,700	28,500	99
	Morgan	39,200	38,900	99
	TENNESSEE			
	Giles	10,000	9,900	99
	Lincoln	11,100	11,000	99
	Wayne	5,200	5,100	98
Between 25-49%	ALABAMA			
	Cherokee	7,700	7,600	99
	Cullman	26,200	26,100	100
	TENNESSEE			
	Lawrence	13,500	13,400	99
	Moore	1,800	1,800	100
Between 5-24%	ALABAMA			
	Blount	14,900	14,800	99
	Etowah	38,800	38,600	99
	St Clair	18,700	18,600	99
	Winston	8,500	8,400	99
	TENNESSEE			
	Franklin	12,900	12,800	99
Marshall	8,600	8,500	99	
Station Totals		475,600	471,800	99
Net Weekly Circulation (1993)			289,100	
Average Daily Circulation (1993)			164,700	

THIS DATA IS AVAILABLE ON TAPE OR DISKETTE FOR USE ON YOUR OWN COMPUTER OR AS CUSTOMIZED REPORTS



Call Lynn Levine or Karen Fahle • 202-872-9200

Alabama—Huntsville-Decatur

WAFF

Ch. 48

Network Service: NBC.

Licensee: AFLAC Broadcast Partners, 1932 Wynnton Rd., Columbus, GA 31999.

Studio: 1414 N. Memorial Parkway, Huntsville, AL 35801.

Telephone: 205-533-4848. TWX: 810-726-2192. Fax: 205-539-5556.

Technical Facilities: Channel No. 48 (674-680 MHz). Authorized power: 1170-kw visual, 117-kw aural. Antenna: 1900-ft. above av. terrain, 1526-ft. above ground, 2678-ft. above sea level.

Latitude 34° 42' 39"
Longitude 86° 32' 07"

Transmitter: 5000 Governors Dr.

Satellite Earth Stations: Harris, 8-meter Ku-band; ADM, 6.1-meter C-band; Scientific-Atlanta, 4.5-meter Ku-band; M/A-Com, 3.7-meter C-band; Harris, 3-meter Ku-band; Avcom, Harris, Kavouras, M/A-Com receivers.

News Service: AP.

Ownership: American Family Corp. (Group Owner).

Began Operation: July 4, 1954. Sale to present owner by International TV Corp. approved by FCC May 16, 1978. Sale to International by Frank Whisenant, et al., approved by FCC Oct. 24, 1974.

Represented (sales): Harrington, Righter & Parsons Inc.

Represented (legal): Schnader, Harrison, Segal & Lewis.

Represented (engineering): A. D. Ring, P.C.

Personnel:

- Lee Brantley, Vice President & General Manager.
- Dorothy Fees, General Sales Manager.
- Mary Wagner, National Sales Manager.
- Garry Kelly, News Director.
- Judy Cornelius, Marketing Director.
- Jack Young, Business Manager.
- Rod Hughes, Chief Engineer.

Rates: On request.

City of License: Huntsville. ADI: Huntsville-Decatur-Florence. Rank: 81.

Total Households: ©MSI Consumer Market Data as of 1/1/93. TV Homes, TV% and Circulation ©1993 Arbitron. County coverage based on Arbitron study.

Net Weekly Circulation	State County	Total Households	TV Households	%
50% & Over	ALABAMA			
	Colbert	20,000	19,800	99
	Franklin	10,800	10,700	99
	Lauderdale	31,200	30,900	99
	Lawrence	11,600	11,500	99
	Limestone	20,600	20,400	99
	Madison	96,200	95,500	99
	Marshall	28,700	28,500	99



WAFF BPCT-790828KE Granted 1/31/80

© American Map Corp., No. 14244

Net Weekly Circulation	State County	Total Households	TV Households	%
50% & Over	Morgan	39,200	38,900	99
	TENNESSEE			
	Giles	10,000	9,900	99
	Lincoln	11,100	11,000	99
Between 25-49%	ALABAMA			
	Cullman	26,200	26,100	100
	De Kalb	21,300	21,100	99
	Etowah	38,800	38,600	99
	Jackson	18,100	17,900	99
	TENNESSEE			
	Franklin	12,900	12,800	99
	Lawrence	13,500	13,400	99
	Moore	1,800	1,800	100
	Wayne	5,200	5,100	98
Between 5-24%	ALABAMA			
	Blount	14,900	14,800	99
	Cherokee	7,700	7,600	99
	Winston	8,500	8,400	99
	TENNESSEE			
Marshall	8,600	8,500	99	
Station Totals		456,900	453,200	99
Net Weekly Circulation (1993)				266,900
Average Daily Circulation (1993)				144,400

Alabama—Huntsville

WHNT-TV

Ch. 19

Network Service: CBS.

Licensee: New York Times Bcstg. Services Inc., Box 19, Huntsville, AL 35804.

Studio: 200 Holmes Ave., Huntsville, AL 35801.

Telephone: 205-533-1919. Fax: 205-533-4503.

Technical Facilities: Channel No. 19 (500-506 MHz). Authorized power: 1279-kw max. & 1002-kw horizontal visual, 254-kw max. & 199-kw horizontal aural. Antenna: 1750-ft. above av. terrain, 944-ft. above ground, 2549-ft. above sea level.

Latitude 34° 44' 19"
Longitude 86° 31' 56"

Transmitter: 960 Monte Sano Blvd., Huntsville.

Satellite Earth Stations: Scientific-Atlanta, 7-meter; Scientific-Atlanta, 4.7-meter; Scientific-Atlanta receivers.

News Services: AP, NYT.

Ownership: The New York Times Co. (Group Owner).

Began Operation: November 28, 1963. Sale to present owner by Charles Grisham & Tom Percer approved by FCC Feb. 27, 1980 (Television Digest, Vol. 19:31).

Represented (sales): Katz Continental Television.

Represented (legal): Koteen & Naftalin.

Represented (engineering): A. D. Ring, P.C.

Personnel:

- Linda Spalla, President & General Manager.
- Bill Ambrose, Vice President & General Sales Manager.
- Richard Wright, Vice President & Operations Manager.
- Nonda Sloan, Vice President & Business Manager.
- Don Roden, Chief Engineer.

Highest 30 Sec. Rate: \$1000.

NETWORK BASE HOURLY RATE: \$1010.

City of License: Huntsville. ADI: Huntsville-Decatur-Florence. Rank: 81.

Total Households: ©MSI Consumer Market Data as of 1/1/93. TV Homes, TV% and Circulation ©1993 Arbitron. County coverage based on Arbitron study.

Net Weekly Circulation	State County	Total Households	TV Households	%
50% & Over	ALABAMA			
	Colbert	20,000	19,800	99
	Cullman	26,200	26,100	100
	De Kalb	21,300	21,100	99
	Franklin	10,800	10,700	99
	Lauderdale	31,200	30,900	99
	Lawrence	11,600	11,500	99
	Limestone	20,600	20,400	99
	Madison	96,200	95,500	99
	Marshall	28,700	28,500	99
	Morgan	39,200	38,900	99
	TENNESSEE			
	Giles	10,000	9,900	99
	Lincoln	11,100	11,000	99
	Wayne	5,200	5,100	98



WHNT-TV BPCT-4203 Granted 4/25/69 © American Map Corp., No. 14244

Net Weekly Circulation	State County	Total Households	TV Households	%
Between 25-49%	ALABAMA			
	Etowah	38,800	38,600	99
	Jackson	18,100	17,900	99
	Winston	8,500	8,400	99
	TENNESSEE			
	Lawrence	13,500	13,400	99
Moore	1,800	1,800	100	
Between 5-24%	ALABAMA			
	Blount	14,900	14,800	99
	Cherokee	7,700	7,600	99
	MISSISSIPPI			
	Tishomingo	7,100	7,000	99
	TENNESSEE			
	Cannon	4,100	4,100	100
	Franklin	12,900	12,800	99
	Marshall	8,600	8,500	99
	Warren	12,900	12,800	99
Station Totals		481,000	477,100	99
Net Weekly Circulation (1993)				306,900
Average Daily Circulation (1993)				169,400



Television & Cable Factbook

Alabama—Huntsville

WZDX
Ch. 54

Network Service: Fox.

Licensee: Huntsville Television Acquisition Corp., 915 Middle River Dr., Suite 409, Fort Lauderdale, FL 33304.

Studio: 6025 Mastin Lake Rd., Huntsville, AL 35810.

Telephone: 205-859-5454. **TWX:** 510-100-4179. **Fax:** 205-859-2194.

Technical Facilities: Channel No. 54 (710-716 MHz). Authorized power: 2240-kw visual, 224-kw aural. Antenna: 1690-ft. above av. terrain, 1000-ft. above ground, 2460-ft. above sea level.

Latitude 34° 38' 11"
Longitude 86° 30' 42"

Transmitter: 11000 Shawnee Lane, Green Mountain, S of Huntsville.

Satellite Earth Stations: 4 in operation; Microdyne receivers.

Ownership: Huntsville Television Acquisition Corp. (Group Owner).

Began Operation: April 4, 1985. Sale to present owners approved by FCC Jan. 4, 1990.

Represented (sales): Seltel Inc.

Represented (legal): Wilkinson, Barker, Knauer & Quinn.

Personnel:

- Milton Grant, President & General Manager.
- Randy Stone, Vice President & General Sales Manager.
- John A. Gardner, Vice President & Director of Sales.
- Cindy Butler, Regional Sales Manager.
- Laurie Mazikowski, Program Manager.
- Frank White, Promotion Manager.
- Dennis Packard, Chief Engineer.
- Gloria Johnson, Business Manager.
- Cindia McClendon, Production Manager.
- Ann Suggs, Traffic Manager.

Highest 30 Sec. Rate: \$350.

City of License: Huntsville. **ADI:** Huntsville-Decatur-Florence. **Rank:** 81.

Total Households: ©MSI Consumer Market Data as of 1/1/93. TV Homes, TV% and Circulation ©1993 Arbitron. County coverage based on Arbitron study.

Net Weekly Circulation	State County	Total Households	TV Households	%
50% & Over	ALABAMA			
	Colbert	20,000	19,800	99
	Lauderdale	31,200	30,900	99
	Lawrence	11,600	11,500	99
	Limestone	20,600	20,400	99
	Madison	96,200	95,500	99
	Marshall	28,700	28,500	99
	Morgan	39,200	38,900	99
	TENNESSEE			
	Wayne	5,200	5,100	98



WZDX BMPCT-840815KM Granted 10/26/84 © American Map Corp., No. 14244

Net Weekly Circulation	State County	Total Households	TV Households	%
Between 25-49%	ALABAMA			
	Blount	14,900	14,800	99
	Cullman	26,200	26,100	100
	De Kalb	21,300	21,100	99
	Franklin	10,800	10,700	99
	Jackson	18,100	17,900	99
	TENNESSEE			
	Giles	10,000	9,900	99
	Lawrence	13,500	13,400	99
	Lincoln	11,100	11,000	99
Moore	1,800	1,800	100	
Between 5-24%	ALABAMA			
	Cherokee	7,700	7,600	99
	Etowah	38,800	38,600	99
	Winston	8,500	8,400	99
	TENNESSEE			
Franklin	12,900	12,800	99	
Station Totals		448,300	444,700	99
Net Weekly Circulation (1993)				219,400
Average Daily Circulation (1993)				100,700

Alabama—Mobile

WALA-TV

Ch. 10

Network Service: NBC.

Licensee: BBC License Subsidiary L.P., 980 N. Michigan Ave., Suite 1200, Chicago, IL 60611.

Studio: 210 Government St., Mobile, AL 36602.

Telephone: 205-434-1010. TWX: 810-741-2642. Fax: 205-434-1110.

Technical Facilities: Channel No. 10 (192-198 MHz). Authorized power: 316-kw visual, 45.7-kw aural. Antenna: 1246-ft. above av. terrain, 1197-ft. above ground, 1397-ft. above sea level.

Latitude 30° 41' 17"
Longitude 87° 47' 54"

Transmitter: 16-mi. E of Mobile.

Satellite Earth Stations: 2 in operation; Harris receivers.

News Services: AP, UPI.

Ownership: Bumham Broadcasting Co. (Group Owner).

Began Operation: January 14, 1953. Sale to present owner approved by FCC April 26, 1989 (Television Digest, Vol. 29:7, 9). Sale to Knight-Ridder by Gannett Bcstg. Group following purchase of Evening News Assn. approved by FCC Jan. 13, 1986 (Vol. 25:46; 26:3). Previous sale by Roywood Corp. approved by FCC Oct. 31, 1969 (Vol. 9:15, 44). Sale to Roywood by W. O. Pape approved Nov. 25, 1964 (Vol. 4:32, 48).

Represented (sales): Harrington, Righter & Parsons Inc.

Represented (legal): Fisher, Wayland, Cooper & Leader.

Personnel:

Joseph Cook, President & General Manager.
Scott Wilson, Vice President, Marketing.
Bob Herron, General Marketing Manager.
Larry Pate, Program & Production Manager.
Chuck Bark, News Director.
Barry Cooney, Business Manager.
Johnny Reece, Chief Engineer.

Rates: On request.

City of License: Mobile. ADI: Mobile, AL-Pensacola, FL. Rank: 58.

Total Households: ©MSI Consumer Market Data as of 1/1/93. TV Homes, TV% and Circulation ©1993 Arbitron. County coverage based on Arbitron study.

Net Weekly Circulation	State County	Total Households	TV Households	%
50% & Over	ALABAMA			
	Baldwin	38,900	38,700	99
	Clarke	9,500	9,400	99
	Escambia	12,800	12,700	99
	Mobile	138,800	138,100	100
	Monroe	8,700	8,600	99
	Washington	5,700	5,600	98
	FLORIDA			
	Escambia	101,600	100,900	99
	Okaloosa	56,300	55,900	99
Santa Rosa	31,600	31,400	99	



WALA-TV BPC2-2733 Granted 7/7/60

© American Map Corp., No. 14244

Net Weekly Circulation	State County	Total Households	TV Households	%
50% & Over	MISSISSIPPI			
	George	5,900	5,900	100
	Jackson	40,600	40,400	100
Between 25-49%	ALABAMA			
	Conecuh	5,200	5,100	98
	MISSISSIPPI			
Greene	3,300	3,300	100	
Between 5-24%	ALABAMA			
	Butler	7,900	7,800	99
	Choctaw	5,700	5,600	98
	Wilcox	4,400	4,300	98
	FLORIDA			
	Walton	11,500	11,300	98
	MISSISSIPPI			
	Harrison	59,600	59,300	99
	Stone	3,900	3,900	100
	Wayne	7,000	6,900	99
Station Totals		558,900	555,100	99
Net Weekly Circulation (1993)				392,500
Average Daily Circulation (1993)				231,400

NEED BROADCAST TV OR CABLE TV DATA FROM THE FACTBOOK ON TAPE OR DISKETTE? NEED CUSTOMIZED REPORTS?

Call Warren Publishing's Market Research & Data Sales Dept. **202-872-9200**

Alabama—Mobile

WKRQ-TV

Ch. 5

Network Service: CBS.

Licensee: WKRQ-TV Inc., Box 160587, Mobile, AL 36616.

Studios: 555 Broadcast Dr., Mobile, AL 36606; One Pensacola Plaza, Pensacola, FL 32501.

Telephone: 205-479-5555. TWX: 810-741-4263. Fax: 205-473-8130.

Technical Facilities: Channel No. 5 (76-82 MHz). Authorized power: 100-kw visual, 20-kw aural. Antenna: 1906-ft. above av. terrain, 1879-ft. above ground, 2049-ft. above sea level.

Latitude 30° 41' 19.60"
Longitude 87° 49' 49.40"

Transmitter: 0.8-mi. N of Hwy. 31, 1.5-mi. NE of intersection with Hwy. 181.

Multichannel TV Sound: Stereo only.

Satellite Earth Stations: Scientific-Atlanta, 7-meter C-band; Simulsat, 7-meter C-band.

AM Affiliate: WKRQ, 1-kw (500-w night), 710 kHz.

FM Affiliate: WKRQ-FM, 100-kw, 99.9 MHz (No. 260), 1755-ft.

News Services: AP, CBS, CNN, Headline News, Sports News Satellite, UPI.

Ownership: WKRQ-TV Inc.

Began Operation: August 29, 1955. Sale of 50% to Giddens by Mobile Register and Press approved Sept. 28, 1966 by FCC (Television Digest, Vol. 6:40). Sale to co-equal owners Giddens Television Inc. & Mobile Register & Press, group in which Kenneth R. Giddens had 20% interest approved Feb. 20, 1958 (Vol. 13:46; 14:8).

Represented (sales): Katz Continental Television.

Represented (legal): Leventhal, Senter & Lerman.

Represented (engineering): Edward F. Lorentz & Associates.

Personnel:

Toulmin Greer, Chairman.

Zelma K. Giddens, Vice Chairman & Treasurer.

D. H. Long, President & General Manager.

Wes Diamond, Senior Vice President & Station Manager.

Bill Brooks, Local Sales Manager.

Bob Spielmann, National Sales Manager.

Don Koch, Chief Engineer.

Bill Farris, News Director.

Robin DeLaney, Promotion Director.

Mary Hutcheson, Business Manager.

Charles Baumhauer, Production Manager.

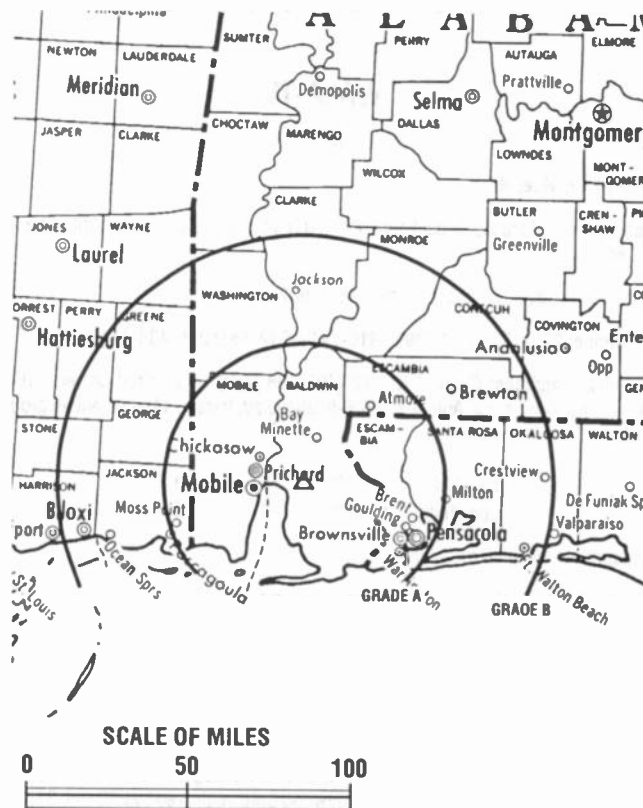
Jim Ellis, Film Director.

Rates: On request.

City of License: Mobile. ADI: Mobile, AL-Pensacola, FL. Rank: 58.

Total Households: ©MSI Consumer Market Data as of 1/1/93. TV Homes, TV% and Circulation ©1993 Arbitron. County coverage based on Arbitron study.

Net Weekly Circulation	State County	Total Households	TV Households	%
50% & Over	ALABAMA			
	Baldwin	38,900	38,700	99
	Clarke	9,500	9,400	99
	Conecuh	5,200	5,100	98
	Escambia	12,800	12,700	99



WKRQ-TV BMPCT-841005LB Granted 2/3/86 © American Map Corp., No. 14244

Net Weekly Circulation	State County	Total Households	TV Households	%
50% & Over	Mobile	138,800	138,100	100
	Monroe	8,700	8,600	99
	Washington	5,700	5,600	98
	FLORIDA			
	Escambia	101,600	100,900	99
	Okaloosa	56,300	55,900	99
	Santa Rosa	31,600	31,400	99
	MISSISSIPPI			
	George	5,900	5,900	100
	Greene	3,300	3,300	100
	Harrison	59,600	59,300	99
	Jackson	40,600	40,400	100
	Stone	3,900	3,900	100
	Wayne	7,000	6,900	99
Between 25-49%	ALABAMA			
	Choctaw	5,700	5,600	98
	MISSISSIPPI			
	Perry	3,800	3,800	100
Between 5-24%	ALABAMA			
	Butler	7,900	7,800	99
	Covington	14,500	14,400	99
	FLORIDA			
	Walton	11,500	11,300	98
	MISSISSIPPI			
	Forrest	25,300	25,100	99
	Hancock	12,600	12,500	99
	Lamar	11,200	11,100	99
Station Totals		621,900	617,700	99
Net Weekly Circulation (1993)				448,800
Average Daily Circulation (1993)				263,600

Alabama—Mobile

WMPV-TV

Ch. 21

Network Service: None, independent.

Licensee: Sonlight Bcstg. Systems Inc., 3002 Dow Ave., No. 42, Tustin, CA 92680.

Studio: 120 Zeigler Circle E, Mobile, AL 36608.

Telephone: 205-633-2100. **Fax:** 205-633-2174.

Technical Facilities: Channel No. 21 (512-518 MHz). Authorized power: 4335-kw max. visual, 433.5-kw max. aural. Antenna: 1428-ft. above av. terrain, 1401-ft. above ground, 1534-ft. above sea level.

Latitude 30° 35' 18"
Longitude 87° 33' 16"

Transmitter: Rte. 87, 0.9-mi. S of Rte. 10, Elsador.

Satellite Earth Stations: AFC, 5-meter C-band; Microdyne; Scientific-Atlanta, 4.6-meter C-band.

Ownership: Sonlight Bcstg. Systems Inc. (Group Owner).

Began Operation: December 15, 1985. Sale to present owner by Doyle Brunson approved by FCC July 27, 1989.

Represented (legal): Fisher, Wayland, Cooper & Leader.

Personnel:

Jay Alan Sekulow, Chairman & President.

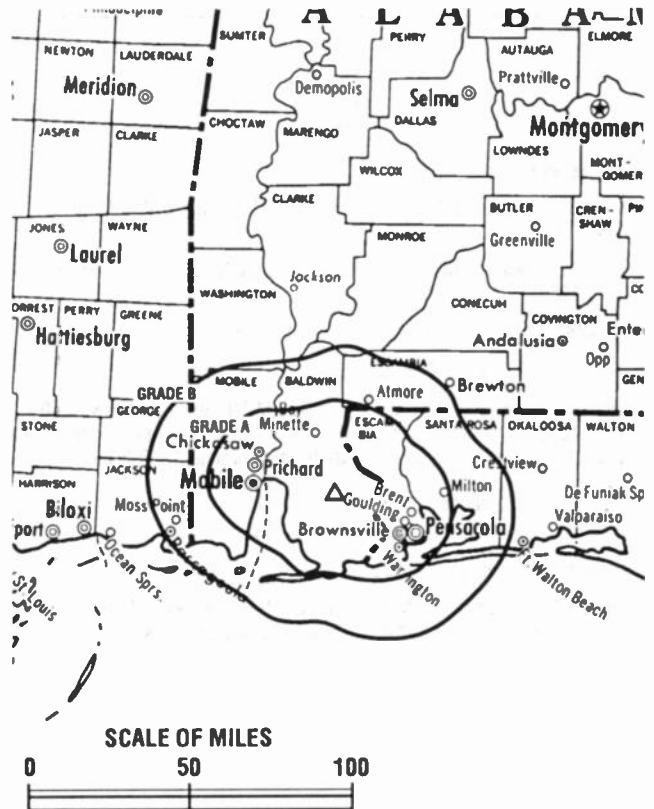
Stuart J. Roth, Chief Executive Officer & General Counsel.

Howard Smith, Chief Engineer.

Rates: On request.

City of License: Mobile. **AOI:** Mobile, AL-Pensacola, FL. **Rank:** 58.

Total Households: ©MSI Consumer Market Data as of 1/1/93. TV Homes, TV% and Circulation ©1993 Arbitron. County coverage based on Arbitron study.



WMPV-TV BMPCT-841204KG Granted 9/13/85 © American Map Corp., No. 14244

Net Weekly Circulation	State County	Total Households	TV Households	%
Between 5-24%	ALABAMA			
	Washington	5,700	5,600	98
Station Totals		5,700	5,600	98
Net Weekly Circulation (1993)			10,100	
Average Daily Circulation (1993)			3,100	

Alabama—Mobile

WPMI
Ch. 15

Network Service: Fox.

Licensee: Clear Channel Television Licenses Inc., 7710 Jones Maltsberger Rd., San Antonio, TX 78216.

Studios: 661 Azalea Rd., Mobile, AL 36609; 6706-A Plantation Rd., Suite A, Pensacola, FL 32504.

Mailing Address: Box 9038, Mobile, AL 36691-0038.

Telephone: 205-602-1500. **Fax:** 205-602-1515.

Technical Facilities: Channel No. 15 (476-482 MHz). Authorized power: 5000-kw max. & 1309-kw horizontal visual, 500-kw max. & 130.9-kw horizontal aural. Antenna: 1706-ft. above av. terrain, 1707-ft. above ground, 1849-ft. above sealevel.

Latitude 30° 37' 35"
Longitude 87° 38' 50"

Transmitter: 5.6-mi. E of Loxley, AL.

Satellite Earth Stations: Comtech, 5-meter C-band; Vertex, 4.5-meter Ku-band; Scientific-Atlanta, Pinzone, M/A-Com, United Satellite Systems receivers.

Ownership: Clear Channel Television Inc. (Group Owner).

Begin Operation: March 12, 1982. Sale to present owner by MERC Communications Corp., et al., approved by FCC December 8, 1988. Previous sale by Roy L. Hess, et al., approved by FCC Sept 26, 1985 (Television Digest, Vol. 25:32).

Represented (sales): Seltel Inc.

Personnel:

- David D'Antuono, General Manager.
- Bill Parks, General Sales Manager.
- Joe Curlette, Local Sales Manager, Mobile Office.
- Darrin McDonald, Local Sales Manager, Pensacola Office.
- Michelle Stroecker, National Sales Manager.
- Harold Johnson, Chief Engineer.
- Mary Ziemann, Program Manager.
- Sara Moreland, Promotion Director.
- Kathy Himes, Business Manager.

Highest 30 Sec. Rate: \$200.

City of License: Mobile. **ADI:** Mobile, AL-Pensacola, FL. **Rank:** 58.

Total Households: ©MSI Consumer Market Data as of 1/1/93. TV Homes, TV% and Circulation ©1993 Arbitron. County coverage based on Arbitron study.

Net Weekly Circulation	State County	Total Households	TV Households	%
50% & Over	ALABAMA			
	Baldwin	38,900	38,700	99
	Escambia	12,800	12,700	99
	Mobile	138,800	138,100	100
	FLORIDA			
	Escambia	101,600	100,900	99
	Ocalaosa	56,300	55,900	99



WPMI BPCT-790830KF Granted 10/30/80 © American Map Corp., No. 14244

Net Weekly Circulation	State County	Total Households	TV Households	%
50% & Over	Santa Rosa	31,600	31,400	99
	MISSISSIPPI			
	Jackson	40,600	40,400	100
Between 25-49%	ALABAMA			
	Clarke	9,500	9,400	99
	Conecuh	5,200	5,100	98
	Covington	14,500	14,400	99
	Monroe	8,700	8,600	99
	Washington	5,700	5,600	98
	MISSISSIPPI			
	George	5,900	5,900	100
	Greene	3,300	3,300	100
Between 5-24%	FLORIDA			
	Walton	11,500	11,300	98
Station Totals		484,900	481,700	99
Net Weekly Circulation (1993)			279,000	
Average Daily Circulation (1993)			127,800	

Alabama—Selma-Montgomery

WAKA

Ch. 8

Network Service: CBS.

Licensee: Alabama Telecasters Inc., Box 230667, Montgomery, AL 36123.

Studios: 3020 Eastern Blvd., Montgomery, AL 36116; 555 Land Line Rd., Selma, AL 36701.

Mailing Addresses: Box 230667, Montgomery, AL 36123; Box 1888, Selma, AL 36701.

Telephones: 205-271-8888 (Montgomery); 205-875-2240 (Selma).

TWX: 810-733-0055. Fax: 205-272-6444.

Technical Facilities: Channel No. 8 (180-186 MHz). Authorized power: 316-kw visual, 63.5-kw aural. Antenna: Circularly polarized, 1760-ft. above av. terrain, 1757-ft. above ground, 2000-ft. above sea level.

Latitude 32° 08' 58"
Longitude 86° 46' 48"

Transmitter: Rte. 12, 3-mi. W of Gordonsville, AL.

Multichannel TV Sound: Stereo and separate audio program.

Satellite Earth Stations: Scientific-Atlanta, 7-meter C-band; Scientific-Atlanta, 5-meter C-band; Emcee, 4-meter C-band; Scientific-Atlanta, 4-meter C-band; RCA, 4-meter Ku-band; Uniden 3-meter Ku & C-band; Scientific-Atlanta, Kavouras, M/A-Com, Vertex receivers.

News Services: AP, CBS.

Ownership: Bahakel Communications Ltd. (Group Owner).

Began Operation: March 17, 1960; left air July 1968 following fire which destroyed studio, offices & transmitting equipment. Sale to Charles F. Grisham, et al., by William J. Brennan, William E. Bennis, et al., approved by FCC Jan. 1971. Resumed operation Nov. 1, 1973. Sale to present owner by Charles F. Grisham, et al., approved by FCC June 10, 1985.

Represented (sales): Katz Continental Television.

Represented (legal): Jeffrey W. Malickson.

Personnel:

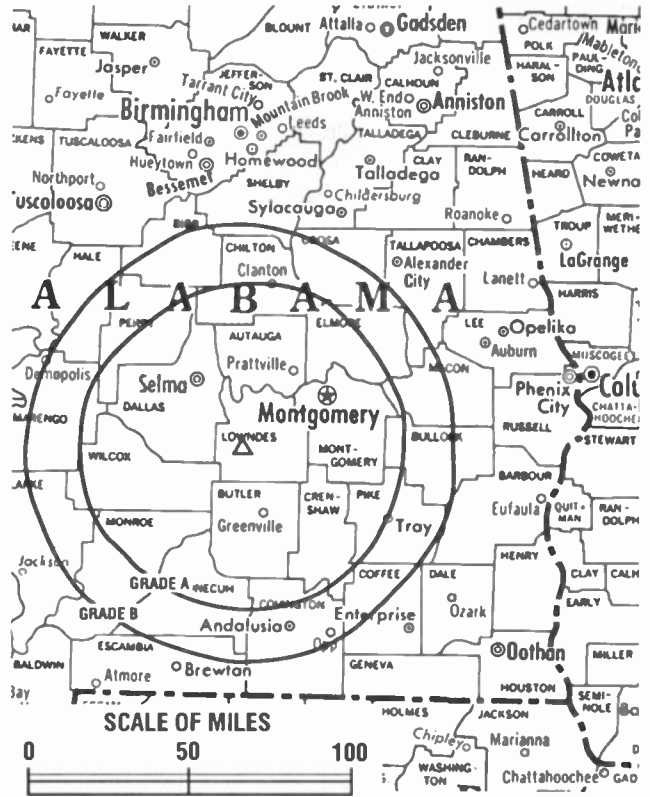
- Cy N. Bahakel, President.
- Kenneth Hawkins, General Manager.
- Jerry Smith, General Sales Manager.
- Mark Smith, Station Manager.
- Bill Zortman, News Director.
- Kyle Bozeman, Promotion Manager.
- Rick Baker, Traffic Director.
- Jackie Griffin, Business Manager.

Highest 30 Sec. Rate: \$850.

City of License: Selma. ADI: Montgomery-Selma. Rank: 111.

Total Households: ©MSI Consumer Market Data as of 1/1/93. TV Homes, TV% and Circulation ©1993 Arbitron. County coverage based on Arbitron study.

Net Weekly Circulation	State County	Total Households	TV Households	%
ALABAMA				
50% & Over	Autauga	12,300	12,200	99
	Bullock	3,900	3,800	97
	Butler	7,900	7,800	99
	Conecuh	5,200	5,100	98
	Crenshaw	5,300	5,200	98
	Dallas	16,600	16,400	99
	Elmore	17,300	17,100	99
	Lowndes	4,100	4,000	98



WAKA BMPCT-840904KL Granted 11/16/84 © American Map Corp., No. 14244

Net Weekly Circulation	State County	Total Households	TV Households	%
50% & Over	Macon	8,600	8,500	99
	Marengo	8,100	8,000	99
	Montgomery	78,600	78,100	99
	Perry	4,100	4,000	98
	Pike	10,500	10,400	99
	Wilcox	4,400	4,300	98
ALABAMA				
Between 25-49%	Chilton	12,400	12,300	99
	Choctaw	5,700	5,600	98
	Clarke	9,500	9,400	99
	Coosa	4,000	4,000	100
	Covington	14,500	14,400	99
	Monroe	8,700	8,600	99
	Tallapoosa	14,900	14,800	99
ALABAMA				
Between 5-24%	Barbour	9,300	9,200	99
	Bibb	5,800	5,700	98
	Coffee	15,400	15,300	99
	Greene	3,500	3,400	97
	Hale	5,600	5,500	98
	Sumter	5,400	5,300	98
Station Totals		301,600	298,400	99
Net Weekly Circulation (1993)				192,100
Average Daily Circulation (1993)				111,800

Some 23,705 key industry people can see your message when you advertise in the...
Television & Cable Factbook

Alabama—Montgomery

WCOV-TV
Ch. 20

Network Service: Fox.

Licensee: Woods Communications Corp., One WCOV Ave., Montgomery, AL 36111.

Studio: One WCOV Ave., Montgomery, AL 36111.

Telephone: 205-288-7020. **TWX:** 810-728-3204. **Fax:** 205-288-5414.

Technical Facilities: Channel No. 20 (506-512 MHz). Authorized power: 617-kw max. & 550-kw horizontal visual, 122-kw max. & 110-kw horizontal aural. Antenna: 740-ft. above av. terrain, 793-ft. above ground, 999-ft. above sea level.

Latitude 32° 20' 06"
Longitude 86° 17' 16"

Transmitter: 1369 Adrian Lane, Montgomery.

Satellite Earth Stations: 7-meter C-band; 2-meter Ku-band.

Ownership: Woods Communications Corp.

Began Operation: April 17, 1953. Sale to present owner by J. O. Gay, et al., approved by FCC Sept. 26, 1985. Previous sale by Oscar P. Covington and associates approved Oct. 2, 1964 (Television Digest, Vol. 4:28, 32, 41).

Represented (sales): Seltel Inc.

Represented (legal): Kenkel & Associates.

Personnel:

- David Woods, President & General Manager.
- Sonny Strassburger, Sales Manager.
- Alan Young, Local Sales Manager.
- Phil Witt, Chief Engineer.

Highest 30 Sec. Rate: \$800.

City of License: Montgomery. **ADI:** Montgomery-Selma. **Rank:** 111.

Total Households: ©MSI Consumer Market Data as of 1/1/93. TV Homes, TV% and Circulation ©1993 Arbitron. County coverage based on Arbitron study.

Net Weekly Circulation	State County	Total Households	TV Households	%
50% & Over	ALABAMA			
	Autauga	12,300	12,200	99
	Bullock	3,900	3,800	97
	Elmore	17,300	17,100	99

THIS DATA IS AVAILABLE ON TAPE OR DISKETTE FOR USE ON YOUR OWN COMPUTER OR AS CUSTOMIZED REPORTS

*Call Lynn Levine
or Karen Fahle
202-872-9200*



WCOV-TV BPECT-4607 Granted 5/17/73

© American Map Corp., No. 14244

Net Weekly Circulation	State County	Total Households	TV Households	%
50% & Over	Lowndes	4,100	4,000	98
	Macon	8,600	8,500	99
	Montgomery	78,600	78,100	99
Between 25-49%	ALABAMA			
	Butler	7,900	7,800	99
	Coosa	4,000	4,000	100
	Crenshaw	5,300	5,200	98
	Oallas	16,600	16,400	99
	Pike	10,500	10,400	99
Between 5-24%	ALABAMA			
	Chilton	12,400	12,300	99
	Perry	4,100	4,000	98
	Wilcox	4,400	4,300	98
Station Totals		204,900	202,900	99
Net Weekly Circulation (1993)				108,600
Average Daily Circulation (1993)				53,500

Alabama—Montgomery-Selma

WHOA-TV
Ch. 32

Network Service: ABC.

Licensee: WHOA-TV Inc., Box 3236, Montgomery, AL 36193.

Studio: 3251 Harrison Rd., Montgomery, AL 36109.

Telephone: 205-272-5331. TWX: 810-728-3221. Fax: 205-271-6348.

Technical Facilities: Channel No. 32 (578-584 MHz). Authorized power: 4750-kw max. visual, 457-kw max. aural. Antenna: 1799-ft. above av. terrain, 1771-ft. above ground, 2049-ft. above sea level.

Latitude 32° 08' 30"
Longitude 86° 44' 43"

Transmitter: 323 Hulet's Rd., Hayneville, AL 36040.

Satellite Earth Stations: Andrew, 7.3-meter C-band; Andrew, 4.5-meter C-band; Avantek receivers.

News Service: AP.

Ownership: WHOA-TV Inc.

Began Operation: March 24, 1962; left air Feb. 15, 1963. Sale to present owners approved by FCC May 10, 1988. Sale to Terrapin Communications Corp. by Bahakel Communications Ltd. approved by FCC June 10, 1985. Sale to Bahakel by receiver Robert J. Thomas for First Alabama Corp. approved Jan. 31, 1964 by FCC. Resumed operation March 12, 1964.

Represented (sales): Petry Television Inc.

Represented (legal): Lowndes, Drosdick, Doster, Kantor & Reed.

Personnel:

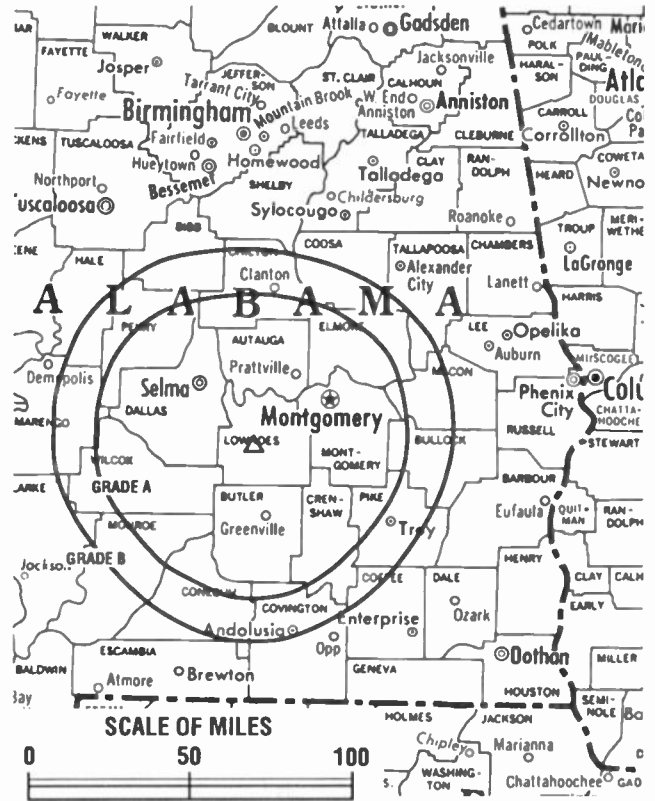
- Michael M. Sanders, General Manager.
- John Crawford, General Sales Manager.
- Johnnie Wright, Chief Engineer.
- David Murphy, Program Director.
- Valerie Calhoun, News Director.
- Chris Johnson, Promotion & Public Affairs Director.
- Floyd Cogburn, Business Manager.

Rates: On request.

City of License: Montgomery. A01: Montgomery-Selma. Rank: 111.

Total Households: ©MSI Consumer Market Data as of 1/1/93. TV Homes, TV% and Circulation ©1993 Arbitron. County coverage based on Arbitron study.

Net Weekly Circulation	State County	Total Households	TV Households	%
50% & Over	ALABAMA			
	Autauga	12,300	12,200	99
	Butler	7,900	7,800	99
	Crenshaw	5,300	5,200	98
	Dallas	16,600	16,400	99
	Elmore	17,300	17,100	99
	Lowndes	4,100	4,000	98
	Macon	8,600	8,500	99



WHOA-TV BPCT-871211KG Granted 8/4/88 © American Map Corp., No. 14244

Net Weekly Circulation	State County	Total Households	TV Households	%
50% & Over	Montgomery	78,600	78,100	99
	Wilcox	4,400	4,300	98
Between 25-49%	ALABAMA	3,900	3,800	97
	Bullock	4,000	4,000	100
	Coosa	14,500	14,400	99
	Pike	10,500	10,400	99
	Tallapoosa	14,900	14,800	99
Between 5-24%	ALABAMA	12,400	12,300	99
	Chilton	9,500	9,400	99
	Clarke	15,400	15,300	99
	Conecuh	5,200	5,100	98
	Hale	5,600	5,500	98
	Marengo	8,100	8,000	99
	Monroe	8,700	8,600	99
Perry	4,100	4,000	98	
Station Totals		271,900	269,200	99
Net Weekly Circulation (1993)			134,200	
Average Daily Circulation (1993)			62,700	

Alabama—Montgomery

WMCF-TV

Ch. 45

Network Service: None, independent.

Licensee: Sonlight Bcstg. Systems Inc., 120 Zeigler Circle E, Mobile, AL 36608.

Studio: 6000 Monticello, Montgomery, AL 36117.

Telephones: 205-277-4545; 205-272-0045.

Technical Facilities: Channel No. 45 (656-662 MHz). Authorized power: 700-kw max. visual, 70-kw aural. Antenna: 1030-ft. above av. terrain, 1040-ft. above ground, 1220-ft. above sea level.

Latitude 32° 24' 11"
Longitude 86° 11' 48"

Holds CP for change to 619.4-kw max. visual, 1011-ft. above av. terrain, 1038-ft. above ground, 1218-ft. above sea level. BPCT-920923KG.

Transmitter: 1.5-mi. N of intersection of Burbank Dr. & U.S. Rte. 80.

Satellite Earth Stations: 3 in operation, C-band; M/A-Com receivers.

Ownership: Sonlight Bcstg. Systems Inc. (Group Owner).

Began Operation: November 25, 1985. Sale to present owners approved by FCC August 14, 1990.

Represented (legal): Fisher, Wayland, Cooper & Leader.

Represented (engineering): Peter V. Gureckis & Associates.

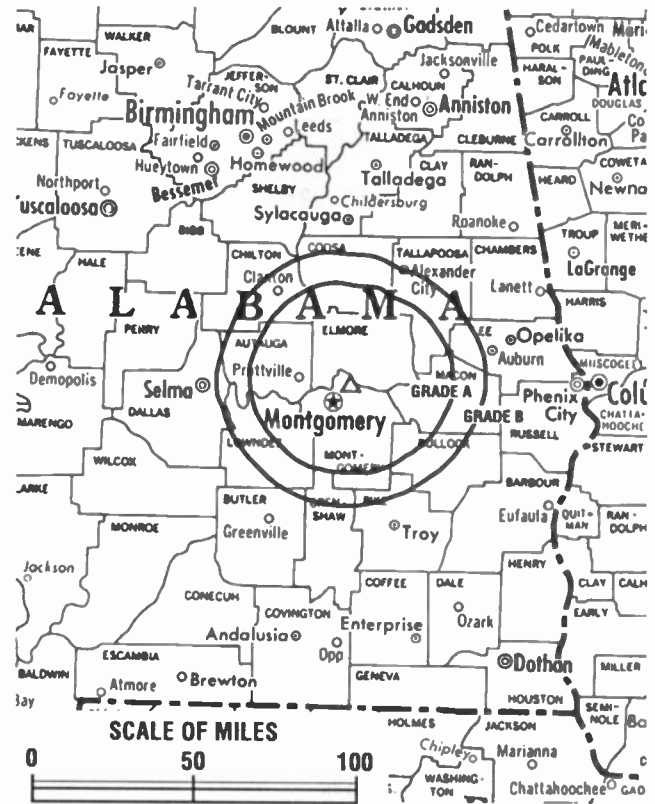
Personnel:

Jay Alan Sekulow, Chief Executive Officer.
Jonathan Johnsen, Chief Financial Officer.
Steve Wilhite, General Sales Manager.
Dave Thompson, Chief Engineer.
Jack Temple, Program Director.
Laurie Thompson, Business Manager.

Highest 30 Sec. Rate: \$30.

City of License: Montgomery. ADI: Montgomery-Selma. Rank: 111.

Total Households: ©MSI Consumer Market Data as of 1/1/93. TV Homes, TV% and Circulation ©1993 Arbitron. County coverage based on Arbitron study.



WMCF-TV BPCT-920923KG Granted 12/14/92 © American Map Corp., No. 14244

Net Weekly Circulation	State County	Total Households	TV Households	%
ALABAMA				
Between 5-24%	Autauga	12,300	12,200	99
	Montgomery	78,600	78,100	99
Station Totals		90,900	90,300	99
Net Weekly Circulation (1993)			7,700	
Average Daily Circulation (1993)			3,100	

Alabama—Montgomery

WSFA
Ch. 12

Network Service: NBC.

Licensee: Cosmos Bcstg. Corp., Box 250251, Montgomery, AL 36125-0251.

Studio: 10 E. Delano Ave., Montgomery, AL 36105.

Telephone: 205-281-2900. **Fax:** 205-281-7509.

Technical Facilities: Channel No. 12 (204-210 MHz). Authorized power: 316-kw visual, 63.02-kw aural. Antenna: 2000-ft. above av. terrain, 1935-ft. above ground, 2467-ft. above sea level.

Latitude 31° 58' 32"
Longitude 86° 09' 46"

Transmitter: Collier Rd., Grady, AL, 29-mi. SSE of Montgomery.

Multichannel TV Sound: Stereo only.

Satellite Earth Stations: Transmit/receive Scientific-Atlanta, 7-meter; Harris Ku-band; Scientific-Atlanta receivers.

News Services: AP, NBC.

Ownership: Cosmos Broadcasting Corp. (Group Owner).

Began Operation: December 25, 1954. Sale to Cosmos Bcstg. Corp. by WKY Television System Inc. approved Sept. 2, 1959 by FCC (Television Digest, Vol. 15:30, 36). Previous sale to WKY-TV System by Judge David E. Dunn-H. S. Durden-R. F. Hudson group—latter publisher of Montgomery Advertiser and Journal—approved by FCC Feb. 16, 1955 (Vol. 10:38; 11:8).

Represented (sales): Harrington, Righter & Parsons Inc.

Represented (legal): Dow, Lohnes & Albertson.

Personnel:

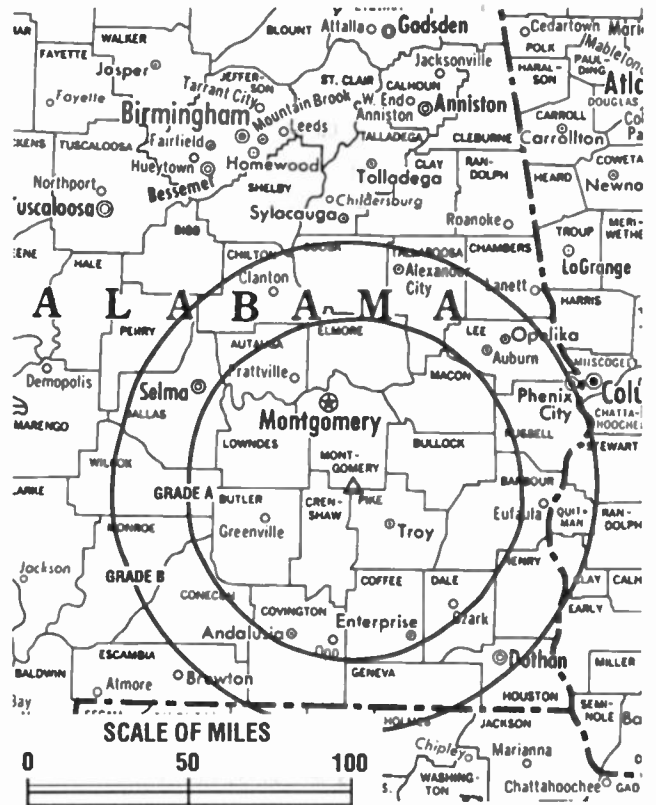
- Harold Culver, Vice President & General Manager.
- Carl Stephens, Operations Manager.
- John Dawson, General Sales Manager.
- Ken Thayer, Chief Engineer.
- Lucy Riley, News Director.
- Mark Wilder, Promotion Manager.
- Stephen Watkins, Business Manager.
- Roger Thomas, Production Manager.

Highest 30 Sec. Rate: \$3500.

City of License: Montgomery. **ADI:** Montgomery-Selma. **Rank:** 111.

Total Households: ©MSI Consumer Market Data as of 1/1/93. TV Homes, TV% and Circulation ©1993 Arbitron. County coverage based on Arbitron study.

Net Weekly Circulation	State County	Total Households	TV Households	%
50% & Over				
	Alabama	12,300	12,200	99
	Barbour	9,300	9,200	99
	Bullock	3,900	3,800	97
	Butler	7,900	7,800	99
	Chambers	13,900	13,800	99
	Coffee	15,400	15,300	99
	Conecuh	5,200	5,100	98
	Coosa	4,000	4,000	100
	Covington	14,500	14,400	99
	Crenshaw	5,300	5,200	98
	Dale	17,900	17,800	99
	Dallas	16,600	16,400	99
	Elmore	17,300	17,100	99
	Henry	5,800	5,700	98
	Houston	31,700	31,500	99
	Lee	33,800	33,500	99
	Lowndes	4,100	4,000	98



WSFA BPCT-3643 Granted 3/13/74

© American Map Corp., No. 14244

Net Weekly Circulation	State County	Total Households	TV Households	%
50% & Over				
	Macon	8,600	8,500	99
	Montgomery	78,600	78,100	99
	Perry	4,100	4,000	98
	Pike	10,500	10,400	99
	Randolph	7,700	7,600	99
	Tallapoosa	14,900	14,800	99
	Wilcox	4,400	4,300	98
BETWEEN 25-49%				
	Alabama			
	Chilton	12,400	12,300	99
	Geneva	9,200	9,100	99
	Hale	5,600	5,500	98
	Marengo	8,100	8,000	99
	Monroe	8,700	8,600	99
	Georgia			
	Quitman	900	900	100
BETWEEN 5-24%				
	Alabama			
	Clarke	9,500	9,400	99
	Clay	5,000	5,000	100
	Escambia	12,800	12,700	99
	Russell	17,800	17,600	99
	Tuscaloosa	56,700	56,300	99
	Florida			
	Holmes	6,000	5,800	97
	Walton	11,500	11,300	98
	Washington	6,600	6,500	98
	Georgia			
	Clay	1,200	1,200	100
	Troup	20,700	20,400	99
Station Totals		540,400	535,100	99
Net Weekly Circulation (1993)				314,300
Average Daily Circulation (1993)				197,000

Alabama—Opelika-Auburn

WSWS

Ch. 66

Network Service: None, independent.

Licensee: Christian Television Corp. of Alabama, 8100 Ulmerton Rd., Largo, FL 33541.

Studio: 1800 Pepperell Pkwy., Opelika, AL 36801.

Telephone: 205-749-6666.

Technical Facilities: Channel No. 66 (782-788 MHz). Authorized power: 794.3-kw max. & 708-kw horizontal visual, 79.43-kw max. & 70.8-kw horizontal aural. Antenna: 690-ft. above av. terrain, 403-ft. above ground, 1338-ft. above sea level.

Latitude	32°	38'	33"
Longitude	85°	14'	13"

Transmitter: 7.5-mi. E of Opelika.

Satellite Earth Stations: In operation; Scientific-Atlanta receivers.

Ownership: Christian Television Network (Group Owner).

Began Operation: May 16, 1982. Sale to present owners by Richard C. Hilton, et al., approved by FCC July 30, 1984.

Represented (sales): Jack Bolton & Associates.

Represented (legal): Baraff, Koemer, Olender & Hochberg, P.C.

Represented (engineering): Kessler & Gehman Associates Inc.

Personnel:

Robert D'Andrea, President & General Manager.

Bill Bryan, Chief Engineer.

Clay Mullins, Program Director.

Highest 30 Sec. Rate: \$100.



WSWS BMPCT-811216KE Granted 1/12/82

© American Map Corp., No. 14244

Arbitron Data: Not available.

City of License: Opelika. AOI: Columbus, GA. Rank: 122.

Alabama—Ozark

WDAU

Ch. 34

Network Service: Fox.

Licensee: Judah Bcstg. Systems Inc., 823 E. Andrews Ave., Ozark, AL 36360.

Studio: 318 El Palacio Plaza, Ozark, AL 36361.

Mailing Address: Box 759, Ozark, AL 36361.

Telephone: 205-774-8000. Fax: 205-774-1118.

Technical Facilities: Channel No. 34 (590-596 MHz). Authorized power: 1120-kw max. visual. Antenna: 466-ft. above av. terrain, 459-ft. above ground, 719-ft. above sea level.

Latitude 31° 12' 30"
Longitude 86° 36' 51"

Transmitter: N side of State Hwy. 103, 0.4-mi. E of Wicksburg.

Ownership: Judah Broadcasting Systems Inc.

Began Operation: February 22, 1991.

Represented (legal): Borsari & Kump.

Represented (engineering): Lohnes & Culver.

Personnel:

Samuel Durwood Judah Sr., General Manager.

Ozburn Henley, Chief Engineer.

Gina McGee, Program Director.

City of License: Ozark. ADI: Dothan. Rank: 165.

Total Households: ©MSI Consumer Market Data as of 1/1/93. TV Homes, TV% and Circulation ©1993 Arbitron. County coverage based on Arbitron study.

Net Weekly Circulation	State County	Total Households	TV Households	%
50% & Over	ALABAMA			
	Coffee	15,400	15,300	99
	Dale	17,900	17,800	99
Between 25-49%	ALABAMA			
	Geneva	9,200	9,100	99
	Henry	5,800	5,700	98
	Houston	31,700	31,500	99



SCALE OF MILES



WDAU BMPCT-891117KH Granted 7/20/90 © American Map Corp., No. 14244

Net Weekly Circulation	State County	Total Households	TV Households	%
Between 5-24%	ALABAMA			
	Barbour	9,300	9,200	99
	Covington	14,500	14,400	99
	FLORIDA			
	Holmes	6,000	5,800	97
Station Totals		109,800	108,800	99
Net Weekly Circulation (1993)				43,200
Average Daily Circulation (1993)				18,100

Alabama—Tuscaloosa

WCFT-TV

Ch. 33

Network Service: CBS.

Licensee: Federal Bcstg. Co., 29201 Telegraph Rd., Suite 300, Southfield, MI 48034.

Studio: 4000 37th St. E, Tuscaloosa, AL 35405.

Telephone: 313-352-7560.

Technical Facilities: Channel No. 33 (584-590 MHz). Authorized power: 1125-kw max. & 1000-kw horizontal visual, 112.5-kw max. aural. Antenna: 537-ft. above av. terrain, 400-ft. above ground, 828-ft. above sea level.

Latitude 33° 10' 25"
Longitude 87° 29' 01"

Transmitter: 4000 37th St. E, Tuscaloosa.

Satellite Earth Stations: 3 in operation.

News Service: AP.

Ownership: Federal Broadcasting Co. (Group Owner).

Began Operation: October 29, 1965. Transfer of stock to W. S. Smylie Jr., S. A. Rosenbaum, Marvin Reuben, et al., approved by FCC Aug. 23, 1967. Sale to Beam Bcstrs. Ltd. approved July 27, 1983. Sale to present owners approved Feb. 20, 1991.

Represented (sales): Katz Continental Television.

Represented (legal): Hogan & Hartson.

Personnel:

Tommy Ray, General Manager.
Ron Quarles, General Sales Manager.
John Fletcher, Chief Engineer.
Kip Tyner, News Director.
Orzell Spencer, Program Director.
Cristina Perez, Promotion Director.
Joan Shattuck, Business Manager.

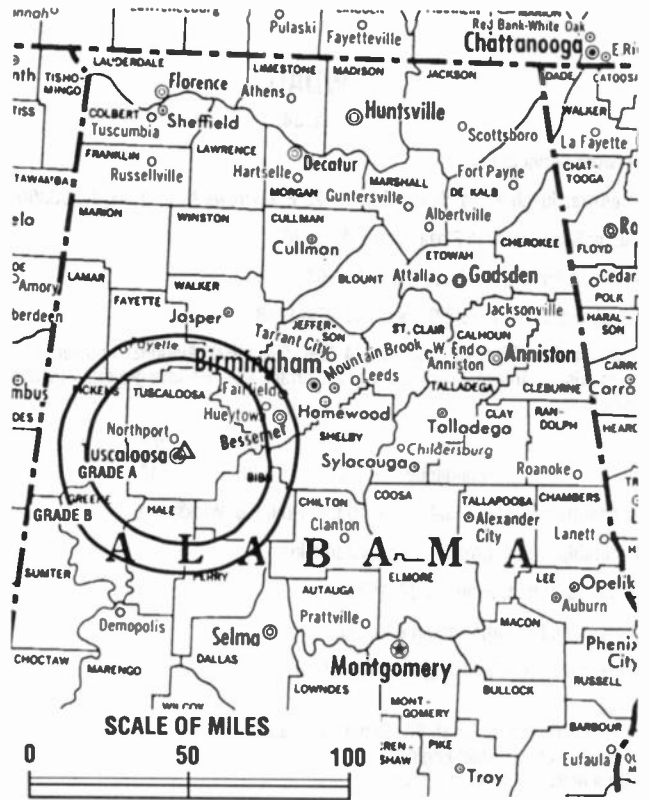
Highest 30 Sec. Rate: \$400.

NETWORK BASE HOURLY RATE: \$152.

City of License: Tuscaloosa. AOI: Tuscaloosa. Rank: 186.

Total Households: ©MSI Consumer Market Data as of 1/1/93. TV Homes, TV% and Circulation ©1993 Arbitron. County coverage based on Arbitron study.

Net Weekly Circulation	State County	Total Households	TV Households	%
50% & Over	ALABAMA			
	Greene	3,500	3,400	97
	Hale	5,600	5,500	98



WCFT-TV BPC7-781113KH Granted 4/30/80 © American Map Corp., No. 14244

Net Weekly Circulation	State County	Total Households	TV Households	%
50% & Over	ALABAMA			
	Tuscaloosa	56,700	56,300	99
Between 25-49%	ALABAMA			
	Bibb	5,800	5,700	98
	Pickens	7,500	7,400	99
	Sumter	5,400	5,300	98
Between 5-24%	ALABAMA			
	Fayette	6,800	6,700	99
	Lamar	6,000	5,900	98
	Marengo	8,100	8,000	99
	Perry	4,100	4,000	98
	MISSISSIPPI			
	Lowndes	21,400	21,200	99
Station Totals		130,900	129,400	99
Net Weekly Circulation (1993)				69,500
Average Daily Circulation (1993)				39,900

Alabama—Tuscaloosa

WDBB
Ch. 17

Network Service: Fox.

Licensee: Channel 17 Associates Ltd., Box 031710, Tuscaloosa, AL 35403.

Studio: 5455 Jug Factory Rd., Tuscaloosa, AL 35403.

Telephone: 205-345-1117. **Fax:** 205-345-1173.

Technical Facilities: Channel No. 17 (488-494 MHz). Authorized power: 813-kw max. visual, 81.3-kw aural. Antenna: 871-ft. above av. terrain, 670-ft. above ground, 1113-ft. above sea level.

Latitude 33° 03' 15"
Longitude 87° 32' 57"

Transmitter: 1.8-mi. E of Rte. 69, 6.1-mi. NE of Moundsville.

Ownership: Channel 17 Associates Ltd.

Began Operation: October 8, 1984.

Represented (legal): Fletcher, Heald & Hildreth.

Represented (engineering): Mullaney Engineering Inc.

Personnel:

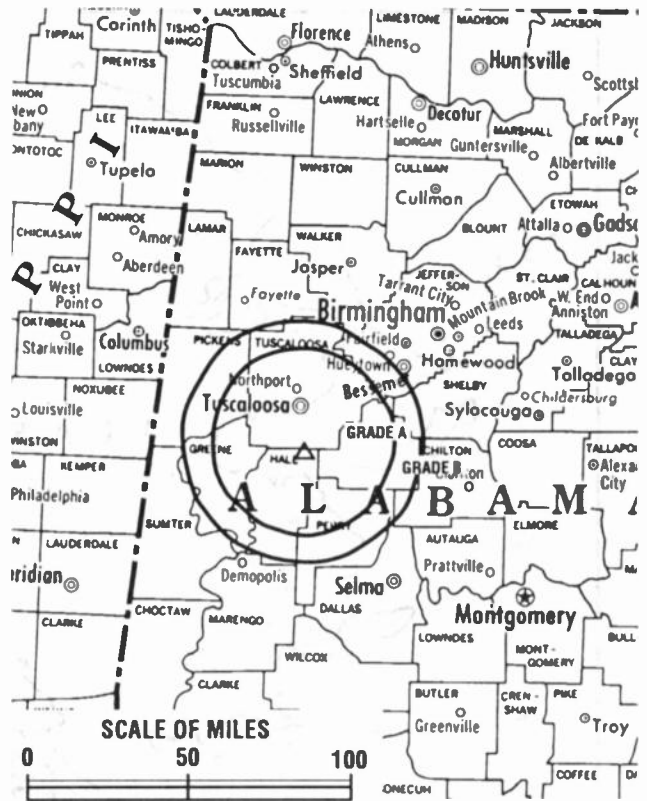
- David R. Dubose, President & General Manager.
- R. Grey Brennan, Vice President, Director of Station Affairs.
- Michael Anderson, General Sales Manager.
- Skip Reynolds, Chief Engineer.

Highest 30 Sec. Rate: \$400.

City of License: Tuscaloosa. **ADI:** Tuscaloosa. **Rank:** 186.

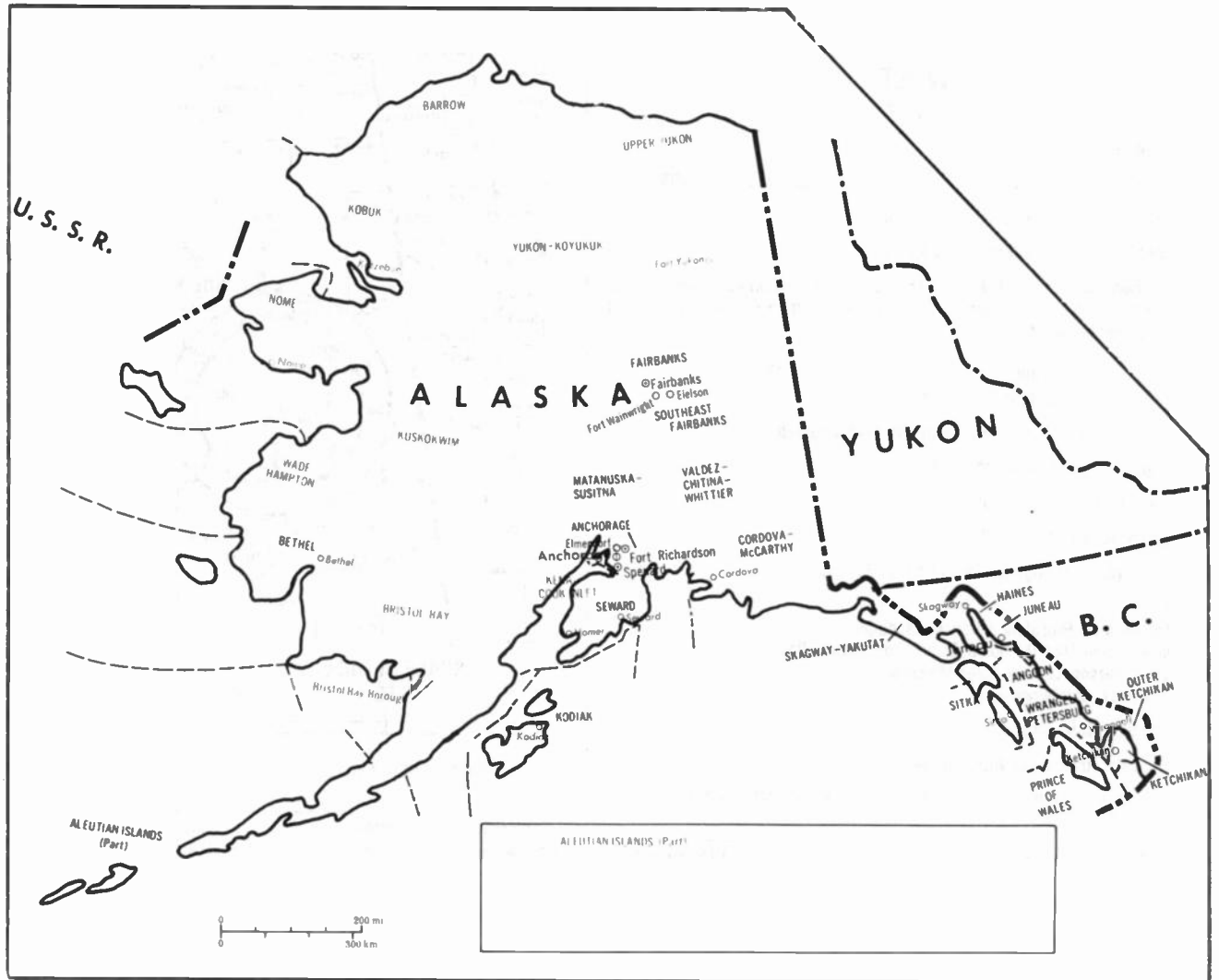
Total Households: ©MSI Consumer Market Data as of 1/1/93. TV Homes, TV% and Circulation ©1993 Arbitron. County coverage based on Arbitron study.

Net Weekly Circulation	State County	Total Households	TV Households	%
50% & Over	ALABAMA			
	Greene	3,500	3,400	97
	Tuscaloosa	56,700	56,300	99
Between 25-49%	ALABAMA			
	Fayette	6,800	6,700	99
	Hale	5,600	5,500	98
	Lamar	6,000	5,900	98
	Pickens	7,500	7,400	99
	Sumter	5,400	5,300	98
	Winston	8,500	8,400	99
	MISSISSIPPI			
	Clay	7,300	7,200	99
	Lauderdale	28,300	28,100	99
Oktibbeha	13,000	12,800	98	
Between 5-24%	ALABAMA			
	Bibb	5,800	5,700	98
	Blount	14,900	14,800	99



WDBB BPCT-920825KH Granted 10/27/92 © American Map Corp., No. 14244

Net Weekly Circulation	State County	Total Households	TV Households	%
Between 5-24%	ALABAMA			
	Chilton	12,400	12,300	99
	Coosa	4,000	4,000	100
	Cullman	26,200	26,100	100
	Franklin	10,800	10,700	99
	Marengo	8,100	8,000	99
	Marion	11,500	11,400	99
	Perry	4,100	4,000	98
	Walker	25,800	25,700	100
	MISSISSIPPI			
Kemper	3,700	3,600	97	
Lowndes	21,400	21,200	99	
Monroe	13,500	13,400	99	
Noxubee	4,000	3,900	98	
Webster	3,800	3,700	97	
Station Totals		318,600	315,500	99
Net Weekly Circulation (1993)				102,900
Average Daily Circulation (1993)				46,100



Market	Arbitron ADI TV Households	Rank	Market Area Commercial TV Stations
Anchorage	*	*	KDMD (33), KIMD (13), KTBY (4), KTUU-TV (2), KTVA (11), KYES (5)
Fairbanks	*	*	KATN (2), KTVF (11)
Juneau	*	*	KJUD (8)
North Pole	*	*	KJNP-TV (4)
Sitka	*	*	KTNL (13)

*** ARBITRON DOES NOT HAVE WEEKLY CIRCULATION DATA FOR ALASKA.**

Alaska Station Totals as of November 1, 1993

	VHF	UHF	TOTAL
Commercial Television Stations	10	1	11
Educational Television Stations	4	0	4
	14	1	15

Alaska—Anchorage

KDMD

Ch. 33

Network Service: None, independent.

Licensee: Green TV Corp., Box 255, Evergreen, CO 80439.

Studio: 6921 Brayton Dr., Suite 220, Anchorage, AK 99507.

Telephone: 303-674-7047.

Technical Facilities: Channel No. 33 (584-590 MHz). Authorized power: 5000-kw max. visual, 500-kw max. aural. Antenna: 98-ft. above av. terrain, 528-ft. above ground, 1594-ft. above sea level.

Latitude	61°	09'	57"
Longitude	149°	41'	02"

Transmitter: NE 1/2 of section 6, Twp. 12 N, range 2 W, Anchorage.

Satellite Earth Stations: Beta, 2.5-meter C-band; Paraclipse, 5-meter C-band; Echo-star receivers.

Ownership: Green TV Corp.

Began Operation: October 1, 1989.

Represented (legal): Cole, Raywid & Braverman.

Personnel:

Frank Martin, General Manager.

Donny Webb, Production Manager.

Rates: On request.



KDMD BPCT-870331LA Granted 12/21/88 © American Map Corp., No. 14244

City of License: Anchorage.

Alaska—Anchorage

KIMO

Ch. 13

Network Service: ABC.

Licensee: Alaska 13 Corp., 2700 E. Tudor Rd., Anchorage, AK 99507.

Studio: 2700 E. Tudor Rd., Anchorage, AK 99507.

Telephone: 907-561-1313.

Technical Facilities: Channel No. 13 (210-216 MHz). Authorized power: 39-kw visual, 7.8-kw aural. Antenna: 87-ft. above av. terrain, 294-ft. above ground, 400-ft. above sea level.

Latitude	61°	11'	52"
Longitude	149°	52'	31"

Transmitter: 2550 Denali St., Anchorage.

Satellite Earth Stations: Harris, 9-meter C-band; Harris, 7-meter C-band; Harris receivers.

News Services: AP, ABC, CNN.

Ownership: Alaska Broadcasting Network Inc. (Group Owner).

Began Operation: October 31, 1967. Transfer of 80% of Sourdough Bcstrs. Inc. from Harpel estate to Alaska-Hawaii Radio approved by FCC Dec. 3, 1969 but sale was not consummated. Left air May 21, 1970. Resumed operation Sept. 6, 1970. Sale to Alaska 13 Corp. approved by FCC May 28, 1971. Involuntary transfer of control to Cookerly Communications, Trustee approved March 22, 1993.

Represented (sales): Katz Continental Television; The Tacher Co. (regionally).

Represented (legal): Haley, Bader & Potts.

Personnel:

- Duane L. Triplett, President & Chief Executive Officer.
- Richard M. Zook, Executive Vice President & Chief Operating Officer.
- B. G. Randlett, Sr. Vice President, Statewide Operations & Special Events.
- Larry Hogue, General Sales Manager.



KIMO BPCT-840410KF Granted 6/29/84

© American Map Corp., No. 14244

John Karnos, National Sales Manager.
Dave Patrick, News Director.

Highest 30 Sec. Rate: \$600.

NETWORK BASE HOURLY RATE: \$150.

City of License: Anchorage.

Alaska—Anchorage

KTBY
Ch. 4

Network Service: Fox.

Licensee: KTBY Inc., 1840 S. Bragaw St., Suite 101, Anchorage, AK 99508.

Studio: 1840 S. Bragaw St., Suite 101, Anchorage, AK 99508.

Telephone: 907-274-0404. **Fax:** 907-264-5180.

Technical Facilities: Channel No. 4 (66-72 MHz). Authorized power: 42.5-kw visual, 8.5-kw aural. Antenna: Circularly polarized, 180-ft. above av. terrain, 263-ft. above ground, 359-ft. above sea level.

Latitude	61°	13'	11"
Longitude	149°	53'	24"

Transmitter: 300 W. 3rd Ave., Anchorage.

Satellite Earth Stations: Superior, 6-meter Ku & C-band; M/A-Com, 4-meter C-band; Agile Omni receivers.

Ownership: KTBY Inc.

Began Operation: December 2, 1983. Sale to Tak Communications by Totem Bcstg. Corp. approved by FCC July 11, 1984. Sale to present owner approved Feb. 5, 1985.

Represented (sales): Seltel Inc.; Tacher Television.

Represented (legal): Dow, Lohnes & Albertson.

Personnel:

- Ronald K. Bradley, General Manager.
- Sean M. Bradley, Station Manager & Sales Manager.
- Theresa Larson, Program Manager.
- Mike Bozlet, Chief Engineer.

Highest 30 Sec. Rate: \$600.



KTBY BPCT-860410KH Granted 6/10/86

© American Map Corp., No. 14244

City of License: Anchorage.

Alaska—Anchorage

KTUU-TV

Ch. 2

Network Service: NBC.

Licensee: Channel 2 Broadcasting Co., Box 102880, Anchorage, AK 99510.

Studio: 630 W. 4th Ave., Anchorage, AK 99501.

Telephone: 907-257-0202. **Fax:** 907-274-3318.

Technical Facilities: Channel No. 2 (54-60 MHz). Authorized power: 100-kw visual, 10-kw aural. Antenna: 720-ft. above av. terrain, 719-ft. above ground, 834-ft. above sea level.

Latitude	61°	25'	22"
Longitude	149°	52'	20"

Transmitter: Mile 3, Point Mackenzie Rd., Matanuska-Susitna Borough.

Multichannel TV Sound: Stereo only.

Satellite Earth Stations: Anixter-Mark, 5-meter C-band; Harris, 3-meter C-band; Harris receivers.

News Services: AP, NBC.

Ownership: Channel 2 Broadcasting Co.

Began Operation: October 16, 1953. Sale to present owners by Alvin O. Bramstedt, et al., approved March 6, 1981. Sale by Lathrop Co., Richard R. Rollins, et al., approved March 16, 1960 by FCC (*Television Digest*, Vol. 16:8, 12). Previous sale of control by Richard R. Rollins approved Dec. 29, 1954 (Vol. 10:47; 11:1).

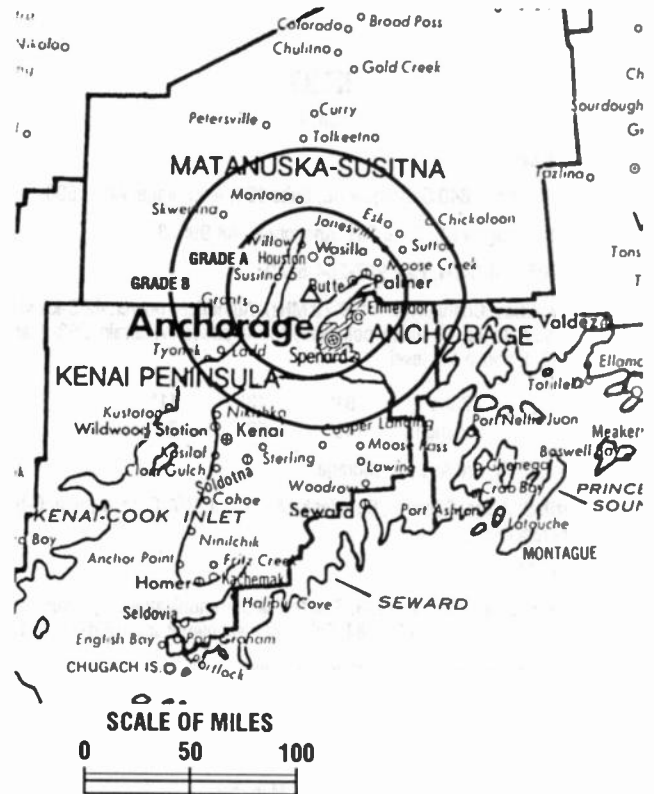
Represented (sales): Blair Television.

Represented (legal): Fisher, Wayland, Cooper & Leader.

Represented (engineering): Octagon Co.

Personnel:

Greg Zaser, President.
Al Bramstedt Jr., General Manager.
Nancy Johnson, Marketing Director & National Sales Manager.
Andrew Macleod, Local Sales Manager.
Leland R. Verschueren, Chief Engineer.
John Tracy, News Director.



KTUU-TV BPCT-850411KH Granted 5/9/85 © American Map Corp., No. 14244

Greg Lytle, Promotion Director.
Sandra Moore, Program Director.
Bill Dowd, Control Room Director.

Highest 30 Sec. Rate: \$700.

NETWORK BASE HOURLY RATE: \$273.

City of License: Anchorage.

Alaska—Anchorage

KTVA
Ch. 11

Network Service: CBS.

Licensee: Northern Television Inc., Box 102200, Anchorage, AK 99510.

Studio: 1007 W. 32nd Ave., Anchorage, AK 99503.

Telephones: 907-562-3456; 907-561-4200. **Fax:** 907-561-4688.

Technical Facilities: Channel No. 11 (198-204 MHz). Authorized power: 50.7-kw visual, 5.07-kw aural. Antenna: 300-ft. above av. terrain, 391-ft. above ground, 487-ft. above sea level.

Latitude	61°	11'	33"
Longitude	149°	54'	01"

Transmitter: 1007 W. 32nd Ave., Anchorage.

Multichannel TV Sound: Stereo only.

Satellite Earth Stations: Harris, 11-meter C-band; Antenna Technology, 7-meter C-band; Scientific-Atlanta, Harris receivers.

AM Affiliate: KBYR, 10-kw, 700 kHz.

FM Affiliate: KNIK-FM, 50-kw, 105.3 mHz (No. 287), 255-ft.

News Services: AP, CBS.

Ownership: Northern Television Inc. (Group Owner).

Began Operation: December 11, 1953.

Represented (sales): Adam Young Inc.; Art Moore Inc. (Northwest).

Represented (legal): Wilkinson, Barker, Knauer & Quinn.

Represented (engineering): George M. Frese; Jules Cohen & Associates.

Personnel:

A. G. Hiebert, Chairman.

Julianna Royal Guy, President.

Bruce Sloan, Vice President, Anchorage Operations.

Steve Strait, General Sales Manager.

Jennie Smelker, National Sales Manager.



KTVA BPCT-3547 Granted 7/20/65

© American Map Corp., No. 14244

Steve MacDonald, News Director.
Duane Millsap, Chief Engineer.
Steve Gonzalez, Marketing Director.

Highest 30 Sec. Rate: \$650.

NETWORK BASE HOURLY RATE: \$300.

City of License: Anchorage.

Alaska—Anchorage

KYES

Ch. 5

Network Service: None, independent.

Licensee: Fireweed Communications Corp., 3700 Woodland Dr., Anchorage, AK 99517.

Studio: 3700 Woodland Dr., Suite 600, Anchorage, AK 99517.

Telephone: 907-248-5937. **Fax:** 907-243-0709.

Technical Facilities: Channel No. 5 (76-82 MHz). Authorized power: 100-kw visual. Antenna: 820-ft. above av. terrain, 59-ft. above ground, 1577-ft. above sea level.

Latitude	61°	20'	10"
Longitude	149°	30'	50"

Transmitter: 1.6-mi. WNW of Eagle River off Skyline Dr.

Multichannel TV Sound: Stereo only.

Satellite Earth Station: 4.5-meter C-band; Microdyne, Chapparral receivers.

Ownership: Fireweed Communications Corp.

Began Operation: January 21, 1990.

Represented (legal): Michael Couzens.

Personnel:

- Carol Schatz, General Manager.
- Sandra Jones, General Sales Manager.
- Jeremy Lansman, Chief Engineer.
- Eddie Parker, Promotion Director.

Highest 30 Sec. Rate: \$25.



KYES BPCT-920930KQ Granted 6/30/93

© American Map Corp., No. 14244

City of License: Anchorage.

Alaska—Fairbanks

KATN

Ch. 2

Network Service: ABC, NBC.

Licensee: Fairbanks Television Inc., 2700 E. Tudor Rd., Anchorage, AK 99507.

Studio: 516 2nd Ave., Fairbanks, AK 99701.

Mailing Address: Box 74730, Fairbanks, AK 99707.

Telephone: 907-452-2125. **TWX:** 09036645. **Fax:** 907-456-8225.

Technical Facilities: Channel No. 2 (54-60 MHz). Authorized power: 28.2-kw visual, 5.5-kw aural. Antenna: 45-ft. above av. terrain, 200-ft. above ground, 640-ft. above sea level.

Latitude	64°	50'	42"
Longitude	147°	42'	42"

Transmitter: 516 2nd Ave.

Satellite Earth Stations: Harris, 9-meter; Anixter-Mark, 5-meter; Harris, Microdyne receivers.

News Service: AP.

Ownership: Alaska Broadcasting Network Inc. (Group Owner).

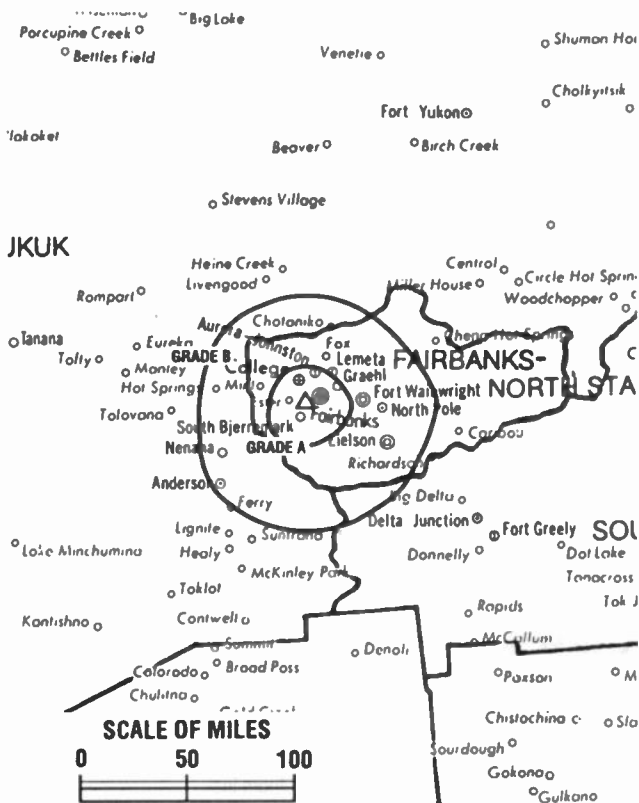
Began Operation: March 1, 1955. Sale to Alaska Bcstg. Network Inc. by Channel 2 Bcstg. Co. approved by FCC June 8, 1984. Involuntary transfer of control to Cookerly Communications, Trustee approved March 22, 1993.

Represented (sales): Katz Continental Television; The Tacher Co. (regionally).

Represented (legal): Haley, Bader & Potts.

Personnel:

Duane L. Triplett, President.
David Geesin, General Manager.
Kirk Richmond, General Sales Manager.
Mike Boslet, Chief Engineer.
Jim Pound, News Director.



KATN BPCT-810716KE Granted 10/5/81

© American Map Corp., No. 14244

Terri Hotaling, Program Director.
Del Jessen, Promotion Director.

Highest 30 Sec. Rate: \$350.

NETWORK BASE HOURLY RATE: \$150.

City of License: Fairbanks.

Alaska—Fairbanks

KTVF
Ch. 11

Network Service: CBS, NBC.

Licensee: Northern Television Inc., 3528 International St., Fairbanks, AK 99701.

Studio: 3528 International St., Fairbanks, AK 99701.

Telephone: 907-452-5120.

Technical Facilities: Channel No. 11 (198-204 MHz). Authorized power: 50-kw visual, 5.5-kw aural. Antenna: Minus 49-ft. above av. terrain, 151-ft. above ground, 587-ft. above sea level.

Latitude	64°	50'	35.70"
Longitude	147°	42'	47.60"

Transmitter: 3rd & Lacey Sts., Fairbanks.

Satellite Earth Stations: Harris, 11-meter C-band; Harris, 6.1-meter C-band; Harris, 5-meter C-band; Microdyne, Harris receivers.

AM Affiliate: KCBF.

FM Affiliate: KXLR.

News Service: AP.

Ownership: Northern Television Inc. (Group Owner).

Began Operation: February 3, 1955. Left air Aug. 14, 1967 due to flood. Resumed operation Dec. 9, 1967.

Represented (sales): Adam Young Inc.; Art Moore Inc.

Represented (legal): Wilkinson, Barker, Knauer & Quinn.

Personnel:

- A. G. Hiebert, Chairman.
- Henry H. Hove, President & General Manager.
- Meg Gaydosik, Station Manager.
- Sally Crawford, General Sales Manager.
- Lester Secrest, Chief Engineer.
- Chuck Hinde, News Director.
- Melissa Lewis, Program Director.



KTVF BPCT-4060 Granted 12/4/67

© American Map Corp., No. 14244

Jim Morris, Business Manager.
Bill Wright, Production Manager.

Highest 30 Sec. Rate: \$275.

NETWORK BASE HOURLY RATE: \$200.

City of License: Fairbanks.

Alaska—Juneau

KJUD

Ch. 8

Network Service: ABC, NBC.

Licensee: Alaska 13 Corp., 2700 E. Tudor Rd., Anchorage, AK 99507.

Studio: 1107 8th St., Juneau, AK 99801.

Telephone: 907-586-3145. **Fax:** 907-463-3041.

Technical Facilities: Channel No. 8 (180-186 MHz). Authorized power: 0.204-kw visual, 0.04-kw aural. Antenna: Minus 272-ft. above av. terrain erected above tidewater, 277-ft. above sea level.

Latitude	58°	18'	06"
Longitude	134°	26'	29"

Transmitter: Douglas Island, near Juneau.

Satellite Earth Station: Anixter-Mark, 5-meter; Scientific-Atlanta, Microdyne, Harris receivers.

News Service: AP.

Ownership: Alaska Broadcasting Network Inc. (Group Owner).

Began Operation: February 19, 1956. Sale to Midnight Sun & others by W. J. Wagner approved April 29, 1959 by FCC (*Television Digest*, Vol. 15:18). In 1968 Midnight Sun increased holdings to 100%. Sale to KINY Assoc. approved by FCC Dec. 11, 1981. Sale to Alaska Bcstg. Network Inc. approved Nov. 24, 1982. FCC approved involuntary transfer of control to Cookery Communications, Trustee March 22, 1993.

Represented (sales): Katz Continental Television; The Tacher Co. (Northwest).

Represented (legal): Haley, Bader & Potts.

Personnel:

Elizabeth Arnett, General Manager.

Gary Essex, News Director.



KJUD BPCT-4637 Granted 10/11/73

© American Map Corp., No. 14244

Gail Tilson, Program Director.

Andrew Franson, Production Manager.

Highest 30 Sec. Rate: \$450.

City of License: Juneau.

Alaska—North Pole

KJNP-TV

Ch. 4

Network Service: None, independent.

Licensee: Evangelistic Alaska Missionary Fellowship, Box 0, North Pole, AK 99705.

Studio: North Pole, AK.

Telephone: 907-488-2216. **Fax:** 907-488-5246.

Technical Facilities: Channel No. 4 (66-72 MHz). Authorized power: 19.1-kw visual, 3.31-kw aural. Antenna: 1620-ft. above av. terrain, 191-ft. above ground, 2491-ft. above sea level.

Latitude	64°	52'	44"
Longitude	148°	03'	10"

Transmitter: Atop Ester Dome, Fairbanks.

Satellite Earth Station: Harris, 6.2-meter C-band; Harris receivers.

AM Affiliate: KJNP, 50-kw, 1170 kHz.

FM Affiliate: KJNP-FM, 25-kw, 100.3 MHz (No. 263), 1570-ft.

Ownership: Evangelistic Alaska Missionary Fellowship.

Began Operation: December 7, 1981.

Represented (legal): Fletcher, Heald & Hildreth.

Represented (engineering): Carl E. Smith Consulting Radio Engineers.

Personnel:

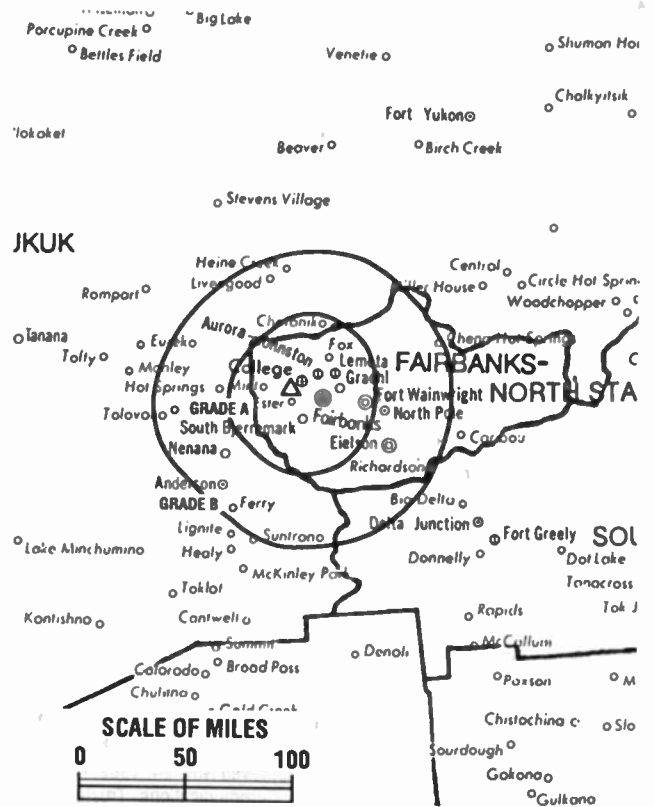
Donald L. Nelson, President & Director.

Gen Nelson, Executive Vice President.

Yvonne Carriker, Secretary-Treasurer.

Roger Skold, General Manager.

Richard Olson, Administrative Assistant & Sales Manager.



KJNP-TV BPCT-5184 Granted 1/30/80

© American Map Corp., No. 14244

Eric Nichols, Director of Engineering.
Beverly Olson, Program Director.

Highest 30 Sec. Rate: \$60.

City of License: North Pole.

Alaska—Sitka

KTNL

Ch. 13

Network Service: CBS.

Licensee: Sitka News Bureau Inc., 329 Harbor Dr., Sitka, AK 99835-1309.

Studio: 329 Harbor Dr., Suite 2B, Sitka, AK 99835.

Telephone: 907-747-6002. **Fax:** 907-747-6003.

Technical Facilities: Channel No. 13 (210-216 MHz). Authorized power: 0.199-kw visual, 0.03-kw aural. Antenna: 150-ft. above av. terrain, 157-ft. above ground, 185-ft. above sea level.

Latitude	57°	03'	26.50"
Longitude	135°	20'	02.00"

Holds CP for change to 2.25-kw visual, 843-ft. above av. terrain, 108-ft. above ground, 135-ft. above sea level; lat. 57° 03' 02", long. 135° 20' 03". BPC-920406KI.

Transmitter: 239 Lincoln St.

Satellite Earth Station: Cosmos, 3.6-meter; Drake receivers.

Ownership: Sitka News Bureau Inc.

Began Operation: September 25, 1966. Sale to Dan & Kathie Eutelain by Roy Paschal, et al., approved by FCC May 10, 1983. Sale to present owners approved Jan. 7, 1992.

Represented (sales): The Tacher Co.

Personnel:

- Marty W. Baggen, President.
- Carrie Baggen, Vice President, Business & News.
- Jeff Seifert, General Manager.

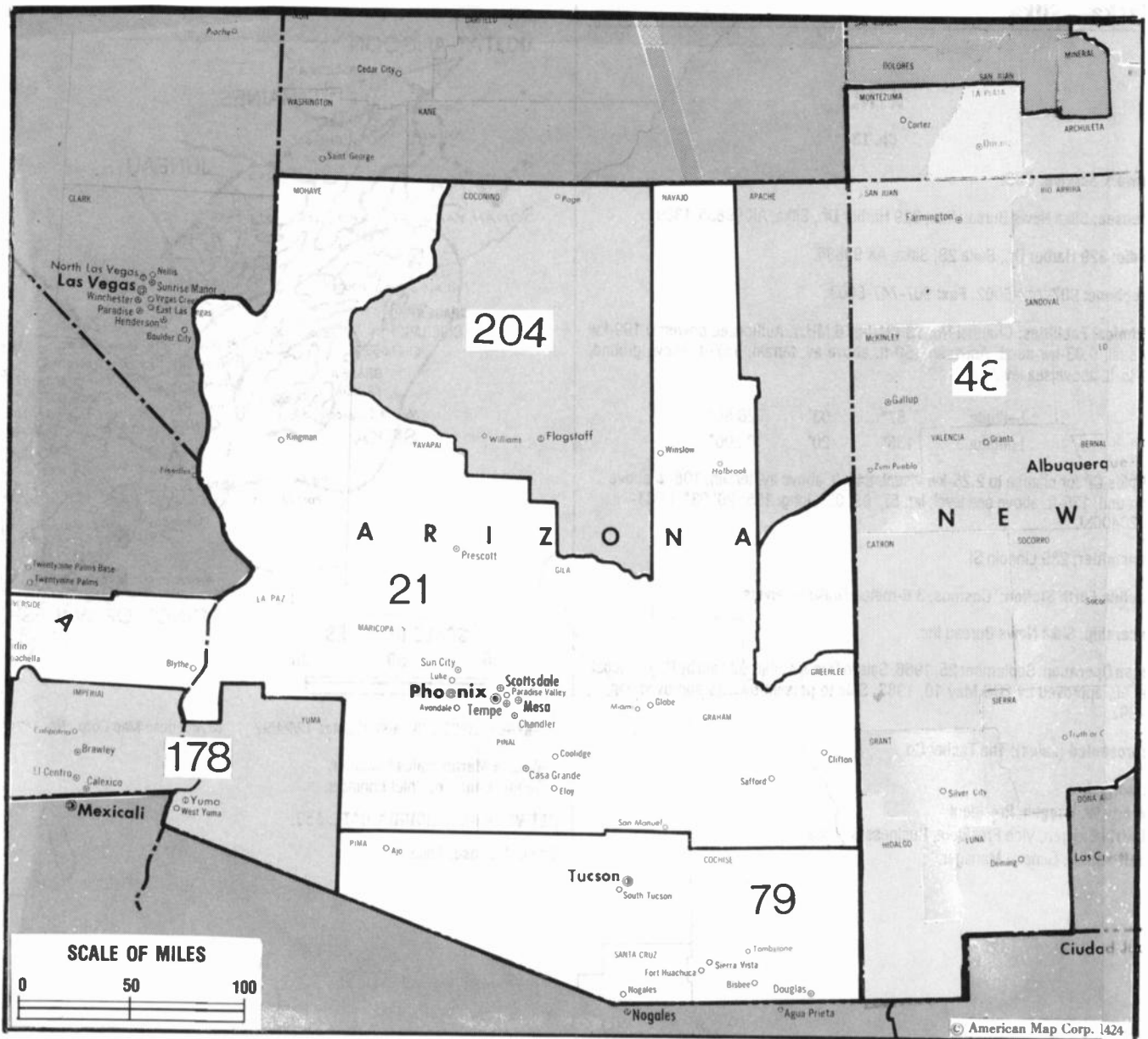


KTNL BPC-920406KI Granted 12/24/92 © American Map Corp., No. 14244

Monica Marlin, Sales Manager.
Dennis Lanham, Chief Engineer.

NETWORK BASE HOURLY RATE: \$50.

City of License: Sitka.



Market	Arbitron ADI TV Households	Rank	Market Area Commercial TV Stations
Phoenix, AZ	1,061,300	21	KMOH-TV (6), KNXV-TV (15), KPAZ-TV (21), KPHD-TV (5), KPNX (12), KTSP-TV (10), KTVK (3), KTVW-TV (33), KUSK (7), KUTP (45)
Albuquerque, NM	541,800	48	KASA-TV (2), KBIM-TV (10), KCHF (11), KHFT (29), KLUZ-TV (41), KNAT (23), KDAT-TV (7), KOB-TV (4), KOBF (12), KOBR (8), KOCT (6), KOVT (10), KRPV (27), KRQE (13)
Tucson, AZ	327,100	79	KGUN (9), KHRR (40), KMSB-TV (11), KOLD-TV (13), KTTU-TV (18), KVOA-TV (4)
El Centro, CA-Yuma, AZ	71,800	178	KEYC-TV (9), KSWT (13), KYMA (11), XHBC-TV (3)
Flagstaff, AZ	30,600	204	KKTM (13), KNAZ-TV (2)

State Cross Reference List

Communities that receive programs of stations that are located elsewhere.

KPNX-TV, Mesa	See Phoenix, AZ
KUSK, Phoenix	See Prescott, AZ
KEYC-TV, Yuma	See El Centro, CA

Arizona Station Totals as of November 1, 1993

	VHF	UHF	TOTAL
Commercial Television Stations	14	6	20
Educational Television Stations	2	1	3
	16	7	23

Arizona—Flagstaff

KKTM

Ch. 13

Network Service: None, independent.

Licensee: Dr. Michael C. Gelfand, 4905 Del Ray Ave., Bethesda, MD 20814.

Studio: 2158 N. 4th St., Flagstaff, AZ 86004.

Telephones: 602-527-1300; 602-526-1396.

Technical Facilities: Channel No. 13 (210-216 MHz). Authorized power: 316-kw visual. Antenna: 1555-ft. above av. terrain, 239-ft. above ground, 8695-ft. above sea level.

Latitude 34° 58' 05"

Longitude 111° 30' 29"

Transmitter: 3.5-mi. NW of Mormon Lake.

Ownership: Dr. Michael Gelfand.

Began Operation: December 31, 1991.

Represented (engineering): Kessler & Gehman Associates Inc.

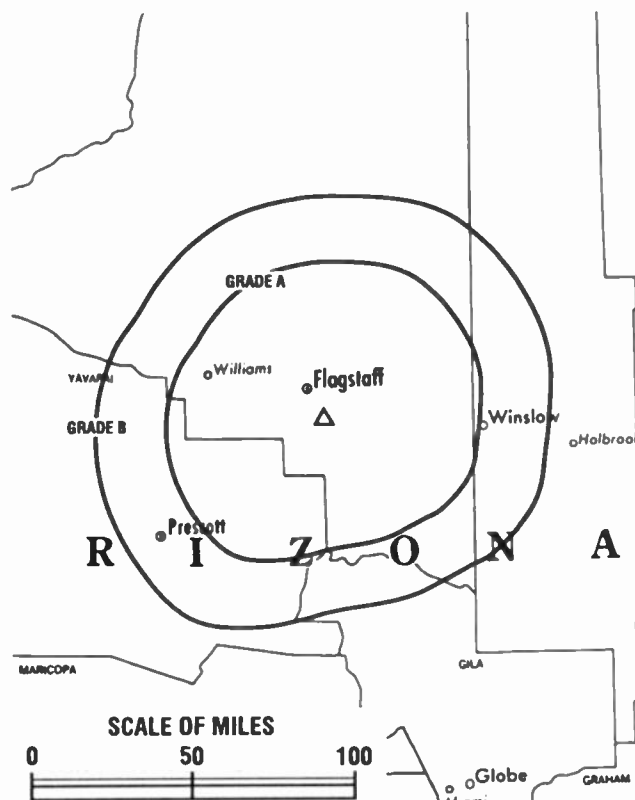
Personnel:

Frank Coe, General Manager.

Ray Metzcanan, Chief Engineer.

Rates: On request.

Arbitron Data: Not available.



KKTM BMPCT-870130KX Granted 2/6/89 © American Map Corp., No. 14244

City of License: Flagstaff. ADI: Flagstaff. Rank: 204.

Arizona—Flagstaff

KNAZ-TV

Ch. 2

Network Service: NBC.

Licensee: Grand Canyon TV Co. Inc., Box 3360, Flagstaff, AZ 86003.

Studio: 2201 N. Vickey Dr., Flagstaff, AZ 86001.

Telephone: 602-526-2232. **TWX:** 910-972-0908. **Fax:** 602-526-8110.

Technical Facilities: Channel No. 2 (54-60 MHz). Authorized power: 20-kw visual, 5-kw aural. Antenna: 1540-ft. above av. terrain, 284-ft. above ground, 8684-ft. above sea level.

Latitude 34° 58' 06"
Longitude 111° 30' 28"

Transmitter: Mormon Mountain, 18-mi. SSE of Flagstaff.

Multichannel TV Sound: Stereo only.

Satellite Earth Station: Harris, 6-meter; Harris receivers.

News Services: AP, NPS.

Ownership: Grand Canyon TV Co. Inc. (Group Owner).

Began Operation: May 2, 1970. Transfer of control from Alfred Greenfield, Receiver, to W. A. Franke, Robert Johnson, John Michaels & Gene Gawthrop approved by FCC May 7, 1992. Sale to Grand Canyon TV Co. approved by FCC Nov. 16, 1988 (Television Digest, Vol. 29:3). Transfer of control to individual shareholders of Capitol approved by FCC Jan. 5, 1984. Sale to Capitol Bcstg. Co. by Wendell Elliot Jr., et al., approved by FCC Jan. 7, 1981.

Represented (sales): Katz Continental Television.

Represented (legal): Leventhal, Senter & Lerman.

Represented (engineering): Edward F. Lorentz & Associates.

Personnel:

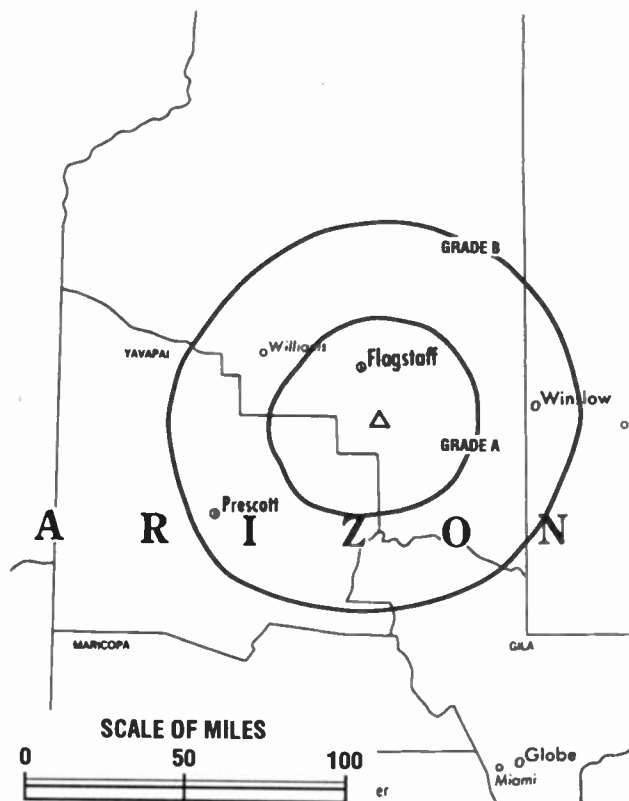
- Dan Robbins, General Manager.
- Scott Talboon, General Sales Manager.
- Nick Matesi, News Director.
- Alina Keiper, Program & Promotion Director.
- Gary Kabrick, Chief Engineer.

Highest 30 Sec. Rate: \$360.

NETWORK BASE HOURLY RATE: \$175.

City of License: Flagstaff. **ADI:** Flagstaff. **Rank:** 204.

Total Households: ©MSI Consumer Market Data as of 1/1/93. TV Homes, TV% and Circulation ©1993 Arbitron. County coverage based on Arbitron study.



KNAZ-TV BPCT-810317KF Granted 6/18/81 © American Map Corp., No. 14244

Net Weekly Circulation	State County	Total Households	TV Households	%
50% & Over	ARIZONA Coconino	31,600	29,600	94
	ARIZONA Navajo Yavapai	22,700 48,200	21,000 46,100	93 96
Between 5-24%	ARIZONA Apache South	4,300	3,900	90
Station Totals		106,800	100,600	94
Net Weekly Circulation (1993)			53,100	
Average Daily Circulation (1993)			25,700	

Arizona—Kingman

KMOH-TV

Ch. 6

Network Service: None, independent.

Licensee: Grand Canyon TV Co. Inc., 1355 Ramar Rd., No. 5, Bullhead City, AZ 86442-7100.

Studio: 2999 Airways, Kingman, AZ 86401.

Telephone: 602-757-7676. Fax: 602-526-8810.

Technical Facilities: Channel No. 6 (82-88 MHz). Authorized power: 100-kw visual, 10-kw aural. Antenna: 1920-ft. above av. terrain, 75-ft. above ground, 4496-ft. above sea level.

Latitude 35° 01' 57"
Longitude 114° 21' 56"

Transmitter: Black Mountains, approx. 1-mi. ENE of Oatman.

Ownership: Grand Canyon TV Co. Inc. (Group Owner).

Began Operation: February 26, 1988. Transfer of control from Alfred Greenfield, Receiver, to W. A. Franke, Robert Johnson, John Michaels & H. G. Gawthrop approved by FCC May 7, 1992. Sale to Grand Canyon TV Co. approved by FCC Nov. 16, 1988 (Television Digest, Vol. 29:3).

Represented (legal): Leventhal, Senter & Lerman.

Represented (engineering): W. Jeffrey Reynolds.

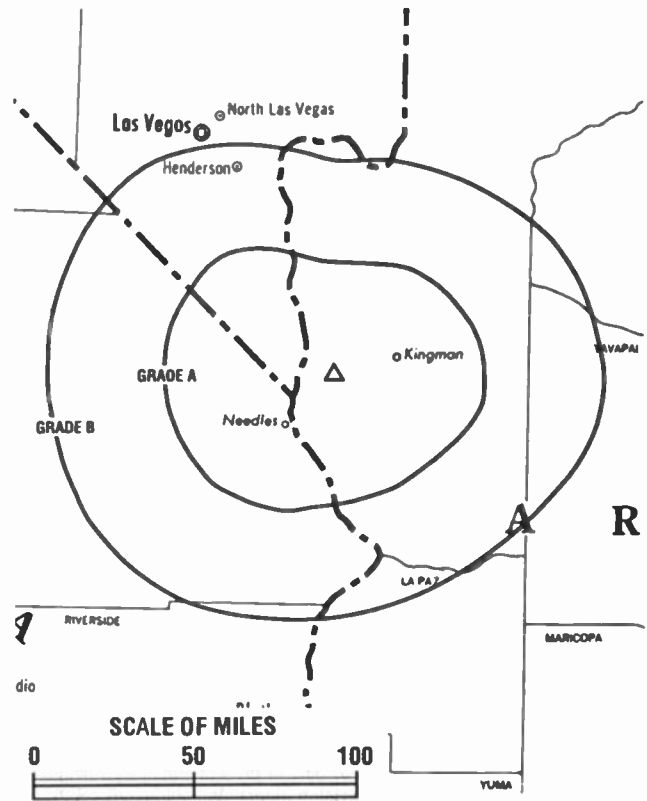
Personnel:

Dan Robbins, General Manager.
Scott Talboon, General Sales Manager.
Nick Matesi, News Director.
Ajina Keiper, Program Director.
Gary Kabrick, Chief Engineer.
Shawn Harrison, Promotion Director.

Highest 30 Sec. Rate: \$250.

City of License: Kingman. A01: Phoenix. Rank: 21.

Total Households: ©MSI Consumer Market Data as of 1/1/93. TV Homes, TV% and Circulation ©1993 Arbitron. County coverage based on Arbitron study.



KMOH-TV BPCT-860721KG Granted 8/29/86 © American Map Corp., No. 14244

Net Weekly Circulation	State County	Total Households	TV Households	%
	ARIZONA			
Between 25-49%	Mohave	39,500	37,900	96
Station Totals		39,500	37,900	96
Net Weekly Circulation (1993)				12,000
Average Daily Circulation (1993)				3,900

If market-by-market information about competitive video media would be important to you, look for the 1994 *FACTBOOK Supplement*...

COMPETING VIDEO MEDIA: A Market-By-Market Guide, 1994

...from the series of *FACTBOOK Supplements*...so moderately priced, you can afford to buy copies for your entire staff or sales force.


WARREN
PUBLISHING, INC.

FOR FURTHER INFORMATION call our Circulation Department collect • 202-872-9200

Arizona—Phoenix

KNXV-TV

Ch. 15

Network Service: Fox.

Licensee: Scripps Howard Broadcasting Co., 4625 S. 33rd Place, Phoenix, AZ 85040.

Studio: 4625 S. 33rd Place, Phoenix, AZ 85040.

Telephone: 602-243-4151. **TWX:** 910-951-0633. **Fax:** 602-232-5994.

Technical Facilities: Channel No. 15 (476-482 MHz). Authorized power: 631-kw max. visual, 63.1-kw max. aural. Antenna: 1710-ft. above av. terrain, 282-ft. above ground, 2912-ft. above sea level.

Latitude 33° 20' 00"
Longitude 112° 03' 46"

Transmitter: South Mountain Park, Phoenix.

Multichannel TV Sound: Stereo only.

Satellite Earth Stations: Calstar, 5-meter C-band; Harris, 6-meter C-band; Vertex, 4.57-meter Ku-band; DX Antenna, Harris, M/A-Com, Scientific-Atlanta receivers.

News Services: AP, CNN Headline News.

Ownership: Scripps Howard Broadcasting Co. (Group Owner).

Began Operation: September 9, 1979. Sale to present owner by Arlington Corp. approved by FCC Jan. 8, 1985 (Television Digest, Vol. 24:20, 26; 25:2).

Represented (sales): Katz Independent Television.

Represented (legal): Baker & Hostetler.

Personnel:

Raymond L. Hunt, Vice President & General Manager.

Bill Franks, Program Manager.

Brad Nilsen, General Sales Manager.

Ira Dankberg, Local Sales Manager.

Steven Kargman, National Sales Manager.

Donald Thomas, Engineering Manager.

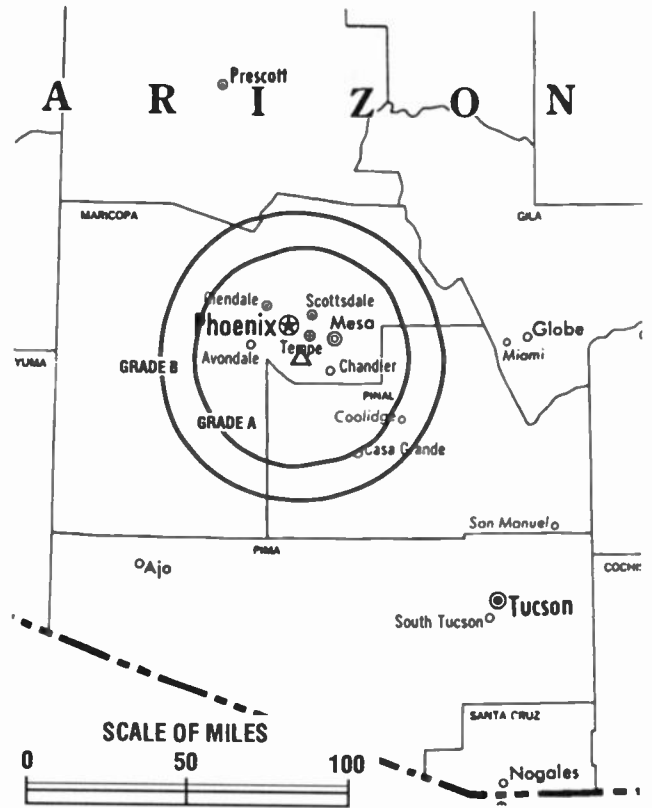
Carolyn McBurney, Promotion Manager.

Mary Flynn, Business Manager.

Rates: On request.

City of License: Phoenix. **AOI:** Phoenix. **Rank:** 21.

Total Households: ©MSI Consumer Market Data as of 1/1/93. TV Homes, TV% and Circulation ©1993 Arbitron. County coverage based on Arbitron study.



KNXV-TV BPCT-810804KE Granted 9/15/81 © American Map Corp., No. 14244

Net Weekly Circulation	State County	Total Households	TV Households	%
50% & Over	ARIZONA			
	Gila	16,000	15,400	96
	Maricopa	860,400	845,700	98
	Pinal	41,100	39,900	97
Between 25-49%	ARIZONA			
	Graham	8,200	7,800	95
Between 5-24%	ARIZONA			
	Coconino	31,600	29,600	94
Station Totals		1,008,200	987,100	98
Net Weekly Circulation (1993)				728,200
Average Daily Circulation (1993)				401,100

Arizona—Phoenix

KPAZ-TV

Ch. 21

Network Service: Trinity Bcstg. Network.

Licensee: Trinity Broadcasting of Arizona Inc., 3551 E. McDowell Rd., Phoenix, AZ 85008.

Studio: 3551 E. McDowell Rd., Phoenix, AZ 85008.

Telephone: 602-273-1477.

Technical Facilities: Channel No. 21 (512-518 MHz). Authorized power: 251-kw visual, 50-kw aural. Antenna: 1600-ft. above av. terrain, 178-ft. above ground, 2799-ft. above sea level.

Latitude 33° 20' 02.50"
Longitude 112° 03' 42.00"

Holds CP for change to 1282-kw max. visual, 1604-ft. above av. terrain, 147-ft. above ground, 2768-ft. above sea level, lat. 33° 20' 02.50", long. 112° 03' 42.00", transmitter to South Mountain, within antenna farm, Phoenix. BMPCT-930426KF.

Transmitter: South Mountain Park.

Satellite Earth Station: Scientific-Atlanta, 5-meter; Scientific-Atlanta receivers.

News Service: TBN.

Ownership: Trinity Broadcasting Network Inc. (Group Owner).

Began Operation: September 16, 1967. Involuntary transfer of control from Donald B. Thomson, et al., to trustee granted Oct. 9, 1969. Sale to Glad Tidings Church of America approved by FCC June 24, 1971. Station left air Jan. 19, 1977. Sale to present owner by Glad Tidings approved by FCC July 21, 1977. Resumed operation Sept. 5, 1977.

Represented (legal): May & Dunne.

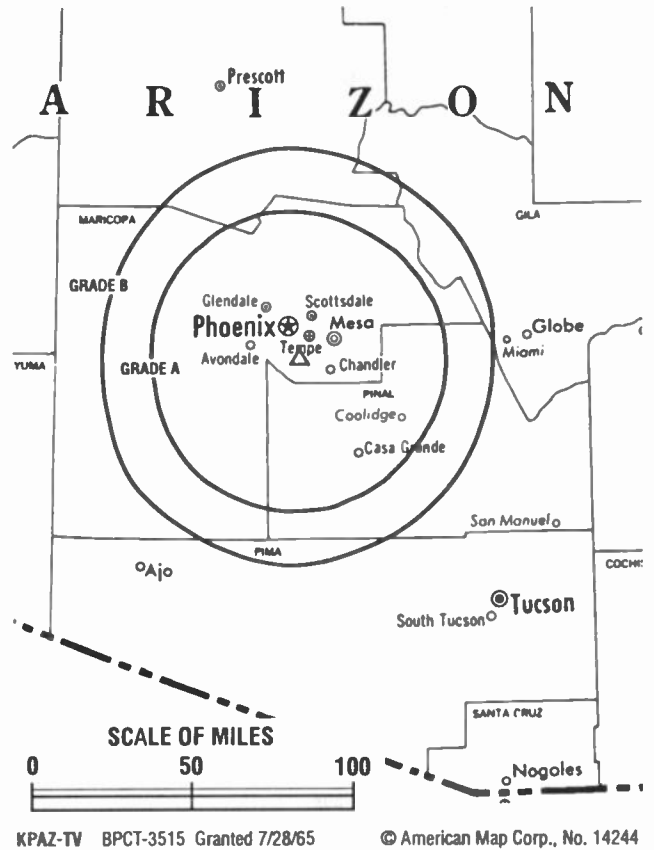
Personnel:

- Paul F. Crouch, President.
- Billie Watts, Station Manager.
- Vignia Gonzales, Program Director.
- Gary L. Nichols, Chief Engineer.

Highest 30 Sec. Rate: \$50.

City of License: Phoenix. **ADI:** Phoenix. **Rank:** 21.

Total Households: ©MSI Consumer Market Data as of 1/1/93. TV Homes, TV% and Circulation ©1993 Arbitron. County coverage based on Arbitron study.



Net Weekly Circulation	State County	Total Households	TV Households	%
ARIZONA				
Between 5-24%	Maricopa	860,400	845,700	98
	Pinal	41,100	39,900	97
Station Totals		901,500	885,600	98
Net Weekly Circulation (1993)				61,300
Average Daily Circulation (1993)				22,000

Some 23,705 key industry people can **see** your message when you advertise in the...

Television & Cable Factbook

Arizona—Phoenix

KPHO-TV

Ch. 5

Network Service: None, independent.

Licensee: Meredith Corp., Box 20100, Phoenix, AZ 85036.

Studio: 4016 N. Black Canyon Hwy., Phoenix, AZ 85036-4792.

Telephone: 602-264-1000. **Fax:** 602-263-8818.

Technical Facilities: Channel No. 5 (76-82 MHz). Authorized power: 100-kw visual, 10-kw aural. Antenna: 1770-ft. above av. terrain, 383-ft. above ground, 2983-ft. above sea level.

Latitude 33° 20' 02"
Longitude 112° 03' 40"

Transmitter: Atop South Mountain, 8.5-mi. S of Phoenix.

Multichannel TV Sound: Stereo only.

Satellite Earth Stations: Harris, 6.1-meter C-band; RCA, 3.5-meter Ku-band; Harris receivers.

News Services: AP, CNN.

Ownership: Meredith Corp. (Group Owner).

Began Operation: December 4, 1949. Sold to present owner in June 1952 (Television Digest, Vol. 8:18, 26).

Represented (sales): MMT Sales Inc.

Represented (legal): Haley, Bader & Potts.

Represented (engineering): du Treil, Lundin & Rackley.

Personnel:

Patrick North, Vice President & General Manager.

Richard L. Engberg, General Sales Manager.

Graham Robertson, News Director.

Ed Sutton, Director of Engineering.

Bob Galle, National Sales Manager.

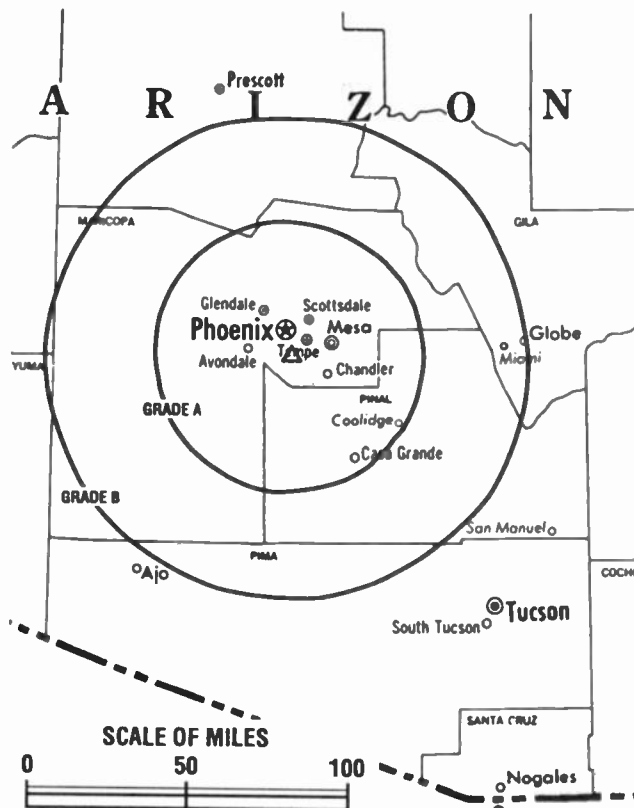
Dusty Schmidt, Promotion & Marketing Director.

Highest 30 Sec. Rate: \$2500.

City of License: Phoenix. **ADI:** Phoenix. **Rank:** 21.

Total Households: ©MSI Consumer Market Data as of 1/1/93. TV Homes, TV% and Circulation ©1993 Arbitron. County coverage based on Arbitron study.

Net Weekly Circulation	State County	Total Households	TV Households	%
50% & Over	ARIZONA			
	Coconino	31,600	29,600	94
	Gila	16,000	15,400	96
	Greenlee	2,700	2,600	96
	Maricopa	860,400	845,700	98



KPHO-TV BPCT-2580 Granted 1/9/59

© American Map Corp., No. 14244

Net Weekly Circulation	State County	Total Households	TV Households	%
50% & Over	Mohave	39,500	37,900	96
	Navajo	22,700	21,000	93
	Pinal	41,100	39,900	97
	Yavapai	48,200	46,100	96
Between 25-49%	ARIZONA			
	Graham	8,200	7,800	95
	La Paz	5,400	5,200	96
	Yuma	37,500	35,700	95
CALIFORNIA	Riverside East	8,000	7,600	96
	ARIZONA			
Between 5-24%	Apache South	4,300	3,900	90
	Santa Cruz	9,400	9,100	97
	Station Totals		1,135,000	1,107,500
Net Weekly Circulation (1993)			857,400	
Average Daily Circulation (1993)			427,200	

Arizona—Phoenix-Mesa

KPNX
Ch. 12

Network Service: NBC.

Licensee: KPNX Broadcasting Co., Box 711, Phoenix, AZ 85001.

Studio: 1101 N. Central Ave., Phoenix, AZ 85004.

Telephone: 602-257-1212. **Fax:** 602-258-8186.

Technical Facilities: Channel No. 12 (204-210 MHz). Authorized power: 316-kw visual, 46.8-kw aural. Antenna: 1780-ft. above av. terrain, 350-ft. above ground, 3003-ft. above sea level.

Latitude 33° 19' 59.50"
Longitude 112° 03' 47.50"

Transmitter: South Mountain Park, 7-mi. S of Phoenix.

Multichannel TV Sound: Stereo and separate audio program.

Satellite Earth Stations: Transmit/receive Harris, 6.1-meter Ku-band; Harris, 6.1-meter C-band; Andrew, 4.6-meter Ku-band; Vertex, 4.6-meter Ku-band; Harris, 3-meter Ku-band; Harris, 2.3-meter Ku-band; Harris, M/A-Corn, Microdyne, Standard Communications receivers.

SNG Mobile Dish: RSI, 2.3-meter Ku-band.

News Services: AP, UPI.

Ownership: Gannett Broadcasting Group (Group Owner).

Began Operation: April 23, 1953. Merger of Combined Communications with Gannett approved by FCC June 7, 1979 (Television Digest, Vol. 18:20, 38; 19:24). Merger to form Combined Communications approved by FCC Oct. 16, 1968. Previous sale to John J. Louis family & others by Harry L. Nace interests approved by FCC June 16, 1954 (Vol. 10:18, 25).

Represented (sales): Blair Television.

Represented (legal): Reed, Smith, Shaw & McClay.

Represented (engineering): Cohen, Dippell & Everist, P.C.

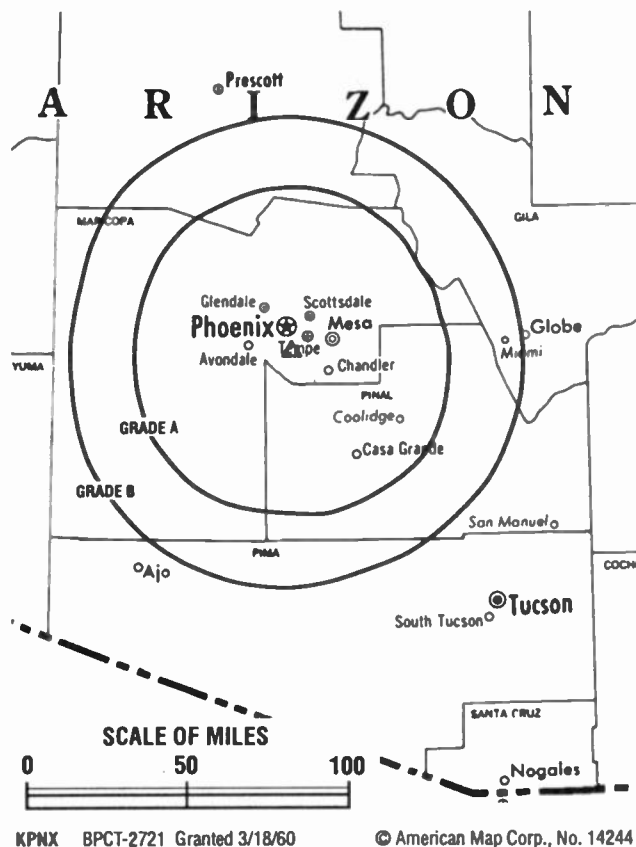
Personnel:

- C. E. Cooney, President & General Manager.
- Chuck Deen, Vice President & Chief Engineer.
- Lucia Madrid, Vice President & Community Affairs Director.
- Paul Trelstad, General Sales Manager.
- John Turver, Local Sales Manager.
- Bob Sullivan, News Director.
- Lynn Beall, Marketing & Program Director.
- Tina Denicole, Business Manager.
- Donna Vogt, Advertising & Promotion Director.
- Jeff Burton, National Sales Manager.

Rates: On request.

City of License: Phoenix-Mesa. **ADI:** Phoenix. **Rank:** 21.

Total Households: ©MSI Consumer Market Data as of 1/1/93. TV Homes, TV% and Circulation ©1993 Arbitron. County coverage based on Arbitron study.



Net Weekly Circulation	State County	Total Households	TV Households	%
50% & Over	ARIZONA			
	Gila	16,000	15,400	96
	Graham	8,200	7,800	95
	La Paz	5,400	5,200	96
	Maricopa	860,400	845,700	98
	Mohave	39,500	37,900	96
	Navajo	22,700	21,000	93
	Pinal	41,100	39,900	97
	Yavapai	48,200	46,100	96
CALIFORNIA	Riverside East	8,000	7,600	96
	ARIZONA			
Between 25-49%	Apache South	4,300	3,900	90
	Coconino	31,600	29,600	94
	Greenlee	2,700	2,600	96
Station Totals		1,088,100	1,062,700	98
Net Weekly Circulation (1993)			928,500	
Average Daily Circulation (1993)			550,000	

Arizona—Phoenix

KTSP-TV

Ch. 10

Network Service: CBS.

Licensee: Great American Television & Radio Co. Inc., 511 W. Adams St., Phoenix, AZ 85003.

Studio: 511 W. Adams St., Phoenix, AZ 85003.

Telephone: 602-257-1234. TWX: 910-951-1343. Fax: 602-271-9477.

Technical Facilities: Channel No. 10 (192-198 MHz). Authorized power: 316-kw visual, 31.9-kw aural. Antenna: Circularly polarized, 1805-ft. above av. terrain, 373-ft. above ground, 3047-ft. above sea level.

Latitude 33° 20' 02"
Longitude 112° 03' 42"

Transmitter: South Mountain.

Multichannel TV Sound: Stereo only.

Satellite Earth Stations: Transmit/receive; DX Engineering, Scientific-Atlanta, Standard Components receivers.

SNG Mobile Dish: Andrew Ku-band.

News Service: AP.

Ownership: Great American Broadcasting Co. (Group Owner).

Began Operation: October 24, 1953 as share-time outlet with KOY-TV; on May 5, 1954 bought and merged KOY-TV (Television Digest, Vol. 10:12, 19). Gulf Broadcast Co. bought 48.1% interest in station from Gene Autry (Vol. 21:22), remainder from Thomas Chauncey & Homer Lane (Vol. 22:24). Sale approved by FCC Aug. 25, 1982. Sale to Taft Television & Radio Co. approved May 30, 1985 (Vol. 25:5, 20, 22). FCC approved sale to present owner Oct. 2, 1987 (Vol. 27:16, 18, 23, 30, 41).

Represented (sales): Harrington, Righter & Parsons Inc.

Represented (legal): Koteen & Naftalin.

Personnel:

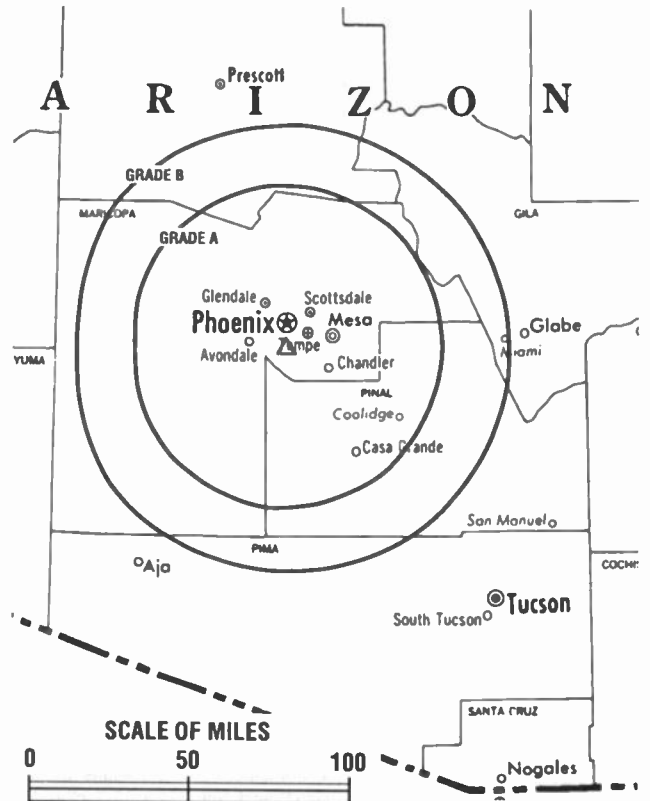
Ronald J. Bergamo, President & General Manager.
Don Locke, Vice President, Sales.
Thomas Dolan, Vice President, News.
Sandi Yost, Vice President, Programming & Production.
Karen Donner, Vice President, Business.
Al Hillstrom, Vice President, Engineering.
Joe Canty, National Sales Manager.

Highest 30 Sec. Rate: \$4200.

NETWORK BASE HOURLY RATE: \$1484.

City of License: Phoenix. ADI: Phoenix. Rank: 21.

Total Households: ©MSI Consumer Market Data as of 1/1/93. TV Homes, TV% and Circulation ©1993 Arbitron. County coverage based on Arbitron study.



KTSP-TV BPCT-880208KE Granted 5/9/88 © American Map Corp., No. 14244

Net Weekly Circulation	State County	Total Households	TV Households	%
50% & Over	ARIZONA			
	Apache South	4,300	3,900	90
	Coconino	31,600	29,600	94
	Gila	16,000	15,400	96
	Graham	8,200	7,800	95
	Greenlee	2,700	2,600	96
	La Paz	5,400	5,200	96
	Maricopa	860,400	845,700	98
	Mohave	39,500	37,900	96
	Navajo	22,700	21,000	93
	Pinal	41,100	39,900	97
Yavapai	48,200	46,100	96	
CALIFORNIA				
Riverside East	8,000	7,600	96	
ARIZONA				
Between 5-24%	Yuma	37,500	35,700	95
Station Totals		1,125,600	1,098,400	98
Net Weekly Circulation (1993)				961,800
Average Daily Circulation (1993)				594,200

Arizona—Phoenix

KTVK

Ch. 3

Network Service: ABC.

Licensee: Media America Corp., Box 5068, Phoenix, AZ 85010.

Studio: 3435 N. 16th St., Phoenix, AZ 85016.

Mailing Address: Box 5068, Phoenix, AZ 85010.

Telephone: 602-263-3333. **TWX:** 910-951-1562. **Fax:** 602-263-3377.

Technical Facilities: Channel No. 3 (60-66 MHz). Authorized power: 100-kw visual, 15-kw aural. Antenna: Circularly polarized, 1778-ft. above av. terrain, 289-ft. above ground, 2949-ft. above sea level.

Latitude 33° 20' 01"
Longitude 112° 03' 45"

Transmitter: South Mountain, 7-mi. S of Phoenix.

Multichannel TV Sound: Stereo and separate audio program.

Satellite Earth Stations: Comtech, 5.5-meter C-band; Dalsat, 4.5-meter Ku-band; Scientific-Atlanta, 4.6-meter C-band; GE, 3.7-meter Ku-band; Ormni, Pinzone, Scientific-Atlanta receivers.

SNG Mobile Dish: Andrew, 3.7-meter Ku-band; Dalsat.

News Services: AP, UPI.

Ownership: Media America Corp.

Began Operation: February 28, 1955.

Represented (sales): TeleRep Inc.

Represented (legal): Wiley, Rein & Fielding.

Represented (engineering): Lohnes & Culver.

Personnel:

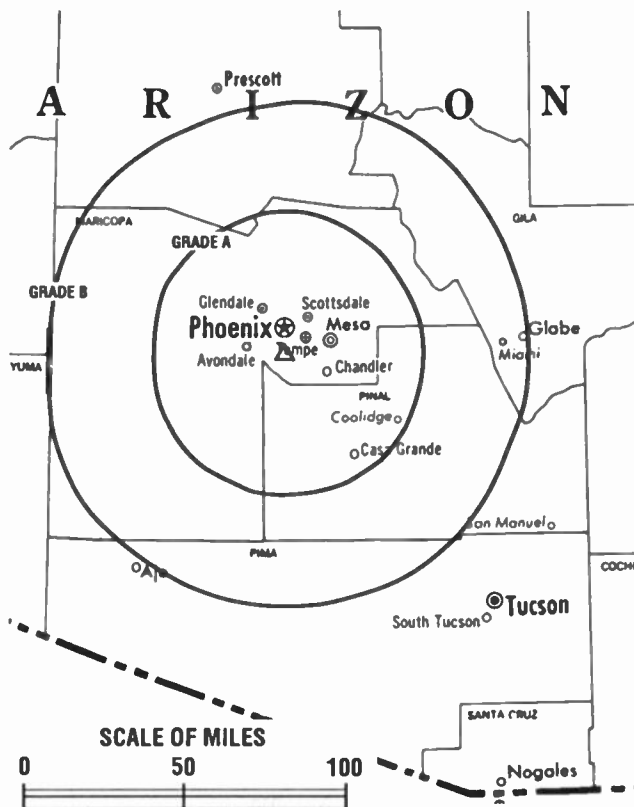
- Jewel M. Lewis, Chairman.
- Delbert R. Lewis, President & Chief Executive Officer.
- William Miller, Vice President & Chief Operating Officer.
- Jim Galvin, General Sales Manager.
- Laurie Ficarra, Local Sales Manager.
- John Matt-Gongara, National Sales Manager.
- Phil Alvidrez, News Director.
- Bill Lawrence, Chief Engineer.
- Sue Schwartz, Program Director.
- Lynn Handley, Promotion Director.
- Jim Tuton, Business Manager.

Highest 30 Sec. Rate: \$6000.

NETWORK BASE HOURLY RATE: \$925.

City of License: Phoenix. **AOI:** Phoenix. **Rank:** 21.

Total Households: ©MSI Consumer Market Data as of 1/1/93. TV Homes, TV% and Circulation ©1993 Arbitron. Country coverage based on Arbitron study.



KTVK BPCT-86112KE Granted 12/17/86 © American Map Corp., No. 14244

Net Weekly Circulation	State County	Total Households	TV Households	%
50% & Over	ARIZONA			
	Apache South	4,300	3,900	90
	Coconino	31,600	29,600	94
	Gila	16,000	15,400	96
	Graham	8,200	7,800	95
	Greenlee	2,700	2,600	96
	La Paz	5,400	5,200	96
	Maricopa	860,400	845,700	98
	Mohave	39,500	37,900	96
	Navajo	22,700	21,000	93
Pinal	41,100	39,900	97	
Yavapai	48,200	46,100	96	
Between 5-24%	ARIZONA			
	Yuma	37,500	35,700	95
	CALIFORNIA			
	Riverside East	8,000	7,600	96
Station Totals		1,125,600	1,098,400	98
Net Weekly Circulation (1993)			960,400	
Average Daily Circulation (1993)			604,600	

Arizona—Phoenix

KTVW-TV Ch. 33

Network Service: Univision.

Licensee: KTVW License Partnership, 1901 Ave. of the Stars, Suite 680, Los Angeles, CA 90067.

Studio: 3019 E. Southern Ave., Phoenix, AZ 85040.

Telephone: 602-243-3333. **Fax:** 602-276-8658.

Technical Facilities: Channel No. 33 (584-590 MHz). Authorized power: 2290-kw max. visual, 229-kw max. aural. Antenna: 1710-ft. above av. terrain, 282-ft. above ground, 2912-ft. above sea level.

Latitude 33° 20' 00"
Longitude 112° 03' 46"

Transmitter: South Mountain, 8-mi. S of Phoenix City Hall.

Satellite Earth Station: Transmit/receive Scientific-Atlanta, 10-meter; Scientific-Atlanta receivers.

News Service: UPI.

Ownership: Perenchio TV Inc. (Group Owner).

Began Operation: September 2, 1979. Sale to Hallmark Cards by Reynold V. Anselmo, et al., approved by FCC May 17, 1989 (*Television Digest*, Vol. 29:3, 19, 20). Sale to present owners approved by Sept. 23, 1992 (Vol. 32:40).

Represented (sales): Univision.

Represented (legal): Leventhal, Senter & Lerman.

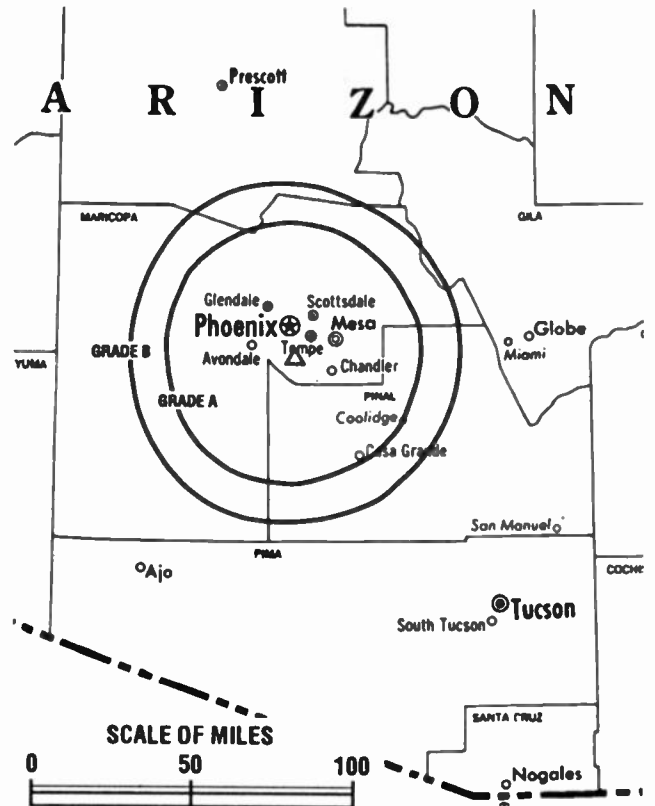
Represented (engineering): Jules Cohen & Associates.

Personnel:

Ruben R. Luera, General Manager.
Blaine Decker, General Sales Manager.
Ramiro Pena, Local Sales Manager.
Tom Kioski, Operations Manager.
Anita Luera, News Director.
Virginia Luna, Program Director.
Bruce Sherman, Chief Engineer.
Rosa Carrillo, Public Service Director.
Laura Wright, Business Manager.

Highest 30 Sec. Rate: \$350.

City of License: Phoenix. **ADI:** Phoenix. **Rank:** 21.



KTVW-TV BPCT-4926 Granted 9/15/77

© American Map Corp., No. 14244

Total Households: ©MSI Consumer Market Data as of 1/1/93. TV Homes, TV% and Circulation ©1993 Arbitron. County coverage based on Arbitron study.

Net Weekly Circulation	State County	Total Households	TV Households	%
	ARIZONA			
Between 5-24%	Maricopa	860,400	845,700	98
	Pinal	41,100	39,900	97
Station Totals		901,500	885,600	98
Net Weekly Circulation (1993)				73,300
Average Daily Circulation (1993)				38,100

Arizona—Phoenix

KUTP
Ch. 45

Network Service: None, independent.

Licensee: United Television Inc., 8501 Wilshire Blvd., Suite 340, Beverly Hills, CA 90211.

Studio: 4630 S. 33rd St., Phoenix, AZ 85040.

Telephone: 602-268-4500. **TWX:** 602-629-1741. **Fax:** 602-276-4082.

Technical Facilities: Channel No. 45 (656-662 MHz). Authorized power: 2750-kw max. visual, 275-kw max. aural. Antenna: 1792-ft. above av. terrain, 348-ft. above ground, 2966-ft. above sea level.

Latitude 33° 20' 01"
Longitude 112° 03' 32"

Transmitter: 8.3-mi. S of Phoenix in South Mountain Park.

Multichannel TV Sound: Stereo only.

Satellite Earth Stations: Scientific-Atlanta, 7-meter C-band; Scientific-Atlanta, 4.6-meter Ku-band; Scientific-Atlanta, M/A-Com, Agile receivers.

Ownership: United Television Inc. (Group Owner).

Began Operation: December 23, 1985.

Represented (sales): Petry Television Inc.

Represented (legal): Wilmer, Cutler & Pickering.

Represented (engineering): Cohen, Dippell & Everist, P.C.

Personnel:

Robert Furlong, Vice President & General Manager.

Mike Durand, General Sales Manager.

Steve Banks, Local Sales Manager.

Seth Parker, Program Director.

Tom Foy, Chief Engineer.

Kathlene Riter, Promotion Director.

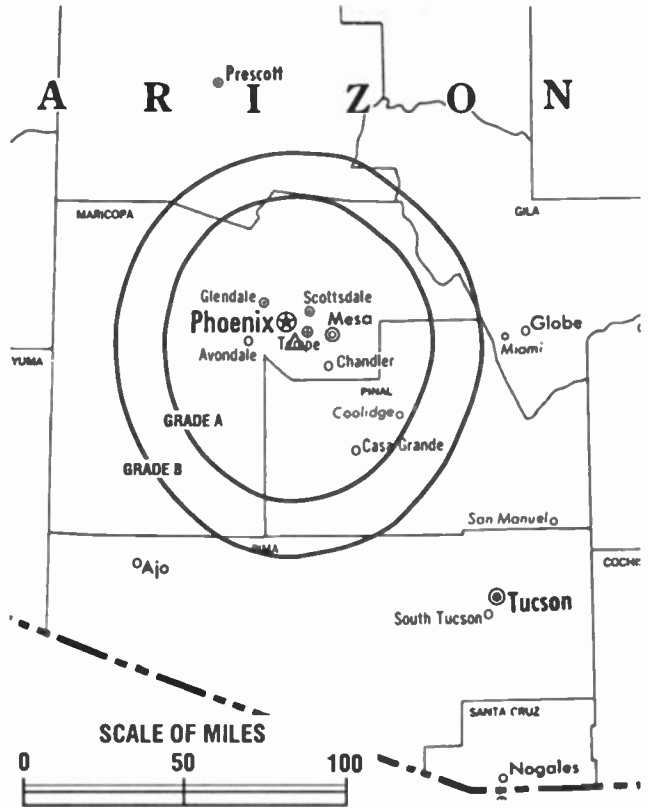
Don Mitchell, Business Manager.

Rates: On request.

City of License: Phoenix. **ADI:** Phoenix. **Rank:** 21.

Total Households: ©MSI Consumer Market Data as of 1/1/93. TV Homes, TV% and Circulation ©1993 Arbitron. County coverage based on Arbitron study.

Net Weekly Circulation	State County	Total Households	TV Households	%
50% & Over	ARIZONA			
	Gila	16,000	15,400	96
	Maricopa	860,400	845,700	98
	Mohave	39,500	37,900	96
	Pinal	41,100	39,900	97



KUTP BMPCT-850308KF Granted 4/19/85 © American Map Corp., No. 14244

Net Weekly Circulation	State County	Total Households	TV Households	%
Between 25-49%	ARIZONA			
	Coconino	31,600	29,600	94
	Graham	8,200	7,800	95
	Yavapai	48,200	46,100	96
Between 5-24%	ARIZONA			
	Greenlee	2,700	2,600	96
Station Totals		1,047,700	1,025,000	98
Net Weekly Circulation (1993)				698,000
Average Daily Circulation (1993)				303,300

Need Broadcast TV or Cable TV Mail Labels From the Factbook?

Call Warren Publishing Inc.'s
Market Research & Data Sales Dept.
202-872-9200

Arizona—Prescott-Phoenix

KUSK

Ch. 7

Network Service: None, independent.

Licensee: KUSK Inc., 3211 Tower Rd., Prescott, AZ 86301-8890.

Studio: 3211 Tower Rd., Prescott, AZ 86301-8890.

Telephone: 602-778-6770. **Fax:** 602-445-5210.

Technical Facilities: Channel No. 7 (174-180 MHz). Authorized power: 8.71-kw visual, 1.74-kw aural. Antenna: 2814-ft. above av. terrain, 110-ft. above ground, 7930-ft. above sea level.

Latitude 34° 42' 17"
Longitude 112° 06' 55"

Transmitter: S peak of Mingus Mountain, 22-mi. ENE of Prescott.

Satellite Earth Stations: Harris, 6.2-meter C-band; RCA Americom, 4.5-meter Ku-band; Paraclipse, 3.5-meter C-band; Excalibur, Harris receivers.

News Service: CNN Headline News.

Ownership: KUSK Inc.

Began Operation: September 5, 1982.

Represented (legal): Leventhal, Senter & Lerman.

Represented (engineering): Hammett & Edison Inc.

Personnel:

William H. Sauro, President.

Richard Howe, Vice President & General Manager.

Patricia Gray, Vice President & Program Operations Manager.

Julia Ramirez, Business Manager.

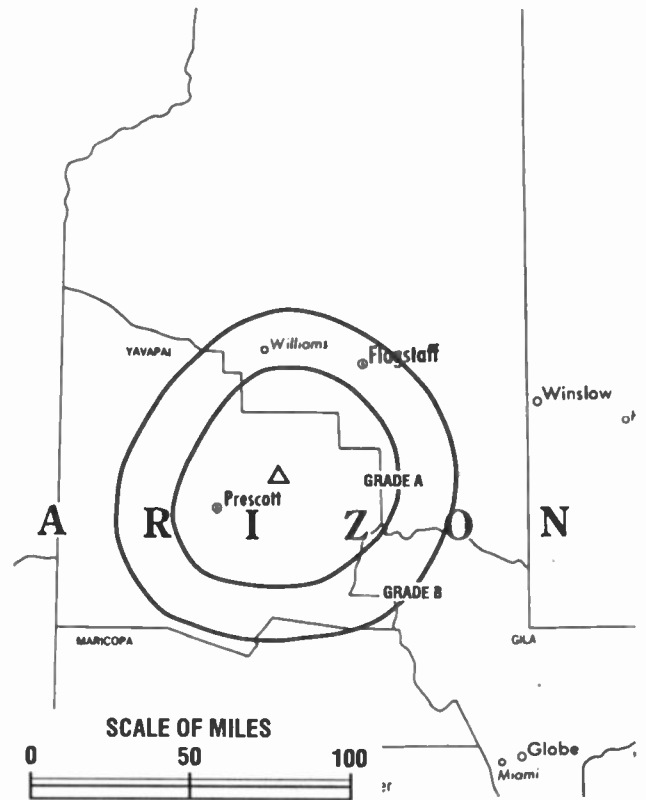
Wally Macomber, Chief Engineer.

Tim Lantz, Production Manager.

Highest 30 Sec. Rate: \$120.

City of License: Prescott. **ADL:** Phoenix. **Rank:** 21.

Total Households: ©MSI Consumer Market Data as of 1/1/93. TV Homes, TV% and Circulation ©1993 Arbitron. County coverage based on Arbitron study.



KUSK BPT-790618KG Granted 1/7/80

© American Map Corp., No. 14244

Net Weekly Circulation	State County	Total Households	TV Households Households	%
	ARIZONA			
Between 25-49%	Yavapai	48,200	46,100	96
Station Totals				
Net Weekly Circulation (1993)		48,200	46,100	96
Average Daily Circulation (1993)				11,800

Arizona—Tucson

KGUN

Ch. 9

Network Service: ABC.

Licensee: Lee Enterprises Inc., 130 E. 2nd St., Davenport, IA 52801.

Studio: 7280 E. Rosewood, Tucson, AZ 85710.

Telephone: 602-722-5486. Fax: 602-290-7636.

Technical Facilities: Channel No. 9 (186-192 MHz). Authorized power: 110-kw visual, 21.9-kw aural. Antenna: 3720-ft. above av. terrain, 240-ft. above ground, 8781-ft. above sea level.

Latitude 32° 24' 54"
Longitude 110° 42' 59"

Transmitter: Mount Bigelow, 20-mi. NE of Tucson.

Multichannel TV Sound: Stereo only.

Satellite Earth Stations: Andrew, 7.1-meter C-band; Andrew, 4.5-meter C-band; Comtech, 4.5-meter C-band; RCA Americom, 4.5-meter Ku-band; Prodelin, 3.6-meter C-band; Andrew, Avantek, M/A-Com, RCA receivers.

News Service: AP.

Ownership: Lee Enterprises Inc. (Group Owner).

Began Operation: June 3, 1956. H. U. Garrett group's purchase of station from D. W. Ingram approved Dec. 19, 1956 (*Television Digest*, Vol. 12:51). Sale to Henry S. Hilbery & associates by H. U. Garrett group approved by FCC Dec. 14, 1960 (Vol. 16:45, 51). Sale to Gilmore Bcstg. Corp. of Arizona by Hilbery group along with WEHT(TV), Evansville, IN approved July 15, 1964 (Vol. 4:26, 29). Sale by Gilmore to May Broadcasting Co. approved July 31, 1968 (Vol. 8:15, 34). Sale to present owner by May Bcstg. Co. approved by FCC Nov. 7, 1986.

Represented (sales): Katz Continental Television.

Represented (legal): Reed, Smith, Shaw & McClay.

Personnel:

- Karen Lee Rice, General Manager.
- Andrew Stewart, General Sales Manager.
- Joe DeCarlo, Local Sales Manager.
- Karen Weimer, Business Manager.
- Martin Glos, Chief Engineer.
- Debra Hastings, Programming & Production Manager.
- Bill Cummings, News Director.
- David Alegria, Human Resources.

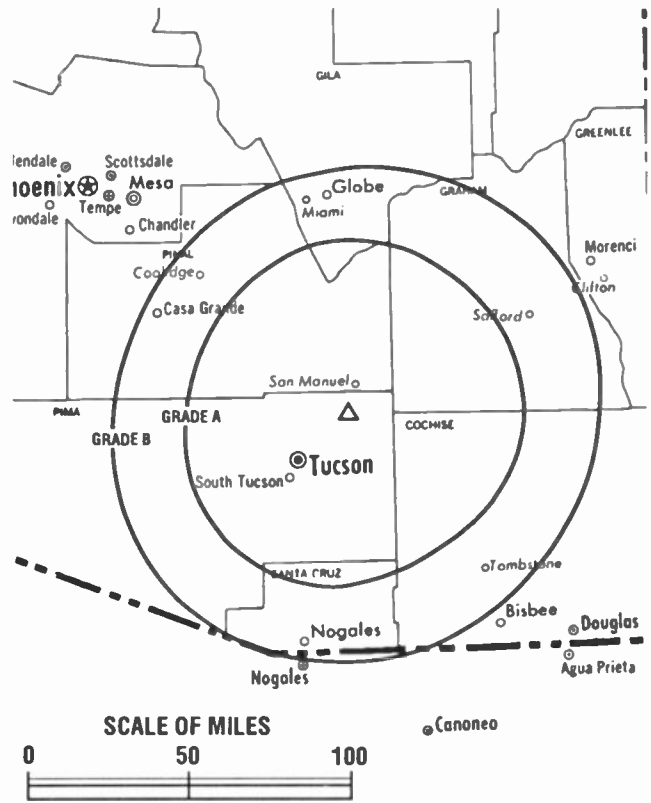
Highest 30 Sec. Rate: \$2000.

NETWORK BASE HOURLY RATE: \$578.

City of License: Tucson. ADI: Tucson. Rank: 79.

Total Households: ©MSI Consumer Market Data as of 1/1/93. TV Homes, TV% and Circulation ©1993 Arbitron. County coverage based on Arbitron study.

Net Weekly Circulation	State County	Total Households	TV Households	%
50% & Over	ARIZONA			
	Cochise	35,600	34,500	97
	Gila	16,000	15,400	96
	Pima	275,100	270,400	98



KGUN BPCT-4655 Granted 11/27/73 © American Map Corp., No. 14244

Net Weekly Circulation	State County	Total Households	TV Households	%
50% & Over	Santa Cruz	9,400	9,100	97
	NEW MEXICO Hidalgo	2,000	1,900	95
Between 25-49%	ARIZONA			
	Graham	8,200	7,800	95
	Navajo	22,700	21,000	93
	Pinal	41,100	39,900	97
Between 5-24%	ARIZONA			
	Apache South	4,300	3,900	90
	Greenlee	2,700	2,600	96
	NEW MEXICO Catron	1,000	900	90
Station Totals		418,100	407,400	97
Net Weekly Circulation (1993)				308,000
Average Daily Circulation (1993)				181,100

There is no more visible place for your advertising message than the pages of the Television & Cable Factbook

Arizona—Tucson

KHRR

Ch. 40

Network Service: Telemundo.

Licensee: Hispanic Broadcasters of Tucson, 2919 E. Broadway, Suite 110, Tucson, AZ 85716.

Studio: 2919 E. Broadway, Tucson, AZ 85716.

Telephone: 602-322-6888. **Fax:** 602-881-7926.

Technical Facilities: Channel No. 40 (626-632 MHz). Authorized power: 1534-kw max. visual, 153.4-kw max. aural. Antenna: 2029-ft. above av. terrain, 180-ft. above ground, 4539-ft. above sea level.

Latitude 32° 14' 55.25"
Longitude 111° 06' 57.18"

Transmitter: Tucson Mountain, near Tucson.

Multichannel TV Sound: Stereo only.

Satellite Earth Stations: United Satellite Systems, 7-meter C-band; RCA, 5-meter Ku-band; M/A-Com, Scientific-Atlanta receivers.

Ownership: Jay S. Zucker.

Began Operation: January 1, 1985. Left air October 17, 1989. Returned to air July 1, 1992. Assignment of license from Les Von Eberstein, trustee to Jay S. Zucker approved by FCC Oct. 16, 1991.

Represented (sales): Telemundo.

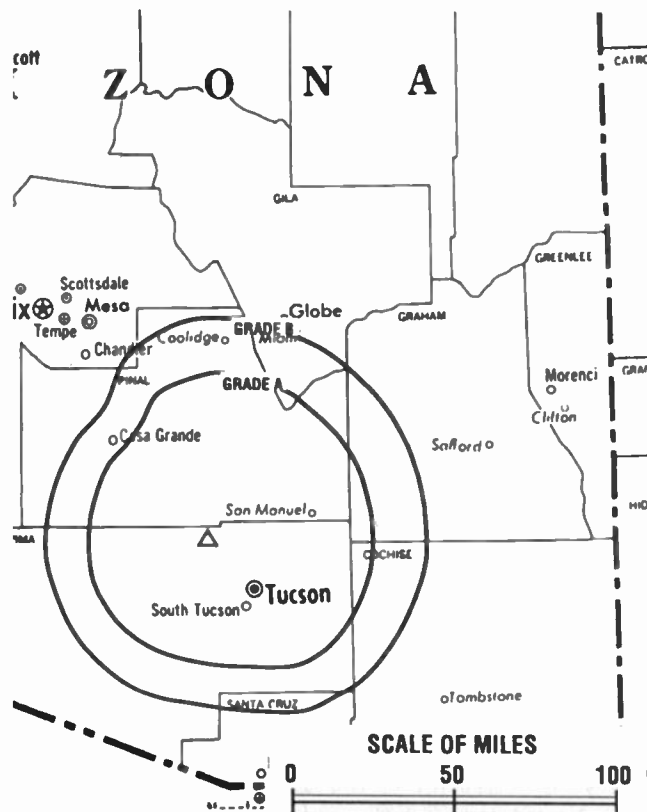
Represented (legal): Shainis & Peltzman.

Personnel:

- Jay S. Zucker, General Manager.
- Patty Ruiz, General Sales Manager.
- Diane Brogna, Business Manager.
- Lupita Celaya, Promotion Director.
- Melinda Miranda Zucker, Program Director.
- Dale Taylor, Chief Engineer.
- Lupe Lopez, Traffic Manager.

Highest 30 Sec. Rate: \$120.

City of License: Tucson. **ADI:** Tucson. **Rank:** 79.



KHRR BMPCT-840523KJ Granted 9/21/84 © American Map Corp., No. 14244

Total Households: ©MSI Consumer Market Data as of 1/1/93. TV Homes, TV% and Circulation ©1993 Arbitron. County coverage based on Arbitron study.

Net Weekly Circulation	State County	Total Households	TV Households	%
	ARIZONA			
Between 5-24%	Santa Cruz	9,400	9,100	97
Station Totals		9,400	9,100	97
Net Weekly Circulation (1993)				7,200
Average Daily Circulation (1993)				3,600

Arizona—Tucson

KMSB-TV

Ch. 11

Network Service: Fox.

Licensee: Mountain States Bcstg. Inc., 1855 N. 6th Ave., Tucson, AZ 85705.

Studio: 1855 N. 6th Ave., Tucson, AZ 85705.

Telephone: 602-770-1123.

Technical Facilities: Channel No. 11 (198-204 MHz). Authorized power: 316-kw visual, 31.6-kw aural. Antenna: 1663-ft. above av. terrain, 187-ft. above ground, 6056-ft. above sea level.

Latitude 31° 42' 18"
Longitude 110° 55' 26"

Transmitter: 2.5-mi. NW of Mount Hopkins.

Satellite Earth Stations: Comtech, 5-meter Ku & C-band; Scientific-Atlanta, 5-meter C-band; RCA Americom, 3-meter Ku-band; Scientific-Atlanta receivers.

Ownership: Providence Journal Broadcasting Corp. (Group Owner).

Began Operation: February 1, 1967. Sale to present owners by Roadrunner TV Ltd. Partnership approved by FCC Nov. 19, 1984. Previous sale by I.B.C. (Danny Thomas, et al.) approved by FCC Nov. 16, 1976 (Television Digest, Vol. 24:12, 40).

Represented (sales): TeleRep Inc.

Represented (legal): Covington & Burling.

Represented (engineering): A. D. Ring & Associates, P.C.

Personnel:

Kenneth Middleton, Vice President & General Manager.

Allen Trattner, General Sales Manager.

Doug McClure, National Sales Manager.

Roy Mitchell, Chief Engineer.

Louis Medran, Production Manager.

Harry West, Programming Director.

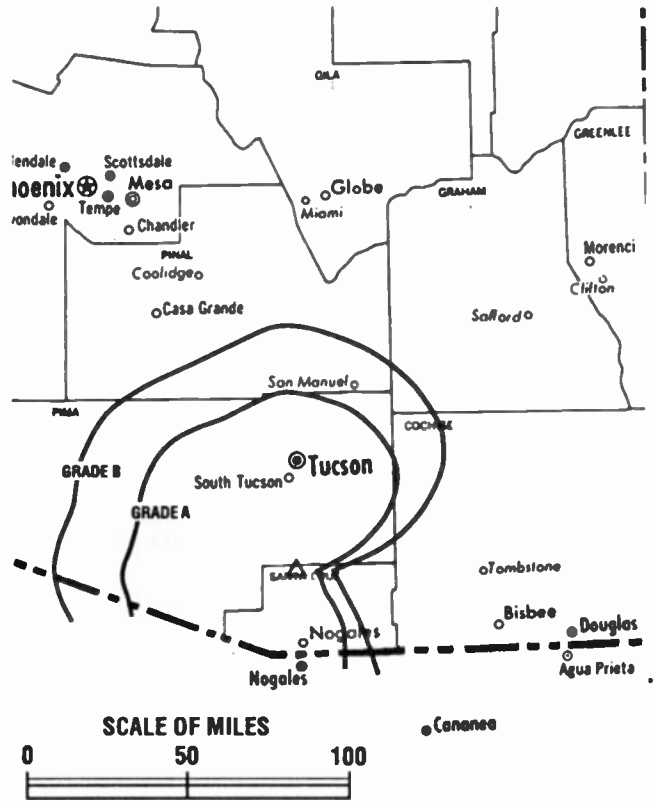
Doug Gervais, Promotion Director.

Allen Canfield, Business Manager.

Rates: On request.

City of License: Tucson. ADI: Tucson. Rank: 79.

Total Households: ©MSI Consumer Market Data as of 1/1/93. TV Homes, TV% and Circulation ©1993 Arbitron. County coverage based on Arbitron study.



KMSB-TV BPC-880510KE Granted 6/24/88 © American Map Corp., No. 14244

Net Weekly Circulation	State County	Total Households	TV Households	%
50% & Over	ARIZONA			
	Cochise	35,600	34,500	97
	Pima	275,100	270,400	98
	Santa Cruz	9,400	9,100	97
Between 5-24%	ARIZONA			
	Pinal	41,100	39,900	97
Station Totals		361,200	353,900	98
Net Weekly Circulation (1993)			214,800	
Average Daily Circulation (1993)			97,700	

Arizona—Tucson

KOLD-TV Ch. 13

Network Service: CBS.

Licensee: NPG of Arizona Inc., Box 29, St. Joseph, MO 64502-0029.

Studio: 115 W. Drachman St., Tucson, AZ 85705.

Telephone: 602-624-2511. **TWX:** 910-952-1122. **Fax:** 602-624-2511.

Technical Facilities: Channel No. 13 (210-216 MHz). Authorized power: 302-kw visual. Antenna: 2041-ft. above av. terrain, 187-ft. above ground, 4555-ft. above sea level.

Latitude 32° 14' 56"
Longitude 111° 06' 58"

Transmitter: 11.5-mi. WNW of Tucson, in the Tucson Mountains.

Satellite Earth Stations: Scientific-Atlanta, 7-meter C-band; Scientific-Atlanta, 4.6-meter C-band; AFC, 4-meter Ku-band; SatCom, 5-meter Ku-band; Uniden, 3-meter C-band; M/A-Com, Omni, Scientific-Atlanta receivers.

News Services: AP, CBS.

Ownership: News Press & Gazette Co. (Group Owner).

Began Operation: January 13, 1953. Sale to Evening News Assn. by Gene Autry & Assoc. approved by FCC May 21, 1969 (Television Digest, Vol. 9:15, 20). Sale to Knight-Ridder approved Jan. 13, 1986 (Vol. 26:3). Sale to present owner approved by FCC April 26, 1989 (Vol. 29:9).

Represented (sales): Blair Television.

Represented (legal): Dow, Lohnes & Albertson.

Personnel:

Marge Wilson, General Manager.

Matt Malyn, News Manager.

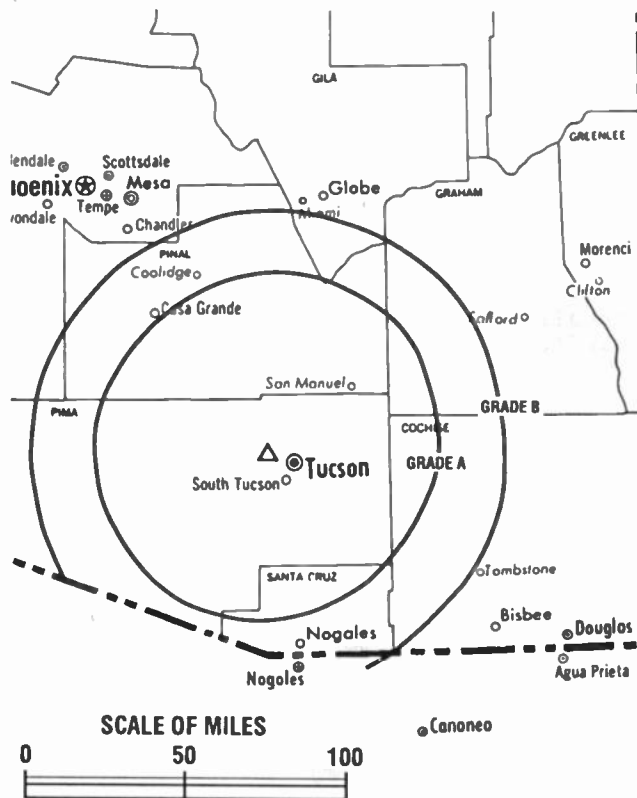
Jim Stembridge, Chief Engineer.

Rates: On request.

City of License: Tucson. **ADI:** Tucson. **Rank:** 79.

Total Households: ©MSI Consumer Market Data as of 1/1/93. TV Homes, TV% and Circulation ©1993 Arbitron. County coverage based on Arbitron study.

Net Weekly Circulation	State County	Total Households	TV Households	%
50% & Over	ARIZONA			
	Cochise	35,600	34,500	97
	Pima	275,100	270,400	98



KOLD-TV BPCT-900726KF Granted 1/25/91 © American Map Corp., No. 14244

Net Weekly Circulation	State County	Total Households	TV Households	%
50% & Over	ARIZONA			
	Greenlee	2,700	2,600	96
	Navajo	22,700	21,000	93
Between 5-24%	NEW MEXICO			
	Pinal	41,100	39,900	97
	Hidalgo	2,000	1,900	95
Station Totals		388,600	379,400	98
Net Weekly Circulation (1993)			273,600	
Average Daily Circulation (1993)			150,400	

Arizona—Tucson

KTTU-TV

Ch. 18

Network Service: None, independent.

Licensee: Clear Channel Television Inc., 7710 Jones-Maltsburger, Suite 600, San Antonio, TX 78265-9512.

Studio: 1855 N. 6th Ave., Tucson, AZ 85705.

Telephone: 602-624-0180.

Technical Facilities: Channel No. 18 (494-500 MHz). Authorized power: 2510-kw max. visual, 251-kw max. aural. Antenna: 1970-ft. above av. terrain, 200-ft. above ground, 4560-ft. above sea level.

Latitude 32° 14' 55"
Longitude 110° 06' 57"

Transmitter: Tucson Mountains.

Satellite Earth Stations: BMS, 5-meter C-band; RCA, 4.6-meter Ku-band; M/A-Com, Microdyne receivers.

Ownership: Clear Channel Television Inc. (Group Owner).

Began Operation: December 31, 1984. Sale to present owner by Diocese of Tucson approved by FCC Jan. 11, 1989 (Television Digest, Vol. 28:46).

Represented (sales): Seltel Inc.

Represented (legal): Cohn & Marks.

Represented (engineering): Marsand Inc.

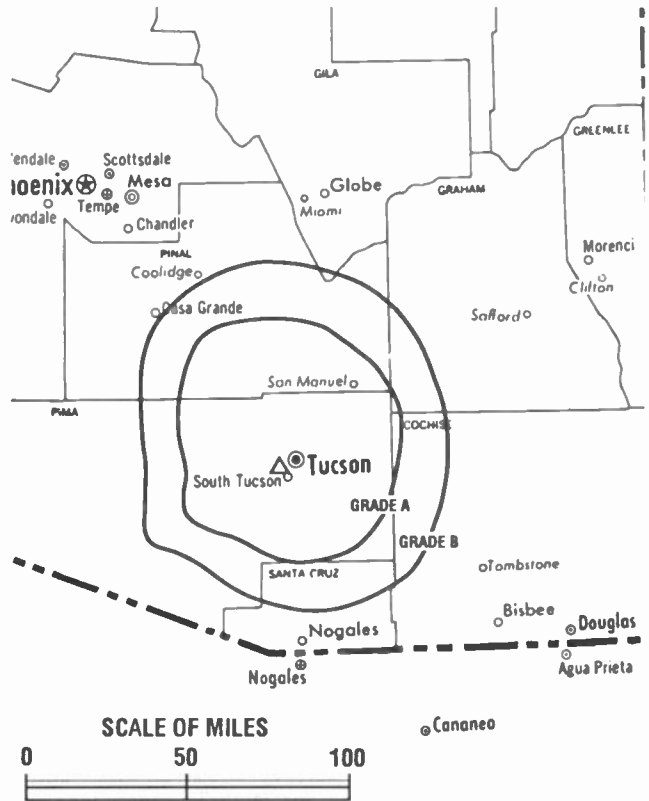
Personnel:

Jack Jacobson, General Manager.
Allen Trattner, General Sales Manager.
Doug McClure, National Sales Manager.
Harry West, Program Director.
Doug Gervaise, Promotion Director.
Roy Mitchell, Chief Engineer.
Allen R. Canfield, Business Manager.
Lou Medran, Production Manager.
Dolores Furtado, Traffic Manager.

Highest 30 Sec. Rate: \$120.

City of License: Tucson. ADI: Tucson. Rank: 79.

Total Households: ©MSI Consumer Market Data as of 1/1/93. TV Homes, TV% and Circulation ©1993 Arbitron. County coverage based on Arbitron study.



KTTU-TV BMPCT-840522KI Granted 7/31/84 © American Map Corp., No. 14244

Net Weekly Circulation	State County	Total Households	TV Households	%
Between 25-49%	ARIZONA			
	Cochise	35,600	34,500	97
	Pima	275,100	270,400	98
Between 5-24%	ARIZONA			
	Pinal	41,100	39,900	97
	Santa Cruz	9,400	9,100	97
Station Totals		361,200	353,900	98
Net Weekly Circulation (1993)				133,400
Average Daily Circulation (1993)				45,700

Arizona—Tucson

KVOA-TV Ch. 4

Network Service: NBC.

Licensee: H & C Communications, Box 5188, Tucson, AZ 85703.

Studio: 209 W. Elm St., Tucson, AZ 85705.

Telephones: 602-792-2270; 602-624-2477. **Fax:** 602-620-1309.

Technical Facilities: Channel No. 4 (66-72 MHz). Authorized power: 35-kw visual, 6.92-kw aural. Antenna: 3680-ft. above av. terrain, 374-ft. above ground, 8897-ft. above sea level.

Latitude 32° 24' 56.00"
Longitude 110° 42' 48.50"

Transmitter: Mount Bigelow, 18-mi. NE of Tucson.

Multichannel TV Sound: Stereo only.

Satellite Earth Stations: SatCom, 7-meter C-band; Harris, 6.1-meter Ku-band; Comtech, 5-meter Ku & C-band; Harris, 4.5-meter Ku-band; RCA Americom, 4.5-meter Ku-band; Standard Communications, Omni receivers.

SNG Mobile Dish: Andrew, 2.57-meter Ku-band.

News Services: AP, NBC, Conus, CNN.

Ownership: H & C Communications Inc. (Group Owner).

Began Operation: September 27, 1953. Sale to present owners by Donald R. Diamond, Richard L. Bloch, et al., approved by FCC June 28, 1982. Previous sale by Pulitzer Publishing approved by FCC Nov. 24, 1972. Sale to Pulitzer Publishing by WGAL TV (Steinman) approved by FCC July 31, 1968 (*Television Digest*, Vol. 8:34). Previous sale by Alvarado Television Co. Inc. approved Jan. 23, 1963. Merger with KOAT-TV, Albuquerque, approved Sept. 30, 1959 (Vol. 15:34, 40). Sale to Clinton McKinnon by A. M. Caldwell, Walter Stiles & associates approved Feb. 6, 1957 (Vol. 12:51; 13:6). **Note:** Sale pends (Vol. 33:14).

Represented (sales): Petry Television Inc.

Represented (legal): Dow, Lohnes & Albertson.

Represented (engineering): Jules Cohen & Associates, P.C.

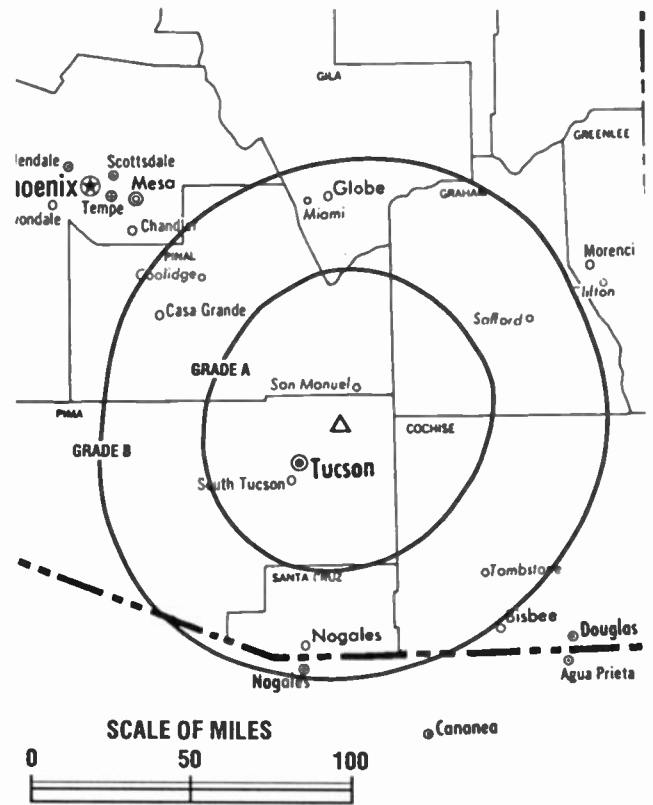
Personnel:

- Jon F. Ruby, President & General Manager.
- Bob Manown, Vice President, Sales.
- David Hatfield, Vice President & Program Director.
- Ralph S. Turk, Vice President & Chief Engineer.
- Renee Bear, Vice President & Business Manager.
- David Kerrigan, Vice President & Production Manager.
- Mick Jensen, Vice President, News & Public Affairs.
- Lou Straight, Local Sales Manager.
- Jodi Thompson, Promotion Director.

Rates: On request.

NETWORK BASE HOURLY RATE: \$965.

City of License: Tucson. **AOI:** Tucson. **Rank:** 79.



KVOA-TV BPTC-2685 Granted 12/2/59 © American Map Corp., No. 14244

Total Households: ©MSI Consumer Market Data as of 1/1/93. TV Homes, TV% and Circulation ©1993 Arbitron. County coverage based on Arbitron study.

Net Weekly Circulation	State County	Total Households	TV Households	%
50% & Over	ARIZONA			
	Cochise	35,600	34,500	97
	Pima	275,100	270,400	98
	Santa Cruz	9,400	9,100	97
Between 25-49%	ARIZONA			
	Apache South	4,300	3,900	90
	Greenlee	2,700	2,600	96
	Navajo	22,700	21,000	93
	Pinal	41,100	39,900	97
NEW MEXICO	Hidalgo	2,000	1,900	95
	NEW MEXICO			
Between 5-24%	Catron	1,000	900	90
Station Totals		393,900	384,200	98
Net Weekly Circulation (1993)				325,700
Average Daily Circulation (1993)				192,600

Arizona—Yuma

KSWT

Ch. 13

Network Service: ABC, Telemundo.

Licensee: KB Media Inc., 1301 3rd Ave., Yuma, AZ 85364.

Studio: 1301 S. 3rd Ave., Yuma, AZ 85364.

Telephone: 602-782-5113. **Fax:** 602-782-0320.

Technical Facilities: Channel No. 13 (210-216 MHz). Authorized power: 316-kw visual, 31.6-kw aural. Antenna: 1560-ft. above av. terrain, 403-ft. above ground, 2528-ft. above sea level.

Latitude 33° 03' 17.40"
Longitude 114° 49' 34.20"

Transmitter: Black Mountain, 17.5-mi. N of Ogilby, CA.

Multichannel TV Sound: Stereo only.

Satellite Earth Stations: Harris, 7-meter C-band; M/A-Corn, 4.2-meter Ku-band; Drexel, Harris, M/A-Corn receivers.

News Services: AP, ABC, Sports News Satellite.

Ownership: KB Media Inc.

Began Operation: December 3, 1963. FCC approved sale to present owners May 2, 1991. Sale to Beacon Communications by Service Bcstrs. approved by FCC July 27, 1983. Sale to Service by Robert W. Crites, et al., approved by FCC Oct. 19, 1977. Previous sale by Combined Communications approved Aug. 2, 1973 (Television Digest, Vol. 12:41; 13:33). Merger with KTAR Bcstg. to form Combined Communications Corp. approved Oct. 22, 1969. Previous sale by Robert W. Crites and John & Helen Noga approved Jan. 19, 1967.

Represented (sales): Katz Continental Television; Telemundo.

Personnel:

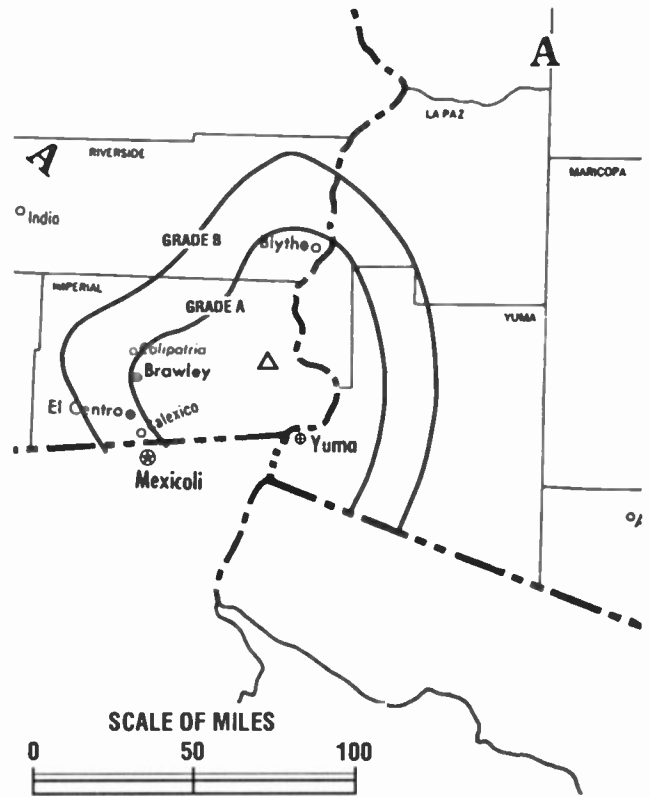
- Peter Padilla, Vice President & General Manager.
- Ashley Webster, News Director.
- Jerry W. Rosner, Promotion & Production Manager.
- Linda Johnson, Accounting Manager.
- Gail Chango, Traffic Manager.

Highest 30 Sec. Rate: \$174.

NETWORK BASE HOURLY RATE: \$50.

City of License: Yuma. **ADI:** El Centro, CA-Yuma, AZ. **Rank:** 178.

Total Households: ©MSI Consumer Market Data as of 1/1/93. TV Homes, TV% and Circulation ©1993 Arbitron. County coverage based on Arbitron study.



KSWT BPCT-5063 Granted 8/15/77

© American Map Corp., No. 14244

Net Weekly Circulation	State County	Total Households	TV Households	%
50% & Over	ARIZONA Yuma	37,500	35,700	95
	CALIFORNIA Imperial	34,500	32,300	94
Between 25-49%	ARIZONA La Paz	5,400	5,200	96
	CALIFORNIA Riverside East	8,000	7,600	96
Station Totals		85,400	80,800	95
Net Weekly Circulation (1993)			61,700	61,700
Average Daily Circulation (1993)			32,900	32,900

Arizona—Yuma

KYMA

Ch. 11

Network Service: NBC.

Licensee: Yuma Bcstg. Co., Box 550, Yuma, AZ 85366.

Studio: 1385 S. Pacific Ave., Yuma, AZ 85365.

Telephone: 602-782-1111. Fax: 602-782-5401.

Technical Facilities: Channel No. 11 (198-204 MHz). Authorized power: 316-kw visual, 63.2-kw aural. Antenna: 1617-ft. above av. terrain, 518-ft. above ground, 2536-ft. above sea level.

Latitude 33° 03' 17"
Longitude 114° 49' 39"

Transmitter: Black Mountain, 25-mi. NW of Yuma.

Ownership: Sunbelt Broadcasting Co. (Group Owner).

Began Operation: January 22, 1988.

Represented (sales): Blair Television.

Represented (legal): Dow, Lohnes & Albertson.

Represented (engineering): Lohnes & Culver.

Personnel:

Bruce Franzen, Vice President & General Manager.

Jack O'Connor, Local Sales Manager.

Richard Wellman, Chief Engineer.

Mark Hanner, News Director.

Cathy Daloe, Program Director.

Elston Jones, Production Manager.

Wanda Langejans, Accounting Manager.

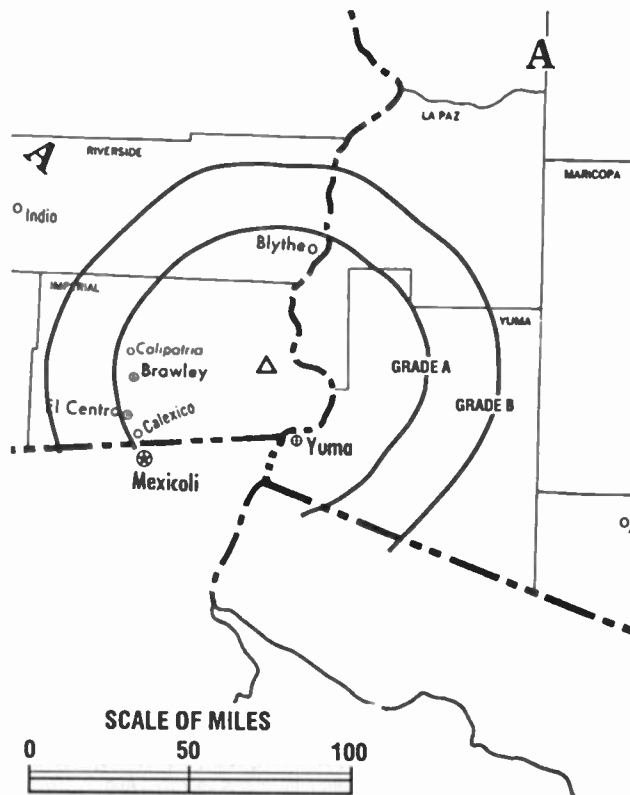
Linda House, Traffic Manager.

Rates: On request.

City of License: Yuma. ADI: El Centro, CA-Yuma, AZ. Rank: 178.

**THIS DATA IS AVAILABLE ON TAPE OR DISKETTE
FOR USE ON YOUR OWN COMPUTER
OR AS CUSTOMIZED REPORTS**

Call Lynn Levine
or Karen Fahle
202-872-9200



KYMA BMPCT-871116KG Granted 12/11/87 © American Map Corp., No. 14244

Total Households: ©MSI Consumer Market Data as of 1/1/93. TV Homes, TV% and Circulation ©1993 Arbitron. County coverage based on Arbitron study.

Net Weekly Circulation	State County	Total Households	TV Households Households	%
50% & Over	ARIZONA			
	Yuma	37,500	35,700	95
	CALIFORNIA			
	Imperial	34,500	32,300	94
	Riverside East	8,000	7,600	96
Between 25-49%	ARIZONA			
	La Paz	5,400	5,200	96
Station Totals		85,400	80,800	95
Net Weekly Circulation (1993)				63,200
Average Daily Circulation (1993)				37,000

Arizona—Yuma-Mexicali, Mexico

XHBC-TV

Ch. 3

Network Service: Univision.

Licensee: Televisora de Mexicali S.A., Ave. Madero 714 Altos, Baja California, Mexico.

Mailing Address: Box 7, Calexico, CA 92231.

Technical Facilities: Channel No. 3 (60-66 MHz). Authorized power: 100-kw visual, 26-kw aural. Antenna: 650-ft. above av. terrain.

Transmitter: Mexicali, Mexico.

Began Operation: October 6, 1975.

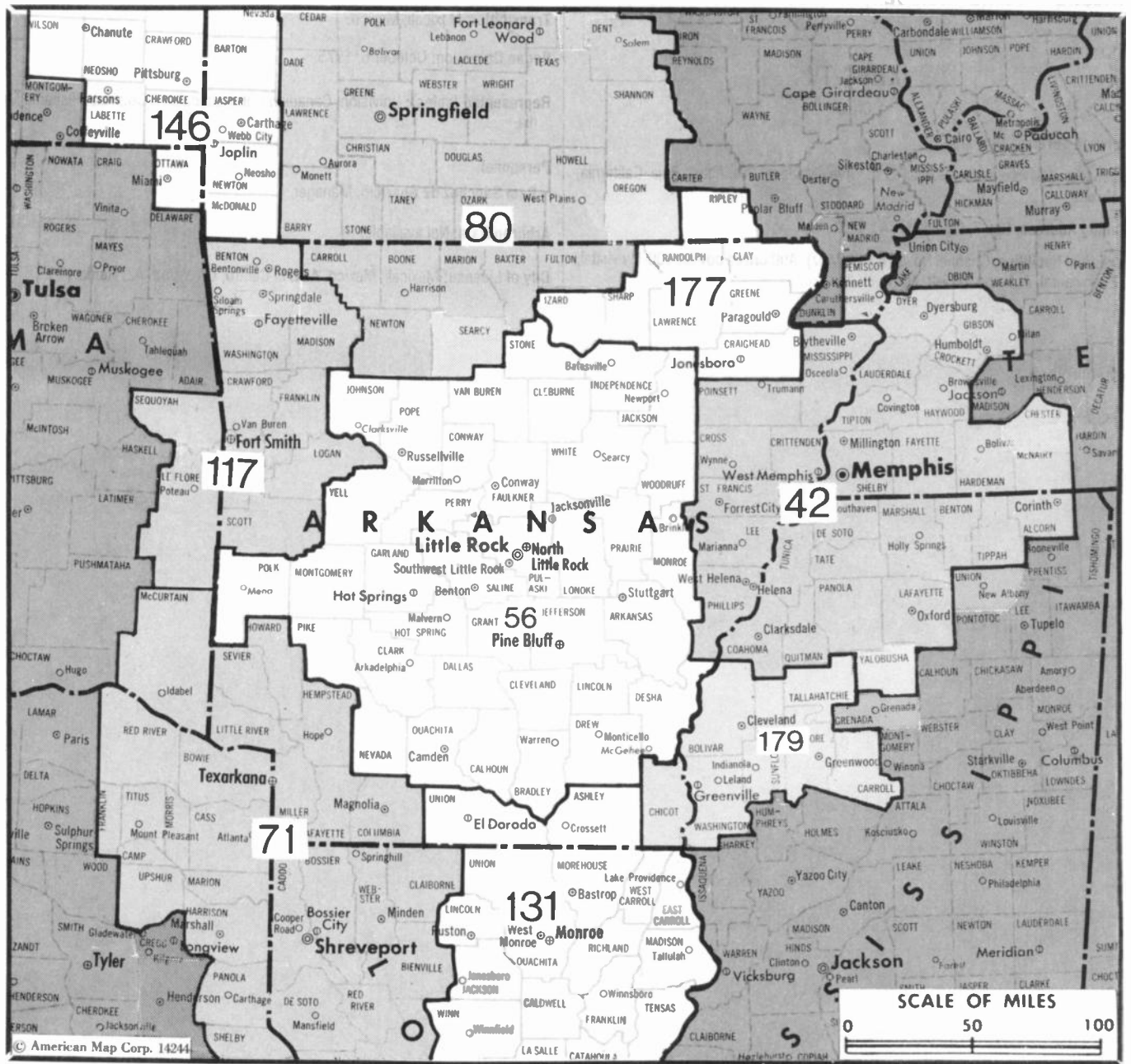
Represented (sales): Univision; Canadian Communications Co.; Katz Hispanic Media.

Personnel:

Raul Sanchez de Aparicio, Manager.

Arbitron Data: Not available.

City of License: Mexicali, Mexico. **ADI:** El Centro, CA-Yuma, AZ. **Rank:** 178.



Market	Arbitron ADI TV Households	Rank	Market Area Commercial TV Stations
Memphis, TN	604,400	42	WBUY (40), WHBQ-TV (13), WLMT (30), WMC-TV (5), WPTY-TV (24), WREG-TV (3)
Little Rock, AR	466,000	56	KARK-TV (4), KASN (38), KATV (7), KLRT (16), KTHV (11), KVTN (25)
Shreveport, LA- Texarkana, TX	368,100	71	KMSS-TV (33), KSLA-TV (12), KTAL-TV (6), KTBS-TV (3)
Springfield, MO	326,600	80	KDEB-TV (27), KOLR (10), KSPR (33), KYTV (3)
Fort Smith, AR	196,700	117	KFAA (51), KFMS-TV (5), KHBS (40), KHOG-TV (29), KPOM-TV (24)
Monroe, LA- El Dorado, AR	167,800	131	KARD (14), KMCT-TV (39), KNOE-TV (8), KTVE (10)
Joplin, MO- Pittsburg, KS	139,100	146	KKFT (20), KOAM-TV (7), KODE-TV (12), KSNF (16)
Jonesboro, AR	75,700	177	KAIT-TV (8)
Greenwood- Greenville, MS	69,400	179	WABG-TV (6), WXVT (15)

State Cross Reference List

Communities that receive programs of stations that are located elsewhere.

KTVE, El Dorado	See Monroe, LA
KPOM-TV, Fayetteville	See Fort Smith, AR
KASN, Little Rock	See Pine Bluff, AR
KVTN, Little Rock	See Pine Bluff, AR

Arkansas Station Totals as of November 1, 1993

	VHF	UHF	TOTAL
Commercial Television Stations	5	7	12
Educational Television Stations	4	2	6
	9	9	18

If finding the right person at the right TV station or cable system is important to you, look for the 1994 FACTBOOK Supplement...

PERSONAL CONTACTS: TV Stations & Cable Systems, 1994

...from the series of **FACTBOOK Supplements...**
so moderately priced, you can afford to buy copies
for your entire staff or sales force.



FOR FURTHER INFORMATION call our Circulation Department collect: (202) 872-9200

Arkansas—Fayetteville-Springdale

KHOG-TV

Ch. 29

(Satellite of KHBS, Fort Smith, AR)

Network Service: ABC.

Licensee: Sigma Broadcasting Inc., Box 4150, Fort Smith, AR 72914.

Studio: See KHBS, Fort Smith.

Telephone: 501-521-1010. Fax: 501-521-9124.

Technical Facilities: Channel No. 29 (560-566 MHz). Authorized power: 1410-kw max. visual. Antenna: 886-ft. above av. terrain, 528-ft. above ground, 2323-ft. above sea level.

Latitude 36° 00' 57"
Longitude 94° 04' 59"

Transmitter: Robinson Mountain, 5-mi. SE of Fayetteville.

News Services: ABC, AP.

Ownership: Sigma Broadcasting Inc.

Began Operation: February 8, 1969. Left air Dec. 7, 1973. Sale to George T. Hernreich by Paul W. Milam Sr., et al., approved by FCC April 30, 1975. Resumed operation Dec. 8, 1977 (Television Digest, Vol. 17:50). Sale to present owners approved Feb. 19, 1985.

Represented (sales): Petry Television Inc.

Represented (engineering): Jules Cohen & Associates.

Personnel:

Darrel E. Cunningham, General Manager.
Cliff Walker, Station Manager.
Jarrell Wyatt, General Sales Manager.
Ron Evans, Local Sales Manager.
Marvin Macedo, Chief Engineer.

Highest 30 Sec. Rate: \$400.

City of License: Fayetteville. ADI: Fort Smith. Rank: 117.

Total Households: ©MSI Consumer Market Data as of 1/1/93. TV Homes, TV% and Circulation ©1993 Arbitron. County coverage based on Arbitron study.

Net Weekly Circulation	State County	Total Households	TV Households Households	%
50% & Over	ARKANSAS			
	Benton	40,000	39,300	98
	Washington	45,000	44,200	98
Between 25-49%	ARKANSAS			
	Carroll	7,800	7,700	99
	Madison	4,500	4,400	98



KHOG-TV BPCT-920625KF Granted 9/11/92 © American Map Corp., No. 14244

Net Weekly Circulation	State County	Total Households	TV Households Households	%
Between 5-24%	ARKANSAS			
	Franklin	5,600	5,500	98
	Johnson	7,200	7,100	99
	Newton	2,800	2,700	96
MISSOURI	Barry	11,300	11,100	98
	Mc Donald	6,600	6,500	98
OKLAHOMA	Adair	6,500	6,300	97
	Delaware	11,500	11,300	98
Station Totals		148,800	146,100	98
Net Weekly Circulation (1993)				75,500
Average Daily Circulation (1993)				45,500

Arkansas—Fort Smith

KFSM-TV

Ch. 5

Network Service: CBS.

Licensee: The Times Southwest Broadcasting Inc., Box 369, Fort Smith, AR 72902.

Studio: 318 N. 13th St., Fort Smith, AR 72901.

Telephone: 501-783-3131. TWX: 910-723-7672.

Technical Facilities: Channel No. 5 (76-82 MHz). Authorized power: 100-kw visual, 12.7-kw aural. Antenna: 1260-ft. above av. terrain, 1173-ft. above ground, 1986-ft. above sea level.

Latitude 35° 30' 43"
Longitude 94° 21' 38"

Transmitter: 9.5-mi. NNE of Fort Smith.

Multichannel TV Sound: Stereo only.

Satellite Earth Stations: Scientific-Atlanta, 7-meter C-band; Andrew, 4.6-meter Ku-band; Scientific-Atlanta receivers.

News Services: AP, CBS.

Ownership: The New York Times Co. (Group Owner).

Began Operation: December 3, 1956. Sale to George T. Hemreich and Harry Pollock-Harry Newton Co. by Salome Nakdimen as administrator for husband's estate approved by FCC Feb. 27, 1957 and June 27, 1957 (Television Digest, Vol. 13:9, 26). Pollock's purchase of 50% from George T. Hemreich approved by FCC March 5, 1958 (Vol. 14:6, 10). Sale of 51% by Harry Pollock to Donald Reynolds (who earlier had acquired 49%) approved by FCC Jan. 7, 1959 (Vol. 14:36, 52; 15:2). Sale to Buford Television by Donald Reynolds approved by FCC April 4, 1973 (Vol. 12:38; 13:15). Sale to present owner approved July 31, 1979 (Vol. 19:4).

Represented (sales): Katz Continental Television.

Represented (legal): Koteen & Naftalin.

Represented (engineering): Jules Cohen & Associates.

Personnel:

Robert Eoff, President & General Manager.
Gene Graham, Vice President & General Sales Manager.
Mark Howell, Vice President & Controller.
Jim Turpin, News Director.
Larry Duncan, Chief Engineer.
Mary Lee Frase, Promotion Manager.
Jim Bell, Marketing Director.

Rates: On request.

City of License: Fort Smith. ADI: Fort Smith. Rank: 117.

Total Households: ©MSI Consumer Market Data as of 1/1/93. TV Homes, TV% and Circulation ©1993 Arbitron. County coverage based on Arbitron study.

Net Weekly Circulation	State County	Total Households	TV Households	%
50% & Over	ARKANSAS			
	Benton	40,000	39,300	98
	Crawford	16,000	15,700	98
	Franklin	5,600	5,500	98
	Johnson	7,200	7,100	99
	Logan	7,700	7,600	99



KFSM-TV BPCT-2980 Granted 1/22/65

© American Map Corp., No. 14244

Net Weekly Circulation	State County	Total Households	TV Households	%
50% & Over	ARKANSAS			
	Polk	7,000	6,800	97
	Scott	4,000	3,900	98
	Sebastian	40,100	39,700	99
	Washington	45,000	44,200	98
	OKLAHOMA			
	Haskell	4,300	4,200	98
	Le Flore	16,700	16,400	98
	Sequoyah	12,800	12,600	98
Between 25-49%	ARKANSAS			
	Madison	4,500	4,400	98
	OKLAHOMA			
	Adair	6,500	6,300	97
	Latimer	3,900	3,800	97
Between 5-24%	ARKANSAS			
	Montgomery	3,100	3,000	97
	Perry	3,100	3,100	100
	Pope	17,500	17,300	99
	Yell	7,100	7,000	99
	OKLAHOMA			
	Cherokee	13,200	13,000	98
	Mc Curtain	12,400	12,100	98
	Pushmataha	4,300	4,200	98
Station Totals		282,000	277,200	98
Net Weekly Circulation (1993)			179,100	
Average Daily Circulation (1993)			106,500	

Arkansas—Fort Smith

KHBS

Ch. 40

(Operates satellite KHOG-TV, Fayetteville-Springdale, AR)

Network Service: ABC.

Licensee: Sigma Broadcasting Inc., Box 4150, Fort Smith, AR 72914.

Studio: 2415 N. Albert Pike, Fort Smith, AR 72901.

Telephone: 501-783-4040. Fax: 501-783-0550.

Technical Facilities: Channel No. 40 (626-632 MHz). Authorized power: 3160-kw max. visual, 316-kw max. aural. Antenna: 2000-ft. above av. terrain, 225-ft. above ground, 2609-ft. above sea level.

Latitude 35° 04' 16"
Longitude 94° 40' 46"

Transmitter: Cavanal Mountain.

Satellite Earth Stations: Microdyne, 5-meter C-band; Microdyne, 5-meter Ku-band; Microdyne, 3-meter Ku-band; Andrew, 7-meter C-band; Andrew, 4.5-meter C-band; Avantek receivers.

SNG Mobile Dish: Andrew, 2.3-meter Ku-band.

News Services: ABC, AP.

Ownership: Sigma Broadcasting Inc.

Began Operation: July 28, 1971. Sale to present owners by George T. Herrreich approved by FCC Feb. 19, 1985.

Represented (sales): Pety Television Inc.

Represented (engineering): Jules Cohen & Associates.

Personnel:

- Darrel Cunningham, General Manager.
- Jarrell Wyatt, General Sales Manager.
- Nancy Dolan, National Sales Coordinator.
- Don Vest, Director of Engineering.
- Larry Friddle, Chief Engineer.
- Craig Cannon, News Director.
- Tim Bass, Program Director.
- Lori Evans, Promotion Director.
- Bill Kibler, Business Manager.

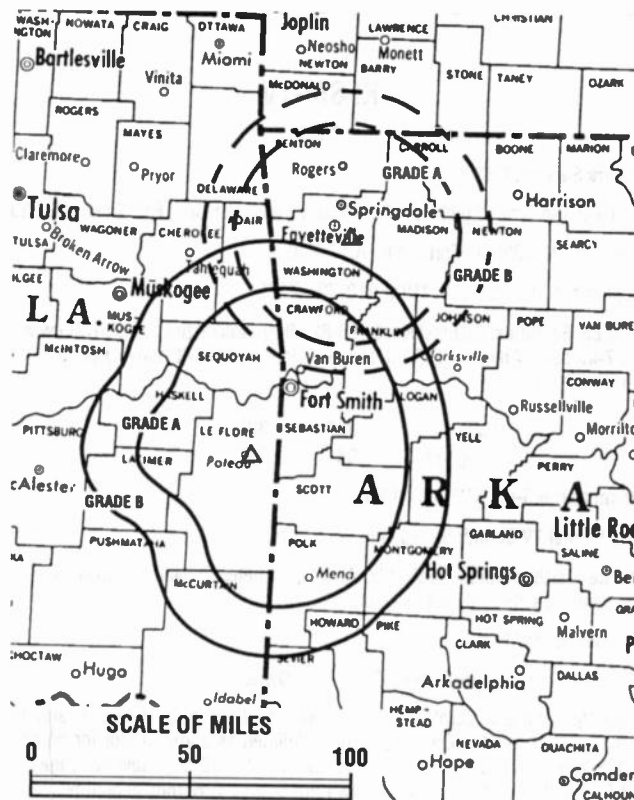
Highest 30 Sec. Rate: \$400.

NETWORK BASE HOURLY RATE: \$400.

City of License: Fort Smith. ADI: Fort Smith. Rank: 117.

Total Households: ©MSI Consumer Market Data as of 1/1/93. TV Homes, TV% and Circulation ©1993 Arbitron. County coverage based on Arbitron study.

Net Weekly Circulation	State County	Total Households	TV Households	%
50% & Over	ARKANSAS			
	Crawford	16,000	15,700	98
	Franklin	5,600	5,500	98
	Logan	7,700	7,600	99
	Sebastian	40,100	39,700	99



KHBS BMPCT-830427KI Granted 9/12/83

© American Map Corp., No. 14244

Net Weekly Circulation	State County	Total Households	TV Households	%
50% & Over	OKLAHOMA			
	Le Flore	16,700	16,400	98
	Sequoyah	12,800	12,600	98
Between 25-49%	ARKANSAS			
	Johnson	7,200	7,100	99
	Scott	4,000	3,900	98
Between 5-24%	ARKANSAS			
	Benton	40,000	39,300	98
	Madison	4,500	4,400	98
	Washington	45,000	44,200	98
	OKLAHOMA			
	Haskell	4,300	4,200	98
	Latimer	3,900	3,800	97
	Mc Curtin	12,400	12,100	98
	Pushmataha	4,300	4,200	98
Station Totals		224,500	220,700	98
Net Weekly Circulation (1993)				87,700
Average Daily Circulation (1993)				50,900

Arkansas—Fort Smith-Fayetteville

KPOM-TV

Ch. 24

(Operates satellite KFAA Rogers, AR)

Network Service: NBC.

Licensee: JDG Television Inc., Box 4610, Fort Smith, AR 72914.

Studios: 4624 Kelley Hwy., Fort Smith, AR 72904; 114 S. First St., Rogers, AR 72756.

Telephones: 501-785-2400 (Fort Smith); 501-443-2400 (Fayetteville).

TWX: 910-720-0029. Fax: 501-785-3169.

Technical Facilities: Channel No. 24 (530-536 MHz). Authorized power: 2510-kw max. & 912-kw horizontal visual, 505-kw max. & 182-kw horizontal aural. Antenna: 1040-ft. above av. terrain, 499-ft. above ground, 2469-ft. above sea level.

Latitude 35° 42' 37.00"
Longitude 94° 08' 14.50"

Holds CP for change to 4349-kw max. visual, 434.90-kw max. aural, 1044-ft. above av. terrain, 480-ft. above ground, 8012-ft. above sea level. BPCT-860807KE.

Transmitter: RR 2, 4.2-mi. NNE of Mountainburg, AR.

Multichannel TV Sound: Stereo only.

Satellite Earth Stations: Automation Techniques, 3-meter; Harris, 8-meter; Harris, 3-meter; M/A-Com, 4-meter.

Ownership: Griffin Television Inc.

Began Operation: November 12, 1978. Sale to present owners by Raymond G. Schindler, et al. approved by FCC Dec. 11, 1985. Previous sale by MCM Bcstg. approved by FCC May 8, 1981.

Represented (sales): TeleRep Inc.

Represented (legal): Fletcher, Heald & Hildreth.

Represented (engineering): Cohen, Dippell & Everist, P.C.

Personnel:

David A. Roberson, General Manager.
David Needham, Local Sales Manager.
Charles Hoing, Chief Engineer.
Verlene Tadlock, Program Director.
Lori Archer, Promotion Director.
Beth Revelle, Production Coordinator.
Brian Schleicher, Business Manager.

Highest 30 Sec. Rate: \$700.

NETWORK BASE HOURLY RATE: \$250.

City of License: Fort Smith. ADI: Fort Smith. Rank: 117.

Total Households: ©MSI Consumer Market Data as of 1/1/93. TV Homes, TV% and Circulation ©1993 Arbitron. County coverage based on Arbitron study.

Net Weekly Circulation	State County	Total Households	TV Households	%
50% & Over	ARKANSAS			
	Crawford	16,000	15,700	98
	Franklin	5,600	5,500	98
	Sebastian	40,100	39,700	99



KPOM-TV BPCT-860807KE Granted 12/22/88 © American Map Corp., No. 14244

Net Weekly Circulation	State County	Total Households	TV Households	%
50% & Over	OKLAHOMA			
	Le Flore	16,700	16,400	98
Between 25-49%	ARKANSAS			
	Logan	7,700	7,600	99
	Scott	4,000	3,900	98
	Washington	45,000	44,200	98
Between 5-24%	OKLAHOMA			
	Sequoyah	12,800	12,600	98
	ARKANSAS			
	Benton	40,000	39,300	98
	Johnson	7,200	7,100	99
	MISSOURI			
Mc Donald	6,600	6,500	98	
OKLAHOMA				
Haskell	4,300	4,200	98	
Station Totals		206,000	202,700	98
Net Weekly Circulation (1993)				89,000
Average Daily Circulation (1993)				46,700

UHF, VHF, ITFS/MMDS
Broadcast Products and Services
Turnkey Systems Since 1960

PO Box 68 • White Haven, PA 18661 • 717-443-9575
1-800-233-6193 FAX 717-443-9257

Arkansas—Jonesboro

KAIT-TV

Ch. 8

Network Service: ABC.

Licensee: Cosmos Bcstg. Corp., Box 790, Jonesboro, AR 72403.

Studio: Hwy. 141 North, Jonesboro, AR 72401.

Telephone: 501-931-8888. Fax: 501-933-8058.

Technical Facilities: Channel No. 8 (180-186 MHz). Authorized power: 316-kw visual, 41.7-kw aural. Antenna: 1750-ft. above av. terrain, 1792-ft. above ground, 2049-ft. above sea level.

Latitude 35° 53' 17"
Longitude 90° 56' 09"

Transmitter: 0.6-mi. NE of Egypt School, Egypt.

Multichannel TV Sound: Stereo only.

Satellite Earth Stations: ADM, 6.1-meter C-band; Andrew, 4.5-meter C-band; Andrew, 7.3-meter C-band; GE, 3.5-meter Ku-band; Avantek, Avcom, M/A-Com receivers.

News Services: ABC, AP, CNS, NIWS, NOAA.

Ownership: Cosmos Broadcasting Corp. (Group Owner).

Began Operation: July 15, 1963. Sale to Channel Communications Inc. by George T. Hemreich approved by FCC May 15, 1984 (Television Digest, Vol. 24:9). Sale to present owner by Channel approved by FCC Nov. 12, 1986 (Vol. 26:39, 49).

Represented (sales): Harrington, Righter & Parsons Inc.

Represented (legal): Dow, Lohnes & Albertson.

Personnel:

Clyde Anderson, Interim General Manager & General Sales Manager.

Will Corporon, News Director.

Al Blanks, Local Sales Manager.

Toni Inboden, Program Director.

Gerald Erickson, Chief Engineer.

Jennifer Wiseman, Promotion Director.

Artie Bedard, Business Manager.

Highest 30 Sec. Rate: \$700.

NETWORK BASE HOURLY RATE: \$825.

City of License: Jonesboro. ADI: Jonesboro. Rank: 177.

Total Households: ©MSI Consumer Market Data as of 1/1/93. TV Homes, TV% and Circulation ©1993 Arbitron. County coverage based on Arbitron study.

Net Weekly Circulation	State County	Total Households	TV Households	%
50% & Over	ARKANSAS			
	Clay	7,500	7,400	99
	Craighead	27,000	26,700	99
	Fulton	4,100	4,000	98
	Greene	12,500	12,300	98
	Independence	11,900	11,700	98
	Izard	4,800	4,600	96
	Jackson	7,300	7,200	99
	Lawrence	6,700	6,600	99
	Mississippi	20,300	20,000	99
	Poinsett	9,300	9,200	99
	Randolph	6,500	6,400	98
	St Francis	9,900	9,700	98
	Sharp	5,900	5,700	97
	Stone	4,100	4,000	98



KAIT-TV BMPCT-4617 Granted 7/17/80

© American Map Corp., No. 14244

Net Weekly Circulation	State County	Total Households	TV Households	%
50% & Over	MISSOURI			
	Carter	2,200	2,100	95
	Dunklin	12,900	12,600	98
	Oregon	3,800	3,600	95
	Pemiscot	8,200	8,000	98
Ripley	4,900	4,700	96	
Between 25-49%	ARKANSAS			
	Cross	6,700	6,600	99
	Woodruff	3,600	3,500	97
	MISSOURI			
Butler	15,400	15,000	97	
New Madrid	7,600	7,400	97	
Between 5-24%	ARKANSAS			
	Baxter	14,000	13,700	98
	Cleburne	8,200	8,100	99
	Crittenden	17,500	17,200	98
	Lee	4,500	4,400	98
	Monroe	4,200	4,100	98
	Searcy	3,100	3,000	97
	White	20,200	19,900	99
	MISSOURI			
	Howell	12,600	12,100	96
	Shannon	3,000	2,800	95
	Stoddard	11,400	11,200	98
	Wayne	4,700	4,600	98
TENNESSEE				
Lauderdale	8,400	8,300	99	
Station Totals		314,900	308,400	98
Net Weekly Circulation (1993)				167,700
Average Daily Circulation (1993)				105,300

Arkansas—Little Rock

KARK-TV

Ch. 4

Network Service: NBC.

Licensee: KARK-TV Inc., Box 748, Little Rock, AR 72203.

Studio: 201 W. 3rd St., Little Rock, AR 72203.

Telephone: 501-376-4444. TWX: 910-722-7417. Fax: 501-376-1852.

Technical Facilities: Channel No. 4 (66-72 MHz). Authorized power: 100-kw visual, 20-kw aural. Antenna: 1650-ft. above av. terrain, 1042-ft. above ground, 2072-ft. above sea level.

Latitude 34° 47' 57"
Longitude 92° 29' 59"

Transmitter: Shinnall Mountain.

Multichannel TV Sound: Stereo only.

Satellite Earth Stations: Transmit/receive Harris, 11-meter Ku-band; Comtech, 5-meter C-band; Harris, 3.5-meter Ku-band; Microdyne receivers.

News Services: AP, NBC.

Ownership: Morris Network Inc. (Group Owner).

Began Operation: April 15, 1954. Sale to Mullins by T. K. Barton family approved Jan. 19, 1966 (Television Digest, Vol. 5:32; 6:4). Sale to Combined by Mullins Bcstg. Co. approved by FCC Jan. 26, 1972 (Vol. 11:15, 22; 12:5). Merger of Combined Communicatons & Gannett Co. approved June 7, 1979 (Vol. 18:20, 38; 19:24). Sale to United by Gannett Co. approved by FCC Feb. 17, 1983. Sale to present owners by United Bcstg. Corp. approved by FCC March 31, 1988 (Vol. 28:6).

Represented (sales): Katz Continental Television.

Represented (legal): Fletcher, Heald & Hildreth.

Represented (engineering): Lohnes & Culver.

Personnel:

H. Dean Hinson, General Manager.
Tom Bonner, Station Manager.
Bob Denman, General Sales Manager.
Al Sandubrae, News Director.
Dick Story, Production Manager.
Bill Addington, Chief Engineer.
Susan Newkirk, Promotion Director.
Ann Wright, Director, Community Relations.
Joe Welch, Business Manager.
Mary May, Traffic Manager.

Highest 30 Sec. Rate: \$1600.

City of License: Little Rock. ADI: Little Rock. Rank: 56.

Total Households: ©MSI Consumer Market Data as of 1/1/93. TV Homes, TV% and Circulation ©1993 Arbitron. County coverage based on Arbitron study.

Net Weekly Circulation	State County	Total Households	TV Households	%
50% & Over	ARKANSAS			
	Arkansas	8,300	8,200	99
	Bradley	4,500	4,400	98
	Clark	7,700	7,600	99
	Cleburne	8,200	8,100	99
	Cleveland	2,900	2,800	97
	Conway	7,200	7,100	99
	Desha	5,800	5,700	98
	Drew	6,300	6,200	98
	Faulkner	22,700	22,400	99
	Garland	31,400	31,000	99
	Grant	5,300	5,200	98
	Hot Spring	10,100	10,000	99
	Independence	11,900	11,700	98
	Jackson	7,300	7,200	99
	Jefferson	30,100	29,700	99
	Johnson	7,200	7,100	99
	Lincoln	3,800	3,700	97



KARK-TV BPCT-850507KE Granted 8/15/85 © American Map Corp., No. 14244

Net Weekly Circulation	State County	Total Households	TV Households	%
50% & Over	Lonoke	14,400	14,200	99
	Monroe	4,200	4,100	98
	Montgomery	3,100	3,000	97
	Nevada	3,800	3,700	97
	Perry	3,100	3,100	100
	Pike	3,900	3,800	97
	Pope	17,500	17,300	99
	Prairie	3,700	3,600	97
	Pulaski	138,300	137,200	99
	Saline	24,200	24,000	99
	Searcy	3,100	3,000	97
	Stone	4,100	4,000	98
	Van Buren	5,900	5,800	98
	White	20,200	19,900	99
Woodruff	3,600	3,500	97	
Yell	7,100	7,000	99	
ARKANSAS				
Between 25-49%	Baxter	14,000	13,700	98
	Boone	11,400	11,200	98
	Calhoun	2,200	2,200	100
	Dallas	3,600	3,500	97
	Greene	12,500	12,300	98
	Hempstead	8,200	8,100	99
	Izard	4,800	4,600	96
	Logan	7,700	7,600	99
	Ouachita	11,800	11,600	98
	Polk	7,000	6,800	97
	Randolph	6,500	6,400	98
Sharp	5,900	5,700	97	
ARKANSAS				
Between 5-24%	Ashley	8,800	8,600	98
(Continued on page A-96)				
Station Totals		782,200	771,000	99
Net Weekly Circulation (1993)				431,500
Average Daily Circulation (1993)				247,400

Arkansas—Little Rock

KATV
Ch. 7

Network Service: ABC.

Licensee: Allbritton Broadcasting Inc., Box 77, Little Rock, AR 72203.

Studios: 401 Main St., Little Rock, AR 72201; Jefferson Square, Pine Bluff, AR 71611.

Telephone: 501-372-7777. TWX: 501-721-8372. Fax: 501-324-7524.

Technical Facilities: Channel No. 7 (174-180 MHz). Authorized power: 316-kw visual, 50-kw aural. Antenna: 2006-ft. above av. terrain, 2000-ft. above ground, 2272-ft. above sea level.

Latitude 34° 28' 22.60"
Longitude 92° 12' 10.50"

Transmitter: U.S. Hwy. 65, 2-mi. N of Redfield, AR.

Multichannel TV Sound: Separate audio program.

Satellite Earth Stations: Andrew, 7.3-meter C-band; Andrew, 4.5-meter C-band; Andrew, 4.5-meter Ku-band; Comtech, 7.3-meter C-band; Avantek, Microdyne, Pinzone receivers.

SNG Mobile Dish: Andrew, 2.3-meter Ku-band.

News Service: AP.

Ownership: Allbritton Communications Company (Group Owner).

Began Operation: December 19, 1953. John T. Griffin and James C. Leake increased holdings from 45% to 50% each when Bryan Mathes sold them his 10% stock (Television Digest, Vol. 16:45). Reorganization resulted in Griffin owning 55.81%. Transfer of control to Leakes approved by FCC Sept. 19, 1969 (Vol. 9:15). Sale to present owner by Leake Industries approved by FCC Feb. 14, 1983 (Vol. 22:45).

Represented (sales): Petry Television Inc.

Represented (legal): Hogan & Hartson.

Represented (engineering): Cohen, Dippell & Everist, P.C.

Personnel:

- Dale Nicholson, President & General Manager.
- Ken Koepka, Vice President, Broadcast Operations & Engineering.
- Jim Pitcock, Vice President, News.
- Ron Kelly, General Sales Manager.
- Patrick Baldwin, Local Sales Manager.
- Mark Renner, National Sales Manager.
- Richard Farrester, Program Director.
- Sarah Hugen, Business Manager.

Rates: On request.

NETWORK BASE HOURLY RATE: \$1250.

City of License: Little Rock. ADI: Little Rock. Rank: 56.

Total Households: ©MSI Consumer Market Data as of 1/1/93. TV Homes, TV% and Circulation ©1993 Arbitron. County coverage based on Arbitron study.

Net Weekly Circulation	State County	Total Households	TV Households	%
50% & Over				
ARKANSAS				
	Arkansas	8,300	8,200	99
	Ashley	8,800	8,600	98
	Bradley	4,500	4,400	98
	Calhoun	2,200	2,200	100
	Chicot	5,400	5,300	98
	Clark	7,700	7,600	99
	Cleburne	8,200	8,100	99
	Cleveland	2,900	2,800	97
	Conway	7,200	7,100	99
	Dallas	3,600	3,500	97
	Desha	5,800	5,700	98
	Drew	6,300	6,200	98
	Faulkner	22,700	22,400	99
	Garland	31,400	31,000	99
	Grant	5,300	5,200	98
	Hot Spring	10,100	10,000	99



KATV BMPCT-6071 Granted 6/9/65

© American Map Corp., No. 14244

Net Weekly Circulation	State County	Total Households	TV Households	%
50% & Over				
	Independence	11,900	11,700	98
	Jackson	7,300	7,200	99
	Jefferson	30,100	29,700	99
	Johnson	7,200	7,100	99
	Lee	4,500	4,400	98
	Lincoln	3,800	3,700	97
	Lonoke	14,400	14,200	99
	Monroe	4,200	4,100	98
	Montgomery	3,100	3,000	97
	Nevada	3,800	3,700	97
	Ouachita	11,800	11,600	98
	Perry	3,100	3,100	100
	Phillips	9,800	9,600	98
	Pike	3,900	3,800	97
	Pope	17,500	17,300	99
	Prairie	3,700	3,600	97
	Pulaski	138,300	137,200	99
	Saline	24,200	24,000	99
	Union	17,800	17,600	99
	Van Buren	5,900	5,800	98
	White	20,200	19,900	99
	Woodruff	3,600	3,500	97
	Yell	7,100	7,000	99
Between 25-49%				
	Baxter	14,000	13,700	98
	Columbia	9,600	9,400	98
	Cross	6,700	6,600	99
	Hempstead	8,200	8,100	99
	Howard	5,000	4,900	98
	Polk	7,000	6,800	97
	St Francis	9,900	9,700	98
(Continued on page A-96)				
Station Totals		796,600	785,000	99
Net Weekly Circulation (1993)				486,600
Average Daily Circulation (1993)				313,500

Arkansas—Little Rock

KLRT

Ch. 16

Network Service: Fox.

Licensee: Clear Channel Television Inc., 7322 Southwest Freeway, Houston, TX 77074.

Studio: 11711 W. Markham, Little Rock, AR 72211.

Telephone: 501-225-0016. Fax: 501-225-0428.

Technical Facilities: Channel No. 16 (482-488 MHz). Authorized power: 5000-kw max. visual, 500-kw max. aural. Antenna: 1772-ft. above av. terrain, 1266-ft. above ground, 2220-ft. above sea level.

Latitude 34° 47' 57"
Longitude 92° 29' 29"

Transmitter: Shinnall Mountain, 3-mi. W of Little Rock.

Satellite Earth Stations: Microdyne, 5-meter C-band; Microdyne, 3.7-meter C-band; RCA Americom Ku-band; M/A-Corn, Microdyne, RCA Americom receivers.

Ownership: Clear Channel Television Inc. (Group Owner).

Began Operation: June 26, 1983. Sale to present owner by LRTV Ltd. Partnership approved by FCC June 19, 1991.

Represented (sales): TeleRep Inc.

Represented (legal): Crowell & Moring.

Represented (engineering): David Steel & Associates Inc.

Personnel:

- Jerry H. Whitener, Vice President & General Manager.
- Vicki Rice, Program Manager.
- Joe Swaty, Station Manager.
- Joanne Mooney Canelli, General Sales Manager.
- Calvin Oring, National Sales Manager.
- Brian Coombs, Chief Engineer.
- Jane Horne, Business Manager.

Highest 30 Sec. Rate: \$1100.

City of License: Little Rock. ADI: Little Rock. Rank: 56.

Total Households: ©MSI Consumer Market Data as of 1/1/93. TV Homes, TV% and Circulation ©1993 Arbitron. County coverage based on Arbitron study.

Net Weekly Circulation	State County	Total Households	TV Households	%
50% & Over	ARKANSAS			
	Clark	7,700	7,600	99
	Desha	5,800	5,700	98
	Faulkner	22,700	22,400	99
	Grant	5,300	5,200	98
	Hot Spring	10,100	10,000	99
	Independence	11,900	11,700	98
	Jefferson	30,100	29,700	99
	Lincoln	3,800	3,700	97
	Lonoke	14,400	14,200	99
	Prairie	3,700	3,600	97
	Pulaski	138,300	137,200	99
	Saline	24,200	24,000	99
	White	20,200	19,900	99
	Woodruff	3,600	3,500	97
	Between 25-49%	Arkansas	8,300	8,200
Bradley		4,500	4,400	98
Cleburne		8,200	8,100	99



KLRT BMPCT-830126KE Granted 4/20/83 © American Map Corp., No. 14244

Net Weekly Circulation	State County	Total Households	TV Households	%
Between 25-49%	Conway	7,200	7,100	99
	Dallas	3,600	3,500	97
	Drew	6,300	6,200	98
	Garland	31,400	31,000	99
	Jackson	7,300	7,200	99
	Johnson	7,200	7,100	99
	Monroe	4,200	4,100	98
	Nevada	3,800	3,700	97
	Perry	3,100	3,100	100
	Pope	17,500	17,300	99
	Stone	4,100	4,000	98
	Yell	7,100	7,000	99
Between 5-24%	ARKANSAS	2,200	2,200	100
	Calhoun	5,400	5,300	98
	Chicot	2,900	2,800	97
	Cleveland	4,500	4,400	98
	Ouachita	11,800	11,600	98
	Pike	3,900	3,800	97
	Van Buren	5,900	5,800	98
Station Totals	465,300	459,300	99	
Net Weekly Circulation (1993)			235,700	
Average Daily Circulation (1993)			110,700	

NEED BROADCAST TV OR CABLE TV DATA FROM THE FACTBOOK ON TAPE OR DISKETTE? NEED CUSTOMIZED REPORTS?

Call Warren Publishing's Market Research & Data Sales Dept. **202-872-9200**

Arkansas—Little Rock

KTHV
Ch. 11

Network Service: CBS.

Licensee: Arkansas Television Co., Box 269, Little Rock, AR 72203.

Studio: 8th & Izard Sts., Little Rock, AR 72202.

Telephone: 501-376-1111. TWX: 910-722-7486. Fax: 501-376-3719.

Technical Facilities: Channel No. 11 (198-204 MHz). Authorized power: 316-kw visual, 37.6-kw aural. Antenna: Circularly polarized, 1710-ft. above av. terrain, 1098-ft. above ground, 2128-ft. above sea level.

Latitude 34° 47' 57"
Longitude 92° 29' 59"

Transmitter: Shinnall Mountain.

Satellite Earth Stations: Microdyne, 7-meter; Scientific-Atlanta, 7-meter; Scientific-Atlanta, 4.6-meter; Drake, Microdyne, Scientific-Atlanta receivers.

News Services: AP, UPI.

Ownership: Arkansas Television Co.

Began Operation: November 27, 1955.

Represented (sales): Seltel Inc.

Represented (legal): Peper, Martin, Jensen, Maichel & Hellage.

Personnel:

- Robert L. Brown, President & General Manager.
- Doug Laughter, Vice President, Station Operations.
- Suzanne Ramsel, Local Sales Manager.
- Lonnie Gibbons, National Sales Manager.
- Bob Hicks, Program Manager.
- Steve Doan, Production Manager.
- Fred Anderson, Director of Engineering.
- John Rehtraver, News Director.
- Dan McFadden, Promotion Director.

Highest 30 Sec. Rate: \$1000.

NETWORK BASE HOURLY RATE: \$725.

City of License: Little Rock. ADI: Little Rock. Rank: 56.

Total Households: ©MSI Consumer Market Data as of 1/1/93. TV Homes, TV% and Circulation ©1993 Arbitron. County coverage based on Arbitron study.

Net Weekly Circulation	State County	Total Households	TV Households	%
50% & Over	ARKANSAS			
	Arkansas	8,300	8,200	99
	Bradley	4,500	4,400	98
	Calhoun	2,200	2,200	100
	Clark	7,700	7,600	99
	Cleburne	8,200	8,100	99
	Cleveland	2,900	2,800	97
	Conway	7,200	7,100	99
	Dallas	3,600	3,500	97
	Desha	5,800	5,700	98
	Faulkner	22,700	22,400	99
	Garland	31,400	31,000	99
	Grant	5,300	5,200	98
	Hot Spring	10,100	10,000	99
	Independence	11,900	11,700	98
	Jackson	7,300	7,200	99
	Jefferson	30,100	29,700	99
	Johnson	7,200	7,100	99
	Lee	4,500	4,400	98
	Lincoln	3,800	3,700	97
	Lonoke	14,400	14,200	99
	Monroe	4,200	4,100	98
	Montgomery	3,100	3,000	97
	Nevada	3,800	3,700	97
	Quachita	11,800	11,600	98
	Perry	3,100	3,100	100



KTHV BPCT-850507KF Granted 8/15/85 © American Map Corp., No. 14244

Net Weekly Circulation	State County	Total Households	TV Households	%
50% & Over	Phillips	9,800	9,600	98
	Pike	3,900	3,800	97
	Pope	17,500	17,300	99
	Prairie	3,700	3,600	97
	Pulaski	138,300	137,200	99
	Saline	24,200	24,000	99
	Van Buren	5,900	5,800	98
	White	20,200	19,900	99
	Woodruff	3,600	3,500	97
	Yell	7,100	7,000	99
ARKANSAS				
Between 25-49%	Baxter	14,000	13,700	98
	Drew	6,300	6,200	98
	Hempstead	8,200	8,100	99
	Izard	4,800	4,600	96
	St Francis	9,900	9,700	98
	Searcy	3,100	3,000	97
	Stone	4,100	4,000	98
ARKANSAS				
Between 5-24%	Ashley	8,800	8,600	98
	Boone	11,400	11,200	98
	Carroll	7,800	7,700	99
	Chicot	5,400	5,300	98
	Craighead	27,000	26,700	99
	Cross	6,700	6,600	99
	Franklin	5,600	5,500	98
	Greene	12,500	12,300	98
	Howard	5,000	4,900	98
	Logan	7,700	7,600	99
	Polk	7,000	6,800	97
	Sebastian	40,100	39,700	99
	Sevier	5,100	5,000	98
	Sharp	5,900	5,700	97
Station Totals		665,700	656,300	99
Net Weekly Circulation (1993)				419,600
Average Daily Circulation (1993)				236,900

Arkansas—Pine Bluff

KASN

Ch. 38

Network Service: None, independent.

Licensee: Mercury Bcstg. Corp., 185 Terrell Rd., No. 403, San Antonio, TX 78209.

Studio: 11711 W. Markham, Little Rock, AR 72211.

Mailing Address: Box 21616, Little Rock, AR 72221.

Telephone: 512-225-0038. Fax: 501-225-0428.

Technical Facilities: Channel No. 38 (614-620 MHz). Authorized power: 5000-kw max. visual, 500-kw max. aural. Antenna: Circularly polarized, 1945-ft. above av. terrain, 1879-ft. above ground, 2219-ft. above sea level.

Latitude 34° 26' 31"
Longitude 92° 13' 03"

Transmitter: 2-mi. W of Redfield.

Multichannel TV Sound: Stereo only.

Satellite Earth Stations: Scientific-Atlanta, 5-meter Ku-band; United Satellite Systems, 5-meter C-band; M/A-Com, 3-meter C-band; Agile, M/A-Com, Scientific-Atlanta receivers.

Ownership: Mercury Broadcasting Corp. (Group Owner).

Began Operation: June 17, 1986. Sale to present owner by MMC TV Corp. approved by FCC Dec. 24, 1991.

Represented (sales): Blair Television.

Represented (legal): Fisher, Wayland, Cooper & Leader.

Represented (engineering): John Fergie & Associates.

Personnel:

- Jerry Whitener, Station Manager.
- Dave Joseph, Director of Sales.
- Kim Johns, Program Director.
- Jay Summerlin, Promotion Director.
- Jane Herne, Business Manager.
- Diane Giles, Traffic Manager.

Highest 30 Sec. Rate: \$400.

City of License: Pine Bluff. ADI: Little Rock. Rank: 56.

Total Households: ©MSI Consumer Market Data as of 1/1/93. TV Homes, TV% and Circulation ©1993 Arbitron. County coverage based on Arbitron study.

Net Weekly Circulation	State County	Total Households	TV Households	%
50% & Over	ARKANSAS			
	Arkansas	8,300	8,200	99
	Cleveland	2,900	2,800	97
Between 25-49%	ARKANSAS			
	Calhoun	2,200	2,200	100
	Clark	7,700	7,600	99
	Dallas	3,600	3,500	97
	Desha	5,800	5,700	98
	Faulkner	22,700	22,400	99
	Grant	5,300	5,200	98
	Hot Spring	10,100	10,000	99
	Jefferson	30,100	29,700	99
Lincoln	3,800	3,700	97	



KASN BMPCT-850410KH Granted 5/15/85 © American Map Corp., No. 14244

Net Weekly Circulation	State County	Total Households	TV Households	%
Between 25-49%	Lonoke	14,400	14,200	99
	Monroe	4,200	4,100	98
	Prairie	3,700	3,600	97
	Pulaski	138,300	137,200	99
	Saline	24,200	24,000	99
Between 5-24%	ARKANSAS			
	Bradley	4,500	4,400	98
	Chicot	5,400	5,300	98
	Cleburne	8,200	8,100	99
	Conway	7,200	7,100	99
	Drew	6,300	6,200	98
	Garland	31,400	31,000	99
	Jackson	7,300	7,200	99
	Nevada	3,800	3,700	97
	Ouachita	11,800	11,600	98
	Perry	3,100	3,100	100
	Van Buren	5,900	5,800	98
	White	20,200	19,900	99
	Woodruff	3,600	3,500	97
Station Totals		406,000	401,000	99
Net Weekly Circulation (1993)				118,700
Average Daily Circulation (1993)				34,400

There is no more visible place for your advertising message than the pages of the...

Television & Cable Factbook

Arkansas—Pine Bluff

KVTN

Ch. 25

Network Service: None, independent.

Licensee: Agape Church Inc., Box 22007, Little Rock, AR 72221.

Studio: 701 Napa Valley Dr., Little Rock, AR 72211.

Telephone: 501-223-2525. **Fax:** 501-221-3837.

Technical Facilities: Channel No. 25 (536-542 MHz). Authorized power: 4368-kw max. visual. Antenna: 624-ft. above av. terrain, 624-ft. above ground, 820-ft. above sea level.

Latitude 34° 31' 52"
Longitude 92° 02' 42"

Transmitter: S side of Rte. 161, 4.5-mi. W of England.

Satellite Earth Station: 2.8-meter C-band.

Ownership: Agape Church Inc.

Began Operation: December 1, 1988.

Represented (legal): Gardner, Carton & Douglas.

Represented (engineering): E. Harold Munn Jr. & Associates Inc.

Personnel:

H. L. Caldwell, President.

Randy Wright, General Manager.

Kim Worden, General Sales Manager & Program Director.

Bob Porto, Chief Engineer.

Highest 30 Sec. Rate: \$75.

City of License: Pine Bluff. **ADI:** Little Rock. **Rank:** 56.

Total Households: ©MSI Consumer Market Data as of 1/1/93. TV Homes, TV% and Circulation ©1993 Arbitron. County coverage based on Arbitron study.



KVTN BMPCT-880323KJ Granted 4/29/88 © American Map Corp., No. 14244

Net Weekly Circulation	State County	Total Households	TV Households	%
ARKANSAS				
Between 5-24%	Jefferson	30,100	29,700	99
	Lonoke	14,400	14,200	99
Station Totals		44,500	43,900	99
Net Weekly Circulation (1993)			9,400	
Average Daily Circulation (1993)			3,200	

Arkansas—Rogers

KFAA

Ch. 51

(Satellite of KPOM-TV, Fort Smith, AR)

Network Service: NBC.

Licensee: JDG Television Inc., 7401 N. Kelley Blvd., Oklahoma City, OK 73113.

Studio: 114 S. First St., Rogers, AR 72756.

Telephone: 405-843-6641.

Technical Facilities: Channel No. 51 (692-698 MHz). Authorized power: 184-kw max. visual. Antenna: 469-ft. above av. terrain, 184-ft. above ground, 1742-ft. above sea level.

Latitude 36° 12' 15"
Longitude 94° 06' 05"

Transmitter: Fitzgerald Mountain, 1.8-mi. NE of Springdale, AR.

Ownership: Griffin Television Inc. (Group Owner).

Began Operation: October 1, 1989.

Represented (sales): TeleRep Inc.

Represented (legal): Fletcher, Heald & Hildreth.

Represented (engineering): Cohen, Dippell & Everist, P.C.

Personnel:

See KPOM-TV, Fort Smith, AR.

City of License: Rogers. ADI: Fort Smith. Rank: 117.

Total Households: ©MSI Consumer Market Data as of 1/1/93. TV Homes, TV% and Circulation ©1993 Arbitron. County coverage based on Arbitron study.

Net Weekly Circulation	State County	Total Households	TV Households	%
50% & Over	ARKANSAS Benton	40,000	39,300	98
Between 25-49%	ARKANSAS Washington	45,000	44,200	98



KFAA BPCT-920625KE Granted 9/21/92 © American Map Corp., No. 14244

Net Weekly Circulation	State County	Total Households	TV Households	%
Between 5-24%	ARKANSAS Madison	4,500	4,400	98
Station Totals		89,500	87,900	98
Net Weekly Circulation (1993)			44,400	
Average Daily Circulation (1993)			20,900	

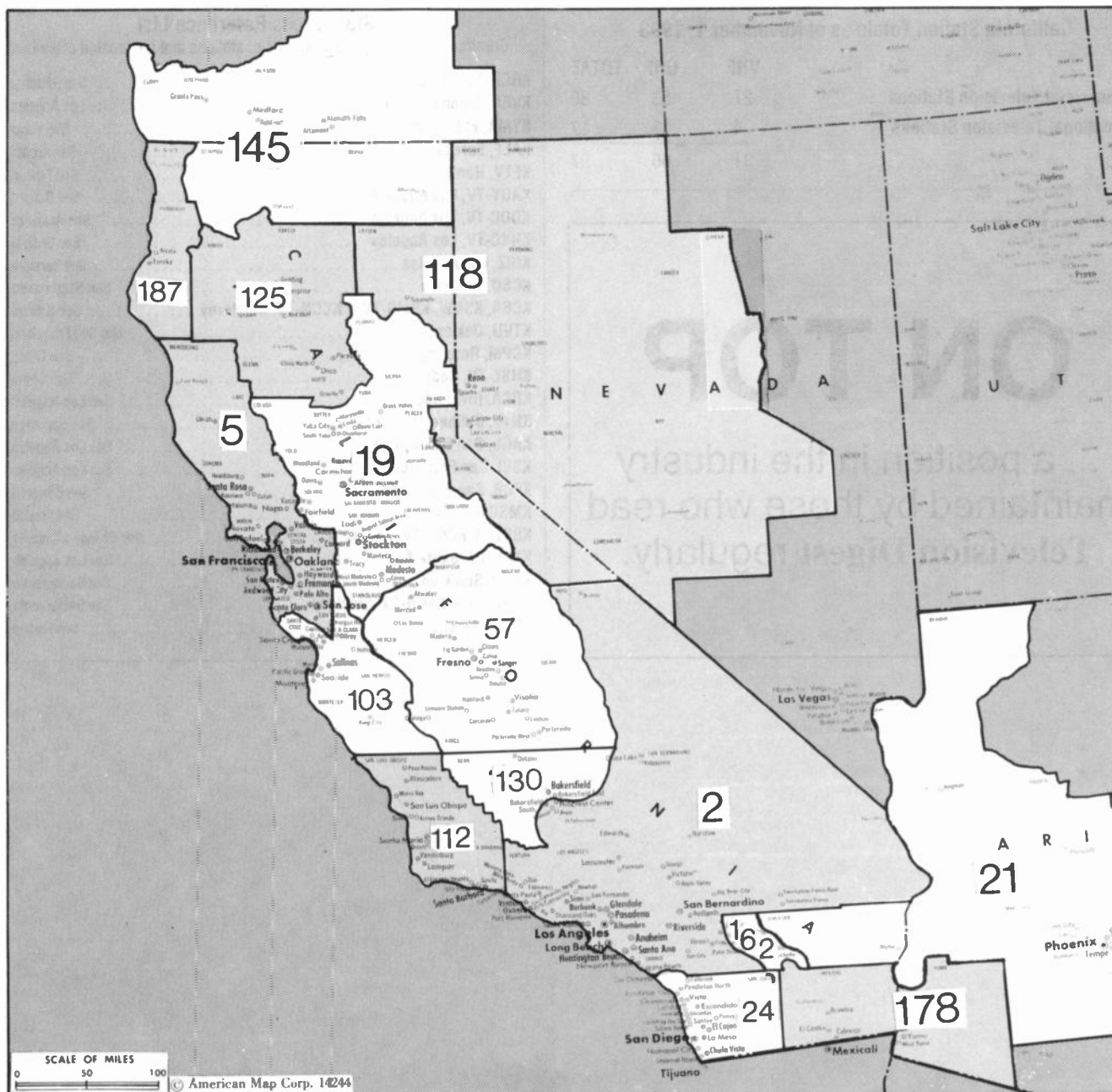
Arkansas

KARK-TV, Little Rock (Arbitron Data Continued)

Net Weekly Circulation	State County	Total Households	TV Households	%
Between 5-24%	ARKANSAS			
	Carroll	7,800	7,700	99
	Chicot	5,400	5,300	98
	Clay	7,500	7,400	99
	Columbia	9,600	9,400	98
	Craighead	27,000	26,700	99
	Cross	6,700	6,600	99
	Franklin	5,600	5,500	98
	Howard	5,000	4,900	98
	Lee	4,500	4,400	98
	Little River	5,200	5,100	98
	Marion	5,200	5,100	98
	Mississippi	20,300	20,000	99
	Phillips	9,800	9,600	98
	Poinsett	9,300	9,200	99
	Sebastian	40,100	39,700	99
	Sevier	5,100	5,000	98
	Union	17,800	17,600	99
	Washington	45,000	44,200	98

KATV, Little Rock (Arbitron Data Continued)

Net Weekly Circulation	State County	Total Households	TV Households	%
Between 25-49%	ARKANSAS			
	Stone	4,100	4,000	98
	MISSISSIPPI			
	Coahoma	10,200	10,000	98
Between 5-24%	ARKANSAS			
	Boone	11,400	11,200	98
	Carroll	7,800	7,700	99
	Craighead	27,000	26,700	99
	Crittenden	17,500	17,200	98
	Greene	12,500	12,300	98
	Izard	4,800	4,600	96
	Lafayette	3,600	3,500	97
	Lawrence	6,700	6,600	99
	Little River	5,200	5,100	98
	Logan	7,700	7,600	99
	Miller	14,400	14,200	99
	Poinsett	9,300	9,200	99
	Randolph	6,500	6,400	98
	Searcy	3,100	3,000	97
	Sevier	5,100	5,000	98
	Sharp	5,900	5,700	97
	MISSISSIPPI			
	Bolivar	13,000	12,700	98
	Sunflower	9,400	9,200	98
Washington	22,500	22,200	99	
TEXAS				
Bowie	30,900	30,600	99	



Market	Arbitron ADI TV Households	Rank	Market Area Commercial TV Stations
Los Angeles, CA	4,978,800	2	KABC-TV (7), KCAL (9), KCBS-TV (2), KCOP (13), KDOC-TV (56), KHIZ (64), KHSC-TV (46), KMEX-TV (34), KNBC-TV (4), KRCA (62), KSCI (18), KSTV-TV (57), KTBN-TV (40), KTLA (5), KTTV (11), KVEA (52), KWHY-TV (22)
San Francisco, CA	2,225,500	5	KBHK-TV (44), KCNS (38), KDTV (14), KFCB (42), KFTY (50), KFWU (8), KGO-TV (7), KICU-TV (36), KLXV-TV (65), KNTV (11), KOFY-TV (20), KPX (5), KPST-TV (66), KRON-TV (4), KSTS (48), KTSF (26), KTVU (2)
Sacramento-Stockton, CA	1,093,000	19	KCMY (29), KCRA-TV (3), KCSO (19), KFTL (64), KOVR (13), KRBK-TV (31), KSCH-TV (58), KTXL (40), KXTV (10)
Phoenix, AZ	1,061,300	21	KMOH-TV (6), KNXV-TV (15), KPAZ-TV (21), KPHO-TV (5), KPNX (12), KTSP-TV (10), KTVK (3), KTVW-TV (33), KUSK (7), KUTP (45)
San Diego, CA	919,900	24	KFMB-TV (8), KGTV (10), KNSD (39), KTTY (69), KUSI-TV (51), XETV (6), XEWT-TV (12)
Fresno-Visalia, CA	465,500	57	KAIL (53), KFSN-TV (30), KFTV (21), KGMC (43), KJEO (47), KKAK (61), KMPH (26), KMSG-TV (59), KSEE (24)
Salinas-Monterey, CA	233,100	103	KCBA (35), KCCN-TV (46), KSBW (8), KSMS-TV (67)
Santa Barbara-Santa Maria-San Luis Obispo, CA	210,700	112	KADE (33), KADY-TV (63), KCOY-TV (12), KEYT-TV (3), KSBY (6)
Reno, NV	195,100	118	KAME-TV (21), KOLO-TV (8), KREN-TV (27), KRNV (4), KTVN (2)
Chico-Redding, CA	171,000	125	KCPM (24), KCVU (30), KHSL-TV (12), KRCR-TV (7)
Bakersfield, CA	168,100	130	KBAK-TV (29), KERO-TV (23), KGET (17), KUZZ-TV (45)
Medford, OR	140,000	145	KDKF (31), KDRV (12), KOB (5), KOTI (2), KTVL (10)
Palm Springs, CA	101,500	162	KESQ-TV (42), KMIR-TV (36)
El Centro, CA-Yuma, AZ	71,800	178	KECY-TV (9), KSWT (13), KYMA (11), XHBC-TV (3)
Eureka, CA	56,600	187	KAEF (23), KIEM-TV (3), KVIQ-TV (6)

California

California Station Totals as of November 1, 1993

	VHF	UHF	TOTAL
Commercial Television Stations	27	53	80
Educational Television Stations	4	13	17
	31	66	97

ON TOP

... a position in the industry
maintained by those who read
Television Digest regularly.

State Cross Reference List

Communities that receive programs of stations that are located elsewhere.

KRCR-TV, Chico	See Redding, CA
KVEA, Corona	See Los Angeles, CA
KYMA, El Centro	See Yuma, AZ
KAEF, Eureka	See Arcata, CA
KFTV, Hanford	See Fresno, CA
KADY-TV, Los Angeles	See Oxnard, CA
KDOC-TV, Los Angeles	See Anaheim, CA
KHSC-TV, Los Angeles	See Ontario, CA
KHIZ, Los Angeles	See Barstow, CA
KCSO, Modesto	See Sacramento, CA
KCBA, KSBW, KSMS-TV & KCCN-TV, Monterey	See Salinas, CA
KTVU, Oakland	See San Francisco, CA
KCPM, Redding	See Chico, CA
KHSL-TV, Redding	See Chico, CA
KRCA, Riverside	See Los Angeles, CA
KNTV, Salinas-Monterey	See San Jose, CA
KAGL, San Bernardino	See Los Angeles, CA
KSCI, San Bernardino	See Los Angeles, CA
KFCB, San Francisco	See Concord, CA
KMSG-TV, Sanger	See Fresno, CA
KSBW & KCCN-TV, San Jose	See Salinas-Monterey, CA
KTBN-TV, Santa Ana	See Los Angeles, CA
KCSO, Stockton	See Sacramento, CA
KOVR-TV & KSCH-TV, Stockton	See Sacramento, CA
KMPH, Visalia	See Fresno, CA

California—Anaheim

KDOC-TV

Ch. 56

Network Service: None, independent.

Licensee: Golden Orange Broadcasting Co. Inc., 1730 S. Clementine St., Anaheim, CA 92802.

Studio: 1730 S. Clementine St., Anaheim, CA 92802.

Telephone: 714-999-5000. **Fax:** 714-999-1218.

Technical Facilities: Channel No. 56 (722-728 MHz). Authorized power: 2820-kw max. & 331-kw horizontal visual, 652-kw max. & 76.2-kw horizontal aural. Antenna: 2386-ft. above av. terrain, 220-ft. above ground, 5555-ft. above sea level.

Latitude 34° 11' 14"
Longitude 117° 42' 01"

Transmitter: Sunset Ridge, 5-mi. NE of Claremont.

Multichannel TV Sound: Stereo only.

Satellite Earth Stations: AFC, 3.7-meter Ku-band; M/A-Com, 3.7-meter C-band; Simulsat, 5-meter C-band; Omni Ku-band; Standard Communications, Drake, Scientific-Atlanta, M/A-Com receivers.

News Service: CNN.

Ownership: Golden Orange Broadcasting Co. Inc.

Began Operation: October 1, 1982.

Represented (legal): Cohn & Marks.

Represented (engineering): Jules Cohen & Associates, P.C.

Personnel:

- Calvin Brack, Chief Executive Officer.
- Charles Velona, General Manager.
- Shurlee Thompson, General Sales Manager.
- Carolyn Mangano, Local Sales Manager.
- Michelle Merker, Host/Producer.
- Lisa Starr, Program Manager.
- Roger Knipp, Chief Engineer.
- Steve Schaub, Promotion Editor.
- Carol McConnell, Business Manager.
- Marilyn Murray, Office Manager.
- Carole Maddox, Traffic Manager.

Highest 30 Sec. Rate: \$250.



KDOC-TV BMPCT-811113KF Granted 12/22/81 © American Map Corp., No. 14244

City of License: Anaheim. **ADI:** Los Angeles. **Rank:** 2.

Total Households: ©MSI Consumer Market Data as of 1/1/93. TV Homes, TV% and Circulation ©1993 Arbitron. County coverage based on Arbitron study.

Net Weekly Circulation	State County	Total Households	TV Households	%
CALIFORNIA				
Between 5-24%	Los Angeles	3,064,300	2,988,200	98
	Orange	860,300	846,400	98
Station Totals		3,924,600	3,834,600	98
Net Weekly Circulation (1993)				260,200
Average Daily Circulation (1993)				86,600

California—Arcata-Eureka

KAEF

Ch. 23

(Satellite of KRCR-TV, Redding, CA)

Network Service: ABC.

Licensee: California-Oregon Broadcasting Inc., 755 Auditorium Dr., Redding, CA 96001.

Studio: 540 E St., Eureka, CA 95501.

Telephone: 916-243-7777. Fax: 916-243-0217.

Technical Facilities: Channel No. 23 (524-530 MHz). Authorized power: 141-kw max. visual, 14-kw max. aural. Antenna: 1636-ft. above av. terrain, 279-ft. above ground, 2890-ft. above sea level.

Latitude 40° 43' 36"
Longitude 123° 58' 18"

Transmitter: 1733 Barry Ridge, 11-mi. ESE of Eureka.

Ownership: California-Oregon Broadcasting Inc. (Group Owner).

Began Operation: August 1, 1987; left air April 30, 1989. Sale to present owner by The Mad River Bcstg. Co. Inc. approved by FCC Aug. 4, 1989. Resumed operation Oct. 1989.

Represented (sales): Blair Television.

Represented (legal): Reed, Smith, Shaw & McClay.

Personnel:

Doreeta Domke, Vice President & General Manager.

Dennis Siewert, General Sales Manager.

Dave West, Local Sales Manager.

Doug Bush, Chief Engineer.

Cal Hunter, News Director.

Glenn Marsh, Promotion Director.

Highest 30 Sec. Rate: \$450.

City of License: Arcata. ADI: Eureka. Rank: 187.

Total Households: ©MSI Consumer Market Data as of 1/1/93. TV Homes, TV% and Circulation ©1993 Arbitron. County coverage based on Arbitron study.



KAEF BPCT-821207KE Granted 2/27/84

© American Map Corp., No. 14244

Net Weekly Circulation	State County	Total Households	TV Households	%
50% & Over	CALIFORNIA Humboldt	48,300	46,500	96
	CALIFORNIA Del Norte	8,700	8,200	94
Station Totals		57,000	54,700	96
Net Weekly Circulation (1993)				30,100
Average Daily Circulation (1993)				13,600

California—Bakersfield

KBAK-TV

Ch. 29

Network Service: ABC.

Licensee: BBC License Subsidiary L.P., 980 N. Michigan Ave., Box 1200, Chicago, IL 60611.

Studio: 1901 Westwind Dr., Bakersfield, CA 93301.

Telephone: 205-434-1010. TWX: 910-327-1109. Fax: 805-327-5603.

Technical Facilities: Channel No. 29 (560-566 MHz). Authorized power: 1700-kw max. & 77.6-kw horizontal visual, 340-kw max. & 15.5-kw horizontal aural. Antenna: 3730-ft. above av. terrain, 230-ft. above ground, 7775-ft. above sea level.

Latitude	35°	27'	11"
Longitude	118°	35'	25"

Transmitter: Breckenridge Mountain, 24-mi. ENE of Bakersfield.

Satellite Earth Stations: Andrew, 7.3-meter C-band; Scientific-Atlanta, 5-meter C-band; Andrew, 4.5-meter C-band; AFC, 3.7-meter Ku-band; Avantek, M/A-Corn, Scientific-Atlanta receivers.

News Service: AP.

Ownership: Burnham Broadcasting Co. (Group Owner).

Began Operation: August 20, 1953. Sale to Reeves Broadcasting Corp. by San Francisco Chronicle approved Oct. 12, 1960 by FCC (Television Digest, Vol. 16:36, 42). Sale to Harriscope Bcstg. Corp. by Reeves Broadcasting Corp. approved May 12, 1964 by FCC (Vol. 3:52; 4:18). Sale to present owner by Harriscope approved by FCC Oct. 2, 1986.

Represented (sales): Katz Continental Television.

Represented (legal): Fisher, Wayland, Cooper & Leader.

Represented (engineering): Hammett & Edison Inc.

Personnel:

- Philip Nye, General Manager.
- Marlene H. Delano, General Sales Manager.
- Tom Rosenbaum, Station Manager & News Director.
- Nancy Clarke, Program Director.
- Phil Dunton, Chief Engineer.
- Marybeth Richmond, Promotion Director.
- Patti Leveque, Business Manager.

Highest 30 Sec. Rate: \$1400.

NETWORK BASE HOURLY RATE: \$771.

City of License: Bakersfield. ADI: Bakersfield. Rank: 130.

Total Households: ©MSI Consumer Market Data as of 11/1/93. TV Homes, TV% and Circulation ©1993 Arbitron. County coverage based on Arbitron study.



KBAK-TV BPCT-4248 Granted 9/23/69 © American Map Corp., No. 14244

Net Weekly Circulation	State County	Total Households	TV Households	%
50% & Over	CALIFORNIA Kern West	166,700	161,300	97
	CALIFORNIA Tulare	103,600	99,700	96
Between 25-49%	CALIFORNIA Kings	30,900	29,600	96
	San Bernardino North	86,300	83,800	97
Station Totals		387,500	374,400	97
Net Weekly Circulation (1993)				178,300
Average Daily Circulation (1993)				88,200

RFS Radio Frequency Systems, Inc.
Cablewave Systems Division

Cablewave Systems
60 Dodge Ave.
North Haven, CT 06473
(203) 239-3311
SALES FAX (203) 234-7718

- Turnkey RF Subsystems
- Bogner® LPTV, UHF, VHF, MMDS/ITFS antennas
- Flexwell® transmission line and connectors

California—Bakersfield

KERO-TV

Ch. 23

Network Service: CBS.

Licensee: McGraw-Hill Bcstg. Co. Inc., Box 2367, Bakersfield, CA 93303.

Studio: Television Center, 321 21st St., Bakersfield, CA 93303.

Telephone: 805-327-1441. **TWX:** 910-327-1103. **Fax:** 805-322-1701.

Technical Facilities: Channel No. 23 (524-530 MHz). Authorized power: 1760-kw max. & 323-kw horizontal visual, 352-kw max. & 72.4-kw horizontal aural. Antenna: Directional, 3700-ft. above av. terrain, 183-ft. above ground, 7668-ft. above sea level.

Latitude 35° 27' 14"
Longitude 118° 35' 37"

Transmitter: Breckenridge Mountain, 22-mi. E of Bakersfield.

Satellite Earth Stations: Microdyne, 7-meter C-band; Scientific-Atlanta, 7-meter C-band; Scientific-Atlanta, 4.6-meter C-band; Microdyne, 3.7-meter Ku-band; M/A-Corn, Microdyne, Scientific-Atlanta receivers.

News Service: AP.

Ownership: McGraw-Hill Broadcasting Co. (Group Owner).

Began Operation: September 26, 1953. This station operated simultaneously on Chs. 10 & 23 from July 1 to Sept. 1, 1963, and thereafter only on Ch. 23. Sale to present owners by Time-Life Bcst. Inc. approved by FCC March 8, 1972 (Television Digest, Vol. 12:10, 11). Sale to Time-Life by Transcontinent Television Corp. approved Feb. 19, 1964 by FCC (Vol. 3:15, 16, 31, 48). Merger of Marietta Bcstg. Inc. (including KFMB-TV-AM, San Diego) into Transcontinent Television Corp. approved May 13, 1959 (Vol. 15:7, 12, 20).

Represented (sales): Harrington, Righter & Parsons Inc.

Represented (legal): Koteen & Naftalin.

Personnel:

Christopher Westerkamp, Vice President & General Manager.
David C. Carlolite, General Sales Manager.
Michael Knotek, National Sales Manager.
Louis Rapage, Director, Production, Program Operations & Promotion.
Norman E. Hall, Director, Engineering.
Walt Brown, News Director.
Lynn Noel, Director, Community Affairs.
Ray Schiffhauer, Director, Business Affairs.

Rates: On request.

City of License: Bakersfield. **ADI:** Bakersfield. **Rank:** 130.



KERO-TV BMPCT-3748 Granted 3/16/56 © American Map Corp., No. 14244

Total Households: ©MSI Consumer Market Data as of 1/1/93. TV Homes, TV% and Circulation ©1993 Arbitron. County coverage based on Arbitron study.

Net Weekly Circulation	State County	Total Households	TV Households	%
50% & Over	CALIFORNIA Kern West	166,700	161,300	97
	CALIFORNIA Tulare	103,600	99,700	96
Between 25-49%	CALIFORNIA Kern East	29,100	28,200	97
	CALIFORNIA Kings	30,900	29,600	96
Station Totals		330,300	318,800	97
Net Weekly Circulation (1993)				175,900
Average Daily Circulation (1993)				89,900

California—Bakersfield

KGET

Ch. 17

Network Service: NBC.

Licensee: KGET-TV Inc., 2831 Eye St., Bakersfield, CA 93301.

Studio: 28th & Eye Sts., Bakersfield, CA 93301.

Mailing Address: Box 1700, Bakersfield, CA 93302.

Telephone: 805-327-7511. **TWX:** 910-327-1120. **Fax:** 805-327-1994.

Technical Facilities: Channel No. 17 (488-494 MHz). Authorized power: 5000-kw max. & 398-kw horizontal visual, 500-kw max. & 39.8-kw horizontal aural. Antenna: 1400-ft. above av. terrain, 288-ft. above ground, 3813-ft. above sea level.

Latitude 35° 26' 20"
Longitude 118° 44' 23"

Transmitter: Mount Adelaide, 16-mi. E of Bakersfield.

Multichannel TV Sound: Stereo only.

Satellite Earth Stations: ADM, 6.1-meter C-band; Harris, 6-meter Ku-band; RCA, 3.66-meter Ku-band; Harris, 3-meter Ku-band; United Satellite Systems, 4.3-meter C-band; Harris, M/A-Com, Scientific-Atlanta, United Satellite Systems receivers.

News Services: AP, UPI.

Ownership: Ackerley Communications Inc. (Group Owner).

Began Operation: November 8, 1959. Sale to present owner by Gillett Bcstg. Co. approved by FCC Oct. 14, 1983. Sale to Gillett by ASI Communications approved by FCC June 20, 1978. Transfer to Atlantic States Industries from Lincoln Dellar & wife approved Sept. 11, 1969 (Television Digest, Vol. 8:49; 9:37). Previous sale to Dellar by group which included Dellar as 41.2% stockholder approved Dec. 31, 1962.

Represented (sales): Blair Television.

Represented (legal): Rubin, Winston, Diercks & Harris.

Personnel:

- Raymond A. Watson, Vice President & General Manager.
- Tom Randour, General Sales Manager.
- Cheryl Rydia, National Sales Manager.
- Shirley Sanford, Program Director.
- Jack Bowe, News Director.
- Tom Ballew, Chief Engineer.
- Steve Hall, Production Manager.
- Silvia Navarre, Business Manager.

Highest 30 Sec. Rate: \$2000.

NETWORK BASE HOURLY RATE: \$500.

City of License: Bakersfield. **ADI:** Bakersfield. **Rank:** 130.

Total Households: ©MSI Consumer Market Data as of 1/1/93. TV Homes, TV% and Circulation ©1993 Arbitron. County coverage based on Arbitron study.



KGET BMPCT-781101KE Granted 12/22/78 © American Map Corp., No. 14244

Net Weekly Circulation	State County	Total Households	TV Households	%
50% & Over	CALIFORNIA			
	Kern West	166,700	161,300	97
Between 25-49%	CALIFORNIA			
	Tulare	103,600	99,700	96
Between 5-24%	CALIFORNIA			
	Kern East	29,100	28,200	97
Station Totals		299,400	289,200	97
Net Weekly Circulation (1993)				162,500
Average Daily Circulation (1993)				83,400

UHF, VHF, ITFS/MMDS
Broadcast Products and Services
Turnkey Systems Since 1960

PO Box 68 • White Haven, PA 18661 • 717-443-9575
1-800-233-6193 FAX 717-443-9257

California—Bakersfield

KUZZ-TV

Ch. 45

Network Service: None, independent.

Licensee: Buck Owens Production Co. Inc., 3223 Sillect Ave., Bakersfield, CA 93308.

Studio: 3223 Sillect Ave., Bakersfield, CA 93308.

Telephone: 805-326-1011. Fax: 805-328-7576.

Technical Facilities: Channel No. 45 (656-662 MHz). Authorized power: 5000-kw max. visual, 500-kw max. aural. Antenna: 1325-ft. above av. terrain, 144-ft. above ground, 3665-ft. above sea level.

Latitude 35° 26' 20"

Longitude 118° 44' 24"

Transmitter: Mount Adelaide, approx. 15-mi. ENE of Bakersfield.

Multichannel TV Sound: Stereo only.

Satellite Earth Station: Scientific-Atlanta C-band.

AM Affiliate: KCWR.

FM Affiliate: KUZZ-FM.

Ownership: Buck Owens Production Co. Inc.

Began Operation: December 1, 1988. Sale to present owner by Dorothy J. Owens approved by FCC Aug. 27, 1990 (Television Digest, Vol. 30:37).

Represented (sales): Settel Inc.

Represented (legal): Mullin, Rhyne, Emmons & Topel, P.C.

Personnel:

Dorothy Owens, Vice President & General Manager.

Kalvin Pike, General Sales Manager.

James Foss, Chief Engineer.

Luann Graham, Business Manager.

Teresa Ford, Program & Promotion Director.

Rates: On request.

City of License: Bakersfield. ADI: Bakersfield. Rank: 130.

Total Households: ©MSI Consumer Market Data as of 1/1/93. TV Homes, TV% and Circulation ©1993 Arbitron. County coverage based on Arbitron study.



KUZZ-TV BMPCT-880106KH Granted 6/8/88 © American Map Corp., No. 14244

Net Weekly Circulation	State County	Total Households	TV Households	%
Between 25-49%	CALIFORNIA Kern West	166,700	161,300	97
Between 5-24%	CALIFORNIA Kings Tulare	30,900 103,600	29,600 99,700	96 96
Station Totals		301,200	290,600	96
Net Weekly Circulation (1993)				96,600
Average Daily Circulation (1993)				39,000

California—Barstow

KHIZ
Ch. 64

Network Service: None, independent.

Licensee: Sunbelt Television Inc., Box 6464, Victorville, CA 92392.

Studio: 15605 Village Dr., Victorville, CA 92394.

Telephone: 619-251-5888. **Fax:** 619-241-0056.

Technical Facilities: Channel No. 64 (770-776 MHz). Authorized power: 3134-kw max. visual, 627-kw max. aural. Antenna: 1701-ft. above av. terrain, 203-ft. above ground, 4690-ft. above sea level.

Latitude 34° 36' 34"
Longitude 117° 17' 20"

Transmitter: Quartzsite Mountain, 24-mi. SW of Barstow.

Satellite Earth Station: Microdyne, 3.6-meter; Microdyne receivers.

Ownership: Sunbelt Television Inc.

Began Operation: August 15, 1987.

Represented (sales): Roslin TV Sales.

Represented (legal): Baker & Hostetler.

Represented (engineering): Radio Engineering Co.

Personnel:

- Riley Jackson, President.
- Ray Webb, General Manager.
- Dave Griffiths, Station Manager.
- Greg Carpenter, Engineering Director.
- Paul Kissell, Operations Director.
- Karen Stolt, Sales Manager.
- Bill Peters, News Director.
- Debbie Kershner, Program Director.
- Lynn Hanson, Promotion Director.
- Rosio De Ponio, Business Manager.
- John Sheridan, Marketing & Promotion Director.

Highest 30 Sec. Rate: \$150.

City of License: Barstow. **ADI:** Los Angeles. **Rank:** 2.

Total Households: ©MSI Consumer Market Data as of 1/1/93. TV Homes, TV% and Circulation ©1993 Arbitron. County coverage based on Arbitron study.



KHIZ BMPCT-860212KS Granted 4/17/86 © American Map Corp., No. 14244

Net Weekly Circulation	State County	Total Households	TV Households	%
CALIFORNIA				
Between 25-49%	San Bernardino North	86,300	83,800	97
CALIFORNIA				
Between 5-24%	Kern East	29,100	28,200	97
Station Totals		115,400	112,000	97
Net Weekly Circulation (1993)				34,300
Average Daily Circulation (1993)				12,400

California—Chico

KCPM

Ch. 24

Network Service: NBC.

Licensee: KCPM Licensee Co., 2121 Ave. of the Stars, Suite 2800, Los Angeles, CA 90067.

Studio: 180 E. 4th St., Chico, CA 95928.

Telephone: 916-893-2424. **Fax:** 916-893-1033.

Technical Facilities: Channel No. 24 (530-536 MHz). Authorized power: 5000-kw visual, 500-kw aural. Antenna: 1850-ft. above av. terrain, 997-ft. above ground, 2762-ft. above sea level.

Latitude 40° 15' 31"
Longitude 122° 05' 20"

Transmitter: 9.5-mi. NE of Red Bluff.

Multichannel TV Sound: Stereo only.

Satellite Earth Stations: Vertex, 6-meter Ku-band; Vertex, 3.5-meter Ku-band; Vertex, 3-meter Ku-band; Harris, M/A-Com receivers.

News Services: AP, CNN, NBC.

Ownership: Davis-Goldfarb Co. (Group Owner).

Began Operation: September 24, 1985. Sale by Lorimar Telepictures Corp. to Goltrin Communications approved by FCC Feb. 12, 1988 (*Television Digest*, Vol. 28:7). Sale to present owners by Charles Abad & Melvin Estrin approved by FCC Jan. 10, 1989.

Represented (sales): Katz Continental Television.

Personnel:

- Barbara Goldfarb, General Manager.
- V. John Flores, General Sales Manager.
- N. Amorosisio, National Sales Manager.
- Betty Anderson, Director of News & Operations.
- Mark Watson, Program Director.
- Helen Cheung, Station Controller.
- Monte Chaney, Director of Engineering.

Highest 30 Sec. Rate: \$325.

City of License: Chico. **ADI:** Chico-Redding. **Rank:** 125.

Total Households: ©MSI Consumer Market Data as of 1/1/93. TV Homes, TV% and Circulation ©1993 Arbitron. County coverage based on Arbitron study.



KCPM BPCT-781221LI Granted 9/5/83

© American Map Corp., No. 14244

Net Weekly Circulation	State County	Total Households	TV Households	%
50% & Over	CALIFORNIA			
	Butte	75,600	72,400	96
	Glenn	9,200	8,900	97
	Shasta	60,600	58,900	97
Between 25-49%	Tehama	19,800	19,300	97
	CALIFORNIA			
	Colusa	5,900	5,600	95
Station Totals	Sutter	24,700	24,000	97
	Yuba	20,900	20,300	97
Net Weekly Circulation (1993)		216,700	209,400	97
Average Daily Circulation (1993)				136,500
				70,700

**“...the most
authoritative
source.”**

**Darrel Cunningham
General Manager
KHBS-TV
Fort Smith, AR**



Darrel is one of thousands of engineers, programmers, general managers and financial people who get and regularly use the **Television & Cable Factbook**.

Pictured above (*left*) with news director, Craig Cannon, Darrel told us, “ Since we got our *SKYLINK* satellite news gathering vehicle, we talk to TV stations all over the country.”

Darrel and Craig are two of the most important decision makers in our business because they can say, “*Yes, we’ll buy!*”

KHBS-TV is one of hundreds of stations that use the Factbook. In fact, more than 4.31 different decision-makers and influencers refer to each **Television & Cable Factbook** 10.18 times every month. In other words, 23,705 top-level executives

will see your advertising message more than 241,000 times monthly! Over 63% are in upper-level management, and 30% have mid-level management positions.

Your ad in the **Television & Cable Factbook** costs about the same as those placed in weeklies and monthlies. Yet a single ad will represent your company over and over all year long.

If you want to reach the men and women who can say “*Yes*” to you, plan now to have a space like this in next year’s book while good positions are still available. Contact Gene Edwards, Advertising Director, for our media kit which will have all the details on our rates, availabilities and research. It’s not too soon to be planning for your ad in our next volume!



Television & Cable Factbook

2115 Ward Court, NW • Washington, DC 20037 • 202-872-9200

California—Chico

KHSL-TV

Ch. 12



Network Service: CBS.

Licensee: Golden Empire Bcstg. Co., Box 489, Chico, CA 95927.

Studios: 3460 Silverbell Rd., Chico, CA 95926; 4352-B Caterpillar Dr., Redding, CA 96002.

Telephone: 916-342-0141. TWX: 910-536-0336. Fax: 916-342-2405.

Technical Facilities: Channel No. 12 (204-210 MHz). Authorized power: 316-kw visual, 38-kw aural. Antenna: 1290-ft. above av. terrain, 284-ft. above ground, 3779-ft. above sea level.

Latitude	39°	57'	30"
Longitude	121°	42'	48"

Transmitter: Cohasset Rd.

Multichannel TV Sound: Stereo only.

Satellite Earth Stations: Scientific-Atlanta, 7-meter C-band; RCA, 4.8-meter Ku-band; Simulstat, 5-meter C-band; Drake, Scientific-Atlanta, Standard Communications receivers.

AM Affiliate: KHSL, 5-kw, 1290 kHz.

News Services: AP, CBS, NIWS.

Ownership: Golden Empire Bcstg. Co.

Began Operation: August 22, 1953.

Represented (sales): Seltel Inc.

Represented (legal): Haley, Bader & Potts.

Represented (engineering): Hatfield & Dawson.

Personnel:

- Hugh McClung, President.
- Russell B. Pope, Vice President.
- William O. Corbin, General Manager.
- William L. Meyer, General Sales Manager.
- Bruce Lang, News Director.
- Brian Corbitt, Promotion Director.

Highest 30 Sec. Rate: \$400.

NETWORK BASE HOURLY RATE: \$452.

City of License: Chico. ADI: Chico-Redding. Rank: 125.



KHSL-TV BMPCT-6764 Granted 5/9/68

© American Map Corp., No. 14244

Total Households: ©MSI Consumer Market Data as of 1/1/93. TV Homes, TV% and Circulation ©1993 Arbitron. County coverage based on Arbitron study.


Net Weekly Circulation	State County	Total Households	TV Households	%
50% & Over	CALIFORNIA			
	Butte	75,600	72,400	96
	Colusa	5,900	5,600	95
	Glenn	9,200	8,900	97
	Shasta	60,600	58,900	97
	Tehama	19,800	19,300	97
Between 25-49%	CALIFORNIA			
	Sutter	24,700	24,000	97
	Trinity	5,300	4,900	92
	Yuba	20,900	20,300	97
Between 5-24%	CALIFORNIA			
	Lake	22,400	20,900	93
	Lassen	9,000	8,500	94
	Modoc	3,800	3,600	93
	Nevada	33,200	31,500	95
	Plumas	8,600	8,100	94
	Siskiyou	17,900	16,800	94
Station Totals		316,900	303,700	96
Net Weekly Circulation (1993)				170,900
Average Daily Circulation (1993)				85,400

Northern California's
#1 source of News and
Entertainment for 40 years!

A large, stylized number '12' in a bold, outlined font, set within a rounded rectangular frame with a textured, metallic appearance. The background of the entire advertisement features a silhouette of a mountain range at the top and a road with a dashed white center line leading towards the horizon.

KHSL-TV
CHICO · REDDING

The ***FINEST*** News Station
In The Northstate

 A CBS AFFILIATE

California—Clovis

KGMC

(formerly KSDI)

Ch. 43

Network Service: None, independent.

Licensee: Gary M. Cocola, 706 W. Herndon Ave., Fresno, CA 93650.

Studio: 706 W. Herndon Ave., Fresno, CA 93650.

Telephone: 209-432-4300. **Fax:** 209-435-3201.

Technical Facilities: Channel No. 43 (644-650 MHz). Authorized power: 518.8-kw max. visual, 51-kw max. aural. Antenna: 2001-ft. above av. terrain, 151-ft. above ground, 3529-ft. above sea level.

Latitude	36°	44'	45"
Longitude	119°	16'	57"

Transmitter: Bear Mountain, approx. 1.2-mi. NW of Squaw Valley.

Ownership: Gary M. Cocola.

Began Operation: September 11, 1992. Sale to present owner by San Joaquin TV Improvement Corp. granted by FCC Nov. 19, 1992.

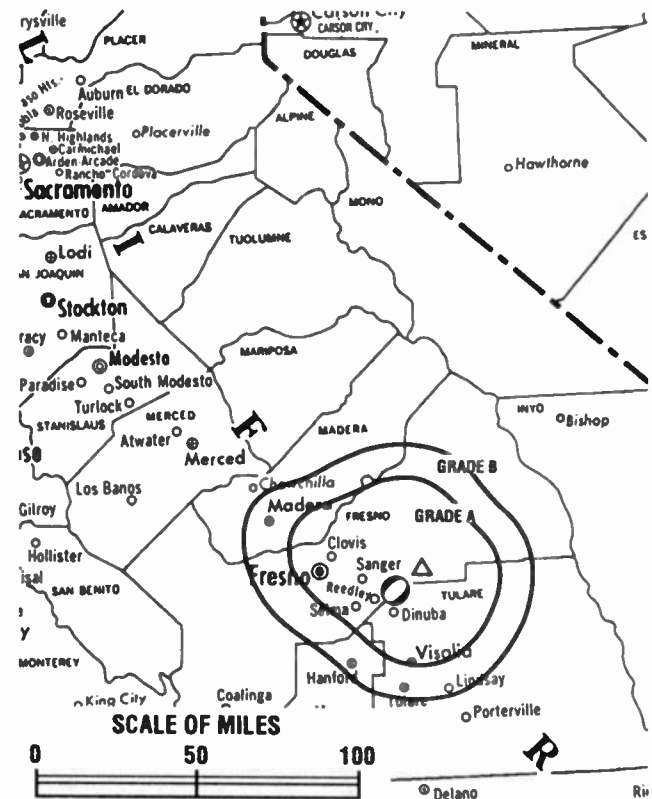
Represented (legal): Dow, Lohnes & Albertson.

Personnel:

- Gary Cocola, General Manager.
- George Cooper, Sales Manager.
- David Cardoza, Program Director.
- Steve Lebel, Chief Engineer.

Highest 30 Sec. Rate: \$25.

Arbitron Data: Not available.



KGMC BNPCT-920706KG Granted 9/31/92 © American Map Corp., No. 14244

City of License: Clovis. ADI: Fresno-Visalia. Rank: 57.

California—Concord

KFCB
Ch. 42

Network Service: None, independent.

Licensee: First Century Broadcasting, Box 4242, Concord, CA 94524.

Studio: 5101 Port Chicago Hwy., Concord, CA 94520.

Telephone: 510-676-8969.

Technical Facilities: Channel No. 42 (638-644 MHz). Authorized power: 1288-kw max. & 185.85-kw horizontal visual, 123.3-kw max. & 69-kw horizontal aural. Antenna: 2807-ft. above av. terrain, 140-ft. above ground, 3628-ft. above sea level.

Latitude 37° 53' 34"
Longitude 121° 53' 53"

Transmitter: N peak of Mount Diablo.

News Service: CNN Headline News.

Ownership: First Century Broadcasting.

Began Operation: June 19, 1983.

Represented (legal): Gammon & Grange.

Personnel:
Ronald C. Haus, President.
Kaye Allen, General Manager.
Debra Fraser, Program Director.

Rates: On request.

City of License: Concord. ADI: San Francisco. Rank: 5.

Total Households: ©MSI Consumer Market Data as of 1/1/93. TV Homes, TV% and Circulation ©1993 Arbitron. County coverage based on Arbitron study.

Net Weekly Circulation	State County	Total Households	TV Households	%
Between 5-24%	CALIFORNIA San Joaquin	165,400	159,100	96
Station Totals		165,400	159,100	96
Net Weekly Circulation (1993)			42,800	
Average Daily Circulation (1993)			14,800	



KFCB BMPCT-820512KF Granted 6/8/82

© American Map Corp., No. 14244

**Need Broadcast TV or Cable TV Mail Labels
From the Factbook?**

Call Warren Publishing Inc.'s
Market Research & Data Sales Dept.
202-872-9200

California—El Centro-Yuma, Arizona

KEYCY-TV

Ch. 9

Network Service: CBS.

Licensee: Pacific Media Corp., 646 Main St., El Centro, CA 92243.

Studio: 646 Main St., El Centro, CA 92243.

Mailing Address: Box 3190, El Centro, CA 92244.

Telephone: 619-353-9990. **Fax:** 619-352-5471.

Technical Facilities: Channel No. 9 (186-192 MHz). Authorized power: 316-kw visual, 31.6-kw aural. Antenna: 1601-ft. above av. terrain, 499-ft. above ground, 2546-ft. above sea level.

Latitude 33° 03' 18"
Longitude 114° 49' 37"

Transmitter: Top of Black Mountain.

Satellite Earth Station: Scientific-Atlanta, 7.2-meter.

News Services: AP, CBS.

Ownership: Robinson O. Everett (Group Owner).

Began Operation: December 6, 1968. Sale to Esquire by United Bcstg. approved by FCC Sept. 22, 1981. Sold to Pacific Media Corp. 1984. Sale to First National Entertainment Corp. approved by FCC Dec. 12, 1986 (Television Digest, Vol. 26:39) but not consummated. Sale to present owner by John Smart, et al. approved by FCC Feb. 28, 1989.

Represented (sales): Seitel Inc.

Represented (legal): Baraff, Koerner, Olender & Hochberg, P.C.

Represented (engineering): Arthur K. Peters Consulting Engineers.

Personnel:

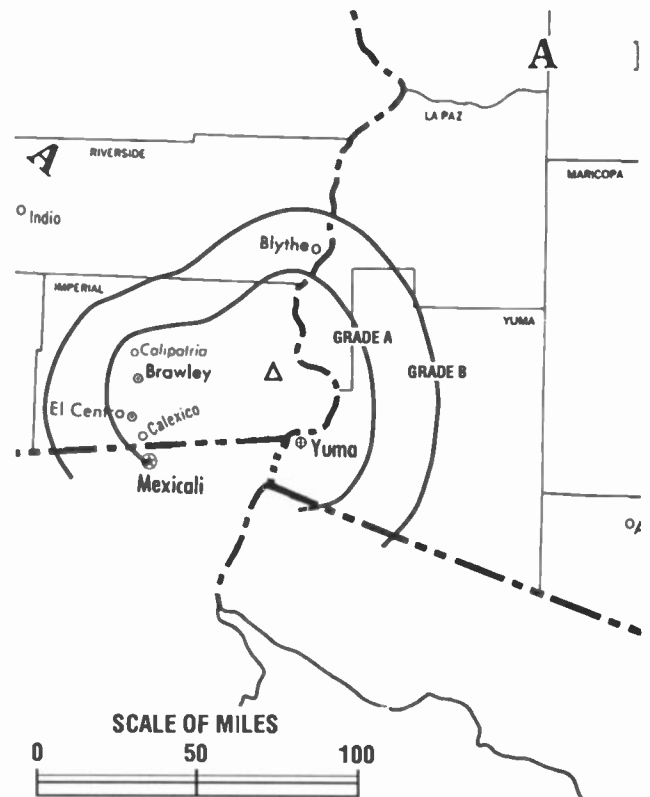
Peter G. Sieler, Vice President & General Manager.
Scott Gilpin, News Director.
Steve Easley, Chief Engineer.

Highest 30 Sec. Rate: \$1000.

NETWORK BASE HOURLY RATE: \$80.

City of License: El Centro. **ADI:** El Centro, CA-Yuma, AZ. **Rank:** 178.

Total Households: ©MSI Consumer Market Data as of 1/1/93. TV Homes, TV% and Circulation ©1993 Arbitron. County coverage based on Arbitron study.



KEYCY-TV BMPCT-6975 Granted 1/25/71

© American Map Corp., No. 14244

Net Weekly Circulation	State County	Total Households	TV Households Households	%
50% & Over	ARIZONA Yuma	37,500	35,700	95
	CALIFORNIA Imperial	34,500	32,300	94
Between 25-49%	CALIFORNIA Riverside East	8,000	7,600	96
Between 5-24%	ARIZONA La Paz	5,400	5,200	96
Station Totals		85,400	80,800	95
Net Weekly Circulation (1993)				53,700
Average Daily Circulation (1993)				24,600

California—Eureka

KIEM-TV

Ch. 3

Network Service: NBC.

Licensee: Precht Television Associates Inc., 5650 S. Broadway, Eureka, CA 95503.

Studio: 5650 S. Broadway, Eureka, CA 95503.

Telephone: 707-443-3123. **Fax:** 707-442-6084.

Technical Facilities: Channel No. 3 (60-66 MHz). Authorized power: 100-kw visual, 10-kw aural. Antenna: 1650-ft. above av. terrain, 249-ft. above ground, 3025-ft. above sea level.

Latitude 40° 43' 52"
Longitude 123° 57' 06"

Transmitter: Redwood Peak, 12-mi. SE of Eureka.

Satellite Earth Stations: Harris, 7-meter Ku-band; Harris, 4.5-meter Ku-band; Paracclipse, 4.5-meter C-band; Harris, M/A-Com, Scientific-Atlanta receivers.

News Services: AP, NBC.

Ownership: Precht Communications Inc. (Group Owner).

Began Operation: October 25, 1953. Sale by William B. Smullin to Wayne Vickers, et al., approved by FCC Oct. 25, 1961. Sale to Ingham Communications approved July 29, 1975. Sale to present owners approved Aug. 2, 1985.

Represented (sales): Katz Continental Television.

Represented (legal): Cohn & Marks

Personnel:

- Marcy Levine, Vice President & General Manager.
- Hank Ingham, General Sales Manager.
- Dave Silverbrand, News Director.
- Darlene Morris, Program Coordinator.
- Rick Repnak, Chief Engineer.
- Phil Wright, Promotion Director.

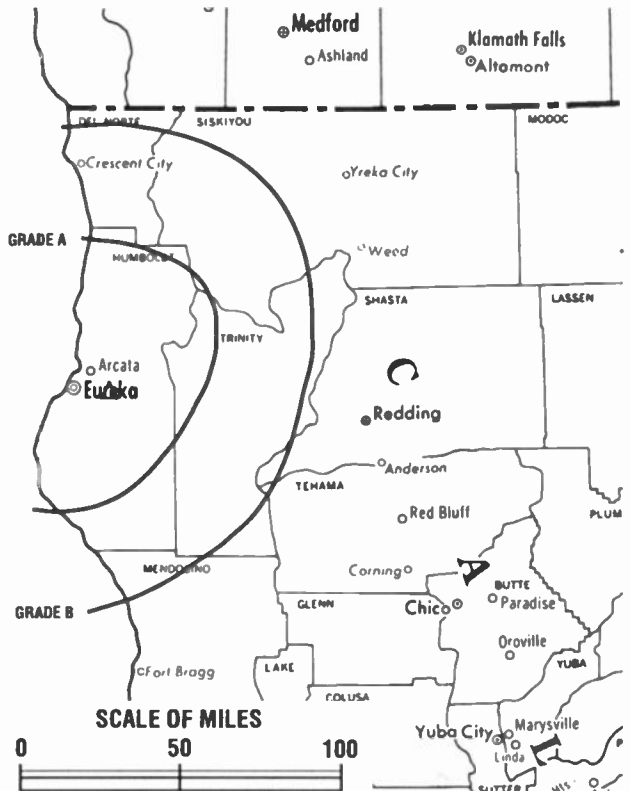
Highest 30 Sec. Rate: \$600.

NETWORK BASE HOURLY RATE: \$500.

City of License: Eureka. **ADI:** Eureka. **Rank:** 187.

Total Households: ©MSI Consumer Market Data as of 1/1/93. TV Homes, TV% and Circulation ©1993 Arbitron. County coverage based on Arbitron study.

Net Weekly Circulation	State County	Total Households	TV Households	%
50% & Over	CALIFORNIA			
	Del Norte	8,700	8,200	94
	Humboldt	48,300	46,500	96



KIEM-TV BMPCT-3432 Granted 12/1/55

© American Map Corp., No. 14244

Net Weekly Circulation	State County	Total Households	TV Households	%
Between 25-49%	OREGON			
	Curry	8,800	8,200	93
Between 5-24%	CALIFORNIA			
	Trinity	5,300	4,900	92
Station Totals		71,100	67,800	95
Net Weekly Circulation (1993)				50,700
Average Daily Circulation (1993)				29,300

Your message in this ad space could cost as little as \$95, and it will reach the people important to you!

Television & Cable Factbook

California—Eureka

KVIQ-TV

Ch. 6

Network Service: CBS.

Licensee: Miller Broadcasting Co., 1800 S. Broadway, Eureka, CA 95501.

Studio: 1800 S. Broadway, Eureka, CA 95501.

Telephone: 707-443-3061. **TWX:** 510-742-6265.

Technical Facilities: Channel No. 6 (82-88 MHz). Authorized power: 100-kw visual, 10.5-kw aural. Antenna: 1740-ft. above av. terrain, 377-ft. above ground, 3049-ft. above sea level.

Latitude 40° 43' 36"
Longitude 123° 58' 18"

Transmitter: 10.8-mi. SE of Eureka.

Satellite Earth Stations: AFC Ku-band; Scientific-Atlanta, 7-meter C-band; Scientific-Atlanta, 4.5-meter C-band; Paradigm, 3.7-meter C-band; DX Engineering, M/A-Com, Scientific-Atlanta receivers.

Ownership: Miller Broadcasting Co.

Began Operation: April 1, 1958. Sale to present owners by Leah McConnell and Estate of Carl McConnell, approved by FCC June 17, 1986. Sale to McConnell by Carroll R. Hauser (50%) and Shasta Telecasting Corp. (50%), approved May 16, 1960 by FCC (Television Digest, Vol. 16:22, 24).

Represented (sales): Settel Inc.

Represented (legal): Santarelli, Smith, Kraut & Carroccio.

Represented (engineering): Hammett & Edison Inc.

Personnel:

- Pattison J. Christensen, Vice President & General Manager.
- Faye Emad, Assistant General Manager & General Sales Manager.
- Susan Swanson, Local Sales Manager.
- Dana Beards, News Director.
- Terri Jensen, Program Director.
- Thomas L. Williams, Chief Engineer.
- Claudia Alkire, Business Manager.

Highest 30 Sec. Rate: \$1500.

City of License: Eureka. **ADI:** Eureka. **Rank:** 187.

Total Households: ©MSI Consumer Market Data as of 1/1/93. TV Homes, TV% and Circulation ©1993 Arbitron. County coverage based on Arbitron study.



KVIQ-TV BPCT-2784 Granted 9/30/60

© American Map Corp., No. 14244

Net Weekly Circulation	State County	Total Households	TV Households	%
50% & Over	CALIFORNIA			
	Del Norte	8,700	8,200	94
	Humboldt	48,300	46,500	96
	OREGON			
	Curry	8,800	8,200	93
Between 5-24%	CALIFORNIA			
	Trinity	5,300	4,900	92
Station Totals		71,100	67,800	95
Net Weekly Circulation (1993)				54,600
Average Daily Circulation (1993)				30,100

California—Fort Bragg

KFWU

Ch. 8

(Satellite of KRCR-TV, Redding, CA)

Network Service: ABC.

Licensee: California-Oregon Broadcasting Inc., 755 Auditorium Dr., Redding, CA 96001.

Studios: 303-B N. Main St., Fort Bragg, CA 95437; 214 E. Smith St., Ukiah, CA 95482.

Telephone: 916-243-7777. **Fax:** 916-243-0217.

Technical Facilities: Channel No. 8 (180-186 MHz). Authorized power: 225-kw visual, 21.5-kw aural. Antenna: 2448-ft. above av. terrain, 148-ft. above ground, 4357-ft. above sea level.

Latitude 39° 41' 38"
Longitude 123° 34' 43"

Transmitter: Cahto Peak, 3-mi. NE of Branscomb.

Ownership: California-Oregon Broadcasting Inc. (Group Owner).

Began Operation: May 13, 1990.

Represented (sales): Blair Television.

Represented (legal): Reed, Smith, Shaw & McClay.

Represented (engineering): Lohnes & Culver.

Personnel:

Doreeta Domke, Vice President & General Manager.

Dennis Siewert, General Sales Manager.

Dave West, Local Sales Manager.

Doug Bush, Chief Engineer.

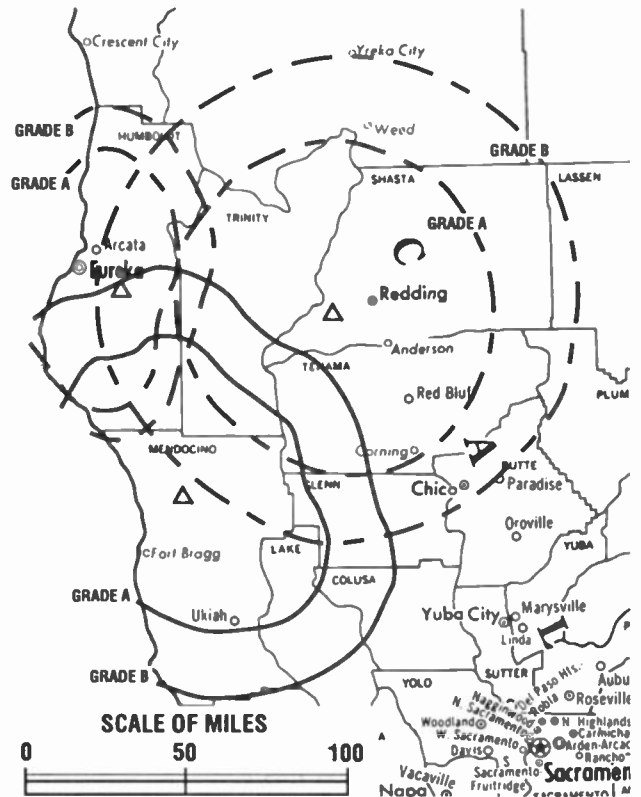
Cal Hunter, News Director.

Glenn Marsh, Promotion Director.

Highest 30 Sec. Rate: \$225.

City of License: Fort Bragg. **ADI:** San Francisco. **Rank:** 5.

Total Households: ©MSI Consumer Market Data as of 1/1/93. TV Homes, TV% and Circulation ©1993 Arbitron. County coverage based on Arbitron study.



KFWU BMPCT-880819Kl Granted 5/5/89 © American Map Corp., No. 14244

Net Weekly Circulation	State County	Total Households	TV Households	%
CALIFORNIA				
Between 25-49%	Mendocino	31,700	29,500	93
Station Totals		31,700	29,500	93
Net Weekly Circulation (1993)			15,800	
Average Daily Circulation (1993)			7,700	

California—Fresno

KAIL

Ch. 53

Network Service: None, independent.

Licensee: Trans America Bcstg. Corp., 6803 West Blvd., Inglewood, CA 90302.

Studio: 1590 Alluvial Ave., Clovis, CA 93611-9567.

Telephone: 209-299-9753. **Fax:** 209-299-1523.

Technical Facilities: Channel No. 53 (704-710 MHz). Authorized power: 2500-kw max. visual, 250-kw max. aural. Antenna: 1887-ft. above av. terrain, 110-ft. above ground, 4610-ft. above sea level.

Latitude 37° 04' 23"
Longitude 119° 25' 52"

Transmitter: 42003 Radio Lane, Auberry, 25-mi. ENE of Fresno.

Satellite Earth Stations: Scientific-Atlanta, 5-meter C-band; Scientific-Atlanta, 4.6-meter C-band; AFC, 3.66-meter Ku-band; Microwave Assoc., M/A-Com, Scientific-Atlanta receivers.

Ownership: Trans America Bcstg. Corp.

Began Operation: December 18, 1961. Sale to present owner by B. L. Golden & L. W. Fawns approved Dec. 21, 1966 by FCC (*Television Digest*, Vol. 6:52). Left air April 17, 1973. Resumed operation Oct. 7, 1976.

Represented (legal): Miller & Fields, P.C.

Represented (engineering): Carl T. Jones Corp.

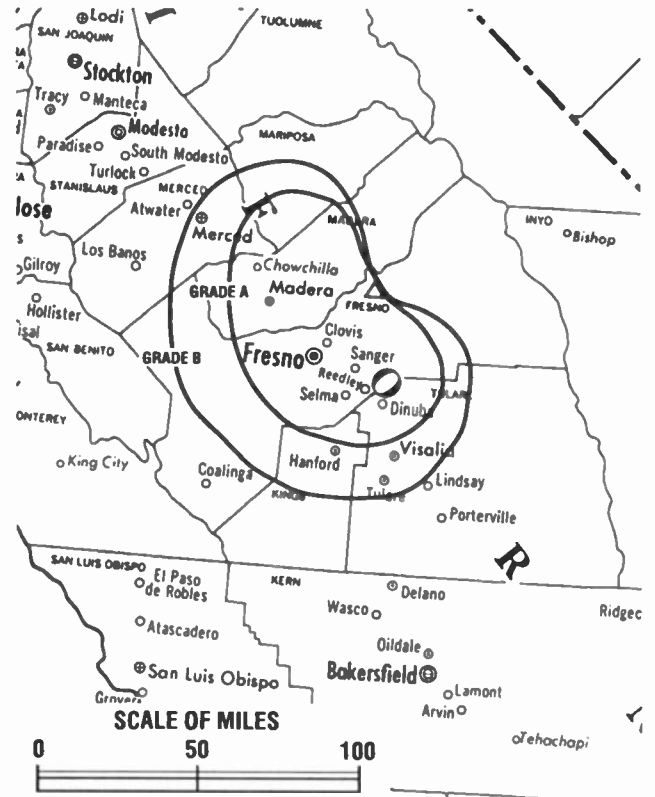
Personnel:

- Clair Reis Benezra, General Manager.
- Gerardo Borrego, Vice President.
- C. Williams, Station & General Sales Manager.
- M. Friedel, Chief Engineer.
- R. Jenkins, Promotion & Marketing Director.
- J. Swain, Business Manager.

Highest 30 Sec. Rate: \$60.

City of License: Fresno. **ADI:** Fresno-Visalia. **Rank:** 57.

Total Households: ©MSI Consumer Market Data as of 1/1/93. TV Homes, TV% and Circulation ©1993 Arbitron. County coverage based on Arbitron study.



KAIL BMPCT-860418KH Granted 6/27/86 © American Map Corp., No. 14244

Net Weekly Circulation	State County	Total Households	TV Households	%
CALIFORNIA				
Between 25-49%	Fresno	236,400	228,300	97
	Kings	30,900	29,600	96
	Madera	31,000	29,700	96
CALIFORNIA				
Between 5-24%	Mariposa	6,100	5,700	93
	Merced	58,200	56,200	97
	Tulare	103,600	99,700	96
Station Totals		466,200	449,200	96
Net Weekly Circulation (1993)				123,100
Average Daily Circulation (1993)				36,000

California—Fresno

KFSN-TV

Ch. 30

Network Service: ABC.

Licensee: Capital Cities/ABC Inc.

Studio: 1777 G St., Fresno, CA 93706.

Telephone: 209-442-1170. **TWX:** 910-362-3911. **Fax:** 209-233-5844.

Technical Facilities: Channel No. 30 (566-572 MHz). Authorized power: 3720-kw max. & 316-kw horizontal visual, 31.6-kw horizontal aural. Antenna: 2040-ft. above av. terrain, 271-ft. above ground, 4750-ft. above sea level.

Latitude 37° 04' 37"
Longitude 119° 26' 00"

Transmitter: Meadow Lake, CA.

Satellite Earth Stations: Andrew, 7.3-meter C-band; Harris, 6.1-meter C-band; Scientific-Atlanta, 4.5-meter C-band; AFC, 3.5-meter Ku-band; Avantek, Harris, M/A-Corn, Pinzone receivers.

News Service: AP.

Ownership: Capital Cities/ABC Inc. (Group Owner).

Began Operation: May 10, 1956. Sale to present owner by Triangle Publications approved by FCC Feb. 24, 1971 (*Television Digest*, Vol. 11:9). Previous sale to Triangle by Paul R. Bartlett and associates approved Dec. 30, 1958 by FCC (Vol. 14:47; 15:1). **Note:** Operated on Ch. 12 until Feb. 17, 1961 when it switched to UHF Ch. 30 (Vol 17:8).

Represented (sales): Capital Cities/ABC National TV Sales.

Represented (legal): Wilmer, Cutler & Pickering.

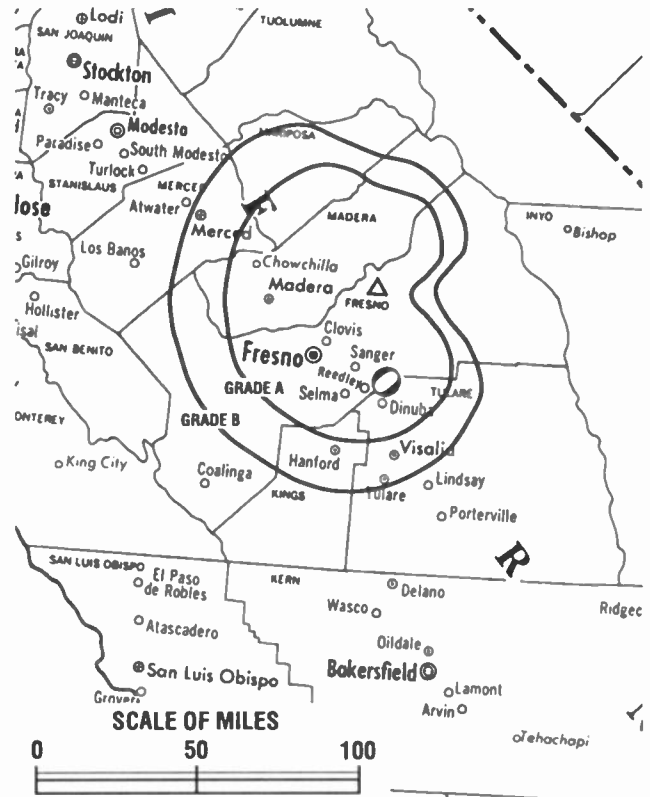
Represented (engineering): Moffet, Larson & Johnson, P.C.

Personnel:

- Marc Edwards, President & General Manager.
- Dudley Few, General Sales Manager.
- Mark Arminio, Local Sales Manager.
- David S. Converse, Director of Engineering.
- Douglas E. Caldwell, News Director.
- Fernando Granado, Program Director.
- Lois Rasmussen, Business Manager.
- Wes McKee, Promotion Director.

Rates: On request.

City of License: Fresno. **ADI:** Fresno-Visalia. **Rank:** 57.



KFSN-TV BPCT-790418KE Granted 8/29/79 © American Map Corp., No. 14244

Total Households: ©MSI Consumer Market Data as of 1/1/93. TV Homes, TV% and Circulation ©1993 Arbitron. County coverage based on Arbitron study.

Net Weekly Circulation	State County	Total Households	TV Households	%
50% & Over	CALIFORNIA			
	Fresno	236,400	228,300	97
	Kings	30,900	29,600	96
	Madera	31,000	29,700	96
	Mariposa	6,100	5,700	93
	Merced	58,200	56,200	97
	Tulare	103,600	99,700	96
Station Totals		466,200	449,200	96
Net Weekly Circulation (1993)			373,200	
Average Daily Circulation (1993)			227,700	

California—Hanford-Fresno

KFTV

Ch. 21

Network Service: Univision.

Licensee: KFTV License Partnership, 3239 W. Ashlan Ave., Fresno, CA 93722.

Studio: 3239 W. Ashlan Ave., Fresno, CA 93722.

Telephone: 209-222-2121. Fax: 202-222-2890.

Technical Facilities: Channel No. 21 (512-518 MHz). Authorized power: 2820-kw max. & 151-kw horizontal visual, 282-kw max. & 15-kw horizontal aural. Antenna: 1830-ft. above av. terrain, 160-ft. above ground, 4600-ft. above sea level.

Latitude 37° 04' 24"
Longitude 119° 25' 42"

Transmitter: Bald Mountain, 52-mi. NE of Hanford.

Satellite Earth Stations: Scientific-Atlanta, 4.6-meter; Drake, 4.5-meter.

News Service: AP.

Ownership: Perenchio TV Inc. (Group Owner).

Began Operation: February 27, 1962 as KDAS; left air May 13, 1966 (Television Digest, Vol. 6:22.) Sale to Spanish International Communications approved March 19, 1969. Resumed operation Sept. 20, 1972. Sold to Univision Holdings (Hallmark Cards) 1987. Sale to present owners approved Sept. 23, 1992 (Vol. 32:40).

Represented (sales): Univision.

Represented (engineering): Jules Cohen & Associates.

Personnel:

- Mario M. Carrera, General Manager.
- Bram J. Watkins, General Sales Manager.
- Ken Holden, Chief Engineer.
- Daniel Rodriguez, News Director.
- Jess Gonzalez, Program Director.
- Eddie Renteria, Production Manager.

Rates: On request.

City of License: Hanford. ADI: Fresno-Visalia. Rank: 57.

Total Households: ©MSI Consumer Market Data as of 1/1/93. TV Homes, TV% and Circulation ©1993 Arbitron. County coverage based on Arbitron study.



KFTV BPCT-820709KF Granted 11/15/82 © American Map Corp., No. 14244

Net Weekly Circulation	State County	Total Households	TV Households	%
CALIFORNIA				
Between 5-24%	Fresno	236,400	228,300	97
	Kings	30,900	29,600	96
	Madera	31,000	29,700	96
	Merced	58,200	56,200	97
	Tulare	103,600	99,700	96
Station Totals		460,100	443,500	96
Net Weekly Circulation (1993)				64,800
Average Daily Circulation (1993)				44,400

California—Fresno

KJEO

Ch. 47

Network Service: CBS.

Licensee: Retlaw Enterprises Inc., Box 5455, Fresno, CA 93755.

Studio: 4880 N. First St., Fresno, CA 93726.

Telephone: 209-222-2411. **TWX:** 910-362-3181. **Fax:** 209-221-6938.

Technical Facilities: Channel No. 47 (668-674 MHz). Authorized power: 2624-kw max. visual, 529-kw max. aural. Antenna: 1959-ft. above av. terrain, 262-ft. above ground, 4742-ft. above sea level.

Latitude 37° 04' 14"
Longitude 119° 25' 31"

Transmitter: Bald Mountain.

Satellite Earth Stations: Scientific-Atlanta, 7.3-meter; Scientific-Atlanta, 4.5-meter; RCA, 3.5-meter; Avantek, Microdyne receivers.

News Services: CBS, NIWS.

Ownership: Retlaw Enterprises Inc. (Group Owner).

Began Operation: September 20, 1953. Sale to Retlaw Enterprises by Shasta Telecasting Corp. (George C. Fleharty, Laurence W. Carr, Morris K. Cohen, Robert L. Hammett, Carl R. McConnell & Russell K. Olsen) approved by FCC April 17, 1968 (Television Digest, Vol. 8:17).

Represented (sales): Katz Continental Television; Canadian Communications Co.

Represented (legal): Wiley, Rein & Fielding.

Represented (engineering): Hammett & Edison Inc.

Personnel:

- Ben Tucker, President.
- Donald Drilling, Vice President & General Manager.
- Andy Mastoras, Vice President, Finance.
- Jeralynn Stout, General Sales Manager.
- Jeff Anderson, National Sales Manager.
- Patti Houlihan, Program Director.
- George Faulder, News Director.
- Mike Barrett, Chief Engineer.
- Patrice Coulter, Traffic Manager.
- Barry Stevenson, Promotion Manager.
- Lucy Ruiz, Public Affairs Director.

Rates: On request.

City of License: Fresno. **ADI:** Fresno-Visalia. **Rank:** 57.



KJEO BPCT-4903 Granted 3/26/76 © American Map Corp., No. 14244

Total Households: ©MSI Consumer Market Data as of 1/1/93. TV Homes, TV% and Circulation ©1993 Arbitron. County coverage based on Arbitron study.

Net Weekly Circulation	State County	Total Households	TV Households	%
50% & Over	CALIFORNIA			
	Fresno	236,400	228,300	97
	Kings	30,900	29,600	96
	Madera	31,000	29,700	96
	Mariposa	6,100	5,700	93
	Merced	58,200	56,200	97
	Tulare	103,600	99,700	96
Station Totals		466,200	449,200	96
Net Weekly Circulation (1993)			348,500	
Average Daily Circulation (1993)			179,900	

California—Fresno

KSEE
Ch. 24

Network Service: NBC.

Licensee: San Joaquin Communications Corp., 5035 E. McKinley Ave., Fresno, CA 93727.

Studio: 5035 E. McKinley Ave., Fresno, CA 93727.

Mailing Address: Box 24000, Fresno, CA 93779.

Telephone: 209-454-2424. **TWX:** 910-362-2403.

Technical Facilities: Channel No. 24 (530-536 MHz). Authorized power: 1600-kw max. & 191-kw horizontal visual, 153-kw max. & 38-kw horizontal aural. Antenna: Directional, 2350-ft. above av. terrain, 321-ft. above ground, 3713-ft. above sea level.

Latitude 36° 44' 45"
Longitude 119° 16' 53"

Transmitter: Bear Mountain.

Multichannel TV Sound: Stereo only.

Satellite Earth Stations: Harris, 6-meter C-band; AFC, 3.5-meter Ku-band; Harris, M/A-Com receivers.

News Service: AP.

Ownership: Granite Broadcasting Corporation (Group Owner).

Began Operation: June 1, 1953. Sale to present owner by Meredith Corp. approved by FCC Aug. 9, 1993 (Television Digest, Vol. 33:26). Sale to Meredith Corp. by San Joaquin Communications Corp. approved by FCC March 31, 1983 (Vol. 22:22, 45). Sale to San Joaquin by McClatchy Newspapers approved by FCC Nov. 18, 1980 (Vol. 19:19).

Represented (sales): MMT Sales Inc.

Represented (legal): Haley, Bader & Potts.

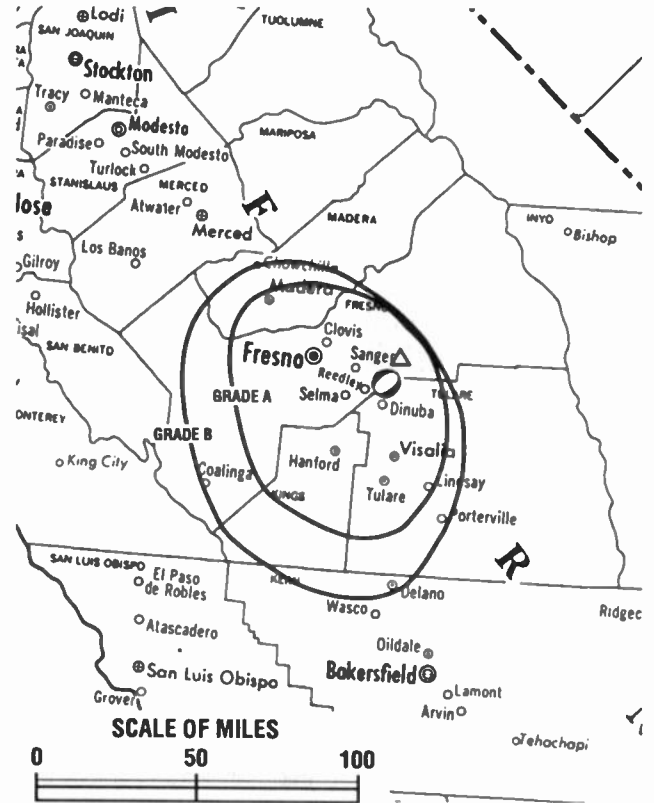
Represented (engineering): A. D. Ring, P.C.

Personnel:

- Todd Holmes, Vice President & General Manager.
- Bill Spellman, General Sales Manager.
- Rick Bubenik, Local Sales Manager.
- Michelle Stiens, National Sales Manager.
- Ralph Green, News Director.
- Doug Stewart, Promotion Director.
- Karen Thompson, Traffic Manager.
- Kurt Karlsson, Business Manager.

Highest 30 Sec. Rate: \$2000.

NETWORK BASE HOURLY RATE: \$800.



KSEE BPCT-2859 Granted 7/12/61

© American Map Corp., No. 14244

City of License: Fresno. **ADI:** Fresno-Visalia. **Rank:** 57.

Total Households: ©MSI Consumer Market Data as of 1/1/93. TV Homes, TV% and Circulation ©1993 Arbitron. County coverage based on Arbitron study.

Net Weekly Circulation	State County	Total Households	TV Households	%
50% & Over	CALIFORNIA			
	Fresno	236,400	228,300	97
	Kings	30,900	29,600	96
	Madera	31,000	29,700	96
	Merced	58,200	56,200	97
	Tulare	103,600	99,700	96
Between 25-49%	CALIFORNIA			
	Mariposa	6,100	5,700	93
Station Totals		466,200	449,200	96
Net Weekly Circulation (1993)			355,400	
Average Daily Circulation (1993)			193,400	

California—Sanger-Fresno

KMSG-TV

Ch. 59

Network Service: Telemundo.

Licensee: Sanger Telecasters Inc., Box 3790, Pinedale, CA 93650.

Studio: 706 W. Herndon Ave., Fresno, CA 93650-5957.

Telephone: 209-435-5900. Fax: 209-435-1448.

Technical Facilities: Channel No. 59 (740-746 MHz). Authorized power: 1350-kw max. visual, 135-kw max. aural. Antenna: 1940-ft. above av. terrain, 135-ft. above ground, 4655-ft. above sea level.

Latitude 37° 04' 26"
Longitude 119° 25' 52"

Transmitter: 41991 Radio Lane, Meadows Lakes, Auberry.

Multichannel TV Sound: Stereo only.

Satellite Earth Stations: RCA, 4.6-meter Ku-band; Scientific-Atlanta, 4.6-meter; Harris, 3.2-meter.

Ownership: Sanger Telecasters Inc.

Began Operation: July 17, 1985.

Represented (sales): Telemundo.

Represented (legal): Cohn & Marks.

Represented (engineering): A. D. Ring, P.C.

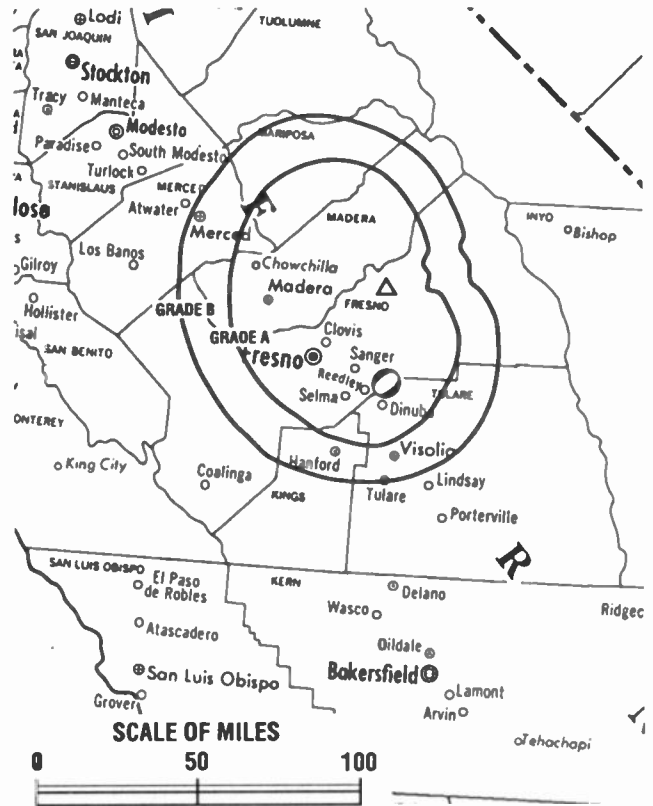
Personnel:

Diane D. Dostinich, President & Chief Executive Officer.
Jim Zahn, Program Director & Operations Manager.
Al Kinney, Chief Engineer.
Fran Hernandez, Traffic Manager.

Highest 30 Sec. Rate: \$400.

City of License: Sanger. ADI: Fresno-Visalia. Rank: 57.

Total Households: ©MSI Consumer Market Data as of 1/1/93. TV Homes, TV% and Circulation ©1993 Arbitron. County coverage based on Arbitron study.



KMSG-TV BMPCT-850328K! Granted 6/14/85 © American Map Corp., No. 14244

Net Weekly Circulation	State County	Total Households	TV Households	%
Between 5-24%	CALIFORNIA			
	Fresno	236,400	228,300	97
	Kings	30,900	29,600	96
	Madera	31,000	29,700	96
	Merced	58,200	56,200	97
	Tulare	103,600	99,700	96
Station Totals		460,100	443,500	96
Net Weekly Circulation (1993)				47,800
Average Daily Circulation (1993)				22,800

California—Visalia-Fresno

KMPH
Ch. 26

Network Service: Fox.

Licensee: Pappas Telecasting Inc., 5111 E. McKinley Ave., Fresno, CA 93727.

Studio: 5111 E. McKinley Ave., Fresno, CA 93727.

Telephones: 209-255-2600; 209-733-2600. **Fax:** 209-255-0275.

Technical Facilities: Channel No. 26 (542-548 MHz). Authorized power: 2950-kw max. visual, 300-kw max. aural. Antenna: 2679-ft. above av. terrain, 250-ft. above ground, 5922-ft. above sea level.

Latitude 36° 17' 12"
Longitude 118° 50' 20"

Holds CP for change to 3240-kw max. visual, 2571-ft. above av. terrain, 450-ft. above ground, 8336-ft. above sea level, lat. 36° 40' 02", long. 118° 52' 42", transmitter to Big Baldy Ridge, Sequoia National Forest, Tulare County. BMPCT-891114KE.

Transmitter: 10-mi. N of Springvale, CA, Blue Ridge, Sequoia National Forest.

Multichannel TV Sound: Stereo only.

Satellite Earth Stations: Scientific-Atlanta, 7-meter C-band; Chapparral, 3.7-meter C-band Ku-band; Agile Omni, 4.5-meter Ku & C-band.

News Service: AP.

Ownership: Pappas Telecasting Companies (Group Owner).

Began Operation: October 11, 1971. Sale to present owner approved by FCC May 31, 1978.

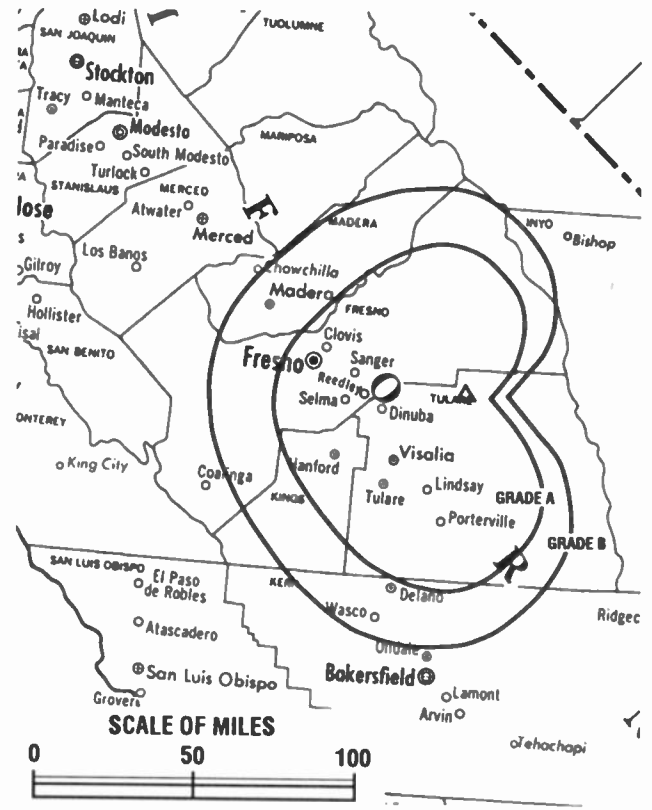
Represented (sales): TeleRep Inc.

Represented (legal): Fletcher, Heald & Hildreth.

Represented (engineering): Cecil Lynch; Smith & Powstenko.

Personnel:

- Harry J. Pappas, President.
- LeBon G. Abercrombie, Vice President.
- Lise Markham, Vice President & General Manager.
- Dennis J. Davis, Vice President & Chief Financial Officer.
- Dale Kelly, Vice President & Director of Engineering.
- Debbie Sweeney, Program Manager.
- Bill Spellman, General Marketing Manager.
- Charles Pfaff, Local Marketing Manager.
- Chase Ballou, National Marketing Manager.
- Roger Gadley, News Director.
- Jeff Jordan, Chief Engineer.
- Linda Anderson, Film/Shipping Director.
- Janet Williams, Credit & Traffic Manager.
- Will Givens, Creative Services Director.



KMPH BMPCT-891114KE Granted 3/29/90 © American Map Corp., No. 14244

Rates: On request.

City of License: Visalia. **ADI:** Fresno-Visalia. **Rank:** 57.

Total Households: ©MSI Consumer Market Data as of 1/1/93. TV Homes, TV% and Circulation ©1993 Arbitron. County coverage based on Arbitron study.

50% & Over		CALIFORNIA		
Fresno	236,400	228,300	97	
Kern West	166,700	161,300	97	
Kings	30,900	29,600	96	
Madera	31,000	29,700	96	
Merced	58,200	56,200	97	
Tulare	103,600	99,700	96	
Between 25-49%		CALIFORNIA		
Mariposa	6,100	5,700	93	
Station Totals	632,900	610,500	96	
Net Weekly Circulation (1993)			421,100	
Average Daily Circulation (1993)			229,900	

California—Los Angeles

KABC-TV

Ch. 7

Network Service: ABC.

Licensee: ABC Holding Co. Inc.

Studio: 4151 Prospect Ave., Hollywood, CA 90027.

Telephone: 310-557-7777. TWX: 213-666-1240. Fax: 213-662-2690.

Technical Facilities: Channel No. 7 (174-180 MHz). Authorized power: 141.25-kw visual, 28.9-kw aural. Antenna: 3210-ft. above av. terrain, 470-ft. above ground, 6176-ft. above sea level.

Latitude 34° 13' 37"
Longitude 118° 03' 58"

Transmitter: Mount Wilson.

Multichannel TV Sound: Stereo only.

Satellite Earth Stations: Transmit/receive Andrew, 9.3-meter C-band; Andrew, 5.6-meter Ku-band.

AM Affiliate: KABC, 5-kw, 790 kHz.

FM Affiliate: KLOS, 20-kw, 95.5 MHz (No. 238), 196-ft.

News Services: AP, CNS, UPI.

Ownership: Capital Cities/ABC Inc. (Group Owner).

Began Operation: September 16, 1949 as KECA-TV.

Represented (sales): Capital Cities/ABC National TV Sales.

Personnel:

- John Riedl, General Sales Manager.
- Dennis McCauley, Sales Manager.
- Bruce Roberts, Sales Manager.
- Steve Schaeffer, Sales Service Manager.
- Vic Heman, Program Director.
- Roger Bell, News Director.
- Steve Pair, Chief Engineer.
- Randy Hooper, Director, Network Operations.
- Rick Swanson, Director, Creative Services.
- Bill Johnson, Research Director.
- Bruce Gordon, Director, Finance & Administration.

Rates: On request.

NETWORK BASE HOURLY RATE: \$5100.

City of License: Los Angeles. ADI: Los Angeles. Rank: 2.

Total Households: ©MSI Consumer Market Data as of 1/1/93. TV Homes, TV% and Circulation ©1993 Arbitron. Country coverage based on Arbitron study.

Net Weekly Circulation	State County	Total Households	TV Households Households	%
CALIFORNIA				
50% & Over	Inyo	7,700	7,000	91
	Kern East	29,100	28,200	97



KABC-TV BPCT-830817KF Granted 12/5/83 © American Map Corp., No. 14244

Net Weekly Circulation	State County	Total Households	TV Households	%
50% & Over	Los Angeles	3,064,300	2,988,200	98
	Orange	860,300	846,400	98
	Riverside West	351,300	339,300	97
	San Bernardino N	86,300	83,800	97
	San Bernardino S	423,200	410,900	97
	Ventura East	97,900	95,800	98
	Ventura West	126,200	123,400	98
CALIFORNIA				
Between 25-49%	Riverside Central	91,200	88,100	97
	Santa Barbara N	62,700	60,500	96
CALIFORNIA				
Between 5-24%	Imperial	34,500	32,300	94
	Kern West	166,700	161,300	97
	San Luis Obispo	84,500	81,100	96
	Santa Barbara S	70,500	68,000	96
Station Totals		5,556,400	5,414,300	97
Net Weekly Circulation (1993)				4,158,000
Average Daily Circulation (1993)				2,248,500

THIS DATA IS AVAILABLE ON TAPE OR DISKETTE FOR USE ON YOUR OWN COMPUTER OR AS CUSTOMIZED REPORTS

WARREN PUBLISHING, INC.

Call Lynn Levine or Karen Fahle • 202-872-9200

California—Los Angeles

KCAL

Ch. 9

Network Service: None, independent.

Licensee: Fidelity Television, 5515 Melrose Ave., Hollywood, CA 90058.

Studio: 5515 Melrose Ave., Hollywood, CA 90038.

Telephone: 213-467-9999. Fax: 213-460-6265.

Technical Facilities: Channel No. 9 (186-192 MHz). Authorized power: 141-kw visual, 28.2-kw aural. Antenna: Circularly polarized, 3182-ft. above av. terrain, 395-ft. above ground, 6135-ft. above sea level.

Latitude 34° 13' 38"

Longitude 118° 04' 00"

Transmitter: Mount Wilson, near Altadena.

Multichannel TV Sound: Stereo and separate audio program.

Satellite Earth Stations: Transmit/receive Harris, 6.1-meter Ku-band; Harris, 6.1-meter C-band; Microwave General, 6.1-meter C-band; Vertex, 4.5-meter Ku-band; DX Antenna receivers.

SNG Mobile Dish: Andrew, 2.6-meter Ku-band.

News Services: AP, CNS, Reuters, UPI.

Ownership: The Walt Disney Co.

Began Operation: August 25, 1948 as KFI-TV. Present owner purchased from RKO General & Fidelity Television following Fidelity challenge to license renewal. On July 20, 1988 FCC approved dismissal of RKO application for license renewal, grant of Fidelity Television Inc.'s application and subsequent transfer of station to The Walt Disney Co. (Television Digest, Vol. 25:45; 26:48; 27:5, 11, 36; 28:30). Sold to RKO General Aug. 1951 (Vol. 7:23, 32, 36).

Represented (sales): Blair Television.

Represented (legal): Wiley, Rein & Fielding.

Personnel:

- David J. Woodcock, President & General Manager.
- Janet Schoff, Vice President & General Sales Manager.
- Michael Binkow, Vice President, Programming & Development.
- Marshall Hites, Vice President, Advertising & Marketing.
- Joe Cartwright, Local Sales Manager.
- John Smart, Local Sales Manager.
- Bennett Fogel, National Sales Manager.
- Chris Winners, Controller.
- Melanie Steensland, Production Manager.
- Thomas L. Mann, Director, Engineering.
- Robert Jordan, News Director.
- Neil Mazur, News Operations Manager.
- Barbara Massey, Videotape Operations Manager.

Rates: On request.

City of License: Los Angeles. ADI: Los Angeles. Rank: 2.

Total Households: ©MSI Consumer Market Data as of 1/1/93. TV Homes, TV% and Circulation ©1993 Arbitron. County coverage based on Arbitron study.



KCAL BMPCT-830909KI Granted 11/23/83 © American Map Corp., No. 14244

Net Weekly Circulation	State County	Total Households	TV Households	%
50% & Over	CALIFORNIA			
	Los Angeles	3,064,300	2,988,200	98
	Orange	860,300	846,400	98
	Riverside West	351,300	339,300	97
	San Bernardino N	86,300	83,800	97
	San Bernardino S	423,200	410,900	97
	Ventura East	97,900	95,800	98
Ventura West	126,200	123,400	98	
Between 25-49%	ARIZONA			
	Yuma	37,500	35,700	95
	CALIFORNIA			
	Imperial	34,500	32,300	94
	Inyo	7,700	7,000	91
	Kern East	29,100	28,200	97
	Riverside Central	91,200	88,100	97
San Luis Obispo	84,500	81,100	96	
Santa Barbara North	62,700	60,500	96	
Between 5-24%	ARIZONA			
	La Paz	5,400	5,200	96
	CALIFORNIA			
	Kern West	166,700	161,300	97
	Riverside East	8,000	7,600	96
	Santa Barbara South	70,500	68,000	96
	NEW MEXICO			
Chaves	20,800	20,500	99	
Otero	18,500	18,100	98	
Station Totals		5,646,600	5,501,400	97
Net Weekly Circulation (1993)				3,104,400
Average Daily Circulation (1993)				1,265,400

California—Los Angeles

KCBS-TV

Ch. 2

Network Service: CBS.

Licensee: CBS Inc., 6121 Sunset Blvd., Los Angeles, CA 90028.

Studio: 6121 Sunset Blvd., Los Angeles, CA 90028.

Telephone: 213-460-3000. Fax: 213-460-3733.

Technical Facilities: Channel No. 2 (54-60 MHz). Authorized power: 36.3-kw visual, 7.24-kw aural. Antenna: 3632-ft. above av. terrain, 934-ft. above ground, 6589-ft. above sea level.

Latitude 34° 13' 57"
Longitude 118° 04' 18"

Transmitter: 123 CBS Lane, Mount Wilson.

Multichannel TV Sound: Stereo and separate audio program.

AM Affiliate: KNX, 50-kw, 1070 kHz.

FM Affiliate: KCBS-FM, 54-kw, 93.1 MHz (No. 226), 3036-ft.

News Services: AP, CNS, UPI.

Ownership: CBS Inc. (Group Owner).

Began Operation: May 6, 1948 as KTSN. Sold to present owner December 1950 (Television Digest, Vol. 6:46, 52).

Represented (sales): CBS Television Stations National Sales.

Personnel:

William Applegate, Vice President & General Manager.

Steve Gigliotti, Vice President & Station Manager.

D'Artagnan Bebel, Director, Sales.

John Lippman, Director, News.

Donna Bean, Director, Planning & Administration.

Jay Strong, Program Director.

Bob Davis, Director, Technical Operations.

Mary Hall, Director, Research.

Michael Sweeney, Director, Communications.

Carol Kinsey, Director, Press Information.

Rates: On request.

City of License: Los Angeles. AOI: Los Angeles. Rank: 2.

Total Households: ©MSI Consumer Market Data as of 1/1/93. TV Homes, TV% and Circulation ©1993 Arbitron. County coverage based on Arbitron study.

Net Weekly Circulation	State County	Total Households	TV Households	%
50% & Over	CALIFORNIA			
	Inyo	7,700	7,000	91
	Kern East	29,100	28,200	97



KCBS-TV BPCT-850919KW Granted 2/27/86 © American Map Corp., No. 14244

Net Weekly Circulation	State County	Total Households	TV Households	%
50% & Over	Los Angeles	3,064,300	2,988,200	98
	Orange	860,300	846,400	98
	Riverside Central	91,200	88,100	97
	Riverside West	351,300	339,300	97
	San Bernardino N	86,300	83,800	97
	San Bernardino S	423,200	410,900	97
	Ventura East	97,900	95,800	98
Ventura West	126,200	123,400	98	
Between 25-49%	CALIFORNIA			
	Santa Barbara N	62,700	60,500	96
Between 5-24%	CALIFORNIA			
	Kern West	166,700	161,300	97
	San Luis Obispo	84,500	81,100	96
Santa Barbara S	70,500	68,000	96	
Station Totals		5,521,900	5,382,000	97
Net Weekly Circulation (1993)				3,892,900
Average Daily Circulation (1993)				1,907,400

California—Los Angeles

KCOP

Ch. 13

Network Service: None, independent.

Licensee: KCOP Television Inc., 915 N. La Brea Ave., Hollywood, CA 90038.

Studio: 915 N. La Brea Ave., Hollywood, CA 90038.

Telephone: 213-851-1000. TWX: 910-321-4197. Fax: 213-850-6197.

Technical Facilities: Channel No. 13 (210-216 MHz). Authorized power: 162-kw visual, 32.4-kw aural. Antenna: 2953-ft. above av. terrain, 240-ft. above ground, 5920-ft. above sea level.

Latitude 34° 13' 42"
Longitude 118° 04' 02"

Transmitter: Mount Wilson.

Satellite Earth Stations: RF Systems, 5.5-meter C-band; Scientific-Atlanta, 10-meter C-band; Vertex, 4.7-meter Ku-band; Miralite, 3.7-meter C-band.

SNG Mobile Dish: RF Systems, 2.4-meter Ku-band.

News Services: AP, CNN, UPI.

Ownership: Chris-Craft Industries Inc. (Group Owner).

Began Operation: September 17, 1948. Sale to Chris-Craft (formerly NAFI Corp.) by Bing Crosby, Kenyon Brown, George L. Coleman & Joseph A. Thomas approved Jan. 27, 1960 by FCC (Television Digest, Vol. 15:33, 36, 43; 16:5). Previous sale to Crosby et al. by Copley Press approved Dec. 11, 1957 (Vol. 13:16, 22, 34, 50). Copley acquired station, operating as KLAC-TV, from Mrs. Dorothy Schiff Sonnebom Dec. 23, 1953 (Vol. 9:49, 32).

Represented (sales): Katz Independent Television.

Represented (legal): Wilmer, Cutler & Pickering.

Represented (engineering): Cohen, Dippell & Everist, P.C.

Personnel:

Rick Feldman, President & General Manager.

Jill Kauffman, General Sales Manager.

Carol Myers Martz, Program Manager.

Jeff Wald, News Director.

Jeffrey Weiss, Local Sales Manager.

Yolanda O'Hern, National Sales Manager.

Joyce Inouye, Research Director.

Win Korabell, Director of Engineering.

Jane Clark, Business Manager.

Peter Schlesinger, Manager, Program Operations & Creative Services.

Highest 30 Sec. Rate: \$18,000.

City of License: Los Angeles. ADI: Los Angeles. Rank: 2.

Total Households: ©MSI Consumer Market Data as of 1/1/93. TV Homes, TV% and Circulation ©1993 Arbitron. County coverage based on Arbitron study.

Net Weekly Circulation	State County	Total Households	TV Households	%
50% & Over	CALIFORNIA			
	Los Angeles	3,064,300	2,988,200	98
	Orange	860,300	846,400	98
	Riverside West	351,300	339,300	97



KCOP BPCT-790806KE Granted 10/15/79

© American Map Corp., No. 14244

Net Weekly Circulation	State County	Total Households	TV Households	%
50% & Over	San Bernardino N	86,300	83,800	97
	San Bernardino S	423,200	410,900	97
	Ventura East	97,900	95,800	98
	Ventura West	126,200	123,400	98
Between 25-49%	ARIZONA			
	Yuma	37,500	35,700	95
	CALIFORNIA			
	Imperial	34,500	32,300	94
	Kern East	29,100	28,200	97
	Riverside Central	91,200	88,100	97
	San Diego	934,300	910,400	97
	Santa Barbara N	62,700	60,500	96
	Santa Barbara S	70,500	68,000	96
	NEW MEXICO			
Otero	18,500	18,100	98	
Between 5-24%	CALIFORNIA			
	Kern West	166,700	161,300	97
	San Luis Obispo	84,500	81,100	96
Station Totals		6,539,000	6,371,500	97
Net Weekly Circulation (1993)				3,150,000
Average Daily Circulation (1993)				1,205,700

California—Los Angeles

KMEX-TV

Ch. 34

Network Service: Univision.

Licensee: KMEX License Partnership, 6701 Center Dr. W, Los Angeles, CA 90045.

Studio: 6701 Center Dr. W, Hollywood, CA 90045.

Telephone: 310-216-3434.

Technical Facilities: Channel No. 34 (590-596 MHz). Authorized power: 1950-kw max. & 200-kw horizontal visual, 195-kw max. & 20-kw horizontal aural. Antenna: 2940-ft. above av. terrain, 190-ft. above ground, 5896-ft. above sea level.

Latitude 34° 13' 35"
Longitude 118° 03' 56"

Transmitter: Mount Wilson.

Satellite Earth Stations: Comtech, 7-meter; Comtech, 3.8-meter Ku & C-band; Scientific-Atlanta, Standard Components receivers.

News Services: CNS, AP.

Ownership: Perenchio TV Inc. (Group Owner).

Began Operation: September 30, 1962. Sale to present owners by Univision Holdings Inc. (Hallmark Cards) approved by FCC Sept. 23, 1992 (Television Digest, Vol. 32:40).

Represented (sales): Univision.

Represented (engineering): Jules Cohen & Associates, P.C.

Personnel:

Augustine Martinez, General Manager.
Martin Dugan, General Sales Manager.
Mayra Crespo, National Sales Manager.
Miguel Banojian, News Director.
Maria Esther Beltran, Program Director.
Gerardo Pallares, Promotion Director.
Richard Morse, Chief Engineer.
Tom Siri, Controller.
Ivelisse Estrada, Director of Communication.
Maureen Schultz, Director of Research & Marketing.

Rates: On request.

City of License: Los Angeles. ADI: Los Angeles. Rank: 2.

Total Households: ©MSI Consumer Market Data as of 1/1/93. TV Homes, TV% and Circulation ©1993 Arbitron. County coverage based on Arbitron study.



KMEX-TV BPCT-5114 Granted 1/31/78

© American Map Corp., No. 14244

Net Weekly Circulation	State County	Total Households	TV Households	%
CALIFORNIA				
Between 5-24%	Los Angeles	3,064,300	2,988,200	98
	Orange	860,300	846,400	98
	San Bernardino S	423,200	410,900	97
	Santa Barbara S	70,500	68,000	96
	Ventura West	126,200	123,400	98
Station Totals		4,544,500	4,436,900	98
Net Weekly Circulation (1993)				544,800
Average Daily Circulation (1993)				363,500

California—Los Angeles

KNBC-TV

Ch. 4

Network Service: NBC.

Licensee: NBC Subsidiary Inc. 3, 3000 W. Alameda Ave., Burbank, CA 91523.

Studio: 3000 W. Alameda Ave., Burbank, CA 91523.

Telephone: 818-840-4444. TWX: 910-498-2752.

Technical Facilities: Channel No. 4 (66-72 MHz). Authorized power: 44.7-kw visual, 8.94-kw aural. Antenna: Non-directional, electronically tilted 2.5°, 3200-ft. above av. terrain, 496-ft. above ground, 6170-ft. above sea level.

Latitude 34° 13' 32"
Longitude 118° 03' 52"

Holds CP for change to 43.7-kw max. visual, 3228-ft. above av. terrain, 502-ft. above ground, 6181-ft. above sea level, transmitter to Mount Wilson, 15.5-mi. NE of Los Angeles County. BPCT-920303KF.

Transmitter: Mount Wilson.

Multichannel TV Sound: Stereo only.

Satellite Earth Station: Transmit/receive 10-meter; Harris receivers.

News Services: AP, CNS, UPI.

Ownership: National Broadcasting Co. (Group Owner).

Began Operation: January 16, 1949.

Represented (sales): Harrington, Righter & Parsons Inc.

Personnel:

Reed Manville, Vice President & General Manager.

James R. Sterling, Sales Director.

Tobie Pate, Director, Broadcasting, Promotion & Programming.

Mark Hoffman, News Director.

Bill Johnston, Chief Engineer.

Rates: On request.

City of License: Los Angeles. ADI: Los Angeles. Rank: 2.

Total Households: ©MSI Consumer Market Data as of 1/1/93. TV Homes, TV% and Circulation ©1993 Arbitron. County coverage based on Arbitron study.

Net Weekly Circulation	State County	Total Households	TV Households	%
50% & Over	CALIFORNIA			
	Inyo	7,700	7,000	91
	Kern East	29,100	28,200	97
	Los Angeles	3,064,300	2,988,200	98
	Orange	860,300	846,400	98



KNBC-TV BRCT-81 Granted 3/15/63

© American Map Corp., No. 14244

Net Weekly Circulation	State County	Total Households	TV Households	%
50% & Over	Riverside West	351,300	339,300	97
	San Bernardino N	86,300	83,800	97
	San Bernardino S	423,200	410,900	97
	Santa Barbara S	70,500	68,000	96
	Ventura East	97,900	95,800	98
	Ventura West	126,200	123,400	98
Between 25-49%	CALIFORNIA			
	Riverside Central	91,200	88,100	97
	Santa Barbara N	62,700	60,500	96
Between 5-24%	CALIFORNIA			
	Kern West	166,700	161,300	97
	San Diego	934,300	910,400	97
Station Totals		6,371,700	6,211,300	97
Net Weekly Circulation (1993)				4,091,100
Average Daily Circulation (1993)				2,207,500

California—Los Angeles

KTLA

Ch. 5

Network Service: None, independent.

Licensee: KTLA Inc., Box 500, Los Angeles, CA 90078.

Studio: 5800 Sunset Blvd., Los Angeles, CA 90028.

Telephone: 213-460-5500. TWX: 910-321-2417. Fax: 213-460-5952.

Technical Facilities: Channel No. 5 (76-82 MHz). Authorized power: 44.7-kw visual, 8.32-kw aural. Antenna: 3205-ft. above av. terrain, 433-ft. above ground, 6157-ft. above sea level.

Latitude 34° 13' 34"
Longitude 118° 03' 54"

Transmitter: Mount Wilson.

Multichannel TV Sound: Stereo and separate audio program.

Satellite Earth Stations: Transmit/receive Satcom Technologies, 5-meter C-band; Scientific-Atlanta, 10-meter C-band; Scientific-Atlanta, 7-meter Ku-band; Vertex, 4.5-meter C-band; M/A-Com, Scientific-Atlanta receivers.

News Services: AP, CNN, CNN Headline News, CNS, INDX, UPI.

Ownership: Tribune Broadcasting Co. (Group Owner).

Began Operation: January 22, 1947. Sale to present owner by KKR Assoc., et al., approved by FCC Oct. 4, 1985 (Television Digest, Vol. 25:20, 24, 40, 51). Previous sale approved by FCC March 28, 1983 (Vol. 22:44). Sale to Gene Autry & The Signal Cos. by Paramount Television Productions approved May 13, 1964 by FCC (Vol. 3:44; 4:20).

Represented (sales): TeleRep Inc.

Represented (legal): Sidley & Austin.

Represented (engineering): Hammett & Edison Inc.

Personnel:

- Gregory Nathanson, General Manager.
- John E. Reardon, Vice President & Station Manager.
- Tom Arnost, General Sales Manager.
- Roger Pellegrino, Local Sales Manager.
- Betty Ellen Berlamino, Local Sales Manager.
- Steve Berman, National Sales Manager.
- Vincent Giannini, Director of Finance & Administration.
- Virginia Hunt, Program Director.
- Rozanne McMillan, Director of Research.
- Ira Goldstone, Director of Engineering.
- Joe Quasarano, Director of Production/Sports.
- Brenda Young, Director of Business Affairs/Legal Counsel.
- Warren Cereghino, News Director.
- Ed Harrison, Publicity Director.
- Mark Pinto, Senior National Sales Coordinator.
- Leonidia Gonsalves, Promotion & Advertising Director.

Rates: On request.

City of License: Los Angeles. ADI: Los Angeles. Rank: 2.

Total Households: ©MSI Consumer Market Data as of 1/1/93. TV Homes, TV% and Circulation ©1993 Arbitron. County coverage based on Arbitron study.

Net Weekly Circulation	State County	Total Households	TV Households	%
50% & Over	CALIFORNIA			
	Inyo	7,700	7,000	91
	Los Angeles	3,064,300	2,988,200	98
	Orange	860,300	846,400	98
	Riverside Central	91,200	88,100	97
	Riverside West	351,300	339,300	97
	San Bernardino N	86,300	83,800	97
	San Bernardino S	423,200	410,900	97
Santa Barbara N	62,700	60,500	96	
Ventura East	97,900	95,800	98	



KTLA BMPCT-880226KG Granted 5/9/88 © American Map Corp., No. 14244

Net Weekly Circulation	State County	Total Households	TV Households	%
Between 25-49%	ARIZONA			
	Santa Cruz	9,400	9,100	97
	Yuma	37,500	35,700	95
	CALIFORNIA			
	Imperial	34,500	32,300	94
	Kern East	29,100	28,200	97
	Kern West	166,700	161,300	97
	Riverside East	8,000	7,600	96
	San Diego	934,300	910,400	97
	San Luis Obispo	84,500	81,100	96
	Santa Barbara S	70,500	68,000	96
	NEW MEXICO			
	Eddy	17,400	17,100	98
	Otero	18,500	18,100	98
San Juan	28,800	27,400	95	
NEVADA				
Douglas	11,300	10,900	96	
Between 5-24%	ARKANSAS			
	Columbia	9,600	9,400	98
	Hempstead	8,200	8,100	99
	Lafayette	3,600	3,500	97
	Little River	5,200	5,100	98
	Sevier	5,100	5,000	98
	ARIZONA			
	Coconino	31,600	29,600	94
	Mohave	39,500	37,900	96
	CALIFORNIA			
Alpine	500	400	89	
Lassen	9,000	8,500	94	
Mono	4,200	3,700	88	
Trinity	5,300	4,900	92	
Tulare	103,600	99,700	96	
(Continued on page A-184)				
Station Totals		7,651,300	7,459,000	97
Net Weekly Circulation (1993)				4,016,400
Average Daily Circulation (1993)				1,721,800

California—Los Angeles

KTTV

Ch. 11

Network Service: Fox.

Licensee: Fox Television Stations Inc., 5746 Sunset Blvd., Los Angeles, CA 90028.

Studio: 5746 Sunset Blvd., Los Angeles, CA 90028.

Telephone: 213-856-1000.

Technical Facilities: Channel No. 11 (198-204 MHz). Authorized power: 166-kw visual, 20-kw aural. Antenna: 2940-ft. above av. terrain, 237-ft. above ground, 5907-ft. above sea level.

Latitude 34° 13' 29.00"
Longitude 118° 03' 47.10"

Transmitter: Mount Wilson.

Multichannel TV Sound: Stereo and separate audio program.

Satellite Earth Stations: Transmit/receive Harris, 9-meter C-band; Harris, 6-meter C-band; RCA, 4-meter Ku-band; DX Engineering, Harris, M/A-Corn receivers.

SNG Mobile Dish: Midwest MCL, 2.6-meter Ku-band.

News Services: AP, CNN, CNS.

Ownership: Fox Television Stations Inc. (Group Owner).

Began Operation: January 7, 1949. Sale to present owner by Metromedia approved by FCC Nov. 14, 1985. Sale to Metromedia by Los Angeles Times and Mirror approved May 28, 1963 (Television Digest, Vol. 3:3, 22).

Represented (sales): Pety Television Inc.

Personnel:

Mitchell Stern, Executive Vice President & Chief Operating Officer, Fox TV Stations.

Thomas Copra, Vice President & General Manager.

John McCormick, Vice President & General Sales Manager.

Robert W. Kirk, Vice President, Finance & Administration.

Will Dishong, Vice President, Broadcast Operations.

Jill Tsukamoto, Director, Publicity.

Peter Martin, Director, Creative Services.

Diana Vargas, Local Sales Manager.

Andrea Stoltzman, Local Sales Manager.

Greg Bille, National Sales Manager.

Jose Rios, News Director.

Raymond Green, Production Manager.

Charles E. Ammann, Director of Engineering.

Socorro Swan, Director, Community Affairs.

Rates: On request.

City of License: Los Angeles. ADI: Los Angeles. Rank: 2.

Total Households: ©MSI Consumer Market Data as of 1/1/93. TV Homes, TV% and Circulation ©1993 Arbitron. County coverage based on Arbitron study.

Net Weekly Circulation	State County	Total Households	TV Households	%
50% & Over	CALIFORNIA			
	Los Angeles	3,064,300	2,988,200	98
	Orange	860,300	846,400	98
	Riverside West	351,300	339,300	97



KTTV BPCT-1756 Granted 9/3/53

© American Map Corp., No. 14244

Net Weekly Circulation	State County	Total Households	TV Households	%
50% & Over	San Bernardino N	86,300	83,800	97
	San Bernardino S	423,200	410,900	97
	Santa Barbara N	62,700	60,500	96
	Santa Barbara S	70,500	68,000	96
	Ventura East	97,900	95,800	98
	Ventura West	126,200	123,400	98
	ARIZONA			
Between 25-49%	Cocconino	31,600	29,600	94
	Yuma	37,500	35,700	95
	CALIFORNIA			
	Imperial	34,500	32,300	94
	Inyo	7,700	7,000	91
	Kern East	29,100	28,200	97
	Kern West	166,700	161,300	97
	Riverside Central	91,200	88,100	97
	Riverside East	8,000	7,600	96
	San Luis Obispo	84,500	81,100	96
	NEW MEXICO			
	Luna	7,100	6,900	97
	Between 5-24%	CALIFORNIA		
San Diego		934,300	910,400	97
Tulare		103,600	99,700	96
NEW MEXICO				
Chaves		20,800	20,500	99
Dona Ana	48,100	46,700	97	
Station Totals		6,747,400	6,571,400	97
Net Weekly Circulation (1993)			3,607,800	
Average Daily Circulation (1993)			1,524,000	

California—Los Angeles

KWHY-TV

Ch. 22

Network Service: None, independent.

Licensee: Harriscope of Los Angeles Inc., 10920 Wilshire Blvd., Suite 1420, Los Angeles, CA 90024.

Studio: 5545 Sunset Blvd., Los Angeles, CA 90028.

Telephone: 213-466-5441. **Fax:** 213-466-3613.

Technical Facilities: Channel No. 22 (518-524 MHz). Authorized power: 2570-kw max. visual, 257-kw aural. Antenna: 2917-ft. above av. terrain, 212-ft. above ground, 5896-ft. above sea level.

Latitude 34° 13' 36"

Longitude 118° 03' 59"

Transmitter: Video Rd., Mount Wilson.

Satellite Earth Station: Comtech, 5-meter Ku & C-band; Omni receivers.

News Services: AP, CNS, Reuters.

Ownership: Harriscope Corporation (Group Owner).

Began Operation: March 25, 1963 but left the air March 9, 1964 (Television Digest, Vol. 4:11). Sale by Central Broadcasting Corp. approved July 29, 1964 by FCC (Vol. 4:11, 31). Resumed operation May 2, 1965 (Vol. 5:20). Subscription TV began July 23, 1978. Sale to present owners by Coast TV Bcstg. approved Nov. 20, 1981.

Represented (legal): Cohn & Marks.

Represented (engineering): Hammett & Edison Inc.

Personnel:

Burt I. Harris Sr., Chief Executive Officer.

Burt I. Harris Jr., President.

Dick Jolliffe, General Manager.

Eduardo Dominguez, Station Manager.

David Bergen, Operations Manager, Business Channel.

Eugene A. Harris, Chief Engineer, Transmitter.

David J. Zulli, Chief Engineer, Studio.

Linda Miller, Sales Manager, Business Channel.

Daniel Crowe, General Sales Manager, Spanish.

Joe Castro, Operations Manager, Spanish.

Christina Sanchez, Community Affairs Director.

Betsy Blake, Production Manager.

Amy Gwin, News Director.

Carlos M. Echerri, Controller.



KWHY-TV BMPCT-7735 Granted 6/13/78

© American Map Corp., No. 14244

Highest 30 Sec. Rate: \$1000.

City of License: Los Angeles. **ADI:** Los Angeles. **Rank:** 2.

Total Households: ©MSI Consumer Market Data as of 1/1/93. TV Homes, TV% and Circulation ©1993 Arbitron. County coverage based on Arbitron study.

Net Weekly Circulation	State County	Total Households	TV Households	%
	CALIFORNIA			
Between 5-24%	Los Angeles	3,064,300	2,988,200	98
Station Totals		3,064,300	2,988,200	98
Net Weekly Circulation (1993)				332,100
Average Daily Circulation (1993)				135,800

California—Corona-Los Angeles

KVEA

Ch. 52

Network Service: Telemundo.

Licensee: Estrella License Corp., 1130A Air Way, Sales & Administration Bldg., Glendale, CA 91201.

Studio: 1139 Grand Central Ave., Glendale, CA 91201.

Telephone: 818-502-5700. **Fax:** 818-502-0029.

Technical Facilities: Channel No. 52 (698-704 MHz). Authorized power: 2630-kw max. & 1320-kw horizontal visual, 261-kw max. & 132-kw horizontal aural. Antenna: 2890-ft. above av. terrain, 199-ft. above ground, 5856-ft. above sea level.

Latitude 34° 13' 27"
Longitude 118° 03' 45"

Transmitter: Mount Wilson.

Satellite Earth Stations: Vertex, 6.1-meter C-band; Miralite, 3.7-meter Ku & C-band; Miralite, 2.4-meter Ku-band; DX Engineering, Harris, M/A-Com receivers.

News Services: AP, CNN, CNS, Imevision, UPI.

Ownership: Telemundo Group Inc., Debtor-in-Possession (Group Owner).

Began Operation: June 29, 1966. Sale to present owner by Oak Industries approved by FCC July 17, 1985 (*Television Digest*, Vol. 25:7, 21). Sale of 50% to Oak Industries by A. Jerrold Perenchio approved April 15, 1983. Sale to Oak & Perenchio by Kaiser Bcstg. Corp. approved by FCC Aug. 24, 1976. Began subscription television April 1, 1977 (Vol. 17:15). Began Spanish language broadcasting Sept. 8, 1980.

Represented (sales): Telemundo.

Represented (legal): Hogan & Hartson.

Personnel:

- Jon Yasuda, General Sales Manager.
- Julio Lucero, Director, Local Sales.
- Don Buck, National Sales Manager.
- Glen McJennett, Director, Engineering.
- Karen Harmon, Controller.
- Michael Newcomb, Production Director.

Rates: On request.

City of License: Corona. **ADI:** Los Angeles. **Rank:** 2.



KVEA BPCT-4960 Granted 11/19/76

© American Map Corp., No. 14244

Total Households: ©MSI Consumer Market Data as of 1/1/93. TV Homes, TV% and Circulation ©1993 Arbitron. County coverage based on Arbitron study.

Net Weekly Circulation	State County	Total Households	TV Households	%
	CALIFORNIA			
Between 5-24%	Los Angeles	3,064,300	2,988,200	98
	San Bernardino S	423,200	410,900	97
Station Totals		3,487,500	3,399,100	97
Net Weekly Circulation (1993)			424,800	
Average Daily Circulation (1993)			238,200	

California—Riverside-Los Angeles

KRCA

Ch. 62

Network Service: None, independent.

Licensee: Fouce Amusement Enterprises Inc., 1813 Victory Place, Burbank, CA 91504.

Studio: 1813 Victory Place, Burbank, CA 91504.

Telephone: 818-563-5722. **Fax:** 818-972-2694.

Technical Facilities: Channel No. 62 (758-764 MHz). Authorized power: 3746-kw max. visual. Antenna: 2372-ft. above av. terrain, 167-ft. above ground, 5525-ft. above sea level.

Latitude	34°	11'	16"
Longitude	117°	41'	55"

Transmitter: Sunset Ridge electronics site, Los Angeles County.

Ownership: Fouce Amusement Enterprises Inc.

Began Operation: December 17, 1988. Sale to present owner approved by FCC March 23, 1990.

Represented (legal): Crowell & Moring.

Represented (engineering): Hammett & Edison Inc.

Personnel:

Stephen Fouce, President.

Massoud Salarvand, Vice President & General Manager.

David Graham, Chief Engineer.

Kim St. Dennis, Operations Manager.

Highest 30 Sec. Rate: \$250.

Arbitron Data: Not available.



KRCA BPCT-911120KE Granted 3/11/92

© American Map Corp., No. 14244

City of License: Riverside. ADI: Los Angeles. Rank: 2.

California—San Bernardino-Los Angeles

KZKI

Ch. 30

Network Service: None, independent.

Grantee: Sandino Telecasters, a Ltd. Partnership, 9229 Utica Ave., Rancho Cucamonga, CA 91730.

Studio: 9229 Utica Ave., Rancho Cucamonga, CA 91730.

Telephone: 909-483-3030. **Fax:** 909-483-0333.

Technical Facilities: Channel No. 30 (566-572 MHz). Authorized power: 3800-kw max. visual, 380-kw max. aural. Antenna: 2345-ft. above av. terrain, 127-ft. above ground, 5507-ft. above sea level.

Latitude	34°	11'	15"
Longitude	117°	41'	58"

Transmitter: Sunset Ridge, 18.6-mi. W of San Bernardino.

Multichannel TV Sound: Stereo only.

Ownership: Sandino Telecasters L.P.

Scheduled to Begin: December 1, 1993.

Represented (legal): Wiley, Rein & Fielding.

Represented (engineering): Lawrence Behr Associates Inc.

Personnel:

Jack Molfitt, General Manager.

Gary Johnson, Chief Engineer.



KZKI BMPCT-930721KG Granted 8/20/93 © American Map Corp., No. 14244

City of License: San Bernardino. ADI: Los Angeles. Rank: 2.

California—San Bernardino-Los Angeles

KSCI

Ch. 18

Network Service: None, independent.

Licensee: KSLs Inc., 12401 W. Olympic Blvd., Los Angeles, CA 90064.

Studio: 12401 W. Olympic Blvd., Los Angeles, CA 90064.

Telephone: 213-478-1818. **Fax:** 213-479-8118.

Technical Facilities: Channel No. 18 (494-500 MHz). Authorized power: 347-kw visual, 34.7-kw aural. Antenna: 2380-ft. above av. terrain, 144-ft. above ground, 5573-ft. above sea level.

Latitude	34°	11'	15.00"
Longitude	117°	41'	53.50"

Transmitter: Sunset Ridge, 5-mi. NE of Claremont.

Satellite Earth Stations: Paraclypse, 3.8-meter C-band; Miralite, 3.7-meter C-band; Scientific-Atlanta, 4.5-meter Ku-band; Standard Communications receivers.

News Service: WTN.

Ownership: International Channel Network. (Group Owner).

Began Operation: June 30, 1977. Sale to present owner by World Plan Executive Council approved by FCC Dec. 19, 1986 (*Television Digest*, Vol. 26:45).

Represented (sales): Asian Television Sales.

Represented (legal): Leventhal, Senter & Lerman.

Personnel:

Ray Beindorf, President.
 Rosemary Danon, General Manager.
 Eva McKeown, Programming Manager.
 Richard Millet, Operations Manager.
 Jim Schwab, Chief Financial Officer.
 Bill Welty, Director of Engineering.
 Joseph Jinn, Director, Chinese News.
 Robin Thornton, Promotions.
 Al Footnick, Production Manager.



KSCI BNPCT-7646 Granted 7/9/76

© American Map Corp., No. 14244

Martie Quan, Media Relations Manager.

Jean Pyjar, Traffic Manager.

Rates: On request.

Arbitron Data: Not available.

City of License: San Bernardino. **ADI:** Los Angeles. **Rank:** 2.

California—Santa Ana-Los Angeles

KTBN-TV

Ch. 40

Network Service: Trinity Bcstg. Network.

Licensee: Trinity Bcstg. Network Inc., Box A, Santa Ana, CA 92711.

Studio: 2442 Michelle Rd., Tustin, CA 92680.

Telephone: 714-832-2950.

Technical Facilities: Channel No. 40 (626-632 MHz). Authorized power: 622-kw max. & 260-kw horizontal visual, 123-kw max. & 52-kw horizontal aural. Antenna: 2890-ft. above av. terrain, 200-ft. above ground, 5863-ft. above sea level.

Latitude 34° 13' 27"
Longitude 118° 03' 44"

Transmitter: Mount Wilson.

Satellite Earth Stations: Transmit/receive Scientific-Atlanta, 10-meter C-band; Scientific-Atlanta, 7-meter C-band; Scientific-Atlanta, 7-meter Ku-band; Scientific-Atlanta receivers.

SNG Mobile Dish: Midwest, 2.6-meter Ku-band.

Ownership: Trinity Broadcasting Network Inc. (Group Owner).

Began Operation: January 5, 1967. Sale to present owner by Angel Lerma approved by FCC Aug. 2, 1974.

Represented (legal): May & Dunne.

Represented (engineering): Smith & Powstenko.

Personnel:

Paul F. Crouch, President & Founder.

Ben Miller, Director of Engineering.

Barry Pfahler, Director of Programming.

Highest 30 Sec. Rate: \$100.

City of License: Santa Ana. **ADI:** Los Angeles. **Rank:** 2.

Total Households: ©MSI Consumer Market Data as of 1/1/93. TV Homes, TV% and Circulation ©1993 Arbitron. County coverage based on Arbitron study.



KTBN-TV BMPCT-6303 Granted 9/1/66

© American Map Corp., No. 14244

Net Weekly Circulation	State County	Total Households	TV Households	%
	NEVADA			
Between 5-24%	Pershing	1,800	1,700	94
Station Totals		1,800	1,700	94
Net Weekly Circulation (1993)				162,500
Average Daily Circulation (1993)				55,700

California—Ontario

KHSC-TV

Ch. 46

Network Service: None, independent.

Licensee: HSN Broadcasting of Southern California Inc., 3833 Ebony St., Ontario, CA 91761.

Studio: 3833 Ebony St., Ontario, CA 91761.

Telephone: 714-986-4503. **Fax:** 714-986-2143.

Technical Facilities: Channel No. 46 (662-668 MHz). Authorized power: 2450-kw max. visual, 372-kw max. aural. Antenna: Circularly polarized, 3040-ft. above av. terrain, 323-ft. above ground, 5995-ft. above sea level.

Latitude	34°	13'	37"
Longitude	118°	03'	58"

Transmitter: Video Rd., Mount Wilson.

Satellite Earth Station: Transmit/receive Scientific-Atlanta, 10-meter C-band; Scientific-Atlanta receivers.

Ownership: Silver King Communications Inc. (Group Owner).

Began Operation: July 1, 1972; left air Jan. 29, 1973. Resumed operation June 7, 1973; left air on unannounced date. Sale to De Rance Inc. & Santa Fe Communications approved by FCC May 25, 1982. Resumed operation April 21, 1984. Transfer of 35% to Santa Fe Communications by Richard C. Hernandez, et al., approved by FCC Feb. 26, 1985. Sale to present owner approved by FCC Oct. 30, 1986 (*Television Digest*, Vol. 26:39, 45, 49).

Represented (sales): Silver King Broadcasting Sales.

Represented (legal): Dow, Lohnes & Albertson.

Personnel:

Bart Pearce, Acting Station Manager.

Dr. Julio Brito, Chief Engineer.

Sandra Spallino, Business Manager.



KHSC-TV BPCT-861104KK Granted 1/16/87 © American Map Corp., No. 14244

Rates: On request.

Arbitron Data: Not available.

City of License: Ontario. **ADI:** Los Angeles. **Rank:** 2.

California—Oxnard

KADY-TV

Ch. 63

(Also operates satellite KADE, San Luis Obispo, CA)

Network Service: None, independent.

Licensee: Riklis Bcstg. Co. L.P., 663 Maulhardt Ave., Oxnard, CA 93030.

Studio: 663 Maulhardt Ave., Oxnard, CA 93030.

Telephone: 805-983-0044. **Fax:** 805-485-6057.

Technical Facilities: Channel No. 63 (764-770 MHz). Authorized power: 1782-kw max. visual, 392-kw max. aural. Antenna: 1802-ft. above av. terrain, 396-ft. above ground, 2706-ft. above sea level.

Latitude 34° 19' 49"

Longitude 119° 01' 24"

Transmitter: South Mountain, 3-mi. SE of Santa Paula.

Multichannel TV Sound: Stereo and separate audio program.

Satellite Earth Stations: Miralite, 4.7-meter C-band; Miralite, 4.5-meter Ku-band; Miralite, 3.6-meter C-band; Miralite, RCA receivers.

Ownership: HBC Holdings Inc.

Began Operation: August 17, 1985. Sale to Riklis Bcstg. approved by FCC Nov. 24, 1987. Sale to present owners approved by FCC Aug. 16, 1991.

Represented (legal): Borsari & Paxson.

Represented (engineering): Hammett & Edison Inc.

Personnel:

John Huddy, President & General Manager.

Shane Morger, Vice President, Sales.

Dan Green, Station Manager.

Mike Houser, Director of Operations.

Erica Huddy, Program Director.

George Bradley, National Sales Manager.

Ilene Eisner, Business Manager.

Larry Hunt, Chief Engineer.

Juliet Green, Promotion Director.

Highest 30 Sec. Rate: \$250.

City of License: Oxnard. **ADI:** Santa Barbara-Santa Maria-San Luis Obispo. **Rank:** 112.

Total Households: ©MSI Consumer Market Data as of 1/1/93. TV Homes, TV% and Circulation ©1993 Arbitron. County coverage based on Arbitron study.



KADY-TV BMPCT-850515KF Granted 6/27/85 © American Map Corp., No. 14244

Net Weekly Circulation	State County	Total Households	TV Households	%
Between 25-49%	CALIFORNIA			
	Ventura East	97,900	95,800	98
	Ventura West	126,200	123,400	98
Between 5-24%	CALIFORNIA			
	Santa Barbara South	70,500	68,000	96
Station Totals		294,600	287,200	97
Net Weekly Circulation (1993)				85,600
Average Daily Circulation (1993)				22,000

California—Palm Springs-Indio

KESQ-TV

Ch. 42

(Also serves Hemet, Yucca Valley & Twentynine Palms Area)

Network Service: ABC.

Licensee: EGF Broadcast Corp.

Studio: 42-650 Melanie Place, Palm Desert, CA 92260.

Telephone: 619-773-0342. **Fax:** 619-773-5107.

Technical Facilities: Channel No. 42 (638-644 MHz). Authorized power: 316-kw max. & 158-kw horizontal visual, 22.9-kw aural. Antenna: 630-ft. above av. terrain, 89-ft. above ground, 1650-ft. above sea level.

Latitude 33° 51' 58"
Longitude 116° 26' 02"

Transmitter: Edom Hill.

Satellite Earth Station: Scientific-Atlanta, 7-meter; Scientific-Atlanta receivers.

News Services: ABC, AP.

Ownership: John S. Fitts.

Began Operation: October 5, 1968. Transfer of control to Esquire from receivers in bankruptcy approved by FCC June 30, 1978. Sale to Gulf Broadcast approved July 27, 1984 (*Television Digest*, Vol. 24:19). Sale to present owner approved Aug. 23, 1985.

Represented (sales): Katz Continental Television.

Represented (legal): Arnold & Porter.

Personnel:

- Bill Evans, General Manager.
- Rusty Kirkland, General Sales Manager.
- Kristy West Santiago, National Sales Manager.
- Oana Beards, News Director.
- David Gray, Chief Engineer.
- Bill Kasal, Promotion Director.
- Richard Mechling, Business Manager.
- Marion Inova, Production Manager.

Highest 30 Sec. Rate: \$750.

NETWORK BASE HOURLY RATE: \$250.

City of License: Palm Springs. **ADI:** Palm Springs. **Rank:** 162.



KESQ-TV BMPCT-6668 Granted 5/1/68 © American Map Corp., No. 14244

Total Households: ©MSI Consumer Market Data as of 1/1/93. TV Homes, TV% and Circulation ©1993 Arbitron. County coverage based on Arbitron study.

Net Weekly Circulation	State County	Total Households	TV Households	%
CALIFORNIA				
50% & Over	Riverside Central	91,200	88,100	97
Station Totals		91,200	88,100	97
Net Weekly Circulation (1993)			78,500	
Average Daily Circulation (1993)			44,500	

California—Palm Springs

KMIR-TV

Ch. 36

Network Service: NBC.

Licensee: Desert Empire TV Corp., Box 1506, Palm Springs, CA 92263.

Studio: 72920 Park View Dr., Palm Desert, CA 92260.

Telephone: 619-568-3636. **Fax:** 619-568-1176.

Technical Facilities: Channel No. 36 (602-608 MHz). Authorized power: 490-kw max. visual. Antenna: 679-ft. above av. terrain, 102-ft. above ground, 1676-ft. above sea level.

Latitude 33° 52' 00"
 Longitude 116° 25' 56"

Transmitter: 7-mi. ENE of center of Palm Springs.

Multichannel TV Sound: Stereo only.

Satellite Earth Stations: Harris, 7-meter Ku-band; Harris, 4.5-meter Ku-band; Harris, 4-meter Ku-band; DH Satellite, 4-meter C-band; Avcom, Agile, Harris, M/A-Com receivers.

News Service: UPI.

Ownership: Desert Empire TV Corp.

Began Operation: October 26, 1968.

Represented (sales): Seltel Inc.

Represented (legal): Koteen & Naftalin.

Represented (engineering): Jules Cohen & Associates, P.C.

Personnel:

- John Conte, President & General Manager.
- Harry Hein, General Sales Manager.
- John Schubeck, News Director.
- Pat Vanderhoeven, Program Director.
- Jan Pearce, Chief Engineer.
- Tom Hickey, Promotion Director.

Rates: On request.

City of License: Palm Springs. **ADI:** Palm Springs. **Rank:** 162.



KMIR-TV BPCT-901012KF Granted 11/9/90 © American Map Corp., No. 14244

Total Households: ©MSI Consumer Market Data as of 1/1/93. TV Homes, TV% and Circulation ©1993 Arbitron. County coverage based on Arbitron study.

Net Weekly Circulation	State County	Total Households	TV Households	%
CALIFORNIA				
50% & Over	Riverside Central	91,200	88,100	97
Station Totals		91,200	88,100	97
Net Weekly Circulation (1993)			75,600	
Average Daily Circulation (1993)			34,700	

California—Paradise

KCVU

Ch. 30

Network Service: None, independent.

Licensee: Sainte Ltd., Box 4159, Modesto, CA 95352-4159.

Studio: 587 Country Dr., Chico, CA 95928.

Telephone: 916-893-1234. **Fax:** 916-893-1266.

Technical Facilities: Channel No. 30 (566-572 MHz). Authorized power: 2510-kw max. visual. Antenna: Directional, 1444-ft. above av. terrain, 377-ft. above ground, 3917-ft. above sea level.

Latitude	39°	57'	45"
Longitude	121°	42'	40"

Transmitter: W side of Cohasset Rd., 1.1-mi. NE of Junction Vilas Rd., 20-mi. NE of Chico.

Ownership: Sainte Ltd. (Group Owner).

Began Operation: November 14, 1990.

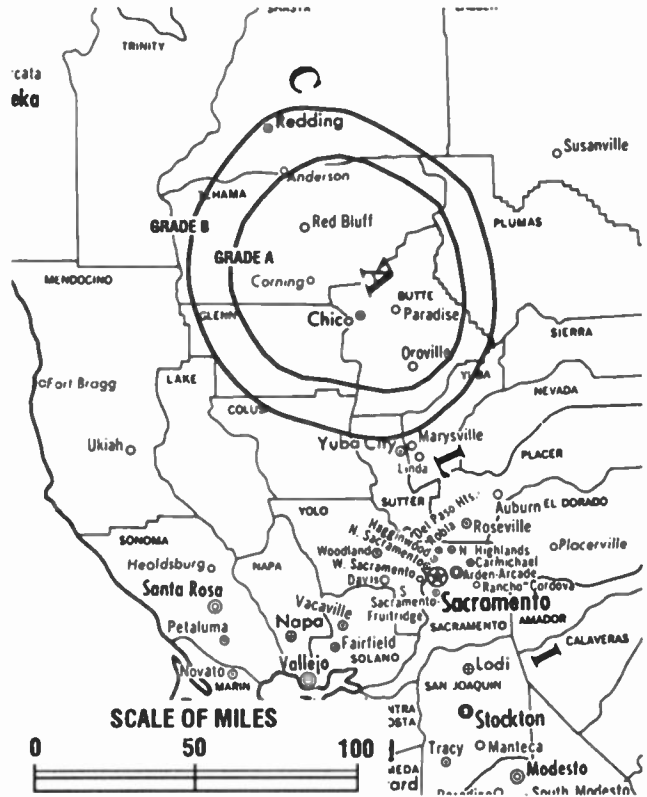
Represented (legal): Fletcher, Heald & Hildreth.

Represented (engineering): Cecil Lynch.

Personnel:

- Melvin Querio, General Manager.
- Lauri Castro, Program Director.
- Roger Mills, Chief Engineer.

Arbitron Data: Not available.



KCVU BMPCT-900821KG Granted 10/31/90 © American Map Corp., No. 14244

City of License: Paradise. ADI: Chico-Redding. Rank: 125.

California—Porterville

KKAK

Ch. 61

Network Service: None, independent.

Grantee: Kralowec Children's Family Trust, 1077 W. Morton Ave., Porterville, CA 93257.

Telephones: 209-781-6100; 209-782-1552. Fax: 209-782-0364.

Technical Facilities: Channel No. 61 (752-758 MHz). Authorized power: 2500-kw max. visual. Antenna: 2660-ft. above av. terrain, 89-ft. above ground, 5804-ft. above sea level.

Latitude	36°	17'	14"
Longitude	118°	50'	17"

Transmitter: Blue Ridge Peak, Section 9, R28E T18S, Visalia.

Ownership: Kralowec Children's Family Trust.

Began Operation: May 6, 1992.

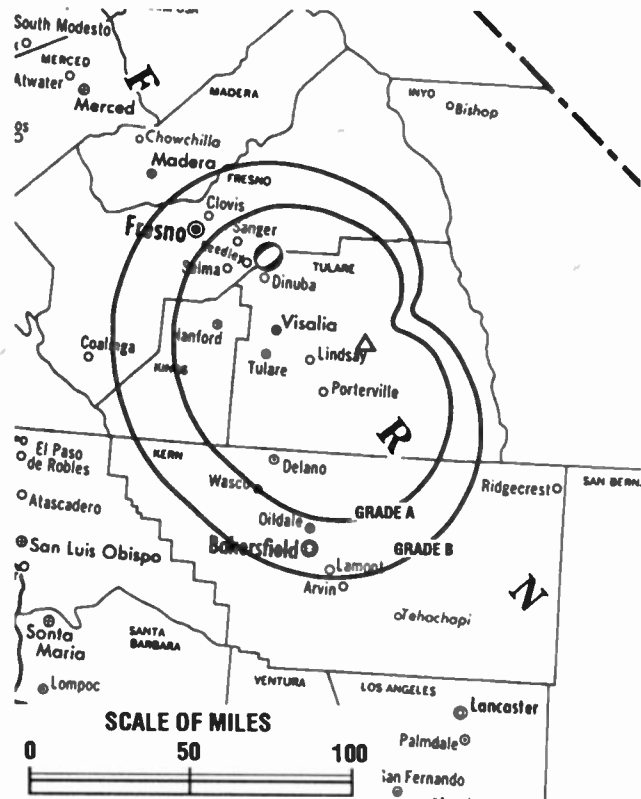
Represented (legal): Dan Albert.

Represented (engineering): Lahm, Sufa, Cavell & Assoc.

Personnel:

- Art Kralowec, General Manager.
- Roger Mills, Chief Engineer.
- Hans J. Hansen, Promotion Director.

Arbitron Data: Not available.



KKAK BMPCT-900717KF Granted 3/16/91 © American Map Corp., No. 14244

City of License: Porterville. ADI: Fresno-Visalia. Rank: 57.

California—Redding-Chico

KRCR-TV

Ch. 7

(Operates satellites KAEF, Arcata-Eureka & KFWU, Fort Bragg, CA)

Network Service: ABC.

Licensee: California-Oregon Broadcasting Inc., Box 7R, Redding, CA 96099.

Studio: 755 Auditorium Dr., Redding, CA 96001.

Telephone: 916-243-7777. TWX: 916-243-6721. Fax: 916-243-0217.

Technical Facilities: Channel No. 7 (174-180 MHz). Authorized power: 115-kw visual, 22.4-kw aural. Antenna: 3620-ft. above av. terrain, 126-ft. above ground, 6335-ft. above sea level.

Latitude 40° 36' 10"
Longitude 122° 39' 00"

Transmitter: Mount Shasta-Bally, 13-mi. W of Redding.

Multichannel TV Sound: Stereo only.

Satellite Earth Stations: Andrew, 7.3-meter C-band; Paraclypse, 4.8-meter C-band; Paraclypse, 3.66-meter C-band; AFC, 3.6-meter Ku-band; AvanteK, Scientific-Atlanta, M/A-Corn receivers.

News Service: Capitol News Service.

Ownership: California-Oregon Broadcasting Inc. (Group Owner).

Began Operation: August 1, 1956. Acquisition of positive control by California-Oregon Bcstg. approved by FCC Feb. 9, 1968. Previous sale to Sacramento Valley TV Inc. by George C. Fleharty, Carl R. McConnell and associates approved June 5, 1963 by FCC (Television Digest, Vol. 3:11, 23).

Represented (sales): Blair Television.

Represented (legal): Reed, Smith, Shaw & McClay.

Represented (engineering): Lohnes & Culver.

Personnel:

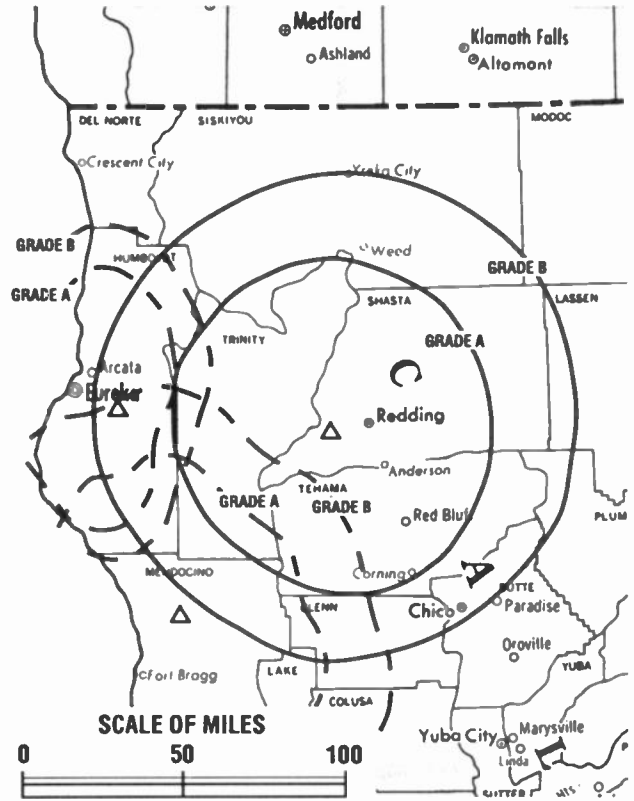
Doreeta Oomke, Vice President & General Manager.
Dennis Siewert, General Sales Manager.
Cal Hunter, News Director.
Dave West, Local Sales Manager.
Ooug Bush, Chief Engineer.
Glenn Marsh, Promotion Director.

Highest 30 Sec. Rate: \$700.

NETWORK BASE HOURLY RATE: \$800.

City of License: Redding. ADI: Chico-Redding. Rank: 125.

Total Households: ©MSI Consumer Market Data as of 1/1/93. TV Homes, TV% and Circulation ©1993 Arbitron. County coverage based on Arbitron study.



KRCR-TV BMPCT-4100 Granted 8/22/56

© American Map Corp., No. 14244

Net Weekly Circulation	State County	Total Households	TV Households	%
50% & Over	CALIFORNIA			
	Butte	75,600	72,400	96
	Colusa	5,900	5,600	95
	Glenn	9,200	8,900	97
	Modoc	3,800	3,600	93
	Shasta	60,600	58,900	97
	Siskiyou	17,900	16,800	94
Between 25-49%	Tehama	19,800	19,300	97
	Trinity	5,300	4,900	92
Between 5-24%	CALIFORNIA			
	Plumas	8,600	8,100	94
	CALIFORNIA			
Del Norte	8,700	8,200	94	
Humboldt	48,300	46,500	96	
Lassen	9,000	8,500	94	
Station Totals		272,700	261,700	96
Net Weekly Circulation (1993)				156,200
Average Daily Circulation (1993)				88,900

California—Sacramento

KCRA-TV

Ch. 3

Network Service: NBC.

Licensee: Kelly Broadcasting Co. L.P., 3 Television Circle, Sacramento, CA 95814-0794.

Studio: 3 Television Circle, Sacramento, CA 95814-0794.

Telephone: 916-446-3333. **TWX:** 910-367-3557. **Fax:** 916-325-3731.

Technical Facilities: Channel No. 3 (60-66 MHz). Authorized power: 100-kw visual, 10-kw aural. Antenna: Circularly polarized, 1940-ft. above av. terrain, 1951-ft. above ground, 1951-ft. above sea level.

Latitude 38° 15' 52"
Longitude 121° 29' 22"

Transmitter: 0.8-mi. S of Twin Cities Rd., adjacent to Snodgrass Slough, 2.2-mi. W of Hwy. 5.

Multichannel TV Sound: Stereo only.

Satellite Earth Stations: Scientific-Atlanta, 10-meter C-band; Superior, 6-meter C-band; AFC, 3-meter Ku-band; Harris, M/A-Corn, Omni, Scientific-Atlanta receivers.

News Services: AP, CNN, NBC, NIWS, UPI.

Ownership: Kelly Broadcasting Co. (Group Owner).

Began Operation: September 3, 1955. Sale of 50% by Gerald Kenneth & Vernon Hansen to other 50% owners, Kellys, approved April 18, 1962 by FCC (Television Digest, Vol. 2:17).

Represented (sales): Blair Television.

Represented (legal): Koteen & Naftalin.

Represented (engineering): Jules Cohen & Associates.

Personnel:

Robert E. Kelly, Partner.
Jon S. Kelly, Partner.
John Serrao, General Manager.
Greg Kelly, Station Manager.
Dorothy Lucas, General Sales Manager.
Phil Adams, National Sales Manager.
Michael Liang, Director, Retail Sales.
Jerry Agresti, Director, Engineering.
Tracy A. Clark, Business Manager.
Walt Gray, Sports Director.
Bill Bauman, News Director.
Linda Bayley, Program Director.
Val Nicholas, Creative Services Director.

City of License: Sacramento. **ADI:** Sacramento-Stockton. **Rank:** 19.

Total Households: ©MSI Consumer Market Data as of 1/1/93. TV Homes, TV% and Circulation ©1993 Arbitron. County coverage based on Arbitron study.

Net Weekly Circulation	State County	Total Households	TV Households	%
CALIFORNIA				
50% & Over	Amador	11,800	11,300	96
	Butte	75,600	72,400	96
	Calaveras	14,000	13,400	96
	Colusa	5,900	5,600	95
	Contra Costa East	35,400	34,700	98
	El Dorado West	39,000	37,700	97



KCRA-TV BMPCT-830929KE Granted 11/23/83 © American Map Corp., No. 14244

Net Weekly Circulation	State County	Total Households	TV Households	%	
50% & Over	Lake	22,400	20,900	93	
	Nevada	33,200	31,500	95	
	Placer West	65,400	63,200	97	
	Plumas	8,600	8,100	94	
	Sacramento	421,800	411,400	98	
	San Joaquin	165,400	159,100	96	
	Sierra	1,400	1,300	93	
	Solano East	74,700	73,100	98	
	Stanislaus	135,200	129,500	96	
	Sutter	24,700	24,000	97	
	Tuolumne	19,500	18,600	95	
Between 25-49%	Yolo	53,800	52,000	97	
	Yuba	20,900	20,300	97	
	CALIFORNIA				
	El Dorado East	12,400	11,900	96	
Between 5-24%	Lassen	9,000	8,500	94	
	Mono	4,200	3,700	88	
	Placer East	4,900	4,700	96	
	CALIFORNIA				
Contra Costa West	280,300	274,600	98		
Glenn	9,200	8,900	97		
Mariposa	6,100	5,700	93		
Mendocino	31,700	29,500	93		
Merced	58,200	56,200	97		
Solano West	48,600	47,600	98		
Sonoma	158,300	152,100	96		
Station Totals		1,851,600	1,791,500	97	
Net Weekly Circulation (1993)				1,102,900	
Average Daily Circulation (1993)				625,300	

California—Modesto-Sacramento-Stockton

KCSO

Ch. 19

Network Service: Univision.

Licensee: Sainte Ltd., Box 4159, Modesto, CA 95352-4159.

Studio: 2842 Iowa Ave., Modesto, CA 95358.

Mailing Address: Box 4159, Modesto, CA 95352-4159.

Telephone: 209-578-1900. **Fax:** 209-527-2129.

Technical Facilities: Channel No. 19 (500-506 MHz). Authorized power: 5000-kw max. visual, 500-kw max. aural. Antenna: 1877-ft. above av. terrain, 346-ft. above ground, 3086-ft. above sea level.

Latitude 38° 07' 08"
Longitude 120° 43' 21"

Requests CP for change 1936-ft. above av. terrain, 1946-ft. above ground, 1946-ft. above sea level, lat. 38° 14' 20", long. 121° 28' 52", transmitter to N of Laffer Rd., 25-mi. E of Mokelumne River, 2-mi. E of Walnut Grove. BPCT-900727KG.

Transmitter: Bear Mountain, approx. 5.8-mi. SW of San Andreas.

Satellite Earth Stations: Comtech, 5-meter C-band; DH Satellite, 4.5-meter Ku & C-band; RCA, 3.6-meter Ku-band; Scientific-Atlanta, Standard Agile Omni receivers.

News Service: NCNS.

Ownership: Sainte Ltd. (Group Owner).

Began Operation: August 26, 1966.

Represented (sales): Univision.

Represented (legal): Fletcher, Heald & Hildreth.

Represented (engineering): Cecil Lynch.

Personnel:

- Chester Smith, General Partner.
- Naomi L. Smith, General Partner.
- Sharon D. Sepuveda, General Manager.
- Chuck Tift, Engineering Director.
- Xochitl Arellano, News Director.
- John Thomas, Promotion Director.
- David C. Brady, National Sales Manager.
- Thomas A. Colburn, Program Director (English).
- Bob Shehan, Program Director (Spanish).
- Carolyn E. Bernal, Public Affairs Director.



KCSO BNPCT-7686 Granted 6/27/78

© American Map Corp., No. 14244

Rates: On request.

City of License: Modesto. **ADI:** Sacramento-Stockton. **Rank:** 19.

Total Households: ©MSI Consumer Market Data as of 1/1/93. TV Homes, TV% and Circulation ©1993 Arbitron. County coverage based on Arbitron study.

Net Weekly Circulation	State County	Total Households	TV Households	%
	CALIFORNIA			
Between 5-24%	Colusa	5,900	5,600	95
	Merced	58,200	56,200	97
	San Joaquin	165,400	159,100	96
	Stanislaus	135,200	129,500	96
	Sutter	24,700	24,000	97
	Yolo	53,800	52,000	97
Station Totals		443,200	426,400	96
Net Weekly Circulation (1993)				56,400
Average Daily Circulation (1993)				32,200

California—Stockton-Sacramento

KOVR

Ch. 13

Network Service: ABC.

Licensee: KOVR TV Inc., 2713 KOVR Dr., West Sacramento, CA 95605.

Studio: 2713 KOVR Dr., West Sacramento, CA 95605.

News Bureau: 509 W. Weber, Stockton, CA 95203.

Telephones: 916-374-1313 (Sacramento); 209-466-1313 (Stockton).

TWX: 916-367-2396. **Fax:** 916-374-1459.

Technical Facilities: Channel No. 13 (210-216 MHz). Authorized power: 316-kw visual, 47.4-kw aural. Antenna: 1950-ft. above av. terrain, 1960-ft. above ground, 1960-ft. above sea level.

Latitude 38° 14' 24"
Longitude 121° 30' 03"

Transmitter: 14001 River Rd., Walnut Grove, CA.

Multichannel TV Sound: Stereo only.

Satellite Earth Stations: Andrew, 7.5-meter C-band; Andrew, 4.5-meter C-band; RCA, 3.7-meter Ku-band; Scientific-Atlanta, 10-meter C-band; Superior, 4.5-meter Ku & C-band; Andrew, Avantek, M/A-Com, Scientific-Atlanta, Standard Communications receivers.

SNG Mobile Dish: 2.4-meter Ku-band.

News Services: AP, UPI.

Ownership: Continental Broadcasting Ltd. (Group Owner).

Began Operation: September 5, 1954. Sale to present owner by Narragansett First Fund, et al., approved by FCC December 8, 1988 (Television Digest, Vol. 28:45). Sale to Narragansett by Rockefeller Group approved by FCC June 13, 1986 (Vol. 26:6, 11, 12). Sale to Rockefeller Group by The Outlet Co. approved by FCC Nov. 23, 1983 (Vol. 23:19, 22; 24:6). Sale to Outlet by McClatchy Newspapers approved by FCC March 12, 1980 (Vol. 19:28). Previous sale to McClatchy by Metropolitan Bcstg. Corp. was approved July 29, 1964 (Vol. 3:40, 41). Sale to Metropolitan Bcstg. by Gannett Co. approved Dec. 12, 1959 (Vol. 15:47, 48; 16:1). Sale to Gannett by H. L. Hoffman and associates, approved Jan. 8, 1958 (Vol. 13:47; 14:2).

Represented (sales): Katz American Television.

Represented (legal): Hogan & Hartson.

Represented (engineering): Smith & Powstenko.

Personnel:

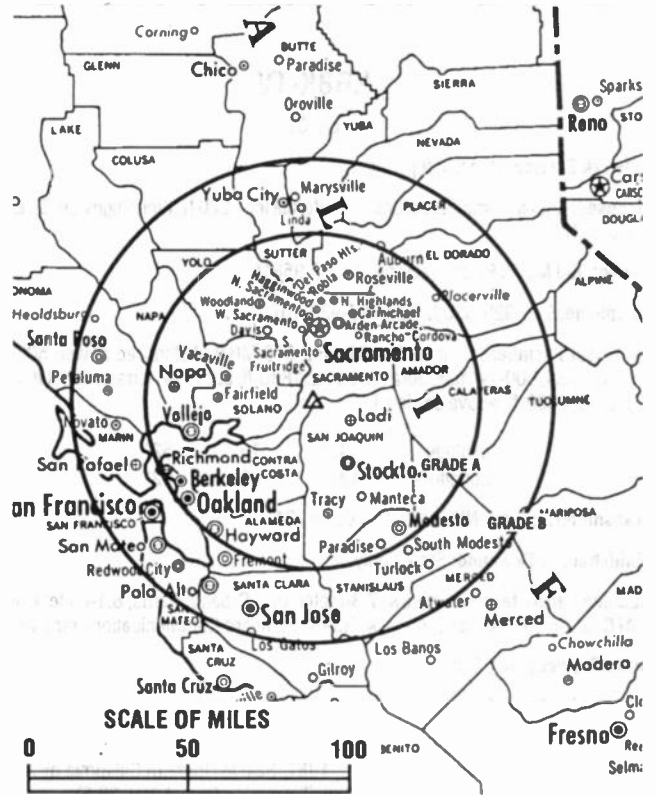
- Michael J. Fiorile, Vice President & General Manager.
- Marty Ross, General Sales Manager.
- Jon ErkenBrack, Local Sales Manager.
- S. Thomas Cochran, National Sales Manager.
- Oave Ulrickson, Regional Sales Manager.
- Oennis Marshall, Promotion Manager.
- Jim Sanders, News Director.
- Oon Duncan, Chief Engineer.
- Lila Luna, Business Manager.

Highest 30 Sec. Rate: \$10,000.

NETWORK BASE HOURLY RATE: \$1600.

City of License: Stockton. **ADI:** Sacramento-Stockton. **Rank:** 19.

Total Households: ©MSI Consumer Market Data as of 1/1/93. TV Homes, TV% and Circulation ©1993 Arbitron. County coverage based on Arbitron study.



KOVR BPCT-851219KE Granted 2/20/86 © American Map Corp., No. 14244

Net Weekly Circulation	State County	Total Households	TV Households	%
50% & Over				
CALIFORNIA				
	Amador	11,800	11,300	96
	Calaveras	14,000	13,400	96
	Colusa	5,900	5,600	95
	Contra Costa East	35,400	34,700	98
	El Dorado West	39,000	37,700	97
	Nevada	33,200	31,500	95
	Placer West	65,400	63,200	97
	Sacramento	421,800	411,400	98
	San Joaquin	165,400	159,100	96
	Sierra	1,400	1,300	93
	Solano East	74,700	73,100	98
	Stanislaus	135,200	129,500	96
	Sutter	24,700	24,000	97
	Tuolumne	19,500	18,600	95
	Yolo	53,800	52,000	97
	Yuba	20,900	20,300	97
Between 25-49%				
CALIFORNIA				
	Butte	75,600	72,400	96
	Lake	22,400	20,900	93
	Plumas	8,600	8,100	94
Between 5-24%				
CALIFORNIA				
	Contra Costa West	280,300	274,600	98
	Mariposa	6,100	5,700	93
	Merced	58,200	56,200	97
Station Totals		1,573,300	1,524,600	97
Net Weekly Circulation (1993)				924,800
Average Daily Circulation (1993)				455,200

California—Sacramento-Stockton

KRBK-TV

Ch. 31

Network Service: None, independent.

Licensee: Koplars Communications of California Inc., 220 N. Kingshighway, St. Louis, MO 63108.

Studio: 500 Media Place, Sacramento, CA 95815.

Telephone: 916-929-0300. **Fax:** 916-920-1078.

Technical Facilities: Channel No. 31 (572-578 MHz). Authorized power: 5000-kw max. visual, 500-kw max. aural. Antenna: 1830-ft. above av. terrain, 1838-ft. above ground, 2000-ft. above sea level.

Latitude 38° 15' 52"
Longitude 121° 29' 22"

Transmitter: 2.2-mi. NNE of Walnut Grove, CA.

Multichannel TV Sound: Stereo only.

Satellite Earth Stations: Andrew, 7.3-meter Ku & C-band; Harris, 6.1-meter C-band; AFC, 3.7-meter Ku-band; Andrew, Harris, Standard Communications receivers.

News Services: AP, CNN.

Ownership: Koplars Communications Inc. (Group Owner).

Began Operation: October 5, 1974. Sale to present owners by Northern California Bcstg. Inc. approved by FCC Jan. 28, 1981. Sale to Northern California by Andrew Bartalini, et al., approved June 9, 1980 (Television Digest, Vol. 20:6).

Represented (sales): Pety Television Inc.

Represented (legal): Cohn & Marks.

Represented (engineering): Hammett & Edison Inc.

Personnel:

- Ted Koplars, President.
- Elliott Troshinsky, Vice President & General Manager.
- Sarah Simpson, Local Sales Manager.
- Phil Melchers, National Sales Manager.
- Jack Davis, Chief Engineer.
- Brent Baader, News Director.
- Cyndi Arjil, Traffic Manager.
- Andy Crittenden, Promotion Manager.
- Glenn Cooper, Business Manager.

Rates: On request.

City of License: Sacramento. **ADI:** Sacramento-Stockton. **Rank:** 19.

Total Households: ©MSI Consumer Market Data as of 1/1/93. TV Homes, TV% and Circulation ©1993 Arbitron. County coverage based on Arbitron study.

Net Weekly Circulation	State County	Total Households	TV Households	%
50% & Over	CALIFORNIA			
	Colusa	5,900	5,600	95
	El Dorado West	39,000	37,700	97
	Placer West	65,400	63,200	97



KRBK-TV BMPCT-840705KJ Granted 8/24/84 © American Map Corp., No. 14244

Net Weekly Circulation	State County	Total Households	TV Households	%
50% & Over	Sacramento	421,800	411,400	98
	Stanislaus	135,200	129,500	96
	Sutter	24,700	24,000	97
Between 25-49%	CALIFORNIA			
	Amador	11,800	11,300	96
	Calaveras	14,000	13,400	96
	Contra Costa East	35,400	34,700	98
	Merced	58,200	56,200	97
	Nevada	33,200	31,500	95
	San Joaquin	165,400	159,100	96
	Solano East	74,700	73,100	98
Yolo	53,800	52,000	97	
Yuba	20,900	20,300	97	
Between 5-24%	CALIFORNIA			
	Butte	75,600	72,400	96
	Napa	42,900	41,500	97
	Plumas	8,600	8,100	94
	Sierra	1,400	1,300	93
Tuolumne	19,500	18,600	95	
Station Totals		1,307,400	1,264,900	97
Net Weekly Circulation (1993)				575,800
Average Daily Circulation (1993)				218,500

California—Stockton-Sacramento

KSCH-TV

Ch. 58

Network Service: None, independent.

Licensee: Pegasus Bcstg. of Stockton/Sacramento Inc.

Studio: 3033 Gold Canal Drive, Rancho Cordova, CA 95670-1629.

Telephone: 916-635-5858. **Fax:** 916-635-9251.

Technical Facilities: Channel No. 58 (734-740 MHz). Authorized power: 5000-kw max. visual, 500-kw max. aural. Antenna: 1834-ft. above av. terrain, 1840-ft. above ground, 1840-ft. above sea level.

Latitude 38° 14' 24"
Longitude 121° 30' 03"

Transmitter: 0.65-mi. E of Walnut Grove.

Multichannel TV Sound: Stereo only.

Satellite Earth Stations: Superior, 4-meter Ku-band; Superior, 4-meter C-band; Andrew, 4.5-meter Ku & C-band; AFC, 3.7-meter Ku-band; Standard Communications, Andrew receivers.

Ownership: General Electric Capital Corp. (Group Owner).

Began Operation: April 13, 1986. Transfer of control from Pegasus Bcstg. to General Electric Capital Corp. approved by FCC Sept. 1990. Sale to Pegasus Bcstg. by SFN Cos. Inc. approved by FCC Oct. 2, 1986 (Television Digest, Vol. 26:41). Previous sale approved by FCC July 8, 1986.

Represented (sales): Seltel Inc.

Represented (legal): Akin, Gump, Strauss, Hauer & Feld.

Represented (engineering): John F. X. Browne & Associates Inc.

Personnel:

- Harry Delaney, Vice President & General Manager.
- John Mansker, General Sales Manager.
- Hank Van Kalmthout, Local Sales Manager.
- Shari Epworth, National Sales Manager.
- Donna Reith, Program Manager.
- Robert Olson, Engineering Director.
- Michael Meads, Traffic Manager.
- Steve Halliwell, Promotion Director.
- Gary Downs, Business Manager.

Highest 30 Sec. Rate: \$1000.

City of License: Stockton. **ADI:** Sacramento-Stockton. **Rank:** 19.

Total Households: ©MSI Consumer Market Data as of 1/1/93. TV Homes, TV% and Circulation ©1993 Arbitron. County coverage based on Arbitron study.

Net Weekly Circulation	State County	Total Households	TV Households	%
Between 25-49%	CALIFORNIA			
	Amador	11,800	11,300	96
	Calaveras	14,000	13,400	96
	Colusa	5,900	5,600	95
	El Dorado West	39,000	37,700	97



KSCH-TV BPCT-861106KF Granted 1/20/87 © American Map Corp., No. 14244

Net Weekly Circulation	State County	Total Households	TV Households	%
Between 25-49%	Placer West	65,400	63,200	97
	Sacramento	421,800	411,400	98
	San Joaquin	165,400	159,100	96
	Stanislaus	135,200	129,500	96
	Sutter	24,700	24,000	97
	Yolo	53,800	52,000	97
	Yuba	20,900	20,300	97
Between 5-24%	CALIFORNIA			
	Contra Costa East	35,400	34,700	98
	Napa	42,900	41,500	97
	Nevada	33,200	31,500	95
	Sierra	1,400	1,300	93
	Solano East	74,700	73,100	98
Station Totals		1,145,500	1,109,600	97
Net Weekly Circulation (1993)				377,500
Average Daily Circulation (1993)				129,300

Some 23,705 key industry people can see your message when you advertise in the...

Television & Cable Factbook

California—Sacramento-Stockton

KTXL
Ch. 40

Network Service: Fox.

Licensee: Channel 40 Licensee Inc.

Studio: 4655 Fruitridge Rd., Sacramento, CA 95820.

Telephone: 916-454-4422. **TWX:** 910-367-3522. **Fax:** 916-739-1079.

Technical Facilities: Channel No. 40 (626-632 MHz). Authorized power: 5000-kw max. visual, 1000-kw max. aural. Antenna: 1962-ft. above av. terrain, 1968-ft. above ground, 1970-ft. above sea level.

Latitude 38° 16' 18"
Longitude 121° 30' 18"

Transmitter: 1400 Twin Cities Rd., 2.2-mi. N of Walnut Grove, CA

Multichannel TV Sound: Stereo only.

Satellite Earth Stations: Scientific-Atlanta, 10-meter C-band; Scientific-Atlanta, 4.5-meter Ku & C-band; Superior, 4-meter Ku-band; RCA Americom, 3.7-meter Ku-band; DX Engineering, M/A-Com, Scientific-Atlanta, Standard Communications receivers.

SNG Mobile Dish: Andrew, 2.4-meter Ku-band.

News Services: AP, CNN, Conus, INN, INTV.

Ownership: Renaissance Communications Corp. (Group Owner).

Began Operation: October 26, 1968. Transfer of control to BMA from Colony Corp. approved by FCC Dec. 1, 1971. Sale to present owner approved by FCC Feb. 9, 1989.

Represented (sales): MMT Sales Inc.

Represented (legal): Arent, Fox, Kintner, Plotkin & Kahn.

Represented (engineering): Hammett & Edison Inc.

Personnel:

- Michael A. Fisher, President & General Manager.
- Bill Pulliam, General Sales Manager.
- Mike Snyder, Local Sales Manager.
- Cal Bollwinkel, Program & Operations Manager.
- Bill Kreutzer, Chief Engineer.
- Michael Burke, News Director.
- Audrey Farrington, Promotion Director.
- Pete Filice, Business Manager.
- Fran Mueller, Research Director.

Highest 30 Sec. Rate: \$6000.

City of License: Sacramento. **ADI:** Sacramento-Stockton. **Rank:** 19.

Total Households: ©MSI Consumer Market Data as of 1/1/93. TV Homes, TV% and Circulation ©1993 Arbitron. County coverage based on Arbitron study.

Net Weekly Circulation	State County	Total Households	TV Households	%
CALIFORNIA				
50% & Over	Amador	11,800	11,300	96
	Calaveras	14,000	13,400	96
	Colusa	5,900	5,600	95
	El Dorado West	39,000	37,700	97
	Nevada	33,200	31,500	95
	Placer West	65,400	63,200	97
	Sacramento	421,800	411,400	98
	San Joaquin	165,400	159,100	96



KTXL BMPCT-841120K1 Granted 1/30/85 © American Map Corp., No. 14244

Net Weekly Circulation	State County	Total Households	TV Households	%
50% & Over	Solano East	74,700	73,100	98
	Stanislaus	135,200	129,500	96
	Sutter	24,700	24,000	97
	Tuolumne	19,500	18,600	95
	Yolo	53,800	52,000	97
	Yuba	20,900	20,300	97
CALIFORNIA				
Between 25-49%	Butte	75,600	72,400	96
	Contra Costa East	35,400	34,700	98
	Glenn	9,200	8,900	97
	Merced	58,200	56,200	97
	Shasta	60,600	58,900	97
CALIFORNIA				
Between 5-24%	Contra Costa West	280,300	274,600	98
	El Dorado East	12,400	11,900	96
	Lake	22,400	20,900	93
	Mendocino	31,700	29,500	93
	Napa	42,900	41,500	97
	Placer East	4,900	4,700	96
	Plumas	8,600	8,100	94
	Sierra	1,400	1,300	93
	Solano West	48,600	47,600	98
	Sonoma	158,300	152,100	96
	Tehama	19,800	19,300	97
NEVADA				
Douglas	11,300	10,900	96	
Station Totals		1,966,900	1,904,200	97
Net Weekly Circulation (1993)			928,900	
Average Daily Circulation (1993)			384,200	

California—Sacramento-Stockton

KXTV

Ch. 10

Network Service: CBS.

Licensee: Great Western Broadcasting Corp., Box 10, Sacramento, CA 95812-0010.

Studio: 400 Broadway, Sacramento, CA 95818-2041.

Mailing Address: Box 10, Sacramento, CA 95812-0010.

Telephone: 916-441-2345. **Fax:** 916-441-3054.

Technical Facilities: Channel No. 10 (192-198 MHz). Authorized power: 316-kw visual, 51.3-kw aural. Antenna: 1953-ft. above av. terrain, 1960-ft. above ground, 1960-ft. above sea level.

Latitude 38° 14' 24"
Longitude 121° 30' 03"

Transmitter: 0.65-mi. NE of Walnut Grove.

Multichannel TV Sound: Stereo and separate audio program.

Satellite Earth Stations: Microwave Assoc., 4.6-meter Ku-band; Scientific-Atlanta, 10-meter C-band; Scientific-Atlanta, 7-meter C-band; Scientific-Atlanta, 4.6-meter C-band; Scientific-Atlanta, 4.6-meter Ku & C-band; M/A-Com, Scientific-Atlanta, Standard Components receivers.

News Services: AP, CBS, UPI.

Ownership: A. H. Belo Corp. Broadcast Division (Group Owner).

Began Operation: March 20, 1955. Sale to present owner by Corinthian Bcstg. approved by FCC Nov. 28, 1983 (Television Digest, Vol. 23:20). Sale to Corinthian by John H. Schacht and associates approved by FCC Dec. 23, 1958 (Vol. 14:42, 49).

Represented (sales): TeleRep Inc.

Represented (legal): Dow, Lohnes & Albertson.

Represented (engineering): Jules Cohen & Associates, P.C.

Personnel:

- James Saunders, President & General Manager.
- Ron Longinotti, Station Manager & Director of Sales.
- James Laura, National Sales Manager.
- Kevin Williams, Program Coordinator.
- Henry Chu, Director of News.
- Matt Chan, Director of Programming & Production.
- Rod Robinson, Director of Engineering.
- Mary Nelson, Director of Advertising & Marketing.
- Carol Rushton, Controller.

Rates: On request.

NETWORK BASE HOURLY RATE: \$2065.

City of License: Sacramento. **ADI:** Sacramento-Stockton. **Rank:** 19.

Total Households: ©MSI Consumer Market Data as of 1/1/93. TV Homes, TV% and Circulation ©1993 Arbitron. County coverage based on Arbitron study.

Net Weekly Circulation	State County	Total Households	TV Households	%
50% & Over	CALIFORNIA			
	Amador	11,800	11,300	96
	Calaveras	14,000	13,400	96



KXTV BPCT-851113KE Granted 12/20/85

© American Map Corp., No. 14244

Net Weekly Circulation	State County	Total Households	TV Households	%
50% & Over	Colusa	5,900	5,600	95
	El Dorado West	39,000	37,700	97
	Nevada	33,200	31,500	95
	Placer West	65,400	63,200	97
	Plumas	8,600	8,100	94
	Sacramento	421,800	411,400	98
	San Joaquin	165,400	159,100	96
	Sierra	1,400	1,300	93
	Solano East	74,700	73,100	98
	Stanislaus	135,200	129,500	96
	Sutter	24,700	24,000	97
Between 25-49%	CALIFORNIA			
	Butte	75,600	72,400	96
	Contra Costa East	35,400	34,700	98
Between 5-24%	MONO	4,200	3,700	88
	CALIFORNIA			
	Contra Costa West	280,300	274,600	98
	Lake	22,400	20,900	93
	Mariposa	6,100	5,700	93
	Merced	58,200	56,200	97
Solano West	48,600	47,600	98	
Station Totals		1,626,100	1,575,900	97
Net Weekly Circulation (1993)			959,300	
Average Daily Circulation (1993)			489,500	

California—Stockton

KFTL

Ch. 64

Network Service: Home Shopping Network.

Licensee: Family Stations Inc., 403 McCormick St., San Leandro, CA 94577.

Studio: 403 McCormick St., San Leandro, CA 94577.

Telephones: 209-943-6464; 415-632-5385. **Fax:** 415-632-8943.

Technical Facilities: Channel No. 64 (770-776 MHz). Authorized power: 1950-kw max. visual, 195-kw max. aural. Antenna: 2982-ft. above av. terrain, 114-ft. above ground, 3664-ft. above sea level.

Latitude	37°	53'	35"
Longitude	121°	53'	58"

Transmitter: 9-mi. SE of Concord on N peak of Mount Diablo.

Multichannel TV Sound: Stereo and separate audio program.

Satellite Earth Station: Paracclipse, 3.5-meter Ku & C-band; DX Antenna receivers.

AM Affiliate: KEBR, 1210 kHz.

FM Affiliate: KEAR, 80-kw, 106.9 MHz.

Ownership: Family Stations Inc.

Began Operation: November 12, 1987.

Represented (legal): Dow, Lohnes & Albertson.

Represented (engineering): Robert A. Jones.

Personnel:

Matt Tuter, General Manager.

Paul Strieby, Chief Engineer.

Betina Montez, Promotion Director.

Rates: On request.



KFTL BPCT-890905KE Granted 3/23/90 © American Map Corp., No. 14244

Arbitron Data: Not available.

City of License: Stockton. **ADI:** Sacramento-Stockton. **Rank:** 19.

California—Salinas-Monterey

KCBA
Ch. 35

Network Service: Fox.

Licensee: Cypress Broadcasting Inc., Box 3560, Salinas, CA 93912.

Studio: 1550 Moffett St., Salinas, CA 93905.

Mailing Address: Box 3560, Salinas, CA 93912.

Telephone: 408-422-3500. **Fax:** 408-754-1120.

Technical Facilities: Channel No. 35 (596-602 MHz). Authorized power: 2328-kw max. visual, 283.65-kw max. aural. Antenna: 2414-ft. above av. terrain, 355-ft. above ground, 3421-ft. above sea level.

Latitude	36°	45'	22.30"
Longitude	121°	30'	05.50"

Transmitter: Fremont Peak, 9-mi. NE of Salinas.

Satellite Earth Stations: AFC, 7-meter; Microwave Specialties, 5-meter C-band; RCA, 3.7-meter Ku-band; M/A-Com, Scientific-Atlanta receivers.

News Services: AP, CNN.

Ownership: Ackerley Communications Inc. (Group Owner).

Began Operation: November 1, 1981. Sale to present owner by Sainte Bcstg. Corp. approved by FCC May 22, 1986 (Television Digest, Vol. 26:23, 26).

Represented (sales): Blair Television.

Represented (legal): Rubin, Winston, Diercks, Harris & Cooke.

Personnel:

- Steven D. Comrie, Vice President & General Manager.
- Mark Faylor, General Sales Manager.
- Lucy T. Cerna, National Sales Manager.
- Bill Piggott, News Director.
- Mary A. Moore, Programming & Marketing Manager.
- Karl Kauffman, Chief Engineer.
- Dave Colson, Promotion Director.
- Arlo Barbo, Controller & Business Manager.
- Jeanne Buheit, Production Manager.

Rates: On request.

City of License: Salinas. **ADI:** Salinas-Monterey. **Rank:** 103.

Total Households: ©MSI Consumer Market Data as of 1/1/93. TV Homes, TV% and Circulation ©1993 Arbitron. County coverage based on Arbitron study.



KCBA BMPCT-81022K1 Granted 7/13/81 © American Map Corp., No. 14244

Net Weekly Circulation	State County	Total Households	TV Households	%
50% & Over	CALIFORNIA			
	Monterey	117,500	113,400	97
Between 25-49%	CALIFORNIA			
	San Benito	12,100	11,600	96
	Santa Clara East	27,200	26,500	98
	Santa Cruz	85,400	82,200	96
Station Totals		242,200	233,700	96
Net Weekly Circulation (1993)				120,900
Average Daily Circulation (1993)				55,100

California—Monterey-Salinas

KCCN-TV
(formerly KMST)
Ch. 46

Network Service: CBS.

Licensee: Harron-Smith Television Partnership, Box 1938, Monterey, CA 93942.

Studio: 2200 Garden Rd., Monterey, CA 93940.

Telephone: 408-649-0460. **Fax:** 408-646-1973.

Technical Facilities: Channel No. 46 (662-668 MHz). Authorized power: 1350-kw max. & 447-kw horizontal visual, 135-kw max. & 44.7-kw horizontal aural. Antenna: 2530-ft. above av. terrain, 222-ft. above ground, 3612-ft. above sea level.

Latitude 36° 32' 05"
Longitude 121° 37' 14"

Transmitter: Mount Toro (Baldy Peak).

Satellite Earth Stations: Scientific-Atlanta, 7-meter; Scientific-Atlanta, 4.6-meter; AFC, 3.66-meter; Paracclipse, 3.5-meter; AFC, DX Engineering, Paracclipse, Scientific-Atlanta receivers.

News Services: AP, CBS.

Ownership: Harron-Smith Television Partnership. (Group Owner).

Began Operation: February 2, 1969. Sale to Retlaw Enterprises Inc. by Monterey-Salinas TV Inc. approved by FCC Aug. 27, 1979. Sale to present owners approved March 11, 1993 (*Television Digest*, Vol 33:1).

Represented (sales): Katz Continental Television; Canadian Communications Co.

Personnel:

- Byron Eiton, Vice President & General Manager.
- Mark Chasmann, General Sales Manager.
- Michelle McCullough, Program Manager.
- Gary Lindsey, News Director.
- Diane Schreck, Local Sales Manager.
- Roy Dasher, Chief Engineer.
- Randy Cobb, Promotion Director.

Highest 30 Sec. Rate: \$3000.

NETWORK BASE HOURLY RATE: \$400.

City of License: Monterey. **ADI:** Salinas-Monterey. **Rank:** 103.

Total Households: ©MSI Consumer Market Data as of 1/1/93. TV Homes, TV% and Circulation ©1993 Arbitron. County coverage based on Arbitron study.



KCCN-TV BPCT-820622KG Granted 7/30/82 © American Map Corp., No. 14244

Net Weekly Circulation	State County	Total Households	TV Households	%
50% & Over	CALIFORNIA			
	Monterey	117,500	113,400	97
	Santa Cruz	85,400	82,200	96
Between 25-49%	CALIFORNIA			
	San Benito	12,100	11,600	96
Between 5-24%	CALIFORNIA			
	Santa Clara East	27,200	26,500	98
Station Totals		242,200	233,700	96
Net Weekly Circulation (1993)			173,900	
Average Daily Circulation (1993)			69,700	

California—Salinas-Monterey

KSBW

Ch. 8

Network Service: NBC.

Licensee: KSBW License Inc., Box 81651, Salinas, CA 93912.

Studio: 238 John St., Salinas, CA 93901.

Telephone: 408-758-8888. Fax: 408-424-3750.

Technical Facilities: Channel No. 8 (180-186 MHz). Authorized power: 158-kw visual, 34.7-kw aural. Antenna: 2934-ft. above av. terrain, 1554-ft. above ground, 4041-ft. above sea level.

Latitude 37° 03' 30"
Longitude 121° 46' 33"

Transmitter: Approx. 20-mi. S of San Jose in Santa Cruz Mountains.

Multichannel TV Sound: Stereo only.

Satellite Earth Stations: Harris, 6.1-meter; RCA Americom, 3.6-meter Ku-band; Harris, M/A-Corn receivers.

News Service: AP.

Ownership: Clifford E. Eley, Trustee.

Began Operation: September 11, 1953 as share-time outlet with KMBY-TV, Monterey; on Feb. 2, 1955 FCC approved deal for it to buy & merge with KMBY-TV (Television Digest, Vol. 10:45; 11:6). Sale to John Blair & Co. approved by FCC Feb. 14, 1979 (Vol. 18:3). Sale to Gillett Holdings Inc. approved by FCC Dec. 30, 1986. Transfer to Trustee granted Sept. 1, 1992.

Represented (sales): TeleRep Inc.

Represented (legal): Pepper & Corazzini.

Personnel:

- Cindy Lindsay McGillen, President & General Manager.
- Wendy Hillan, National Sales Manager.
- Anne Marie Miller, Local Sales Manager.
- Maria Barrs, News Director.
- Teresa Burgess, Program Director.
- Ray Cleveland, Production Manager.
- Bob Stock, Promotion Director.
- Larry Eastteam, Chief Engineer.
- Michael Holmes, Business Manager.

Highest 30 Sec. Rate: \$2000.

NETWORK BASE HOURLY RATE: \$1412.

City of License: Salinas. ADI: Salinas-Monterey. Rank: 103.

Total Households: ©MSI Consumer Market Data as of 1/1/93. TV Homes, TV% and Circulation ©1993 Arbitron. County coverage based on Arbitron study.



KSBW BMPCT-840731KE Granted 8/29/84 © American Map Corp., No. 14244

Net Weekly Circulation	State County	Total Households	TV Households	%
50% & Over	CALIFORNIA			
	Monterey	117,500	113,400	97
	San Benito	12,100	11,600	96
	Santa Clara East	27,200	26,500	98
	Santa Cruz	85,400	82,200	96
Between 25-49%	CALIFORNIA			
	Merced	58,200	56,200	97
	Santa Clara West	503,400	491,200	98
Between 5-24%	CALIFORNIA			
	Alameda	491,300	477,500	97
	Contra Costa East	35,400	34,700	98
	Mariposa	6,100	5,700	93
	Tuolumne	19,500	18,600	95
Station Totals		1,356,100	1,317,600	97
Net Weekly Circulation (1993)				395,200
Average Daily Circulation (1993)				180,900

California—Salinas-Monterey

KSMS-TV

Ch. 67

Network Service: Univision.

Licensee: KSMS-TV L.P., 67 Garden Court, Monterey, CA 93940.

Studio: 67 Garden Court, Monterey, CA 93940.

Telephones: 408-373-6767; 408-757-6711. Fax: 408-373-6700.

Technical Facilities: Channel No. 67 (788-794 MHz). Authorized power: 1260-kw max. visual. Antenna: 2299-ft. above av. terrain, 200-ft. above ground, 3260-ft. above sea level.

Latitude 36° 45' 23"
Longitude 121° 30' 05"

Transmitter: Fremont Peak.

News Service: UPI.

Ownership: KSMS-TV Acquisition L.P.

Began Operation: September 1, 1986. Sale to present owners by Schuyler Bcstg. Corp. approved by FCC Sept. 11, 1990.

Represented (sales): Univision.

Represented (legal): Leventhal, Senter & Lerman.

Personnel:

Daniel D. Villanueva, President & General Manager.
Carlos Ramor, Vice President & General Sales Manager.
Jeff Hoffman, Chief Engineer.
Fidel Soto, News Director.
Maurico Acosta, Program Director.
Olivila Alvarado, Promotion Director.
Sam Callaway, Business Manager.

Rates: On request.

City of License: Monterey. ADI: Salinas-Monterey. Rank: 103.

Total Households: ©MSI Consumer Market Data as of 1/1/93. TV Homes, TV% and Circulation ©1993 Arbitron. County coverage based on Arbitron study.



KSMS-TV BPCT-801208KG Granted 3/7/86 © American Map Corp., No. 14244

Net Weekly Circulation	State County	Total Households	TV Households	%
Between 5-24%	CALIFORNIA			
	Monterey	117,500	113,400	97
	San Benito	12,100	11,600	96
	Santa Clara East	27,200	26,500	98
	Santa Cruz	85,400	82,200	96
Station Totals		242,200	233,700	96
Net Weekly Circulation (1993)			26,600	
Average Daily Circulation (1993)			18,600	

California—San Diego

KFMB-TV

Ch. 8

Network Service: CBS.

Licensee: Midwest Television Inc., 7677 Engineer Rd., San Diego, CA 92111.

Studio: 7677 Engineer Rd., San Diego, CA 92111.

Telephone: 619-571-8888. Fax: 619-569-4203.

Technical Facilities: Channel No. 8 (180-186 MHz). Authorized power: 316-kw visual, 63.1-kw aural. Antenna: 740-ft. above av. terrain, 284-ft. above ground, 1050-ft. above sea level.

Latitude 32° 50' 17"
Longitude 117° 14' 56"

Transmitter: Mount Soledad.

Multichannel TV Sound: Stereo only.

Satellite Earth Stations: Scientific-Atlanta, 4.5-meter C-band; Miralite, 3.7-meter Ku & C-band; Standard Communications receivers.

AM Affiliate: KFMB, 5-kw, 760 kHz.

FM Affiliate: KFMB-FM, 30-kw, 100.7 MHz (No. 264), 620-ft.

News Services: AP, UPI.

Ownership: Midwest Television Inc. (Group Owner).

Began Operation: May 16, 1949. Sold to Kennedy Bcstg. Co. April 25, 1951 (Television Digest, Vol. 7:18); sold to Wrather-Alvarez Broadcasting March 25, 1953 (Vol. 9:5, 13). Sale of 38.89% interest by Maria Helen Alvarez to Marietta Investment Corp. approved July 2, 1958 by FCC (Vol. 14:24, 27). Merger of Marietta Bcstg. Inc. into Transcontinent Television Corp. approved May 13, 1959 by FCC (Vol. 15:7, 12, 20).

Represented (sales): Pety Television Inc.

Represented (legal): Covington & Burling.

Represented (engineering): Hammett & Edison Inc.

Personnel:

August C. Meyer Jr., President, Midwest Television Inc.

Jack B. Everette, Executive Vice President, Midwest Television Inc.

Arnold J. Kleiner, President & General Manager.

J. M. Bradley, Assistant General Manager & Business Manager.

Weldon Donaldson, General Sales Manager.

Randy Bixler, Local Sales Manager.

Jim Holtzman, Executive News Director.

Harry Melkerson, National Sales Manager.

Jules Moreland, Program Director.



KFMB-TV BPCT-4509 Granted 5/16/72

© American Map Corp., No. 14244

John Weigand, Manager of Engineering.
Tim Hnedak, Advertising Manager.

Rates: On request.

City of License: San Diego. ADI: San Diego. Rank: 24.

Total Households: ©MSI Consumer Market Data as of 1/1/93. TV Homes, TV% and Circulation ©1993 Arbitron. County coverage based on Arbitron study.

Net Weekly Circulation	State County	Total Households	TV Households	%
	CALIFORNIA			
50% & Over	San Diego	934,300	910,400	97
Station Totals		934,300	910,400	
Net Weekly Circulation (1993)			769,100	
Average Daily Circulation (1993)			408,100	

California—San Diego

KGTV
Ch. 10

Network Service: ABC.

Licensee: McGraw-Hill Broadcasting Co., Box 85347, San Diego, CA 92186-5347.

Studio: 47th St. & Freeway 94, San Diego, CA 92102.

Telephone: 619-237-1010. **TWX:** 910-335-1247. **Fax:** 619-262-1302.

Technical Facilities: Channel No. 10 (192-198 MHz). Authorized power: 316-kw visual, 31.6-kw aural. Antenna: 750-ft. above av. terrain, 252-ft. above ground, 1049-ft. above sea level.

Latitude 32° 50' 20.50"
Longitude 117° 14' 56.50"

Transmitter: Mount Soledad.

Multichannel TV Sound: Stereo only.

Satellite Earth Stations: Andrew, 9.1-meter; Andrew, 4.5-meter; Microdyne, 7-meter; RCA, 3-meter Ku-band; Satcom Technologies, 5.1-meter Ku & C-band; AvanteK, Standard Communications receivers.

SNG Mobile Dish: DX Engineering.

News Services: AP, UPI.

Ownership: McGraw-Hill Broadcasting Co. (Group Owner).

Began Operation: September 13, 1953. Sale of control to Fox, Wells & Co. by Tom Sharp, Charles E. Salik and TBC group approved by FCC Oct. 13, 1954 (*Television Digest*, Vol. 13:31, 32, 34, 38, 42). Sale of 46.22% to Newsweek by Fox, Wells & Co. interests approved Aug. 7, 1957 (Vol. 13:30, 33). Sale to Time-Life approved by FCC March 21, 1962 (Vol. 2:13). Sale to present owners approved March 8, 1972 (Vol. 12:10, 11).

Represented (sales): MMT Sales Inc.

Represented (legal): Koteen & Naftain.

Personnel:

- Edward Reilly Jr., Executive Vice President, McGraw-Hill Broadcasting.
- Edward Quinn, Vice President & General Manager.
- Darrell Brown, General Sales Manager.
- Howard Oleff, Director of Local Sales & Marketing.
- Ronald Jennings, Director of Engineering.
- Kelly McMackin, Local Sales Manager.
- Mark Wilcox, National Sales Manager.
- Jack Villarrubia, Director of Business Affairs.
- Don Lundy, Director of Program Operations.
- Paul Sands, News Director.
- Michael Biltucci, Manager of Broadcast Operations.
- Ernestine Cowan, Traffic Manager.



KGTV BMPCT-3170 Granted 7/1/55 © American Map Corp., No. 14244

Amy Blum, Public Affairs Director.
Judith Vance, Director of Creative Services & Promotion.

Highest 30 Sec. Rate: \$7500.

City of License: San Diego. **ADI:** San Diego. **Rank:** 24.

Total Households: ©MSI Consumer Market Data as of 1/1/93. TV Homes, TV% and Circulation ©1993 Arbitron. County coverage based on Arbitron study.

Net Weekly Circulation	State County	Total Households	TV Households	%
CALIFORNIA				
50% & Over	San Diego	934,300	910,400	97
Station Totals		934,300	910,400	97
Net Weekly Circulation (1993)			758,800	
Average Daily Circulation (1993)			415,300	

California—San Diego

KNSD

Ch. 39

Network Service: NBC.

Licensee: KNSD License Inc., 8330 Engineer Rd., San Diego, CA 92111-2493.

Studio: 8330 Engineer Rd., San Diego, CA 92171.

Telephone: 619-279-3939. **TWX:** 910-335-1507. **Fax:** 619-279-1076.

Technical Facilities: Channel No. 39 (620-626 MHz). Authorized power: 2500-kw max. & 813-kw horizontal visual, 500-kw max. & 81.3-kw horizontal aural. Antenna: 1894-ft. above av. terrain, 155-ft. above ground, 2678-ft. above sea level.

Latitude 32° 41' 48.00"
Longitude 116° 56' 05.80"

Transmitter: San Miguel Mountain, 13-mi. E of San Diego center.

Multichannel TV Sound: Stereo and separate audio program.

Satellite Earth Stations: Scientific-Atlanta, 10-meter C-band; Scientific-Atlanta, 7-meter C-band; Dalsat, 6-meter Ku-band; Chapparral, 5-meter C-band; Dalsat, 4.6-meter Ku-band; Andrew, Chapparral, Harris, Microdyne, Scientific-Atlanta receivers.

SNG Mobile Dish: Andrew, 2.3-meter Ku-band.

News Services: AP, CNN Headline News, Sports News Satellite, UPI.

Ownership: SCI Television Inc. (Group Owner).

Began Operation: November 14, 1965. Sale to Storer Communications by Bass Brothers Enterprises approved by FCC Sept. 30, 1974 (*Television Digest*, Vol. 13:12, 13; 14:39). Previous sale to Bass Bros. by San Diego Telecasters Inc. (Lawrence Shushan, Paul Corriere, Sample-Brown Enterprises and Town & Country Development) approved by FCC Aug. 31, 1967. Sale to SCI Television Inc. approved Aug. 20, 1987. Transfer to Trustee granted Sept. 1, 1992. Sale to present owner approved April 13, 1993.

Represented (sales): Harrington, Righter & Parsons Inc.

Represented (legal): Pepper & Corazzini.

Personnel:

- Neil Derrough, President & General Manager.
- Joseph M. Collins, Director, Sales & Marketing.
- Mike McCarthy, Local Sales Manager.
- Chris Johnson, National Sales Manager.
- Penny Martin, Program Manager.
- Thomas Wimberly, Director of Technical Services.
- Ric Schwartz, Production Manager.
- Irv Kass, News Director.



KNSD BPCT-920818KE Granted 11/20/92 © American Map Corp., No. 14244

Randal Fleury, Business Manager.
Doug Gilmore, Promotion Director.

Rates: On request.

City of License: San Diego. **ADI:** San Diego. **Rank:** 24.

Total Households: ©MSI Consumer Market Data as of 1/1/93. TV Homes, TV% and Circulation ©1993 Arbitron. County coverage based on Arbitron study.

Net Weekly Circulation	State County	Total Households	TV Households	%
50% & Over	CALIFORNIA			
	San Diego	934,300	910,400	97
Station Totals		934,300	910,400	97
Net Weekly Circulation (1993)			700,700	
Average Daily Circulation (1993)			371,800	

California—San Diego

KTTY
Ch. 69

Network Service: None, independent.

Licensee: San Diego Television Inc., Box 121569, San Diego, CA 92112-5569.

Studio: 1696 Frontage Rd., Chula Vista, CA 92011.

Telephone: 619-575-6969. Fax: 619-424-6449.

Technical Facilities: Channel No. 69 (800-806 MHz). Authorized power: 4790-kw max. & 2088-kw horizontal visual, 479-kw max. & 209-kw horizontal aural. Antenna: 1950-ft. above av. terrain, 225-ft. above ground, 2791-ft. above sea level.

Latitude 32° 41' 47"
Longitude 116° 56' 07"

Transmitter: Mount San Miguel, San Diego.

Satellite Earth Stations: Echosphere, 3-meter C-band; United Satellite Systems, 5-meter C-band; Vertex, 4.57-meter Ku-band; Standard Communications receivers.

Ownership: San Diego Television Inc.

Began Operation: September 30, 1984.

Represented (sales): Scitel Inc.

Represented (legal): Hopkins & Sutter.

Personnel:

- James M. Harmon, General Manager.
- Andrew Feldman, Local Sales Manager.
- Gayle Garrett, National Sales Manager.
- Shirley Dixon, Program Director.
- Ted Lon, Business Manager.
- Frank C. Aamodt, Chief Engineer.
- Sandi Banister, Promotion Manager.
- J. Daniel Jones, Production Manager.
- Sandy LaPacz, Traffic Manager.

Highest 30 Sec. Rate: \$300.

City of License: San Diego. ADI: San Diego. Rank: 24.

Total Households: ©MSI Consumer Market Data as of 1/1/93. TV Homes, TV% and Circulation ©1993 Arbitron. County coverage based on Arbitron study.



KTTY BMPCT-840217Kl Granted 6/29/84 © American Map Corp., No. 14244

Net Weekly Circulation	State County	Total Households	TV Households	%
CALIFORNIA				
Between 5-24%	San Diego	934,300	910,400	97
Station Totals		934,300	910,400	97
Net Weekly Circulation (1993)				195,900
Average Daily Circulation (1993)				51,600

California—San Diego

KUSI-TV

Ch. 51

Network Service: None, independent.

Licensee: Channel 51 of San Diego Inc., Box 719051, San Diego, CA 92123.

Studio: 4575 Viewridge Ave., San Diego, CA 92123.

Mailing Address: Box 719051, San Diego, CA 92171.

Telephone: 619-571-5151. TWX: 910-335-1200. Fax: 619-571-4852.

Technical Facilities: Channel No. 51 (692-698 MHz). Authorized power: 2880-kw max. visual, 288-kw max. aural. Antenna: 1840-ft. above av. terrain, 169-ft. above ground, 2649-ft. above sea level.

Latitude	32°	41'	52"
Longitude	116°	56'	02"

Transmitter: Mount San Miguel, 13-mi. E of San Diego.

Satellite Earth Stations: Scientific-Atlanta, 7-meter C-band; Scientific-Atlanta, 4.5-meter Ku-band; M/A-Com, Scientific-Atlanta receivers.

News Services: AP, CNN, INN.

Ownership: McKinnon Broadcasting Co. (Group Owner).

Began Operation: September 13, 1982. Transfer of control to McKinnon Broadcasting Co. from United States International University approved by FCC April 10, 1990 (Television Digest, Vol. 30:8).

Represented (sales): Katz Independent Television.

Represented (legal): Cohn & Marks.

Represented (engineering): Jules Cohen & Associates, P.C.

Personnel:

Michael D. McKinnon, President & General Manager.

Mike McKinnon II, Vice President, Operations.

Bruce Stein, General Sales Manager.

Judy Ritchey, National Sales Manager.

Al Ittleson, Program Director.

Richard Tuininga, News Director.

Tom McCarthy, Promotion Director.

Richard Large, Chief Engineer.

Robert Otroba, Business Manager.

Darla Davis, Community Affairs Director.

Kiat Tohsakul, Traffic Manager.

Rates: On request.



KUSI-TV BMPCT-810630KE Granted 9/10/81 © American Map Corp., No. 14244

City of License: San Diego. ADI: San Diego. Rank: 24.

Total Households: ©MSI Consumer Market Data as of 1/1/93. TV Homes, TV% and Circulation ©1993 Arbitron. County coverage based on Arbitron study.

Net Weekly Circulation	State County	Total Households	TV Households	%
CALIFORNIA				
50% & Over	San Diego	934,300	910,400	97
Station Totals		934,300	910,400	97
Net Weekly Circulation (1993)			480,300	
Average Daily Circulation (1993)			178,800	

California—San Diego-Tijuana, Mexico

XETV

Ch. 6

Network Service: Fox.

Licensee: Radio-Television S.A.

Studio: Mount San Antonio, Tijuana, Baja California, Mexico.

Mailing Address: 8253 Ronson Rd., San Diego, CA 92111.

Telephone: 619-279-6666. **TWX:** 910-335-2017. **Fax:** 619-268-9388.

Technical Facilities: Channel No. 6 (82-88 MHz). Authorized power: 100-kw visual, 50-kw aural. Antenna: 1000-ft. above av. terrain, 550-ft. above ground, 1423-ft. above sea level.

Latitude 32° 30' 49"
Longitude 117° 01' 08"

Transmitter: Mount San Antonio, Tijuana, Baja California, Mexico.

Multichannel TV Sound: Stereo only.

Satellite Earth Station: Scientific-Atlanta, 10-meter.

Ownership: Radio-Television S.A.

Began Operation: February 18, 1953.

Represented (sales): TeleRep Inc.

Represented (legal): Haley, Bader & Potts.

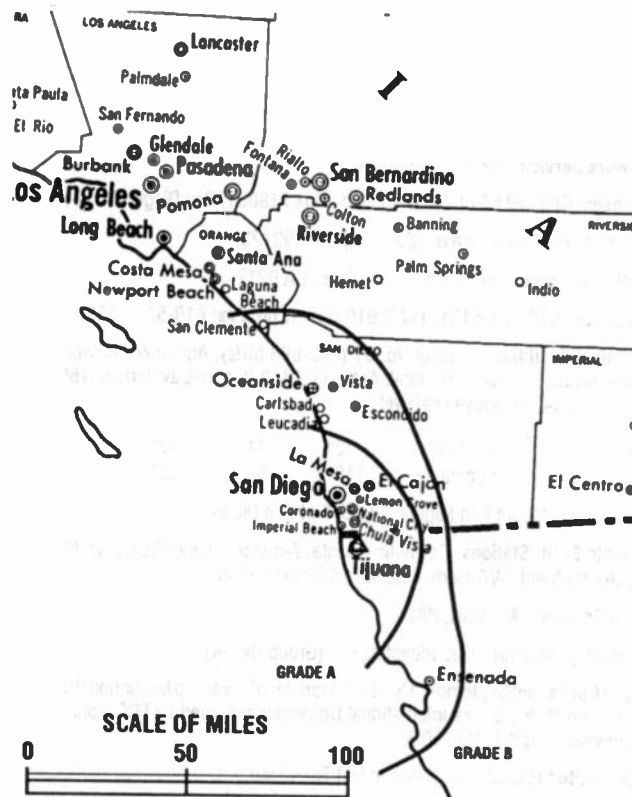
Personnel:

- Martin Colby, Vice President & General Manager.
- Joan O'Laughlin Henning, Station & General Sales Manager.
- Chuck Dunning, Local Sales Manager.
- Robert Taylor, Business Manager.
- Felipe Fernandez, Executive Director, Operations & Engineering.
- Antonio Frias, Chief Engineer.
- Valerie Hoffman, Program Manager.
- Judy Albrecht, Promotion Director.
- Julian M. Kaufman, Station Consultant.

Highest 30 Sec. Rate: \$10,000.

ADI: San Diego. Rank: 24.

Total Households: ©MSI Consumer Market Data as of 1/1/93. TV Homes, TV% and Circulation ©1993 Arbitron. County coverage based on Arbitron study.



Predicted contours supplied by station

© American Map Corp., No. 14244

Net Weekly Circulation	State County	Total Households	TV Households Households	%
CALIFORNIA				
50% & Over	San Diego	934,300	910,400	97
Station Totals		934,300	910,400	97
Net Weekly Circulation (1993)			50,000	
Average Daily Circulation (1993)			26,900	

California—San Diego-Tijuana, Mexico

XEWT-TV

Ch. 12

Network Service: None, independent.

Licensee: Televisora de Calimex S.A., 4498 Camino De La Plaza, Suite A, San Ysidro, CA 92173.

Studio: Calle Canal 12, No. 4400, Tijuana, Baja, California, Mexico.

Mailing Address: Box 434537, San Diego, CA 92143-4537.

Telephone: 619-528-1212. Fax: 619-280-9378.

Technical Facilities: Channel No. 12 (204-210 MHz). Authorized power: 64-kw visual, 32-kw aural. Antenna: 1000-ft. above av. terrain, 200-ft. above ground, 1250-ft. above sea level.

Latitude	32°	30'	08"
Longitude	117°	02'	30"

Transmitter: Monte San Antonio, Tijuana, Baja California, Mexico.

Satellite Earth Station: Chapparal, 5-meter C-band; International Satellite receivers.

News Services: Informex, UPI.

Ownership: Televisora de Calimex S.A.

Began Operation: July 12, 1960.

Represented (sales): Katz Hispanic Media; Canadian Communications Co.

Personnel:

Jose Luis Guasch, General Manager.
 Kathia Bustillos, General Sales Manager.
 Ricardo Jimenez, Promotion Manager.
 Jesus Fernandez, Business Manager.
 Marco Jacome, Traffic Manager.
 Salvador Hernandez, Chief Engineer.
 Fernando Del Monte, News Director.
 Donna Miasako, Marketing Manager.



Predicted contours supplied by station

© American Map Corp., No.

Juan Urias, Operations Manager.
 Ninfa Romero, Production Manager.

Highest 30 Sec. Rate: \$525.

Arbitron Data: Not available.

ADI: San Diego. Rank: 24.

California—San Francisco

KBHK-TV

Ch. 44

Network Service: None, independent.

Licensee: United Television Inc., 8501 Wilshire Blvd., Beverly Hills, CA 90211.

Studio: 650 California St., San Francisco, CA 94108.

Telephone: 415-249-4444. TWX: 910-372-6006. Fax: 415-441-1269.

Technical Facilities: Channel No. 44 (650-656 MHz). Authorized power: 5000-kw max. visual. Antenna: 1611-ft. above av. terrain, 879-ft. above ground, 1713-ft. above sea level.

Latitude 37° 45' 20"
Longitude 122° 27' 05"

Transmitter: Mount Sutro.

Ownership: United Television Inc. (Group Owner).

Began Operation: January 2, 1968. Sale to present owner by Field Communications approved by FCC May 26, 1983 (Television Digest, Vol. 22:45, 47).

Represented (sales): Katz Independent Television.

Represented (legal): Wilmer, Cutler & Pickering.

Personnel:

- John Siegel, President.
- Gerard Braet, Vice President & General Manager.
- Richard Jones, General Sales Manager.
- Thomas Spitz, Program Manager.
- Jacques Geoffrion, Production Manager.
- George Brandt, Business Manager.
- Suzanne Toner, Promotion Manager.
- Larry Burden, Director of Operations.

Rates: On request.

City of License: San Francisco. ADI: San Francisco. Rank: 5.

Total Households: ©MSI Consumer Market Data as of 1/1/93. TV Homes, TV% and Circulation ©1993 Arbitron. County coverage based on Arbitron study.

Net Weekly Circulation	State County	Total Households	TV Households	%
Between 25-49%	CALIFORNIA			
	Alameda	491,300	477,500	97
	Butte	75,600	72,400	96
	Contra Costa East	35,400	34,700	98
	Contra Costa West	280,300	274,600	98
	Lake	22,400	20,900	93
	Marin	97,600	94,800	97
	Napa	42,900	41,500	97
	San Benito	12,100	11,600	96
	San Francisco	304,000	287,000	94
	San Mateo	249,100	244,800	98
	Santa Clara West	503,400	491,200	98
Santa Cruz	85,400	82,200	96	



KBHK-TV BPCT-880711KF Granted 8/24/88 © American Map Corp., No. 14244

Net Weekly Circulation	State County	Total Households	TV Households	%
Between 25-49%	Solano East	74,700	73,100	98
	Solano West	48,600	47,600	98
	Sonoma	158,300	152,100	96
	Sutter	24,700	24,000	97
	Yuba	20,900	20,300	97
Between 5-24%	CALIFORNIA			
	Colusa	5,900	5,600	95
	Glenn	9,200	8,900	97
	Mendocino	31,700	29,500	93
	San Joaquin	165,400	159,100	96
	Santa Clara East	27,200	26,500	98
	Shasta	60,600	58,900	97
	Tehama	19,800	19,300	97
Station Totals		2,846,500	2,758,100	97
Net Weekly Circulation (1993)				1,070,700
Average Daily Circulation (1993)				400,600

California—San Francisco

KCNS

Ch. 38

Network Service: None, independent.

Licensee: West Coast United Bcstg. Co., 1550 Bryant St., No. 850, San Francisco, CA 94103.

Studio: 1550 Bryant St., No. 850, San Francisco, CA 94103.

Telephone: 415-863-3800. **Fax:** 415-863-3998.

Technical Facilities: Channel No. 38 (614-620 MHz). Authorized power: 5000-kw max. visual. Antenna: 1444-ft. above av. terrain, 726-ft. above ground, 1560-ft. above sea level.

Latitude	37°	45'	20"
Longitude	122°	27'	05"

Transmitter: Sutro Tower, No. 1, La Avanzada Rd.

Satellite Earth Station: DH Satellite, 3.7-meter Ku & C-band; Chapparral receivers.

News Services: All News Network, NHK, Taiwan News.

Ownership: West Coast United Bcstg. Co.

Began Operation: December 28, 1968 as KUDO; left air April 15, 1971. Sale to Dr. W. Eugene Scott, et al., approved by FCC May 29, 1973. Resumed operation Aug. 4, 1974 as KVDF-TV. License renewal denied. FCC ordered station to cease operation Oct. 18, 1985. Present owner awarded facilities Aug. 22, 1984, began operation Jan. 1986.

Represented (legal): Sidley & Austin.

Personnel:

Leo Chen, General Manager.

Brent Scheiner, General Sales Manager.

Paul Haines, Chief Engineer.

Yvonne Clark, Controller.

Duffy Wang, Production Manager.



KCNS BMPCT-890712KI Granted 8/9/89

© American Map Corp., No. 14244

Highest 30 Sec. Rate: \$400.

Arbitron Data: Not available.

City of License: San Francisco. **ADI:** San Francisco. **Rank:** 5.

California—San Francisco

KDTV
Ch. 14

Network Service: Univision.

Licensee: KDTV License Partnership, 605 3rd Ave., 12th Floor, New York, NY 10158.

Studio: 2200 Palou Ave., San Francisco, CA 94124.

Telephones: 415-641-1400; 415-437-1414. **Fax:** 415-641-8677.

Technical Facilities: Channel No. 14 (470-476 MHz). Authorized power: 2570-kw max. & 813-kw horizontal visual, 257-kw max. & 81.3-kw horizontal aural. Antenna: 1250-ft. above av. terrain, 225-ft. above ground, 1476-ft. above sea level.

Latitude 37° 41' 07"
Longitude 122° 26' 01"

Transmitter: San Bruno Mountain, 1.6-mi. S of San Francisco.

Multichannel TV Sound: Stereo only.

Satellite Earth Station: Scientific-Atlanta, 4.6-meter; Scientific-Atlanta receivers.

News Services: Bay City News, UPI.

Ownership: Perenchio TV Inc. (Group Owner).

Began Operation: August 13, 1975 on Ch. 60. Switched to Ch. 14 on March 5, 1979. FCC approved sale by Bahia de San Francisco Television Co. to Univision Holdings (Hallmark Cards) June 12, 1987. Sale to present owner was approved Sept. 23, 1992 (*Television Digest*, Vol. 32:40).

Represented (sales): Univision.

Represented (legal): Wiley, Rein & Fielding.

Represented (engineering): Jules Cohen & Associates, P.C.

Personnel:

- August Ruiz, Vice President & General Manager.
- Edwin Rivera, Local Sales Manager.
- Patricia Barraza, Local Sales Manager.
- Luis Echegoyen, News Director.
- Rolando Orellana, Production Manager.
- Mac McKenzie, Chief Engineer.
- Michael Burch, Promotion Director.
- Leslie Gilleland, Business Manager.
- Ernest Smythe, Marketing Director.

Highest 30 Sec. Rate: \$1600.



KDTV Doc. 21491 Granted 6/28/78

© American Map Corp., No. 14244

City of License: San Francisco. **ADI:** San Francisco. **Rank:** 5.

Total Households: ©MSI Consumer Market Data as of 1/1/93. TV Homes, TV% and Circulation ©1993 Arbitron. County coverage based on Arbitron study.

Net Weekly Circulation	State County	Total Households	TV Households	%
	CALIFORNIA			
Between 5-24%	San Mateo	249,100	244,800	98
Station Totals		249,100	244,800	98
Net Weekly Circulation (1993)				89,400
Average Daily Circulation (1993)				52,500

California—San Francisco

KGO-TV

Ch. 7

Network Service: ABC.

Licensee: KGO Television Inc., 900 Front St., San Francisco, CA 94111-1450.

Studio: 900 Front St., San Francisco, CA 94111-1450.

Telephone: 415-954-7777. TWX: 910-372-7236. Fax: 415-954-7294.

Technical Facilities: Channel No. 7 (174-180 MHz). Authorized power: 316-kw visual, 63.2-kw aural. Antenna: 1670-ft. above av. terrain, 977-ft. above ground, 1811-ft. above sea level.

Latitude 37° 45' 20"
Longitude 122° 27' 05"

Transmitter: Mount Sutro.

Satellite Earth Station: Transmit/receive Andrew, 9.3-meter; Avantek receivers.

AM Affiliate: KGO, 50-kw, 810 kHz.

News Services: AP, Bay City News, Nexus.

Ownership: Capital Cities/ABC Inc. (Group Owner).

Began Operation: May 5, 1949.

Represented (sales): Capital Cities/ABC National TV Sales.

Represented (engineering): Smith & Powstenko.

Personnel:

Jim Topping, President & General Manager.
Bob Young, General Sales Manager.
Don Caruso, National Sales Manager.
Robert Bushyhead, Local Sales Manager.
John Moczulski, Director of Program Services.
Bob Mitchell, Assistant Program Director.
Lynne Mok, Film Director.
Chuck Walker, Engineering Director.
Greg Saunders, Promotion Director.
Milt Weiss, News Director.
Anthony Savicke, Controller.

Rates: On request.

City of License: San Francisco. AOI: San Francisco. Rank: 5.

Total Households: ©MSI Consumer Market Data as of 1/1/93. TV Homes, TV% and Circulation ©1993 Arbitron. County coverage based on Arbitron study.

Net Weekly Circulation	State County	Total Households	TV Households	%
50% & Over	CALIFORNIA			
	Alameda	491,300	477,500	97
	Contra Costa East	35,400	34,700	98
	Contra Costa West	280,300	274,600	98
	Lake	22,400	20,900	93
	Marin	97,600	94,800	97
	Mendocino	31,700	29,500	93
	Napa	42,900	41,500	97
	San Francisco	304,000	287,000	94
	San Mateo	249,100	244,800	98



KGO-TV BPCT-2401 Granted 2/10/65

© American Map Corp., No. 14244

Net Weekly Circulation	State County	Total Households	TV Households	%
50% & Over	Santa Clara West	503,400	491,200	98
	Solano East	74,700	73,100	98
	Solano West	48,600	47,600	98
	Sonoma	158,300	152,100	96
Between 25-49%	CALIFORNIA			
	San Benito	12,100	11,600	96
	Santa Clara East	27,200	26,500	98
	Santa Cruz	85,400	82,200	96
Between 5-24%	CALIFORNIA			
	Amador	11,800	11,300	96
	El Dorado East	12,400	11,900	96
	El Dorado West	39,000	37,700	97
	Merced	58,200	56,200	97
	Mono	4,200	3,700	88
	Monterey	117,500	113,400	97
	Placer East	4,900	4,700	96
	Placer West	65,400	63,200	97
	San Joaquin	165,400	159,100	96
	Shasta	60,600	58,900	97
Tehama	19,800	19,300	97	
Yuba	20,900	20,300	97	
Station Totals		3,069,200	2,973,300	97
Net Weekly Circulation (1993)			1,908,600	
Average Daily Circulation (1993)			993,600	

California—San Francisco

KOFY-TV

Ch. 20

Network Service: None, independent.

Licensee: Pacific FM Inc., 2500 Marin St., San Francisco, CA 94124.

Studio: 2500 Marin St., San Francisco, CA 94124.

Telephone: 415-821-2020.

Technical Facilities: Channel No. 20 (506-512 MHz). Authorized power: 3470-kw max. visual, 347-kw max. aural. Antenna: 1550-ft. above av. terrain, 820-ft. above ground, 1654-ft. above sea level.

Latitude 37° 45' 20"
Longitude 122° 27' 05"

Transmitter: Sutro Tower, Clarendon Heights, San Francisco.

Multichannel TV Sound: Stereo and separate audio program.

News Service: AP.

Ownership: Pacific FM Inc.

Began Operation: April 1, 1968. Left air March 30, 1971. Sale to Leon Crosby approved by FCC Jan. 19, 1972. Resumed operation Feb. 4, 1972 (Television Digest, Vol. 12:6). Sale to present owner approved Sept. 5, 1980 (Vol. 19:34; 20:10). Resumed operation Oct. 1, 1980.

Represented (legal): Farrand, Cooper, Metzler & Bruiniers.

Represented (engineering): Hammett & Edison Inc.

Personnel:

James J. Gabbert, President & General Manager.
Michael P. Lincoln, Station Manager.
David LaFrance, General Sales Manager.
Andi Polisky, National Sales Manager.
Michele Ball, Program Director.
Steve Coulam, Chief Engineer.
Karen Provenza, Promotion Director.
Len Freeman, Business Manager.

Highest 30 Sec. Rate: \$2000.

City of License: San Francisco. ADI: San Francisco. Rank: 5.

Total Households: ©MSI Consumer Market Data as of 1/1/93. TV Homes, TV% and Circulation ©1993 Arbitron. County coverage based on Arbitron study.

Net Weekly Circulation	State County	Total Households	TV Households	%
Between 25-49%	CALIFORNIA			
	Alameda	491,300	477,500	97
	Contra Costa East	35,400	34,700	98
	Contra Costa West	280,300	274,600	98
	Napa	42,900	41,500	97



KOFY-TV BPCT-850606KE Granted 10/16/85 © American Map Corp., No. 14244

Net Weekly Circulation	State County	Total Households	TV Households	%
Between 25-49%	San Francisco	304,000	287,000	94
	San Mateo	249,100	244,800	98
	Santa Clara West	503,400	491,200	98
	Solano East	74,700	73,100	98
	Solano West	48,600	47,600	98
Between 5-24%	CALIFORNIA			
	Marin	97,600	94,800	97
	Mendocino	31,700	29,500	93
	San Joaquin	165,400	159,100	96
	Santa Cruz	85,400	82,200	96
Sonoma	158,300	152,100	96	
Station Totals		2,568,100	2,489,700	97
Net Weekly Circulation (1993)			671,400	
Average Daily Circulation (1993)			238,300	

California—San Francisco

KPIX
Ch. 5

Network Service: CBS.

Licensee: Group W Television Inc., 855 Battery St., San Francisco, CA 94111.

Studio: 855 Battery St., San Francisco, CA 94111.

Telephone: 415-362-5550. Fax: 415-765-8844.

Technical Facilities: Channel No. 5 (76-82 MHz). Authorized power: 100-kw visual, 20-kw aural. Antenna: 1660-ft. above av. terrain, 980-ft. above ground, 1811-ft. above sea level.

Latitude 37° 45' 20"
Longitude 122° 27' 05"

Transmitter: Mount Sutro Television Center.

Multichannel TV Sound: Stereo only.

Satellite Earth Stations: Transmit/receive Scientific-Atlanta, 11-meter; Scientific-Atlanta, 7-meter; Scientific-Atlanta, 4.6-meter; Scientific-Atlanta receivers.

News Services: AP, Bay City News, CBS, UPI.

Ownership: Group W—Westinghouse Broadcasting (Group Owner).

Began Operation: December 22, 1948. Sold to present owner by Associated Bcstrs. Inc. (Television Digest, Vol. 9:45, 10:11, 15, 19, 27).

Represented (sales): Group W Television Sales.

Represented (legal): Wilkes, Artis, Hedrick & Lane.

Personnel:

- Rick Blangiardi, Vice President & General Manager.
- Harry Fuller, News Director.
- Dave Phillips, Engineering Manager.
- Ron Lorentzen, Marketing Director.
- Karen Reid, Sales Operations Manager.
- Robert Dicks Jr., Operations Manager.
- Randall Pringle, Controller.

Highest 30 Sec. Rate: \$12,000.

NETWORK BASE HOURLY RATE: \$2900.

City of License: San Francisco. **ADI:** San Francisco. **Rank:** 5.

Total Households: ©MSI Consumer Market Data as of 1/1/93. TV Homes, TV% and Circulation ©1993 Arbitron. County coverage based on Arbitron study.

Net Weekly Circulation	State County	Total Households	TV Households	%
50% & Over	CALIFORNIA			
	Alameda	491,300	477,500	97
	Contra Costa East	35,400	34,700	98
	Contra Costa West	280,300	274,600	98
	Lake	22,400	20,900	93
	Marin	97,600	94,800	97
	Mendocino	31,700	29,500	93
	Napa	42,900	41,500	97
	San Francisco	304,000	287,000	94
	San Mateo	249,100	244,800	98
	Santa Clara East	27,200	26,500	98
	Santa Clara West	503,400	491,200	98
	Solano East	74,700	73,100	98
	Solano West	48,600	47,600	98
	Sonoma	158,300	152,100	96



KPIX BPCT-4230 Granted 6/24/69

© American Map Corp., No. 14244

Net Weekly Circulation	State County	Total Households	TV Households	%
Between 25-49%	CALIFORNIA			
	Merced	58,200	56,200	97
	San Benito	12,100	11,600	96
	Santa Cruz	85,400	82,200	96
	Tuolumne	19,500	18,600	95
Between 5-24%	CALIFORNIA			
	Butte	75,600	72,400	96
	El Dorado East	12,400	11,900	96
	El Dorado West	39,000	37,700	97
	Glenn	9,200	8,900	97
	Humboldt	48,300	46,500	96
	Mariposa	6,100	5,700	93
	Mono	4,200	3,700	88
	Monterey	117,500	113,400	97
	Nevada	33,200	31,500	95
	Placer East	4,900	4,700	96
Placer West	65,400	63,200	97	
San Joaquin	165,400	159,100	96	
Shasta	60,600	58,900	97	
Siskiyou	17,900	16,800	94	
Tehama	19,800	19,300	97	
OREGON				
Josephine	26,300	24,900	95	
Station Totals		3,247,900	3,143,000	97
Net Weekly Circulation (1993)				1,928,500
Average Daily Circulation (1993)				882,300

California—San Francisco

KRON-TV

Ch. 4

Network Service: NBC.

Licensee: Chronicle Broadcasting Co., 1001 Van Ness Ave., San Francisco, CA 94109.

Studio: 1001 Van Ness Ave., San Francisco, CA 94109.

Telephone: 415-441-4444. TWX: 910-372-6502. Fax: 415-561-8069.

Technical Facilities: Channel No. 4 (66-72 MHz). Authorized power: 100-kw visual, 15.1-kw aural. Antenna: 1680-ft. above av. terrain, 977-ft. above ground, 1811-ft. above sea level.

Latitude 37° 45' 20"
Longitude 122° 27' 05"

Transmitter: Clarendon Heights between Mount Sutro & Twin Peaks.

Multichannel TV Sound: Stereo and separate audio program.

Satellite Earth Stations: Transmit/receive Harris, 5-meter Ku-band; Satcom Technologies, 6-meter C-band; Superior, 6-meter C-band; Andrew, 4.7-meter Ku & C-band; Vertex, 4.3-meter Ku-band; Agile Omni, Harris, Microdyne, Scientific-Atlanta receivers.

News Services: AP, Bay City News, CNN, National Weather Service, NBC, Nexus.

Ownership: Chronicle Broadcasting Co. (Group Owner).

Began Operation: November 15, 1949.

Represented (sales): Pety Television Inc.

Represented (legal): Covington & Burling.

Represented (engineering): A. D. Ring, P.C.

Personnel:

Amy McCombs, President & General Manager.
E. Richard Cerussi, Vice President & General Sales Manager.
Warren L. Allgyer, Vice President, Engineering.
Mark Murray, Vice President, Finance & Business Affairs.
Alan Holzer, Vice President of News, Programming & Creative Services.
Pat Giammarise, Local Sales Manager.
Al Connor, National Sales Manager.
David Salinger, Director of Programming & Audience Development.
Richard Fisher, Director, KRON Video Enterprises.
Brian Fiori, Research Director.
Kevin Walsh, National Sales Manager.
Jodie Chase, Press Relations.

Highest 30 Sec. Rate: \$14,000.

NETWORK BASE HOURLY RATE: \$3000.

City of License: San Francisco. ADI: San Francisco. Rank: 5.

Total Households: ©MSI Consumer Market Data as of 1/1/93. TV Homes, TV% and Circulation ©1993 Arbitron. County coverage based on Arbitron study.

Net Weekly Circulation	State County	Total Households	TV Households	%
50% & Over	CALIFORNIA			
	Alameda	491,300	477,500	97
	Contra Costa East	35,400	34,700	98
	Contra Costa West	280,300	274,600	98
	Marin	97,600	94,800	97
	Mendocino	31,700	29,500	93
	Napa	42,900	41,500	97
	San Francisco	304,000	287,000	94



KRON-TV BMPCT-7420 Granted 12/12/72 © American Map Corp., No. 14244

Net Weekly Circulation	State County	Total Households	TV Households	%
50% & Over	San Mateo	249,100	244,800	98
	Santa Clara East	27,200	26,500	98
	Santa Clara West	503,400	491,200	98
	Solano West	48,600	47,600	98
	Sonoma	158,300	152,100	96
Between 25-49%	CALIFORNIA			
	San Benito	12,100	11,600	96
	Solano East	74,700	73,100	98
Tuolumne	19,500	18,600	95	
Between 5-24%	CALIFORNIA			
	Amador	11,800	11,300	96
	Butte	75,600	72,400	96
	Calaveras	14,000	13,400	96
	El Dorado West	39,000	37,700	97
	Humboldt	48,300	46,500	96
	Lake	22,400	20,900	93
	Mariposa	6,100	5,700	93
	Mono	4,200	3,700	88
	Monterey	117,500	113,400	97
	San Joaquin	165,400	159,100	96
	Santa Cruz	85,400	82,200	96
	Shasta	60,600	58,900	97
Sierra	1,400	1,300	93	
Sutter	24,700	24,000	97	
Tehama	19,800	19,300	97	
Trinity	5,300	4,900	92	
Station Totals		3,077,600	2,979,800	97
Net Weekly Circulation (1993)				1,850,000
Average Daily Circulation (1993)				908,700

California—San Francisco

KTSF

Ch. 26

Network Service: None, independent.

Licensee: Lincoln Broadcasting Co., 100 Valley Dr., Brisbane, CA 94005.

Studio: 100 Valley Dr., Brisbane, CA 94005.

Telephone: 415-468-2626. **Fax:** 415-467-7559.

Technical Facilities: Channel No. 26 (542-548 MHz). Authorized power: 2500-kw max. & 1910-kw horizontal visual, 250-kw & 191-kw horizontal aural. Antenna: 1481-ft. above av. terrain, 259-ft. above ground, 1539-ft. above sea level.

Latitude 37° 41' 12"
Longitude 122° 26' 03"

Requests CP for change 468-kw max. visual, 933-kw max. aural, BPCT-3303.

Transmitter: 250 Radio Rd., Brisbane, CA.

Satellite Earth Stations: Scientific-Atlanta, 7-meter C-band; Cablewave Systems, 2-meter Ku-band; Drake, M/A-Corn, Scientific-Atlanta receivers.

News Services: AP, Bay City News, CNN.

Ownership: Lincoln Broadcasting Co.

Began Operation: September 4, 1976.

Represented (sales): Asian Television Sales.

Represented (legal): Akin, Gump, Strauss, Hauer & Feld.

Personnel:

- Lillian L. Howell, President.
- Brian Holton, General Manager.
- Michael J. Sherman, Station Manager.
- Nancy Fuller, Business Manager.
- Martin Diaz, Program Director.
- Rose Shirinian, News & Public Affairs Director.
- Michael P. Fusaro, Chief Engineer.
- Janis Yuen, Promotion Director.

Rates: On request.

City of License: San Francisco. **ADI:** San Francisco. **Rank:** 5.

Total Households: ©MSI Consumer Market Data as of 1/1/93. TV Homes, TV% and Circulation ©1993 Arbitron. County coverage based on Arbitron study.



KTSF BMPCT-7538 Granted 9/8/75

© American Map Corp., No. 14244

Net Weekly Circulation	State County	Total Households	TV Households	%
CALIFORNIA				
Between 5-24%	Alameda	491,300	477,500	97
	Contra Costa West	280,300	274,600	98
	San Francisco	304,000	287,000	94
	San Mateo	249,100	244,800	98
	Santa Clara West	503,400	491,200	98
	Solano West	48,600	47,600	98
Station Totals		1,876,700	1,822,700	97
Net Weekly Circulation (1993)			140,000	
Average Daily Circulation (1993)			48,800	

California—Oakland-San Francisco

KTVU

Ch. 2

Network Service: Fox.

Licensee: KTVU Partnership, 2 Jack London Square, Oakland, CA 94623.

Studio: 2 Jack London Square, Oakland, CA 94623.

Mailing Address: Box 22222, Oakland, CA 94623.

Telephone: 415-834-1212. **Fax:** 415-272-9957.

Technical Facilities: Channel No. 2 (54-60 MHz). Authorized power: 100-kw visual, 20-kw aural. Antenna: 1571-ft. above av. terrain, 977-ft. above ground, 1808-ft. above sea level.

Latitude 37° 45' 20"
Longitude 122° 27' 05"

Transmitter: Mount Sutro.

Multichannel TV Sound: Stereo only.

Satellite Earth Stations: Microdyne, 5-meter Ku-band; Scientific-Atlanta, 10-meter C-band; Vertex, 5-meter Ku-band; Microdyne, Scientific-Atlanta receivers.

News Services: AP, Bay City News.

Ownership: Cox Enterprises Inc. (Group Owner).

Began Operation: March 3, 1958. Sale to present owner approved Oct. 16, 1963 by FCC (Television Digest, Vol. 3:32, 42).

Represented (sales): TeleRep Inc.

Represented (legal): Dow, Lohnes & Albertson.

Represented (engineering): Hammett & Edison Inc.

Personnel:

- Kevin O'Brien, Vice President & General Manager.
- Jeff Block, General Sales Manager.
- Cheryl Cox, National Sales Manager.
- Scott Sanders, National Sales Manager.
- Charles Stuart, Local Sales Manager.
- Caroline Chang, Program Manager.
- Marcia Carter, Controller.
- Sterling Davis, Director of Operations.
- Fred Zehnder, News Director.
- Phil Arnone, Local Program Director.
- Tom Jermain, Local Sales Manager.
- Steve Poitras, Promotion Director.

Highest 30 Sec. Rate: \$25,000.

City of License: Oakland. **ADI:** San Francisco. **Rank:** 5.

Total Households: ©MSI Consumer Market Data as of 1/1/93. TV Homes, TV% and Circulation ©1993 Arbitron. County coverage based on Arbitron study.

Net Weekly Circulation	State County	Total Households	TV Households	%
50% & Over	CALIFORNIA			
	Alameda	491,300	477,500	97
	Contra Costa East	35,400	34,700	98
	Contra Costa West	280,300	274,600	98
	Del Norte	8,700	8,200	94
	Humboldt	48,300	46,500	96
	Lake	22,400	20,900	93
	Marin	97,600	94,800	97
	Mendocino	31,700	29,500	93
	Monterey	117,500	113,400	97
	Napa	42,900	41,500	97
	San Francisco	304,000	287,000	94
	San Mateo	249,100	244,800	98
	Santa Clara East	27,200	26,500	98
	Santa Clara West	503,400	491,200	98
	Santa Cruz	85,400	82,200	96
	Solano East	74,700	73,100	98
Solano West	48,600	47,600	98	



KTVU BPCT-4257 Granted 8/8/69

© American Map Corp., No. 14244

Net Weekly Circulation	State County	Total Households	TV Households	%
50% & Over	Sonoma	158,300	152,100	96
Between 25-49%	CALIFORNIA			
	Butte	75,600	72,400	96
	El Dorado East	12,400	11,900	96
	El Dorado West	39,000	37,700	97
	Glenn	9,200	8,900	97
	Mariposa	6,100	5,700	93
	Merced	58,200	56,200	97
	Mono	4,200	3,700	88
	Placer East	4,900	4,700	96
	San Benito	12,100	11,600	96
	San Joaquin	165,400	159,100	96
	Shasta	60,600	58,900	97
	Sierra	1,400	1,300	93
	Siskiyou	17,900	16,800	94
	Sutter	24,700	24,000	97
	Tuolumne	19,500	18,600	95
	Yuba	20,900	20,300	97
OREGON	Curry	8,800	8,200	93
	Jackson	59,700	57,900	97
	Josephine	26,300	24,900	95
	CALIFORNIA			
Between 5-24%	Amador	11,800	11,300	96
	Calaveras	14,000	13,400	96
	Colusa	5,900	5,600	95
	Nevada	33,200	31,500	95
	Placer West	65,400	63,200	97
	Plumas	8,600	8,100	94
	Tehama	19,800	19,300	97
	Yolo	53,800	52,000	97
(Continued on page A-184)				
Station Totals		3,658,600	3,538,900	97
Net Weekly Circulation (1993)			2,041,600	
Average Daily Circulation (1993)			957,300	

California—San Jose

KICU-TV

Ch. 36

Network Service: None, independent.

Licensee: KICU Inc., 1585 Schallenger Rd., San Jose, CA 95109.

Studio: 1585 Schallenger Rd., San Jose, CA 95131.

Telephone: 408-298-3636. **Fax:** 408-993-0723.

Technical Facilities: Channel No. 36 (602-608 MHz). Authorized power: 4098-kw max. & 1905-kw horizontal visual, 410-kw max. & 191-kw horizontal aural. Antenna: 2251-ft. above av. terrain, 570-ft. above ground, 3012-ft. above sea level.

Latitude 37° 29' 17"
Longitude 121° 51' 59"

Transmitter: Monument Peak, Alameda County.

Multichannel TV Sound: Stereo and separate audio program.

Satellite Earth Stations: St. Andrew, 5-meter Ku & C-band; Microwave General, 5-meter Ku & C-band; Scientific-Atlanta, 5-meter C-band; Vertex, 4.7-meter Ku-band; Andrew, Avantek, M/A-Com, Scientific-Atlanta receivers.

News Services: AP, Bay City News.

Ownership: KICU Inc.

Begin Operation: October 1, 1967. Sale to Ralph C. Wilson Industries by Vincent B. Welch, et al., approved by FCC Nov. 27, 1979 (Television Digest, Vol. 19:39). Sale to present owners by Ralph C. Wilson Jr. approved March 15, 1990.

Represented (sales): Blair Television.

Represented (legal): Leventhal, Senter & Lerman.

Represented (engineering): Smith & Powstenko.

Personnel:

Jim Evers, President & General Manager.
W. S. Beeman, Vice President & Director of Operations.
John Oubois, Vice President & General Sales Manager.
Melissa Tench-Stevens, Program Director.
Bruce Gossett, National Sales Manager.
Scott McIver, Sales Manager.
Hal Engelter, Local Sales Manager.
David Wolfe, Director of Marketing & Promotion.
Michael Konczal, News Director.
Catherine Clifton, Controller.
Roy Avila, Community Affairs Director.

Rates: On request.

City of License: San Jose. **ADI:** San Francisco. **Rank:** 5.

Total Households: ©MSI Consumer Market Data as of 1/1/93. TV Homes, TV% and Circulation ©1993 Arbitron. County coverage based on Arbitron study.

Net Weekly Circulation	State County	Total Households	TV Households	%
Between 25-49%	CALIFORNIA			
	Amador	11,800	11,300	96
	Contra Costa East	35,400	34,700	98
	Lake	22,400	20,900	93



KICU-TV BMPCT-890302LB Granted 2/22/90 © American Map Corp., No. 14244

Net Weekly Circulation	State County	Total Households	TV Households	%
Between 25-49%	Santa Clara West	503,400	491,200	98
Between 5-24%	CALIFORNIA			
	Alameda	491,300	477,500	97
	Contra Costa West	280,300	274,600	98
	Marin	97,600	94,800	97
	Monterey	117,500	113,400	97
	Napa	42,900	41,500	97
	San Benito	12,100	11,600	96
	San Francisco	304,000	287,000	94
	San Joaquin	165,400	159,100	96
	San Mateo	249,100	244,800	98
	Santa Clara East	27,200	26,500	98
	Santa Cruz	85,400	82,200	96
	Solano East	74,700	73,100	98
	Solano West	48,600	47,600	98
Sonoma	158,300	152,100	96	
Sutter	24,700	24,000	97	
Yuba	20,900	20,300	97	
Station Totals		2,773,000	2,688,200	97
Net Weekly Circulation (1993)				625,700
Average Daily Circulation (1993)				158,700

California—San Jose

KNTV

Ch. 11

Network Service: ABC.

Licensee: KNTV Inc., 645 Park Ave., San Jose, CA 95110.

Studio: 645 Park Ave., San Jose, CA 95110.

Telephone: 408-286-1111. **Fax:** 408-295-5461.

Technical Facilities: Channel No. 11 (198-204 MHz). Authorized power: 79.4-kw visual, 19-kw aural. Antenna: 2769-ft. above av. terrain, 256-ft. above ground, 4041-ft. above sea level.

Latitude 37° 06' 40"

Longitude 121° 50' 34"

Transmitter: 4.6-mi. SSW of New Almaden, Peak Loma Prieta.

Satellite Earth Stations: Andrew, 7.3-meter; Andrew, 4.5-meter; Avantek receivers.

News Services: AP, Bay City News.

Ownership: Granite Broadcasting Corporation (Group Owner).

Began Operation: September 12, 1955. Sale to Landmark Communications Inc. by Gill Industries approved by FCC July 28, 1978 (*Television Digest*, Vol. 18:3). Sale to present owner approved Nov. 17, 1989.

Represented (sales): Harrington, Righter & Parsons Inc.

Represented (legal): Akin, Gump, Strauss, Hauer & Feld.

Personnel:

Stewart Park, President & General Manager.

Marty Edelman, General Sales Manager.

Mark Benschmidt, Local Sales Manager.

Chris Jenkins, National Sales Manager.

Terry McElhatton, News Director.

Bob Anderson, Promotion Director.

Louis R. Bell, Director of Engineering.

Debbie Marcouillier, Controller.

Richard Barnes, Marketing Director.

Highest 30 Sec. Rate: \$3500.

City of License: San Jose. **ADI:** San Francisco. **Rank:** 5.

Total Households: ©MSI Consumer Market Data as of 1/1/93. TV Homes, TV% and Circulation ©1993 Arbitron. County coverage based on Arbitron study.



KNTV BPCT-4265 Granted 8/13/69

© American Map Corp., No. 14244

Net Weekly Circulation	State County	Total Households	TV Households	%
50% & Over	CALIFORNIA			
	Monterey	117,500	113,400	97
	Santa Clara East	27,200	26,500	98
	San Benito	12,100	11,600	96
	Santa Clara West	503,400	491,200	98
Between 5-24%	Santa Cruz	85,400	82,200	96
	CALIFORNIA			
	Alameda	491,300	477,500	97
	Mariposa	6,100	5,700	93
Station Totals	San Mateo	249,100	244,800	98
	Solano West	48,600	47,600	98
Net Weekly Circulation (1993)		1,540,700	1,500,500	97
Average Daily Circulation (1993)				497,900
				210,700

California—San Jose

KSTS

Ch. 48

Network Service: Telemundo.

Licensee: Telemundo of Northern California Inc., 2349 Bering Dr., San Jose, CA 95131.

Studio: 2349 Bering Dr., San Jose, CA 95131.

Telephone: 408-435-8848. **Fax:** 408-433-5921.

Technical Facilities: Channel No. 48 (674-680 MHz). Authorized power: 4570-kw max. visual, 457-kw max. aural. Antenna: Circularly-polarized, 2070-ft. above av. terrain, 322-ft. above ground, 2872-ft. above sea level.

Latitude 37° 29' 05"
Longitude 121° 51' 51"

Transmitter: Monument Peak, approx. 10-mi. NNE of San Jose.

Satellite Earth Stations: Microwave General, 5-meter; Microwave General, 3-meter; Harris, M/A-Com, RCA receivers.

News Services: Bay City News, CNN, UPI.

Ownership: Telemundo Group Inc., Debtor-in-Possession (Group Owner).

Began Operation: May 31, 1981. Sale to present owner by National Group TV Inc. (N. John Douglas, et al.) approved by FCC July 31, 1987 (Television Digest, Vol. 27:26, 34).

Represented (legal): Hogan & Hartson.

Personnel:

- Joe Cruz, Vice President & General Manager.
- Arturo Riera, General Sales Manager.
- Joseph Estevez, National Sales Manager.
- Eric Margeson, Chief Engineer.
- Dante Betteo, News Director.
- Lourdes Ortiz, Program Coordinator.
- Maribel Madrigal, On-Air Promotion Coordinator.
- Ken Elkin, Business Manager.

Highest 30 Sec. Rate: \$750.

City of License: San Jose. **ADI:** San Francisco. **Rank:** 5.



KSTS BMPCT-790917KN Granted 11/15/79 © American Map Corp., No. 14244

Total Households: ©MSI Consumer Market Data as of 1/1/93. TV Homes, TV% and Circulation ©1993 Arbitron. County coverage based on Arbitron study.

Net Weekly Circulation	State County	Total Households	TV Households	%
CALIFORNIA				
Between 5-24%	San Mateo	249,100	244,800	98
Station Totals		249,100	244,800	98
Net Weekly Circulation (1993)				71,300
Average Daily Circulation (1993)				33,700

California—San Luis Obispo

KADE

Ch. 33

(Satellite of KADY-TV Dxnard, CA)

Network Service: None, independent.

Licensee: Community Media Corp., Box 16140, San Luis Obispo, CA 93406.

Studio: 277 South St. Suite X, San Luis Obispo, CA 93406.

Telephone: 805-541-2433.

Technical Facilities: Channel No. 33 (584-590 MHz). Authorized power: 60.3-kw max. visual. Antenna: 1444-ft. above av. terrain, 75-ft. above ground, 2552-ft. above sea level.

Latitude	35°	21'	38"
Longitude	120°	39'	21"

Transmitter: Guesta Peak, San Luis Obispo County.

Ownership: HBC Holdings Inc. (Group Owner).

Began Operation: January 21, 1990. Transfer of control to present owner granted by FCC March 23, 1993.

Represented (engineering): Communications Engineering Services.

Personnel:


Alene Whitten, General Manager.

Dan Zillich, Chief Engineer.

Arbitron Data: Not available.



SCALE OF MILES



KADE BMPCT-891206KF Granted 3/3/90 © American Map Corp., No. 14244

City of License: San Luis Obispo. ADI: Santa Barbara-Santa Maria-San Luis Obispo.
Rank: 112.

California—San Luis Obispo

KSBY
Ch. 6

Network Service: NBC.

Licensee: KSBY Licensee Inc., 467 Hill St., San Luis Obispo, CA 93405.

Studio: 467 Hill St., San Luis Obispo, CA 93405.

Telephones: 805-541-6666; 213-318-5630. **Fax:** 805-541-5142.

Technical Facilities: Channel No. 6 (82-88 MHz). Authorized power: 100-kw visual, 12-kw aural. Antenna: 1781-ft. above av. terrain, 459-ft. above ground, 2904-ft. above sea level.

Latitude 35° 21' 37.00"
Longitude 120° 39' 17.50"

Transmitter: Los Padres Forest, 5.5-mi. N of town.

Multichannel TV Sound: Stereo only.

News Services: AP, CNN.

Ownership: Clifford E. Eley, Trustee.

Began Operation: May 25, 1953. John C. Cohan and Jerome Kantro's purchase of TV and radio KVEC from Christina M. Jacobson & Leslie H. Hacker approved June 13, 1956 (*Television Digest*, Vol. 12:24; 13:22, 29). Subsequent sale to Central California Communications Corp. (formerly Salinas Valley Bcstg. Corp.) by Cohan and Kantro approved July 18, 1957 by FCC. Sale to John Blair & Co. approved by FCC Feb. 14, 1979 (Vol. 18:3). FCC approved sale to Gillett Holdings Inc. Dec. 30, 1986. Transfer to Trustee was granted Sept. 1, 1992.

Represented (sales): TeleRep Inc.

Represented (legal): Pepper & Corazzini.

Represented (engineering): Smith & Powstenko.


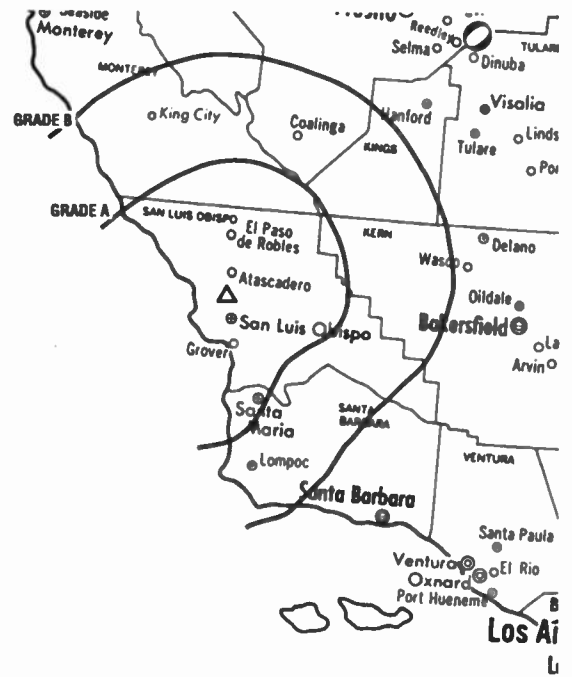
Personnel:

- Cynthia Lindsay McGillen, President & General Manager.
- Mark Libby, Station Manager.
- Sandy Bane, National Sales Manager.
- Pete Magnusson, Local Sales Manager.
- Teresa Burgess, Program Director.
- James Brodsky, Chief Engineer.
- Madeline Palaszewski, Production Manager.
- Wade O'Hagan, Business Manager & Personnel Director.

Highest 30 Sec. Rate: \$1500.

City of License: San Luis Obispo. **ADI:** Santa Barbara-Santa Maria-San Luis Obispo. **Rank:** 112.

Total Households: ©MSI Consumer Market Data as of 1/1/93. TV Homes, TV% and Circulation ©1993 Arbitron. County coverage based on Arbitron study.



KSBY BMPCT-1066 Granted 4/29/53 © American Map Corp., No. 14244

Net Weekly Circulation	State County	Total Households	TV Households	%
CALIFORNIA				
50% & Over	San Luis Obispo	84,500	81,100	96
	Santa Barbara North	62,700	60,500	96
CALIFORNIA				
Between 25-49%	Santa Barbara South	70,500	68,000	96
CALIFORNIA				
Between 5-24%	Mono	4,200	3,700	88
Station Totals		221,900	213,300	96
Net Weekly Circulation (1993)				154,500
Average Daily Circulation (1993)				91,400

California—Santa Barbara

KEYT-TV Ch. 3

Network Service: ABC.

Licensee: Smith Bcstg. of Santa Barbara Ltd. Partnership, Box 729, Santa Barbara, CA 93102.

Studio: 730 Miramonte Dr., Santa Barbara, CA 93109.

Telephone: 805-965-8533. **TWX:** 910-321-0268. **Fax:** 805-962-2342.

Technical Facilities: Channel No. 3 (60-66 MHz). Authorized power: 50-kw visual, 5.89-kw aural. Antenna: 3010-ft. above av. terrain, 201-ft. above ground, 4201-ft. above sea level.

Latitude 34° 31' 32"
Longitude 119° 57' 08"

Transmitter: TV Peak, Santa Ynez Mountains.

Satellite Earth Stations: Scientific-Atlanta, 5-meter C-band; Scientific-Atlanta, 4.6-meter C-band; Comtech, 3.8-meter Ku & C-band; Scientific-Atlanta, Standard Communications receivers.

News Service: UPI.

Ownership: Smith Broadcasting Group Inc. (Group Owner).

Began Operation: July 24, 1953. Sale by Harry C. Butcher-Collin M. Seiph group to William F. Luton & family approved March 27, 1957 by FCC (*Television Digest*, Vol. 12:52, 13:9, 13). Luton sale to Shamrock Bcstg. approved by FCC Oct. 16, 1984. Sale to present owners approved by FCC April 21, 1987 (Vol. 27:8).

Represented (sales): Harrington, Righter & Parsons Inc.

Represented (legal): Hogan & Hartson.

Personnel:

- Sandra Benton, Vice President & General Manager.
- Arnie Witchell, General Sales Manager.
- King Harris, Director of News.
- Renee Foley, Program Director.
- Bill Henry, Community Relations Director.
- Don Katich, Production Manager.
- Brian Neal, Chief Engineer.
- Jeff Martin, Promotion Director.
- Mark Keenan, Business Manager.

Highest 30 Sec. Rate: \$2000.

NETWORK BASE HOURLY RATE: \$444.

City of License: Santa Barbara. **ADI:** Santa Barbara-Santa Maria-San Luis Obispo. **Rank:** 112.

Total Households: ©MSI Consumer Market Data as of 1/1/93. TV Homes, TV% and Circulation ©1993 Arbitron. County coverage based on Arbitron study.



KEYT-TV BPC1-1122 Granted 11/12/52 © American Map Corp., No. 14244

Net Weekly Circulation	State County	Total Households	TV Households	%
50% & Over	CALIFORNIA San Luis Obispo	84,500	81,100	96
	Santa Barbara North	62,700	60,500	96
	Santa Barbara South	70,500	68,000	96
Between 25-49%	CALIFORNIA Ventura West	126,200	123,400	98
	CALIFORNIA Ventura East	97,900	95,800	98
Station Totals		441,800	428,800	97
Net Weekly Circulation (1993)			261,600	
Average Daily Circulation (1993)			119,200	

California—Santa Maria

KCOY-TV

Ch. 12

Network Service: CBS.

Licensee: Stauffer Communications Inc., 1211 W. McCoy Lane, Santa Maria, CA 93455.

Studios: 1211 W. McCoy Lane, Santa Maria, CA 93455; 209 W. Alamar, Santa Barbara, CA 93111.

Telephone: 805-925-1200. **TWX:** 910-351-5875. **Fax:** 805-922-9830.

Technical Facilities: Channel No. 12 (204-210 MHz). Authorized power: 115-kw visual, 22.9-kw aural. Antenna: 1941-ft. above av. terrain, 137-ft. above ground, 3385-ft. above sea level.

Latitude 34° 54' 37"
Longitude 120° 11' 08"

Transmitter: Tepusquet Peak.

Multichannel TV Sound: Stereo only.

Satellite Earth Stations: RCA, 5-meter Ku-band; United Satellite Systems, 5-meter C-band; Scientific-Atlanta receivers.

News Service: AP.

Ownership: Stauffer Communications Inc. (Group Owner).

Began Operation: March 16, 1964. Transfer of negative control from Dale G. Moore approved by FCC June 30, 1971. Sale to present owner by Helen Pedotti, et al. approved by FCC June 17, 1980 (*Television Digest*, Vol. 20:5).

Represented (legal): Dow, Lohnes & Albertson.

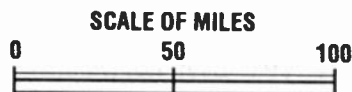
Personnel:

- Charles S. Stauffer, General Manager.
- Joe Marcoe, General Sales Manager.
- Mark Pucket, Local Sales Manager.
- Dave Fete, Operations Manager.
- Dennis Bornhoft, Chief Engineer.
- Debbi Johnson, Business Manager.

Rates: On request.

City of License: Santa Maria. **ADI:** Santa Barbara-Santa Maria-San Luis Obispo. **Rank:** 112.

Total Households: ©MSI Consumer Market Data as of 1/1/93. TV Homes, TV% and Circulation ©1993 Arbitron. County coverage based on Arbitron study.



KCOY-TV BPCT-4701 Granted 3/14/74

© American Map Corp., No. 14244

Net Weekly Circulation	State County	Total Households	TV Households	Households %
50% & Over	CALIFORNIA			
	San Luis Obispo	84,500	81,100	96
	Santa Barbara North	62,700	60,500	96
	Santa Barbara South	70,500	68,000	96
Between 5-24%	CALIFORNIA			
	Alpine	500	400	89
	Ventura West	126,200	123,400	98
Station Totals		344,400	333,400	97
Net Weekly Circulation (1993)				173,700
Average Daily Circulation (1993)				79,300

California—Santa Rosa

KFTY

Ch. 50

Network Service: None, independent.

Licensee: KFTY Broadcasting Inc., 533 Mendocino Ave., Santa Rosa, CA 95401.

Studio: 533 Mendocino Ave., Santa Rosa, CA 95401.

Mailing Address: Box 1150, Santa Rosa, CA 95402.

Telephone: 707-526-5050. **Fax:** 707-526-7429.

Technical Facilities: Channel No. 50 (686-692 MHz). Authorized power: 302-kw max. & 209-kw horizontal visual, 12.6-kw aural. Antenna: 3084-ft. above av. terrain, 144-ft. above ground, 4454-ft. above sea level.

Latitude 38° 40' 09.60"
Longitude 122° 37' 51.70"

Holds CP for change to 398-kw max. visual, 3084-ft. above av. terrain. BPCT-900511KF.

Transmitter: 16-mi. NE of Santa Rosa on Mount St. Helena.

Satellite Earth Stations: Simulstat, 5-meter C-band; Vertex, 4.6-meter Ku-band; M/A-Com, Scientific-Atlanta receivers.

News Services: AP, CNN.

Ownership: KFTY Bcstg. Inc.

Began Operation: May 1, 1981. Sale to present owners by Sonoma Bcstg. Inc. approved by FCC Oct. 26, 1991.

Represented (legal): Keck, Mahin & Cate.

Represented (engineering): Hatfield & Dawson.

Personnel:

- Gary Heck, General Manager.
- John Burgess, Station Manager.
- Randy Rogers, Sales Manager.
- Lisa Hastings, Regional Sales.
- John Hirsch, Program Director.
- Melanie Bartlett, Marketing & Promotion Director.
- Charles Coburn, Chief Engineer.
- Al Huber Jr., Contoller.

Highest 30 Sec. Rate: \$300.

City of License: Santa Rosa. **ADI:** San Francisco. **Rank:** 5.

Total Households: ©MSI Consumer Market Data as of 1/1/93. TV Homes, TV% and Circulation ©1993 Arbitron. County coverage based on Arbitron study.



KFTY BPCT-900511KF Granted 7/3/90 © American Map Corp., No. 14244

Net Weekly Circulation	State County	Total Households	TV Households	%
Between 25-49%	CALIFORNIA			
	Lake	22,400	20,900	93
	Marin	97,600	94,800	97
	Napa	42,900	41,500	97
	Sonoma	158,300	152,100	96
Between 5-24%	CALIFORNIA			
	Mendocino	31,700	29,500	93
	Nevada	33,200	31,500	95
	Solano West	48,600	47,600	98
	Yuba	20,900	20,300	97
Station Totals		455,600	438,200	96
Net Weekly Circulation (1993)				126,900
Average Daily Circulation (1993)				41,300

California—Vallejo

KPST-TV

Ch. 66

Network Service: None, independent.

Licensee: Pan Pacific Television Inc., 475 El Camino Real, Suite 308, Millbrae, CA 94030.

Studio: 475 El Camino Real, Suite 301, Millbrae, CA 94030.

Telephones: 415-697-6682; 707-644-8866. **Fax:** 415-697-1268; 415-697-1280.

Technical Facilities: Channel No. 66 (782-788 MHz). Authorized power: 3459-kw max. & 912-kw horizontal visual, 346.6-kw max. & 91.2-kw horizontal aural. Antenna: 1529-ft. above av. terrain, 797-ft. above ground, 1631-ft. above sea level.

Latitude	37°	45'	20"
Longitude	122°	27'	05"

Transmitter: Mount Sutro Tower, San Francisco.

Multichannel TV Sound: Stereo and separate audio program.

Satellite Earth Stations: Scientific-Atlanta, 5-meter C-band; Scientific-Atlanta receivers.

News Service: WTN.

Ownership: Pan Pacific Television Inc.

Began Operation: November 25, 1986.

Represented (legal): Mullin, Rhyne, Emmons & Topel, P.C.

Represented (engineering): Smith & Powstenko.

Personnel:

- David Li, President & General Manager.
- C. T. Tuan, Vice President & General Sales Manager.
- Henry Wong, Local Sales Manager.
- Sammy Yang, Program & News Director.
- Paul Strieby, Chief Engineer.
- Honna Li, Traffic Manager.



KPST-TV BMPCT-860925KM Granted 10/9/86 © American Map Corp., No. 14244

Highest 30 Sec. Rate: \$200.

Rates: On request.

Arbitron Data: Not available.

City of License: Vallejo. **ADI:** San Francisco. **Rank:** 5.

California—Ventura

KSTV-TV

Ch. 57

Network Service: None, independent.

Grantee: Costa de Oro Television Inc., 6020 Nicolle Ave., Ventura, CA 93003.

Studio: 6020 Nicolle Ave., Ventura, CA 93003.

Telephone: 805-650-8857. **Fax:** 805-650-8875.

Technical Facilities: Channel No. 57 (728-734 MHz). Authorized power: 1120-kw max. visual. Antenna: 833-ft. above av. terrain, 118-ft. above ground, 1319-ft. above sea level.

Latitude	34°	18'	10"
Longitude	119°	13'	41"

Transmitter: Willis Peak, 4.3-mi. ENE of Ventura.

Ownership: Costa de Oro Television Inc.

Began Operation: October 1, 1990.

Represented (engineering): Silliman & Silliman.

Personnel:

Walter Ulloa, President.

Larry Hunt, Chief Engineer.

Arbitron Data: Not available.



KSTV-TV BPCT-850725KT Granted 11/5/86 © American Map Corp., No. 14244

City of License: Ventura. ADI: Los Angeles. Rank: 2.

California

**KTVU, Oakland-San Francisco
(Arbitron Data Continued)**

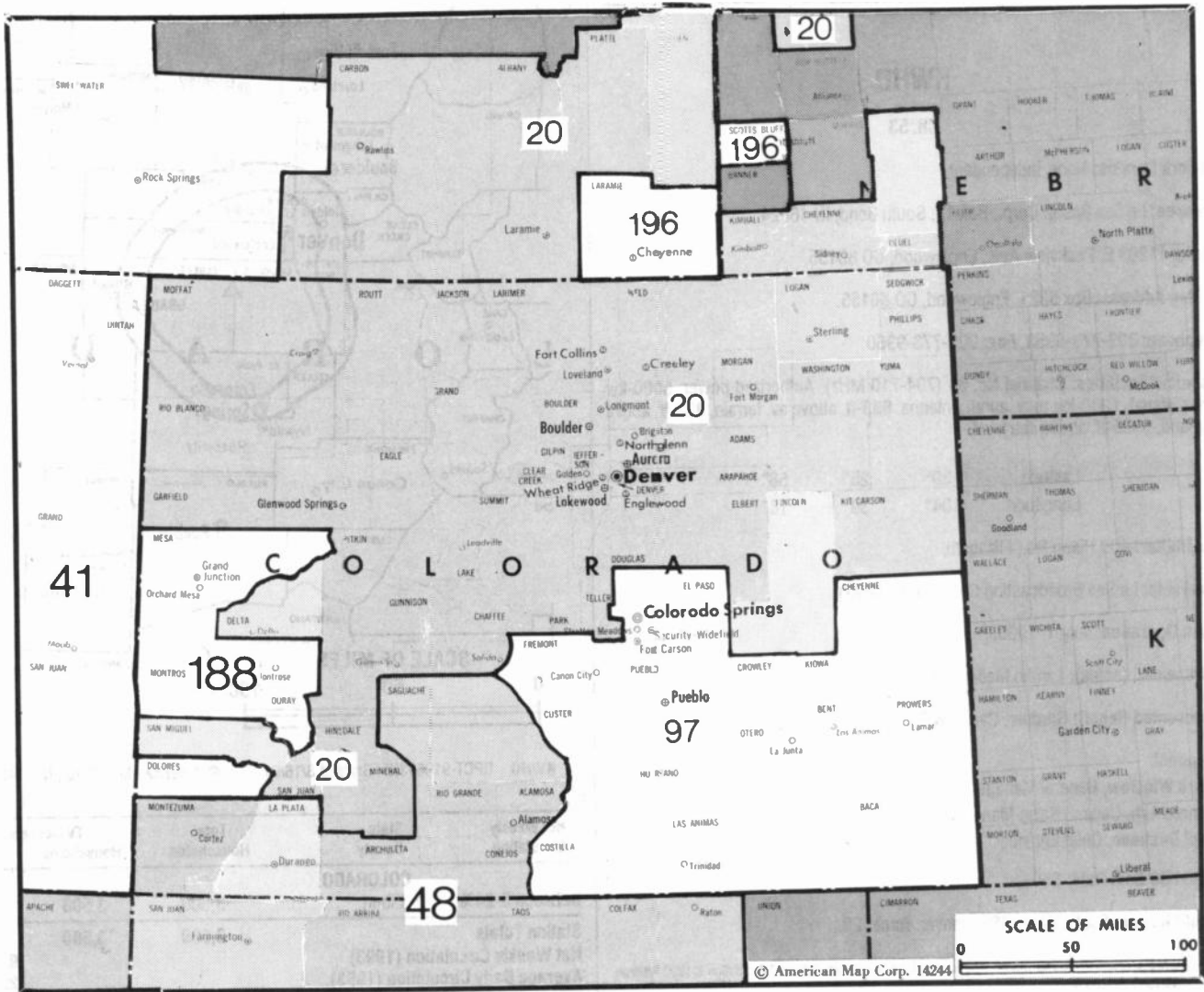
Net Weekly Circulation	State County	Total Households	TV Households	
			Households	%
Between 5-24%	NEVADA			
	Douglas	11,300	10,900	96
	Carson City	16,600	16,300	98
	OREGON			
	Douglas	36,600	35,000	96
	Klamath	22,700	22,000	97
	Marion	86,200	83,000	96
	Polk	19,000	18,400	97

**KTLA, Los Angeles
(Arbitron Data Continued)**

Net Weekly Circulation	State County	Total Households	TV Households	
			Households	%
Between 5-24%	COLORADO			
	Eagle	8,800	8,400	95
	Elbert	3,600	3,500	97
	Logan	6,800	6,600	97
	GEORGIA			
	Clay	1,200	1,200	100
	Lamar	4,900	4,800	98
	IOWA			
	Adams	2,000	2,000	100
	IDAHO			
	Clearwater	3,200	3,100	97
	INDIANA			
	Clay	9,400	9,300	99
	Hancock	16,500	16,300	99
	Owen	6,800	6,700	99
	Switzerland	2,900	2,800	97
	KANSAS			
	Bourbon	5,800	5,700	98
	Greeley	700	700	100
	Morris	2,600	2,500	96
	Neosho	6,600	6,500	98
	Wallace	700	700	100
	KENTUCKY			
	Grayson	8,200	8,100	99
	LOUISIANA			
	Bossier	31,000	30,700	99
	Caddo	93,700	92,800	99
	Red River	3,300	3,200	97
	Webster	16,000	15,800	99
	MICHIGAN			
	Menominee	9,800	9,700	99
	Montmorency	3,700	3,600	97
	MINNESOTA			
	Goodhue	15,500	15,300	99
	MISSOURI			
	Reynolds	2,500	2,400	96
	MONTANA			
	Daniels	900	900	100

**KTLA—(Continued)
(Arbitron Data Continued)**

Net Weekly Circulation	State County	Total Households	TV Households	
			Households	%
Between 5-24%	Garfield	600	500	83
	Powder River	800	700	88
	NEBRASKA			
	Dawes	3,300	3,200	97
	Garden	1,000	1,000	100
	Morrill	2,100	2,100	100
	NEW MEXICO			
	Chaves	20,800	20,500	99
	Dona Ana	48,100	46,700	97
	Lea North	16,800	16,400	98
	Lea South	1,900	1,900	100
	NEVADA			
	Churchill	7,200	7,100	99
	NEW YORK			
	Schoharie	11,500	11,300	98
	OKLAHOMA			
	Mc Curtain	12,400	12,100	98
	Pushmataha	4,300	4,200	98
	PENNSYLVANIA			
	Sullivan	2,300	2,200	96
	SOUTH CAROLINA			
	Marlboro	10,100	9,900	98
	SOUTH DAKOTA			
	Mc Pherson	1,300	1,300	100
	TENNESSEE			
	Houston	2,700	2,700	100
	TEXAS			
	Bowie	30,900	30,600	99
	Camp	3,900	3,800	97
	Cass	11,400	11,300	99
	El Paso	187,600	186,200	99
	Franklin	3,000	2,900	97
	Gregg	40,300	39,900	99
	Harrison	21,100	20,800	99
	Marion	4,000	3,900	98
	Martin	1,600	1,600	100
	Morris	4,900	4,800	98
	Panola	8,400	8,300	99
	Rains	2,900	2,900	100
	Red River	5,600	5,500	98
	Rusk	16,500	16,300	99
	Titus	8,600	8,500	99
	Upshur	11,500	11,300	98
	WASHINGTON			
	Ferry	2,300	2,200	96
WEST VIRGINIA				
Pendleton	3,100	3,000	97	
Ritchie	3,900	3,800	97	
Wetzel	7,200	7,100	99	
WYOMING				
Crook	1,900	1,800	95	
Sheridan	9,400	9,000	96	



Market	Arbitron ADI TV Households	Rank	Market Area Commercial TV Stations
Denver, CO	1,090,100	20	KCEC (50), KCNC-TV (4), KDVR (31), KFNR (11), KMGH-TV (7), KREG-TV (3), KSB5-TV (24), KTVD (20), KUBD (59), KUSA-TV (9), KWGN-TV (2), KWHD (53)
Salt Lake City, UT	614,700	41	KCCZ (4), KJZZ-TV (14), KOOG-TV (30), KSL-TV (5), KSTU (13), KTVX (4), KUTV (2)
Albuquerque, NM	541,800	48	KASA-TV (2), KBIM-TV (10), KCHF (11), KHFT (29), KLUZ-TV (41), KNAT (23), KOAT-TV (7), KDB-TV (4), KOBF (12), KOBR (8), KOCT (6), KOVT (10), KRPV (27), KRQE (13)
Colorado Springs-Pueblo, CO	252,000	97	KKTU (11), KOAA-TV (5), KRDO-TV (13), KXRM-TV (21)
Grand Junction-Durango, CO	49,700	188	KJCT-TV (8), KREX-TV (5), KREY-TV (10), KREZ-TV (6)
Cheyenne, WY-Scottsbluff, NE-Sterling, CO	43,400	196	KDUH-TV (4), KGWN-TV (5), KKTU (33), KSTF (10), KTVS (3)

State Cross Reference List
Communities that receive programs of stations that are located elsewhere.

KKTU, Pueblo	See Colorado Springs, CO
KOAA-TV, Pueblo	See Colorado Springs, CO
KRDO-TV, Pueblo	See Colorado Springs, CO
KXRM-TV, Pueblo	See Colorado Springs, CO

Colorado Station Totals as of November 1, 1993

	VHF	UHF	TOTAL
Commercial Television Stations	13	7	20
Educational Television Stations	3	1	4
	16	8	24

Colorado—Castle Rock

KWHD

Ch. 53

Network Service: None, independent.

Licensee: Le Sea Bcstg. Corp., Box 12, South Bend, IN 46624.

Studio: 11203 E. Peakview Ave., Englewood, CO 80155.

Mailing Address: Box 5321, Englewood, CO 80155.

Telephone: 303-773-9953. **Fax:** 303-773-9960.

Technical Facilities: Channel No. 53 (704-710 MHz). Authorized power: 5000-kw max. visual, 1000-kw max. aural. Antenna: 633-ft. above av. terrain, 328-ft. above ground, 6995-ft. above sea level.

Latitude 39° 25' 58"
Longitude 104° 39' 18"

Transmitter: 400 Hilton Rd., Elizabeth.

Ownership: Le Sea Broadcasting Co. (Group Owner).

Began Operation: July 1, 1990.

Represented (sales): Landin Media Sales.

Represented (legal): Gardner, Carton & Douglas.

Personnel:

- Mark Winslow, General Manager.
- Bonnie Ash, General Sales Manager.
- Paul Dushane, Chief Engineer.

Highest 30 Sec. Rate: \$50.

City of License: Castle Rock. **ADI:** Denver. **Rank:** 20.

Total Households: ©MSI Consumer Market Data as of 1/1/93. TV Homes, TV% and Circulation ©1993 Arbitron. County coverage based on Arbitron study.



KWHD BPCT-910613KF Granted 8/16/91 © American Map Corp., No. 14244

Net Weekly Circulation	State County	Total Households	TV Households	%
COLORADO				
Between 5-24%	Elbert	3,600	3,500	97
Station Totals		3,600	3,500	97
Net Weekly Circulation (1993)			9,500	
Average Daily Circulation (1993)			2,300	

Colorado—Colorado Springs-Pueblo

KKTV

Ch. 11

Network Service: CBS.

Licensee: KKTV Inc., Box 2110, Colorado Springs, CO 80901.

Studio: 3100 N. Nevada Ave., Colorado Springs, CO 80907.

Telephone: 719-634-2844. **TWX:** 910-920-3905. **Fax:** 719-634-3741.

Technical Facilities: Channel No. 11 (198-204 MHz). Authorized power: 234-kw visual, 46.8-kw aural. Antenna: 2380-ft. above av. terrain, 351-ft. above ground, 9786-ft. above sea level.

Latitude 38° 44' 41"
Longitude 104° 51' 41"

Transmitter: Cheyenne Mountain.

Satellite Earth Stations: ADM, 6.1-meter C-band; Harris, 3.6-meter C-band; RCA, 4.6-meter Ku-band.

News Services: AP, CBS, CNN.

Ownership: Ackerley Communications Inc. (Group Owner).

Began Operation: December 7, 1952. Sale to present owner by Capitol Bcstg. Co. approved by FCC Jan. 18, 1983 (*Television Digest*, Vol. 22:44). Sale to Capitol by Willard W. Garvey approved June 4, 1969 (Vol. 9:23). Previous sale by James D. & Betty Z. Russell and Gifford Philips approved July 31, 1963 (Vol. 3:31).

Represented (sales): Katz Continental Television.

Represented (legal): Rubin, Winston, Diercks, Harris & Cooke.

Personnel:

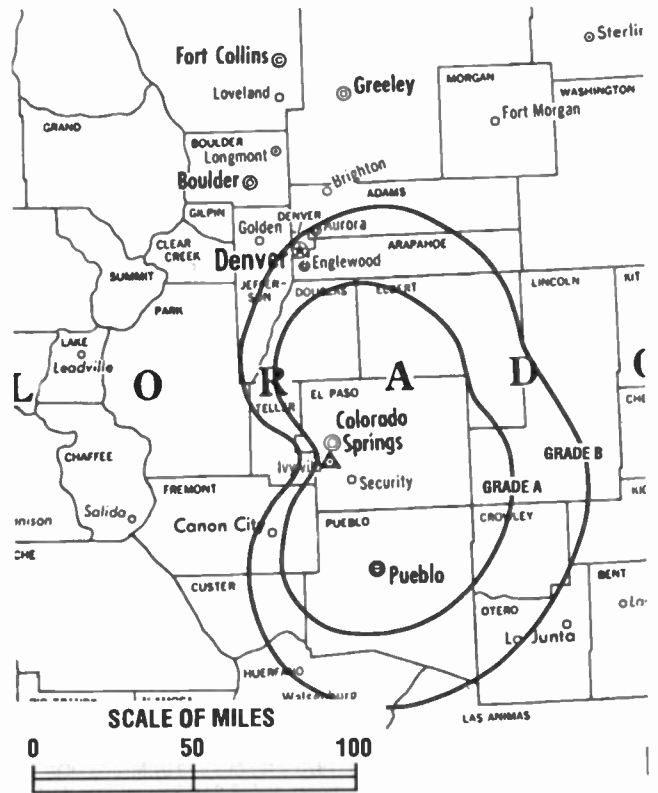
- James D. Lucas, Vice President & General Manager.
- Lloyd Wright, Station Manager.
- Dan Smith, General Sales Manager.
- Pie Malsom, National Sales Manager.
- Rick Craddock, Chief Engineer & Operations Manager.
- Lorna Duncan, Program Director.
- George Sanchez, Promotion Director.
- Deborah Bullock, Business Manager.
- David Grossman, Marketing Director.

Rates: On request.

City of License: Colorado Springs. **ADI:** Colorado Springs-Pueblo. **Rank:** 97.

Total Households: ©MSI Consumer Market Data as of 1/1/93. TV Homes, TV% and Circulation ©1993 Arbitron. County coverage based on Arbitron study.

Net Weekly Circulation	State County	Total Households	TV Households	%
50% & Over	COLORADO			
	Alamosa	4,900	4,700	96
	Baca	1,900	1,700	89
	Bent	1,800	1,700	94
	Cheyenne	900	900	100
	Costilla	1,200	1,100	92
	Crowley	1,300	1,300	100
	Custer	800	800	100
	El Paso	156,100	154,100	99
	Fremont	12,200	11,800	97
	Huerfano	2,400	2,300	96
	Kiowa	700	700	100



KKTV BPCT-2759 Granted 4/27/60

© American Map Corp., No. 14244

Net Weekly Circulation	State County	Total Households	TV Households	%	
50% & Over	Las Animas	5,400	5,100	94	
	Lincoln	1,800	1,700	94	
	Otero	7,500	7,300	97	
	Prowers	5,000	4,700	94	
	Pueblo	47,700	47,100	99	
	Saguache	1,700	1,600	94	
	Teller	5,100	5,000	98	
	Between 25-49%	COLORADO			
		Conejos	2,600	2,500	96
Elbert		3,600	3,500	97	
Rio Grande		4,100	3,900	95	
NEW MEXICO					
Colfax		4,900	4,700	96	
Between 5-24%	COLORADO				
	Park	3,000	2,900	97	
	KANSAS				
Hamilton	1,000	1,000	100		
Station Totals		277,600	272,100	98	
Net Weekly Circulation (1993)			219,400		
Average Daily Circulation (1993)			135,300		

There is no more visible place for your advertising message than the pages of the...

Television & Cable Factbook

Colorado—Pueblo-Colorado Springs

KOAA-TV Ch. 5

Network Service: NBC.

Licensee: Sangre de Cristo Communications Inc., Box 195, Pueblo, CO 81002.

Studio: 2200 7th Ave., Pueblo, CO 81003.

Mailing Address: 530 Communications Circle, Colorado Springs, CO 80905.

Telephone: 719-544-5782. **TWX:** 910-939-9565. **Fax:** 719-544-7733.

Technical Facilities: Channel No. 5 (76-82 MHz). Authorized power: 200-kw max. & 100-kw horizontal visual, 20-kw max. & 10-kw horizontal aural. Antenna: Circularly polarized, 1300-ft. above av. terrain, 960-ft. above ground, 6300-ft. above sea level.

Latitude 38° 22' 24.50"
Longitude 104° 33' 27.20"

Transmitter: Baculite Mesa, approx. 7.9-mi. NNE of Pueblo.

Multichannel TV Sound: Stereo only.

Satellite Earth Stations: Harris, 6-meter Ku-band; Harris, 3-meter Ku-band; Microdyne, 7-meter C-band; Microdyne, 3.6-meter Ku-band; Harris, M/A-Com, Microdyne receivers.

News Services: AP, NBC, Skycom.

Ownership: Evening Post Publishing Co.

Began Operation: June 29, 1953. Sale to present owner by Mahlon T. White, William Grant, et al., approved by FCC Aug. 6, 1976. Previous sale by Metropolitan TV Co. approved June 6, 1968 (Television Digest, Vol. 8:24). Sale by Star Bcstg. Co. (Bankers Life & Casualty Co., Chicago) approved Dec. 13, 1961 (Vol. 17:35; 1:14). Sale by partners Douglas D. Kahle & Robert L. Clinton Jr. to Star Bcstg. Co., approved Sept. 29, 1954 (Vol. 10:35, 40).

Represented (sales): Petry Television Inc.

Represented (legal): Dow, Lohnes & Albertson.

Represented (engineering): Cohen, Dippell & Everist, P.C.

Personnel:

- John O. Gilbert, President & General Manager.
- Elaine Rife, General Sales Manager.
- Flo Isringhausen, National Sales Manager.
- Andy Lyon, News Director.
- Ron Eccher, Program Director.
- Vickie Heshion, Promotion Director & Production Manager.
- Evie Hudson, Business Manager.
- Tom Ramirez, Marketing Director.
- Ken Renrow, Chief Engineer.
- Patricia Rodgers, Operations Manager.

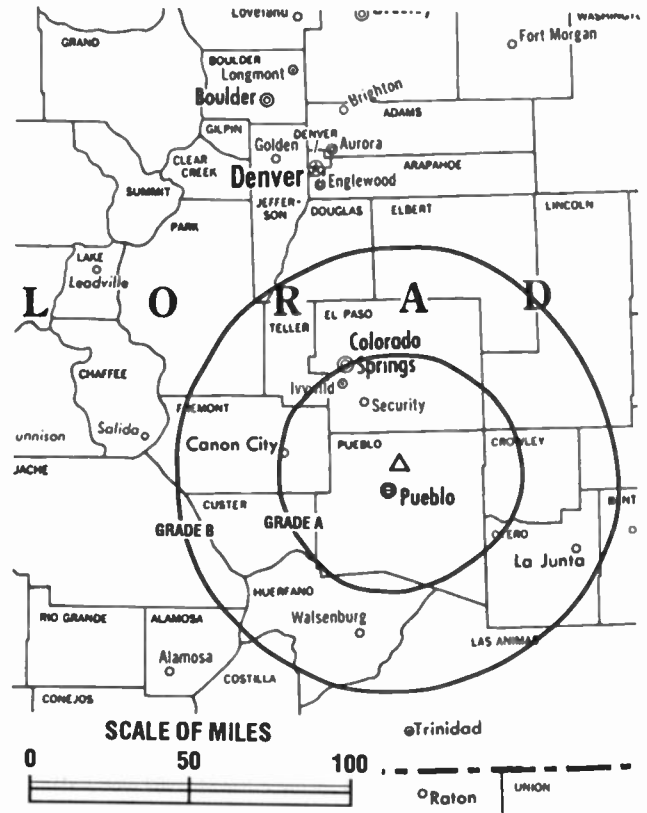
Highest 30 Sec. Rate: \$2000.

NETWORK BASE HOURLY RATE: \$325.

City of License: Pueblo. **ADI:** Colorado Springs-Pueblo. **Rank:** 97.

Total Households: ©MSI Consumer Market Data as of 1/1/93. TV Homes, TV% and Circulation ©1993 Arbitron. County coverage based on Arbitron study.

Net Weekly Circulation	State County	Total Households	TV Households	%
50% & Over	COLORADO			
	Baca	1,900	1,700	89
	Bent	1,800	1,700	94
	Cheyenne	900	900	100
	Crowley	1,300	1,300	100



KOAA-TV BMPCT-5334 Granted 7/8/59

© American Map Corp., No. 14244

Net Weekly Circulation	State County	Total Households	TV Households	%
50% & Over	El Paso	156,100	154,100	99
	Fremont	12,200	11,800	97
	Gunnison	3,800	3,600	95
	Huerfano	2,400	2,300	96
	Kiowa	700	700	100
	Las Animas	5,400	5,100	94
	Otero	7,500	7,300	97
	Prowers	5,000	4,700	94
	Pueblo	47,700	47,100	99
	Between 25-49%	COLORADO		
Custer		800	800	100
Hinsdale		200	200	100
Rio Grande		4,100	3,900	95
Between 5-24%	KANSAS			
	Hamilton	1,000	1,000	100
	COLORADO			
	Elbert	3,600	3,500	97
	Lincoln	1,800	1,700	94
	Mineral	200	200	100
	Park	3,000	2,900	97
	Saguache	1,700	1,600	94
	Teller	5,100	5,000	98
	KANSAS			
Wallace	700	700	100	
Station Totals		268,900	263,800	98
Net Weekly Circulation (1993)				198,700
Average Daily Circulation (1993)				113,200

Colorado—Colorado Springs-Pueblo

KRDO-TV

Ch. 13

Network Service: ABC.

Licensee: Pikes Peak Broadcasting Co., Box 1457, Colorado Springs, CO 80901-1457.

Studio: 399 S. 8th St., Colorado Springs, CO 80905.

Telephone: 719-632-1515. Fax: 719-520-9374.

Technical Facilities: Channel No. 13 (210-216 MHz). Authorized power: 282-kw visual, 56.4-kw aural. Antenna: 2140-ft. above av. terrain, 153-ft. above ground, 9563-ft. above sea level.

Latitude 38° 44' 47"
Longitude 104° 51' 37"

Transmitter: Cheyenne Mountain.

Satellite Earth Stations: Andrew, 7.3-meter C-band; Andrew, 4.3-meter C-band; AFC, 3.9-meter Ku-band; Comtech, 4.5-meter Ku & C-band; Avantek, M/A-Com, Standard Communications receivers.

AM Affiliate: KRDO, 1-kw, 1240 kHz.

FM Affiliate: KRDO-FM, 96-kw, 95.1 MHz (No. 236), 2010-ft.

News Service: AP.

Ownership: Pikes Peak Broadcasting Co. (Group Owner).

Began Operation: September 21, 1953. Sale to present owner by Joseph H. Rohrer approved by FCC Dec. 1, 1954 (Television Digest, Vol. 10:44, 49).

Represented (sales): Blair Television.

Represented (legal): Fletcher, Heald & Hildreth.

Personnel:

Harry W. Hoth Jr., Chairman & Chief Executive Officer.
Patti L. Hoth, President.
Neil O. Klockziem, General Manager.
Hank Colvert, General Sales Manager.
Bob Piper, Local Sales Manager.
Paul Unwin, News Director.
Tom Grinewich, Program Director.
Charles Upton, Chief Engineer.

Rates: On request.

City of License: Colorado Springs. ADI: Colorado Springs-Pueblo. Rank: 97.

Total Households: ©MSI Consumer Market Data as of 1/1/93. TV Homes, TV% and Circulation ©1993 Arbitron. County coverage based on Arbitron study.

Net Weekly Circulation	State County	Total Households	TV Households	%
50% & Over	COLORADO			
	Alamosa	4,900	4,700	96
	Baca	1,900	1,700	89
	Bent	1,800	1,700	94
	Cheyenne	900	900	100
	Crowley	1,300	1,300	100
	Custer	800	800	100
	El Paso	156,100	154,100	99
	Fremont	12,200	11,800	97
	Huerfano	2,400	2,300	96
	Kiowa	700	700	100
	Las Animas	5,400	5,100	94
	Lincoln	1,800	1,700	94
Otero	7,500	7,300	97	



KRDO-TV BPCT-800410KK Granted 7/22/80 © American Map Corp., No. 14244

Net Weekly Circulation	State County	Total Households	TV Households	%
50% & Over	Prowers	5,000	4,700	94
	Pueblo	47,700	47,100	99
	Teller	5,100	5,000	98
Between 25-49%	COLORADO			
	Costilla	1,200	1,100	92
	Elbert	3,600	3,500	97
	Lake	2,300	2,200	96
	KANSAS			
	Greeley	700	700	100
Between 5-24%	NEW MEXICO			
	Colfax	4,900	4,700	96
	COLORADO			
	Chaffee	4,800	4,600	96
	Conejos	2,600	2,500	96
	KANSAS			
	Hamilton	1,000	1,000	100
Station Totals		276,600	271,200	98
Net Weekly Circulation (1993)				215,900
Average Daily Circulation (1993)				123,800

NEED BROADCAST TV OR CABLE TV DATA FROM THE FACTBOOK ON TAPE OR DISKETTE? NEED CUSTOMIZED REPORTS?

Call Warren Publishing's Market Research & Data Sales Dept. **202-872-9200**

Colorado—Colorado Springs

KXRM-TV Ch. 21

Network Service: Fox.

Licensee: KXRM Partnership, Box 15815, Colorado Springs, CO 80935.

Studio: 560 Wooten Rd., Colorado Springs, CO 80915.

Mailing Address: Box 15815, Colorado Springs, CO 80935.

Telephone: 719-596-2100. **Fax:** 719-591-4180.

Technical Facilities: Channel No. 21 (512-518 MHz). Authorized power: 1054-kw visual, 105.4-kw aural. Antenna: 2085-ft. above av. terrain, 125-ft. above ground, 9485-ft. above sea level.

Latitude 38° 44' 40"
Longitude 104° 51' 37"

Transmitter: Bldg. No. 29, Cheyenne Mountain.

Satellite Earth Station: Prodelin, 12-meter; Microdyne, RCA receivers.

Ownership: KXRM Partnership.

Began Operation: January 22, 1985.

Represented (sales): Settel Inc.; Art Moore Inc.

Represented (legal): Cohn & Marks.

Personnel:

Larry Douglas, President & General Manager.

Kim Carlson, General Sales Manager.

Lori Brown, Local Sales Manager.

Joe Duckett, Chief Engineer.

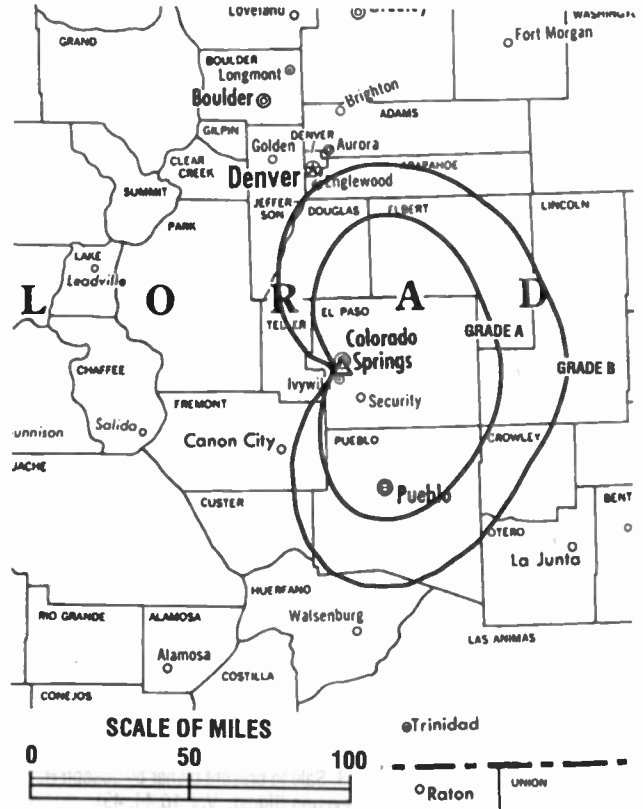
Cindy Aubrey, Promotion Director.

Highest 30 Sec. Rate: \$650.

City of License: Colorado Springs. **ADI:** Colorado Springs-Pueblo. **Rank:** 97.

Total Households: ©MSI Consumer Market Data as of 1/1/93. TV Homes, TV% and Circulation ©1993 Arbitron. County coverage based on Arbitron study.

Net Weekly Circulation	State County	Total Households	TV Households	%
50% & Over	COLORADO			
	El Paso	156,100	154,100	99
	Otero	7,500	7,300	97
	Pueblo	47,700	47,100	99
Between 25-49%	COLORADO			
	Bent	1,800	1,700	94
	Crowley	1,300	1,300	100



KXRM-TV BMPCT-831020KH Granted 12/12/83 © American Map Corp., No. 14244

Net Weekly Circulation	State County	Total Households	TV Households	%
Between 25-49%	Fremont	12,200	11,800	97
	Huerfano	2,400	2,300	96
	Las Animas	5,400	5,100	94
	Teller	5,100	5,000	98
Between 5-24%	COLORADO			
	Elbert	3,600	3,500	97
	Lincoln	1,800	1,700	94
Station Totals		244,900	240,900	98
Net Weekly Circulation (1993)			139,400	
Average Daily Circulation (1993)			62,000	

Colorado—Denver

KCEC

Ch. 50

Network Service: None, independent.

Licensee: Golden Hills Bcstg. Corp., 11111 W. 8th Ave., Suite C, Lakewood, CO 80215.

Studio: 11111 W. 8th Ave., Suite C, Lakewood, CO 80215.

Telephone: 303-235-0049. **Fax:** 303-235-0259.

Technical Facilities: Channel No. 50 (686-692 MHz). Authorized power: 2510-kw max. visual. Antenna: 764-ft. above av. terrain, 128-ft. above ground, 7401-ft. above sea level.

Latitude	39°	43'	59"
Longitude	105°	14'	12"

Transmitter: 955 Lookout Mountain Rd., Golden.

Satellite Earth Station: Miralite, 5-meter C-band.

Ownership: Golden Hills Bcstg. Corp.

Began Operation: October 18, 1990.

Represented (legal): Paul, Hastings, Janofsky & Walker.

Represented (engineering): Silliman & Silliman.

Personnel:

Irma Rico, General Manager.
Dennis Visser, Chief Engineer.

Rates: On request.

Arbitron Data: Not available.



KCEC BMPCT-901231KH Granted 7/24/91 © American Map Corp., No. 14244

City of License: Denver. ADI: Denver. Rank: 20.

If finding the right person at the right TV station or cable system is important to you, look for the 1994 FACTBOOK Supplement...

PERSONAL CONTACTS: TV Stations & Cable Systems, 1994

...from the series of **FACTBOOK Supplements...**
so moderately priced, you can afford to buy copies
for your entire staff or sales force.


WARREN
PUBLISHING, INC.

FOR FURTHER INFORMATION call our Circulation Department collect: (202) 872-9200

Colorado—Denver

KCNC-TV

Ch. 4

Network Service: NBC.

Licensee: NBC Subsidiary Inc., Terminal Annex, Box 5012, Denver, CO 80217.

Studio: 1044 Lincoln St., Denver, CO 80203.

Telephone: 303-861-4444. TWX: 910-931-0439. Fax: 303-830-6537.

Technical Facilities: Channel No. 4 (66-72 MHz). Authorized power: 100-kw visual, 15.1-kw aural. Antenna: 1477-ft. above av. terrain, 833-ft. above ground, 8147-ft. above sea level.

Latitude 39° 43' 50"
Longitude 105° 14' 07"

Transmitter: Lookout Mountain.

Multichannel TV Sound: Stereo only.

Satellite Earth Stations: Transmit/receive Harris, 6-meter Ku-band; Harris, 3-meter Ku-band; RCA, 3-meter Ku-band; Scientific-Atlanta, 10-meter C-band; Harris, RCA, Scientific-Atlanta receivers.

News Services: AP, Conus, NBC.

Ownership: National Broadcasting Co. (Group Owner).

Began Operation: December 24, 1953. Sale to General Electric Bcstg. by Metropolitan Television Co. approved by FCC June 5, 1968 (Television Digest, Vol. 8:24). Previous ownership lineup resulted when on Nov. 12, 1964 FCC approved sale back to Metropolitan TV Co. of the 52.5% of stock held by Bob Hope and associates.

Represented (sales): Petry Television Inc.

Personnel:

Roger L. Ogden, President & General Manager.
James H. MacDermott, Vice President & Station Manager.
Marv Rockford, Vice President & News Director.
Susan McEldoon, General Sales Manager.
Wendy Holmes, Program Manager.
David Hauptman, National Sales Manager.
John Baich, Chief Engineer.
Renee Rockford, Director of Public Affairs.
Mike Jackson, Promotion Director.
Brian Sullivan, Marketing Director.
Tom Edwards, Production Manager.
David Layne, Operations Manager.

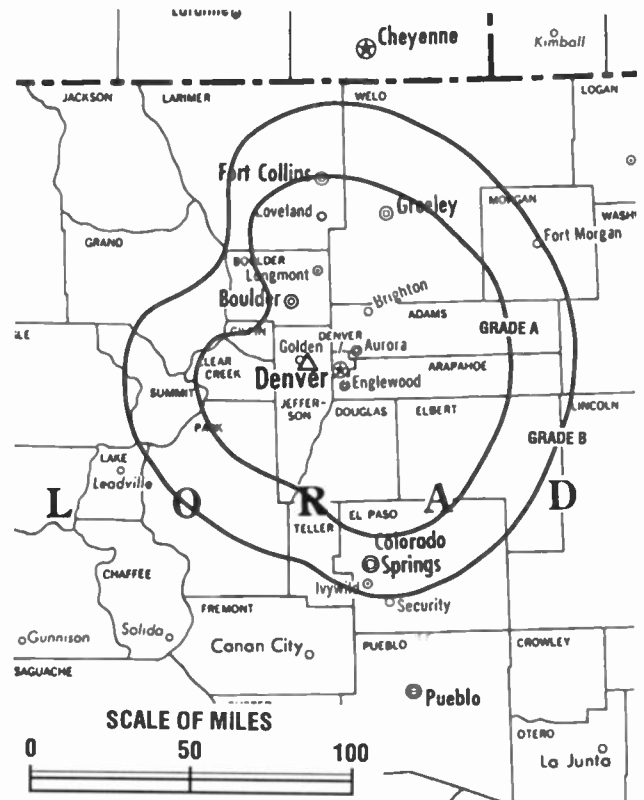
Rates: On request.

NETWRK BASE HOURLY RATE: \$1500.

City of License: Denver. ADI: Denver. Rank: 20.

Total Households: ©MSI Consumer Market Data as of 1/1/93. TV Homes, TV% and Circulation ©1993 Arbitron. County coverage based on Arbitron study.

Net Weekly Circulation	State County	Total Households	TV Households	%
50% & Over				
	CDLORADO			
	Adams	98,100	97,500	99
	Arapahoe	161,400	159,900	99
	Boulder	91,200	89,200	98
	Chaffee	4,800	4,600	96
	Clear Creek	3,200	3,100	97
	Delta	8,200	7,900	96
	Denver	211,000	207,400	98
	Douglas	23,100	23,000	99
	Eagle	8,800	8,400	95
	Elbert	3,600	3,500	97
	Garfield	12,000	11,500	96
	Gilpin	1,300	1,300	100
	Grand	3,200	3,000	94
	Jackson	600	600	100
	Jefferson	172,000	170,700	99
	Kit Carson	2,800	2,700	96
	Lake	2,300	2,200	96
	Larimer	75,600	74,200	98



KCNC-TV BMPCT-3330 Granted 9/1/55

© American Map Corp., No. 14244

Net Weekly Circulation	State County	Total Households	TV Households	%
50% & Over				
	Lincoln	1,800	1,700	94
	Logan	6,800	6,600	97
	Mesa	37,600	36,800	98
	Mineral	200	200	100
	Moffat	4,000	3,800	95
	Montrose	9,600	9,300	97
	Morgan	8,300	8,200	99
	Park	3,000	2,900	97
	Phillips	1,700	1,700	100
	Pitkin	6,200	5,700	92
	Prowers	5,000	4,700	94
	Rio Blanco	2,200	2,100	95
	Routt	5,600	5,300	95
	San Juan	300	300	100
	San Miguel	1,600	1,500	94
	Sedgwick	1,100	1,100	100
	Summit	5,500	5,300	96
	Teller	5,100	5,000	98
	Washington	1,900	1,800	95
	Weld	48,300	47,600	99
	Yuma	3,500	3,400	97
NEBRASKA				
	Box Butte	4,800	4,700	98
	Cheyenne	3,900	3,800	97
	Dawes	3,300	3,200	97
	Deuel	900	900	100
	Garden	1,000	1,000	100
	Hooker	300	300	100
	Kimball	1,600	1,600	100
	Scotts Bluff	14,100	13,900	99
SOUTH DAKOTA				
	Todd	2,400	2,300	96

(Continued on page A-207)

Station Totals	1,787,400	1,750,700	98
Net Weekly Circulation (1993)			1,113,100
Average Daily Circulation (1993)			638,200

Colorado—Denver

KDVR
Ch. 31

Network Service: Fox.

Licensee: 31 Licensee Corp., 501 Wazee St., Denver, CO 80204.

Studio: 501 Wazee St., Denver, CO 80204.

Telephone: 303-595-3131. Fax: 303-595-8312.

Technical Facilities: Channel No. 31 (572-578 MHz). Authorized power: 5000-kw max. visual, 500-kw max. aural. Antenna: 1038-ft. above av. terrain, 375-ft. above ground, 7730-ft. above sea level.

Latitude 39° 43' 45"
Longitude 105° 14' 12"

Transmitter: Lookout Mountain, near Golden.

Satellite Earth Station: Scientific-Atlanta, 7-meter C-band; Scientific-Atlanta receivers.

Ownership: Renaissance Communications Corp. (Group Owner).

Began Operation: August 10, 1983. Sale to Chase Communications Inc. by BMA Corp. approved by FCC Dec. 29, 1989 (Television Digest, Vol. 29:13). Sale to present owner approved Jan. 11, 1993.

Represented (sales): Seltel Inc.

Represented (legal): Koteen & Naftalin.

Represented (engineering): Andrus & Associates Inc.

Personnel:

Rod Bacon, Vice President & General Manager.

Kathryn Bridgman, General Sales Manager.

John Robert Poindexter, Local Sales Manager.

Ray Dowdle, National Sales Manager.

Mary Carole McDonnell, Program Director & Operations Manager.

Fred Baumgartner, Engineering & Technical Operations Director.

Rich Greene, Creative Services Dir.

Ruth Harris, Controller.

Highest 30 Sec. Rate: \$4000.

City of License: Denver. ADI: Denver. Rank: 20.

Total Households: ©MSI Consumer Market Data as of 1/1/93. TV Homes, TV% and Circulation ©1993 Arbitron. County coverage based on Arbitron study.

Net Weekly Circulation	State County	Total Households	TV Households Households	%
50% & Over	COLDRADO			
	Adams	98,100	97,500	99
	Arapahoe	161,400	159,900	99
	Boulder	91,200	89,200	98
	Denver	211,000	207,400	98



KDVR BMPCT-830307KG Granted 3/29/83 © American Map Corp., No. 14244

Net Weekly Circulation	State County	Total Households	TV Households Households	%
50% & Over	Douglas	23,100	23,000	99
	Jefferson	172,000	170,700	99
	Larimer	75,600	74,200	98
	Weld	48,300	47,600	99
Between 25-49%	COLDRADO			
	Clear Creek	3,200	3,100	97
	Summit	5,500	5,300	96
Between 5-24%	COLDRADO			
	Elbert	3,600	3,500	97
	Lincoln	1,800	1,700	94
	Morgan	8,300	8,200	99
Station Totals		903,100	891,300	99
Net Weekly Circulation (1993)				589,800
Average Daily Circulation (1993)				273,700

Colorado—Denver

KMGH-TV

Ch. 7

Network Service: CBS.

Licensee: McGraw-Hill Bcstg. Co. Inc., Box 5007, Denver, CO 80217.

Studio: 123 Speer Blvd., Denver, CO 80203.

Telephone: 303-832-7777. **TWX:** 910-931-2615. **Fax:** 303-832-0153.

Technical Facilities: Channel No. 7 (174-180 MHz). Authorized power: 316-kw visual, 50-kw aural. Antenna: 1010-ft. above av. terrain, 285-ft. above ground, 7695-ft. above sea level.

Latitude 39° 43' 46"
Longitude 105° 14' 12"

Transmitter: Cedar Lake Rd., Lookout Mountain.

Multichannel TV Sound: Stereo only.

Satellite Earth Stations: Microdyne, 7-meter C-band; Microdyne, 3.7-meter Ku-band; Scientific-Atlanta, 7-meter C-band; Scientific-Atlanta, 4.6-meter C-band; Vertex, 6.1-meter Ku-band; M/A-Com, Microdyne, Scientific-Atlanta, Sony, DX Engineering receivers.

SNG Mobile Dish: Vertex, 2.6-meter Ku-band.

News Services: AP, UPI.

Ownership: McGraw-Hill Broadcasting Co. (Group Owner).

Began Operation: November 1, 1953. Sale to Time Inc. by Aladdin Radio & TV approved by FCC June 23, 1954 (Television Digest, Vol. 10:11, 15, 25, 26). Sale to present owner by Time-Life Bcst. Inc. approved March 8, 1972 (Vol. 12:10, 11).

Represented (sales): MMT Sales Inc.

Represented (legal): Koteen & Naftain.

Personnel:

- Edward T. Reilly, President & Chief Operating Officer.
- John B. Proffitt, Vice President & General Manager.
- Jim Sieke, Local Sales Manager.
- Paul Latham, Business Manager.
- Cathy Leibowitz, National Sales Manager.
- Arlin Stevens, News Director.
- Ron Hays, Chief Engineer.
- Ray Milius, Director, Production Operations.
- Kay Moseley, Traffic Director.
- Carl Stieneker, Promotion & Marketing Director.

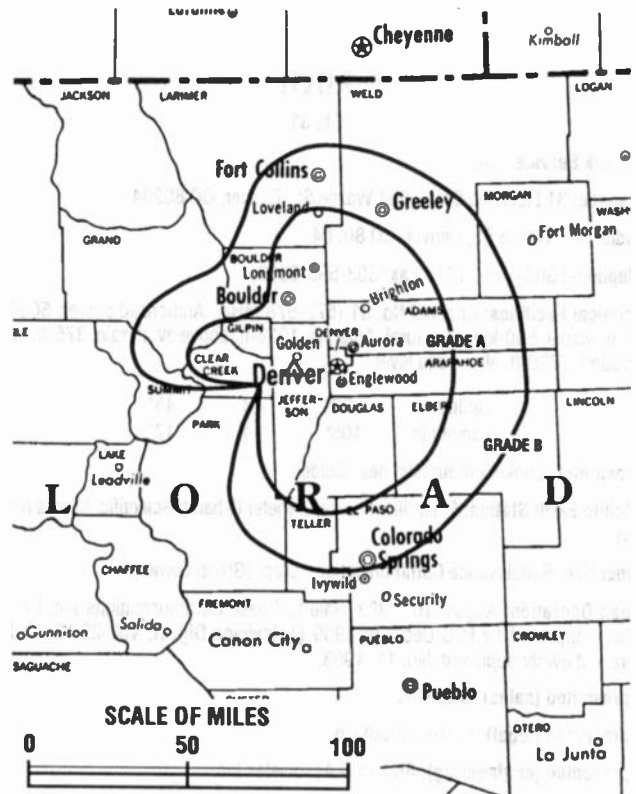
Rates: On request.

NETWORK BASE HOURLY RATE: \$1321.

City of License: Denver. **ADI:** Denver. **Rank:** 20.

Total Households: ©MSI Consumer Market Data as of 1/1/93. TV Homes, TV% and Circulation ©1993 Arbitron. County coverage based on Arbitron study.

Net Weekly Circulation	State County	Total Households	TV Households	%
50% & Over	COLORADO			
	Adams	98,100	97,500	99
	Arapahoe	161,400	159,900	99
	Boulder	91,200	89,200	98
	Chaffee	4,800	4,600	96
	Clear Creek	3,200	3,100	97
	Denver	211,000	207,400	98
	Douglas	23,100	23,000	99
	Eagle	8,800	8,400	95
	Elbert	3,600	3,500	97
	Garfield	12,000	11,500	96
	Gilpin	1,300	1,300	100
	Grand	3,200	3,000	94
	Hinsdale	200	200	100
	Jackson	600	600	100
	Jefferson	172,000	170,700	99
	Kit Carson	2,800	2,700	96



KMGH-TV BMPCT-1362 Granted 9/15/53 © American Map Corp., No. 14244

Net Weekly Circulation	State County	Total Households	TV Households	%
50% & Over	Lake	2,300	2,200	96
	Larimer	75,600	74,200	98
	Lincoln	1,800	1,700	94
	Logan	6,800	6,600	97
	Mineral	200	200	100
	Moffat	4,000	3,800	95
	Morgan	8,300	8,200	99
	Phillips	1,700	1,700	100
	Pitkin	6,200	5,700	92
	Prowers	5,000	4,700	94
	Rio Blanco	2,200	2,100	95
	Routt	5,600	5,300	95
	San Juan	300	300	100
	San Miguel	1,600	1,500	94
	Sedgwick	1,100	1,100	100
	Summit	5,500	5,300	96
	Washington	1,900	1,800	95
	Weld	48,300	47,600	99
	Yuma	3,500	3,400	97
	NEBRASKA			
	Box Butte	4,800	4,700	98
Dawes	3,300	3,200	97	
Deuel	900	900	100	
Garden	1,000	1,000	100	
Hooker	300	300	100	
Sheridan	2,600	2,600	100	
OREGON				
Hamey	2,900	2,700	93	
SOUTH DAKOTA				
Harding	600	600	100	
TEXAS				
Terrell	500	500	100	

(Continued on page A-208)

Station Totals	1,756,100	1,717,000	98
Net Weekly Circulation (1993)			1,088,000
Average Daily Circulation (1993)			581,800

Colorado—Denver

KTVD

Ch. 20

Network Service: None, independent.

Licensee: Twenver Broadcast Inc., Debtor-in-Possession, 11203 E. Peakview Ave., Box 6522, Englewood, CO 80111.

Studio: 11203 E. Peakview Ave., Englewood, CO 80111.

Mailing Address: Box 6522, Englewood, CO 80111.

Telephone: 303-792-2020. Fax: 303-790-4633.

Technical Facilities: Channel No. 20 (506-512 MHz). Authorized power: 3160-kw max. visual. Antenna: 1256-ft. above av. terrain, 241-ft. above ground, 7927-ft. above sea level.

Latitude 39° 40' 18"
Longitude 105° 13' 12"

Transmitter: Mount Morrison, approx. 13-mi. ENE of Idledale, Jefferson County.

Satellite Earth Station: Andrew, 7.3-meter Ku & C-band.

Ownership: Twenver Broadcast Inc.

Began Operation: December 1, 1988.

Represented (sales): Katz Independent Television.

Represented (engineering): Charles J. Thompson.

Personnel:

Terence J. Brown, Vice President & General Manager.

Dennis O'Brien, Vice President & Business Manager.

Kevin Burdge, Regional Sales Manager.

Gary Lucas, Local Sales Manager.

Bob Crawford, Chief Engineer.

Ron Anderson, Production Manager.

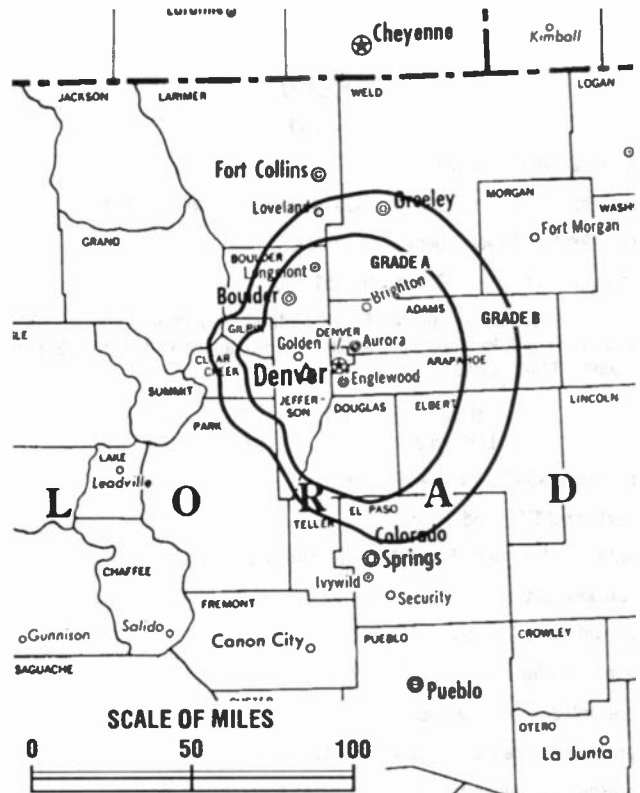
Phil Kane, Promotion & Marketing Manager.

Highest 30 Sec. Rate: \$500.

City of License: Denver. ADI: Denver. Rank: 20.

Total Households: ©MSI Consumer Market Data as of 1/1/93. TV Homes, TV% and Circulation ©1993 Arbitron. County coverage based on Arbitron study.

Net Weekly Circulation	State County	Total Households	TV Households	%
50% & Over	COLORADO			
	Adams	98,100	97,500	99
	Denver	211,000	207,400	98
	Jefferson	172,000	170,700	99
Between 25-49%	COLORADO			
	Arapahoe	161,400	159,900	99
	Boulder	91,200	89,200	98
	Douglas	23,100	23,000	99
	Elbert	3,600	3,500	97



KTVD BMPCT-880303KH Granted 9/28/88 © American Map Corp., No. 14244

Net Weekly Circulation	State County	Total Households	TV Households	%
Between 25-49%	Larimer	75,600	74,200	98
	Weld	48,300	47,600	99
Between 5-24%	COLORADO			
	Clear Creek	3,200	3,100	97
	Morgan	8,300	8,200	99
Station Totals		895,800	884,300	99
Net Weekly Circulation (1993)				435,300
Average Daily Circulation (1993)				153,800

There is no more visible place for your advertising message than the pages of the Television & Cable Factbook

Colorado—Denver

KUBD Ch. 59

Network Service: Telemundo.

Licensee: UHF Channel 59 Corp., 9805 E. Iliff Ave., Denver, CO 80231.

Studio: 9805 E. Iliff Ave., Denver, CO 80231.

Telephone: 303-751-5959. Fax: 303-751-5993.

Technical Facilities: Channel No. 59 (740-746 MHz). Authorized power: 5000-kw max. visual, 500-kw max. aural. Antenna: 315-ft. above av. terrain, 315-ft. above ground, 5838-ft. above sea level.

Latitude 39° 40' 31"
Longitude 104° 52' 22"

Transmitter: 9805 E. Iliff Ave., Denver.

Multichannel TV Sound: Planned.

Satellite Earth Station: Echosphere, 5-meter Ku & C-band.

SNG Mobile Dish: Centro, 2-meter Ku-band.

Ownership: UHF Channel 59 Corp.

Began Operation: September 2, 1987.

Represented (sales): Telemundo.

Represented (legal): Cole, Raywid & Braverman.

Represented (engineering): Richard L. Vega & Associates Inc.

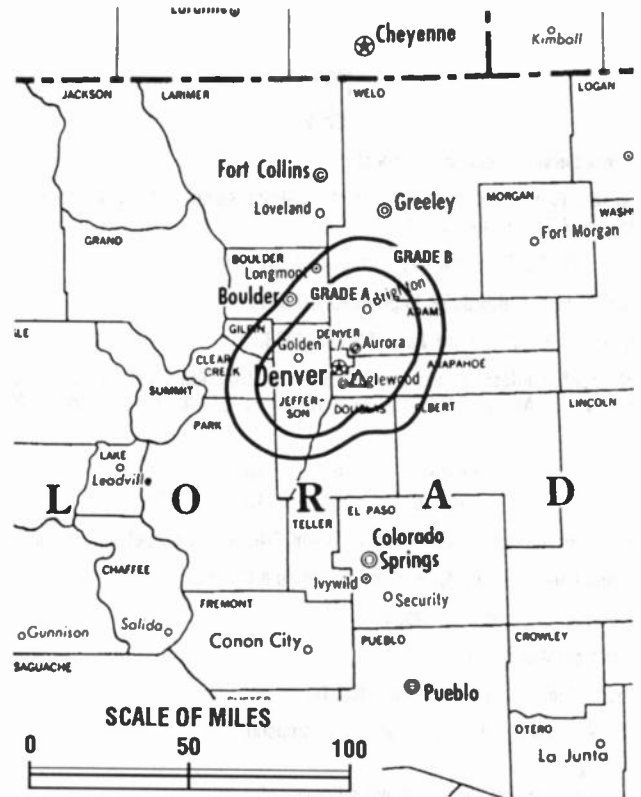
Personnel:

David Drucker, President.
Clara I. Rivas, General Manager.
Cheryl Menke-George, Program Director.
Rodolfo Cardenas, News Director.
Gunter Auerbach, Chief Engineer.
Mike Molins, Production Manager.
Mike Grove, Business Manager.

Highest 30 Sec. Rate: \$180.

City of License: Denver. ADI: Denver. Rank: 20.

Total Households: ©MSI Consumer Market Data as of 1/1/93. TV Homes, TV% and Circulation ©1993 Arbitron. County coverage based on Arbitron study.



KUBD BMPCT-861110KJ Granted 3/18/87 © American Map Corp., No. 14244

Net Weekly Circulation	State County	Total Households	TV Households	%
Between 5-24%	COLORADO			
	Denver	211,000	207,400	98
	WYOMING			
	Albany	12,400	11,900	96
Station Totals		223,400	219,300	98
Net Weekly Circulation (1993)			32,600	
Average Daily Circulation (1993)			10,400	

Colorado—Denver

KWGN-TV

Ch. 2

Network Service: None, independent.

Licensee: KWGN Inc., 6160 S. Wabash Way, Denver Tech Center, Englewood, CO 80111.

Studio: 6160 S. Wabash Way, Englewood, CO 80111.

Mailing Address: Box 5222, Englewood, CO 80155.

Telephone: 303-740-2222. Fax: 303-740-2847.

Technical Facilities: Channel No. 2 (54-60 MHz). Authorized power: 100-kw visual, 20-kw aural. Antenna: 1047-ft. above av. terrain, 126-ft. above ground, 2342-ft. above sea level.

Latitude 39° 43' 59"
Longitude 105° 14' 12"

Transmitter: Buffalo Bill Hwy., Lookout Mountain.

Satellite Earth Stations: Transmit/receive Scientific-Atlanta, 4.5-meter Ku-band; Scientific-Atlanta, 10-meter C-band; M/A-Com, 2.4-meter Ku-band; M/A-Com, Scientific-Atlanta, Standard Communications receivers.

News Services: AP, CNN, INN, National Weather Service, PR Newswire, UPI.

Ownership: Tribune Broadcasting Co. (Group Owner).

Began Operation: July 18, 1952 as KFEL-TV. Sale to J. Elroy McCaw's Gotham Bcstg. Co. by Eugene P. O'Fallon approved July 27, 1955; transfer of 50% to Radio Hawaii approved Nov. 16, 1955 (Television Digest, Vol. 11:25, 28, 31, 39, 47). Repurchase of 50% by Gotham from Radio Hawaii approved March 27, 1959 by FCC (Vol. 15:33). Sale to present owner by Channel 2 Corp. (formerly Gotham Bcstg.) approved March 4, 1966 by FCC (Vol. 5:36; 6:10).

Represented (sales): TeleRep Inc.

Represented (legal): Sidley & Austin.

Represented (engineering): A. D. Ring & Associates, P.C.

Personnel:

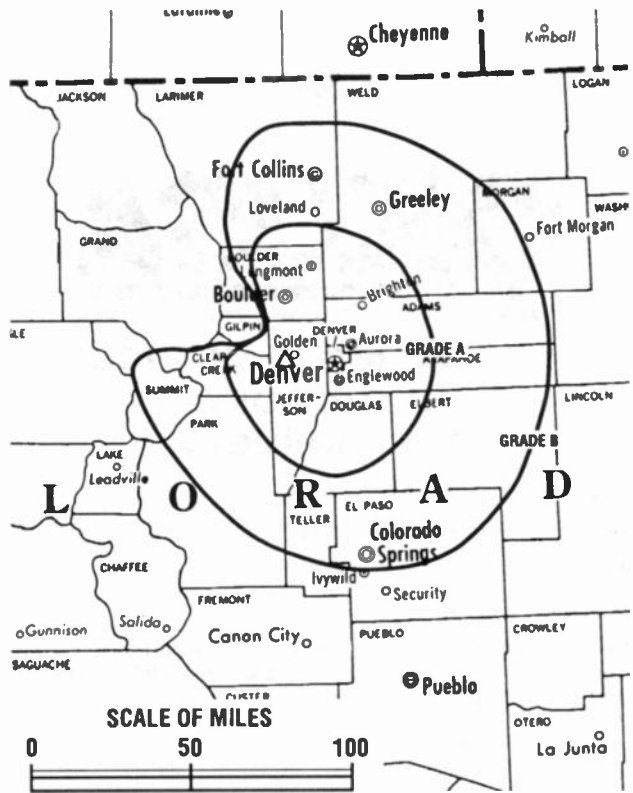
John Suder, Vice President & General Manager.
J. Greg Guinan, Vice President & Director of Public Affairs.
David Dornseif, General Sales Manager.
Joe Michalski, Local Sales Manager.
Mark Winkler, National Sales Manager.
Steve Grund, News Director.
Laura Nelson, Chief Financial Officer & Program Director.
Debbie C. Debaca, Marketing Sales Manager.
Kent Gratteau, Engineering/Production Manager.
George Riddell, Creative Services Director.
Mike Waldron, Remote Operations Manager.
Sherry Swedenborg, Traffic Manager.

Rates: On request.

City of License: Denver. ADI: Denver. Rank: 20.

Total Households: ©MSI Consumer Market Data as of 1/1/93. TV Homes, TV% and Circulation ©1993 Arbitron. County coverage based on Arbitron study.

Net Weekly Circulation	State County	Total Households	TV Households	%
50% & Over	COLORADO			
	Adams	98,100	97,500	99
	Arapahoe	161,400	159,900	99
	Boulder	91,200	89,200	98
	Chaffee	4,800	4,600	96
	Denver	211,000	207,400	98
	Douglas	23,100	23,000	99
	Eagle	8,800	8,400	95
	Elbert	3,600	3,500	97
	Garfield	12,000	11,500	96
	Gilpin	1,300	1,300	100
	Gunnison	3,800	3,600	95
	Jefferson	172,000	170,700	99
	Lake	2,300	2,200	96



KWGN-TV BPCT-4417 Granted 5/12/71

© American Map Corp., No. 14244


Net Weekly Circulation	State County	Total Households	TV Households	%
50% & Over	Larimer	75,600	74,200	98
	Logan	6,800	6,600	97
	Moffat	4,000	3,800	95
	Morgan	8,300	8,200	99
	Phillips	1,700	1,700	100
	Pitkin	6,200	5,700	92
	Summit	5,500	5,300	96
	Teller	5,100	5,000	98
	Washington	1,900	1,800	95
	Weld	48,300	47,600	99
	Yuma	3,500	3,400	97
	NEBRASKA			
	Dawes	3,300	3,200	97
	WYOMING			
Albany	12,400	11,900	96	
Campbell	10,000	9,600	96	
Goshen	4,900	4,800	98	
Laramie	28,600	28,200	99	
Niobrara	1,000	1,000	100	
Between 25-49%	COLORADO			
	Cheyenne	900	900	100
	Clear Creek	3,200	3,100	97
	Conejos	2,600	2,500	96
	Delta	8,200	7,900	96
	El Paso	156,100	154,100	99
	Fremont	12,200	11,800	97
	Grand	3,200	3,000	94
	Huerfano	2,400	2,300	96
	Jackson	600	600	100
Kiowa	700	700	100	
Kit Carson	2,800	2,700	96	
La Plata	12,400	11,900	96	

(Continued on page A-211)

Station Totals	1,736,700	1,703,800	98
Net Weekly Circulation (1993)			990,700
Average Daily Circulation (1993)			469,200

Colorado—Denver

KUSA-TV
Ch. 9



When it comes to demos, we deliver!

Network Service: ABC.

Licensee: Combined Communications Corp., 500 Speer Blvd., Denver, CO 80203.

Studio: 500 Speer Blvd., Denver, CO 80203.

Telephone: 303-871-9999. Fax: 303-871-1819.

Technical Facilities: Channel No. 9 (186-192 MHz). Authorized power: 316-kw visual, 45.3-kw aural. Antenna: 919-ft. above av. terrain, 246-ft. above ground, 7608-ft. above sea level.

Latitude 39° 43' 46"
Longitude 105° 14' 08"

Transmitter: Lookout Mountain.

Multichannel TV Sound: Stereo and separate audio program.

Satellite Earth Stations: Andrew, 5.6-meter Ku-band; Scientific-Atlanta, 10-meter; Scientific-Atlanta, 3.7-meter Ku-band; Avantek, DX Engineering, Scientific-Atlanta receivers.

News Services: ABC, AP, CNN Headline News, Gannett News Service, NIWS.

Ownership: Gannett Broadcasting Group (Group Owner).

Began Operation: October 12, 1952. Sale to John C. Mullins and Frank Leu by local businessmen headed by W. D. Pyle approved March 23, 1955; transfer of Leu's 50% to Webb & Knapp approved March 28, 1956 (Television Digest, Vol. 11:7, 13, 50 & 12:13). Transfer of Webb & Knapp's 50% to John C. Mullins approved Oct. 1, 1961 (Vol. 17:33). Sale by Mullins Bcstg. to Combined Communications approved by FCC Jan. 26, 1972 (Vol. 11:15, 22; 12:5). Merger of Combined Communications & Gannett approved by FCC June 7, 1979 (Vol. 18:20, 38; 19:24).

Represented (sales): Blair Television.

Represented (legal): Reed, Smith, Shaw & McClay.

Personnel:

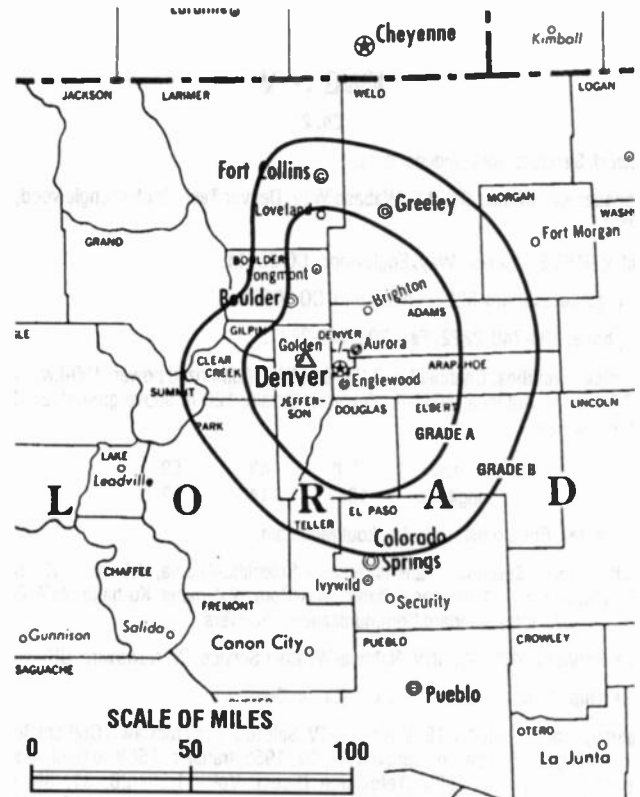
- Joseph Franzgrote, President.
- Cindy Velasquez, Vice President & Station Manager.
- Myron Oliner, Vice President & Chief Engineer.
- Steve Thaxton, Vice President & Marketing Director.
- Dave Lougee, Vice President & News Director.
- Stephanie Ismert, Program Director.
- Mark A. Cornetta, General Sales Manager.
- Kathy Staiano, Local Sales Manager.
- Mike Driscoll, National Sales Manager.
- Carrie Miller, Business Manager.
- Jean Galloway, Vice President, Community Affairs.

Rates: On request.

City of License: Denver. ADI: Denver. Rank: 20.

Total Households: ©MSI Consumer Market Data as of 1/1/93. TV Homes, TV% and Circulation ©1993 Arbitron. County coverage based on Arbitron study.

Net Weekly Circulation	State County	Total Households	TV Households Households	%
50% & Over	COLORADO			
	Adams	98,100	97,500	99
	Arapahoe	161,400	159,900	99



KUSA-TV BMPCT-1265 Granted 8/14/53 © American Map Corp., No. 14244

Net Weekly Circulation	State County	Total Households	TV Households Households	%
50% & Over	Boulder	91,200	89,200	98
	Chaffee	4,800	4,600	96
	Clear Creek	3,200	3,100	97
	Delta	8,200	7,900	96
	Denver	211,000	207,400	98
	Douglas	23,100	23,000	99
	Eagle	8,800	8,400	95
	Elbert	3,600	3,500	97
	Garfield	12,000	11,500	96
	Gilpin	1,300	1,300	100
	Grand	3,200	3,000	94
	Gunnison	3,800	3,600	95
	Hinsdale	200	200	100
	Jefferson	172,000	170,700	99
	Kit Carson	2,800	2,700	96
	Lake	2,300	2,200	96
	Larimer	75,600	74,200	98
	Lincoln	1,800	1,700	94
	Logan	6,800	6,600	97
	Mineral	200	200	100
	Moffat	4,000	3,800	95
	Montrose	9,600	9,300	97
	Morgan	8,300	8,200	99
	Park	3,000	2,900	97
	Phillips	1,700	1,700	100
	Pitkin	6,200	5,700	92
	Prowers	5,000	4,700	94
	Rio Blanco	2,200	2,100	95
	Routt	5,600	5,300	95
	San Juan	300	300	100
	Sedgwick	1,100	1,100	100
	Summit	5,500	5,300	96

(Continued on page A-210)

Station Totals	1,897,600	1,856,600	98
Net Weekly Circulation (1993)			1,138,800
Average Daily Circulation (1993)			628,600



**When it comes
to demos,
we deliver!**

- 9NEWS at 6:00am,
12:00Noon, 5:00pm
and 10:00pm
- Cheers
- M*A*S*H
- Entertainment Tonight
- ABC Programming
- Maury Povich
- Bertice Berry
- LIVE! With Regis
and Kathie Lee

**Sales & Marketing
(303) 871-1450**



Represented by Blair Television.

Colorado—Durango

KREZ-TV

Ch. 6

(Satellite of KREX-TV, Grand Junction, CO)

Network Service: CBS, NBC.

Licensee: W. Russell Withers Jr., Box 1508, Mount Vernon, IL 62864.

Studio: 170 Turner Dr., Durango, CO 81301.

Telephone: 303-259-6666

Technical Facilities: Channel No. 6 (82-88 MHz). Authorized power: 6.2-kw visual, 1.36-kw aural. Antenna: 361-ft. above av. terrain, 142-ft. above ground, 7844-ft. above sea level.

Latitude 37° 15' 44"
Longitude 107° 53' 58"

Transmitter: Smelter Mountain, 1-mi. SW of Durango.

Satellite Earth Stations: AFC, 5-meter C-band; AFC, 3.66-meter Ku-band; Agile, M/A-Com, Microdyne receivers.

News Service: AP.

Ownership: W. Russell Withers Jr. (Group Owner).

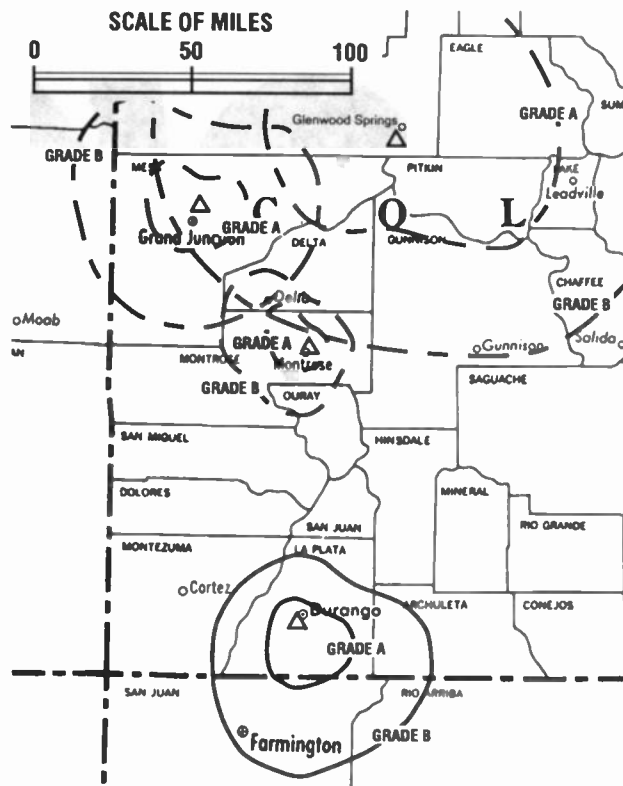
Began Operation: November 4, 1963. Left the air March 2, 1964 and was sold to Ruth G. Kendrick, et al., by Floyd & Lieselotte Jetter. FCC approved transfer Aug. 12, 1964. Resumed operation Sept. 4, 1965. Sale to present owner by E & W Bcstg. Corp. approved by FCC June 5, 1985. Sale to E & W by Ruth G. Kendrick, et al., approved by FCC May 15, 1984.

Represented (sales): Katz Television.

Represented (legal): Baraff, Koemer, Olender & Hochberg, P.C.

Personnel:

Joseph A. Carriere, General Manager.
Jack Llewellyn, Local Sales Manager.
Al Ladage, Chief Engineer.



KREZ-TV BPCT-850821KI Granted 9/30/85 © American Map Corp., No. 14244

Rates: On request.

NETWORK BASE HOURLY RATE: Bonus to KREX-TV, Grand Junction, CO.

Arbitron Data: Included with KREX-TV, Grand Junction, CO.

City of License: Durango. ADI: Grand Junction-Durango. Rank: 188.

Colorado—Glenwood Springs

KREG-TV

Ch. 3

(Satellite of KREX-TV, Grand Junction, CO)

Network Service: CBS, NBC.

Licensee: W. Russell Withers Jr., Box 1508, Mount Vernon, IL 62664.

Studio: 1629C Dolores Way, Carbondale, CO 81623.

Telephone: 303-963-3333.

Technical Facilities: Channel No. 3 (60-66 MHz). Authorized power: 67.6-kw visual, 6.76-kw aural. Antenna: 2530-ft. above av. terrain, 202-ft. above ground, 10,602-ft. above sea level.

Latitude	39°	25'	05"
Longitude	107°	20'	01"

Transmitter: 9.5-mi. SSW of Glenwood Springs.

News Service: AP.

Ownership: W. Russell Withers Jr. (Group Owner).

Began Operation: January 28, 1984. Left air 1986. Sale to present owner by Western Slope Communications Ltd. approved by FCC May 13, 1987. Resumed operation Sept. 16, 1987.

Represented (sales): Katz Television.

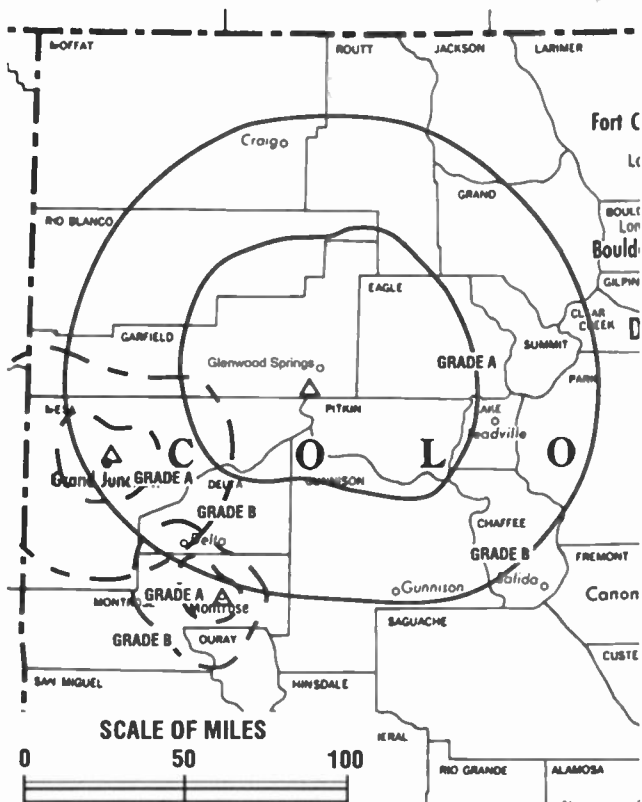
Represented (legal): Baraff, Koerner, Olender & Hochberg, P.C.

Personnel:

Joseph A. Carriere, General Manager.

Al Ladage, Chief Engineer.

Arbitron Data: Included with KREX-TV, Grand Junction, CO.



KREG-TV BMPCT-821015KE Granted 5/24/83 © American Map Corp., No. 14244

City of License: Glenwood Springs. ADI: Denver. Rank: 20.

Colorado—Grand Junction

KJCT-TV Ch. 8

Network Service: ABC.

Licensee: Pikes Peak Broadcasting Co., Box 1457, Colorado Springs, CO 80901.

Studio: 8 Foresight Circle, Grand Junction, CO 81501.

Mailing Address: Box 3788, Grand Junction, CO 81502.

Telephone: 303-245-8880. **TWX:** 910-929-6981.

Technical Facilities: Channel No. 8 (180-186 MHz). Authorized power: 120-kw visual, 20-kw aural. Antenna: 2720-ft. above av. terrain, 141-ft. above ground, 10,061-ft. above sea level.

Latitude 39° 02' 55"
Longitude 108° 15' 06"

Transmitter: Grand Mesa, 9.6-mi. SW of Mesa.

Satellite Earth Stations: Andrew, 4.5-meter C-band; RCA Americom, 4-meter Ku-band.

News Service: AP.

Ownership: Pikes Peak Broadcasting Co. (Group Owner).

Began Operation: October 22, 1979.

Represented (sales): Blair Television.

Represented (legal): Fletcher, Heald & Hildreth.

Represented (engineering): Raymond E. Rohrer.

Personnel:

Harry W. Hoth Jr., Chairman.

Patti L. Hoth, President.

Neil O. Klockziem, General Manager.

Jan Hammer, Station Manager.

Hank Colvert, National/Regional Sales Manager.

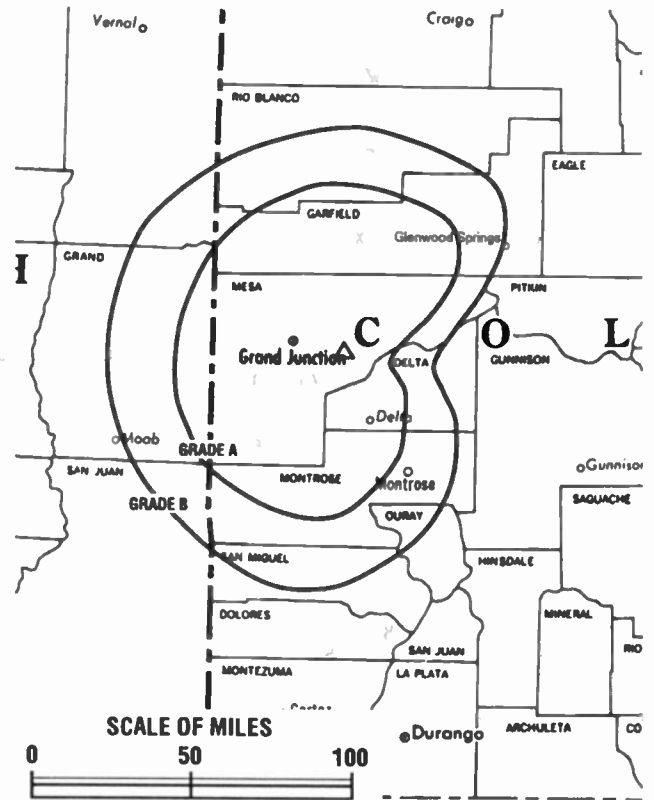
Roger Hightower, Chief Engineer.

Rates: On request.

City of License: Grand Junction. **ADI:** Grand Junction-Durango. **Rank:** 188.

Total Households: ©MSI Consumer Market Data as of 1/1/93. TV Homes, TV% and Circulation ©1993 Arbitron. County coverage based on Arbitron study.

Net Weekly Circulation	State County	Total Households	TV Households	%
50% & Over	COLORADO			
	Mesa	37,600	36,800	98
	Montrose	9,600	9,300	97
	Ouray	1,000	900	89



KJCT-TV BMPCT-790424KF Granted 8/29/79 © American Map Corp., No. 14244

Net Weekly Circulation	State County	Total Households	TV Households	%
Between 25-49%	COLORADO			
	Delta	8,200	7,900	96
	Dolores	600	500	83
	Montezuma	6,800	6,500	96
	San Miguel	1,600	1,500	94
Between 5-24%	COLORADO			
	Garfield	12,000	11,500	96
	UTAH			
	Grand	2,400	2,200	92
	San Juan	3,400	3,200	94
Station Totals		83,200	80,300	97
Net Weekly Circulation (1993)			46,500	
Average Daily Circulation (1993)			27,800	

Colorado—Grand Junction

KREX-TV

Ch. 5

(Operates satellites KREZ-TV, Ourango;
KREG-TV, Glenwood Springs & KREY-TV, Montrose, CO)

Network Service: CBS, NBC.

Licensee: W. Russell Withers Jr., Box 1508, Mount Vernon, IL 62864.

Studio: 345 Hillcrest Manor, Grand Junction, CO 81501.

Mailing Address: Box 789, Grand Junction, CO 81502.

Telephone: 303-242-5000. TWX: 910-929-6992. Fax: 303-242-0886.

Technical Facilities: Channel No. 5 (76-82 MHz). Authorized power: 12.9-kw visual, 6.46-kw aural. Antenna: Minus 10-ft. above av. terrain, 343-ft. above ground, 5004-ft. above sea level.

Latitude 39° 05' 15"
Longitude 108° 33' 56"

Transmitter: Hillcrest Manor.

Satellite Earth Stations: AFC, 3.66-meter Ku-band; Scientific-Atlanta, 7-meter C-band; Scientific-Atlanta, 4.6-meter C-band; Simulstat, 5-meter C-band; Agile, M/A-Com, Microdyne, Scientific-Atlanta receivers.

News Service: AP.

Ownership: W. Russell Withers Jr. (Group Owner).

Began Operation: May 22, 1954. Sale to present owner by E & W approved by FCC June 6, 1985. Transfer of control from Carl Q. Anderson, et al., to E & W Bcstg. Corp. approved by FCC May 15, 1984. Previous transfer to Rex G. Howell from Forestville Realty approved by FCC Aug. 11, 1972. Transfer to Forestville, et al., from Howell (Western Slope Bcstg.) approved Sept. 21, 1966 (Television Digest, Vol. 6:19, 39).

Represented (sales): Katz Continental Television.

Represented (legal): Baraff, Koemer, Olender & Hochberg, P.C.

Personnel:

Joseph A. Carriere, General Manager.
Al Ladage, Director of Engineering.
Don Bona, General Sales Manager.
Mike Moran, News Director.
Doug Pribble, Promotion Director.
Wes Butler, Production Manager.
June Worley, Business Manager.

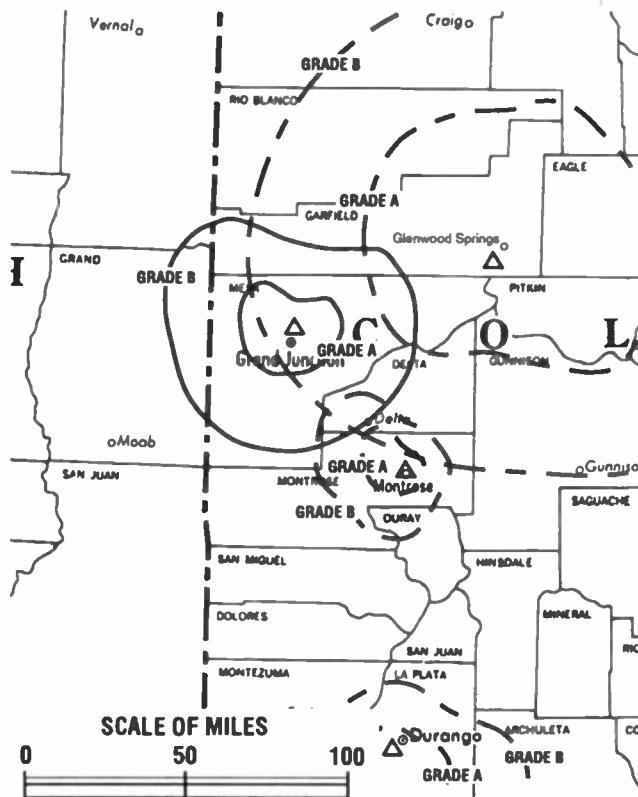
Rates: On request.

Arbitron Data: Includes KREZ-TV, Durango; KREG-TV, Glenwood Springs & KREY-TV, Montrose, CO.

City of License: Grand Junction. ADI: Grand Junction-Durango. Rank: 188.

Total Households: ©MSI Consumer Market Data as of 1/1/93. TV Homes, TV% and Circulation ©1993 Arbitron. County coverage based on Arbitron study.

Net Weekly Circulation	State County	Total Households	TV Households	%
50% & Over	COLORADO			
	Delta	8,200	7,900	96
	Garfield	12,000	11,500	96



KREX-TV BMPCT-3797 Granted 4/20/56

© American Map Corp., No. 14244

Net Weekly Circulation	State County	Total Households	TV Households	%
50% & Over	Gunnison	3,800	3,600	95
	La Plata	12,400	11,900	96
	Mesa	37,600	36,800	98
	Montrose	9,600	9,300	97
	Ouray	1,000	900	89
	Pitkin	6,200	5,700	92
Between 25-49%	COLORADO			
	Eagle	8,800	8,400	95
	Montezuma	6,800	6,500	96
	San Miguel	1,600	1,500	94
Between 5-24%	UTAH			
	Grand	2,400	2,200	92
Between 5-24%	COLORADO			
	Archuleta	2,100	2,000	95
	Rio Blanco	2,200	2,100	95
	San Juan	300	300	100
	NEW MEXICO			
	San Juan	28,800	27,400	95
Station Totals	UTAH			
	San Juan	3,400	3,200	94
Station Totals		147,200	141,200	96
Net Weekly Circulation (1993)			80,200	
Average Daily Circulation (1993)			43,300	

Colorado—Montrose

KREY-TV

Ch. 10

(Satellite of KREX-TV, Grand Junction)

Network Service: CBS, NBC.

Licensee: W. Russell Withers Jr., Box 1508, Mount Vernon, IL 62864.

Studio: 610 N. 1st St., Montrose, CO 81401.

Telephone: 303-249-9601.

Technical Facilities: Channel No. 10 (192-198 MHz). Authorized power: 6.16-kw visual, 1.36-kw aural. Antenna: 115-ft. above av. terrain, 94-ft. above ground, 6374-ft. above sea level.

Latitude	38°	31'	02"
Longitude	107°	51'	12"

Transmitter: Flat Top Mountain, 2.25 mi. NE of Montrose.

Satellite Earth Station: AFC, 3.66-meter Ku-band; Agile, M/A-Com receivers.

News Service: AP.

Ownership: W. Russell Withers Jr. (Group Owner).

Began Operation: September 18, 1956. Sale to present owner by E & W Bcstg. Corp. approved by FCC June 6, 1985.

Represented (sales): Katz Television.

Represented (legal): Baraff, Koerner, Olender & Hochberg, P.C.

Personnel:

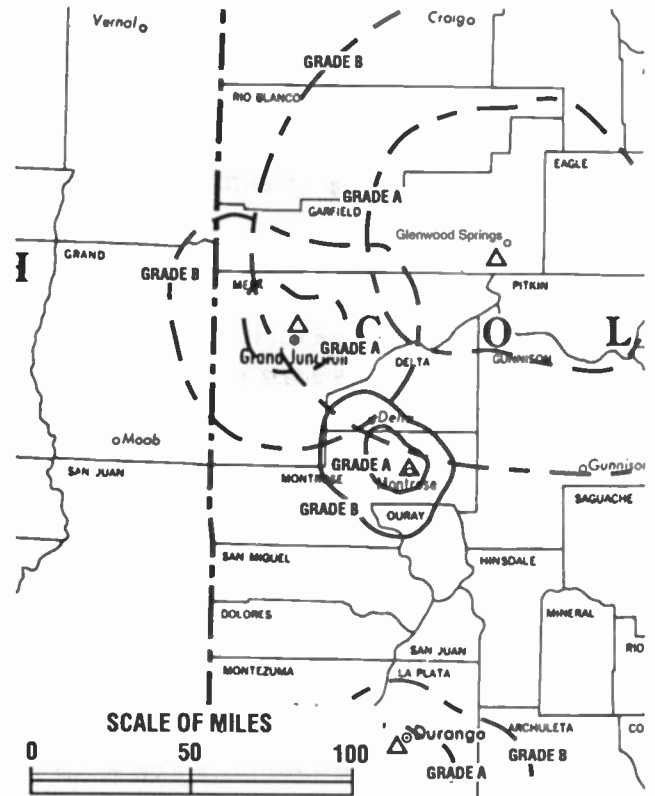
Joseph A. Carriere, General Manager.

Pam Miles, Local Sales Manager.

Al Ladage, Chief Engineer.

Veda Urbanes, News Director.

Paul Turner, Production Manager.



KREY-TV BPCT-851001KF, Granted 1/10/86 © American Map Corp., No. 14244

Rates: On request.

NETWORK BASE HOURLY RATE: Bonus to KREX-TV, Grand Junction.

City of License: Montrose. ADI: Grand Junction-Durango. Rank: 188.

Colorado—Steamboat Springs

KSBS-TV

Ch. 24

Network Service: None, independent.

Licensee: F & I TV Inc., 345 Woodlawn Dr., Lawrence, KS 66049.

Studio: 1103 Lincoln Ave., Steamboat Sprngs, CO 80477. Fax: 303-879-1599.

Technical Facilities: Channel No. 24 (530-536 MHz). Authorized power: 5.52-kw max. visual. Antenna: 515-ft. above av. terrain, 118-ft. above ground, 10,683-ft. above sea level.

Latitude	40°	27'	43"
Longitude	106°	51'	02"

Transmitter: 2.3-mi. SW of Steamboat Springs, Quarry Mountain.

Satellite Earth Stations: Harris, 3-meter C-band; Satellite Technology, 1.5-meter Ku-band; Harris, M/A-Com receivers.

News Service: INN.

Ownership: F & I TV Inc.

Began Operation: March 1, 1988. Sale to present approved by FCC Jan. 15, 1992.

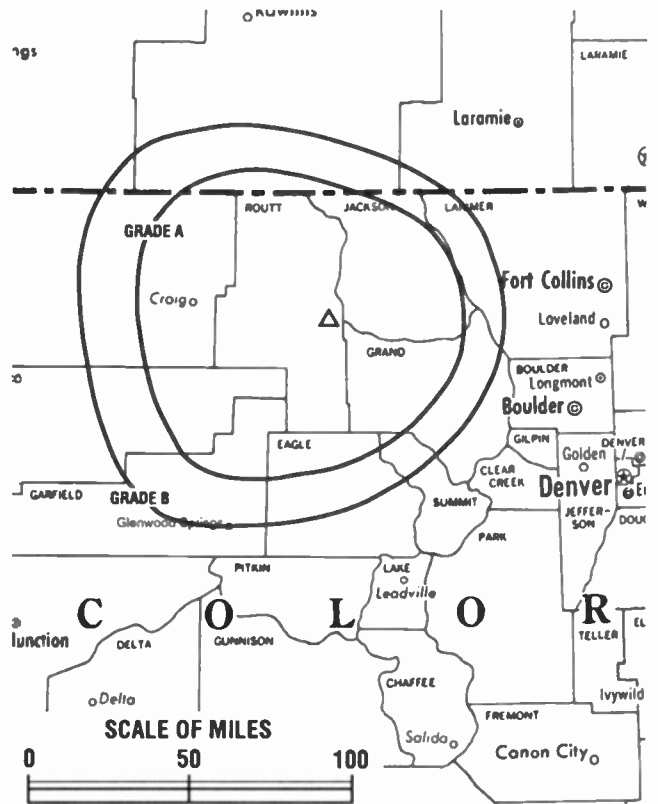
Represented (engineering): Pearson Communications.

Personnel:

Thomas M. Greer, General Manager.
C. J. Hall, Program Director.
Robert Marshall, Business Manager.
Rebecca Christie, News Director.
Tom Pearson, Chief Engineer.

Highest 30 Sec. Rate: \$35.

Arbitron Data: Not available.



KSBS-TV BMPCT-871110KJ Granted 5/24/88 © American Map Corp., No. 14244

City of License: Steamboat Springs. ADI: Denver. Rank: 20.

Colorado—Sterling

KTVS

Ch. 3

(Satellite of KGWN-TV, Cheyenne, WY)

Network Service: CBS, ABC.

Licensee: Stauffer Communications Inc., 2923 E. Lincolnway, Cheyenne, WY 82001.

Studio: See KGWN-TV, Cheyenne, WY.

Telephone: 307-634-7755. Fax: 303-522-7813.

Technical Facilities: Channel No. 3 (60-66 MHz). Authorized power: 60.6-kw visual, 6.06-kw aural. Antenna: 730-ft. above av. terrain, 601-ft. above ground, 5076-ft. above sea level.

Latitude 40° 34' 58.00"

Longitude 103° 01' 50.40"

Transmitter: State Hwy. 61, 9.6-mi. ESE of Sterling.

Satellite Earth Station: RCA, 3.5-meter; RCA receivers.

News Service: AP.

Ownership: Stauffer Communications Inc. (Group Owner).

Began Operation: December 28, 1963. Sale to present owner by Burke Bcstg. Co. approved by FCC July 8, 1986. Sale to Burke by Lamb Enterprises Inc. approved by FCC Oct. 14, 1983.

Represented (sales): Katz Television.

Represented (legal): Dow, Lohnes & Albertson.

Personnel:

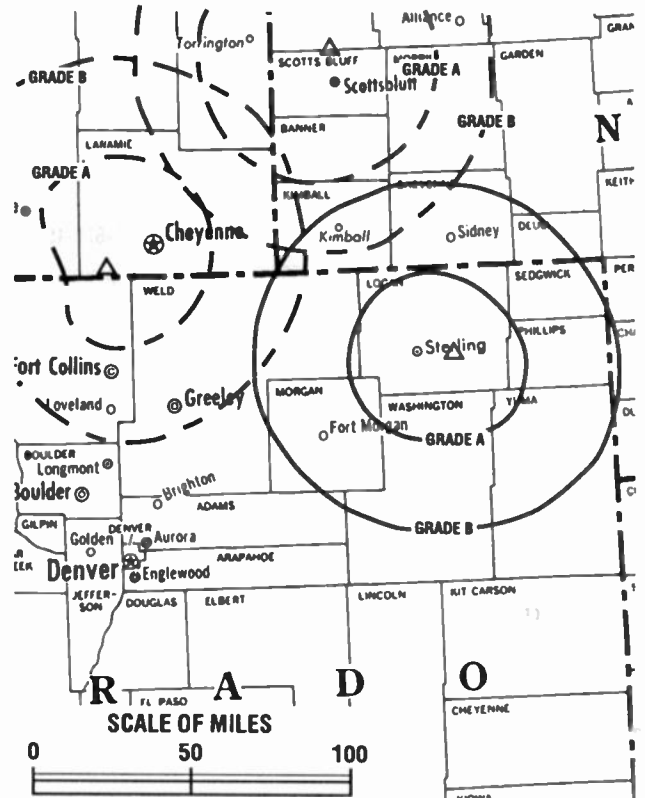
Dick Holland, Station Manager.

Rates: See KGWN-TV, Cheyenne, WY.

City of License: Sterling. ADI: Cheyenne, WY-Scottsbluff, NE-Sterling, CO. Rank: 196.

Total Households: ©MSI Consumer Market Data as of 1/1/93. TV Homes, TV% and Circulation ©1993 Arbitron. County coverage based on Arbitron study.

Net Weekly Circulation	State County	Total Households	TV Households Households	%
50% & Over	COLORADO			
	Logan	6,800	6,600	97
	Sedgwick	1,100	1,100	100
	NEBRASKA			
	Cheyenne	3,900	3,800	97
Between 25-49%	COLORADO			
	Morgan	8,300	8,200	99



KTVS BPC-3005 Granted 2/13/63

© American Map Corp., No. 14244

Net Weekly Circulation	State County	Total Households	TV Households Households	%
Between 25-49%	Phillips	1,700	1,700	100
	Washington	1,900	1,800	95
	Yuma	3,500	3,400	97
	NEBRASKA			
	Deuel	900	900	100
Between 5-24%	NEBRASKA			
	Garden	1,000	1,000	100
	Kimball	1,600	1,600	100
Station Totals		30,700	30,100	98
Net Weekly Circulation (1993)				15,400
Average Daily Circulation (1993)				6,600

Colorado

KCNC-TV, Denver (Arbitron Data Continued)

Net Weekly Circulation	State County	Total Households	TV Households	%
50% & Over	TEXAS			
	Terrell	500	500	100
	WYOMING			
	Albany	12,400	11,900	96
	Campbell	10,000	9,600	96
	Mellette	700	700	100
	Carbon	5,900	5,700	97
	Goshen	4,900	4,800	98
	Hot Springs	1,900	1,800	95
	Laramie	28,600	28,200	99
Niobrara	1,000	1,000	100	
Between 25-49%	COLORADO			
	Archuleta	2,100	2,000	95
	Cheyenne	900	900	100
	Dolores	600	500	83
	Gunnison	3,800	3,600	95
	Hinsdale	200	200	100
	Huerfano	2,400	2,300	96
	Kiowa	700	700	100
	Montezuma	6,800	6,500	96
	Ouray	1,000	900	89
	KANSAS			
	Cheyenne	1,400	1,400	100
	Stevens	1,900	1,900	100
	Wallace	700	700	100
	MONTANA			
	Fallon	1,100	1,100	100
	NEBRASKA			
	Brown	1,500	1,500	100
	Chase	1,700	1,700	100
	Keith	3,400	3,400	100
	Morrill	2,100	2,100	100
	Perkins	1,300	1,300	100
	Sheridan	2,600	2,600	100
	Sioux	600	600	100
	NEVADA			
	Humboldt	5,000	4,900	97
	Lander	2,400	2,300	94
	Lincoln	1,300	1,200	92
	Nye North	3,300	3,000	92
	OREGON			
Harney	2,900	2,700	93	
SOUTH DAKOTA				
Brule	2,000	2,000	100	
TEXAS				
Motley	600	600	100	
UTAH				
Uintah	6,600	6,400	97	
WASHINGTON				
Wahkiakum	1,300	1,200	92	
WYOMING				
Converse	3,800	3,700	97	
Fremont	11,900	11,600	97	
Johnson	2,300	2,200	96	
Platte	3,200	3,100	97	
Sheridan	9,400	9,000	96	
Washakie	3,100	3,000	97	
Between 5-24%	ALABAMA			
	Marengo	8,100	8,000	99
	ARKANSAS			
	Polk	7,000	6,800	97
	CALIFORNIA			
	Lassen	9,000	8,500	94
	Mendocino	31,700	29,500	93
Mono	4,200	3,700	88	
Trinity	5,300	4,900	92	

KCNC-TV—(Continued) (Arbitron Data Continued)

Net Weekly Circulation	State County	Total Households	TV Households	%
Between 5-24%	COLORADO			
	Alamosa	4,900	4,700	96
	Baca	1,900	1,700	89
	Conejos	2,600	2,500	96
	Costilla	1,200	1,100	92
	Custer	800	800	100
	El Paso	156,100	154,100	99
	La Plata	12,400	11,900	96
	Pueblo	47,700	47,100	99
	Rio Grande	4,100	3,900	95
	Saguache	1,700	1,600	94
	IDAHO			
	Adams	1,200	1,200	100
	Clearwater	3,200	3,100	97
	Custer	1,600	1,500	94
	Lemhi	2,900	2,700	93
	Lincoln	1,200	1,200	100
	Teton	1,100	1,100	100
	ILLINOIS			
	Putnam	2,200	2,100	95
	KANSAS			
	Barber	2,200	2,200	100
	Barton	11,100	11,000	99
	Chautauqua	1,800	1,800	100
	Comanche	900	900	100
	Greeley	700	700	100
	Ottawa	2,300	2,200	96
	Russell	3,200	3,200	98
	Sherman	2,700	2,700	100
	MICHIGAN			
Luce	2,100	2,000	95	
Montmorency	3,700	3,600	97	
MINNESOTA				
Big Stone	2,400	2,400	100	
Lake Of The Woods	1,600	1,500	94	
MISSOURI				
Worth	1,000	1,000	100	
MONTANA				
Blaine	2,400	2,300	96	
Carter	600	600	100	
Daniels	900	900	100	
Jefferson	3,100	3,000	97	
Judith Basin	900	900	100	
Madison	2,400	2,400	100	
Powder River	800	700	88	
Powell	2,200	2,100	95	
Prairie	500	500	100	
Roosevelt	3,700	3,600	97	
Rosebud	3,500	3,300	94	
Sheridan	1,900	1,900	100	
Stillwater	2,700	2,700	100	
Sweet Grass	1,300	1,200	92	
NORTH CAROLINA				
Camden	2,200	2,200	100	
NORTH DAKOTA				
Dunn	1,400	1,400	100	
NEBRASKA				
Arthur	200	200	100	
Banner	300	300	100	
Cherry	2,400	2,400	100	
Dundy	1,100	1,100	100	
Franklin	1,600	1,600	100	
Frontier	1,200	1,200	100	
Grant	300	300	100	
Hayes	500	500	100	
Loup	300	300	100	
Mc Pherson	200	200	100	
Thomas	300	300	100	

Colorado

**KCNC-TV—(Continued)
(Arbitron Data Continued)**

Net Weekly Circulation	State County	Total Households	TV Households	%
Between 5-24%	NEW MEXICO			
	Catron	1,000	900	90
	Guadalupe	1,500	1,400	93
	Mora	1,500	1,300	87
	NEVADA			
	Elko	12,900	12,100	94
	Eureka	700	600	85
	Lyon	8,400	8,100	96
	White Pine	3,400	3,300	97
	OKLAHOMA			
	Beaver	2,300	2,300	100
	Cimarron	1,300	1,300	100
	Pushmataha	4,300	4,200	98
	OREGON			
	Grant	3,200	2,800	88
	Sherman	800	800	100
	Wheeler	600	600	100
	PENNSYLVANIA			
	Sullivan	2,300	2,200	96
	SOUTH DAKOTA			
	Bennett	1,100	1,100	100
	Clark	1,700	1,700	100
	Codington	8,900	8,800	99
	Dewey	1,700	1,600	94
	Faulk	1,000	1,000	100
	Mc Pherson	1,300	1,300	100
	Shannon	2,200	2,100	95
	Sully	600	600	100
	Tripp	2,600	2,600	100
	Ziebach	600	600	100
TENNESSEE				
Hardeman	8,400	8,300	99	
Perry	2,500	2,500	100	
TEXAS				
Brewster	3,500	3,400	97	
Foard	700	700	100	
Hudspeth	900	900	100	
Irion	600	600	100	
Jeff Davis	800	800	100	
Kerr	14,900	14,600	98	
Kimble	1,600	1,500	94	
Martin	1,600	1,600	100	
Red River	5,600	5,500	98	
Sterling	500	500	100	
UTAH				
Iron	6,300	6,000	95	
WASHINGTON				
Ferry	2,300	2,200	96	
Lincoln	3,600	3,500	97	
WEST VIRGINIA				
Hampshire	6,500	6,400	98	
WYOMING				
Big Horn	3,800	3,700	97	
Natrona	23,400	23,000	98	
Park	8,900	8,600	97	
Sublette	1,800	1,700	94	

**KMGH-TV, Denver
(Arbitron Data Continued)**

Net Weekly Circulation	State County	Total Households	TV Households	%
50% & Over	WYOMING			
	Albany	12,400	11,900	96
	Campbell	10,000	9,600	96

**KMGH-TV—(Continued)
(Arbitron Data Continued)**

Net Weekly Circulation	State County	Total Households	TV Households	%
50% & Over	Carbon	5,900	5,700	97
	Laramie	28,600	28,200	99
	Niobrara	1,000	1,000	100
Between 25-49%	ARIZONA			
	Greenlee	2,700	2,600	96
	CALIFORNIA			
	Modoc	3,800	3,600	93
	COLORADO			
	Archuleta	2,100	2,000	95
	Cheyenne	900	900	100
	Conejos	2,600	2,500	96
	Dolores	600	500	83
	Gunnison	3,800	3,600	95
	Huerfano	2,400	2,300	96
	Kiowa	700	700	100
	Montezuma	6,800	6,500	96
	Montrose	9,600	9,300	97
	Ouray	1,000	900	89
	Park	3,000	2,900	97
	Rio Grande	4,100	3,900	95
	Teller	5,100	5,000	98
	KANSAS			
	Cheyenne	1,400	1,400	100
	Grant	2,400	2,400	100
	Hamilton	1,000	1,000	100
	Pratt	3,900	3,900	100
	Stanton	800	800	100
	Stevens	1,900	1,900	100
	MONTANA			
	Rosebud	3,500	3,300	94
	Sweet Grass	1,300	1,200	92
	NEBRASKA			
	Grant	300	300	100
Keith	3,400	3,400	100	
Morrill	2,100	2,100	100	
Perkins	1,300	1,300	100	
Thomas	300	300	100	
NEW MEXICO				
Catron	1,000	900	90	
Guadalupe	1,500	1,400	93	
NEVADA				
Eureka	700	600	85	
Lander	2,400	2,300	94	
Lincoln	1,300	1,200	92	
Nye North	3,300	3,000	92	
SOUTH DAKOTA				
Ziebach	600	600	100	
TEXAS				
Motley	600	600	100	
WASHINGTON				
Wahkiakum	1,300	1,200	92	
WYOMING				
Converse	3,800	3,700	97	
Johnson	2,300	2,200	96	
Natrona	23,400	23,000	98	
Platte	3,200	3,100	97	
Sheridan	9,400	9,000	96	
Sublette	1,800	1,700	94	
Between 5-24%	ALABAMA			
	Marengo	8,100	8,000	99
	ARKANSAS			
Polk	7,000	6,800	97	
CALIFORNIA				
Inyo	7,700	7,000	91	
Lassen	9,000	8,500	94	
Mendocino	31,700	29,500	93	
Mono	4,200	3,700	88	

Colorado

**KMGH-TV—(Continued)
(Arbitron Data Continued)**

Net Weekly Circulation	State County	Total Households	TV Households Households	%
Between 5-24%	CALIFORNIA			
	Riverside East	8,000	7,600	96
	Trinity	5,300	4,900	92
	COLORADO			
	Alamosa	4,900	4,700	96
	Baca	1,900	1,700	89
	Costilla	1,200	1,100	92
	Custer	800	800	100
	Delta	8,200	7,900	96
	El Paso	156,100	154,100	99
	Fremont	12,200	11,800	97
	La Plata	12,400	11,900	96
	Las Animas	5,400	5,100	94
	Saguache	1,700	1,600	94
	FLORIDA			
	Gilchrist	3,500	3,500	100
	Lafayette	1,900	1,800	98
	IDAHO			
	Adams	1,200	1,200	100
	Cassia	6,400	6,300	98
	Clearwater	3,200	3,100	97
	Custer	1,600	1,500	94
	Lemhi	2,900	2,700	93
	Oneida	1,200	1,200	100
	Teton	1,100	1,100	100
	ILLINOIS			
	Putnam	2,200	2,100	95
	KANSAS			
	Barber	2,200	2,200	100
	Brown	4,300	4,200	98
	Chautauqua	1,800	1,800	100
	Clark	1,000	1,000	100
	Graham	1,400	1,400	100
	Ottawa	2,300	2,200	96
	Sherman	2,700	2,700	100
	Wallace	700	700	100
	MICHIGAN			
	Luce	2,100	2,000	95
	MINNESOTA			
	Big Stone	2,400	2,400	100
	Lake Of The Woods	1,600	1,500	94
	MISSOURI			
	Reynolds	2,500	2,400	96
	Worth	1,000	1,000	100
	MONTANA			
	Blaine	2,400	2,300	96
	Carter	600	600	100
	Fallon	1,100	1,100	100
	Fergus	4,600	4,400	96
	Golden Valley	300	300	100
	Jefferson	3,100	3,000	97
	Judith Basin	900	900	100
	Mc Cone	800	800	100
	Madison	2,400	2,400	100
	Mineral	1,300	1,300	100
	Powder River	800	700	88
	Powell	2,200	2,100	95
	Roosevelt	3,700	3,600	97
	Stillwater	2,700	2,700	100
	NORTH CAROLINA			
	Camden	2,200	2,200	100
	NORTH DAKOTA			
	Billings	400	400	100
	Dunn	1,400	1,400	100

**KMGH-TV—(Continued)
(Arbitron Data Continued)**

Net Weekly Circulation	State County	Total Households	TV Households Households	%
Between 5-24%	NEBRASKA			
	Arthur	200	200	100
	Banner	300	300	100
	Cherry	2,400	2,400	100
	Custer	4,800	4,700	98
	Fumas	2,300	2,300	100
	Hayes	500	500	100
	Hitchcock	1,500	1,500	100
	Holt	4,600	4,500	98
	Kimball	1,600	1,600	100
	Logan	300	300	100
	Loup	300	300	100
	Mc Pherson	200	200	100
	Scotts Bluff	14,100	13,900	99
	NEW MEXICO			
	De Baca	900	900	100
	Hidalgo	2,000	1,900	95
	Mc Kinley	17,300	16,200	94
	Mora	1,500	1,300	87
	Taos	9,000	8,300	92
	NEVADA			
	Humboldt	5,000	4,900	97
	Lyon	8,400	8,100	96
	White Pine	3,400	3,300	97
	OKLAHOMA			
	Beaver	2,300	2,300	100
	Cimarron	1,300	1,300	100
	Love	3,000	3,000	100
	Woods	3,700	3,700	100
	OREGON			
	Curry	8,800	8,200	93
	Grant	3,200	2,800	88
	Sherman	800	800	100
	Wheeler	600	600	100
	PENNSYLVANIA			
	Potter	6,300	6,100	97
	Sullivan	2,300	2,200	96
	SOUTH DAKOTA			
	Bennett	1,100	1,100	100
	Clark	1,700	1,700	100
	Fall River	2,800	2,700	96
	Perkins	1,600	1,600	100
	Shannon	2,200	2,100	95
	Todd	2,400	2,300	96
	TENNESSEE			
	Perry	2,500	2,500	100
	TEXAS			
	Foard	700	700	100
	Hudspeth	900	900	100
	Kerr	14,900	14,600	98
	Kimble	1,600	1,500	94
	Martin	1,600	1,600	100
	Red River	5,600	5,500	98
	Sterling	500	500	100
	Val Verde	12,100	11,800	98
	Yoakum	2,800	2,800	100
	UTAH			
	Daggett	300	300	100
	Iron	6,300	6,000	95
	WASHINGTON			
	Ferry	2,300	2,200	96
	Lincoln	3,600	3,500	97
	WYOMING			
	Big Horn	3,800	3,700	97
	Crook	1,900	1,800	95
	Fremont	11,900	11,600	97
	Goshen	4,900	4,800	98
	Hot Springs	1,900	1,800	95

Colorado

KUSA-TV, Denver (Arbitron Data Continued)

Net Weekly Circulation	State County	Total Households	TV Households Households	%
50% & Over	COLORADO			
	Washington	1,900	1,800	95
	Weld	48,300	47,600	99
	Yuma	3,500	3,400	97
	MONTANA			
	Dawson	3,500	3,400	97
	Mc Cone	800	800	100
	Silver Bow	13,800	13,500	98
	NEBRASKA			
	Cherry	2,400	2,400	100
	Cheyenne	3,900	3,800	97
	Dawes	3,300	3,200	97
	Deuel	900	900	100
	Kimball	1,600	1,600	100
TEXAS				
Brewster	3,500	3,400	97	
Terrell	500	500	100	
WYOMING				
Albany	12,400	11,900	96	
Campbell	10,000	9,600	96	
Laramie	28,600	28,200	99	
Niobrara	1,000	1,000	100	
Washakie	3,100	3,000	97	
Between 25-49%	COLORADO			
	Archuleta	2,100	2,000	95
	Cheyenne	900	900	100
	Dolores	600	500	83
	Jackson	600	600	100
	Kiowa	700	700	100
	La Plata	12,400	11,900	96
	Mesa	37,600	36,800	98
	Montezuma	6,800	6,500	96
	Ouray	1,000	900	89
	Teller	5,100	5,000	98
	KANSAS			
	Cheyenne	1,400	1,400	100
	Graham	1,400	1,400	100
	Trego	1,500	1,500	100
	MONTANA			
	Beaverhead	3,300	3,100	94
	Deer Lodge	4,000	3,900	98
	Fallon	1,100	1,100	100
	Jefferson	3,100	3,000	97
	Mineral	1,300	1,300	100
	Powell	2,200	2,100	95
	Richland	3,700	3,600	97
	Sheridan	1,900	1,900	100
	NORTH DAKOTA			
	Adams	1,200	1,200	100
	Billings	400	400	100
	Divide	1,200	1,200	100
	Golden Valley	800	800	100
	Williams	7,700	7,600	99
	NEBRASKA			
	Box Butte	4,800	4,700	98
	Garden	1,000	1,000	100
	Grant	300	300	100
	Hooker	300	300	100
	Keith	3,400	3,400	100
	Morrill	2,100	2,100	100
	Sheridan	2,600	2,600	100
	NEVADA			
	Eureka	700	600	85
	Lincoln	1,300	1,200	92
	Nye North	3,300	3,000	92
OREGON				
Hamey	2,900	2,700	93	

KUSA-TV—(Continued) (Arbitron Data Continued)

Net Weekly Circulation	State County	Total Households	TV Households Households	%
Between 25-49%	TEXAS			
	Loving	100	100	100
	UTAH			
	Uintah	6,600	6,400	97
	WASHINGTON			
	Wahkiakum	1,300	1,200	92
	WYOMING			
	Big Horn	3,800	3,700	97
	Carbon	5,900	5,700	97
	Converse	3,800	3,700	97
	Goshen	4,900	4,800	98
	Natrona	23,400	23,000	98
	Park	8,900	8,600	97
	Platte	3,200	3,100	97
Sublette	1,800	1,700	94	
Between 5-24%	ALABAMA			
	Marengo	8,100	8,000	99
	ARKANSAS			
	Polk	7,000	6,800	97
	CALIFORNIA			
	Kern East	29,100	28,200	97
	Mendocino	31,700	29,500	93
	Modoc	3,800	3,600	93
	Mono	4,200	3,700	88
	Plumas	8,600	8,100	94
	Trinity	5,300	4,900	92
	COLORADO			
	Alamosa	4,900	4,700	96
	Baca	1,900	1,700	89
	Conejos	2,600	2,500	96
	Costilla	1,200	1,100	92
	Custer	800	800	100
	El Paso	156,100	154,100	99
	Fremont	12,200	11,800	97
	Huerfano	2,400	2,300	96
	Rio Grande	4,100	3,900	95
	Saguache	1,700	1,600	94
	San Miguel	1,600	1,500	94
	FLORIDA			
	Calhoun	4,000	3,900	98
	Gilchrist	3,500	3,500	100
	Lafayette	1,900	1,800	98
	IDAHO			
	Adams	1,200	1,200	100
	Camas	300	300	100
Cassia	6,400	6,300	98	
Custer	1,600	1,500	94	
Fremont	3,500	3,500	100	
Lincoln	1,200	1,200	100	
Oneida	1,200	1,200	100	
Teton	1,100	1,100	100	
KANSAS				
Barber	2,200	2,200	100	
Comanche	900	900	100	
Greeley	700	700	100	
Norton	2,200	2,200	100	
Osborne	2,000	2,000	100	
Ottawa	2,300	2,200	96	
Rooks	2,400	2,400	100	
Scott	2,000	2,000	100	
Sherman	2,700	2,700	100	
Stevens	1,900	1,900	100	
Wallace	700	700	100	
MICHIGAN				
Luce	2,100	2,000	95	
MINNESOTA				
Big Stone	2,400	2,400	100	

Colorado

**KUSA-TV—(Continued)
(Arbitron Data Continued)**

Net Weekly Circulation	State County	Total Households	TV Households Households	%
Between 5-24%	MINNESOTA			
	Lake Of The Woods	1,600	1,500	94
	MISSOURI			
	Reynolds	2,500	2,400	96
	Worth	1,000	1,000	100
	MONTANA			
	Blaine	2,400	2,300	96
	Carter	600	600	100
	Daniels	900	900	100
	Fergus	4,600	4,400	96
	Garfield	600	500	83
	Glacier	3,900	3,700	95
	Granite	1,000	1,000	100
	Judith Basin	900	900	100
	Lake	8,100	7,900	98
	Madison	2,400	2,400	100
	Powder River	800	700	88
	Prairie	500	500	100
	Ravalli	10,100	9,800	97
	Roosevelt	3,700	3,600	97
	Rosebud	3,500	3,300	94
	Stillwater	2,700	2,700	100
	Sweet Grass	1,300	1,200	92
	Wibaux	500	500	100
	NORTH CAROLINA			
	Camden	2,200	2,200	100
	NORTH DAKOTA			
	Burke	1,200	1,200	100
	Dunn	1,400	1,400	100
	Mc Intosh	1,700	1,700	100
	Mc Kenzie	2,200	2,200	100
	Stark	8,500	8,400	99
	NEBRASKA			
	Banner	300	300	100
	Brown	1,500	1,500	100
	Custer	4,800	4,700	98
	Dundy	1,100	1,100	100
	Franklin	1,600	1,600	100
	Frontier	1,200	1,200	100
	Hitchcock	1,500	1,500	100
	Holt	4,600	4,500	98
	Loup	300	300	100
	Mc Pherson	200	200	100
	Perkins	1,300	1,300	100
Scotts Bluff	14,100	13,900	99	
Thomas	300	300	100	
NEW MEXICO				
Catron	1,000	900	90	
De Baca	900	900	100	
Mora	1,500	1,300	87	
Taos	9,000	8,300	92	
NEVADA				
Elko	12,900	12,100	94	
Humboldt	5,000	4,900	97	
Lander	2,400	2,300	94	
White Pine	3,400	3,300	97	
NEW YORK				
Hamilton	2,200	2,100	95	
OHIO				
Morgan	5,200	5,100	98	
OREGON				
Columbia	14,400	13,900	97	
Curry	8,800	8,200	93	
Grant	3,200	2,800	88	
Wheeler	600	600	100	
PENNSYLVANIA				
Fulton	5,300	5,100	96	
Sullivan	2,300	2,200	96	

**KUSA-TV—(Continued)
(Arbitron Data Continued)**

Net Weekly Circulation	State County	Total Households	TV Households Households	%
Between 5-24%	SOUTH DAKOTA			
	Bennett	1,100	1,100	100
	Clark	1,700	1,700	100
	Harding	600	600	100
	Mc Pherson	1,300	1,300	100
	Shannon	2,200	2,100	95
	Todd	2,400	2,300	96
	Walworth	2,400	2,300	96
	Ziebach	600	600	100
	TENNESSEE			
	Perry	2,500	2,500	100
	TEXAS			
	Foard	700	700	100
	Jeff Davis	800	800	100
	Kerr	14,900	14,600	98
	Kimble	1,600	1,500	94
	Martin	1,600	1,600	100
	Motley	600	600	100
	Pecos	4,600	4,500	98
	Red River	5,600	5,500	98
	Reeves	4,700	4,600	98
	Ward	4,200	4,200	100
	Yoakum	2,800	2,800	100
	UTAH			
	Iron	6,300	6,000	95
	VIRGINIA			
	Patrick	6,900	6,800	99
	WASHINGTON			
	Ferry	2,300	2,200	96
	WEST VIRGINIA			
	Hampshire	6,500	6,400	98
	WYOMING			
	Crook	1,900	1,800	95
	Fremont	11,900	11,600	97
Hot Springs	1,900	1,800	95	
Johnson	2,300	2,200	96	

**KWGN-TV, Denver
(Arbitron Data Continued)**

Net Weekly Circulation	State County	Total Households	TV Households Households	%
Between 25-49%	COLORADO			
	Las Animas	5,400	5,100	94
	Lincoln	1,800	1,700	94
	Montezuma	6,800	6,500	96
	Montrose	9,600	9,300	97
	Otero	7,500	7,300	97
	Park	3,000	2,900	97
	Prowers	5,000	4,700	94
	Rio Blanco	2,200	2,100	95
	Routt	5,600	5,300	95
	San Miguel	1,600	1,500	94
	Sedgwick	1,100	1,100	100
	MONTANA			
	Deer Lodge	4,000	3,900	98
	Park	5,600	5,400	96
	Silver Bow	13,800	13,500	98
	NEBRASKA			
	Box Butte	4,800	4,700	98
	Chase	1,700	1,700	100
	Cheyenne	3,900	3,800	97
	Deuel	900	900	100
	Grant	300	300	100
	Hooker	300	300	100

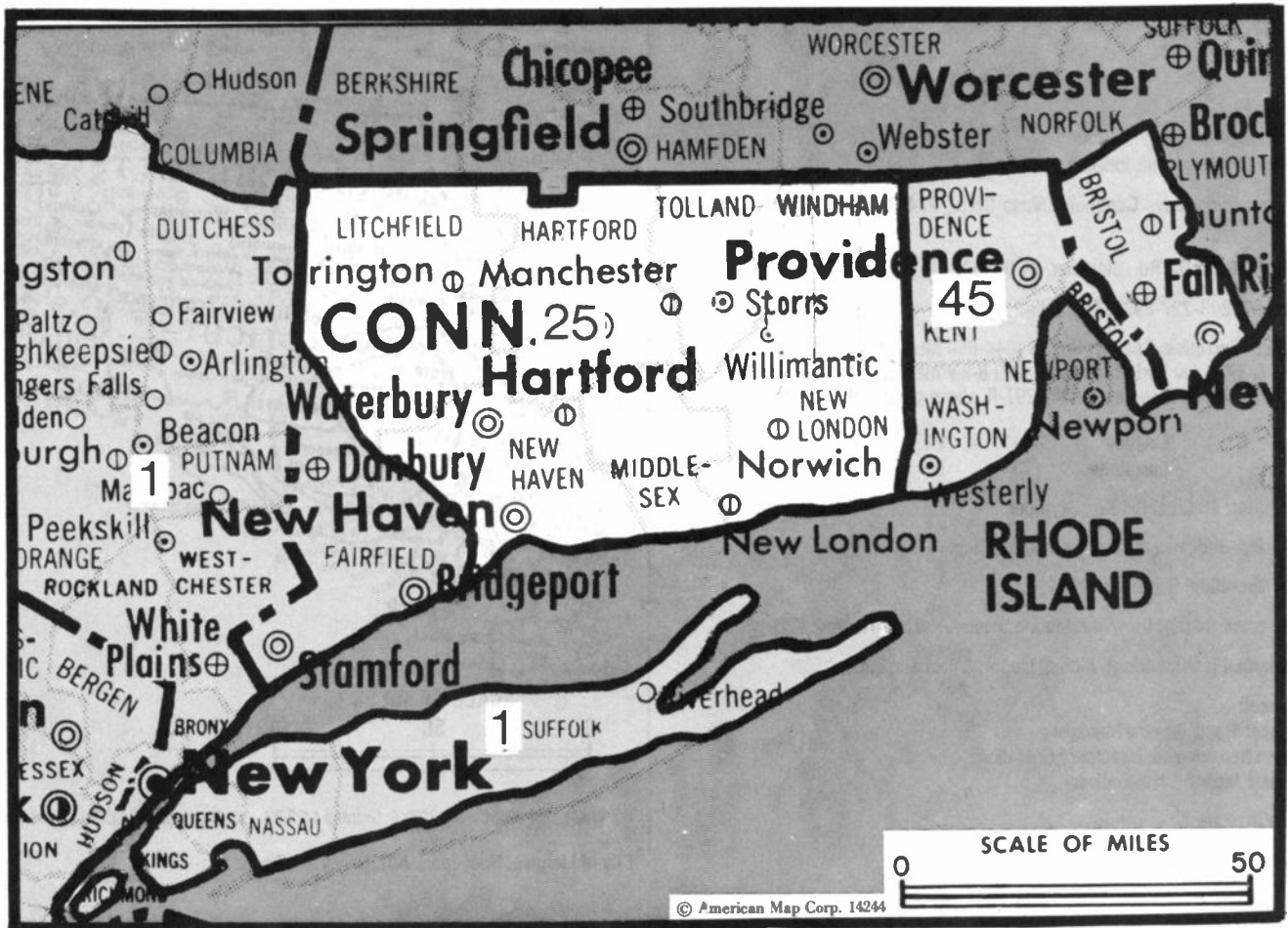
Colorado

**KWGN-TV—(Continued)
(Arbitron Data Continued)**

Net Weekly Circulation	State County	Total Households	TV Households	%
Between 25-49%	NEBRASKA			
	Kimball	1,600	1,600	100
	Morrill	2,100	2,100	100
	Sheridan	2,600	2,600	100
	Sioux	600	600	100
	SOUTH DAKOTA			
	Fall River	2,800	2,700	96
	Lawrence	8,100	8,000	99
	WASHINGTON			
	Wahkiakum	1,300	1,200	92
	WYOMING			
	Carbon	5,900	5,700	97
	Converse	3,800	3,700	97
	Fremont	11,900	11,600	97
	Johnson	2,300	2,200	96
	Natrona	23,400	23,000	98
Platte	3,200	3,100	97	
Between 5-24%	ARKANSAS			
	Polk	7,000	6,800	97
	CALIFORNIA			
	Mono	4,200	3,700	88
	Trinity	5,300	4,900	92
	COLORADO			
	Alamosa	4,900	4,700	96
	Archuleta	2,100	2,000	95
	Baca	1,900	1,700	89
	Costilla	1,200	1,100	92
	Dolores	600	500	83
	Hinsdale	200	200	100
	Mesa	37,600	36,800	98
	Pueblo	47,700	47,100	99
	Rio Grande	4,100	3,900	95
	Saguache	1,700	1,600	94
	FLORIDA			
	Dixie	4,100	4,000	98
	IOWA			
	Iowa	5,700	5,600	98
	IDAHO			
	Adams	1,200	1,200	100
	Camas	300	300	100
	Lemhi	2,900	2,700	93
	Oneida	1,200	1,200	100
	Teton	1,100	1,100	100
	INDIANA			
	Owen	6,800	6,700	99
	KANSAS			
	Cheyenne	1,400	1,400	100
	Hamilton	1,000	1,000	100
	Scott	2,000	2,000	100
	Wallace	700	700	100
	MICHIGAN			
	Montmorency	3,700	3,600	97
	MINNESOTA			
	Big Stone	2,400	2,400	100
	MISSOURI			
	Reynolds	2,500	2,400	96
	Worth	1,000	1,000	100
	MONTANA			
	Beaverhead	3,300	3,100	94
	Blaine	2,400	2,300	96
	Daniels	900	900	100
	Fallon	1,100	1,100	100

**KWGN-TV—Continued
(Arbitron Data Continued)**

Net Weekly Circulation	State County	Total Households	TV Households	%
Between 5-24%	Gallatin	19,500	18,900	97
	Jefferson	3,100	3,000	97
	Judith Basin	900	900	100
	Powder River	800	700	88
	Powell	2,200	2,100	95
	Yellowstone	44,500	43,900	99
	NORTH DAKOTA			
	Bowman	1,400	1,400	100
	NEBRASKA			
	Cherry	2,400	2,400	100
	Dundy	1,100	1,100	100
	Franklin	1,600	1,600	100
	Fumas	2,300	2,300	100
	Garden	1,000	1,000	100
	Hayes	500	500	100
	Holt	4,600	4,500	98
	Keith	3,400	3,400	100
	Loup	300	300	100
	Mc Pherson	200	200	100
	Perkins	1,300	1,300	100
Scotts Bluff	14,100	13,900	99	
Thomas	300	300	100	
NEW MEXICO				
Catron	1,000	900	90	
NEVADA				
Humboldt	5,000	4,900	97	
OKLAHOMA				
Beaver	2,300	2,300	100	
Cimarron	1,300	1,300	100	
OREGON				
Curry	8,800	8,200	93	
Wheeler	600	600	100	
PENNSYLVANIA				
Potter	6,300	6,100	97	
Sullivan	2,300	2,200	96	
SOUTH DAKOTA				
Bennett	1,100	1,100	100	
Butte	3,000	3,000	100	
Clark	1,700	1,700	100	
Custer	2,400	2,300	96	
Mc Pherson	1,300	1,300	100	
Meade	7,400	7,300	99	
Shannon	2,200	2,100	95	
Todd	2,400	2,300	96	
TENNESSEE				
Perry	2,500	2,500	100	
TEXAS				
Hudspeth	900	900	100	
Kimble	1,600	1,500	94	
Red River	5,600	5,500	98	
Sterling	500	500	100	
UTAH				
Uintah	6,600	6,400	97	
WASHINGTON				
Ferry	2,300	2,200	96	
WYOMING				
Crook	1,900	1,800	95	
Hot Springs	1,900	1,800	95	
Park	8,900	8,600	97	
Sublette	1,800	1,700	94	
Washakie	3,100	3,000	97	



Market	Arbitron A/DI TV Households	Rank	Market Area Commercial TV Stations
New York, NY	6,723,700	1	WABC-TV (7), WCBS-TV (2), WHAI-TV (43), WHSE-TV (68), WHSI-TV (67), WLIG (55), WMBC-TV (63), WNBC (4), WNJU (47), WNYW (5), WPIX (11), WTBY (54), WTZA (62), WWOR-TV (9), WXTV (41)
Hartford-New Haven, CT	912,400	25	WFSB (3), WTIC-TV (61), WTNH-TV (8), WTWS (26), WTXX (20), WVIT (30)
Providence, RI-New Bedford, MA	569,700	45	WJAR (10), WLNE (6), WNAC-TV (64), WOST-TV (69), WPRI-TV (12)

State Cross Reference List

Communities that receive programs of stations that are located elsewhere.

WTXX, Hartford	See Waterbury, CT
WTWS, Hartford	See New London, CT
WVIT, New Britain	See Hartford, CT
WTNH-TV, New Haven	See Hartford, CT

Connecticut Station Totals as of November 1, 1993

	VHF	UHF	TOTAL
Commercial Television Stations	2	5	7
Educational Television Stations	0	4	4
	2	9	11

Connecticut—Bridgeport

WHAI-TV

Ch. 43

Network Service: None, independent.

Licensee: Bridgeways Communications Corp., 274 Riverside Ave., Westport, CT 06880.

Studio: 80 Great Hill Rd., Seymour, CT 06483.

Telephone: 203-227-8932. **Fax:** 203-227-0537.

Technical Facilities: Channel No. 43 (644-650 MHz). Authorized power: 2298-kw max. & 1784-kw horizontal visual, 229.8-kw max. & 178.4-kw horizontal aural. Antenna: 510-ft. above av. terrain, 297-ft. above ground, 917-ft. above sea level.

Latitude	41°	21'	43"
Longitude	73°	06'	48"

Transmitter: 80 Great Hill Rd., Seymour.

Ownership: Bridgeways Communications Corp.

Began Operation: September 28, 1987.

Represented (legal): Crowell & Moring; Pepe & Hazard (Hartford, CT).

Represented (engineering): Moffet, Larson & Johnson Inc.

Personnel:

Michael Vlock, General Manager.

Harlan Neusebaren, Director of Operations.

Stewart Jaeser, Chief Engineer.

Rates: On request.

Arbitron Data: Not available.



WHAI-TV BMPCT-821207KF Granted 1/28/83 © American Map Corp., No. 14244

City of License: Bridgeport. ADI: New York. Rank: 1.

Connecticut—Hartford

WFSB

Ch. 3

Network Service: CBS.

Licensee: Post-Newsweek Stations Connecticut Inc., Three Constitution Plaza, Broadcast House, Hartford, CT 06103-1892.

Studio: Three Constitution Plaza, Hartford, CT 06103-1892.

Telephone: 203-728-3333. Fax: 203-247-8940.

Technical Facilities: Channel No. 3 (60-66 MHz). Authorized power: 100-kw visual, 20-kw aural. Antenna: Circularly polarized, 904-ft. above av. terrain, 518-ft. above ground, 1225-ft. above sea level.

Latitude 41° 46' 30"
Longitude 72° 48' 20"

Transmitter: 375 Deercliff Rd., Avon.

Multichannel TV Sound: Stereo only.

Satellite Earth Stations: Satcom Technologies, 9.1-meter C-band; RSI, 6.1-meter Ku & C-band; Vertex, 6.1-meter C-band; Vertex, 4.3-meter Ku-band; Scientific-Atlanta, Standard Communications, Radiation Systems receivers.

SNG Mobile Dish: Andrew, 2.4-meter Ku-band.

News Services: AP, CNN.

Ownership: Post-Newsweek Stations Inc. (Group Owner).

Began Operation: September 23, 1957. Sale to present owner by Travelers Corp. approved by FCC Jan. 30, 1974 (Television Digest, Vol. 13:5, 14:5).

Represented (sales): Blair Television.

Represented (legal): Covington & Burling.

Represented (engineering): Jules Cohen & Associates, P.C.

Personnel:

- Christopher Rohrs, Vice President & General Manager.
- Mark Effron, Vice President, News & Station Manager.
- Richard Ahles, Vice President, News & Public Affairs.
- Kathleen Keefe, General Sales Manager.
- Hope Etheridge, Business Manager.
- Oale Werner, Engineering Manager.
- Matthew Mixon, Program Director.
- Beth Horowitz, Promotion Director.
- Lisa Meter, Local Sales Manager.

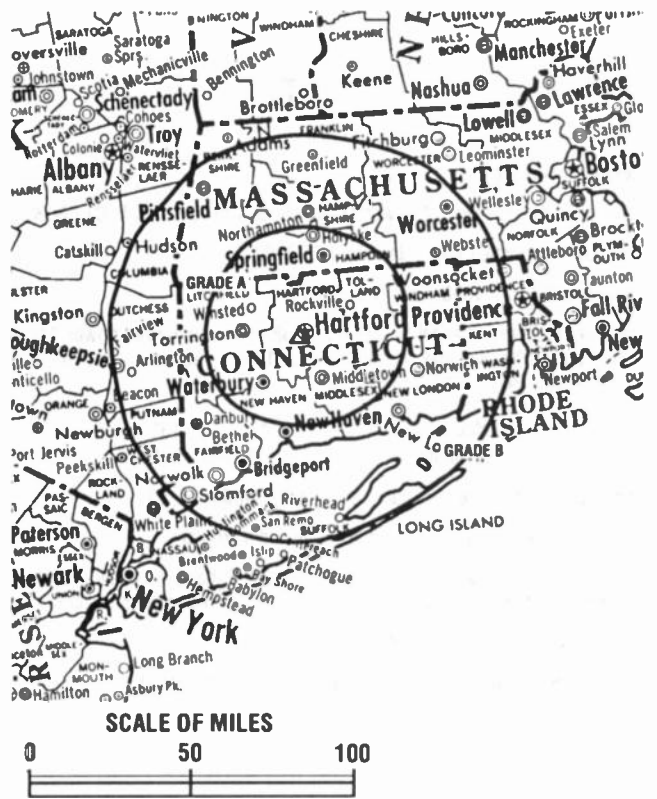
Highest 30 Sec. Rate: \$10,000.

NETWORK BASE HOURLY RATE: \$6337.

City of License: Hartford. ADI: Hartford-New Haven. Rank: 25.

Total Households: ©MSI Consumer Market Data as of 1/1/93. TV Homes, TV% and Circulation ©1993 Arbitron. County coverage based on Arbitron study.

Net Weekly Circulation	State County	Total Households	TV Households	%
50% & Over	Hartford	328,900	324,300	99
	Litchfield	68,100	67,000	98
	Middlesex	56,200	55,300	98
	New Haven	308,900	305,100	99



WFSB BPC1-193 Granted 7/18/56

© American Map Corp., No. 14244

Net Weekly Circulation	State County	Total Households	TV Households	%
50% & Over	New London	94,600	92,800	98
	Tolland	45,600	44,800	98
	Windham	38,400	37,700	98
MASSACHUSETTS				
	Berkshire	54,000	53,200	99
	Franklin	28,500	27,700	97
	Hampden	172,400	170,100	99
	Hampshire	50,800	49,800	98
CONNECTICUT				
Between 25-49%	Fairfield	304,000	300,800	99
MASSACHUSETTS				
Between 5-24%	Worcester	267,100	263,800	99
	NEW HAMPSHIRE			
	Cheshire	27,000	26,300	97
VERMONT				
	Windham	16,600	15,900	96
Station Totals		1,861,100	1,834,600	99
Net Weekly Circulation (1993)				1,156,900
Average Daily Circulation (1993)				624,800



Radio Frequency Systems, Inc.

Cablewave Systems Division

Cablewave Systems

60 Dodge Ave.
North Haven, CT 06473
(203) 239-3311
SALES FAX (203) 234-7718

- Turnkey RF Subsystems
- Bogner® LPTV, UHF, VHF, MMDS/ITFS antennas
- Flexwell® transmission line and connectors

Connecticut—Hartford

WTIC-TV

Ch. 61

Network Service: Fox.

Licensee: 61 Licensee Inc., 1 Fawcett Place, Suite 120, Greenwich, CT 06830.

Studio: One Corporate Center, Hartford, CT 06103.

Telephone: 203-629-1888. **Fax:** 203-293-1571.

Technical Facilities: Channel No. 61 (752-758 MHz). Authorized power: 5000-kw max. visual, 1000-kw max. aural. Antenna: 1692-ft. above av. terrain, 1339-ft. above ground, 2049-ft. above sea level.

Latitude 41° 42' 13"
Longitude 72° 49' 57"

Transmitter: Rattlesnake Mountain, near Rte. 6, Farmington, CT.

Multichannel TV Sound: Stereo and separate audio program.

Satellite Earth Stations: Scientific-Atlanta, 7-meter C-band; Scientific-Atlanta, 6.1-meter Ku & C-band; Microdyne, 5-meter C-band; Microdyne, 2.8-meter Ku-band.

News Services: AP, CNN, Fox News.

Ownership: Renaissance Communications Corp. (Group Owner).

Began Operation: September 17, 1984. Sale to present owner by Chase Communications Inc. approved by FCC Jan. 11, 1993 (Television Digest, Vol. 32:38).

Represented (sales): Seltel Inc.

Represented (legal): Nixon, Hargrave, Devans & Doyle.

Represented (engineering): Andrus & Associates Inc.

Personnel:

- Edward T. Karlik, President.
- Robert D. Gluck, Vice President & General Manager.
- Jerry Martin, General Sales Manager.
- Coleen Marren, News Director.
- John Mason, Program & Promotion Director.
- Louis Spitzer, Business Manager.
- Charlie Allen, Chief Engineer.
- Gene Gruenberg, Local Sales Manager.
- Larry Delia, Local Sales Manager.
- Dean Baldwin, Production Manager.

Highest 30 Sec. Rate: \$1000.

City of License: Hartford. **ADI:** Hartford-New Haven. **Rank:** 25.

Total Households: ©MSI Consumer Market Data as of 1/1/93. TV Homes, TV% and Circulation ©1993 Arbitron. County coverage based on Arbitron study.

Net Weekly Circulation	State County	Total Households	TV Households	%
50% & Over	CONNECTICUT Hartford	328,900	324,300	99



WTIC-TV BMPCT-840106KE Granted 9/26/84 © American Map Corp., No. 14244

Net Weekly Circulation	State County	Total Households	TV Households	%
50% & Over	Litchfield	68,100	67,000	98
	Middlesex	56,200	55,300	98
	New Haven	308,900	305,100	99
	New London	94,600	92,800	98
	Tolland	45,600	44,800	98
	Windham	38,400	37,700	98
Between 25-49%	MASSACHUSETTS Hampden	172,400	170,100	99
	Hampshire	50,800	49,800	98
Between 5-24%	MASSACHUSETTS Franklin	28,500	27,700	97
	CONNECTICUT Fairfield	304,000	300,800	99
Station Totals	MASSACHUSETTS Berkshire	54,000	53,200	99
	Net Weekly Circulation (1993)	1,550,400	1,528,600	99
Average Daily Circulation (1993)			794,600	328,300

Connecticut—New Britain-Hartford

WVIT

Ch. 30

Network Service: NBC.

Licensee: Arsenal M Sub 17 Inc., 1422 New Britain Ave., West Hartford, CT 06110.

Studio: 1422 New Britain Ave., West Hartford, CT 06110.

Telephones: 203-521-3030; 203-223-3603. TWX: 710-425-1078.

Fax: 203-521-3110.

Technical Facilities: Channel No. 30 (566-572 MHz). Authorized power: 3090-kw max. visual, 309-kw max. aural. Antenna: 1485-ft. above av. terrain, 1129-ft. above ground, 1849-ft. above sea level.

Latitude 41° 42' 02"
Longitude 72° 49' 57"

Transmitter: Rattlesnake Mountain, U.S. Rte. 6, Farmington, CT.

Multichannel TV Sound: Stereo and separate audio program.

Satellite Earth Stations: Scientific-Atlanta, 7-meter C-band; Harris, 6.1-meter Ku-band; Harris, 3.5-meter Ku-band; RCA Americom, 3.5-meter Ku-band; DX Engineering, Harris, M/A-Com, Scientific-Atlanta receivers.

SNG Mobile Dish: Andrew, 2.3-meter Ku-band.

News Services: AP, NBC.

Ownership: Viacom Broadcasting Inc. (Group Owner).

Began Operation: February 13, 1953. Sale to present owner by Plains TV Corp. approved by FCC March 13, 1978 (Television Digest, Vol. 17:25). Sale to Plains by NBC approved Sept. 23, 1959 by FCC (Vol. 15:26, 28, 39). Sale to NBC of WKNB-TV-AM, by Julian Gross and associates approved Dec. 12, 1956 (Vol. 11:2, 9, 22, 26; 12:50).

Represented (sales): TeleRep Inc.

Represented (legal): Arent, Fox, Kintner, Plotkin & Kahn.

Represented (engineering): A. D. Ring, P.C.

Personnel:

- Al Bova, Vice President & General Manager.
- Mildred McNeill, Vice President, News & Public Affairs.
- Ron Pulera, General Sales Manager.
- Tom O'Brien, Local Sales Manager.
- Rob Ewert, National Sales Manager.
- Ronni Attenello, Program Manager.
- Steve Schwaid, News Director.
- Roxann Nelson, Promotion Director.
- Bill Mendoza, Production Manager.
- Tom Sequin, Business Manager.
- Lavern Jeffreys, Public Affairs Producer.
- Nancy Greer, Marketing Manager.
- Fred Badecker, Chief Engineer.

Highest 30 Sec. Rate: \$6,000.

NETWORK BASE HOURLY RATE: \$1,100.

City of License: New Britain. ADI: Hartford-New Haven. Rank: 25.

Total Households: ©MSI Consumer Market Data as of 1/1/93. TV Homes, TV% and Circulation ©1993 Arbitron. County coverage based on Arbitron study.



WVIT BPCT-5219 Granted 11/3/78

© American Map Corp., No. 14244

Net Weekly Circulation	State County	Total Households	TV Households	%
50% & Over	CONNECTICUT			
	Hartford	328,900	324,300	99
	Litchfield	68,100	67,000	98
	Middlesex	56,200	55,300	98
	New Haven	308,900	305,100	99
	New London	94,600	92,800	98
	Tolland	45,600	44,800	98
	Windham	38,400	37,700	98
Between 25-49%	MASSACHUSETTS			
	Hampden	172,400	170,100	99
Between 5-24%	CONNECTICUT			
	Fairfield	304,000	300,800	99
	MASSACHUSETTS			
	Hampshire	50,800	49,800	98
Station Totals		1,467,900	1,447,700	99
Net Weekly Circulation (1993)				843,600
Average Daily Circulation (1993)				405,400

Our firm acted as financial advisor and broker in the 1978 sale of WVIT-TV

THE TED HEPBURN COMPANY

Ted Hepburn, President Todd Hepburn, Vice-President
325 Garden Road, Palm Beach, Florida 33480 (407) 863-8995
P.O. Box 43263, Cincinnati, OH 45243 0263 (513) 271-5400

Connecticut—New Haven-Hartford

WTNH-TV

Ch. 8

Network Service: ABC.

Licensee: Cook Inlet Communications Corp., 1800 Ave. of the Stars, Suite 450, Los Angeles, CA 90067.

Studio: 8 Elm St., New Haven, CT 06510.

Hartford Bureau: 2 Capitol Ave., Hartford, CT.

Mailing Address: Box 1859, New Haven, CT 06508.

Telephone: 203-784-8888. **TWX:** 710-465-1193. **Fax:** 203-773-1292.

Technical Facilities: Channel No. 8 (180-186 MHz). Authorized power: 166-kw visual, 33.1-kw aural. Antenna: 1210-ft. above av. terrain, 909-ft. above ground, 1549-ft. above sea level.

Latitude 41° 25' 23"
Longitude 72° 57' 06"

Transmitter: Talmadge Rd., Mad Hare Mountain, Hamden.

Multichannel TV Sound: Stereo and separate audio program.

Satellite Earth Stations: Harris, 9-meter C-band; Andrew, 7.3-meter C-band; Andrew, 5.6-meter Ku-band; Andrew, 4.5-meter C-band; Andrew, Avantek, DX Antenna, Harris receivers.

SNG Mobile Dish: Dalsat/Andrew, 2.3-meter Ku-band.

News Services: ABC, AP, CNN, MediaLink, UPI.

Ownership: Cook Inlet Communications Corp. (Group Owner).

Began Operation: June 15, 1948. Sale to present owners by Capital Cities Communications approved by FCC Nov. 14, 1985 (Television Digest, Vol. 25:30, 31). Sale to Capital Cities by Triangle Publications approved by FCC Feb. 24, 1971. Previous sale by Aldo DeDominicis-Patrick J. Goode interests approved June 20, 1956 (Vol. 12:21, 22, 25, 34).

Represented (sales): Petry Television.

Represented (legal): Wilmer, Cutler & Pickering.

Personnel:

Lewis Freifeld, President & General Manager.
Larry Manne, Station Manager.
Lou Verruto, General Sales Manager.
Harvey Adelberg, Local Sales Manager.
Cynthia Turner, Program Director.
Liz Crane, News Director.
Bob Russo, Engineering Manager.
Lisa Franco, Public Affairs Manager.
Steve Perler, Business Manager.
Stan Roman, Operations Manager.
Cathy Gugerty, Director of Creative Services.

Rates: On request.

City of License: New Haven. **ADI:** Hartford-New Haven. **Rank:** 25.

Total Households: ©MSI Consumer Market Data as of 1/1/93. TV Homes, TV% and Circulation ©1993 Arbitron. County coverage based on Arbitron study.



WTNH-TV BPCT-4582 Granted 5/17/76

© American Map Corp., No. 14244

Net Weekly Circulation	State County	Total Households	TV Households	%
50% & Over	CONNECTICUT			
	Hartford	328,900	324,300	99
	Litchfield	68,100	67,000	98
	Middlesex	56,200	55,300	98
	New Haven	308,900	305,100	99
	New London	94,600	92,800	98
	Tolland	45,600	44,800	98
Between 25-49%	CONNECTICUT			
	Fairfield	304,000	300,800	99
	Windham	38,400	37,700	98
Between 5-24%	MASSACHUSETTS			
	Hampden	172,400	170,100	99
	Hampshire	50,800	49,800	98
	NEW YORK			
	Suffolk	439,500	435,700	99
Station Totals		1,907,400	1,883,400	99
Net Weekly Circulation (1993)			937,900	
Average Daily Circulation (1993)			521,600	

Connecticut—New London

WTWS

Ch. 26

Network Service: None, independent.

Licensee: R & R Media Corp., Box 991, New London, CT 06320.

Studio: 216 Broad St., New London, CT 06320.

Telephone: 203-444-2626. Fax: 203-440-2601.

Technical Facilities: Channel No. 26 (542-548 MHz). Authorized power: 2820-kw max. visual, 282-kw max. aural. Antenna: 1251-ft. above av. terrain, 1200-ft. above ground, 1501-ft. above sea level.

Latitude 41° 25' 05"
Longitude 72° 11' 55"

Transmitter: 1.3-mi. SE on Hwy. 85, Montville.

Satellite Earth Stations: Comtech, 5-meter C-band; Winegard, 3-meter Ku & C-band; DX Engineering, Pinzone receivers.

News Service: UPI.

Ownership: R & R Media.

Began Operation: September 15, 1986.

Represented (legal): Reddy, Begley & Martin.

Personnel:

- Dale Foshee, Vice President & General Manager.
- Nancy Greene Schoenthal, Station & Business Manager.
- Bruce Fox, General Sales Manager.
- Bob Hanson, National Sales Manager.
- Glenn Peltier, Program Director.
- Steve Virgil, News Director.
- Don Miner, Chief Engineer.
- Mike Magnifico, Operations Manager.
- Donna Moxley, Promotion Director.
- Norm Whitehurst, Production Manager.

Rates: On request.

City of License: New London. ADI: Hartford-New Haven. Rank: 25.

Total Households: ©MSI Consumer Market Data as of 1/1/93. TV Homes, TV% and Circulation ©1993 Arbitron. County coverage based on Arbitron study.

Net Weekly Circulation	State County	Total Households	TV Households	%
Between 5-24%	CONNECTICUT Hartford	328,900	324,300	99



WTWS BMPCT-850828LE Granted 10/10/85 © American Map Corp., No. 14244

Net Weekly Circulation	State County	Total Households	TV Households	%
Between 5-24%	New London	94,600	92,800	98
	Tolland	45,600	44,800	98
	Windham	38,400	37,700	98
	RHODE ISLAND Washington	40,500	39,900	99
Station Totals		604,200	594,800	98
Net Weekly Circulation (1993)			89,800	
Average Daily Circulation (1993)			24,200	

THIS DATA IS AVAILABLE ON TAPE OR DISKETTE FOR USE ON YOUR OWN COMPUTER OR AS CUSTOMIZED REPORTS

WARREN PUBLISHING, INC.

Call Lynn Lovine or Karen Fahle • 202-872-9200

Connecticut—Waterbury

WTXX

Ch. 20

Network Service: None, independent.

Licensee: Counterpoint Communications Inc., 999 Whalley Ave. No.2A, Box 2988, New Haven, CT 06515-0088.

Studio: 15 Peach Orchard Rd., Prospect, CT 06712.

Mailing Address: 15 Peach Orchard Rd., Prospect, CT 06712.

Telephone: 203-575-2020. **Fax:** 203-575-7450.

Technical Facilities: Channel No. 20 (506-512 MHz). Authorized power: 2240-kw max. & 1700-kw horizontal visual, 224-kw max. & 170-kw horizontal aural. Antenna: 1200-ft. above av. terrain, 1013-ft. above ground, 1749-ft. above sea level.

Latitude 41° 31' 04"
Longitude 73° 01' 07"

Transmitter: 37 Peach Orchard Rd., Prospect, CT 06712.

Multichannel TV Sound: Stereo only.

Satellite Earth Stations: Scientific-Atlanta, 7-meter C-band; M/A-Corn, 3.7-meter Ku-band; Scientific-Atlanta, M/A-Corn receivers.

Ownership: Counterpoint Communications Inc.

Began Operation: September 4, 1953. Sale to Counterpoint Communications Inc. by Renaissance Communications approved by FCC January 14, 1993. Sale to Channel 20 Licensee Inc. by Odyssey Partners, et al., approved by FCC June 15, 1989 (Television Digest, Vol. 29:20). Previous sale by Thomas TV Inc. approved Nov. 9, 1981 (Vol. 21:18).

Represented (sales): MMT Sales Inc.

Represented (legal): Koteen & Naftalin.

Represented (engineering): Jules Cohen & Associates, P.C.

Personnel:

- Rod Bacon, General Manager.
- Jerome Martin, General Sales Manager.
- Thomas Forst, Local Sales Manager.
- Derek Dalton, National Sales Manager.
- Charles Allen, Chief Engineer.
- John Mason, Program & Promotion Director.
- Ken Karaszkiwicz, Business Manager.
- Richard Feiss III, Marketing Director.

Highest 30 Sec. Rate: \$1000.

City of License: Waterbury. **ADI:** Hartford-New Haven. **Rank:** 25.

Total Households: ©MSI Consumer Market Data as of 1/1/93. TV Homes, TV% and Circulation ©1993 Arbitron. County coverage based on Arbitron study.



WTXX BMPCT-820223KG Granted 3/11/82 © American Map Corp., No. 14244

Net Weekly Circulation	State County	Total Households	TV Households	%
Between 25-49%	CONNECTICUT			
	Fairfield	304,000	300,800	99
	Hartford	328,900	324,300	99
	Litchfield	68,100	67,000	98
	Middlesex	56,200	55,300	98
	New Haven	308,900	305,100	99
	New London	94,600	92,800	98
Between 5-24%	Tolland	45,600	44,800	98
	Windham	38,400	37,700	98
Station Totals	MASSACHUSETTS			
	Hampden	172,400	170,100	99
	MASSACHUSETTS			
Net Weekly Circulation (1993)	Franklin	28,500	27,700	97
	Hampshire	50,800	49,800	98
Average Daily Circulation (1993)	NEW YORK			
	Putnam	28,900	28,500	99
Station Totals		1,525,300	1,503,900	99
Net Weekly Circulation (1993)				548,800
Average Daily Circulation (1993)				172,000



Market	Arbitron ADI TV Households	Rank	Market Area Commercial TV Stations
Philadelphia, PA	2,661,800	4	KYW-TV (3), WBPH-TV (60), WCAU-TV (10), WFMZ-TV (69), WGBS-TV (57), WGTW (48), WHSP-TV (65), WMGM-TV (40), WPHL-TV (17), WPVI-TV (6), WTGI-TV (61), WTVE (51), WTXF (29), WWAC-TV (53)
Baltimore, MD	977,100	22	WBAL-TV (11), WBFF (45), WHSW-TV (24), WJZ-TV (13), WMAR-TV (2), WNUV-TV (54)
Salisbury, MD	98,800	163	WBOC-TV (16), WMDT (47)

Delaware Station Totals as of November 1, 1993

	VHF	UHF	TOTAL
Commercial Television Stations	0	1	1
Educational Television Stations	1	1	2
	1	2	3

Your message in this ad space could cost as little as \$95, and it will reach the people important to you!

Television & Cable Factbook

Delaware—Wilmington

WTGI-TV

Ch. 61

Network Service: Telemundo.

Licensee: Delaware Valley Bcstrs. L.P., 520 N. Delaware Ave., Philadelphia, PA 19123.

Studio: 520 N. Delaware Ave., Philadelphia, PA 19123.

Telephone: 215-923-2661. **Fax:** 215-923-2677.

Technical Facilities: Channel No. 61 (752-758 MHz). Authorized power: 3000-kw max. visual, 300-kw max. aural. Antenna: 958-ft. above av. terrain, 950-ft. above ground, 1049-ft. above sea level.

Latitude	39°	41'	43"
Longitude	75°	17'	55"

Transmitter: Old Vestry Rd., 2.8-mi. NNE of Woodstown.

Multichannel TV Sound: Stereo only.

Satellite Earth Stations: Vertex, 6.1-meter C-band; AFC, 4-meter Ku-band.

Ownership: Delaware Valley Broadcasters L.P.

Began Operation: July 9, 1986.

Represented (sales): Telemundo.

Represented (engineering): Mullaney Engineering Inc.

Personnel:

- Daniel G. Slape, General Manager.
- Uriel Rendon, Local Sales Manager.
- Dan Borowicz, Chief Engineer.
- Priscilla Bauer, Program Director.
- Patrick Pierantozzi, Business Manager.



WTGI-TV BMPCT-860617KF Granted 6/27/86 © American Map Corp., No. 14244

Highest 30 Sec. Rate: \$225.

Arbitron Data: Not available.

City of License: Wilmington. **ADI:** Philadelphia. **Rank:** 4.



Market	Arbitron ADI TV Households	Rank	Market Area Commercial TV Stations
Washington, DC	1,822,400	7	WDCA (20), WFTY (50), WJLA-TV (7), WRC-TV (4), WTKK (66), WTMW (14), WTTG (5), WUSA (9)
Pittsburgh, PA	1,152,500	17	KDKA-TV (2), WPCB-TV (40), WPGH-TV (53), WPTT-TV (22), WPXI (11), WTAE-TV (4)
Baltimore, MD	977,100	22	WBAL-TV (11), WBFF (45), WHISW-TV (24), WJZ-TV (13), WMAR-TV (2), WNUV-TV (54)
Salisbury, MD	98,800	163	WBOC-TV (16), WMDT (47)
Hagerstown, MD	45,400	192	WHAG-TV (25), WJAL (68), WYVN (60)

State Cross Reference List

Communities that receive programs of stations that are located elsewhere.

WYVN, Hagerstown	See Martinsburg, WV
WTKK, Washington	See Manassas, VA
WTMW, Washington	See Arlington, VA

District of Columbia Station Totals as of November 1, 1993

	VHF	UHF	TOTAL
Commercial Television Stations	4	2	6
Educational Television Stations	0	2	2
	4	4	8

District of Columbia—Washington

WDCA

Ch. 20

Network Service: None, independent.

Licensee: PSG of Washington Inc., 5202 River Rd., Bethesda, MD 20816.

Studio: 5202 River Rd., Bethesda, MD 20816.

Telephone: 301-986-9322. Fax: 301-654-3517.

Technical Facilities: Channel No. 20 (506-512 MHz). Authorized power: 4000-kw max. & 3090-kw horizontal visual, 400-kw max. & 309-kw horizontal aural. Antenna: 770-ft. above av. terrain, 809-ft. above ground, 1049-ft. above sea level.

Latitude 38° 57' 49.40"
Longitude 77° 06' 18.20"

Transmitter: 5202 River Rd., Bethesda, MD.

Multichannel TV Sound: Stereo only.

Satellite Earth Stations: Transmit/receive Harris, 9-meter C-band; Harris, 6-meter C-band; Harris, 3-meter C-band; AFC, 4-meter Ku-band; Harris receivers.

Ownership: Paramount Stations Group (Group Owner).

Began Operation: April 20, 1966. Sale to Improvement Leasing Co. by Milton Grant & assoc. approved by FCC May 7, 1969 (Television Digest, Vol. 8:50; 9:19). Sale to Taft Television & Radio by Improvement Leasing Co. approved by FCC Aug. 16, 1979 (Vol. 18:18; 19:30, 33-36). Sale to TVX by Taft approved Feb. 20, 1987 (Vol. 27:9, 14, 15).

Represented (sales): Seltel Inc.

Represented (legal): Leventhal, Senter & Lerman.

Personnel:

- Richard H. Williams, General Manager.
- Helen Feinbloom, General Sales Manager.
- J. W. Linkenauger, Local Sales Manager.
- Carl Miller, National Sales Manager.
- Sandy Pastoor, Program Director.
- Mark Feldman, Director, Marketing & Promotion.
- Pedro Perez, Chief Engineer.

Rates: On request.

City of License: Washington, DC. Rank: 7.

Total Households: ©MSI Consumer Market Data as of 1/1/93. TV Homes, TV% and Circulation ©1993 Arbitron. County coverage based on Arbitron study.

Net Weekly Circulation	State County	Total Households	TV Households	%
50% & Over	MARYLAND			
	Dorchester	12,200	12,100	99
	Prince Georges	264,000	263,200	100
	VIRGINIA			
	Fauquier	17,700	17,500	99
Loudoun	33,000	32,700	99	
Prince William	88,100	87,600	99	
Stafford	21,200	21,000	99	
Between 25-49%	DISTRICT OF COLUMBIA			
	Dist Of Columbia	245,000	242,900	99
	MARYLAND			
	Allegany	29,400	29,200	99
	Anne Arundel	154,700	154,100	100
	Baltimore	276,700	275,700	100
	Calvert	18,500	18,300	99
	Carroll	44,700	44,500	100
	Charles	35,400	35,100	99
	Frederick	55,700	55,400	99
	Howard	74,000	73,700	100
	Montgomery	302,700	301,700	100
	St Marys	26,900	26,700	99
	Talbot	13,000	12,900	99
	Washington	45,400	45,100	99
Wicomico	28,700	28,500	99	
Baltimore City	274,000	272,900	100	



WDCA BPCT-4374 Granted 10/5/70

© American Map Corp., No. 14244

Net Weekly Circulation	State County	Total Households	TV Households	%
Between 25-49%	PENNSYLVANIA			
	Franklin	46,700	45,400	97
	VIRGINIA			
	Albemarle	41,600	41,000	99
	Arlington	132,000	131,400	100
	Culpeper	10,200	10,100	99
	Fairfax	321,400	320,500	100
	Frederick	27,000	26,800	99
	King George	5,000	5,000	100
	Rappahannock	2,600	2,600	100
	Spotsylvania	28,600	28,300	99
	Warren	10,400	10,300	99
	WEST VIRGINIA			
Berkeley	23,500	23,300	99	
Mineral	10,200	10,100	99	
Between 5-24%	MARYLAND			
	Caroline	10,300	10,200	99
	Kent	6,800	6,800	100
	Queen Annes	13,300	13,200	99
	PENNSYLVANIA			
	Fulton	5,300	5,100	96
	VIRGINIA			
Clarke	4,400	4,400	100	
Greene	3,900	3,800	97	
Madison	4,200	4,100	98	
Orange	8,400	8,300	99	
Page	8,300	8,300	100	
Pittsylvania	42,100	41,700	99	
Rockbridge	11,700	11,600	99	
Rockingham	32,000	31,700	99	
Westmoreland	6,300	6,200	98	
(Continued on page A-230)				
Station Totals		2,906,800	2,890,200	99
Net Weekly Circulation (1993)				1,197,400
Average Daily Circulation (1993)				422,000

District of Columbia—Washington

WFTY

Ch. 50

Network Service: None, independent.

Licensee: Channel 50 Inc., 12276 Wilkins Ave., Rockville, MD 20852.

Studio: 12276 Wilkins Ave., Rockville, MD 20852.

Telephone: 301-230-1550. Fax: 301-881-3441.

Technical Facilities: Channel No. 50 (686-692 MHz). Authorized power: 2450-kw max. & 1860-kw horizontal visual, 245-kw max. & 186-kw horizontal aural. Antenna: 570-ft. above av. terrain, 509-ft. above ground, 797-ft. above sea level.

Latitude 38° 57' 44"
Longitude 77° 01' 36"

Holds CP for change to 2438-kw max. visual, 810-ft. above av. terrain, 732-ft. above ground, 1020-ft. above sea level BMPCT-871109KG.

Transmitter: NW Corner of 9th & Peabody, Washington.

Satellite Earth Stations: Scientific-Atlanta, 4-meter C-band; ADM, 3-meter C-band.

Ownership: Corridor Broadcasting Corp. (Group Owner).

Began Operation: November 1, 1981. Sale to present owners by Theodore S. Ledbetter Jr. approved by FCC Jan. 17, 1985.

Represented (sales): Roslin TV Sales.

Represented (legal): Patton, Boggs & Blow.

Personnel:

- Nolanda Hill, Chairman of the Board & President.
- Ed Shea, Vice President & General Manager.
- Don Hazen, Vice President, Engineering & Operations.
- Jim Lange, Chief Engineer.
- Pam Bankett, Promotion Director.

Rates: On request.

City of License: Washington. ADI: Washington, DC. Rank: 7.

Total Households: ©MSI Consumer Market Data as of 1/1/93. TV Homes, TV% and Circulation ©1993 Arbitron. County coverage based on Arbitron study.

Net Weekly Circulation	State County	Total Households	TV Households	%
Between 5-24%	DISTRICT OF COLUMBIA			
	Dist Of Columbia	245,000	242,900	99
	MARYLAND			
	Anne Arundel	154,700	154,100	100
	Calvert	18,500	18,300	99
	Carroll	44,700	44,500	100
	Charles	35,400	35,100	99
	Howard	74,000	73,700	100
	Montgomery	302,700	301,700	100
	Prince Georges	264,000	263,200	100



WFTY BMPCT-871109KG Granted 1/27/88 © American Map Corp., No. 14244

Net Weekly Circulation	State County	Total Households	TV Households	%
Between 5-24%	St Marys	26,900	26,700	99
	Talbot	13,000	12,900	99
	Baltimore City	274,000	272,900	100
	VIRGINIA			
	Arlington	132,000	131,400	100
	Clarke	4,400	4,400	100
	Culpeper	10,200	10,100	99
	Fairfax	321,400	320,500	100
	Fauquier	17,700	17,500	99
	King George	5,000	5,000	100
	Loudoun	33,000	32,700	99
	Prince William	88,100	87,600	99
	Rappahannock	2,600	2,600	100
	WEST VIRGINIA			
	Jefferson	13,500	13,400	99
Station Totals		2,080,800	2,071,200	100
Net Weekly Circulation (1993)				297,800
Average Daily Circulation (1993)				75,600

District of Columbia—Washington

WJLA-TV Ch. 7

Network Service: ABC.

Licensee: WJLA Inc., 3007 Tilden St. NW, Washington, DC 20008.

Studio: 3007 Tilden St. NW, Washington, DC 20008.

Telephone: 202-364-7777. **TWX:** 710-822-9505. **Fax:** 202-362-1124.

Technical Facilities: Channel No. 7 (174-180 MHz). Authorized power: 316-kw visual, 48-kw aural. Antenna: 770-ft. above av. terrain, 640-ft. above ground, 1049-ft. above sea level.

Latitude 38° 57' 01"
Longitude 77° 04' 47"

Transmitter: 4010 Chesapeake St. NW.

Multichannel TV Sound: Stereo only.

Satellite Earth Stations: Satcom Technologies, 5.5-meter Ku-band; Satcom Technologies, 7-meter C-band; Microdyne, 3.1-meter Ku & C-band; Comtech, 3.5-meter Ku & C-band; Andrew, 5-meter C-band; Microdyne, Comtech receivers.

SNG Mobile Dish: Satcom Technologies, 2.3-meter Ku-band.

News Services: AP, UPI.

Ownership: Allbritton Communications Company (Group Owner).

Began Operation: October 3, 1947. As WMAL-TV, de facto control transferred with WMAL-AM-FM from Washington Star Communications Inc. to Joe Allbritton in 1975 (Television Digest, Vol. 15:30, 31, 32).

Represented (sales): Katz American Television; Canadian Communications Co.

Represented (legal): Hogan & Hartson.

Personnel:

John O. Sawhill, President & General Manager.
Judy Williams, Director of Sales.
Gary Wordlaw, News Director.
John Tollefson, Operations & Engineering Director.
Jennifer Shirley, Finance & Administration Director.

Rates: On request.

NETWORK BASE HOURLY RATE: \$2550.

City of License: Washington. **ADI:** Washington, DC. **Rank:** 7.

Total Households: ©MSI Consumer Market Data as of 1/1/93. TV Homes, TV% and Circulation ©1993 Arbitron. County coverage based on Arbitron study.

Net Weekly Circulation	State County	Total Households	TV Households	%
50% & Over	DISTRICT OF COLUMBIA			
	Dist Of Columbia	245,000	242,900	99
	MARYLAND			
	Allegany	29,400	29,200	99
	Anne Arundel	154,700	154,100	100
	Calvert	18,500	18,300	99
	Charles	35,400	35,100	99
	Frederick	55,700	55,400	99
	Howard	74,000	73,700	100
	Montgomery	302,700	301,700	100
	Prince Georges	264,000	263,200	100
	St Marys	26,900	26,700	99
	Talbot	13,000	12,900	99
	Washington	45,400	45,100	99
	PENNSYLVANIA			
	Franklin	46,700	45,400	97
	VIRGINIA			
	Arlington	132,000	131,400	100
	Clarke	4,400	4,400	100
	Culpeper	10,200	10,100	99
Fairfax	321,400	320,500	100	
Fauquier	17,700	17,500	99	
Frederick	27,000	26,800	99	



WJLA-TV BMPCT-7405 Granted 7/25/72 © American Map Corp., No. 14244

Net Weekly Circulation	State County	Total Households	TV Households	%
50% & Over	King George	5,000	5,000	100
	Loudoun	33,000	32,700	99
	Prince William	88,100	87,600	99
	Rappahannock	2,600	2,600	100
	Spotsylvania	28,600	28,300	99
	Stafford	21,200	21,000	99
	Warren	10,400	10,300	99
	Westmoreland	6,300	6,200	98
	WEST VIRGINIA			
	Berkeley	23,500	23,300	99
	Jefferson	13,500	13,400	99
	Mineral	10,200	10,100	99
	Between 25-49%	MARYLAND		
Carroll		44,700	44,500	100
Queen Annes		13,300	13,200	99
PENNSYLVANIA				
Fulton		5,300	5,100	96
Between 5-24%	VIRGINIA			
	Orange	8,400	8,300	99
	Page	8,300	8,300	100
	Shenandoah	12,800	12,700	99
	WEST VIRGINIA			
Hampshire	6,500	6,400	98	
Morgan	5,100	5,000	98	
Between 5-24%	MARYLAND			
	Baltimore	276,700	275,700	100
	Caroline	10,300	10,200	99
	Cecil	26,000	25,900	100
	Dorchester	12,200	12,100	99
	Harford	67,100	66,800	100
Kent	6,800	6,800	100	
(Continued on page A-230)				
Station Totals		2,975,900	2,958,800	99
Net Weekly Circulation (1993)			1,764,200	
Average Daily Circulation (1993)			950,800	

District of Columbia—Washington

WRC-TV

Ch. 4

Network Service: NBC.

Licensee: NBC Subsidiary Inc. 5, 4001 Nebraska Ave. NW, Washington, DC 20016.

Studio: 4001 Nebraska Ave. NW, Washington, DC 20016.

Telephone: 202-885-4000. TWX: 202-965-0804. Fax: 202-885-4104.

Technical Facilities: Channel No. 4 (66-72 MHz). Authorized power: 100-kw visual, 15.1-kw aural. Antenna: 627-ft. above av. terrain, 469-ft. above ground, 856-ft. above sea level.

Latitude 38° 56' 23.80"
Longitude 77° 04' 53.50"

Transmitter: 4001 Nebraska Ave. NW.

Satellite Earth Stations: Scientific-Atlanta, 7-meter; Scientific-Atlanta, 5-meter.

News Services: AP, UPI, NBC.

Ownership: National Broadcasting Co. (Group Owner).

Began Operation: June 27, 1947.

Represented (sales): Petry Television Inc.

Personnel:

Allan Horlick, President & General Manager.
Stephen Dickler, Sales Manager.
Margaret McNally, Sales Manager.
Kathleen McCampbell, Director, Programming.
James Powell, Managing Director, Station Operations.
Sandi Yost, Director, Advertising & Promotion.
Carol Baker, Director, Operations & Engineering Production.
Paul Besson, Director, Employee Relations.
Wendy White, Managing Editor.
Richard Reingold, Director, News.

Rates: On request.

NETWORK BASE HOURLY RATE: \$2150.

City of License: Washington. ADI: Washington, DC. Rank: 7.

Total Households: ©MSI Consumer Market Data as of 1/1/93. TV Homes, TV% and Circulation ©1993 Arbitron. County coverage based on Arbitron study.

Net Weekly Circulation	State County	Total Households	TV Households	%
50% & Over	DISTRICT OF COLUMBIA			
	Dist Of Columbia	245,000	242,900	99
	MARYLAND			
	Anne Arundel	154,700	154,100	100
	Calvert	18,500	18,300	99
	Charles	35,400	35,100	99
	Frederick	55,700	55,400	99
	Howard	74,000	73,700	100
	Montgomery	302,700	301,700	100
	Prince Georges	264,000	263,200	100
	St Marys	26,900	26,700	99
	Talbot	13,000	12,900	99
	Washington	45,400	45,100	99
	VIRGINIA			
	Arlington	132,000	131,400	100
	Clarke	4,400	4,400	100
	Culpeper	10,200	10,100	99
	Fairfax	321,400	320,500	100
	Fauquier	17,700	17,500	99
	Frederick	27,000	26,800	99
	King George	5,000	5,000	100
	Loudoun	33,000	32,700	99
Page	8,300	8,300	100	
Prince William	88,100	87,600	99	
Rappahannock	2,600	2,600	100	
Shenandoah	12,800	12,700	99	
Spotsylvania	28,600	28,300	99	



WRC-TV BPCT-890316KE Granted 6/28/89 © American Map Corp., No. 14244

Net Weekly Circulation	State County	Total Households	TV Households	%
50% & Over	Stafford	21,200	21,000	99
	Warren	10,400	10,300	99
	Westmoreland	6,300	6,200	98
	WEST VIRGINIA			
	Berkeley	23,500	23,300	99
	Jefferson	13,500	13,400	99
Between 25-49%	MARYLAND			
	Caroline	10,300	10,200	99
	Carroll	44,700	44,500	100
	Dorchester	12,200	12,100	99
	Queen Annes	13,300	13,200	99
	Wicomico	28,700	28,500	99
Between 5-24%	PENNSYLVANIA			
	Franklin	46,700	45,400	97
	VIRGINIA			
	Orange	8,400	8,300	99
	Rockingham	32,000	31,700	99
	WEST VIRGINIA			
	Hampshire	6,500	6,400	98
	Morgan	5,100	5,000	98
	MARYLAND			
	Baltimore	276,700	275,700	100
Cecil	26,000	25,900	100	
Harford	67,100	66,800	100	
Kent	6,800	6,800	100	
Baltimore City	274,000	272,900	100	
PENNSYLVANIA				
Adams	29,100	28,500	98	
VIRGINIA				
Augusta	37,700	37,300	99	
(Continued on page A-230)				
Station Totals		2,948,000	2,931,400	99
Net Weekly Circulation (1993)				1,758,200
Average Daily Circulation (1993)				915,100

District of Columbia—Washington

WTTG
Ch. 5

Network Service: Fox.

Licensee: Fox Television Stations Inc., 5151 Wisconsin Ave. NW, Washington, DC 20016.

Studio: 5151 Wisconsin Ave. NW, Washington, DC 20016.

Telephone: 202-244-5151. **TWX:** 910-881-5757. **Fax:** 202-244-1745.

Technical Facilities: Channel No. 5 (76-82 MHz). Authorized power: 100-kw visual, 15-kw aural. Antenna: 770-ft. above av. terrain, 705-ft. above ground, 1049-ft. above sea level.

Latitude 38° 57' 21"
Longitude 77° 04' 57"

Transmitter: 5151 Wisconsin Ave. NW, Washington.

Multichannel TV Sound: Stereo only.

Satellite Earth Stations: Microdyne, 10-meter; Microdyne, 5-meter; Vertex, 6.1-meter; Microdyne, Standard Communications receivers.

News Services: AP, UPI.

Ownership: Fox Television Stations Inc. (Group Owner).

Began Operation: January 1, 1947. Sale by Metromedia Inc. to present owner approved by FCC Nov. 14, 1985.

Represented (sales): TeleRep Inc.

Personnel:

- Thomas Herwitz, Vice President & General Manager.
- James Burke, Vice President & General Sales Manager.
- David Levy, Vice President, Finance & Administration.
- Richard Slenker, Vice President, Operations & Engineering.
- Lindy Spero, Vice President & Director, Creative Services.
- Glenn Dyer, Vice President, Programming.
- Phil Metlin, Acting News Director.
- Arthur Leffler, Local Sales Manager.
- Jan Evans, National Sales Manager.
- J. David Lewis, Chief Engineer.
- Lynn Luria Fanaroff, Public Relations Director.
- Mark Poertner, Production Manager.

Highest 30 Sec. Rate: \$12,000.

City of License: Washington. **ADI:** Washington, DC. **Rank:** 7.

Total Households: ©MSI Consumer Market Data as of 1/1/93. TV Homes, TV% and Circulation ©1993 Arbitron. County coverage based on Arbitron study.

Net Weekly Circulation	State County	Total Households	TV Households	%
50% & Over	DISTRICT OF COLUMBIA			
	Dist Of Columbia	245,000	242,900	99
	MARYLAND			
	Allegany	29,400	29,200	99
	Anne Arundel	154,700	154,100	100
	Calvert	18,500	18,300	99
	Caroline	10,300	10,200	99
	Carroll	44,700	44,500	100
	Charles	35,400	35,100	99
	Dorchester	12,200	12,100	99
	Frederick	55,700	55,400	99
	Harford	67,100	66,800	100
	Howard	74,000	73,700	100
	Montgomery	302,700	301,700	100
	Prince Georges	264,000	263,200	100
	Queen Annes	13,300	13,200	99
	St Marys	26,900	26,700	99
	Talbot	13,000	12,900	99
	Washington	45,400	45,100	99
	Wicomico	28,700	28,500	99
	PENNSYLVANIA			
Franklin	46,700	45,400	97	



WTTG BMPCT-5854 Granted 6/25/63

© American Map Corp., No. 14244

Net Weekly Circulation	State County	Total Households	TV Households	%
50% & Over	VIRGINIA			
	Arlington	132,000	131,400	100
	Clarke	4,400	4,400	100
	Culpeper	10,200	10,100	99
	Fairfax	321,400	320,500	100
	Fauquier	17,700	17,500	99
	Frederick	27,000	26,800	99
	King George	5,000	5,000	100
	Loudoun	33,000	32,700	99
	Page	8,300	8,300	100
	Prince William	88,100	87,600	99
	Rappahannock	2,600	2,600	100
	Rockingham	32,000	31,700	99
	Shenandoah	12,800	12,700	99
	Spotsylvania	28,600	28,300	99
	Stafford	21,200	21,000	99
	Warren	10,400	10,300	99
	Westmoreland	6,300	6,200	98
WEST VIRGINIA	Berkeley	23,500	23,300	99
	Hampshire	6,500	6,400	98
	Hardy	4,500	4,400	98
	Jefferson	13,500	13,400	99
	Mineral	10,200	10,100	99
	Morgan	5,100	5,000	98
DELAWARE	Sussex	45,700	45,200	99
	MARYLAND			
	Baltimore	276,700	275,700	100
	Kent	6,800	6,800	100
Somerset	8,200	8,100	99	
(Continued on page A-230)				
Station Totals		3,423,700	3,400,500	99
Net Weekly Circulation (1993)				2,021,900
Average Daily Circulation (1993)				928,600

District of Columbia—Washington

WUSA

Ch. 9

Network Service: CBS.

Licensee: Gannett Co. Inc., 4100 Wisconsin Ave. NW, Washington, DC 20016.

Studio: 4100 Wisconsin Ave. NW, Washington, DC 20016.

Telephone: 202-895-5999. TWX: 710-822-9776. Fax: 202-966-7948.

Technical Facilities: Channel No. 9 (186-192 MHz). Authorized power: 316-kw visual, 31.6-kw aural. Antenna: 770-ft. above av. terrain, 640-ft. above ground, 1049-ft. above sea level.

Latitude 38° 57' 01"
Longitude 77° 04' 47"

Transmitter: 4001 Brandywine St. NW.

Satellite Earth Stations: Scientific-Atlanta, 7-meter C-band; Scientific-Atlanta, 4.5-meter C-band; Harris, 6.1-meter C-band; Harris, 4.5-meter Ku-band; Harris, Scientific-Atlanta receivers.

News Services: AP, UPI, Reuters, Western Union Weather.

Ownership: Gannett Broadcasting Group (Group Owner).

Began Operation: January 16, 1949 as WOIC. Sold to CBS (45%) and Washington Post (55%) August 1950 (Television Digest, Vol. 6:25). Washington Post acquired 100% in October 1954 (Vol. 10:42). Exchange for WWJ-TV (now WDIV), Detroit, MI approved by FCC May 18, 1978 (Vol. 17:58; 18:21). Sale by Evening News Assn. to present owner approved Jan. 13, 1986.

Represented (sales): Blair Television.

Represented (legal): Reed, Smith, Shaw & McClay.

Personnel:

- Henry K. Yaggi III, President & General Manager.
- David Pearce, Vice President, News.
- Chuck Cowdrey, Vice President, Sales.
- Sandra Butler-Jones, Vice President, Broadcast Operations.
- Kevin O'Tool, Vice President, Business.
- Paul Malkie, Vice President & Creative Services Director.
- Michael Miller, National Sales Manager.
- Richard Dyer, Local Sales Manager.
- William Beckner, Chief Engineer.
- James Martin, Operations Manager.
- Colette Free, Human Resources Manager.
- Khalim Piankhi, Manager, Community Affairs.

Rates: On request.

City of License: Washington. ADI: Washington, DC. Rank: 7.

Total Households: ©MSI Consumer Market Data as of 1/1/93. TV Homes, TV% and Circulation ©1993 Arbitron. County coverage based on Arbitron study.

Net Weekly Circulation	State County	Total Households	TV Households	%
50% & Over	DISTRICT OF COLUMBIA			
	Dist Of Columbia	245,000	242,900	99
50% & Over	MARYLAND			
	Allegany	29,400	29,200	99
	Anne Arundel	154,700	154,100	100
	Calvert	18,500	18,300	99
	Charles	35,400	35,100	99
	Frederick	55,700	55,400	99
	Howard	74,000	73,700	100
	Montgomery	302,700	301,700	100
	Prince Georges	264,000	263,200	100
	St Marys	26,900	26,700	99
	Talbot	13,000	12,900	99
	Washington	45,400	45,100	99
	PENNSYLVANIA			
	Franklin	46,700	45,400	97
	VIRGINIA			
	Arlington	132,000	131,400	100
Clarke	4,400	4,400	100	



WUSA BMPCT-7389 Granted 8/17/72

© American Map Corp., No. 14244

Net Weekly Circulation	State County	Total Households	TV Households	%
50% & Over	WEST VIRGINIA			
	Culpeper	10,200	10,100	99
	Fairfax	321,400	320,500	100
	Fauquier	17,700	17,500	99
	Frederick	27,000	26,800	99
	King George	5,000	5,000	100
	Loudoun	33,000	32,700	99
	Prince William	88,100	87,600	99
	Rappahannock	2,600	2,600	100
	Rockingham	32,000	31,700	99
	Shenandoah	12,800	12,700	99
	Spotsylvania	28,600	28,300	99
	Stafford	21,200	21,000	99
	Warren	10,400	10,300	99
	Westmoreland	6,300	6,200	98
	Between 25-49%	MARYLAND		
Berkeley		23,500	23,300	99
Hampshire		6,500	6,400	98
Hardy		4,500	4,400	98
Jefferson		13,500	13,400	99
Between 25-49%	PENNSYLVANIA			
	Mineral	10,200	10,100	99
Between 25-49%	MARYLAND			
	Morgan	5,100	5,000	98
Between 25-49%	MARYLAND			
	Carroll	44,700	44,500	100
Between 25-49%	QUEEN ANNES			
	Queen Annes	13,300	13,200	99
Between 25-49%	PENNSYLVANIA			
	Fulton	5,300	5,100	96
Between 25-49%	VIRGINIA			
	Albemarle	41,600	41,000	99
	Augusta	37,700	37,300	99
	Caroline	6,700	6,600	99
	Madison	4,200	4,100	98
(Continued on page A-230)				
Station Totals		2,914,200	2,896,900	99
Net Weekly Circulation (1993)				1,812,900
Average Daily Circulation (1993)				986,300

District of Columbia

WDCB, Washington (Arbitron Data Continued)

Net Weekly Circulation	State County	Total Households	TV Households	%
Between 5-24%	WEST VIRGINIA			
	Hampshire	6,500	6,400	98
	Hardy	4,500	4,400	98
	Jefferson	13,500	13,400	99
	Morgan	5,100	5,000	98

WRC-TV, Washington (Arbitron Data Continued)

Net Weekly Circulation	State County	Total Households	TV Households	%
Between 5-24%	VIRGINIA			
	Caroline	6,700	6,600	99
	Essex	3,300	3,200	97
	Madison	4,200	4,100	98
	Richmond	2,700	2,700	100
	WEST VIRGINIA			
	Hardy	4,500	4,400	98

WUSA, Washington (Arbitron Data Continued)

Net Weekly Circulation	State County	Total Households	TV Households	%
Between 25-49%	VIRGINIA			
	Orange	8,400	8,300	99
	Page	8,300	8,300	100
Between 5-24%	WEST VIRGINIA			
	Grant	4,100	4,000	98
	MARYLAND			
	Baltimore	276,700	275,700	100
	Dorchester	12,200	12,100	99
	Kent	6,800	6,800	100
	Baltimore City	274,000	272,900	100
	PENNSYLVANIA			
	Adams	29,100	28,500	98
	VIRGINIA			
Essex	3,300	3,200	97	
Northumberland	4,600	4,500	98	
Richmond	2,700	2,700	100	
WEST VIRGINIA				
Pendleton	3,100	3,000	97	

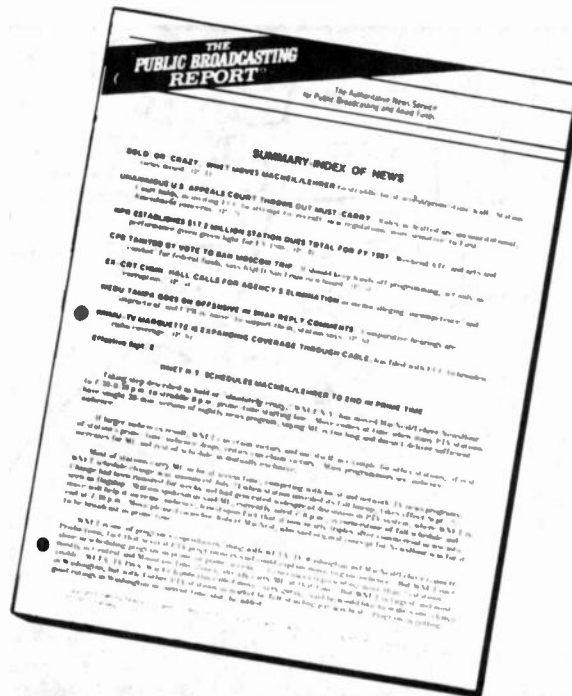
WTTG, Washington (Arbitron Data Continued)

Net Weekly Circulation	State County	Total Households	TV Households	%
Between 25-49%	MARYLAND			
	Worcester	14,600	14,400	99
	Baltimore City	274,000	272,900	100
	PENNSYLVANIA			
	Adams	29,100	28,500	98
	Bedford	18,200	17,800	98
	Fulton	5,300	5,100	96
	VIRGINIA			
	Albemarle	41,600	41,000	99
	Augusta	37,700	37,300	99
	Caroline	6,700	6,600	99
	Essex	3,300	3,200	97
	Madison	4,200	4,100	98
	Northumberland	4,600	4,500	98
	Orange	8,400	8,300	99
Between 5-24%	DELAWARE			
	Kent	40,400	40,100	99
	MARYLAND			
	Cecil	26,000	25,900	100
	PENNSYLVANIA			
	Cumberland	75,700	74,500	98
	York	132,000	130,000	98
	VIRGINIA			
	Accomack	12,900	12,700	98
	Greene	3,900	3,800	97
	Henry	28,900	28,600	99
Richmond	2,700	2,700	100	
WEST VIRGINIA				
Grant	4,100	4,000	98	

WJLA-TV, Washington (Arbitron Data Continued)

Net Weekly Circulation	State County	Total Households	TV Households	%
Between 5-24%	MARYLAND			
	Wicomico	28,700	28,500	99
	Baltimore City	274,000	272,900	100
	PENNSYLVANIA			
	Adams	29,100	28,500	98
	Bedford	18,200	17,800	98
	VIRGINIA			
	Augusta	37,700	37,300	99
	Caroline	6,700	6,600	99
	Madison	4,200	4,100	98
	Northumberland	4,600	4,500	98
	Richmond	2,700	2,700	100

The biweekly newsletter that covers everything that's happening in public broadcasting... the news and the facts behind the news...



PUBLIC BROADCASTING REPORT

Public Broadcasting Report is the totally independent information service that covers significant developments on all public broadcasting fronts... from CPB and PBS to NPR and other network programming... from marketing innovations to new technologies... you will follow all the action, *as it develops!*

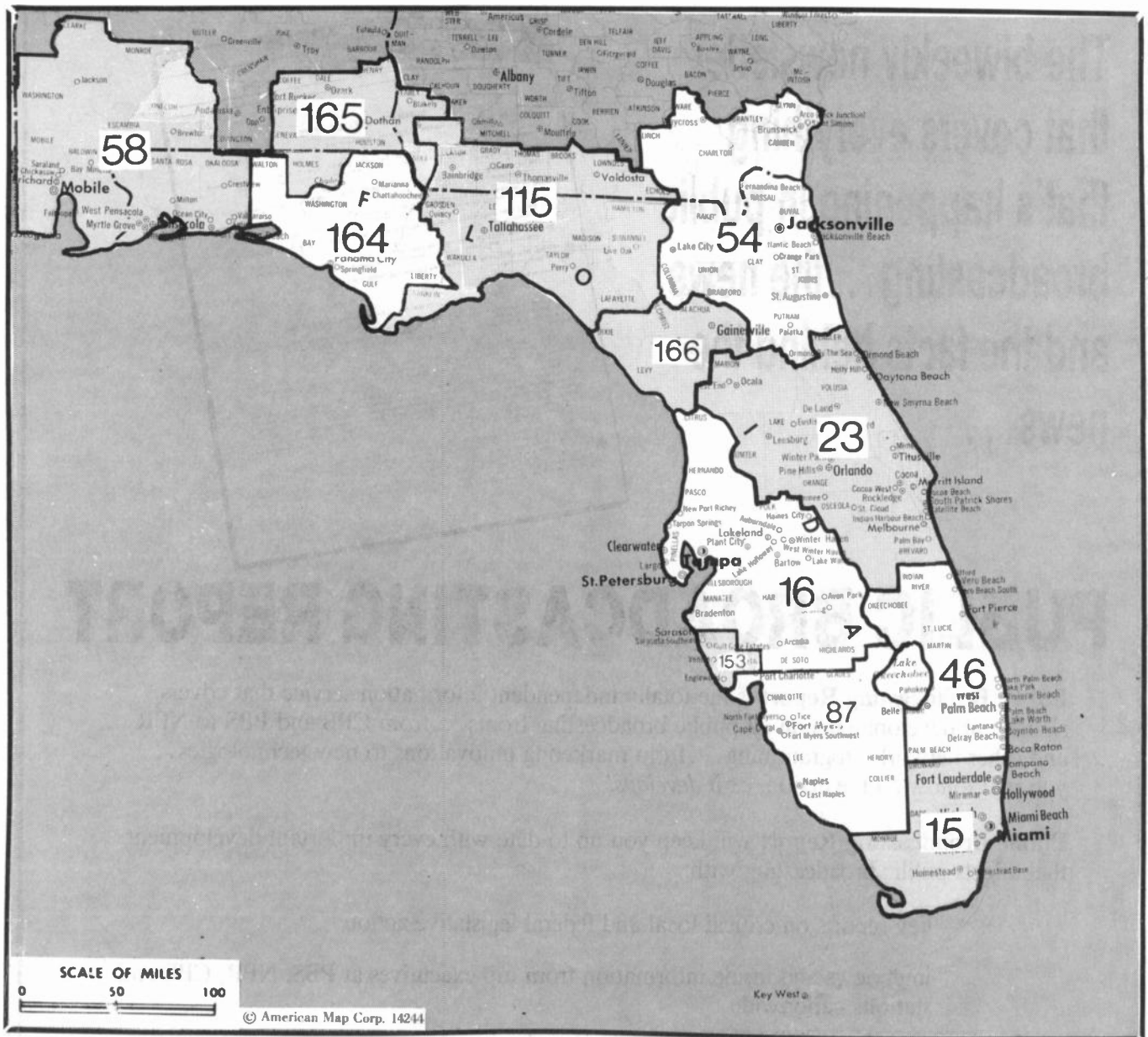
Public Broadcasting Report will keep you up to date with every important development that affects public broadcasting with:

- key reports on critical local and federal legislative action
- interviews and inside information from top executives at PBS, NPR, CPB and stations nationwide
- coverage of the latest industry studies and research
- in-depth analyses of regulatory developments
- early warnings about grants and awards complete with application deadlines

If you have a stake in public broadcasting, a personal subscription to PBR could make a substantial difference in your ability to pursue funding, spot trends, anticipate the impact of developments and make even more informed business decisions.

For subscription information, call collect: (202) 872-9200.

Warren Publishing, Inc.
2115 Ward Court, N.W.
Washington, D.C. 20037



Market	Arbitron ADI TV Households	Rank	Market Area Commercial TV Stations
Miami, FL	1,308,200	15	WBFS-TV (33), WCIX (6), WDLP-TV (35), WDZL (39), WEYS (22), WHFT (45), WLTV (23), WPLG (10), WSCV (51), WSVN (7), WTVJ (4), WYHS-TV (69)
Tampa-St. Petersburg, FL	1,266,600	16	WBHS-TV (50), WCLF (22), WFLA-TV (8), WFTS (28), WTMV (32), WTOG (44), WTSP (10), WTTA (38), WTVT (13)
Orlando-Daytona Beach-Melbourne, FL	972,100	23	WACX (55), WBSF (43), WCPX-TV (6), WESH (2), WFTV (9), WIRB (56), WKCF (18), WOFL (35), WTGL-TV (52)
West Palm Beach-Fort Pierce-Vero Beach, FL	569,100	46	WFGC (61), WFLX (29), WPBF (25), WPEC (12), WPTV (5), WTVX (34)
Jacksonville, FL	487,300	54	WAWS-TV (30), WBSG-TV (21), WJKS (17), WJXT (4), WNFT (47), WTLV (12)
Mobile, AL-Pensacola, FL	465,200	58	WALA-TV (10), WEAR-TV (3), WFGX (35), WHBR (33), WJTC (44), WKRG-TV (5), WMPV-TV (21), WPML (15)
Fort Myers-Naples, FL	290,500	87	WBBH-TV (20), WEVU (26), WFTX (36), WINK-TV (11), WNPL-TV (46)
Tallahassee, FL-Thomasville, GA	201,100	115	WCTV (6), WTLH (49), WTWC (40), WTXL-TV (27)
Sarasota, FL	133,500	153	WBSV-TV (62), WWSB (40)
Panama City, FL	94,800	164	WJHG-TV (7), WMBB (13), WPGX (28)
Dothan, AL	94,700	165	WDAU (34), WDHN (18), WTVY (4)
Gainesville, FL	92,800	166	WCJB (20), WOGX (51)

State Cross Reference List

Communities that receive programs of stations that are located elsewhere.

WWSB, Bradenton	See Sarasota, FL
WFTX, Cape Coral	See Fort Myers, FL
WCLF, Clearwater	See Tampa, FL
WKCF, Clermont	See Orlando, FL
WTGL-TV, Cocoa	See Orlando, FL
WCPX-TV, WESH, WFTV, Daytona Beach	See Orlando, FL
WSCV, Fort Lauderdale	See Miami, FL
WTVX, Fort Pierce	See West Palm Beach, FL
WFGX, Fort Walton Beach	See Pensacola, FL
WYHS-TV, Hollywood	See Miami, FL
WTMV, Lakeland	See Tampa, FL
WACX, Leesburg	See Orlando, FL
WIRB & WBSF, Melbourne	See Orlando, FL
WEVU & WNPL-TV, Naples	See Fort Myers, FL
WOGX, Ocala	See Gainesville, FL
WALA-TV, WKRQ-TV, WMPV-TV & WPML, Pensacola	See Mobile, AL
WFTS, WTOG, WTSP, WTTA & WTVT, St. Petersburg	See Tampa, FL
WTLH, Tallahassee	See Bainbridge, GA
WPBF, Tequesta	See West Palm Beach, FL
WBSV-TV, Venice	See Sarasota, FL
WTVX, Vero Beach	See West Palm Beach, FL

Florida Station Totals as of November 1, 1993

	VHF	UHF	TOTAL
Commercial Television Stations	19	41	60
Educational Television Stations	5	11	16
	24	52	76

COMMUNICATIONS DAILY

If it deals with electronic communications,
we've got it covered!

Call 202-872-9200 for more information.

Florida—Fort Myers

WBBH-TV

Ch. 20

Network Service: NBC.

Licensee: Waterman Bcstg. Corp. of Florida, Box 7578, Fort Myers, FL 33911-7578.

Studio: 3719 Central Ave., Fort Myers, FL 33901.

Telephone: 813-939-2020. Fax: 813-939-2152.

Technical Facilities: Channel No. 20 (506-512 MHz). Authorized power: 5000-kw max. & 2619-kw horizontal visual, 500-kw max. & 262-kw horizontal aural. Antenna: 1482-ft. above av. terrain, 1518-ft. above ground, 1549-ft. above sea level.

Latitude 26° 49' 27"
Longitude 81° 45' 51"

Transmitter: Rte. 31, 2.3-mi. S of Tuckers Corner.

Satellite Earth Station: Harris, 10-meter Ku-band; Harris receivers.

News Services: AP, UPI.

Ownership: Waterman Broadcasting Corp. (Group Owner).

Began Operation: December 18, 1968. Sale to present owners by William N. Dakos, et al., approved by FCC July 9, 1979.

Represented (sales): Katz Continental Television.

Represented (legal): Cohn & Marks.

Represented (engineering): Cohen, Dippell & Everist, P.C.

Personnel:

Steve Pontius, Vice President & General Manager.

Diane Gower, General Sales Manager.

Gerald Poppe, Director of Finance.

Evelyn Jewett, National Sales Administrator.

Chere Avery, News Director.

Harris Segal, Program Coordinator.

Wayne Phillips, Chief Engineer.

Randy Foulds, Marketing & Promotion Director.

Bob Jones, Creative Services/Production.

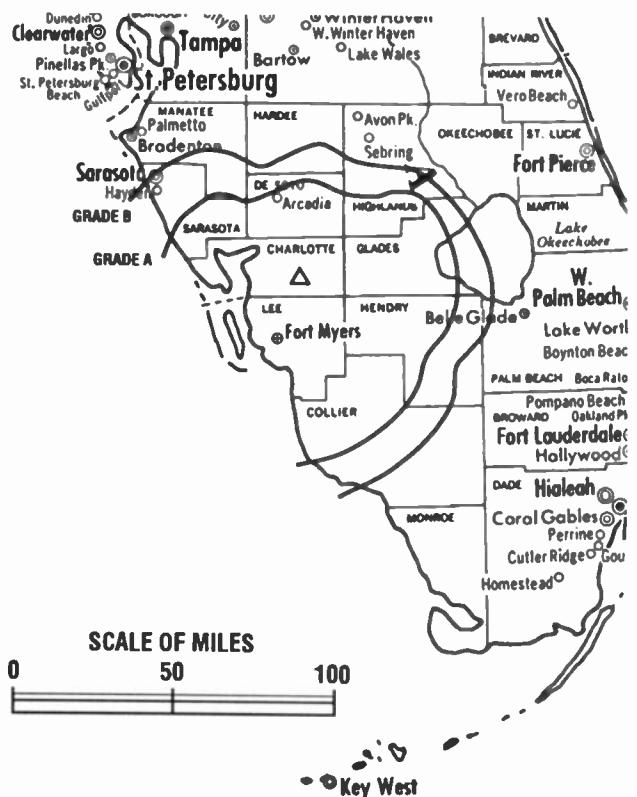
Evelyn Jewett, Computer Traffic Manager.

Highest 30 Sec. Rate: \$2000.

NETWORK BASE HOURLY RATE: \$750.

City of License: Fort Myers. ADI: Fort Myers-Naples. Rank: 87.

Total Households: ©MSI Consumer Market Data as of 1/1/93. TV Homes, TV% and Circulation ©1993 Arbitron. County coverage based on Arbitron study.



WBBH-TV BMPCT-820426KE Granted 9/3/82 © American Map Corp., No. 14244

Net Weekly Circulation	State County	Total Households	TV Households	%
50% & Over	FLORIDA			
	Charlotte	52,900	52,300	99
	Collier	67,200	66,100	98
	Glades	3,000	2,900	97
	Hendry	8,900	8,700	98
	Lee	151,500	150,100	99
Between 25-49%	FLORIDA			
	De Soto	8,600	8,500	99
Between 5-24%	FLORIDA			
	Highlands	31,700	31,300	99
	Sarasota	131,500	130,500	99
Station Totals		455,300	450,400	99
Net Weekly Circulation (1993)			262,900	
Average Daily Circulation (1993)			166,300	

Florida—Naples-Fort Myers

WEVU

Ch. 26

Network Service: ABC.

Licensee: FCVS Communications, 1221 Sunset Blvd., West Columbia, SC 29169.

Studio: 3451 Bonita Bay Blvd., Bonita Springs, FL 33923.

Telephone: 813-495-9388. Fax: 813-947-1722.

Technical Facilities: Channel No. 26 (542-548 MHz). Authorized power: 5000-kw max. visual, 500-kw max. aural. Antenna: 1209-ft. above av. terrain, 1224-ft. above ground, 1249-ft. above sea level.

Latitude 26° 25' 22"
Longitude 81° 37' 49"

Transmitter: 21990 Carter Rd., Estero, FL 33928.

Multichannel TV Sound: Stereo and separate audio program.

Satellite Earth Stations: Andrew, 7.3-meter C-band; Comtech, 7.3-meter C-band; Andrew, Pinzone receivers.

News Service: AP.

Ownership: FCVS Communications Inc. (Group Owner).

Began Operation: August 21, 1974. Sale to present owner by Caloosa Television Corp. approved by FCC Aug. 28, 1992. Sale to Caloosa Television Corp. approved by FCC Aug. 24, 1978.

Represented (sales): Settel Inc.

Represented (engineering): Moffet, Larson & Johnson Inc.

Personnel:

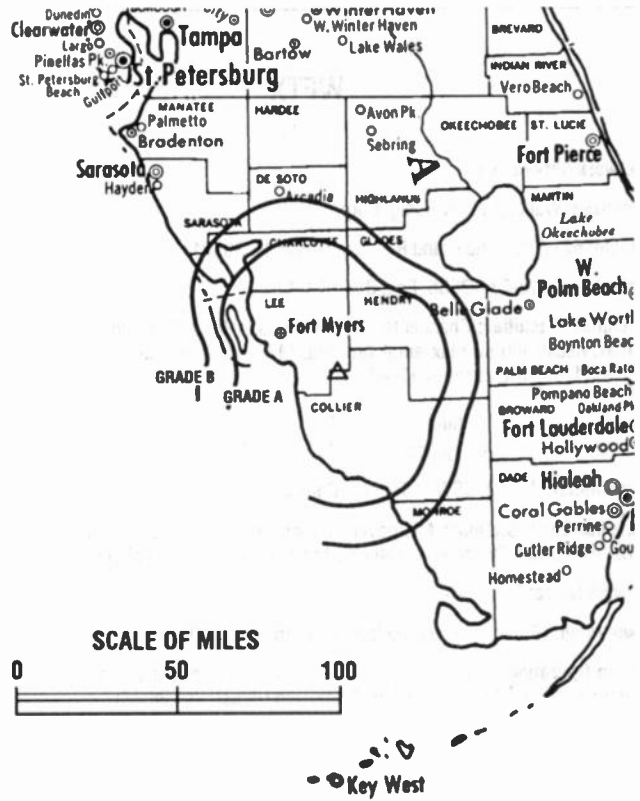
- Jeanne Findlater, Vice President & General Manager.
- Robert White, Station Manager & News Director.
- Jesse Daniels, General Sales Manager.
- Bill Mihm, National & Regional Sales Manager.
- Dave McKelvey, Chief Engineer.
- Carolyn Wagner, Promotion Director.
- Jim Goin, Production Manager.

Highest 30 Sec. Rate: \$12,000.

City of License: Naples. ADI: Fort Myers-Naples. Rank: 87.

Total Households: ©MSI Consumer Market Data as of 1/1/93. TV Homes, TV% and Circulation ©1993 Arbitron. County coverage based on Arbitron study.

Net Weekly Circulation	State County	Total Households	TV Households	%
50% & Over	FLORIDA			
	Charlotte	52,900	52,300	99
	Collier	67,200	66,100	98
	Lee	151,500	150,100	99



WEVU BPCT-860702KG Granted 6/10/88 © American Map Corp., No. 14244

Net Weekly Circulation	State County	Total Households	TV Households	%
Between 25-49%	FLORIDA			
	Hendry	8,900	8,700	98
Between 5-24%	FLORIDA			
	De Soto	8,600	8,500	99
	Glades	3,000	2,900	97
Station Totals		292,100	288,600	99
Net Weekly Circulation (1993)			214,700	
Average Daily Circulation (1993)			101,200	

EMCEE

UHF, VHF, ITFS/MMDS
Broadcast Products and Services
Turnkey Systems Since 1960

PO Box 68 • White Haven, PA 18661 • 717-443-9575
1-800-233-6193 FAX 717-443-9257

Florida—Cape Coral

WFTX

Ch. 36

Network Service: Fox.

Licensee: Wabash Valley Bcstg. Corp.

Studio: 621 S.W. Pine Island Rd., Cape Coral, FL 33991.

Telephone: 813-574-3636. Fax: 813-574-4803.

Technical Facilities: Channel No. 36 (602-608 MHz). Authorized power: 5000-kw max. visual, 500-kw max. aural. Antenna: 1476-ft. above av. terrain, 1477-ft. above ground, 1506-ft. above sea level.

Latitude 26° 47' 43"
Longitude 81° 48' 04"

Transmitter: 4.9-mi. SSW of Tuckers Comer.

Satellite Earth Stations: Microdyne, 7-meter C-band; Prodelin, 3-meter C-band; United Satellite Systems, 3-meter Ku-band; Automation Techniques receivers.

News Service: Fox News.

Ownership: Wabash Valley Broadcasting Corp. (Group Owner).

Began Operation: October 14, 1985. Sale to present owner by Family TV Assoc. approved by FCC Nov. 25, 1986 (Television Digest, Vol. 26:38).

Represented (sales): Petry Television Inc.

Represented (legal): Dow, Lohnes & Albertson.

Represented (engineering): B. Scott Baxter & Associates.

Personnel:

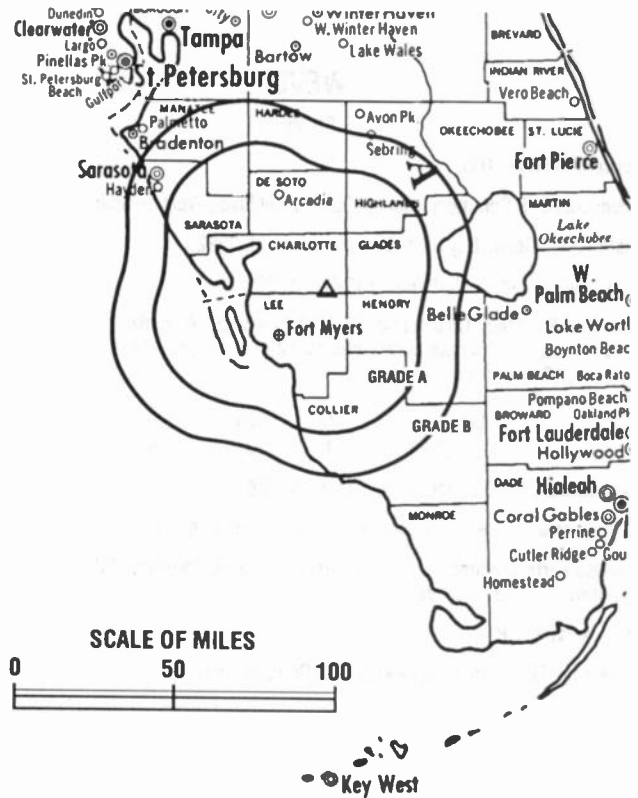
- Chris Andrews, General Manager.
- Ron Brown, General Sales Manager.
- Carole Nelson, National Sales Manager.
- Mark Pierce, News Director.
- Merrily Carlson, Program Manager.
- Jerry Blevins, Chief Engineer.
- Jon Esther, Creative Services Director.
- Pam O'Donnell, Business Manager.

Rates: On request.

City of License: Cape Coral. ADI: Fort Myers-Naples. Rank: 87.

Total Households: ©MSI Consumer Market Data as of 1/1/93. TV Homes, TV% and Circulation ©1993 Arbitron. County coverage based on Arbitron study.

Net Weekly Circulation	State County	Total Households	TV Households	%
50% & Over	FLORIDA Charlotte	52,900	52,300	99



WFTX BPCT-861031KE Granted 12/5/86 © American Map Corp., No. 14244

Net Weekly Circulation	State County	Total Households	TV Households	%
50% & Over	Collier	67,200	66,100	98
	Lee	151,500	150,100	99
Between 25-49%	FLORIDA			
	De Soto	8,600	8,500	99
	Hendry	8,900	8,700	98
Between 5-24%	FLORIDA			
	Glades	3,000	2,900	97
	Hardee	6,400	6,300	98
	Highlands	31,700	31,300	99
	Okeechobee	10,900	10,800	99
Station Totals		472,600	467,500	99
Net Weekly Circulation (1993)				227,800
Average Daily Circulation (1993)				100,000

Florida—Fort Myers

WINK-TV

Ch. 11

Network Service: CBS.

Licensee: Fort Myers Broadcasting Co., Box 1060, Fort Myers, FL 33902.

Studio: 2824 Palm Beach Blvd., Fort Myers, FL 33916.

Telephone: 813-334-1131. **Fax:** 813-334-0744.

Technical Facilities: Channel No. 11 (198-204 MHz). Authorized power: 316-kw visual, 31.6-kw aural. Antenna: Circularly polarized, 1478-ft. above av. terrain, 1475-ft. above ground, 1505-ft. above sea level.

Latitude 26° 48' 01"
Longitude 81° 45' 48"

Transmitter: State Rte. 31, 3.8-mi. S of Tuckers Corner, FL.

Multichannel TV Sound: Stereo only.

Satellite Earth Stations: Harris, 9-meter C-band; Microdyne, 7-meter Ku & C-band; Scientific-Atlanta, 7-meter C-band; Scientific-Atlanta, 4.6-meter C-band; Paracclipse, 4-meter C-band; Harris, Microdyne, Scientific-Atlanta, Wegener, Zephyr receivers.

AM Affiliate: WINK, 1-kw, 1240 kHz (CBS).

FM Affiliate: WINK-FM, 100-kw, 96.9 MHz (No. 245), 1320-ft.

News Services: AP, CNN, Florida News Network, NIWS.

Ownership: Fort Myers Bcstg. Co.

Began Operation: March 6, 1954.

Represented (sales): Blair Television.

Represented (legal): Leibowitz & Spencer.

Represented (engineering): Lohnes & Culver.

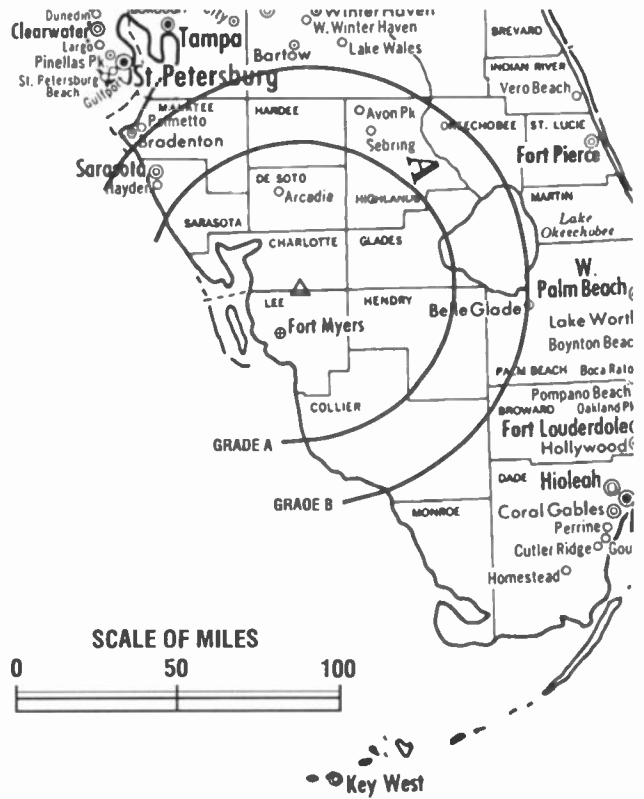
Personnel:

- Joseph C. Schwartzel, Vice President & General Manager.
- Mel Martin, Station Manager & News Director.
- Karen Skinner, Vice President & Treasurer.
- Gary Gardner, General Sales Manager.
- Ron Cooke, National Sales Manager.
- Pam Sheffield, Program Director.
- Galen Hassinger, Director of Engineering.
- Tim Briggs, Production Manager.

Rates: On request.

City of License: Fort Myers. **ADI:** Fort Myers-Naples. **Rank:** 87.

Total Households: ©MSI Consumer Market Data as of 1/1/93. TV Homes, TV% and Circulation ©1993 Arbitron. County coverage based on Arbitron study.



WINK-TV BPCT-870205KH Granted 5/18/87 © American Map Corp., No. 14244

Net Weekly Circulation	State County	Total Households	TV Households	%
50% & Over	FLORIDA			
	Charlotte	52,900	52,300	99
	Collier	67,200	66,100	98
	De Soto	8,600	8,500	99
	Glades	3,000	2,900	97
	Hendry	8,900	8,700	98
Between 25-49%	Highlands	31,700	31,300	99
	Lee	151,500	150,100	99
Between 5-24%	FLORIDA			
	Sarasota	131,500	130,500	99
	Hardee	6,400	6,300	98
Station Totals		461,700	456,700	99
Net Weekly Circulation (1993)				314,800
Average Daily Circulation (1993)				187,500

Florida—Naples

WNPL-TV Ch. 46

Network Service: None, independent.

Licensee: Southwest Florida Telecommunications Inc., Box 414646, Naples, FL 33941.

Studio: 2150 Goodlette Rd., Naples, FL 33940.

Telephone: 813-261-4600. **Fax:** 813-261-4603.

Technical Facilities: Channel No. 46 (662-668 MHz). Authorized power: 3192-kw max. visual, 319-kw max. aural. Antenna: 1014-ft. above av. terrain, 1001-ft. above ground, 1027-ft. above sea level.

Latitude 26° 25' 22"
Longitude 81° 37' 49"

Transmitter: 21990 Carter Rd., Estero.

Ownership: Southwest Florida Telecommunications Inc.

Began Operation: October 22, 1990.

Represented (sales): Adam Young Inc.

Represented (legal): Latham & Watkins.

Represented (engineering): Magnuson & Associates.

Personnel:

- Jack L. Spiess, General Manager.
- Bill Shane, Program Director.
- Phil Beckman, Chief Engineer.
- Alice Salvatore, Office Manager.

Highest 30 Sec. Rate: \$100.

City of License: Naples. **ADI:** Fort Myers-Naples. **Rank:** 87.

Total Households: ©MSI Consumer Market Data as of 1/1/93. TV Homes, TV% and Circulation ©1993 Arbitron. County coverage based on Arbitron study.

Net Weekly Circulation	State County	Total Households	TV Households	%
Between 25-49%	FLORIDA			
	Collier	67,200	66,100	98



WNPL-TV BMPCT-910528KN Granted 6/27/91 © American Map Corp., No. 14244

Net Weekly Circulation	State County	Total Households	TV Households	%
Between 5-24%	FLORIDA			
	Hendry	8,900	8,700	98
	Lee	151,500	150,100	99
Station Totals		227,600	224,900	99
Net Weekly Circulation (1993)				62,300
Average Daily Circulation (1993)				20,100

Florida—Gainesville

WCJB

Ch. 20

Network Service: ABC.

Licensee: Diversified Communications, 5 Milk St., Box 7437, Portland, ME 04112.

Studio: 6220 N.W. 43rd St., Gainesville, FL 32606.

Mailing Address: Box 147020, Gainesville, FL 32614-7020.

Telephone: 904-377-2020. TWX: 510-100-8946. Fax: 904-371-0747.

Technical Facilities: Channel No. 20 (506-512 MHz). Authorized power: 2808-kw max. & 2350-kw horizontal visual, 282-kw max. & 235-kw horizontal aural. Antenna: 925-ft. above av. terrain, 985-ft. above ground, 1049-ft. above sea level.

Latitude 29° 32' 11"
Longitude 82° 24' 00"

Transmitter: 1.35-mi. S of Wacahoota.

Multichannel TV Sound: Stereo only.

Satellite Earth Stations: Andrew, 7.3-meter C-band; Microdyne, 7-meter C-band; RCA, 4.5-meter Ku-band; Avantek, M/A-Com, Microdyne receivers.

News Services: ABC, AP, Florida News Network.

Ownership: Diversified Communications Inc. (Group Owner).

Began Operation: April 7, 1971. Sale to present owner by William E. Minshall approved by FCC Oct. 12, 1976.

Represented (sales): Blair Television.

Represented (engineering): Cohen, Dippell & Everist, P.C.

Personnel:

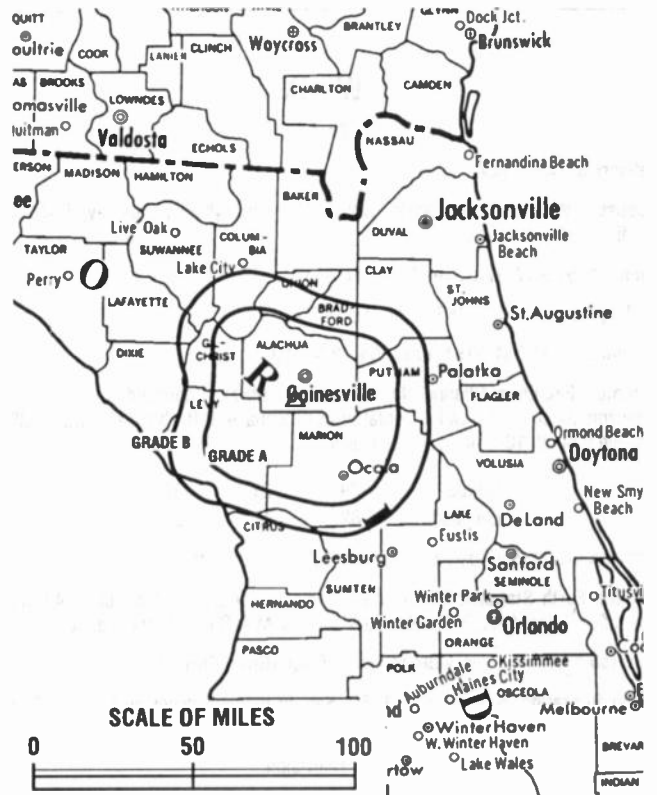
- Carolyn Catlin, Vice President & General Manager.
- Liz Mattox, General Sales Manager.
- Skip Painton, National Sales Manager.
- Bob Williams, News Director.
- Karen Woolstead, Program Director.
- Robin Snyder, Promotion Director.
- Tim Hoskinson, Controller.
- Michael Sherrill, Director of Engineering.
- Alan Johns, Director of Production Services.
- Sheri Cason, Traffic Manager.

Rates: On request.

City of License: Gainesville. ADI: Gainesville. Rank: 166.

Total Households: ©MSI Consumer Market Data as of 1/1/93. TV Homes, TV% and Circulation ©1993 Arbitron. County coverage based on Arbitron study.

Net Weekly Circulation	State County	Total Households	TV Households	%
50% & Over	FLORIDA			
	Alachua	74,100	72,900	98
	Columbia	16,100	15,900	99
	Dixie	4,100	4,000	98
	Gilchrist	3,500	3,500	100



WCJB BPCT-800124KF Granted 10/15/82 ©American Map Corp., No. 14244

Net Weekly Circulation	State County	Total Households	TV Households	%
50% & Over	Levy	10,500	10,200	97
	Marion	84,500	83,200	98
	Suwannee	10,400	10,200	98
	Union	2,600	2,600	100
Between 25-49%	FLORIDA			
	Bradford	7,400	7,300	99
	Lafayette	1,900	1,800	98
Between 5-24%	FLORIDA			
	Citrus	44,300	43,600	98
	Hamilton	3,600	3,500	97
	Putnam	26,000	25,700	99
	Taylor	6,500	6,400	98
Station Totals		295,500	290,800	98
Net Weekly Circulation (1993)				164,300
Average Daily Circulation (1993)				98,800

Your message in this ad space could cost as little as \$95, and it will reach the people important to you!

Television & Cable Factbook

Florida—Ocala-Gainesville

WOGX

Ch. 51

Network Service: Fox.

Licensee: Wabash Valley Bcstg. Corp., 401 Pennsylvania Parkway, Suite 300, Indianapolis, IN 46280.

Studio: 1551 S.W. 37th Ave., Ocala, FL 34474.

Mailing Address: Box 3985, Ocala, FL 34478.

Telephone: 904-351-5151. **Fax:** 904-237-5423.

Technical Facilities: Channel No. 51 (692-698 MHz). Authorized power: 2750-kw horizontal visual, 275-kw horizontal aural. Antenna: 920-ft. above av. terrain, 889-ft. above ground, 1049-ft. above sea level.

Latitude 29° 21' 32"
Longitude 82° 19' 53"

Transmitter: County Road 316, approx. 4.7-mi. W of Fairfield, FL.

Satellite Earth Stations: Microdyne, 7-meter C-band; RCA Americom, 4.5-meter Ku-band; Microdyne, 3.7-meter Ku & C-band; M/A-Com, Microdyne receivers.

Ownership: Wabash Valley Broadcasting Corp. (Group Owner).

Began Operation: November 1, 1983. Sale to present owner by Big Sun TV Inc. approved by FCC Aug. 12, 1986.

Represented (sales): Katz Continental Television.

Represented (legal): Dow, Lohnes & Albertson.

Personnel:

Mel Grossman, Vice President & General Manager.

Clay Brinker, General Sales Manager.

Sandy Wagner, Local Sales Manager.

Sue Edwards, Program Administrator.

Darren Morgan, Promotion Director.

Patricia Allen, Business Manager.

Len Campbell, Production Manager.

John Jones, Chief Engineer.

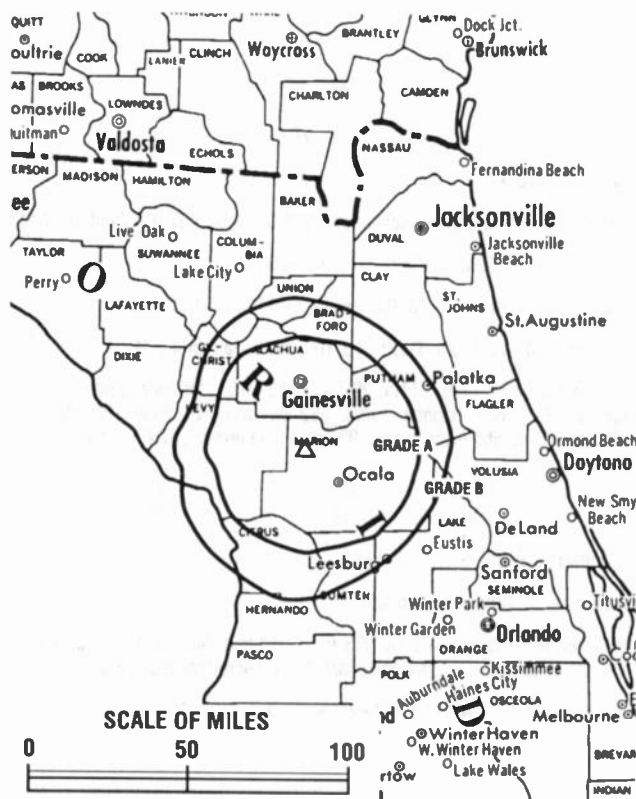
Becky Montgomery, Traffic Assistant.

Highest 30 Sec. Rate: \$1100.

City of License: Ocala. **ADI:** Gainesville. **Rank:** 166.

Total Households: ©MSI Consumer Market Data as of 1/1/93. TV Homes, TV% and Circulation ©1993 Arbitron. County coverage based on Arbitron study.

Net Weekly Circulation	State County	Total Households	TV Households	%
50% & Over	FLORIDA			
	Alachua	74,100	72,900	98
	Dixie	4,100	4,000	98



WOGX BMPCT-820329KH Granted 10/24/82 © American Map Corp., No. 14244

Net Weekly Circulation	State County	Total Households	TV Households	%
50% & Over	Gilchrist	3,500	3,500	100
	Levy	10,500	10,200	97
	Manion	84,500	83,200	98
Between 25-49%	FLORIDA			
	Citrus	44,300	43,600	98
	Putnam	26,000	25,700	99
Between 5-24%	FLORIDA			
	Bradford	7,400	7,300	99
	Columbia	16,100	15,900	99
	Lake	67,900	67,300	99
	Sumter	12,700	12,500	98
	Suwannee	10,400	10,200	98
Union	2,600	2,600	100	
Station Totals		364,100	358,900	99
Net Weekly Circulation (1993)				159,600
Average Daily Circulation (1993)				77,400

Florida—Jacksonville

WAWS-TV

Ch. 30

Network Service: Fox.

Licensee: Clear Channel Television Inc., 175 E. Houston St., 500 2 Republic Bank Plaza, San Antonio, TX 78205-2225.

Studio: 8675 Hogan Rd., Jacksonville, FL 32216.

Telephone: 904-642-3030. Fax: 904-646-0115.

Technical Facilities: Channel No. 30 (566-572 MHz). Authorized power: 2820-kw max. & 759-kw horizontal visual, 282-kw horizontal aural. Antenna: 990-ft. above av. terrain, 1030-ft. above ground, 1045-ft. above sea level.

Latitude 30° 16' 52.50"
Longitude 81° 34' 15.00"

Transmitter: 8675 Hogan Rd., Jacksonville.

Multichannel TV Sound: Stereo only.

Satellite Earth Stations: Scientific-Atlanta, 7-meter C-band; Vertex, 4.5-meter Ku-band; M/A-Com, Scientific-Atlanta, Omni receivers.

Ownership: Clear Channel Television Inc. (Group Owner).

Began Operation: February 15, 1981. Sale to present owner by Malrite Communications Group approved by FCC Aug. 30, 1989 (Television Digest, Vol. 29:9, 28).

Represented (sales): Katz Independent Television.

Represented (legal): Cohn & Marks.

Represented (engineering): Ralph Evans & Associates.

Personnel:

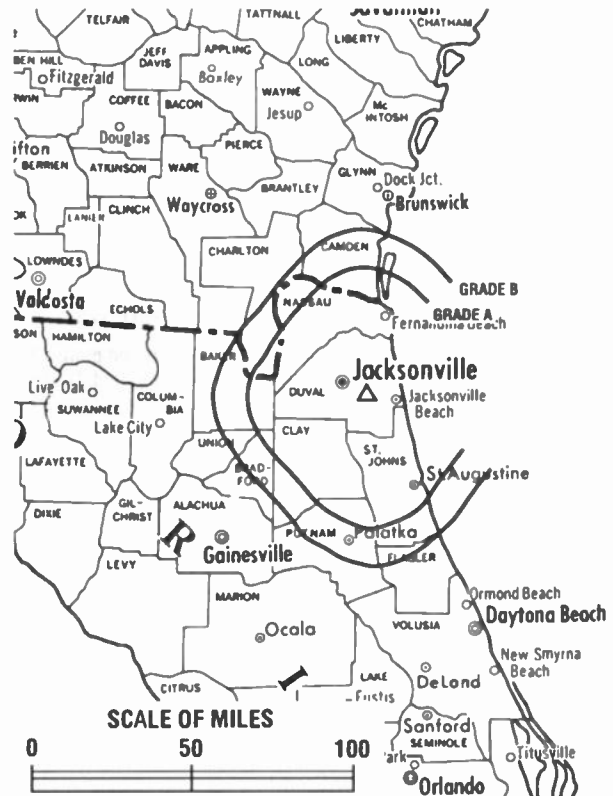
Josh McGraw, Vice President & General Manager.
Andy Comegys, General Sales Manager.
Keith True, Local Sales Manager.
Robert Keele, Program Director.
Lynn DeFoor, Business Manager.
Stan Davis, Marketing Director.
Martin Layne, Chief Engineer.
Doreen Morgan, Promotion Director.
Tony Sotelo, Production Manager.

Highest 30 Sec. Rate: \$2500.

City of License: Jacksonville. ADI: Jacksonville. Rank: 54.

Total Households: ©MSI Consumer Market Data as of 1/1/93. TV Homes, TV% and Circulation ©1993 Arbitron. County coverage based on Arbitron study.

Net Weekly Circulation	State County	Total Households	TV Households	%
50% & Over	FLORIDA			
	Baker	5,900	5,800	98
	Clay	39,500	39,100	99
	Duval	269,700	267,900	99
	Nassau	17,300	17,100	99



WAWS-TV BPCT-851007KE Granted 11/25/85 © American Map Corp., No. 14244

Net Weekly Circulation	State County	Total Households	TV Households	%
50% & Over	St Johns	36,200	35,800	99
	GEORGIA			
	Camden	10,600	10,500	99
	Charlton	3,000	3,000	100
Between 25-49%	FLORIDA			
	Columbia	16,100	15,900	99
	Putnam	26,000	25,700	99
	Union	2,600	2,600	100
Between 5-24%	GEORGIA			
	Ware	12,900	12,700	98
	FLORIDA			
Between 5-24%	Bradford	7,400	7,300	99
	GEORGIA			
	Brantley	4,100	4,000	98
Station Totals		475,900	471,800	99
Net Weekly Circulation (1993)				285,800
Average Daily Circulation (1993)				119,300

Florida—Jacksonville

WJKS

Ch. 17

Network Service: ABC.

Licensee: Jacksonville Television Inc., 817 E. Washington St., Tampa, FL 33602.

Studio: 9117 Hogan Rd., Jacksonville, FL 32216.

Mailing Address: Box 17000, Jacksonville, FL 32245.

Telephone: 904-641-1700. TWX: 810-827-0284. Fax: 904-641-0306.

Technical Facilities: Channel No. 17 (488-494 MHz). Authorized power: 4680-kw max. visual. Antenna: 997-ft. above av. terrain, 978-ft. above ground, 1014-ft. above sea level.

Latitude 30° 16' 36"
Longitude 81° 33' 47"

Transmitter: 9117 Hogan Rd., Jacksonville.

Multichannel TV Sound: Stereo only.

Satellite Earth Stations: Transmit/receive Hubcom, 2.3-meter Ku-band; ADM, 6.1-meter C-band; Andrew, 6.1-meter C-band; Vertex, 4.7-meter Ku-band; Andrew, 4.5-meter C-band; Avantek, DX Engineering, M/A-Com, Standard Communications receivers.

SNG Mobile Dish: Andrew, 2.3-meter Ku-band.

News Services: ABC, AP, CNN, Conus.

Ownership: Media General Inc. (Group Owner).

Began Operation: February 19, 1966. Sale to present owner by Ziff-Davis Bcstg. approved by FCC Oct. 21, 1982 (Television Digest, Vol. 21:48; 22:8, 30).

Represented (sales): Harrington, Righter & Parsons Inc.

Represented (legal): Cohn & Marks.

Represented (engineering): David Steel & Associates Inc.

Personnel:

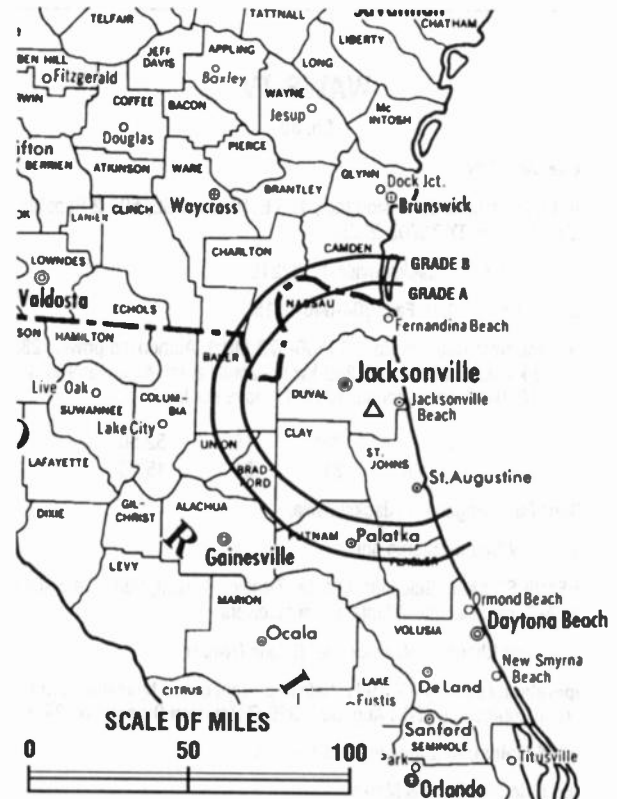
Jim Matthews, President & General Manager.
John Simons Jr., General Sales Manager.
John Mann, National Sales Manager.
Debbie Knight, Programming Coordinator.
Jay Solomon, News Director.
George Birnbaum, Operations Manager.
Lee Lopez, Promotion Supervisor.
Gus Mithoff, Business Manager.

Rates: On request.

City of License: Jacksonville. ADI: Jacksonville. Rank: 54.

Total Households: ©MSI Consumer Market Data as of 1/1/93. TV Homes, TV% and Circulation ©1993 Arbitron. County coverage based on Arbitron study.

Net Weekly Circulation	State County	Total Households	TV Households	%
50% & Over	FLORIDA			
	Baker	5,900	5,800	98
	Bradford	7,400	7,300	99
	Clay	39,500	39,100	99



WJKS BPCT-890814KF Granted 9/29/89 © American Map Corp., No. 14244

Net Weekly Circulation	State County	Total Households	TV Households	%
50% & Over	Duval	269,700	267,900	99
	Nassau	17,300	17,100	99
	St Johns	36,200	35,800	99
	GEORGIA			
	Camden	10,600	10,500	99
	Charlton	3,000	3,000	100
	Glynn	24,600	24,400	99
Ware	12,900	12,700	98	
Between 25-49%	FLORIDA			
	Columbia	16,100	15,900	99
	Putnam	26,000	25,700	99
	GEORGIA			
	Clinch	2,200	2,200	100
Pierce	5,000	4,900	98	
Between 5-24%	FLORIDA			
	Union	2,600	2,600	100
	GEORGIA			
	Bacon	3,500	3,400	97
Brantley	4,100	4,000	98	
Station Totals		486,600	482,300	99
Net Weekly Circulation (1993)				346,900
Average Daily Circulation (1993)				165,800

Florida—Jacksonville

WJXT

Ch. 4

Network Service: CBS.

Licensee: Post-Newsweek Stations Florida Inc., Box 5270, Jacksonville, FL 32247.

Studio: 4 Broadcast Place, Jacksonville, FL 32247.

Telephone: 904-399-4000. Fax: 904-393-9822.

Technical Facilities: Channel No. 4 (66-72 MHz). Authorized power: 100-kw visual, 20-kw aural. Antenna: Circularly polarized, 960-ft. above av. terrain, 938-ft. above ground, 984-ft. above sea level.

Latitude 30° 16' 23"
Longitude 81° 33' 13"

Transmitter: 9830 Anders Blvd.

Multichannel TV Sound: Stereo only.

Satellite Earth Stations: SatCom, 9.2-meter C-band; SatCom, 7-meter C-band; Scientific-Atlanta, 7-meter C-band; Microdyne, 5-meter Ku-band; DX Engineering, Microdyne, Scientific-Atlanta receivers.

SNG Mobile Dish: Andrew, 3.7-meter Ku-band.

News Services: AP, CBS, Florida News Network.

Ownership: Post-Newsweek Stations Inc. (Group Owner).

Began Operation: September 15, 1949. Sold to present owner Jan. 1953 (Television Digest, Vol. 8:51; 9:1, 5).

Represented (sales): TeleRep Inc.

Represented (legal): Covington & Burling.

Represented (engineering): Jules Cohen & Associates, P.C.

Personnel:

- Steve Wasserman, Vice President & General Manager.
- Ann Pace, Vice President & Station Manager.
- Thomas Bornhauser, General Sales Manager.
- Dawn Rodriguez, Sales Promotion Director.
- Jim Biggers, Engineering Manager.
- Nancy Shafran, News Director.
- David Way, Director of Business Affairs.
- Tammi McMillan, Operations Manager.
- Ron Nepa, Creative Services Director.
- Ken Kaminski, Broadcast Operations Director.
- Brenda Thigpen, Executive Assistant to General Manager.

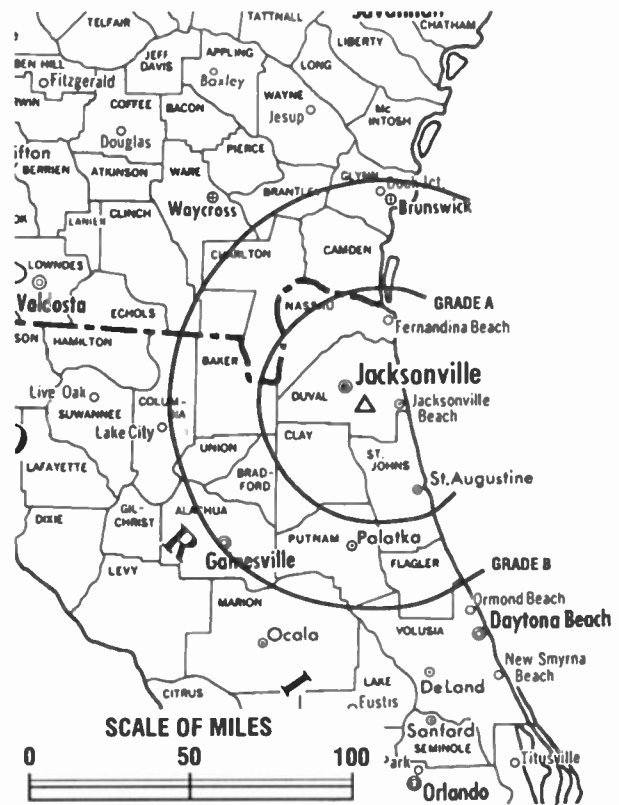
Highest 30 Sec. Rate: \$5000.

NETWORK BASE HOURLY RATE: \$3808.

City of License: Jacksonville. ADI: Jacksonville. Rank: 54.

Total Households: ©MSI Consumer Market Data as of 1/1/93. TV Homes, TV% and Circulation ©1993 Arbitron. County coverage based on Arbitron study.

Net Weekly Circulation	State County	Total Households	TV Households	%
50% & Over	FLORIDA			
	Alachua	74,100	72,900	98
	Baker	5,900	5,800	98
	Bradford	7,400	7,300	99
	Clay	39,500	39,100	99
	Columbia	16,100	15,900	99
	Duval	269,700	267,900	99
	Nassau	17,300	17,100	99
	Putnam	26,000	25,700	99
	St Johns	36,200	35,800	99
Union	2,600	2,600	100	



WJXT BMPCT-850222KF Granted 4/18/85 © American Map Corp., No. 14244

Net Weekly Circulation	State County	Total Households	TV Households	%
50% & Over	GEORGIA			
	Brantley	4,100	4,000	98
	Camden	10,600	10,500	99
	Charlton	3,000	3,000	100
	Clinch	2,200	2,200	100
	Glynn	24,600	24,400	99
	Pierce	5,000	4,900	98
Ware	12,900	12,700	98	
Between 25-49%	FLORIDA			
	Flagler	13,200	13,000	98
	Hamilton	3,600	3,500	97
	Suwannee	10,400	10,200	98
Between 5-24%	FLORIDA			
	Dixie	4,100	4,000	98
	Gilchrist	3,500	3,500	100
	Levy	10,500	10,200	97
	GEORGIA			
	Bacon	3,500	3,400	97
	Echols	800	800	100
	Mc Intosh	3,300	3,200	97
	Wayne	8,100	8,000	99
Station Totals		618,200	611,600	99
Net Weekly Circulation (1993)				476,700
Average Daily Circulation (1993)				303,200

THIS DATA IS AVAILABLE ON TAPE OR DISKETTE FOR USE ON YOUR OWN COMPUTER OR AS CUSTOMIZED REPORTS

Call Lynn Levine or Karen Fahle 202-872-9200

Florida—Jacksonville

WNFT

Ch. 47

Network Service: None, independent.

Licensee: Krypton Broadcasting of Jacksonville Inc., Debtor-in-Possession, 3681 Prospect Dr., Riviera Beach, FL 33404.

Studio: 1 Independent Dr. Suite 0204, Jacksonville, FL 32202.

Mailing Address: Box 17547, Jacksonville, FL 32216.

Telephone: 904-355-4747.

Technical Facilities: Channel No. 47 (668-674 MHz). Authorized power: 5000-kw max. visual, 500-kw aural. Antenna: 981-ft. above av. terrain, 974-ft. above ground, 1001-ft. above sea level.

Latitude 30° 16' 34"
Longitude 81° 33' 58"

Transmitter: Hogan Rd., Jacksonville.

Satellite Earth Stations: Microdyne, 7-meter C-band; Avcom, 5-meter C-band.

News Service: UPI.

Ownership: Krypton Broadcasting Corp. (Group Owner).

Began Operation: August 1, 1980. Sale to present owner by Thomas R. & Frank McGeehee approved by FCC June 19, 1990.

Represented (sales): Petry Television Inc.

Represented (legal): Gammon & Grange.

Personnel:

Raymond Firment, General Manager.

Cliff Curley, Program Director.

Dee Davenport, Promotion Manager.

Dave Murphy, Business Manager.

Marty Kahl, Director of Engineering.

Highest 30 Sec. Rate: \$300.

City of License: Jacksonville. **ADI:** Jacksonville. **Rank:** 54.

Total Households: ©MSI Consumer Market Data as of 1/1/93. TV Homes, TV% and Circulation ©1993 Arbitron. County coverage based on Arbitron study.

Net Weekly Circulation	State County	Total Households	TV Households	%
50% & Over	FLORIDA			
	Baker	5,900	5,800	98
	Union	2,600	2,600	100
Between 25-49%	FLORIDA			
	Clay	39,500	39,100	99



WNFT BPCT-831103KS Granted 12/14/83 © American Map Corp., No. 14244

Net Weekly Circulation	State County	Total Households	TV Households	%
Between 25-49%	Columbia	16,100	15,900	99
	Duval	269,700	267,900	99
	Nassau	17,300	17,100	99
	Putnam	26,000	25,700	99
	St Johns	36,200	35,800	99
	GEORGIA			
	Camden	10,600	10,500	99
	Charlton	3,000	3,000	100
Between 5-24%	FLORIDA			
	Bradford	7,400	7,300	99
	GEORGIA			
	Glynn	24,600	24,400	99
	Pierce	5,000	4,900	98
Ware	12,900	12,700	98	
Station Totals		476,800	472,700	99
Net Weekly Circulation (1993)				193,900
Average Daily Circulation (1993)				65,100

Florida—Jacksonville

WTLV

Ch. 12

Network Service: NBC.

Licensee: Television 12 of Jacksonville Inc., Box TV-12, Jacksonville, FL 32231.

Studio: 1070 E. Adams St., Jacksonville, FL 32202.

Telephone: 904-354-1212. Fax: 904-354-3299.

Technical Facilities: Channel No. 12 (204-210 MHz). Authorized power: 316-kw visual, 60-kw aural. Antenna: Circularly polarized, 970-ft. above av. terrain, 999-ft. above ground, 1049-ft. above sea level.

Latitude 30° 16' 23"
Longitude 81° 33' 13"

Transmitter: 9830 Anders Blvd.

Multichannel TV Sound: Stereo only.

Satellite Earth Stations: Satcom Technologies, 9.2-meter; Andrew, 7-meter; Andrew, 4.5-meter; Vertex, 4.5-meter; Vertex, 3.6-meter; Avantek, Avcom, M/A-Com, Scientific-Atlanta receivers.

SNG Mobile Dish: Andrew, 2.4-meter Ku-band.

News Services: AP, NBC.

Ownership: Gannett Broadcasting Group (Group Owner).

Began Operation: September 1, 1957. Interim operating authority for Ch. 12 was granted Jan. 9, 1969 by FCC; operation by Ch. 12 of Jacksonville began April 1, 1969. Transfer of control of licensee to Harte-Hanks Newspapers approved by FCC March 27, 1975 (Television Digest, Vol. 14:34; 15:7). FCC approved sale to Gannett Co. by Harte-Hanks Jan. 22, 1988 (Vol. 27:49; 28:6).

Represented (sales): Blair Television.

Represented (legal): Reed, Smith, Shaw & McClay.

Represented (engineering): Lohnes & Culver.

Personnel:

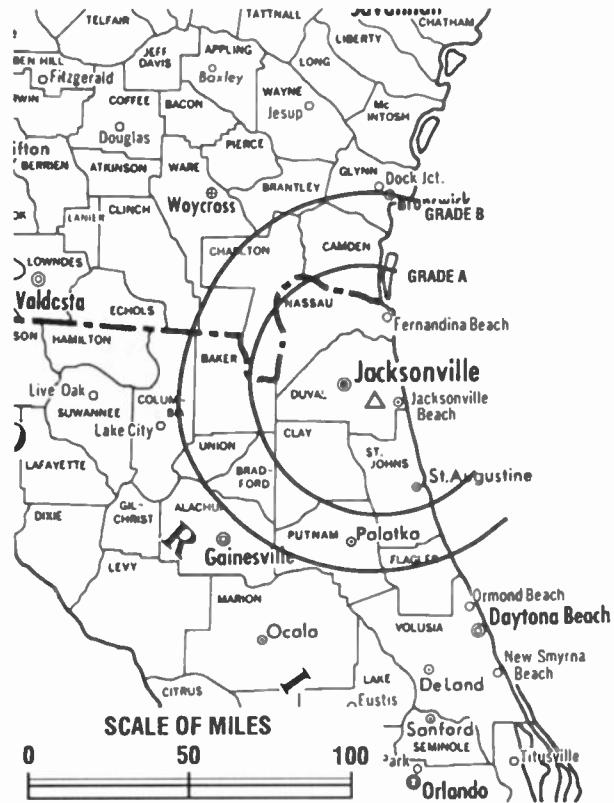
- Kenneth Toning, President & General Manager.
- Gerald Campbell, General Sales Manager.
- Brian Marsh, Local Sales Manager.
- Jesse Sessoms, National Sales Manager.
- Jerry Nordsiek, Vice President, Engineering.
- Kevin Brennan, News Director.
- Roz Fields, Vice President, Programming & Promotion.
- Rachel Soles, Vice President, Business.
- Bonnie Solloway, Marketing Director.
- Tom Wait, Production Manager.
- Mary Anne Christensen, Community Affairs Director.

Highest 30 Sec. Rate: \$3200.

City of License: Jacksonville. **ADI:** Jacksonville. **Rank:** 54.

Total Households: ©MSI Consumer Market Data as of 1/1/93. TV Homes, TV% and Circulation ©1993 Arbitron. County coverage based on Arbitron study.

Net Weekly Circulation	State County	Total Households	TV Households	%
FLORIDA				
50% & Over	Baker	5,900	5,800	98
	Bradford	7,400	7,300	99
	Clay	39,500	39,100	99
	Columbia	16,100	15,900	99



WTLV BMPCT-850307KE Granted 4/18/85 © American Map Corp., No. 14244

Net Weekly Circulation	State County	Total Households	TV Households	%
50% & Over	Duval	269,700	267,900	99
	Nassau	17,300	17,100	99
	Putnam	26,000	25,700	99
	St Johns	36,200	35,800	99
	Suwannee	10,400	10,200	98
	Union	2,600	2,600	100
GEORGIA				
	Camden	10,600	10,500	99
	Charlton	3,000	3,000	100
	Clinch	2,200	2,200	100
	Glynn	24,600	24,400	99
	Ware	12,900	12,700	98
Between 25-49%	GEORGIA			
	Bacon	3,500	3,400	97
	Pierce	5,000	4,900	98
Between 5-24%	FLORIDA			
	Alachua	74,100	72,900	98
	Flagler	13,200	13,000	98
	Gilchrist	3,500	3,500	100
	Hamilton	3,600	3,500	97
	GEORGIA			
	Brantley	4,100	4,000	98
	Mc Intosh	3,300	3,200	97
Station Totals		594,700	588,600	99
Net Weekly Circulation (1993)				417,600
Average Daily Circulation (1993)				244,200

There is no more visible place for your advertising message than the pages of the Television & Cable Factbook

Florida—Key West

WEYS

Ch. 22

Network Service: Telemundo.

Licensee: Penny Drucker, Box 255, Evergreen, CO 80439.

Studio: 527 Southard St., Key West, FL 33040.

Telephone: 305-296-4969.

Technical Facilities: Channel No. 22 (518-524 MHz). Authorized power: 5000-kw max. visual, 500-kw max. aural. Antenna: 203-ft. above av. terrain, 107-ft. above ground, 203-ft. above sea level.

Latitude	24°	33'	18"
Longitude	81°	48'	07"

Transmitter: 527 Southard St., Key West.

Ownership: Penny Drucker.

Began Operation: June 15, 1993.

Represented (sales): Telemundo.

Represented (legal): Cole, Raywid & Braverman.

Personnel:

Paul Garber, General Manager.

David Solomon, Station & General Sales Manager.

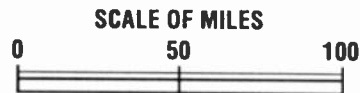
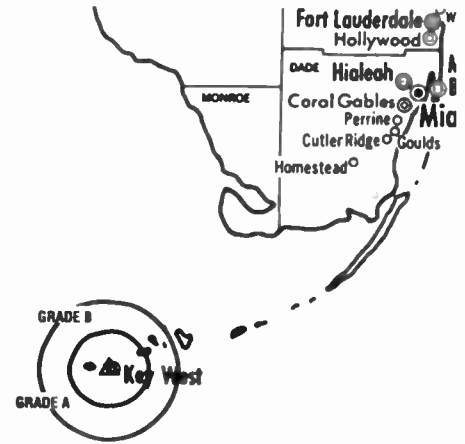
Penny Drucker, Program Director.

Chris Wolff, News Director.

David Drucker, Business Manager.

Highest 30 Sec. Rate: \$120.

Arbitron Data: Not available.



WEYS BPCT-8703319K Granted 1/20/88 © American Map Corp., No. 14244

City of License: Key West. ADI: Miami-Fort Lauderdale. Rank: 15.

Florida—Miami

WBFS-TV

Ch. 33

Network Service: None, independent.

Licensee: Channel 33 Inc., Box 4633, Miami, FL 33014.

Studio: 16550 N.W. 52nd Ave., Miami, FL 33014.

Mailing Address: Box 4633, Miami, FL 33014.

Telephone: 305-621-3333. **Fax:** 305-621-3844.

Technical Facilities: Channel No. 33 (584-590 MHz). Authorized power: 5000-kw max. visual, 500-kw max. aural. Antenna: 924-ft. above av. terrain, 927-ft. above ground, 931-ft. above sea level.

Latitude	25°	57'	59"
Longitude	80°	12'	33"

Transmitter: 390 N.W. 210th St., Miami.

Satellite Earth Stations: Harris, 9-meter C-band; Harris, 6.1-meter C-band; Harris receivers.

Ownership: Combined Broadcasting Inc. (Group Owner).

Began Operation: December 9, 1984. Transfer of control to present owners approved by FCC June 8, 1988.

Represented (sales): Katz Independent Television.

Represented (legal): Fisher, Wayland, Cooper & Leader.

Represented (engineering): Lohnes & Culver.

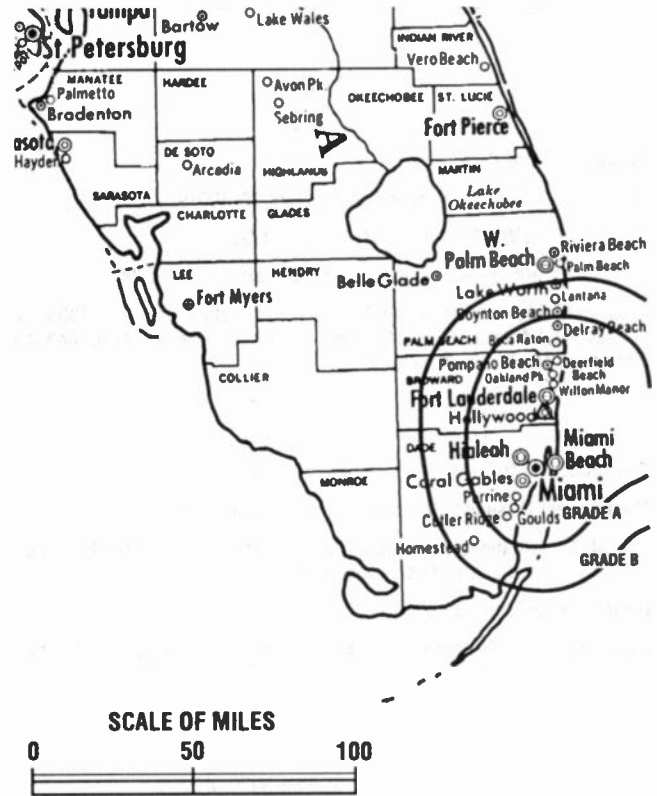
Personnel:

- Jerry Carr, Vice President & General Manager.
- Eli Math, General Sales Manager.
- Wendy Kamilar, Local Sales Manager.
- Jill Novarro, National Sales Manager.
- Stan Wasilik, Program Director.
- Lee Rowand, Promotion Director.
- Paula Aberie, Business Manager.
- Jim Cottrill, Chief Engineer.

Rates: On request.

City of License: Miami. **ADI:** Miami-Fort Lauderdale. **Rank:** 15.

Total Households: ©MSI Consumer Market Data as of 1/1/93. TV Homes, TV% and Circulation ©1993 Arbitron. County coverage based on Arbitron study.



WBFS-TV BMPCT-840322KG Granted 10/31/84 © American Map Corp., No. 14244

Net Weekly Circulation	State County	Total Households	TV Households	%
	FLORIDA			
Between 25-49%	Broward	553,600	550,900	100
	Dade	713,800	708,900	99
	FLORIDA			
Between 5-24%	Palm Beach No	247,400	245,100	99
	Palm Beach So	152,300	150,700	99
Station Totals		1,667,100	1,655,600	99
Net Weekly Circulation (1993)				613,600
Average Daily Circulation (1993)				238,900

Florida—Miami

WCIX

Ch. 6

Network Service: CBS.

Licensee: CBS Inc., 51 W. 52nd St., New York, NY 10019.

Studio: 8900 N.W. 18th Terrace, Miami, FL 33172.

Telephones: 305-593-0606; 305-522-6060. Fax: 305-591-3706.

Technical Facilities: Channel No. 6 (82-88 MHz). Authorized power: 100-kw visual, 20-kw aural. Antenna: Circularly polarized, 1802-ft. above av. terrain, 1842-ft. above ground, 1849-ft. above sea level.

Latitude	25°	32'	24"
Longitude	80°	28'	07"

Transmitter: 17107 S.W. 248th St., Princeton, FL.

Multichannel TV Sound: Stereo and separate audio program.

Satellite Earth Stations: Scientific-Atlanta, 10-meter C-band; Harris, 9-meter C-band; Andrew C-band; Harris, Andrew receivers.

Ownership: CBS Inc. (Group Owner).

Began Operation: September 20, 1967. Transfer of control to General Cinema Corp. approved by FCC Aug. 10, 1972 (Television Digest, Vol. 12:33). Assignment of license to Taft Bcstg. by General Cinema Corp. approved by FCC Feb. 24, 1983. FCC approved sale to TVX Broadcast Group Feb. 20, 1987 (Vol. 27:9, 14, 15). CBS assumed control of station Jan. 4, 1989 (Vol. 28:45).

Represented (sales): CBS Television Stations National Sales.

Personnel:

Allen Shalkan, Vice President & General Manager.

Joe Calim, Director of Sales.

Cara Cagliano, General Sales Manager.

Stuart Pruzansky, Local Sales Manager.

Sue Kawalerski, News Director.

Jerry Birdwell, Program Director.

Charles Kohlmann, Promotion Manager.

Patrick Schultz, Business Manager.

Brian Blum, Director of Communications.

Bernie Wimmers, Chief Engineer.

Rates: On request.

City of License: Miami. ADI: Miami-Fort Lauderdale. Rank: 15.

Total Households: ©MSI Consumer Market Data as of 1/1/93. TV Homes, TV% and Circulation ©1993 Arbitron. County coverage based on Arbitron study.



WCIX BMPCT-870108KF Granted 1/30/87 © American Map Corp., No. 14244

Net Weekly Circulation	State County	Total Households	TV Households	%
50% & Over	FLORIDA			
	Broward	553,600	550,900	100
	Dade	713,800	708,900	99
	Monroe	35,100	34,400	98
	FLORIDA			
Between 5-24%	Palm Beach So	152,300	150,700	99
Station Totals		1,454,800	1,444,900	99
Net Weekly Circulation (1993)				901,200
Average Daily Circulation (1993)				425,200

Florida—Miami

WDLP-TV

Ch. 35

Licensee: New Miami Latino Bcstg. Corp., 9100 S. Dadeland Blvd., Suite 1804, Miami, FL 33156.

Studio: 9100 S. Dadeland Blvd., Suite 1804, Miami, FL 33156.

Telephone: 305-234-3535. **Fax:** 305-670-0135.

Technical Facilities: Channel No. 35 (596-602 MHz). Authorized power: 3240-kw max. visual, 324-kw max. aural. Antenna: 335-ft. above av. terrain, 325-ft. above ground, 338-ft. above sea level.

Latitude	25°	36'	16"
Longitude	80°	34'	14"

Transmitter: 9100 S. Dadeland Blvd., Dade County.

Ownership: New Miami Latino Bcstg. Corp.

Began Operation: October 25, 1992 as WMLB-TV. Transfer from Jose Molina & Beverly Smith to William C. de la Pena approved by FCC December 7, 1992.

Represented (legal): Pepper & Corazzini.

Represented (engineering): Cohen, Dippell & Everist.

Personnel:

Richard A. Vanhook, General Manager.

Arbitron Data: Not available.



WDLP-TV BMPCT-920512KE Granted 7/30/92 © American Map Corp., No. 14244

City of License: Miami. ADI: Miami-Fort Lauderdale. Rank: 15.

Florida—Miami-Fort Lauderdale

WDZL
Ch. 39

Network Service: None, independent.

Licensee: Channel 39 Licensee Inc., 2055 Lee St., Hollywood, FL 33020.

Studio: 2055 Lee St., Hollywood, FL 33020.

Telephones: 305-925-3939; 305-949-3900. **Fax:** 305-922-3965.

Technical Facilities: Channel No. 39 (620-626 MHz). Authorized power: 3980-kw max. visual, 400-kw max. aural. Antenna: 700-ft. above av. terrain, 703-ft. above ground, 713-ft. above sea level.

Latitude	25°	58'	48"
Longitude	80°	11'	47"

Transmitter: 3200 S.W. 52nd Ave., Miami Gardens.

Satellite Earth Stations: Scientific-Atlanta, 7-meter C-band; Vertex, 6-meter Ku-band; Scientific-Atlanta, Standard Communications, Agile Omni receivers.

Ownership: Renaissance Communications Corp. (Group Owner).

Began Operation: October 16, 1982. Sale to Odyssey Partners approved by FCC April 4, 1984 (Television Digest, Vol. 24:2). Sale to present owners approved by FCC March 23, 1989.

Represented (sales): MMT Sales Inc.

Represented (legal): Reed, Smith, Shaw & McClay.

Represented (engineering): Jules Cohen & Associates, P.C.

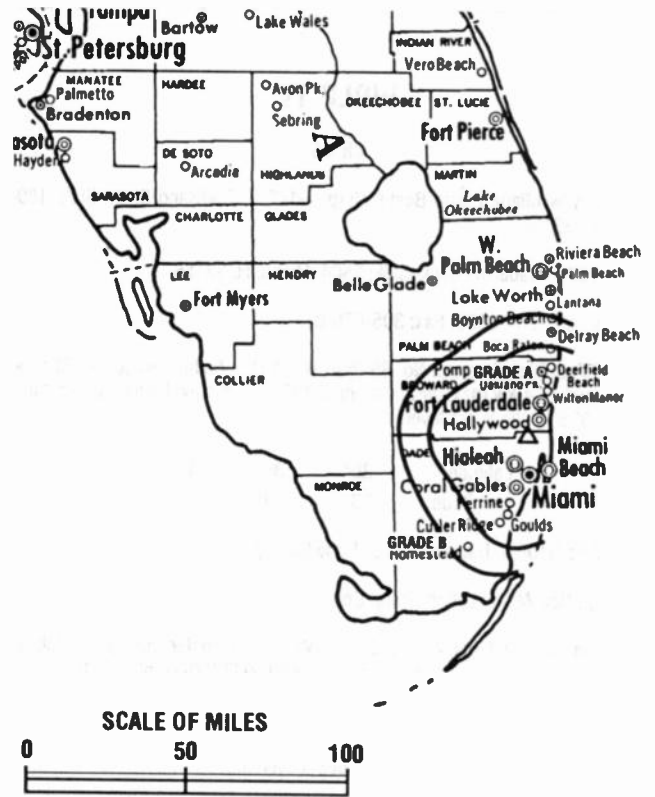
Personnel:

- Harvey E. Cohen, President & General Manager.
- Marilyn Hansen, General Sales Manager.
- Dennis Arnold, Local Sales Manager.
- Matthew Boxer, Regional Sales Manager.
- Alan Rosenfeld, National Sales Manager.
- Robert M. Castillo, Chief Engineer.
- Bob Ramsey, Program & Promotion Manager.
- Mark Ryan, Business Manager.
- Jeff Eggleston, Operations Manager.
- Jeanette Jordan, Community & Public Affairs Director.

Rates: On request.

City of License: Miami. **ADI:** Miami-Fort Lauderdale. **Rank:** 15.

Total Households: ©MSI Consumer Market Data as of 1/1/93. TV Homes, TV% and Circulation ©1993 Arbitron. County coverage based on Arbitron study.



WDZL BPCT-840709KH Granted 7/31/84 © American Map Corp., No. 14244

Net Weekly Circulation	State County	Total Households	TV Households	%
FLORIDA				
Between 25-49%	Broward	553,600	550,900	100
	Dade	713,800	708,900	99
FLORIDA				
Between 5-24%	Palm Beach So	152,300	150,700	99
Station Totals		1,419,700	1,410,500	99
Net Weekly Circulation (1993)			583,300	
Average Daily Circulation (1993)			226,400	

Florida—Miami

WHFT
Ch. 45

Network Service: Trinity Bcstg. Network.

Licensee: Trinity Bcstg. of Florida Inc., 3324 Pembroke Rd., Pembroke Park, FL 33021.

Studio: 3324 Pembroke Rd., Pembroke Park, FL 33021.

Telephones: 305-962-1700; 305-681-8665. **Fax:** 305-962-2817.

Technical Facilities: Channel No. 45 (656-662 MHz). Authorized power: 2400-kw max. & 589-kw horizontal visual, 240-kw max. & 58.9-kw horizontal aural. Antenna: 1010-ft. above av. terrain, 1037-ft. above ground, 1049-ft. above sea level.

Latitude 25° 59' 34"
Longitude 80° 10' 27"

Transmitter: SW corner of S. 33rd Ave. & Pembroke Rd., Pembroke Park.

Satellite Earth Station: Scientific-Atlanta, 7-meter C-band; Scientific-Atlanta receivers.

SNG Mobile Dish: Midwest, 3-meter K-band.

Ownership: Trinity Broadcasting Network Inc. (Group Owner).

Began Operation: February 1, 1975. Sale to present owner by Lester Sumrall Evangelistic Assn. approved by FCC May 15, 1980. Previous sale by Florida Christian Bcstg. Inc. approved June 22, 1976 (*Television Digest*, Vol. 16:26).

Represented (legal): May & Dunne.

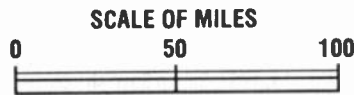
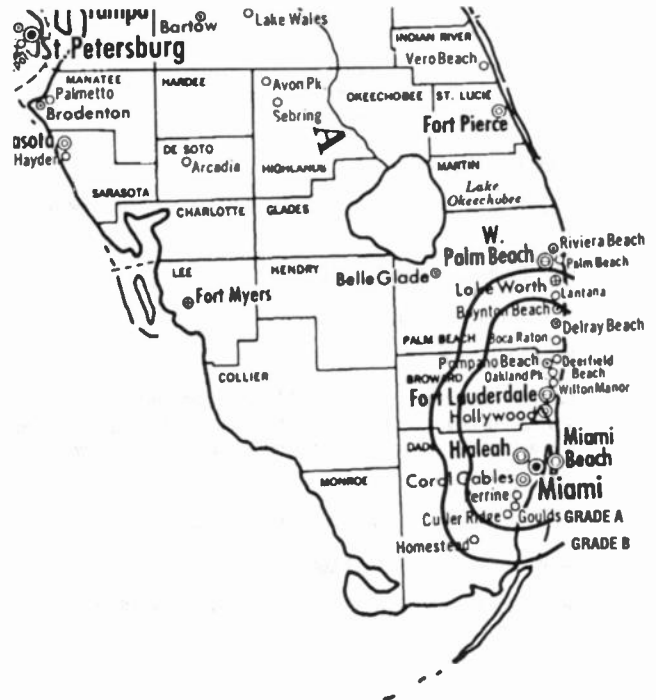
Represented (engineering): Smith & Powstenko.

Personnel:
Michael S. Everett, General Manager.
Robin Downing, Program Director & Production Manager.
Elizabeth Crespo, Public Affairs Director.
Tee Thomas, Chief Engineer.
Laurie Quinn, Secretary to the General Manager.

Highest 30 Sec. Rate: \$132.

City of License: Miami. **ADI:** Miami-Fort Lauderdale. **Rank:** 15.

Total Households: ©MSI Consumer Market Data as of 1/1/93. TV Homes, TV% and Circulation ©1993 Arbitron. County coverage based on Arbitron study.



WHFT BPCT-800204KH Granted 6/27/80 © American Map Corp., No. 14244

Net Weekly Circulation	State County	Total Households	TV Households	%
Between 5-24%	FLORIDA Hendry	8,900	8,700	98
Station Totals		8,900	8,700	98
Net Weekly Circulation (1993)			48,300	
Average Daily Circulation (1993)			18,400	

Florida—Miami

WLTV

Ch. 23

Network Service: Univision.

Licensee: WLTV License Partnership, 2600 S.W. 3rd Ave., 8th Floor, Miami, FL 33129.

Studio: 695 N.W. 199th St., Miami, FL 33169.

Sales: 2600 S.W. 3rd Ave., Miami, FL 33129.

Telephone: 305-470-2323.

Technical Facilities: Channel No. 23 (524-530 MHz). Authorized power: 1995-kw max. & 661-kw horizontal visual, 200-kw max. & 66.1-kw horizontal aural. Antenna: 1010-ft. above av. terrain, 1034-ft. above ground, 1044-ft. above sea level.

Latitude	25°	57'	29.50"
Longitude	80°	12'	44.10"

Transmitter: Antenna Farm, North Dade County.

Satellite Earth Stations: Scientific-Atlanta, 10-meter; Scientific-Atlanta, 5-meter; Scientific-Atlanta receivers.

News Services: AP, UPI.

Ownership: Perenchio TV Inc. (Group Owner).

Began Operation: December 24, 1954. Left air April 13, 1957. Sold by Storer Bcstg. Co. Oct. 25, 1967. Resumed operation Nov. 14, 1967. Sale to Spanish International Communications by Al Lapin Jr., et al., approved by FCC Jan. 6, 1971. Sold to Univision Holdings (Hallmark Cards) 1987. Sale to present owner approved by FCC Sept. 23, 1992. (Television Digest, Vol. 32:40.)

Represented (sales): Univision.

Represented (legal): Leventhal, Senter & Lerman.

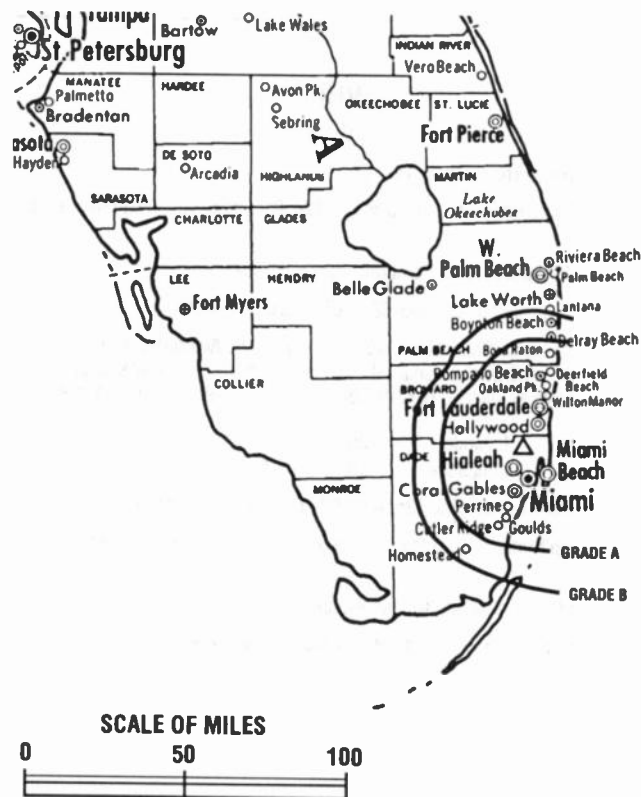
Represented (engineering): Jules Cohen & Associates, P.C.

Personnel:

Carlos Barba, President & General Manager.
Rosy Almeida, Program Director.
Francisco Gomez, Controller.

Highest 30 Sec. Rate: \$2000.

City of License: Miami. ADI: Miami-Fort Lauderdale. Rank: 15.



WLTV BPCT-5076 Granted 8/15/77

© American Map Corp., No. 14244

Total Households: ©MSI Consumer Market Data as of 1/1/93. TV Homes, TV% and Circulation ©1993 Arbitron. County coverage based on Arbitron study.

Net Weekly Circulation	State County	Total Households	TV Households	%
Between 25-49%	FLORIDA Dade	713,800	708,900	99
Between 5-24%	FLORIDA Hendry	8,900	8,700	98
Station Totals		722,700	717,600	99
Net Weekly Circulation (1993)			262,400	
Average Daily Circulation (1993)			172,100	

Florida—Miami

WPLG

Ch. 10

Network Service: ABC.

Licensee: Post-Newsweek Stations of Florida Inc., Broadcast House, 3900 Biscayne Blvd., Miami, FL 33137.

Studio: 3900 Biscayne Blvd., Miami, FL 33137.

Telephone: 305-576-1010. **TWX:** 810-848-6032. **Fax:** 305-325-2381.

Technical Facilities: Channel No. 10 (192-198 MHz). Authorized power: 316-kw visual, 47.9-kw aural. Antenna: 1003-ft. above av. terrain, 1045-ft. above ground, 1049-ft. above sea level.

Latitude 25° 57' 59"
Longitude 80° 12' 44"

Transmitter: Approx. 0.375-mi. W of State Rte. 7, Miami antenna farm, near Hallandale.

Multichannel TV Sound: Stereo only.

Satellite Earth Stations: Transmit/receive AFC, 4.5-meter C-band; Scientific-Atlanta, 10-meter C-band; AFC, 7-meter C-band; SatCom, 7-meter C-band; SatCom, 7-meter Ku-band; Microdyne, Scientific-Atlanta receivers.

SNG Mobile Dish: Andrew, 3.7-meter Ku-band.

News Services: AP, UPI.

Ownership: Post-Newsweek Stations Inc. (Group Owner).

Began Operation: November 20, 1961. Sale to present owner by C. H. Topmiller, Thomas A. Welstead, et al., approved by FCC Sept. 24, 1969 (Television Digest, Vol. 9:39).

Represented (sales): TeleRep Inc.

Represented (legal): Covington & Burling.

Represented (engineering): Jules Cohen & Associates, P.C.

Personnel:

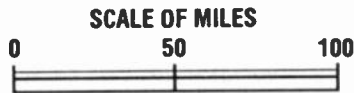
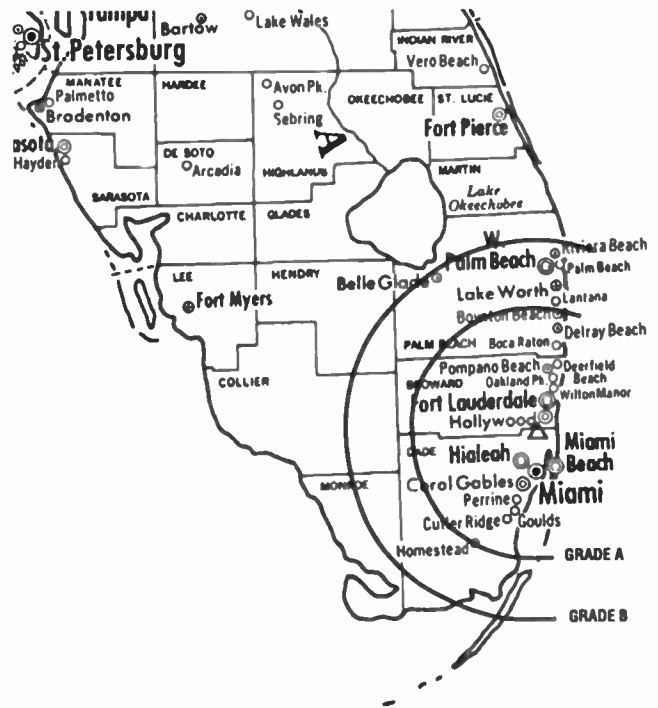
- John Garwood, Vice President & General Manager.
- Keith Kelly, Vice President, Administration.
- Ron Collins, General Sales Manager.
- Judy Obernier, Local Sales Manager.
- Steve Flanagan, Vice President, Engineering.
- Thomas Doerr, News Director.
- Oscar Welch, Program & Promotion Director.
- Linda Lucas, Marketing Director.

Rates: On request.

NETWORK BASE HOURLY RATE: \$2625.

City of License: Miami. **ADI:** Miami-Fort Lauderdale. **Rank:** 15.

Total Households: ©MSI Consumer Market Data as of 1/1/93. TV Homes, TV% and Circulation ©1993 Arbitron. County coverage based on Arbitron study.



WPLG BPCT-861230KJ Granted 2/27/87

© American Map Corp., No. 14244

Net Weekly Circulation	State County	Total Households	TV Households	%
50% & Over	FLORIDA			
	Broward	553,600	550,900	100
	Dade	713,800	708,900	99
	Monroe	35,100	34,400	98
	Palm Beach So	152,300	150,700	99
Between 25-49%	FLORIDA			
	Martin	46,300	45,800	99
Between 5-24%	FLORIDA			
	Hendry	8,900	8,700	98
	Palm Beach No	247,400	245,100	99
	St Lucie	63,100	62,400	99
Station Totals		1,820,500	1,806,900	99
Net Weekly Circulation (1993)				1,214,200
Average Daily Circulation (1993)				695,600

Florida—Fort Lauderdale

WSCV
Ch. 51

Network Service: Telemundo.

Licensee: Telemundo of Florida Inc., 2340 W. 8th Ave., Hialeah, FL 33010.

Studio: 2340 W. 8th Ave., Hialeah, FL 33010.

Telephone: 305-888-5151. Fax: 305-888-9270.

Technical Facilities: Channel No. 51 (692-698 MHz). Authorized power: 5000-kw max. visual, 500-kw max. aural. Antenna: Circularly polarized, 860-ft. above av. terrain, 853-ft. above ground, 860-ft. above sea level.

Latitude 25° 57' 59"
Longitude 80° 12' 33"

Transmitter: 390 N.W. 210th St., Miami.

Satellite Earth Stations: Vertex, 9-meter C-band; Vertex, 6.1-meter Ku-band; Harris, Standard Communications receivers.

SNG Mobile Dish: Vertex, 2.6-meter Ku-band.

News Services: AP, CNN.

Ownership: Telemundo Group Inc., Debtor-in-Possession (Group Owner).

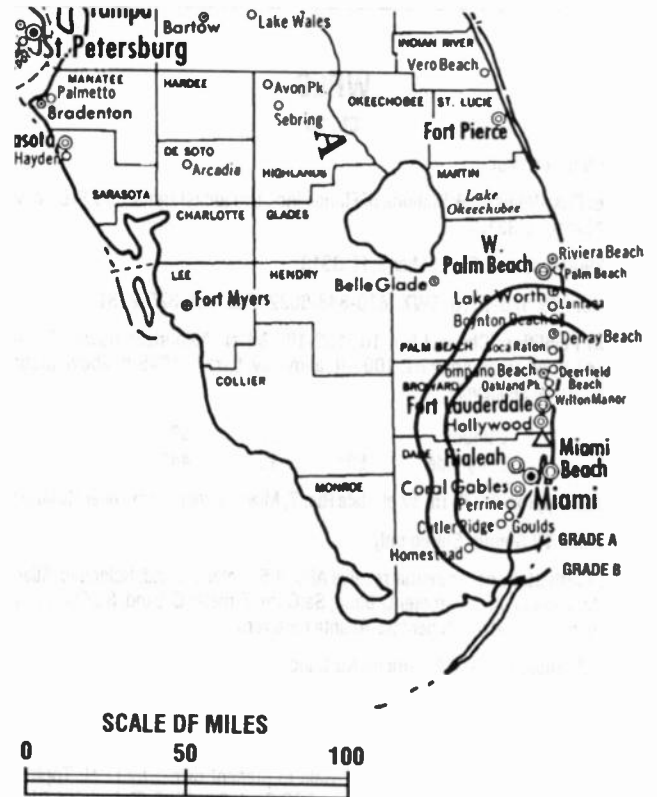
Began Operation: December 6, 1968 as WSMS-TV; left air Aug. 10, 1970. Sale by Gold Coast Telecasting approved by FCC Jan. 12, 1972. Resumed operation Feb. 14, 1972. Sale to Oak Industries by William F. Johns, Alvin Koenig, et al., approved by FCC Feb. 29, 1980. Previous sale by Trustee in Bankruptcy approved by FCC July 14, 1976. Subscription TV authorization granted March 23, 1979. Sale to John Blair & Co. approved by FCC Oct. 9, 1984 (*Television Digest*, Vol. 24:33). Controlling interest in John Blair & Co. was purchased by Reliance Group & approved by FCC Sept. 18, 1986 (Vol. 26:21-29, 33, 34).

Represented (sales): Telemundo.

Personnel:

- Jose C. Cancela, General Manager.
- Mari Vila, General Sales Manager.
- Luis Fernandez, Local Sales Manager.
- Ralph Herrera, National Sales Manager.
- Josie Goytisolo, News Director.
- Cristina Barros, Program Director.
- Melvin Perez, Business Manager.
- Luis Duarte, Chief Engineer.
- Alan Brydger, Marketing Director.

Highest 30 Sec. Rate: \$1200.



WSCV BMPCT-880601LF Granted 6/8/88 © American Map Corp., No. 14244

City of License: Fort Lauderdale. ADI: Miami-Fort Lauderdale. Rank: 15.

Total Households: ©MSI Consumer Market Data as of 1/1/93. TV Homes, TV% and Circulation ©1993 Arbitron. County coverage based on Arbitron study.

Net Weekly Circulation	State County	Total Households	TV Households	%
FLORIDA				
Between 25-49%	Dade	713,800	708,900	99
Station Totals		713,800	708,900	99
Net Weekly Circulation (1993)				204,600
Average Daily Circulation (1993)				126,600

Florida—Miami-Fort Lauderdale

WSVN

Ch. 7

Network Service: Fox.

Licensee: Sunbeam Television Corp., Box 1118, Miami, FL 33138.

Studio: 1401 79th St. Causeway, Miami, FL 33141.

Telephone: 305-751-6692. **TWX:** 810-848-6151. **Fax:** 305-757-2266.

Technical Facilities: Channel No. 7 (174-180 MHz). Authorized power: 316-kw visual, 31.6-kw aural. Antenna: 960-ft. above av. terrain, 996-ft. above ground, 1002-ft. above sea level.

Latitude 25° 57' 49"
Longitude 80° 12' 44"

Transmitter: Antenna Farm, North Dade County, FL.

Multichannel TV Sound: Stereo only.

Satellite Earth Stations: Transmit/receive Scientific-Atlanta, 10-meter C-band; Andrew, 7.3-meter Ku & C-band; Microdyne, 5-meter Ku & C-band; Microdyne, 3.6-meter Ku & C-band; Microdyne, Scientific-Atlanta, Standard Communications receivers.

SNG Mobile Dish: Andrew, 3.2-meter Ku-band.

News Services: AP, UPI, CNN.

Ownership: Sunbeam Television Corp. (Group Owner).

Began Operation: July 29, 1956. On Dec. 5, 1962 the FCC ordered that Biscayne Television Corp. cease operation of WCKT no later than Jan. 4, 1963 and the FCC also approved sale of WCKT plant and firm licensing agreements to Sunbeam Television Corp., which was licensed as a new station. Present ownership assumed operation Dec. 19, 1962.

Represented (sales): Harrington, Righter & Parsons Inc.

Represented (legal): Koteen & Naftalin; Mintz, Levin, Cohn, Ferris, Glovsky & Popeo.

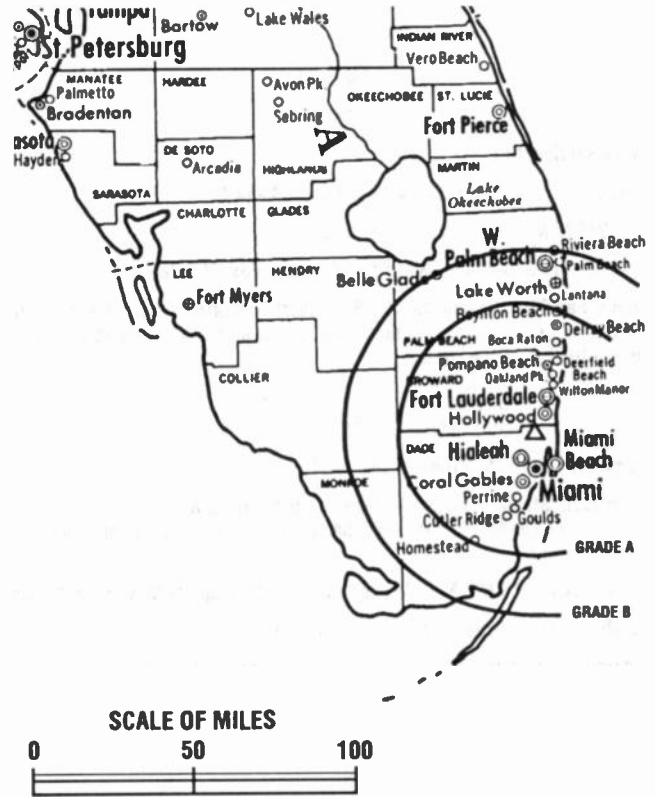
Personnel:

- Edmund N. Ansin, President.
- Robert W. Leider, Executive Vice President & General Manager.
- Joel Cheatwood, Senior Vice President, News.
- Michael Draman, General Sales Manager.
- Daniel Mellon, National Sales Manager.
- Bert Medina, Programming & Operations Manager.
- Brian Greif, News Director.
- John Bak, Chief Engineer.
- Beatriz Montalvo, Director of Creative Services.
- Dianna Stuver, Business Manager.
- Betty Frazier, Marketing Research.
- Charlie Folds, Director of Community & Public Relations.

Rates: On request.

City of License: Miami. **ADI:** Miami-Fort Lauderdale. **Rank:** 15.

Total Households: ©MSI Consumer Market Data as of 1/1/93. TV Homes, TV% and Circulation ©1993 Arbitron. County coverage based on Arbitron study.



WSVN BPCT-4719 Granted 9/14/74

© American Map Corp., No. 14244

Net Weekly Circulation	State County	Total Households	TV Households	%
50% & Over	FLORIDA			
	Broward	553,600	550,900	100
	Dade	713,800	708,900	99
	Monroe	35,100	34,400	98
Between 25-49%	FLORIDA			
	Palm Beach So	152,300	150,700	99
Between 5-24%	FLORIDA			
	Glades	3,000	2,900	97
	Palm Beach No	247,400	245,100	99
Station Totals		1,705,200	1,692,900	99
Net Weekly Circulation (1993)				1,090,500
Average Daily Circulation (1993)				550,000

Need Broadcast TV or Cable TV Mail Labels From the Factbook?

Call Warren Publishing Inc.'s
Market Research & Data Sales Dept.
202-872-9200

Florida—Miami-Fort Lauderdale

WTVJ
Ch. 4

Network Service: NBC.

Licensee: NBC Subsidiary, 316 N. Miami Ave., Miami, FL 33128.

Studio: 316 N. Miami Ave., Miami, FL 33128.

Telephone: 305-379-4444. **TWX:** 810-848-5932. **Fax:** 305-789-4181.

Technical Facilities: Channel No. 4 (66-72 MHz). Authorized power: 100-kw visual, 10-kw aural. Antenna: Circularly polarized, 1041-ft. above av. terrain, 1041-ft. above ground, 1049-ft. above sea level.

Latitude 25° 58' 07"
Longitude 80° 13' 20"

Transmitter: 1255 N.W. 210th St., Miami, FL.

Satellite Earth Stations: Vertex, 11-meter Ku-band; Hero, 8-meter; Hero, 7.5-meter C-band; Scientific-Atlanta, 7-meter C-band; Vertex, 6.1-meter Ku-band; Scientific-Atlanta receivers.

News Services: AP, CNN, NBC, Nexus, NIWS, Reuters, Sports News Satellite, UPI.

Ownership: National Broadcasting Co. (Group Owner).

Began Operation: March 21, 1949. Sale to KKR Assoc. by Wometco Enterprises Inc. approved by FCC April 11, 1984 (Television Digest, Vol. 23:39, 52). Sale to present owner by KKR approved by FCC Sept. 17, 1987 (Vol. 26:43; 27:3, 11, 14, 18, 22, 37, 38).

Represented (sales): Petry Television Inc.

Personnel:

- Don Browne, President & General Manager.
- Barry Allentuck, Director of Sales.
- Paul Russell, Director of Engineering.
- Sharon Scott, News Director.
- Maritza Kaniewski, Program Administrator.
- Jana Miller, Promotion Director.
- Alan Thiel, Business Manager.
- Carol Devane, Marketing Director.
- Bruce Carter, Production Manager.
- Debbie Brooks, Traffic Operations Manager.
- Marina Angleton, Public Affairs Director.

Highest 30 Sec. Rate: \$6000.

NETWORK BASE HOURLY RATE: \$2027.

City of License: Miami. **ADI:** Miami-Fort Lauderdale. **Rank:** 15.

Total Households: ©MSI Consumer Market Data as of 1/1/93. TV Homes, TV% and Circulation ©1993 Arbitron. County coverage based on Arbitron study.



WTVJ BPCT-920225KE Granted 9/30/92 © American Map Corp., No. 14244

Net Weekly Circulation	State County	Total Households	TV Households	%
50% & Over	FLORIDA			
	Broward	553,600	550,900	100
	Dade	713,800	708,900	99
	Monroe	35,100	34,400	98
Between 25-49%	FLORIDA			
	Palm Beach So	152,300	150,700	99
Between 5-24%	FLORIDA			
	Palm Beach No	247,400	245,100	99
Station Totals		1,702,200	1,690,000	99
Net Weekly Circulation (1993)				1,059,600
Average Daily Circulation (1993)				563,000

Florida—Hollywood

WYHS-TV

Ch. 69

Network Service: Home Shopping Network.

Licensee: Silver King Communications, 12425 28th St., St. Petersburg, FL 33716.

Studio: 10306 USA Today Way, Miramar, FL 33025.

Telephone: 305-435-6900. **Fax:** 305-435-7406.

Technical Facilities: Channel No. 69 (800-806 MHz). Authorized power: 5000-kw max. visual, 500-kw max. aural. Antenna: 866-ft. above av. terrain, 869-ft. above ground, 866-ft. above sea level.

Latitude	25°	57'	59"
Longitude	80°	12'	33"

Transmitter: 390 N.W. 210th St., North Miami.

Satellite Earth Stations: Comtech, 7.2-meter C-band; Paraclipse, 5-meter C-band; Drake, Pinzone receivers.

Ownership: Silver King Communications (Group Owner).

Began Operation: August 10, 1988. Sale to HSN Communications approved by FCC December 1, 1992. Transfer of control to present owner approved by FCC September 30, 1992.

Represented (sales): Silver King Broadcasting Sales.

Represented (engineering): John F. X. Browne & Associates P.C.

Personnel:

Eddie L. Whitehead, General Manager.

Michael Kuszewski, Chief Engineer.

Lily Guzman de Garcia, Program Director.

Jacqueline Tejada, Business Manager.

Rates: On request.



WYHS-TV BMPCT-880829KF Granted 11/30/88 © American Map Corp., No. 14244

Arbitron Data: Not available.

City of License: Hollywood. **ADI:** Miami-Fort Lauderdale. **Rank:** 15.

Florida—Leesburg-Orlando

WACX

Ch. 55

Network Service: None, independent.

Licensee: Sharp Communications Inc., 4520 Parkbreeze Court, Orlando, FL 32808.

Studios: 4520 Parkbreeze Court, Orlando, FL 32808; 900 North Blvd., Leesburg, FL 34748.

Telephone: 407-298-5555.

Technical Facilities: Channel No. 55 (716-722 MHz). Authorized power: 5000-kw max. visual, 500-kw max. aural. Antenna: 1690-ft. above av. terrain, 1669-ft. above ground, 1749-ft. above sea level.

Latitude 28° 55' 16"
Longitude 81° 19' 09"

Transmitter: 520 Miller Rd., Orange City.

Multichannel TV Sound: Stereo only.

Satellite Earth Stations: Microdyne, 7-meter C-band; Microdyne, 5-meter C-band; RCA, 5-meter Ku-band; Microdyne, RCA receivers.

Ownership: Associated Christian Television System Inc.

Began Operation: March 6, 1982.

Represented (legal): Baraff, Koerner, Olender & Hochberg, P.C.

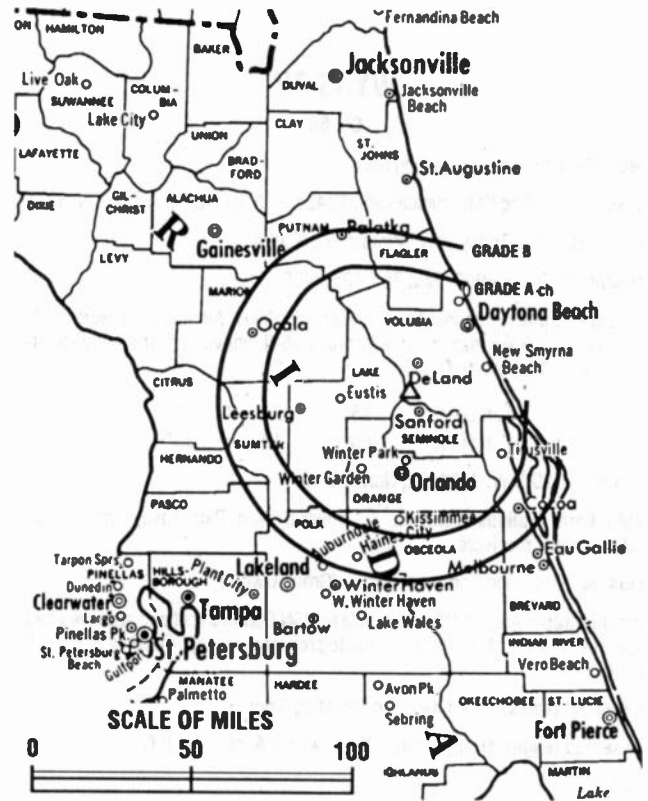
Personnel:

- Claud Bowers, President & General Manager.
- Clairece Kibler, General Sales Manager.
- John Wasson, Chief Engineer.
- Linda Jarrell, Program & Traffic Director.
- Carol Gentry, Office Manager, Leesburg.
- Ann Borderick, Office Manager, Orlando.

Highest 30 Sec. Rate: \$100.

City of License: Leesburg. **ADI:** Orlando-Daytona Beach-Melbourne. **Rank:** 23.

Total Households: ©MSI Consumer Market Data as of 1/1/93. TV Homes, TV% and Circulation ©1993 Arbitron. County coverage based on Arbitron study.



WACX BMPCT-851104KF Granted 12/13/85 © American Map Corp., No. 14244

Net Weekly Circulation	State County	Total Households	TV Households	%
FLORIDA				
Between 5-24%	Lake	67,900	67,300	99
	Marion	84,500	83,200	98
	Seminole	116,000	115,100	99
	Sumter	12,700	12,500	98
Station Totals		281,100	278,100	99
Net Weekly Circulation (1993)			37,900	
Average Daily Circulation (1993)			14,800	

Florida—Melbourne-Orlando

WBSF

Ch. 43

Network Service: Home Shopping Network.

Licensee: Blackstar Communications Inc., 1818 N St. NW, Washington, DC 20036.

Studio: 4450-L Enterprise Court, Melbourne, FL 32934.

Telephone: 407-254-4343. **Fax:** 407-242-0863.

Technical Facilities: Channel No. 43 (644-650 MHz). Authorized power: 4200-kw max. visual. Antenna: 969-ft. above av. terrain, 1005-ft. above ground, 1046-ft. above sea level.

Latitude	28°	18'	26"
Longitude	80°	54'	48"

Transmitter: Deseret Ranches, Star Rte. 1250, Osceola County.

Ownership: Blackstar Communications (Group Owner).

Began Operation: July 5, 1982. Sale to Asbury Park Press Inc. by Southern Bcstg. Corp. approved by FCC Aug. 15, 1985. Sale to present owners approved Feb. 18, 1988 (*Television Digest*, Vol. 27:49).

Represented (legal): Dow, Lohnes & Albertson.

Personnel:

Ed Parker, Vice President & General Manager.

Ron Marshall, Chief Engineer.

Sylvia Willis, Business Manager.

Rates: On request.



WBSF BMPCT-820201KF Granted 7/7/82

© American Map Corp., No. 14244

Arbitron Data: Not available.

City of License: Melbourne. **ADI:** Orlando-Daytona Beach-Melbourne. **Rank:** 23.

Florida—Orlando

WCPX-TV

Ch. 6

Network Service: CBS.

Licensee: First Media L.P. Florida, Box 606000, Orlando, FL 32860.

Studio: 4466 John Young Pkwy., Orlando, FL 32804.

Mailing Address: Box 606000, Orlando, FL 32860.

Telephone: 407-291-6000. **TWX:** 810-850-0141. **Fax:** 407-578-1321.

Technical Facilities: Channel No. 6 (82-88 MHz). Authorized power: 100-kw visual, 20-kw aural. Antenna: 1465-ft. above av. terrain, 1608-ft. above ground, 1674-ft. above sea level.

Latitude 28° 36' 08"
Longitude 81° 05' 37"

Transmitter: 4498 TV Tower Rd., 3.5-mi. N of Bithlo.

Satellite Earth Stations: Transmit/receive Scientific-Atlanta, 10-meter C-band; Scientific-Atlanta, 7-meter C-band; Comtech, 5-meter C-band; Scientific-Atlanta, 4.6-meter C-band; Vertex, 4.6-meter Ku-band.

News Service: AP.

Ownership: First Media Corp.

Began Operation: July 1, 1954. Sale to present owner by Rockefeller Group approved by FCC May 30, 1986 (Television Digest, Vol. 26:12). Sale to Rockefeller by the Outlet Co. approved by FCC Nov. 23, 1983 (Vol. 23:19, 22; 24:6). Sale to Outlet by Cherry Bcstg. Co. approved July 17, 1963 by FCC (Vol. 3:15, 29). Sale to Cherry Bcstg. Co. by group headed by Harold P. Danforth approved May 8, 1957.

Represented (sales): Katz American Television.

Represented (legal): Dow, Lohnes & Albertson.

Represented (engineering): Lohnes & Culver.

Personnel:

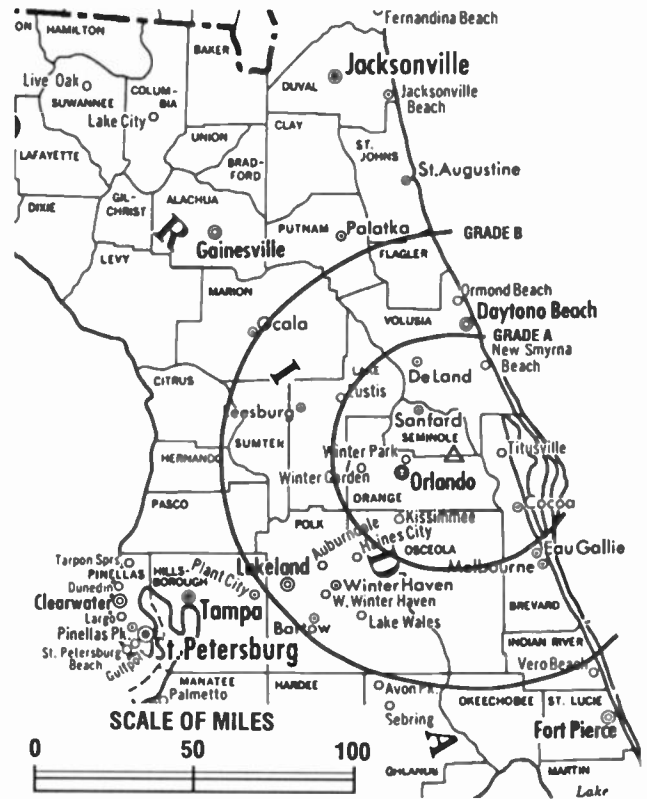
- Mike Schweitzer, President & General Manager.
- James E. Posey, General Sales Manager.
- Ron Bilek, News Director.
- Robert Diehl, Chief Engineer.
- Craig Burdick, Creative Services Director.
- Vicki Mathews, Business Manager.
- Len DePanicis, Production Manager.

Rates: On request.

City of License: Orlando. **ADI:** Orlando-Daytona Beach-Melbourne. **Rank:** 23.

Total Households: ©MSI Consumer Market Data as of 1/1/93. TV Homes, TV% and Circulation ©1993 Arbitron. County coverage based on Arbitron study.

Net Weekly Circulation	State County	Total Households	TV Households	%
50% & Over	FLORIDA			
	Brevard	173,000	171,700	99
	Flagler	13,200	13,000	98



WCPX-TV BPCT-4827 Granted 6/9/75

© American Map Corp., No. 14244

Net Weekly Circulation	State County	Total Households	TV Households	%
50% & Over	Lake	67,900	67,300	99
	Marion	84,500	83,200	98
	Orange	274,000	272,200	99
	Osceola	43,100	42,600	99
	Seminole	116,000	115,100	99
	Sumter	12,700	12,500	98
	Volusia	163,400	162,100	99
FLORIDA				
Between 25-49%	Citrus	44,300	43,600	98
	Polk	162,900	161,500	99
FLORIDA				
Between 5-24%	De Soto	8,600	8,500	99
	Indian River	40,700	40,200	99
	Putnam	26,000	25,700	99
Station Totals		1,230,300	1,219,200	99
Net Weekly Circulation (1993)			892,900	
Average Daily Circulation (1993)			495,100	

Florida—Daytona Beach-Orlando

WESH

Ch. 2

Network Service: NBC.

Licensee: WESH Television Inc., 101 S. Hanley Rd., Suite 1250, St. Louis, MO 63105.

Studios: 211 Ridgewood Ave., Daytona Beach, FL 32114; 1021 N. Wymore Rd., Winter Park, FL 32789.

Mailing Address: Box 547697, Orlando, FL 32854.

Telephones: 904-226-2222 (Daytona Beach); 407-645-2222 (Orlando).

TWX: 810-853-0255. **Fax:** 407-539-7949.

Technical Facilities: Channel No. 2 (54-60 MHz). Authorized power: 100-kw visual, 20-kw aural. Antenna: 1650-ft. above av. terrain, 1670-ft. above ground, 1740-ft. above sea level.

Latitude 28° 56' 17"
Longitude 81° 18' 58"

Transmitter: 1.2-mi. SW of Orange City, FL.

Multichannel TV Sound: Stereo only.

Satellite Earth Station: Transmit/receive Scientific-Atlanta, 7-meter; Harris, M/A-Com, Microdyne, Scientific-Atlanta receivers.

News Services: AP, Conus, NBC, UPI.

Ownership: Pulitzer Broadcasting Co. (Group Owner).

Began Operation: May 29, 1956. Merger of Cowles Bcstg. into H & C Communications approved by FCC Oct. 1984 (Television Digest, Vol. 24:26, 35). Sale to Cowles by John H. Perry interests approved April 20, 1966 (Vol. 5:47). Sale to Pulitzer Publishing granted April 27, 1993 (Vol. 33:8, 14, 23).

Represented (sales): Petry Television Inc.

Represented (legal): Vemer, Liipfert, Bernhard, McPherson & Hand.

Personnel:

- Jeffrey H. Lee, Vice President & General Manager.
- Lawrence D. (Nick) Nicholson, General Sales Manager.
- Hollis Boardman, Local Sales Manager.
- James Cromwell, National Sales Manager.
- John Harris, News Director.
- Lynn Stepanian, Program Director.
- Jess Salafranca, Business Manager.
- John Demshock, Chief Engineer.
- Paul Sherno, Promotion & Marketing Director.
- Richard K. Scharf, Production Manager.
- Kelley Lesperance, Events & Public Service Manager.

Rates: On request.

City of License: Daytona Beach. **ADI:** Orlando-Daytona Beach-Melbourne. **Rank:** 23.

Total Households: ©MSI Consumer Market Data as of 1/1/93. TV Homes, TV% and Circulation ©1993 Arbitron. County coverage based on Arbitron study.



WESH BPC7-781206LC Granted 2/26/79 © American Map Corp., No. 14244

Net Weekly Circulation	State County	Total Households	TV Households	%
50% & Over	FLORIDA			
	Alachua	74,100	72,900	98
	Brevard	173,000	171,700	99
	Citrus	44,300	43,600	98
	Flagler	13,200	13,000	98
	Lake	67,900	67,300	99
	Marion	84,500	83,200	98
	Orange	274,000	272,200	99
	Osceola	43,100	42,600	99
	Seminole	116,000	115,100	99
Sumter	12,700	12,500	98	
Volusia	163,400	162,100	99	
Between 25-49%	FLORIDA			
	Dixie	4,100	4,000	98
	Indian River	40,700	40,200	99
	Levy	10,500	10,200	97
Putnam	26,000	25,700	99	
Between 5-24%	FLORIDA			
	Gilchrist	3,500	3,500	100
Polk	162,900	161,500	99	
Station Totals		1,313,900	1,301,300	99
Net Weekly Circulation (1993)				925,100
Average Daily Circulation (1993)				529,400

Florida—Orlando-Daytona Beach-Melbourne

WFTV
Ch. 9

Network Service: ABC.

Licensee: WFTV Inc., Box 999, Orlando, FL 32802.

Studio: 490 E. South St., Orlando, FL 32801.

Mailing Address: Box 999, Orlando, FL 32802.

Telephone: 407-841-9000. Fax: 407-841-8259.

Technical Facilities: Channel No. 9 (186-192 MHz). Authorized power: 316-kw max. & 191-kw horizontal visual, 31.6-kw max. & 19.1-kw horizontal aural. Antenna: 1570-ft. above av. terrain, 1608-ft. above ground, 1674-ft. above sea level.

Latitude 28° 36' 08"
Longitude 81° 05' 37"

Transmitter: 3.5-mi. N of Bithlo, 20-mi. E of Orlando.

Multichannel TV Sound: Stereo only.

Satellite Earth Stations: Transmit/receive Satcom Technologies, 5.5-meter Ku-band; Satcom Technologies, 7-meter; Andrew, 7-meter C-band; AFC, 4.5-meter Ku-band; Dalsat, 4.5-meter Ku-band; Andrew, 4.5-meter C-band; Avantek, Omni, Satcom Technologies, Standard Communications receivers.

News Services: ABC, AP, SNN, CNN.

Ownership: Cox Enterprises Inc. (Group Owner).

Began Operation: February 1, 1958 by Mid-Florida Inc. Interim operation began April 1, 1969 (Television Digest, Vol. 9:14). Settlement agreement among interim operators approved by FCC June 30, 1981. Sale to SFN Communications approved by FCC May 24, 1984 (Vol. 24:9). FCC approved sale to present owner Aug. 29, 1985 (Vol. 25:23).

Represented (sales): TeleRep Inc.

Represented (legal): Dow, Lohnes & Albertson.

Represented (engineering): Cohen, Dippell & Everist, P.C.

Personnel:

- Merritt Rose, Vice President & General Manager.
- Louis Supowitz, General Sales Manager.
- Connie Albino, Local & Regional Sales Manager.
- Joe Chaplinski, National Sales Manager.
- Chris Schmidt, News Director.
- Skip Skiffington, Program Director.
- Scot Post, Controller.
- Paul O. Warnock, Chief Engineer.

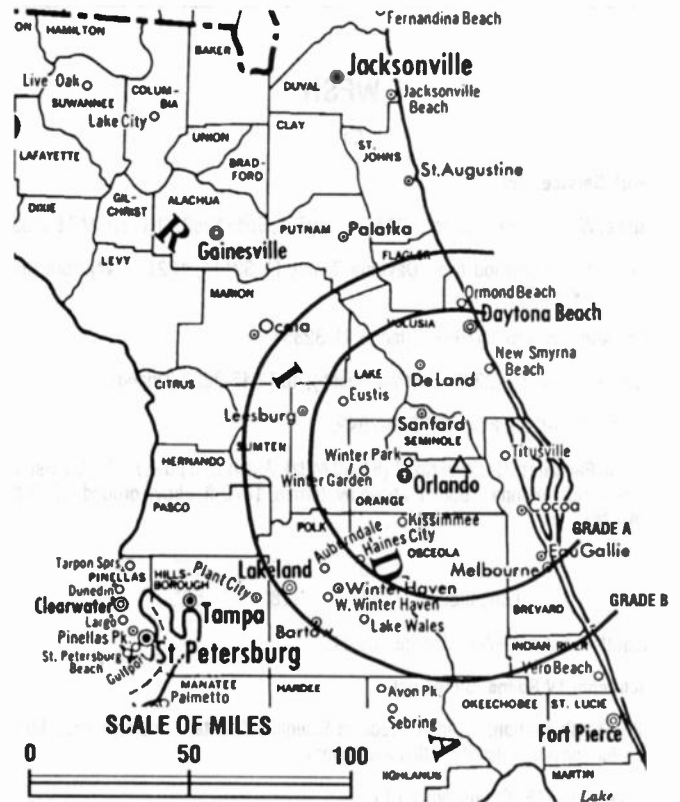
Highest 30 Sec. Rate: \$6000.

NETWORK BASE HOURLY RATE: \$2000.

City of License: Orlando. **ADI:** Orlando-Daytona Beach-Melbourne. **Rank:** 23.

Total Households: ©MSI Consumer Market Data as of 1/1/93. TV Homes, TV% and Circulation ©1993 Arbitron. County coverage based on Arbitron study.

Net Weekly Circulation	State County	Total Households	TV Households	%
50% & Over	FLORIDA Brevard	173,000	171,700	99
	Flagler	13,200	13,000	98



WFTV BMPCTI-8 Granted 8/8/75

© American Map Corp., No. 14244

Net Weekly Circulation	State County	Total Households	TV Households	%
50% & Over	FLORIDA Highlands	31,700	31,300	99
	Indian River	40,700	40,200	99
	Lake	67,900	67,300	99
	Marion	84,500	83,200	98
	Orange	274,000	272,200	99
	Osceola	43,100	42,600	99
	Polk	162,900	161,500	99
	Seminole	116,000	115,100	99
	Sumter	12,700	12,500	98
Volusia	163,400	162,100	99	
Between 25-49%	FLORIDA Citrus	44,300	43,600	98
	FLORIDA Hardee	6,400	6,300	98
Between 5-24%	Hernando	47,000	46,400	99
	Okeechobee	10,900	10,800	99
	Putnam	26,000	25,700	99
	St Lucie	63,100	62,400	99
	Station Totals	1,380,800	1,367,900	99
Net Weekly Circulation (1993)			974,300	
Average Daily Circulation (1993)			617,700	

Florida—Melbourne

WIRB

Ch. 56

Network Service: None, independent.

Licensee: Treasure Coast Communications Inc., 400 Beach Rd., Suite 245, Vero Beach, FL 32963.

Studio: 6525 Babcock St. SE, Palm Bay, FL 32909.

Telephone: 407-725-0056. **Fax:** 407-951-2669.

Technical Facilities: Channel No. 56 (722-728 MHz). Authorized power: 2040-kw max. visual, 240-kw max. aural. Antenna: 1003-ft. above av. terrain, 1000-ft. above ground, 1026-ft. above sea level.

Latitude 27° 49' 35"
Longitude 80° 42' 20"

Transmitter: 7.5-mi. WNW of Fellsmere.

Satellite Earth Stations: ADM, 7-meter C-band; 4.5-meter Ku-band; Scientific-Atlanta receivers.

News Services: CNN, UPI.

Ownership: Treasure Coast Communications Inc.

Began Operation: May 19, 1986. Sale to present owner approved by FCC April 6, 1992.

Represented (legal): Jones, Waldo, Holbrook & McDonough.

Represented (engineering): Arthur K. Peters Consulting Engineers.

Personnel:

Jim Richards, General Manager & National Sales Manager.

Bill Watts, Program Manager.

Wayne Fleenor, Program & Promotion Director.

Bob Russ, Engineering Director.

David Waterman, News Director.

Dina Lipari, Public Affairs Director.

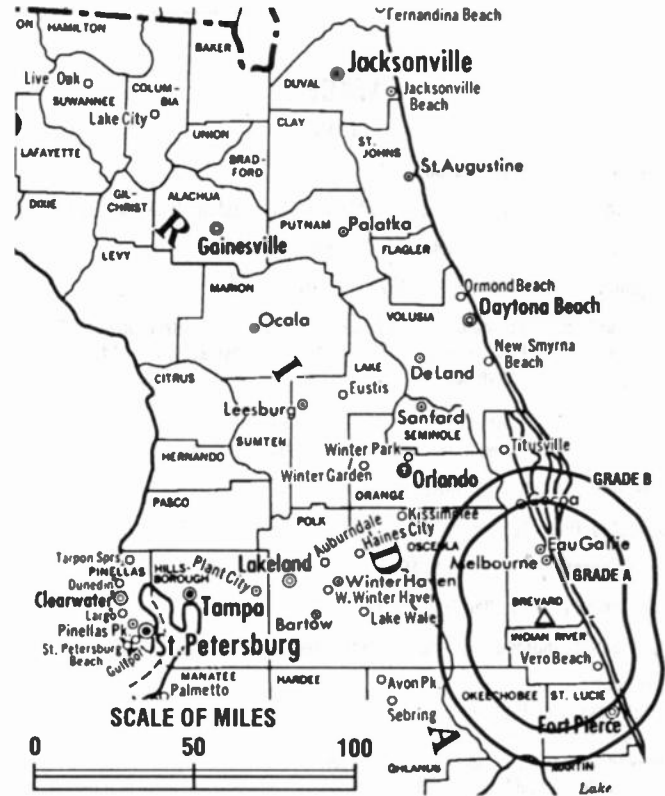
Bill Lobeau, Production Manager.

Brian Foote, Traffic Manager.

Highest 30 Sec. Rate: \$150.

City of License: Melbourne. **ADI:** Orlando-Daytona Beach-Melbourne. **Rank:** 23.

Total Households: ©MSI Consumer Market Data as of 1/1/93. TV Homes, TV% and Circulation ©1993 Arbitron. County coverage based on Arbitron study.



WIRB BNPCT-860826KE Granted 11/19/86 © American Map Corp., No. 14244

Net Weekly Circulation	State County	Total Households	TV Households	%
	FLORIDA			
Between 25-49%	Okeechobee	10,900	10,800	99
	FLORIDA			
Between 5-24%	Brevard	173,000	171,700	99
	Indian River	40,700	40,200	99
	St Lucie	63,100	62,400	99
Station Totals		287,700	285,100	99
Net Weekly Circulation (1993)				57,000
Average Daily Circulation (1993)				16,700

Florida—Clermont-Orlando

WKCF

Ch. 18

Network Service: None, independent.

Licensee: New Jersey Press Inc., 605 Mattison Ave., Asbury Park, NJ 07710.

Studio: 602 Courtland St., Suite 200, Orlando, FL 32804.

Telephone: 407-645-1818. Fax: 407-647-4163.

Technical Facilities: Channel No. 18 (494-500 MHz). Authorized power: 5000-kw max. visual, 500-kw max. aural. Antenna: 1501-ft. above av. terrain, 1467-ft. above ground, 1532-ft. above sea level.

Latitude 28° 34' 51"
Longitude 81° 04' 32"

Transmitter: 20,000 Fort Christmas Rd., Christmas.

Ownership: Press Television Corp.

Began Operation: December 8, 1988.

Represented (sales): Blair Television.

Represented (engineering): Mullaney Engineering Inc.

Personnel:

- Mark Lass, Vice President.
- Nelle Ayres, Station Manager.
- Wayne Spracklin, General Sales Manager.
- Joe Conner, Local Sales Manager.
- Garry Hoffman, Local Sales Manager.
- Mark Sonderman, National Sales Manager.
- Susan Culver, Regional Sales Manager.
- Joe Addalia, Chief Engineer.
- David Ward, Program & Promotion Director.
- Cinda Parker, Business Manager.
- Tracy Moore, Public Affairs Director.

Rates: On request.

City of License: Clermont. ADI: Orlando-Daytona Beach-Melbourne. Rank: 23.

Total Households: ©MSI Consumer Market Data as of 1/1/93. TV Homes, TV% and Circulation ©1993 Arbitron. County coverage based on Arbitron study.

Net Weekly Circulation	State County	Total Households	TV Households	%
Between 25-49%	FLORIDA			
	Brevard	173,000	171,700	99
	Lake	67,900	67,300	99



WKCF BMPCT-900413KH Granted 10/31/90 © American Map Corp., No. 14244

Net Weekly Circulation	State County	Total Households	TV Households	%
Between 25-49%	Orange	274,000	272,200	99
	Osceola	43,100	42,600	99
	Seminole	116,000	115,100	99
	Volusia	163,400	162,100	99
Between 5-24%	FLORIDA			
	Flagler	13,200	13,000	98
	Manion	84,500	83,200	98
	Sumter	12,700	12,500	98
Station Totals		947,800	939,700	99
Net Weekly Circulation (1993)			370,800	
Average Daily Circulation (1993)			131,300	

Florida—Orlando

WOFL

Ch. 35

Network Service: Fox.

Licensee: Meredith Corp., 35 Skyline Dr., Lake Mary, FL 32746.

Studio: 35 Skyline Dr., Lake Mary, FL 32746.

Telephone: 407-644-3535. **TWX:** 407-333-9332. **Fax:** 407-333-0234.

Technical Facilities: Channel No. 35 (596-602 MHz). Authorized power: 2570-kw max. & 646-kw horizontal visual, 126-kw aural. Antenna: 1470-ft. above av. terrain, 1486-ft. above ground, 1549-ft. above sea level.

Latitude 28° 36' 17"
Longitude 81° 05' 13"

Transmitter: Chuluota-Christmas Rd., 3.7-mi. N of Bithlo.

Multichannel TV Sound: Stereo only.

Satellite Earth Stations: Microdyne, 7-meter C-band; Microdyne, 5-meter C-band; Vertex, 4.6-meter Ku-band; RCA Ku & C-band; Standard Communications, Wegener receivers.

News Service: UPI.

Ownership: Meredith Corp. (Group Owner).

Began Operation: March 31, 1974. Left air Sept. 29, 1976. Sale to Omega Communications approved by FCC June 15, 1979 (Television Digest, Vol. 19:28). Resumed operation Oct. 15, 1979. FCC, April 4, 1983, approved sale of 60% to Meredith Corp., 40% owner.

Represented (sales): MMT Sales Inc.

Represented (legal): Haley, Bader & Potts.

Represented (engineering): Hammett & Edison Inc.

Personnel:

- Norris Reichel, Vice President & General Manager.
- Tom Calato, General Sales Manager.
- Sharon Deluca, Local Sales Manager.
- Chris Wolf, Program & Promotion Manager.
- Chuck Poduska, Business Manager.
- Tom Meek, Station Operations Manager.
- Jim Doyas, Chief Engineer.

Highest 30 Sec. Rate: \$2000.

City of License: Orlando. **ADI:** Orlando-Daytona Beach-Melbourne. **Rank:** 23.

Total Households: ©MSI Consumer Market Data as of 1/1/93. TV Homes, TV% and Circulation ©1993 Arbitron. County coverage based on Arbitron study.

Net Weekly Circulation	State County	Total Households	TV Households	%
50% & Over	FLORIDA			
	Brevard	173,000	171,700	99
	Lake	67,900	67,300	99



WOFL BMPCT-7516 Granted 3/15/74

© American Map Corp., No. 14244

Net Weekly Circulation	State County	Total Households	TV Households	%
50% & Over	Orange	274,000	272,200	99
	Osceola	43,100	42,600	99
	Seminole	116,000	115,100	99
	Volusia	163,400	162,100	99
Between 25-49%	FLORIDA			
	Citrus	44,300	43,600	98
	Flagler	13,200	13,000	98
	Marion	84,500	83,200	98
	Polk	162,900	161,500	99
Between 5-24%	FLORIDA			
	Hernando	47,000	46,400	99
	Indian River	40,700	40,200	99
	Putnam	26,000	25,700	99
Station Totals		1,268,700	1,257,100	99
Net Weekly Circulation (1993)				659,000
Average Daily Circulation (1993)				292,700

Florida—Cocoa

WTGL-TV

Ch. 52

Network Service: None, independent.

Licensee: Good Life Broadcasting Inc., 653 W. Michigan St., Orlando, FL 32503.

Studio: 653 W. Michigan St., Orlando, FL 32503.

Mailing Address: Box 1852, Cocoa, FL 32922-1852.

Telephone: 407-423-5200. **Fax:** 407-422-0120.

Technical Facilities: Channel No. 52 (698-704 MHz). Authorized power: 4720-kw max. visual, 472-kw max. aural. Antenna: 934-ft. above av. terrain, 1005-ft. above ground, 1049-ft. above sea level.

Latitude 28° 18' 26"
Longitude 80° 54' 48"

Transmitter: Deseret Ranches, Star Rte. 1250, Melbourne.

Satellite Earth Stations: Comtech, 5-meter C-band; Harris, 3.5-meter C-band; M/A-Corn receivers.

Ownership: Good Life Broadcasting Inc.

Began Operation: August 16, 1982.

Represented (legal): Gammon & Grange.

Represented (engineering): Serge Bergen.

Personnel:

Ken Mikesell, General Manager.

Cardin A. Hesselton, National Sales Manager & Program Director.

Keith Roberts, Chief Engineer.

Lisa Pereira, Promotion Director.

Neville Chankersingh, Chief Financial Officer.

Highest 30 Sec. Rate: \$100.

City of License: Cocoa. **ADI:** Orlando-Daytona Beach-Melbourne. **Rank:** 23.

Total Households: ©MSI Consumer Market Data as of 1/1/93. TV Homes, TV% and Circulation ©1993 Arbitron. County coverage based on Arbitron study.



WTGL-TV BMPCT-820415KG Granted 7/27/82 © American Map Corp., No. 14244

Net Weekly Circulation	State County	Total Households	TV Households	%
FLORIDA				
Between 5-24%	Brevard	173,000	171,700	99
Station Totals		173,000	171,700	99
Net Weekly Circulation (1993)			24,100	
Average Daily Circulation (1993)			7,400	

Florida—Panama City

WJHG-TV Ch. 7

Network Service: NBC.

Licensee: WJHG-TV Inc., Box 2349, Panama City, FL 32402.

Studio: 8195 Front Beach Rd., Panama City Beach, FL 32407.

Telephone: 904-234-2125. **TWX:** 510-730-7341. **Fax:** 904-233-6647.

Technical Facilities: Channel No. 7 (174-180 MHz). Authorized power: 316-kw visual, 34-kw aural. Antenna: 870-ft. above av. terrain, 887-ft. above ground, 1026-ft. above sea level.

Latitude 30° 26' 00"
Longitude 85° 24' 51"

Transmitter: 4-mi. NNE of Youngstown, FL.

Satellite Earth Stations: 4 in operation; Harris, Pinzone receivers.

News Service: AP.

Ownership: Gray Communications Systems Inc. (Group Owner).

Began Operation: December 1, 1953. Sale to present owner by Mel Wheeler approved June 29, 1960 by FCC (*Television Digest*, Vol. 16:19, 21, 28). Transfer of 96% from J. D. Manly to Mel Wheeler approved Nov. 20, 1957 (Vol. 13:43, 47).

Represented (sales): Katz Continental Television.

Represented (legal): Sidley & Austin.

Personnel:

Jerry Smithwick, Vice President & General Manager.

Mike Voznick, General Sales Manager.

Joe Moore, News Director.

Marg Shepherd, Program Director.

Jack Crusan, Production Manager.

Wade Thomaston, Chief Engineer.

Rates: On request.

City of License: Panama City. **ADI:** Panama City. **Rank:** 164.

Total Households: ©MSI Consumer Market Data as of 1/1/93. TV Homes, TV% and Circulation ©1993 Arbitron. County coverage based on Arbitron study.

Net Weekly Circulation	State County	Total Households	TV Households	%
50% & Over	ALABAMA			
	Geneva	9,200	9,100	99
	Houston	31,700	31,500	99
	FLORIDA			
	Bay	51,500	51,100	99
	Calhoun	4,000	3,900	98
	Franklin	3,700	3,600	97
	Gulf	4,500	4,400	98
	Holmes	6,000	5,800	97
	Jackson	14,700	14,400	98
	Liberty	1,800	1,800	100
	Okaloosa	56,300	55,900	99



SCALE OF MILES



WJHG-TV BPCT-3267 Granted 12/31/63

© American Map Corp., No. 14244

Net Weekly Circulation	State County	Total Households	TV Households	%
50% & Over	Walton	11,500	11,300	98
	Washington	6,600	6,500	98
	GEORGIA			
	Seminole	3,100	3,100	100
Between 25-49%	FLORIDA			
	Gadsden	13,600	13,300	98
Between 5-24%	ALABAMA			
	Coffee	15,400	15,300	99
	Covington	14,500	14,400	99
	Dale	17,900	17,800	99
	Henry	5,800	5,700	98
	FLORIDA			
	Wakulla	5,500	5,400	98
	GEORGIA			
	Decatur	9,000	8,900	99
	Miller	2,300	2,300	100
Station Totals		288,600	285,500	99
Net Weekly Circulation (1993)			163,800	
Average Daily Circulation (1993)			88,700	

Florida—Panama City

WMBB

Ch. 13

Network Service: ABC.

Licensee: Spartan Radiocasting Co., Box 1717, Spartanburg, SC 29304.

Studio: 613 Harrison Ave., Panama City, FL 32401.

Mailing Address: Box 1340, Panama City, FL 32402.

Telephone: 904-769-2313. **TWX:** 510-738-7536. **Fax:** 904-769-8231.

Technical Facilities: Channel No. 13 (210-216 MHz). Authorized power: 316-kw visual, 31.6-kw aural. Antenna: 1434-ft. above av. terrain, 1430-ft. above ground, 1516-ft. above sea level.

Latitude 30° 21' 09"
Longitude 85° 23' 26"

Transmitter: 1-mi. ENE of Scotts Ferry & McGill Rds., 3-mi. ESE of Youngstown.

Satellite Earth Stations: Andrew, 7.3-meter; Andrew, 4.5-meter; Andrew, Avantek, Scientific-Atlanta receivers.

News Services: ABC, AP, Florida News Network, NIWS.

Ownership: Spartan Radiocasting Inc. (Group Owner).

Began Operation: October 4, 1973. Sale to present owner by Buford Television approved by FCC March 21, 1990. Sale to Buford by Octagon Bcstg. Co. approved by FCC Dec. 5, 1986 (Television Digest, Vol. 26:42). Previous sale by Denver Brannen estate, Luther Edwin Thomas, et al., approved Feb. 28, 1977 (Vol. 16:52).

Represented (sales): Blair Television.

Represented (legal): Covington & Burling.

Represented (engineering): Jules Cohen & Associates, P.C.

Personnel:

- Hugh V. Roche, General Manager.
- Bill Byrd, General Sales Manager.
- Larche Hardy, News Director.
- Patti Clements, Program Director.
- Wendell Nelson, Chief Engineer.
- Teri Bastford, Promotions.
- Joree Hamm, Business Manager.
- Steve Cook, Production Manager.

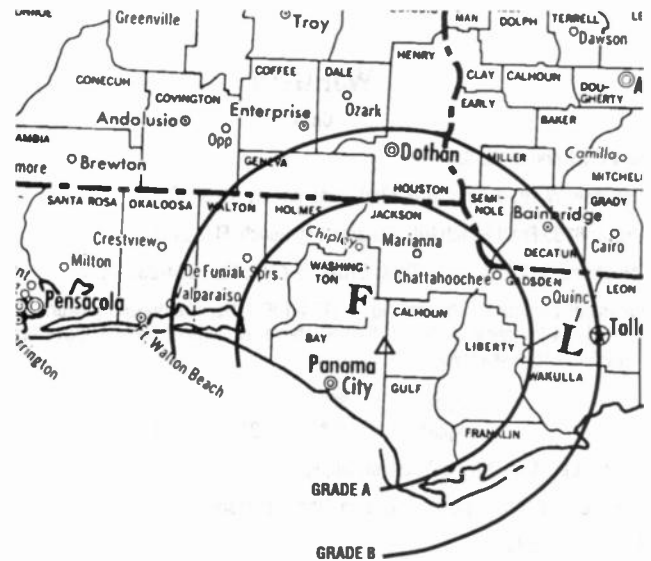
Highest 30 Sec. Rate: \$300.

NETWORK BASE HOURLY RATE: \$425.

City of License: Panama City. **ADI:** Panama City. **Rank:** 164.

Total Households: ©MSI Consumer Market Data as of 1/1/93. TV Homes, TV% and Circulation ©1993 Arbitron. County coverage based on Arbitron study.

Net Weekly Circulation	State County	Total Households	TV Households	%
50% & Over	FLORIDA			
	Bay	51,500	51,100	99
	Calhoun	4,000	3,900	98
	Gulf	4,500	4,400	98
	Holmes	6,000	5,800	97



SCALE OF MILES



WMBB BPCT-900129KH Granted 3/14/90 © American Map Corp., No. 14244

Net Weekly Circulation	State County	Total Households	TV Households	%
50% & Over	Jackson	14,700	14,400	98
	Liberty	1,800	1,800	100
	Walton	11,500	11,300	98
	Washington	6,600	6,500	98
	GEORGIA			
	Seminole	3,100	3,100	100
Between 25-49%	ALABAMA			
	Geneva	9,200	9,100	99
	FLORIDA			
	Franklin	3,700	3,600	97
	Gadsden	13,600	13,300	98
GEORGIA				
	Decatur	9,000	8,900	99
Between 5-24%	ALABAMA			
	Covington	14,500	14,400	99
	Henry	5,800	5,700	98
	Houston	31,700	31,500	99
	FLORIDA			
	Okaloosa	56,300	55,900	99
	Wakulla	5,500	5,400	98
GEORGIA				
	Calhoun	1,700	1,600	94
Station Totals		254,700	251,700	99
Net Weekly Circulation (1993)				107,800
Average Daily Circulation (1993)				57,900

Florida—Panama City

WPGX

Ch. 28

Network Service: Fox.

Licensee: Ashling Broadcast Group Inc., Box 16028, Panama City, FL 32406.

Studio: 28 Corporate Park, 700 W. 23rd St., Panama City, FL 32405.

Telephone: 904-784-0028. **Fax:** 904-784-1773.

Technical Facilities: Channel No. 28 (554-560 MHz). Authorized power: 1250-kw max. visual. Antenna: 749-ft. above av. terrain, 726-ft. above ground, 551-ft. above sea level.

Latitude 30° 23' 42"
Longitude 85° 32' 02"

Transmitter: 400-ft. W of Florida SR 2301, 0.25-mi. N of intersection with Hwy. 388.

Satellite Earth Stations: 5-meter C-band; 4.7-meter Ku-band; 4-meter C-band.

Ownership: Ashling Broadcast Group Inc.

Began Operation: May 20, 1988. Sale to present owners by Family Group Ltd. approved by FCC March 6, 1990.

Represented (sales): Settel Inc.

Personnel:

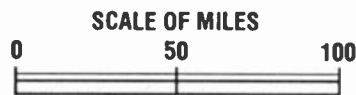
- Mike Harding, Vice President & General Manager.
- Chris Hundley, General Sales Manager.
- Sandie Moore, Program Director.
- Chris Beason, Promotion Director.
- Richard Gilbert, Director of Engineering.
- Dee Gray, Business Manager.

Rates: On request.

City of License: Panama City. **ADI:** Panama City. **Rank:** 164.

Total Households: ©MSI Consumer Market Data as of 1/1/93. TV Homes, TV% and Circulation ©1993 Arbitron. County coverage based on Arbitron study.

Net Weekly Circulation	State County	Total Households	TV Households	%
50% & Over	FLORIDA Bay	51,500	51,100	99
	Liberty	1,800	1,800	100



WPGX BMPCT-890905KF Granted 9/29/89 © American Map Corp., No. 14244

Net Weekly Circulation	State County	Total Households	TV Households	%
Between 25-49%	FLORIDA			
	Calhoun	4,000	3,900	98
	Franklin	3,700	3,600	97
	Gulf	4,500	4,400	98
	Holmes	6,000	5,800	97
Washington	6,600	6,500	98	
Between 5-24%	FLORIDA			
	Jackson	14,700	14,400	98
Walton	11,500	11,300	98	
Station Totals		104,300	102,800	99
Net Weekly Circulation (1993)				47,800
Average Daily Circulation (1993)				20,700

Florida—Pensacola-Mobile, Alabama

WEAR-TV

Ch. 3

Network Service: ABC.

Licensee: Heritage Media Corp., Box 12278, Pensacola, FL 32581.

Studio: U.S. Hwy. 90 W of Pensacola, Mobile, AL.

Mailing Address: Box 12278, Pensacola, FL 32581.

Telephones: 904-456-3333 (Pensacola); 205-343-3331 (Mobile).

TWX: 510-737-7952. **Fax:** 904-455-0159.

Technical Facilities: Channel No. 3 (60-66 MHz). Authorized power: 100-kw visual, 14.8-kw aural. Antenna: 1220-ft. above av. terrain, 1284-ft. above ground, 1394-ft. above sea level.

Latitude 30° 37' 38"
Longitude 87° 37' 31"

Transmitter: Robertsdale, AL.

Satellite Earth Stations: Andrew, 7.5-meter C-band; Harris, 6-meter C-band; Andrew, 5-meter C-band; Paraclipse, 5-meter Ku & C-band; Harris, 4-meter Ku-band.

SNG Mobile Dish: BMS C-band.

News Services: ABC, AP.

Ownership: Heritage Media Corp. (Group Owner).

Began Operation: January 13, 1954. Sale to present owner by Rollins Communications approved by FCC Sept. 19, 1986. Sale to Rollins Communications by Charles W. Smith, Mel Wheeler and associates approved May 6, 1959 (*Television Digest*, Vol. 15:14, 19).

Represented (sales): Petry Television Inc.

Represented (legal): Sidley & Austin.

Personnel:

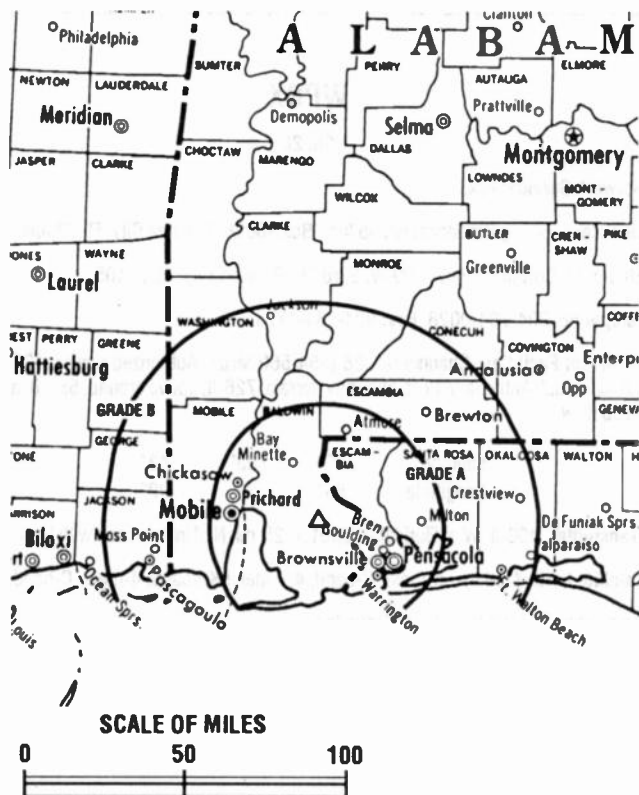
- Carl Leahy, President & General Manager.
- Rusty Hoyle, General Sales Manager.
- Randy Blake, Local Sales Manager.
- Julie Nelson, Sales Manager.
- Beth Worsham, Sales Manager.
- Nonia Furgye, National Sales Manager.
- Dave Brown, Chief Engineer.
- S. Peter Neumann, News Director.
- Marcia Francis, Promotion Director.
- J. Landon Smith, Operations Manager.
- Sue Straughn, Public Service Director.

Rates: On request.

City of License: Pensacola. **ADI:** Mobile, AL-Pensacola, FL. **Rank:** 58.

Total Households: ©MSI Consumer Market Data as of 1/1/93. TV Homes, TV% and Circulation ©1993 Arbitron. County coverage based on Arbitron study.

Net Weekly Circulation	State County	Total Households	TV Households	%
50% & Over	ALABAMA Baldwin	38,900	38,700	99
	Clarke	9,500	9,400	99



WEAR-TV BNPCT-5313 Granted 7/22/59 © American Map Corp., No. 14244

Net Weekly Circulation	State County	Total Households	TV Households	%
50% & Over	Escambia	12,800	12,700	99
	Mobile	138,800	138,100	100
	Monroe	8,700	8,600	99
	Washington	5,700	5,600	98
FLORIDA	Escambia	101,600	100,900	99
	Okaloosa	56,300	55,900	99
	Santa Rosa	31,600	31,400	99
Between 25-49%	ALABAMA Conecuh	5,200	5,100	98
	MISSISSIPPI George	5,900	5,900	100
	Greene	3,300	3,300	100
Between 5-24%	ALABAMA Choctaw	5,700	5,600	98
	Covington	14,500	14,400	99
	Wilcox	4,400	4,300	98
	FLORIDA Walton	11,500	11,300	98
	MISSISSIPPI Jackson	40,600	40,400	100
Station Totals		495,000	491,600	99
Net Weekly Circulation (1993)				340,400
Average Daily Circulation (1993)				195,000

Florida—Fort Walton Beach

WFGX

Ch. 35

Network Service: None, independent.

Licensee: Bowers Network Inc., 452 Parkbreeze Court, Orlando, FL 32808.

Studio: 105 Beach Dr., Suite B-1, Fort Walton Beach, FL 32548.

Telephone: 904-863-3235.

Technical Facilities: Channel No. 35 (596-602 MHz). Authorized power: 826.08-kw visual, 99.13-kw aural. Antenna: 197-ft. above av. terrain, 250-ft. above ground, 262-ft. above sea level.

Latitude	30°	26'	36"
Longitude	86°	35'	56"

Requests CP for change 616.59-kw max. visual, 212-ft. above av. terrain, 241-ft. above ground, 254-ft. above sea level, transmitter to 105 Beach Dr. BPCT-901113KH.

Transmitter: Off Race Track Rd., Fort Walton Beach.

Ownership: Bowers Network Inc.

Began Operation: April 7, 1987.

Personnel:

Claud Bowers, General Manager.

Clyde Bowers, Station Manager.

Rates: On request.

Arbitron Data: Not available.



SCALE OF MILES



WFGX BPCT-820930KH Granted 8/25/83 © American Map Corp., No. 14244

City of License: Fort Walton Beach. ADI: Mobile, AL-Pensacola, FL. Rank: 58.

Florida—Pensacola

WHBR

Ch. 33

Network Service: None, independent.

Licensee: Christian TV Corp. of Pensacola/Mobile Inc., Box 2633, Pensacola, FL 32513.

Studio: 22080 County Rd. 64, Robertsdale, AL 36567.

Telephone: 205-964-7033.

Technical Facilities: Channel No. 33 (584-590 MHz). Authorized power: 3500-kw max. visual, 300-kw max. aural. Antenna: 1365-ft. above av. terrain, 1330-ft. above ground, 1472-ft. above sea level.

Latitude 30° 37' 35"
Longitude 87° 38' 50"

Transmitter: 22080 County Rd. 64, Robertsdale, AL.

Satellite Earth Station: RCA, 10-meter Ku-band.

Ownership: Christian Television Network (Group Owner).

Began Operation: January 26, 1986.

Represented (legal): Gammon & Grange.

Represented (engineering): Cohen, Dippell & Everist, P.C.

Personnel:

- Robert R. D'Andrea, General Manager.
- Cardin A. Hesselton, General Sales Manager & Program Manager.
- William Cobert, Chief Engineer.
- David Mayo, Office Manager.

Highest 30 Sec. Rate: \$90.

City of License: Pensacola. ADI: Mobile, AL-Pensacola, FL. Rank: 58.

Total Households: ©MSI Consumer Market Data as of 1/1/93. TV Homes, TV% and Circulation ©1993 Arbitron. County coverage based on Arbitron study.



WHBR BNPCT-881031KE Granted 4/28/89 © American Map Corp., No. 14244

Net Weekly Circulation	State County	Total Households	TV Households	%
FLORIDA				
Between 5-24%	Santa Rosa	31,600	31,400	99
Station Totals		31,600	31,400	99
Net Weekly Circulation (1993)				9,200
Average Daily Circulation (1993)				2,900

Florida—Pensacola

WJTC

Ch. 44

Network Service: None, independent.

Licensee: Mercury Bcstg. Co. Inc., 185 Terrell Rd., No. 403, San Antonio, TX 78209.

Studio: 6425 N. Pensacola Blvd., Bldg. 2, Pensacola, FL 32505.

Telephone: 904-478-5326. Fax: 904-494-1194.

Technical Facilities: Channel No. 44 (650-656 MHz). Authorized power: 3310-kw max. visual, 331-kw max. aural. Antenna: 1500-ft. above av. terrain, 1489-ft. above ground, 1622-ft. above sea level.

Latitude 30° 35' 18"
Longitude 87° 33' 16"

Transmitter: Hwy. 87, 0.9-mi. S of Hwy. 10, Elsanor, AL.

Satellite Earth Stations: Comtech, 7-meter C-band; Comtech, 5-meter C-band; RCA, 3.5-meter Ku-band; Pinzone, RCA receivers.

Ownership: Mercury Broadcasting Corp. (Group Owner).

Began Operation: December 24, 1984. Sale to present owner approved by FCC March 30, 1992 (Television Digest, Vol. 32:24). Sale to Channel 44 Ltd. by Camex TV Inc. approved by FCC Nov. 7, 1988.

Represented (sales): Adam Young Inc.

Represented (engineering): Arthur K. Peters Consulting Engineers.

Personnel:

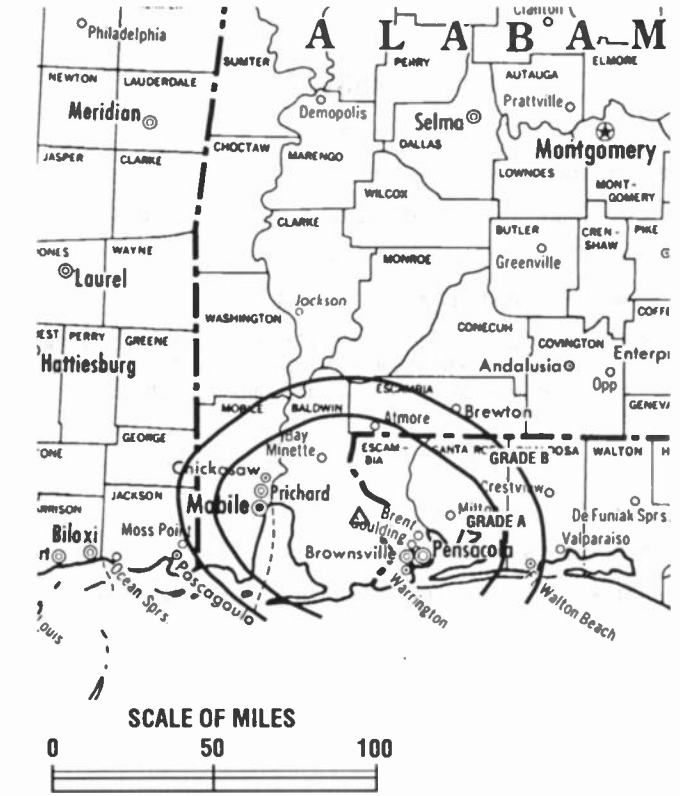
- Cathy Gretencord, General Manager.
- Rick Wenzel, National Sales Manager.
- Harold Smith, Regional Sales Manager.
- Glenn Davis, Chief Engineer.
- Martin Rowell, Promotion Director & Production Manager.
- Karen Y. Duncan, Business Manager.

Highest 30 Sec. Rate: \$100.

City of License: Pensacola. ADI: Mobile, AL-Pensacola, FL. Rank: 58.

Total Households: ©MSI Consumer Market Data as of 1/1/93. TV Homes, TV% and Circulation ©1993 Arbitron. County coverage based on Arbitron study.

Net Weekly Circulation	State County	Total Households	TV Households	%
Between 25-49%	ALABAMA			
	Baldwin	38,900	38,700	99
	Escambia	12,800	12,700	99



WJTC BMPCT-841018KJ Granted 11/9/84 © American Map Corp., No. 14244

Net Weekly Circulation	State County	Total Households	TV Households	%
Between 25-49%	Mobile	138,800	138,100	100
	FLORIDA			
	Escambia	101,600	100,900	99
Between 5-24%	ALABAMA			
	Monroe	8,700	8,600	99
	FLORIDA			
	Santa Rosa	31,600	31,400	99
	MISSISSIPPI			
	George	5,900	5,900	100
Station Totals		338,300	336,300	99
Net Weekly Circulation (1993)				99,800
Average Daily Circulation (1993)				32,500

Florida—Venice-Sarasota

WBSV-TV

Ch. 62

Network Service: None, independent.

Licensee: DeSoto Bcstg. Inc., 2065 Cantu Court, Sarasota, FL 34232.

Studio: 2065 Cantu Court, Sarasota, FL 34232.

Telephone: 813-379-0062. **Fax:** 813-378-9224.

Technical Facilities: Channel No. 62 (758-764 MHz). Authorized power: 4680-kw max. & 468-kw horizontal visual, 4184-kw max. & 418-kw horizontal aural. Antenna: 548-ft. above av. terrain, 545-ft. above ground, 558-ft. above sea level.

Latitude 27° 06' 01"
Longitude 82° 22' 18"

Transmitter: 112 Green Cove Rd., Venice.

Multichannel TV Sound: Stereo only.

Satellite Earth Stations: Comtech, 5-meter Ku & C-band; Sony receivers.

News Services: AP, CNN.

Ownership: DeSoto Broadcasting Inc.

Began Operation: May 3, 1991.

Represented (sales): Blair Television.

Represented (legal): Pepper & Corazzini.

Personnel:

Danford L. Sawyer Jr., President & General Manager.
Jim O'Neill, General Sales Manager & Marketing Director.
Rick Mitchell, News Director.
Tom Wilson, Program & Promotion Director.
Ruthanne Sawyer, Business Manager.
Jack Dillon, Chief Engineer.
Ric Boyden, Production Manager.

Highest 30 Sec. Rate: \$250.

City of License: Venice. **ADI:** Sarasota. **Rank:** 153.

Total Households: ©MSI Consumer Market Data as of 1/1/93. TV Homes, TV% and Circulation ©1993 Arbitron. County coverage based on Arbitron study.



WBSV-TV BMPCT-900329KH Granted 5/18/90 © American Map Corp., No. 14244

Net Weekly Circulation	State County	Total Households	TV Households	%
Between 25-49%	FLORIDA Sarasota	131,500	130,500	99
Between 5-24%	FLORIDA Charlotte	52,900	52,300	99
	De Soto	8,600	8,500	99
	Manatee	95,900	95,200	99
Station Totals		288,900	286,500	99
Net Weekly Circulation (1993)				75,000
Average Daily Circulation (1993)				24,900

Florida—Sarasota-Bradenton

WWSB
Ch. 40

Network Service: ABC.

Licensee: Southern Broadcast Corp. of Sarasota, Box 21239, Sarasota, FL 34276.

Studio: 5725 Lawton Dr., Sarasota, FL 34233.

Telephone: 813-923-8840. **TWX:** 810-864-4365. **Fax:** 813-924-3971.

Technical Facilities: Channel No. 40 (626-632 MHz). Authorized power: 2871-kw visual, 287.1-kw aural. Antenna: 771-ft. above av. terrain, 814-ft. above ground, 849-ft. above sea level.

Latitude 27° 33' 27"
Longitude 82° 21' 59"

Transmitter: 4.2-mi. ESE of Parrish, FL.

Multichannel TV Sound: Separate audio program.

Satellite Earth Stations: Andrew, 7.2-meter C-band; Microdyne, 7-meter C-band; Vertex, 6.1-meter Ku-band; Andrew, 4.5-meter C-band; Scientific-Atlanta, 4.5-meter C-band; Andrew, Microdyne, RCA, Scientific-Atlanta receivers.

News Services: AP, Florida News Network.

Ownership: Southern Broadcast Corp. of Sarasota.

Began Operation: October 23, 1971. Sale to present owners by Robert R. Nelson, et al., approved by FCC Nov. 13, 1985.

Represented (sales): Seltel Inc.

Represented (legal): Leibowitz & Spencer.

Represented (engineering): A. D. Ring & Associates, P.C.

Personnel:

- Stanley Crumley, President & General Manager.
- Glen C. Eklund, Executive Vice President, Operations.
- Vann Smith, Local Sales Manager.
- Kim Urbuteit, National Sales Manager.
- Dave Collins, News Director.
- Mike Burnham, Chief Engineer.
- William Giles, Business Manager.

Highest 30 Sec. Rate: \$1200.

NETWORK BASE HOURLY RATE: \$300.

City of License: Sarasota. **ADI:** Sarasota. **Rank:** 153.

Total Households: ©MSI Consumer Market Data as of 1/1/93. TV Homes, TV% and Circulation ©1993 Arbitron. County coverage based on Arbitron study.



WWSB BMPCT-7255 Granted 4/14/71

© American Map Corp., No. 14244

Net Weekly Circulation	State County	Total Households	TV Households	%
50% & Over	FLORIDA			
	Charlotte	52,900	52,300	99
	De Soto	8,600	8,500	99
	Hardee	6,400	6,300	98
	Manatee	95,900	95,200	99
	Sarasota	131,500	130,500	99
Between 5-24%	FLORIDA			
	Highlands	31,700	31,300	99
	Pinellas	392,600	390,000	99
Station Totals		719,600	714,100	99
Net Weekly Circulation (1993)				257,900
Average Daily Circulation (1993)				132,900

Florida—Tallahassee-Thomasville, Georgia

WCTV

Ch. 6

Network Service: CBS.

Licensee: John H. Phipps Inc., Box 3048, Tallahassee, FL 32315.

Studio: County Road 12, Tallahassee, FL 32312.

Mailing Address: Box 3048, Tallahassee, FL 32315.

Telephone: 904-893-6666. **Fax:** 904-893-5193.

Technical Facilities: Channel No. 6 (82-88 MHz). Authorized power: 97.5-kw visual, 19.5-kw aural. Antenna: 2031-ft. above av. terrain, 1966-ft. above ground, 2188-ft. above sea level.

Latitude 30° 40' 13"
Longitude 83° 56' 26"

Transmitter: Roddenberry Rd., 3.5-mi. SE of Metcalf.

Satellite Earth Stations: Transmit/receive Scientific-Atlanta, 10-meter; Scientific-Atlanta, 7-meter; Scientific-Atlanta, 4.6-meter; DX Engineering, Scientific-Atlanta receivers.

News Service: AP.

Ownership: John H. Phipps Inc. (Group Owner).

Began Operation: September 15, 1955.

Represented (sales): Pety Television Inc.

Represented (legal): Wiley, Rein & Fielding.

Personnel:

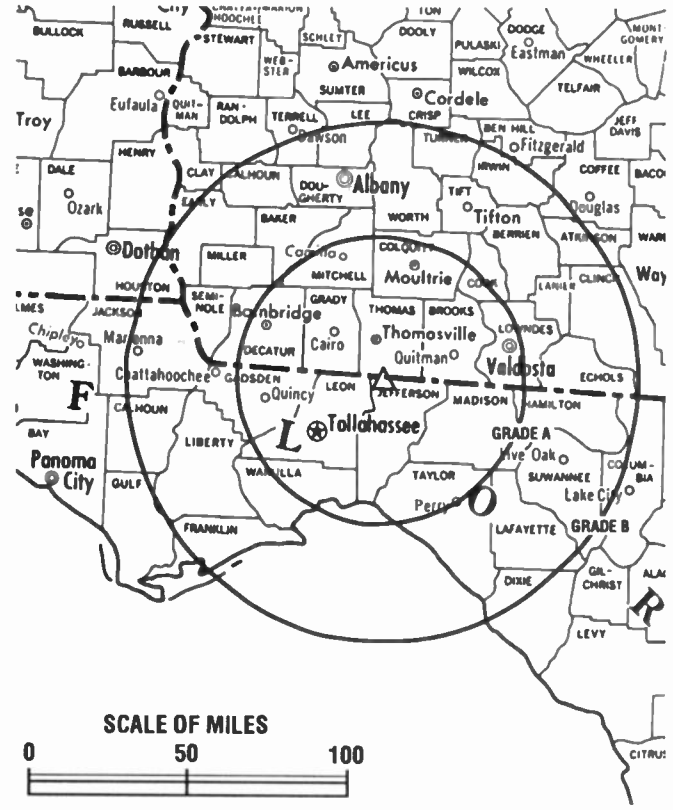
- Dennis Boyle, President.
- David Olmsted, Vice President & General Manager.
- Melvin Blank, Operations Manager.
- Oon Wargo, Sales & Marketing Director.
- Mike Smith, News Director.
- Elliott Toole, Promotion Director.
- William Lane, Business Manager.
- Bob Morgan, Chief Engineer.

Highest 30 Sec. Rate: \$950.

City of License: Thomasville, GA. **ADI:** Tallahassee, FL-Thomasville, GA. **Rank:** 115.

Total Households: ©MSI Consumer Market Data as of 1/1/93. TV Homes, TV% and Circulation ©1993 Arbitron. County coverage based on Arbitron study.

Net Weekly Circulation	State County	Total Households	TV Households	%
50% & Over	FLORIDA			
	Franklin	3,700	3,600	97
	Gadsden	13,600	13,300	98
	Hamilton	3,600	3,500	97
	Jefferson	4,000	3,900	98
	Lafayette	1,900	1,800	98
	Leon	78,600	77,700	99
	Liberty	1,800	1,800	100
	Madison	5,700	5,600	98
	Suwannee	10,400	10,200	98
	Taylor	6,500	6,400	98
	Wakulla	5,500	5,400	98
	GEORGIA			
	Atkinson	2,200	2,100	95
	Baker	1,300	1,300	100
	Berrien	5,300	5,200	98
Brooks	5,400	5,300	98	
Clinch	2,200	2,200	100	
Colquitt	13,100	12,900	98	
Cook	4,800	4,700	98	



WCTV BPCT-860103KE Granted 4/29/86 © American Map Corp., No. 14244

Net Weekly Circulation	State County	Total Households	TV Households	%
50% & Over	Decatur	9,000	8,900	99
	Dougherty	33,700	33,300	99
	Early	4,100	4,000	98
	Echols	800	800	100
	Grady	7,400	7,300	99
	Irwin	3,100	3,000	97
	Lanier	2,000	2,000	100
	Lee	5,500	5,400	98
	Lowndes	26,800	26,400	99
	Miller	2,300	2,300	100
	Mitchell	6,800	6,700	99
	Seminole	3,100	3,100	100
	Thomas	14,600	14,400	99
	Tift	12,400	12,200	98
Turner	3,000	3,000	100	
Worth	7,100	7,000	99	
Between 25-49%	FLORIDA			
	Dixie	4,100	4,000	98
	GEORGIA			
	Calhoun	1,700	1,600	94
Coffee	10,900	10,700	98	
Between 5-24%	ALABAMA			
	Henry	5,800	5,700	98
	FLORIDA			
	Calhoun	4,000	3,900	98
	Columbia	16,100	15,900	99
	Gilchrist	3,500	3,500	100
	Jackson	14,700	14,400	98
	Washington	6,600	6,500	98
	GEORGIA			
	Ben Hill	6,000	5,900	98
Clay	1,200	1,200	100	
Terrell	3,700	3,600	97	
Station Totals		389,600	383,600	98
Net Weekly Circulation (1993)				273,900
Average Daily Circulation (1993)				173,100

Florida—Tallahassee

WTWC

Ch. 40

Network Service: NBC.

Licensee: Thomas M. Duddy, Receiver, 101 S. 5th St., No. 1920, Louisville, KY 40202.

Studio: 8440 Deertake Rd., Tallahassee, FL 32312.

Technical Facilities: Channel No. 40 (626-632 MHz). Authorized power: 3160-kw max. visual. Antenna: 879-ft. above av. terrain, 793-ft. above ground, 1020-ft. above sea level.

Latitude 30° 35' 11"
Longitude 84° 14' 11"

Transmitter: 2-mi. NW of Bradfordville.

Satellite Earth Stations: Harris, 8.3-meter Ku-band; Microdyne, 7-meter C-band; Prosat, 3-meter C-band; Harris, Microdyne receivers.

News Service: AP.

Ownership: Thomas M. Duddy, Receiver.

Began Operation: April 21, 1983. Assignment of license from Holt-Robinson Television to Receiver granted by FCC May 21, 1993.

Represented (sales): Katz Continental Television; Canadian Communications Co.

Represented (legal): Gardner, Carton & Douglas.

Represented (engineering): du Treil, Lundin & Rackley.

Personnel:

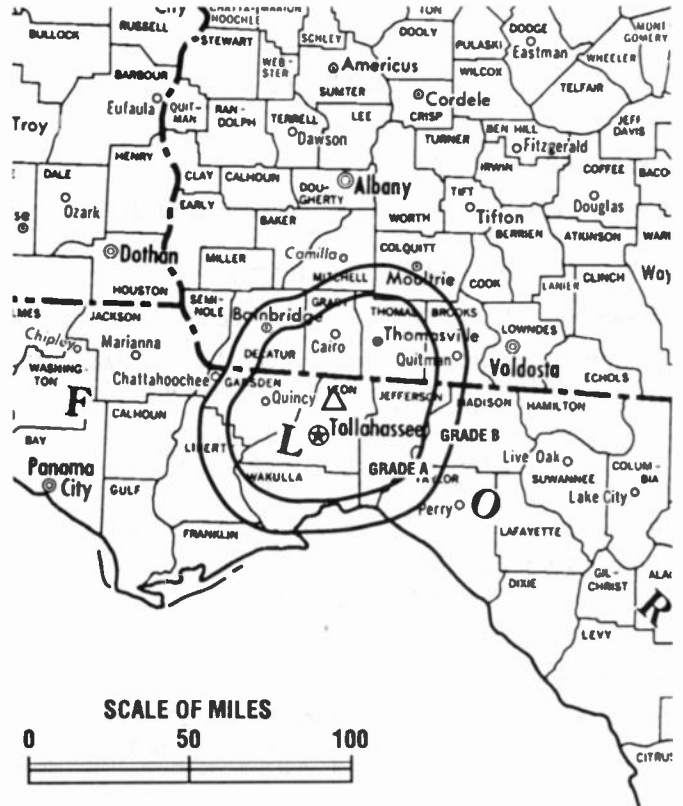
- Tom Maguire, General Manager.
- Carol Matthews, General Sales Manager.
- Brett Dehart, News Director.
- Gil Daspit, Program Director.
- Merleen Mizell, Business Manager.
- Ed Shaper, Chief Engineer.

Highest 30 Sec. Rate: \$750.

City of License: Tallahassee. ADI: Tallahassee, FL-Thomasville, GA. Rank: 115.

Total Households: ©MSI Consumer Market Data as of 1/1/93. TV Homes, TV% and Circulation ©1993 Arbitron. County coverage based on Arbitron study.

Net Weekly Circulation	State County	Total Households	TV Households	%
50% & Over	FLORIDA			
	Jefferson	4,000	3,900	98
	Leon	78,600	77,700	99



WTWC BPCT-880718KI Granted 10/31/88 © American Map Corp., No. 14244

Net Weekly Circulation	State County	Total Households	TV Households	%
Between 25-49%	FLORIDA			
	Gadsden	13,600	13,300	98
	Taylor	6,500	6,400	98
	Wakulla	5,500	5,400	98
Between 5-24%	FLORIDA			
	Lafayette	1,900	1,800	98
	GEORGIA			
	Brooks	5,400	5,300	98
	Decatur	9,000	8,900	99
	Grady	7,400	7,300	99
	Thomas	14,600	14,400	99
Station Totals		152,200	150,000	99
Net Weekly Circulation (1993)				75,000
Average Daily Circulation (1993)				33,000

Florida—Tallahassee

WTXL-TV

Ch. 27

Network Service: ABC.

Licensee: Media Venture Management Inc., 1650 Tysons Blvd., Suite 790, McLean, VA 22102.

Studio: 8927 Thomasville Rd., Tallahassee, FL 32312.

Telephone: 904-893-3127. **TWX:** 810-931-3715. **Fax:** 904-668-1460.

Technical Facilities: Channel No. 27 (548-554 MHz). Authorized power: 1184.7-kw max. visual, 118.46-kw max. aural. Antenna: 864-ft. above av. terrain, 868-ft. above ground, 1013-ft. above sea level.

Latitude 30° 34' 29"
Longitude 84° 12' 05"

Transmitter: E side of U.S. 319, 6.6-mi. NNE of Tallahassee city limits.

Satellite Earth Stations: Transmit/receive AFC, 5-meter Ku-band; Vertex, 5-meter Ku-band; M/A-Com, Scientific-Atlanta receivers.

News Services: AP, Florida News Network.

Ownership: Media Venture Management Inc.

Began Operation: September 16, 1976. Sale to Tallahassee 27 Ltd. Partnership by E. C. Allen approved by FCC Jan. 27, 1984. Sale to Tallahassee Channel 27 Inc. approved Aug. 28, 1991. Sale to present owner approved May 26, 1993 (Television Digest, Vol. 33:19).

Represented (sales): Blair Television.

Personnel:

- Lynn V. Fairbanks, General Manager.
- David Arrington, Sales Manager.
- Chris Huston, News Director.
- Mike Plummer, Promotion Director.
- Brad Strommen, Chief Engineer.
- Christine Ettore, Business Manager.

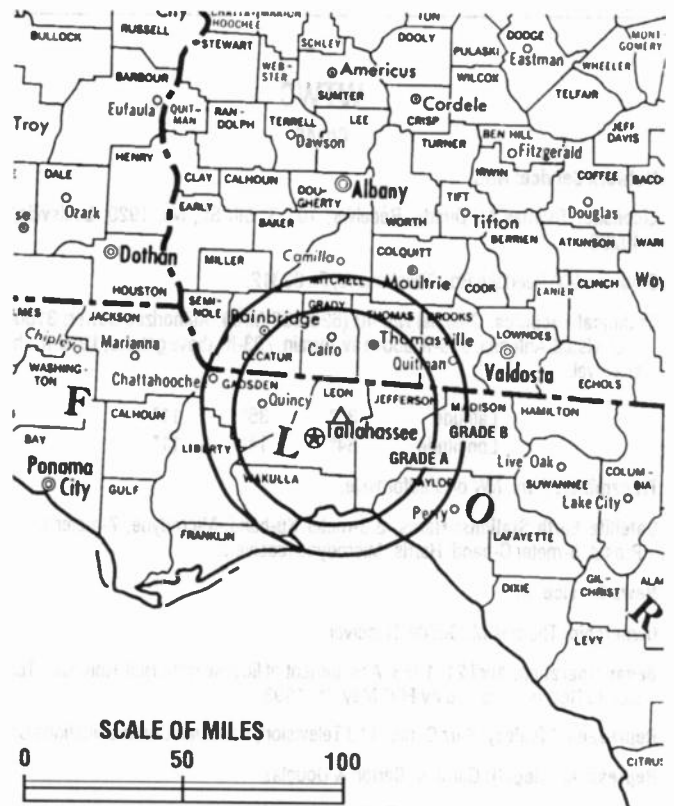
Rates: On request.

NETWORK BASE HOURLY RATE: \$150.

City of License: Tallahassee. **ADI:** Tallahassee, FL-Thomasville, GA. **Rank:** 115.

Total Households: ©MSI Consumer Market Data as of 1/1/93. TV Homes, TV% and Circulation ©1993 Arbitron. County coverage based on Arbitron study.

Net Weekly Circulation	State County	Total Households	TV Households	%
50% & Over	FLORIDA			
	Gadsden	13,600	13,300	98
	Jefferson	4,000	3,900	98
	Leon	78,600	77,700	99
	Madison	5,700	5,600	98
	Wakulla	5,500	5,400	98
	GEORGIA			
	Brooks	5,400	5,300	98
	Decatur	9,000	8,900	99
	Grady	7,400	7,300	99
	Lowndes	26,800	26,400	99
	Thomas	14,600	14,400	99



WTXL-TV BPCT-840831K1 Granted 9/21/84 © American Map Corp., No. 14244

Net Weekly Circulation	State County	Total Households	TV Households	%
Between 25-49%	FLORIDA			
	Franklin	3,700	3,600	97
	Taylor	6,500	6,400	98
	GEORGIA			
	Berrien	5,300	5,200	98
	Clinch	2,200	2,200	100
	Coffee	10,900	10,700	98
	Colquitt	13,100	12,900	98
	Cook	4,800	4,700	98
	Irwin	3,100	3,000	97
	Lanier	2,000	2,000	100
	Miller	2,300	2,300	100
	Tift	12,400	12,200	98
Between 5-24%	FLORIDA			
	Hamilton	3,600	3,500	97
	Lafayette	1,900	1,800	98
	Liberty	1,800	1,800	100
	GEORGIA			
	Atkinson	2,200	2,100	95
Early	4,100	4,000	98	
Echols	800	800	100	
Mitchell	6,800	6,700	99	
Seminole	3,100	3,100	100	
Worth	7,100	7,000	99	
Station Totals		268,300	264,200	98
Net Weekly Circulation (1993)				145,100
Average Daily Circulation (1993)				65,700

Florida—Tampa

WBHS-TV

Ch. 50

Network Service: Home Shopping Network.

Licensee: Silver King Broadcasting of Tampa Inc., Box 9090, Clearwater, FL 34618-9090.

Studio: 18491 U.S. Hwy. 19 S, Clearwater, FL 34624.

Mailing Address: Suite 301, 12425 28th St. N, St. Petersburg, FL 33716.

Telephone: 813-573-5550. **Fax:** 813-571-1931.

Technical Facilities: Channel No. 50 (686-692 MHz). Authorized power: 4170-kw max. visual. Antenna: 1522-ft. above av. terrain, 75-ft. above ground, 1447-ft. above sea level.

Latitude 27° 50' 32"
Longitude 82° 15' 46"

Transmitter: 15001 Boyette Rd., Riverview.

Multichannel TV Sound: Stereo only.

Ownership: Silver King Communications Inc. (Group Owner).

Began Operation: March 1, 1988.

Represented (sales): Silver King Broadcasting Sales.

Personnel:

Jim Goodman, Vice President & Station Manager.

Allen McCarty, Chief Engineer.

Cheryl Barron, Program Manager.

Highest 30 Sec. Rate: \$130.

City of License: Tampa. **ADI:** Tampa-St. Petersburg. **Rank:** 16.

Total Households: ©MSI Consumer Market Data as of 1/1/93. TV Homes, TV% and Circulation ©1993 Arbitron. County coverage based on Arbitron study.



WBHS-TV BMPCT-870915KH Granted 10/30/87 © American Map Corp., No. 14244

Net Weekly Circulation	State County	Total Households	TV Households	%
	FLORIDA			
Between 5-24%	Hardee	6,400	6,300	98
Station Totals		6,400	6,300	98
Net Weekly Circulation (1993)				9,100
Average Daily Circulation (1993)				2,500

Florida—Clearwater

WCLF

Ch. 22

Network Service: None, independent.

Licensee: Christian Television Corp. Inc., Box 6922, Clearwater, FL 34618.

Studio: 6922 142nd Ave. N, Largo, FL 34641.

Mailing Address: Box 6922, Clearwater, FL 34618.

Telephone: 813-535-5622. **Fax:** 813-531-2497.

Technical Facilities: Channel No. 22 (518-524 MHz). Authorized power: 5000-kw max. & 1170-kw horizontal visual, 500-kw max. & 117-kw horizontal aural. Antenna: 1429-ft. above av. terrain, 1538-ft. above ground, 1549-ft. above sea level.

Latitude 28° 11' 04"
Longitude 82° 45' 39"

Transmitter: 2.6-mi. N of Tarpon Springs.

Satellite Earth Stations: Transmit/receive Comtech, 5-meter C-band; Vertex, 6.1-meter Ku-band; Winegard, 3-meter C-band; ADU, Echostar, M/A-Com receivers.

Ownership: Christian Television Network (Group Owner).

Began Operation: October 24, 1979.

Represented (legal): Gammon & Grange.

Personnel:

- Robert R. D'Andrea, General Manager.
- Robert T. Kennedy, Director of Cable Relations/Special Projects.
- Cardin A. Hesselton, Sales Manager & Program Director.
- Carl Berger, Chief Engineer.
- Jack Jarvis, Production Manager.
- Neville Chankersingh, Director of Finance.

Highest 30 Sec. Rate: \$150.

City of License: Clearwater. **ADI:** Tampa-St. Petersburg. **Rank:** 16.

Total Households: ©MSI Consumer Market Data as of 1/1/93. TV Homes, TV% and Circulation ©1993 Arbitron. County coverage based on Arbitron study.



WCLF BMPCT-790425KG Granted 9/25/79 © American Map Corp., No. 14244

Net Weekly Circulation	State County	Total Households	TV Households	%
FLORIDA				
Between 5-24%	Hillsborough	342,800	340,100	99
	Manatee	95,900	95,200	99
	Pasco	129,300	128,100	99
Station Totals		568,000	563,400	99
Net Weekly Circulation (1993)			56,600	
Average Daily Circulation (1993)			18,200	

Florida—Tampa-St. Petersburg

WFLA-TV

Ch. 8

Network Service: NBC.

Licensee: Tampa Television Inc., 905 E. Jackson St., Tampa, FL 33602.

Studio: 905 E. Jackson St., Tampa, FL 33602.

Telephone: 813-228-8888. TWX: 810-876-0602. Fax: 813-221-5787.

Technical Facilities: Channel No. 8 (180-186 MHz). Authorized power: 316-kw visual, 31.6-kw aural. Antenna: 1536-ft. above av. terrain, 1545-ft. above ground, 1612-ft. above sea level.

Latitude 27° 50' 32"
Longitude 82° 15' 46"

Transmitter: 15001 Boyette Rd., 5.5-mi. N of Balm.

Multichannel TV Sound: Stereo and separate audio program.

Satellite Earth Stations: Transmit/receive Harris, 6.1-meter Ku-band; Scientific-Atlanta, 7-meter C-band; Microband, 5-meter C-band; DX Engineering, Harris, M/A-Com, Scientific-Atlanta receivers.

News Service: NBC.

Ownership: Media General Inc. (Group Owner).

Began Operation: February 14, 1955.

Represented (sales): MMT Sales Inc.

Represented (legal): Cohn & Marks.

Represented (engineering): David Steel & Associates.

Personnel:

Jim Zimmerman, President & General Manager.
Paul Catoe, Vice President & Station Manager.
Jack Lyons, General Sales Manager.
Jay Burmer, Local Sales Manager.
Roy Tym, National Sales Manager.
Ardell Hill, Director of Engineering & Operations.
Oan Bradley, News Director.
Russ Myerson, Director of Programming.
Melinda Bacon, Director of Marketing & Promotion.
Joyce Lueders, Business Manager.
Ed Whatley, Production Manager.

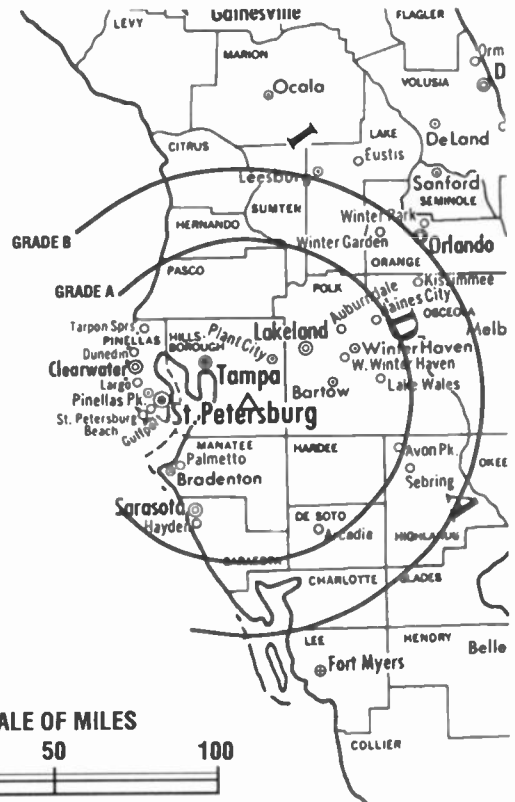
Rates: On request.

NETWORK BASE HOURLY RATE: \$1650.

City of License: Tampa. ADI: Tampa-St. Petersburg. Rank: 16.

Total Households: ©MSI Consumer Market Data as of 1/1/93. TV Homes, TV% and Circulation ©1993 Arbitron. County coverage based on Arbitron study.

Net Weekly Circulation	State County	Total Households	TV Households	%
50% & Over	FLORIDA Charlotte	52,900	52,300	99



WFLA-TV BPCT-850426KG Granted 1/15/87 © American Map Corp., No. 14244

Net Weekly Circulation	State County	Total Households	TV Households	%
50% & Over	Citrus	44,300	43,600	98
	Hardee	6,400	6,300	98
	Hernando	47,000	46,400	99
	Highlands	31,700	31,300	99
	Hillsborough	342,800	340,100	99
	Manatee	95,900	95,200	99
	Pasco	129,300	128,100	99
	Pinellas	392,600	390,000	99
	Polk	162,900	161,500	99
	Sarasota	131,500	130,500	99
Between 25-49%	FLORIDA De Soto	8,600	8,500	99
	Sumter	12,700	12,500	98
Between 5-24%	FLORIDA Glades	3,000	2,900	97
	Levy	10,500	10,200	97
Station Totals		1,472,100	1,459,400	99
Net Weekly Circulation (1993)				1,245,100
Average Daily Circulation (1993)				713,900

Florida—Tampa-St. Petersburg

WFTS
Ch. 28

Network Service: Fox.

Licensee: Tampa Bay Television Inc., Box 30028, Tampa, FL 33630.

Studio: 4501 E. Columbus Dr., Tampa, FL 33605.

Telephone: 813-623-2828. **Fax:** 813-744-2828.

Technical Facilities: Channel No. 28 (554-560 MHz). Authorized power: 2630-kw max. visual, 263-kw max. aural. Antenna: 1546-ft. above av. terrain, 1538-ft. above ground, 1613-ft. above sea level.

Latitude 27° 50' 32"
Longitude 82° 15' 46"

Transmitter: 15001 Boyette Rd., Riverside.

Satellite Earth Stations: Andrew, 7.3-meter Ku & C-band; Scientific-Atlanta, 7-meter C-band; Scientific-Atlanta, 4.5-meter C-band.

News Service: AP.

Ownership: Scripps Howard Broadcasting Co. (Group Owner).

Began Operation: December 14, 1981. Sale to present owner approved by FCC Nov. 14, 1985 (Television Digest, Vol. 25:30). Sale to Capital Cities Communications by Ian Wheeler, et al., approved by FCC July 23, 1984 (Vol. 24:17).

Represented (sales): Katz Television.

Represented (legal): Baker & Hostetter.

Represented (engineering): Jules Cohen & Associates, P.C.

Personnel:

- Jim Major, Vice President & General Manager.
- Larry Jopek, General Sales Manager.
- Michael Barich, Local Sales Manager.
- Marsha Kidd-Collins, National Sales Manager.
- Lee Melvin, Engineering Manager.
- Joseph Logsdon, Creative Services & Program Manager.
- Chris Raynor, Promotion Manager.
- J. Paul Wilson, Business Manager.
- Luis Romero, Production & Operations Manager.
- Wanda Snyder, Traffic Manager.
- Joy Petit, Community Affairs Manager.

Rates: On request.

City of License: Tampa. **ADI:** Tampa-St. Petersburg. **Rank:** 16.

Total Households: ©MSI Consumer Market Data as of 1/1/93. TV Homes, TV% and Circulation ©1993 Arbitron. County coverage based on Arbitron study.

Net Weekly Circulation	State County	Total Households	TV Households	%
50% & Over	FLORIDA De Soto	8,600	8,500	99



WFTS BPCT-870209KF Granted 3/31/87 © American Map Corp., No. 14244

Net Weekly Circulation	State County	Total Households	TV Households	%
50% & Over	Hardee	6,400	6,300	98
	Highlands	31,700	31,300	99
	Hillsborough	342,800	340,100	99
	Manatee	95,900	95,200	99
	Pasco	129,300	128,100	99
	Pinellas	392,600	390,000	99
	Polk	162,900	161,500	99
Between 25-49%	FLORIDA			
	Citrus	44,300	43,600	98
	Hernando	47,000	46,400	99
	Sarasota	131,500	130,500	99
	Sumter	12,700	12,500	98
Between 5-24%	FLORIDA			
	Charlotte	52,900	52,300	99
Station Totals		1,458,600	1,446,300	99
Net Weekly Circulation (1993)				748,600
Average Daily Circulation (1993)				293,700

Florida—St. Petersburg-Tampa

WTOG

Ch. 44

Network Service: None, independent.

Licensee: WTOG-TV Inc., 3415 University Ave., St. Paul, MN 55114.

Studio: 365 105th Terrace NE, St. Petersburg, FL 33716.

Mailing Address: Box 20144, St. Petersburg, FL 33742.

Telephone: 813-576-4444. **Fax:** 813-577-1806.

Technical Facilities: Channel No. 44 (650-656 MHz). Authorized power: 5000-kw max. visual, 500-kw max. aural. Antenna: 1490-ft. above av. terrain, 1480-ft. above ground, 1555-ft. above sea level.

Latitude 27° 49' 48"
Longitude 82° 15' 59"

Transmitter: 13310 Rhodine Rd., approx. 4-mi. SE of Riverview.

Satellite Earth Stations: Microdyne, 7-meter C-band; Harris, 6.1-meter C-band; Scientific-Atlanta, Harris receivers.

News Services: AP, Conus, WTN.

Ownership: Hubbard Broadcasting Inc. (Group Owner).

Began Operation: November 4, 1968.

Represented (sales): Petry Television Inc.

Represented (legal): Fletcher, Heald & Hildreth.

Represented (engineering): Lohnes & Culver.

Personnel:

Edward Aiken, President & General Manager.
C. M. (Mike) Gehring, General Sales Manager.
Shawn Bartlett, Local Sales Manager.
Larry McCabe, Local Sales Manager.
Dorothy McKeehan, National Sales Manager.
Jim Labranche, News Director.
Robert Affe, Program Director.
Jonathan Katz, Promotion Manager.
Stewart Wallace, Business Manager.
John Kays, Chief Engineer.

Rates: On request.

City of License: St. Petersburg. **ADI:** Tampa-St. Petersburg. **Rank:** 16.

Total Households: ©MSI Consumer Market Data as of 1/1/93. TV Homes, TV% and Circulation ©1993 Arbitron. County coverage based on Arbitron study.

Net Weekly Circulation	State County	Total Households	TV Households	%
50% & Over	FLORIDA			
	Hardee	6,400	6,300	98
	Hernando	47,000	46,400	99
	Hillsborough	342,800	340,100	99
	Manatee	95,900	95,200	99
	Pasco	129,300	128,100	99



WTOG BPCT-890504KE Granted 5/31/89 © American Map Corp., No. 14244

Net Weekly Circulation	State County	Total Households	TV Households	%
50% & Over	Pinellas	392,600	390,000	99
	Polk	162,900	161,500	99
Between 25-49%	FLORIDA			
	Citrus	44,300	43,600	98
	De Soto	8,600	8,500	99
	Highlands	31,700	31,300	99
	Marion	84,500	83,200	98
	Sarasota	131,500	130,500	99
Sumter	12,700	12,500	98	
Between 5-24%	FLORIDA			
	Charlotte	52,900	52,300	99
	Lake	67,900	67,300	99
	Lee	151,500	150,100	99
	Osceola	43,100	42,600	99
Station Totals		1,816,100	1,799,700	99
Net Weekly Circulation (1993)				802,100
Average Daily Circulation (1993)				311,300

Florida—Lakeland

WTMV
Ch. 32



Network Service: None, independent.

Licensee: Public Interest Corp., 7201 E. Hillsborough Ave., Tampa, FL 33610.

Studios: 7201 E. Hillsborough Ave., Tampa, FL 33610; 101 W. Main St., Lakeland, FL 33801.

Mailing Address: Box 32, Tampa, FL 33601-0032.

Telephone: 813-626-3232. **Fax:** 813-622-7732.

Technical Facilities: Channel No. 32 (578-584 MHz). Authorized power: 3039-kw max. visual, 304-kw max. aural. Antenna: 890-ft. above av. terrain, 862-ft. above ground, 1049-ft. above sea level.

Latitude 27° 50' 15"
Longitude 81° 56' 53"

Holds CP for change to 2954-kw max. visual, 1086-ft. above av. terrain, 1062-ft. above ground, 1217-ft. above sea level BPCT-890222KK.

Transmitter: 0.4-mi. SSW of Pebbledale, FL.

Multichannel TV Sound: Stereo and separate audio program.

Satellite Earth Stations: Scientific-Atlanta, 5-meter C-band; Scientific-Atlanta, 5-meter Ku-band; Scientific-Atlanta, 3-meter C-band.

News Services: AP, CNN Headline News.

Ownership: Public Interest Corp.

Began Operation: April 24, 1986.

Represented (sales): Hugh Wallace Inc.

Represented (engineering): Mullaney Engineering.

Personnel:

- Dan L. Johnson, General Manager.
- Jo Johnson, Station Manager & Program Director.
- Chris Wiker, Local Sales Manager, Tampa.
- John Norvell, Chief Engineer.
- Robert Hughes, Promotion Director.



WTMV BPCT-890222KK Granted 6/20/89 © American Map Corp., No. 14244

Charles Robb, Business Manager.
Mike Pachelli, Operations Manager.

Highest 30 Sec. Rate: \$500.

City of License: Lakeland. **ADI:** Tampa-St. Petersburg. **Rank:** 16.

Total Households: ©MSI Consumer Market Data as of 1/1/93. TV Homes, TV% and Circulation ©1993 Arbitron. County coverage based on Arbitron study.

Net Weekly Circulation	State County	Total Households	TV Households	%
Between 25-49%	FLORIDA			
	Hardee	6,400	6,300	98
Between 5-24%	FLORIDA			
	De Soto	8,600	8,500	99
	Highlands	31,700	31,300	99
	Hillsborough	342,800	340,100	99
	Pasco	129,300	128,100	99
	Pinellas	392,600	390,000	99
	Polk	162,900	161,500	99
Station Totals		1,074,300	1,065,800	99
Net Weekly Circulation (1993)				210,000
Average Daily Circulation (1993)				59,700



Want More Bang For Your Bucks?

Need something special? Out of the ordinary? Call Us. *WTMV is the station it pays to watch...and advertise with!*

We Are HOT! HOT! HOT!

WTMV gets viewers involved through a constant stream of promotions and giveaways. They are active, not passive. They pay attention to what they see and hear on TV-32.

WTMV is one of the nation's few remaining locally owned and operated stations. Audience measurement figures don't tell you what TV-32 can do for you!

One Of A Kind!

WTMV is advertiser friendly. Tuned to the community and to the needs of our advertisers. TV-32 will try hard to make you an offer you can't refuse!



CALL

GARY O'HALLORAN
General Sales Manager

NOW

at (813) 626-3232

WTMV 32

7201 E. Hillsborough Ave.
Tampa, FL 33610

Florida—St. Petersburg-Tampa

WTSP

Ch. 10

Network Service: ABC.

Licensee: Great American Television & Radio Co. Inc., Box 10000, St. Petersburg, FL 33733.

Studio: 11450 Gandy Blvd., St. Petersburg, FL 33702.

Telephones: 813-557-1010; 813-224-9877. **Fax:** 813-578-7637.

Technical Facilities: Channel No. 10 (192-198 MHz). Authorized power: 316-kw visual, 31.6-kw aural. Antenna: Circularly polarized, 1501-ft. above av. terrain, 1504-ft. above ground, 1512-ft. above sea level.

Latitude 28° 11' 04"
Longitude 82° 45' 39"

Transmitter: 2.6-mi. N of Tarpon Springs.

Satellite Earth Stations: AFC, 5-meter Ku-band; Andrew, 7.3-meter C-band; Harris, 9-meter C-band; Microdyne, 5-meter Ku-band; Avantek, Harris, Microdyne receivers.

SNG Mobile Dish: Dalsat, 3.7-meter Ku-band.

News Services: AP, UPI.

Ownership: Great American Broadcasting Co. (Group Owner).

Began Operation: July 18, 1965 on interim basis; full time ABC, Sept. 1, 1965. Merger of Rahall Communications with Gulf United approved by FCC July 27, 1978 (Television Digest, Vol. 17:35). Sale to Taft Television & Radio approved by FCC May 30, 1985 (Vol. 25:5, 20, 22). FCC approved sale to present owners Oct. 2, 1987 (Vol. 27:16, 18, 23, 30, 41).

Represented (sales): Harrington, Righter & Parsons Inc.

Represented (legal): Koteen & Naftalin.

Personnel:

- Steve Mauldin, President & General Manager.
- Noreen Parker, Vice President, Sales.
- Barbara Sobocinski, Vice President, Marketing.
- Pam Barber, Local Sales Manager.
- Ken Lucas, Regional Sales Manager.
- Martin Rolnick, National Sales Manager.
- Mike Cavender, News Director.
- Dan Reynolds, Business Manager.
- Kathy Baker, Production Manager.

Rates: On request.

City of License: St. Petersburg. **ADI:** Tampa-St. Petersburg. **Rank:** 16.

Total Households: ©MSI Consumer Market Data as of 1/1/93. TV Homes, TV% and Circulation ©1993 Arbitron. County coverage based on Arbitron study.



WTSP BPCT-901108KF Granted 1/17/91 © American Map Corp., No. 14244

Net Weekly Circulation	State County	Total Households	TV Households	%
FLORIDA				
50% & Over	Citrus	44,300	43,600	98
	Hernando	47,000	46,400	99
	Hillsborough	342,800	340,100	99
	Manatee	95,900	95,200	99
	Pasco	129,300	128,100	99
	Pinellas	392,600	390,000	99
Polk	162,900	161,500	99	
FLORIDA				
Between 25-49%	Sarasota	131,500	130,500	99
	Sumter	12,700	12,500	98
FLORIDA				
Between 5-24%	Hardee	6,400	6,300	98
	Highlands	31,700	31,300	99
	Levy	10,500	10,200	97
Station Totals		1,407,600	1,395,700	99
Net Weekly Circulation (1993)				1,076,700
Average Daily Circulation (1993)				639,100

Florida—St. Petersburg

WTTA

Ch. 38

Network Service: None, independent.

Licensee: Bay Television Inc.

Studio: 5510 Gray St., Tampa, FL 33609-1054.

Telephone: 813-289-3838. Fax: 813-289-0000.

Technical Facilities: Channel No. 38 (614-620 MHz). Authorized power: 1397-kw max. visual. Antenna: Circularly polarized, 1436-ft. above av. terrain, 1427-ft. above ground, 1502-ft. above sea level.

Latitude 27° 50' 32"
Longitude 82° 15' 46"

Transmitter: 15001 Boyette Rd., Riverview, FL 33569.

Satellite Earth Station: Comtech, 7.3-meter; Agile receivers.

Ownership: Sinclair Broadcast Group Inc. (Group Owner); Robert Simmons.

Began Operation: June 21, 1991.

Represented (legal): Fisher, Wayland, Cooper & Leader.

Represented (engineering): Carl T. Jones Corp.

Personnel:

Tom Watson, General Manager.

Bruce Stamo, General Sales Manager.

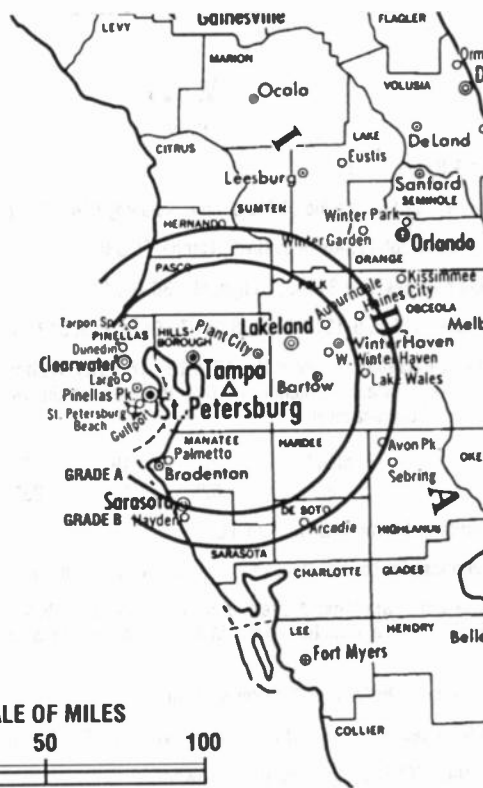
Jennifer Isenhower, Program Director.

Steve Hess, Chief Engineer.

City of License: St. Petersburg. ADI: Tampa-St. Petersburg. Rank: 16.

Total Households: ©MSI Consumer Market Data as of 1/1/93. TV Homes, TV% and Circulation ©1993 Arbitron. County coverage based on Arbitron study.

Net Weekly Circulation	State County	Total Households	TV Households	%
Between 25-49%	FLORIDA			
	Hardee	6,400	6,300	98
Between 5-24%	FLORIDA			
	De Soto	8,600	8,500	99
	Hernando	47,000	46,400	99
	Highlands	31,700	31,300	99
	Hillsborough	342,800	340,100	99



WTTA BMPCT-880512KE Granted 6/30/88 © American Map Corp., No. 14244

Net Weekly Circulation	State County	Total Households	TV Households	%
Between 5-24%	Manatee	95,900	95,200	99
	Pasco	129,300	128,100	99
	Pinellas	392,600	390,000	99
	Polk	162,900	161,500	99
	Sumter	12,700	12,500	98
Station Totals		1,229,900	1,219,900	99
Net Weekly Circulation (1993)			107,500	
Average Daily Circulation (1993)			27,700	

Florida—Tampa-St. Petersburg

WTVT

Ch. 13

Network Service: CBS.

Licensee: TVT License Inc., 3213 John F. Kennedy Blvd., Tampa, FL 33609.

Studio: 3213 John F. Kennedy Blvd., Tampa, FL 33609.

Mailing Address: Box 31113, Tampa, FL 33631-3113.

Telephone: 813-876-1313. TWX: 810-876-0618. Fax: 813-875-8329.

Technical Facilities: Channel No. 13 (210-216 MHz). Authorized power: 316-kw visual, 47.5-kw aural. Antenna: 1416-ft. above av. terrain, 1463-ft. above ground, 1549-ft. above sea level.

Latitude 27° 49' 09"
Longitude 82° 14' 26"

Transmitter: 4.4-mi. NNE of Balm, FL.

Multichannel TV Sound: Stereo and separate audio program.

Satellite Earth Stations: Andrew, 5.6-meter Ku-band; RCA, 6.1-meter Ku-band; Scientific-Atlanta, 7-meter C-band; M/A-Corn, Microdyne, Scientific-Atlanta receivers.

SNG Mobile Dish: Andrew, 3-meter Ku-band.

News Services: AP, CBS, CNN, Conus, Sports News Satellite, UPI.

Ownership: SCI Television Inc. (Group Owner).

Began Operation: April 1, 1955. Sale to Gaylord Bcstg. by ex-Gov. Doyle E. Carlton and W. Walter Tison interests approved by FCC July 18, 1956 (Television Digest, Vol. 12:26, 29). Sale to WTVT Inc. by Gaylord Bcstg. Co. approved by FCC April 23, 1987 (Vol. 27:11, 29). Transfer to Trustee approved Sept. 1, 1992. Sale to present owner approved April 23, 1993 (Vol. 33:10).

Represented (sales): TeleRep Inc.

Represented (legal): Pepper & Corazzini.

Represented (engineering): A. D. Ring & Associates, P.C.

Personnel:

- C. David Whitaker, President & General Manager.
- Terry Cooper, Vice President & Controller.
- Bob Franklin, Vice President, News & Operations.
- Mark Higgins, Vice President & Director, Sales.
- Bob Linger, National Sales Manager.
- Daniel Webster, News Director.
- J. Lowell Otto, Chief Engineer.
- Candace Geiger, Business Development Manager.
- Liz Brunner, Director of Community Relations.
- Mark Demopoulos, Director, Marketing.

Highest 30 Sec. Rate: \$6000.

NETWORK BASE HOURLY RATE: \$2175.

City of License: Tampa. ADI: Tampa-St. Petersburg. Rank: 16.

Total Households: ©MSI Consumer Market Data as of 1/1/93. TV Homes, TV% and Circulation ©1993 Arbitron. County coverage based on Arbitron study.



WTVT BMPCT-6216 Granted 5/9/66

© American Map Corp., No. 14244

Net Weekly Circulation	State County	Total Households	TV Households	%
50% & Over	FLORIDA			
	Citrus	44,300	43,600	98
	Hardee	6,400	6,300	98
	Hernando	47,000	46,400	99
	Highlands	31,700	31,300	99
	Hillsborough	342,800	340,100	99
	Manatee	95,900	95,200	99
	Pasco	129,300	128,100	99
	Pinellas	392,600	390,000	99
Between 25-49%	FLORIDA			
	De Soto	8,600	8,500	99
	Sumter	12,700	12,500	98
Between 5-24%	FLORIDA			
	Charlotte	52,900	52,300	99
	Levy	10,500	10,200	97
	Marion	84,500	83,200	98
Station Totals		1,553,600	1,539,700	99
Net Weekly Circulation (1993)				1,218,700
Average Daily Circulation (1993)				709,700

Florida—Palm Beach

WFGC

Ch. 61

Network Service: None, independent.

Licensee: Christian Television of Palm Beach County, 6922 142nd Ave. S, Box 6922, Clearwater, FL 34618.

Studio: 2406 S. Congress Ave. Bldg. No. 2, West Palm Beach, FL 33406.

Mailing Address: Box 24761, West Palm Beach, FL 33416.

Telephone: 407-642-3351. **Fax:** 407-067-5961.

Technical Facilities: Channel No. 61 (752-758 MHz). Authorized power: 813-kw max. visual. Antenna: 1453-ft. above av. terrain, 1456-ft. above ground, 1473-ft. above sea level.

Latitude	26°	34'	58"
Longitude	80°	14'	32"

Requests modification of CP for change to 5000-kw max. visual, 269-ft. above av. terrain, 276-ft. above ground, 285-ft. above sea level, lat. 26° 38' 28", long. 80° 5' 08", transmitter to 2406 S. Congress Ave., West Palm Beach. BMPCT-910515KM.

Transmitter: N part of NE quarter of T 45 S, R 41 E, S 3.

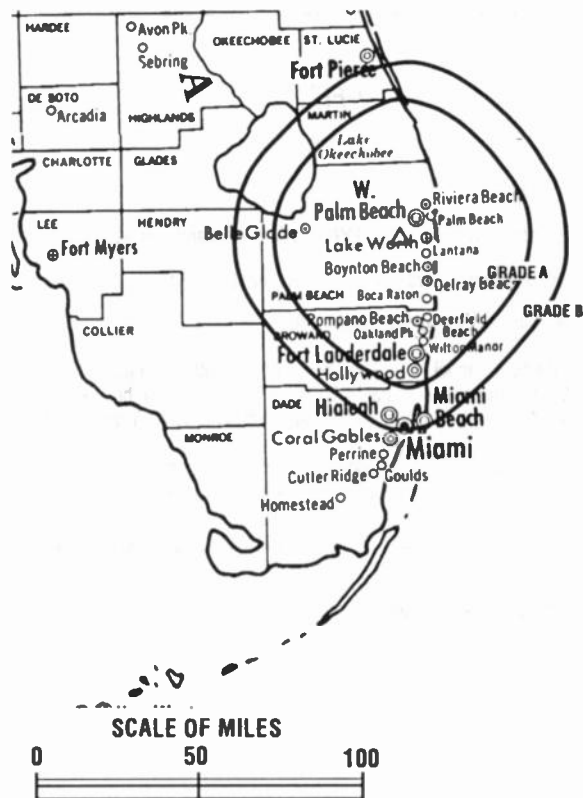
Satellite Earth Station: Perfect 10, 3.1-meter C-band; Echostar receivers.

Ownership: Christian Television of Palm Beach County.

Began Operation: May 21, 1993.

Personnel:

Robert R. D'Andrea, President & General Manager.
William Register, Vice President.
Carolyn Register, Secretary-Treasurer.
Donald B. Price, Station Manager.
Cardin Hesselton, General Sales Manager & Program Director.
Carl Berger, Chief Engineer.
Robert Kennedy, Promotion Director.



WFGC BMPCT-870608KO Granted 7/29/88

© American Map Corp., No. 14244

Jack Jarvis, Production Manager.
Neville Chankersingh, Business Manager.

Rates: On request.

Arbitron Data: Not available.

City of License: Palm Beach. **ADI:** West Palm Beach-Fort Pierce-Vero Beach. **Rank:** 46.

Florida—West Palm Beach

WFLX

Ch. 29

Network Service: Fox.

Licensee: WFLX Ltd. Partnership, 1660 W. 2nd St., Cleveland, OH 44113-1454.

Studio: 4119 W. Blue Heron Blvd., West Palm Beach, FL 33404.

Telephone: 407-845-2929. **Fax:** 407-863-1238.

Technical Facilities: Channel No. 29 (560-566 MHz). Authorized power: 5000-kw max. & 1350-kw horizontal visual, 500-kw max. & 270-kw horizontal aural. Antenna: 1500-ft. above av. terrain, 1533-ft. above ground, 1549-ft. above sea level.

Latitude 26° 34' 37"
Longitude 80° 14' 32"

Transmitter: 2.3-mi. W of Hwy. 441 & 0.7-mi. S of Lantana Rd., near Green Acres City.

Multichannel TV Sound: Stereo only.

Satellite Earth Stations: Scientific-Atlanta, 7-meter; Scientific-Atlanta, 4-meter Ku-band; M/A-Corn, Scientific-Atlanta receivers.

Ownership: Mairite Communications Group Inc. (Group Owner).

Began Operation: October 1, 1982.

Represented (sales): Pety Television Inc.

Represented (legal): Kaye, Scholer, Fierman, Hays & Handler.

Represented (engineering): Ralph Evans Associates.

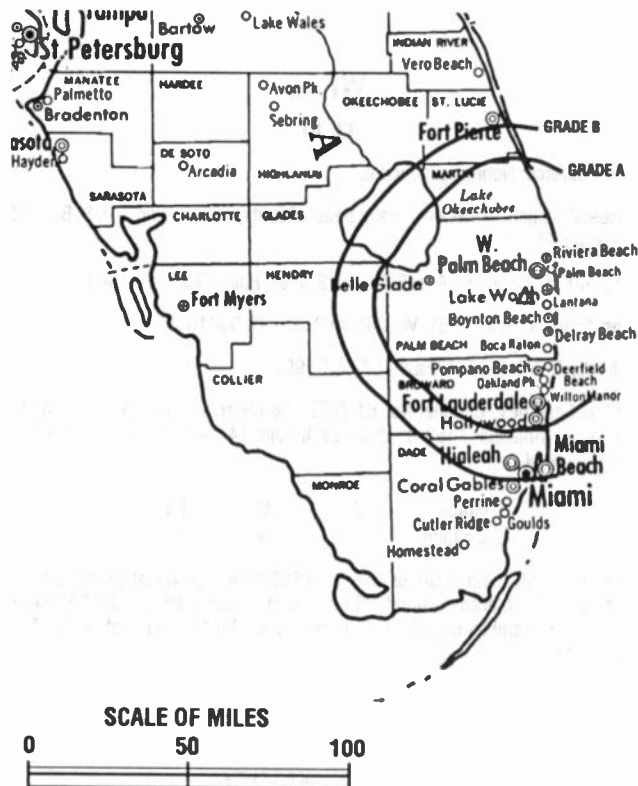
Personnel:

- Murray J. Green, Vice President & General Manager.
- Ken Beetle, Station Manager.
- David D'Eugenio, National Sales Manager.
- Angelo (Butch) Figurella, Chief Engineer.
- Barb Billens-Tress, Program Director.
- Ralph Capobianco, Promotion Director.
- Jacqui Depompe, Business Manager.
- Lois Kwasman, Marketing Director.
- Chris Michaelides, Production Manager.

Rates: On request.

City of License: West Palm Beach. **ADI:** West Palm Beach-Fort Pierce-Vero Beach. **Rank:** 46.

Total Households: ©MSI Consumer Market Data as of 1/1/93. TV Homes, TV% and Circulation ©1993 Arbitron. Country coverage based on Arbitron study.



WFLX BPCT-840621KF Granted 7/31/84 © American Map Corp., No. 14244

Net Weekly Circulation	State County	Total Households	TV Households	%
50% & Over				
FLORIDA				
	Indian River	40,700	40,200	99
	Martin	46,300	45,800	99
	Okeechobee	10,900	10,800	99
	Palm Beach No	247,400	245,100	99
	St Lucie	63,100	62,400	99
Between 25-49%				
FLORIDA				
	Broward	553,600	550,900	100
	Glades	3,000	2,900	97
	Hendry	8,900	8,700	98
	Palm Beach So	152,300	150,700	99
Between 5-24%				
FLORIDA				
	Dade	713,800	708,900	99
Station Totals		1,840,000	1,826,400	99
Net Weekly Circulation (1993)				538,100
Average Daily Circulation (1993)				206,000

Florida—Tequesta-West Palm Beach

WPBF
Ch. 25

Network Service: ABC.

Licensee: Phipps-Potamkin Television Partners, 3970 RCA Blvd., Suite 7007, Palm Beach Gardens, FL 33410.

Studio: 3970 RCA Blvd., Suite 7007, Palm Beach Grdns, FL 33410.

Telephones: 407-694-2525; 407-624-6397. **Fax:** 407-624-1089.

Technical Facilities: Channel No. 25 (536-542 MHz). Authorized power: 5000-kw max. visual, 500-kw max. aural. Antenna: 1486-ft. above av. terrain, 1520-ft. above ground, 1549-ft. above sea level.

Latitude 27° 07' 17"
Longitude 80° 23' 41"

Transmitter: 7.3-mi. SW of Palm City, Martin County.

Multichannel TV Sound: Stereo only.

Satellite Earth Stations: Andrew, 7.3-meter C-band; Microdyne, 7-meter C-band; Microdyne, 5-meter C-band; Andrew, 4.5-meter C-band; Avantek, Microdyne receivers.

SNG Mobile Dish: Andrew, 2.4-meter Ku-band.

News Services: AP, ABC.

Ownership: Phipps-Potamkin Television Partners.

Began Operation: January 1, 1989.

Represented (sales): TeleRep Inc.

Represented (legal): Lebowitz & Spencer.

Represented (engineering): du Treil, Lundin & Rackey.

Personnel:

- Robert E. Ware, General Manager.
- Rob Young, General Sales Manager.
- Bill Crook, Local Sales Manager.
- Tom Foss, Program Director.
- Lee Polowczuk, News Director.
- John Falvi, Chief Engineer.
- Paul Reece, Business Manager.

Highest 30 Sec. Rate: \$2000.

City of License: Tequesta. **ADI:** West Palm Beach-Fort Pierce-Vero Beach. **Rank:** 46.

Total Households: ©MSI Consumer Market Data as of 1/1/93. TV Homes, TV% and Circulation ©1993 Arbitron. County coverage based on Arbitron study.



WPBF BMPCT-880822KE Granted 10/13/88 © American Map Corp., No. 14244

Net Weekly Circulation	State County	Total Households	TV Households	%
50% & Over	FLORIDA			
	Indian River	40,700	40,200	99
	Martin	46,300	45,800	99
	Okeechobee	10,900	10,800	99
	Palm Beach No	247,400	245,100	99
	St Lucie	63,100	62,400	99
Between 25-49%	FLORIDA			
	Glades	3,000	2,900	97
	Hendry	8,900	8,700	98
	Palm Beach So	152,300	150,700	99
Station Totals		572,600	566,600	99
Net Weekly Circulation (1993)				368,700
Average Daily Circulation (1993)				176,100

Florida—West Palm Beach

WPEC
Ch. 12

Network Service: CBS.

Licensee: Photo Electronics Corp., Box 24612, West Palm Beach, FL 33416-4612.

Studio: 1100 Fairfield Dr., West Palm Beach, FL 33407.

Mailing Address: Box 24612, West Palm Beach, FL 33416-4612.

Telephone: 407-844-1212. **Fax:** 407-881-0741.

Technical Facilities: Channel No. 12 (204-210 MHz). Authorized power: 316-kw visual, 56.2-kw horizontal aural. Antenna: 980-ft. above av. terrain, 1027-ft. above ground, 1049-ft. above sea level.

Latitude 26° 35' 17"
Longitude 80° 12' 28"

Transmitter: Intersection of U.S. Hwy. 441 & State Rd. 812.

Multichannel TV Sound: Stereo only.

Satellite Earth Stations: Andrew, 4.5-meter C-band; Andrew, 7-meter C-band; Scientific-Atlanta, 4.5-meter Ku-band; Scientific-Atlanta, 7-meter C-band; Vertex, 4.5-meter Ku-band; Avantek, DX Antenna, Microdyne, Scientific-Atlanta receivers.

SNG Mobile Dish: Andrew, 2.4-meter Ku-band.

News Services: AP, CBS, Conus, Florida News Network.

Ownership: Photo Electronics Corp.

Began Operation: January 1, 1955. Sale to present owners by Royal American Industries Inc. approved by FCC Oct. 26, 1973. Sale to Royal American (66.33% owned by Bankers Life & Casualty Co.) by Rand Bcstg. & Bertram Lebar approved in 1964 (*Television Digest*, Vol. 4:9). Previous sale to Rand Broadcasting & Lebar by RKO Teleradio Pictures Inc. approved May 16, 1957 (Vol. 13:12, 20). RKO purchase from J. Robert Meachem interests was approved July 27, 1955 (Vol. 11:27, 31).

Represented (sales): Katz Continental Television.

Represented (legal): Cohn & Marks.

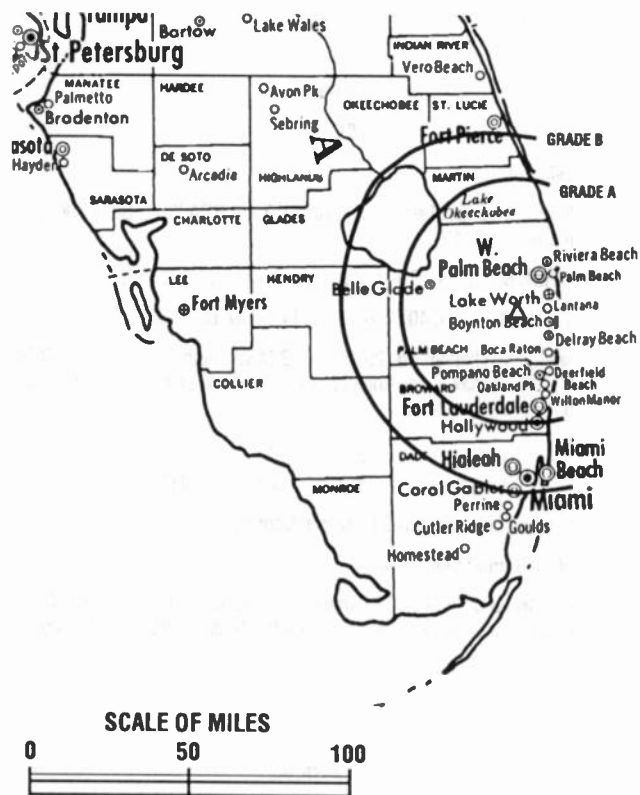
Represented (engineering): Jules Cohen & Associates, P.C.

Personnel:

William B. Peterson, President & General Manager.
Douglas Wolflueller, General Sales Manager.
Donn R. Colee Jr., Station Manager.
John Gee, Local Sales Manager.
John Heislman, National Sales Manager.
George Danner, Chief Engineer.
John Emmert, News and Operations Manager.
Cindy Sheldon, Business Manager.

Rates: On request.

NETWORK BASE HOURLY RATE: \$1350.



WPEC BPCT-2916 Granted 2/21/62

© American Map Corp., No. 14244

City of License: West Palm Beach. **ADI:** West Palm Beach-Fort Pierce-Vero Beach. **Rank:** 46.

Total Households: ©MSI Consumer Market Data as of 1/1/93. TV Homes, TV% and Circulation ©1993 Arbitron. County coverage based on Arbitron study.

Net Weekly Circulation	State County	Total Households	TV Households	%
FLORIDA				
50% & Over	Indian River	40,700	40,200	99
	Martin	46,300	45,800	99
	Okeechobee	10,900	10,800	99
	Palm Beach No	247,400	245,100	99
	Palm Beach So	152,300	150,700	99
	St Lucie	63,100	62,400	99
FLORIDA				
Between 25-49%	Broward	553,600	550,900	100
Station Totals		1,114,300	1,105,900	99
Net Weekly Circulation (1993)			642,000	
Average Daily Circulation (1993)			331,400	

Florida—West Palm Beach

WPTV
Ch. 5

Network Service: NBC.

Licensee: Scripps Howard Broadcasting Co., Box 5830, Cincinnati, OH 45201.

Studio: 622 N. Flagler Dr., West Palm Beach, FL 33401.

Mailing Address: Box 510, Palm Beach, FL 33480.

Telephone: 407-655-5455. **TWX:** 510-952-7606. **Fax:** 407-655-8947.

Technical Facilities: Channel No. 5 (76-82 MHz). Authorized power: 100-kw visual, 20-kw aural. Antenna: 1031-ft. above av. terrain, 1031-ft. above ground, 1049-ft. above sea level.

Latitude 26° 35' 20"
Longitude 80° 12' 43"

Transmitter: 6075 State Rd. 7, near Green Acres City.

Multichannel TV Sound: Stereo only.

Satellite Earth Stations: Transmit/receive Microdyne, 7-meter C-band; Harris, 11-meter Ku-band; Hero, 6-meter C-band; Andrew, 4.5-meter Ku & C-band; Harris, 3.5-meter Ku-band; DX Engineering, Harris, Sony receivers.

News Services: AP, CNN.

Ownership: Scripps Howard Broadcasting Co. (Group Owner).

Began Operation: August 22, 1954. Sale to present owner by John H. Phipps approved by FCC Dec. 27, 1961 (Television Digest, Vol. 17:37, 1:14). Sale as WJNO-TV to Phipps by George H. Buck-Theodore Granik interests approved Oct. 3, 1956 (Vol. 12:37, 40).

Represented (sales): Blair Television.

Represented (legal): Baker & Hostettler.

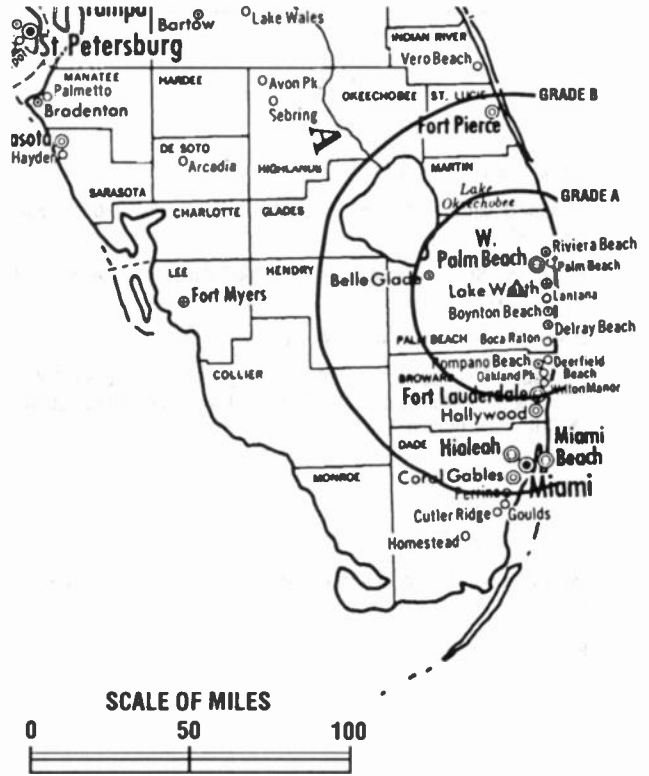
Personnel:

William J. Brooks, Vice President & General Manager.
Roger Green, General Sales Manager.
Bonnie D. Goldstein, Local Sales Manager.
Donna M. Lane, National Sales Manager.
Frank P. Verdel, News Director.
Bernadette R. O'Grady, Program Director.
Edward J. Roos, Engineering Manager.
Wayne R. Cunningham, Promotion Director.
Claudia M. Samoya, Business Manager.

Highest 30 Sec. Rate: \$4500.

City of License: West Palm Beach. **ADI:** West Palm Beach-Fort Pierce-Vero Beach. **Rank:** 46.

Total Households: ©MSI Consumer Market Data as of 1/1/93. TV Homes, TV% and Circulation ©1993 Arbitron. County coverage based on Arbitron study.



WPTV BMPCT-1862 Granted 3/15/54

© American Map Corp., No. 14244

Net Weekly Circulation	State County	Total Households	TV Households	%
50% & Over	FLORIDA			
	Indian River	40,700	40,200	99
	Martin	46,300	45,800	99
	Okeechobee	10,900	10,800	99
	Palm Beach No	247,400	245,100	99
	Palm Beach So	152,300	150,700	99
	St Lucie	63,100	62,400	99
Between 25-49%	FLORIDA			
	Broward	553,600	550,900	100
	Hendry	8,900	8,700	98
Station Totals		1,123,200	1,114,600	99
Net Weekly Circulation (1993)			661,300	
Average Daily Circulation (1993)			362,500	

Florida—Fort Pierce-Stuart-Vero Beach-Palm Beach

WTVX

Ch. 34

Network Service: None, independent.

Licensee: Krypton Bcstg. of Fort Pierce Inc., Debtor-in-Possession, 3601 N. 25th St., Fort Pierce, FL 34946.

Studios: 3601 N. 25th St., Fort Pierce, FL 34946; 2000 Palm Beach Lakes Blvd., West Palm Beach, FL 33404.

Telephone: 407-464-3434. Fax: 407-464-0967.

Technical Facilities: Channel No. 34 (590-596 MHz). Authorized power: 5000-kw max. & 3981-kw horizontal visual, 446.68-kw aural. Antenna: 1492-ft. above av. terrain, 1520-ft. above ground, 1549-ft. above sea level.

Latitude 27° 07' 19.50"
Longitude 80° 23' 20.50"

Transmitter: 7.3-mi. SW of Palm City, FL.

Satellite Earth Stations: Scientific-Atlanta, 7-meter; Scientific-Atlanta, 4.6-meter; Scientific-Atlanta receivers.

Ownership: Krypton Broadcasting Corp. (Group Owner).

Began Operation: April 5, 1966. Sale to present owner approved Jan. 31, 1991. Sale to WTVW Inc. by Ruhl W. Koblebard, et al., approved by FCC Jan. 15, 1979.

Represented (sales): Seltel Inc.

Represented (legal): Hogan & Hartson.

Personnel:

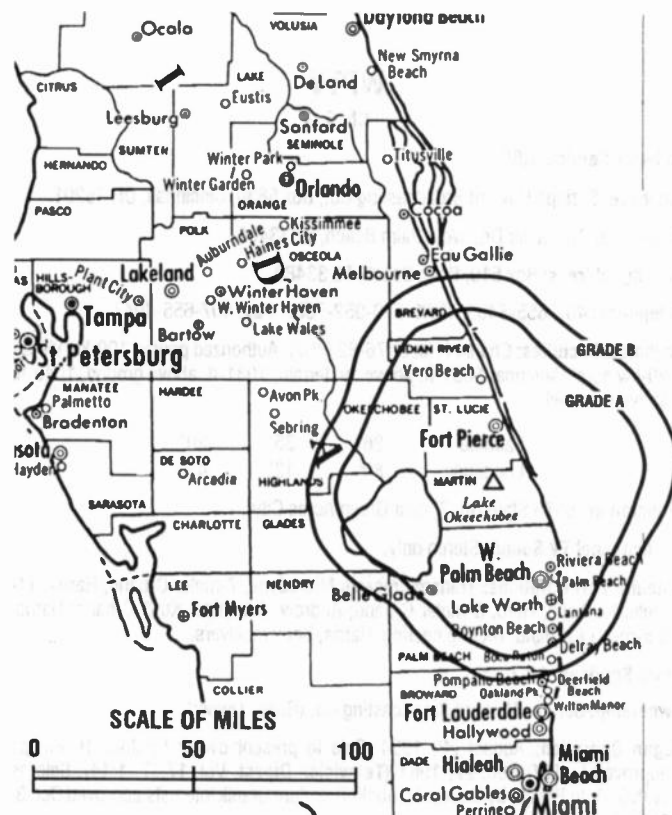
Douglas Farrell, General Manager.
J. Clifford Curley, Program Manager.
Thomas Hatcher, Promotion Manager.
Milton Patrick, Chief Engineer.
Lillian Spano, Business Manager.

Highest 30 Sec. Rate: \$350.

City of License: Fort Pierce. ADI: West Palm Beach-Fort Pierce-Vero Beach. Rank: 46.

Total Households: ©MSI Consumer Market Data as of 1/1/93. TV Homes, TV% and Circulation ©1993 Arbitron. County coverage based on Arbitron study.

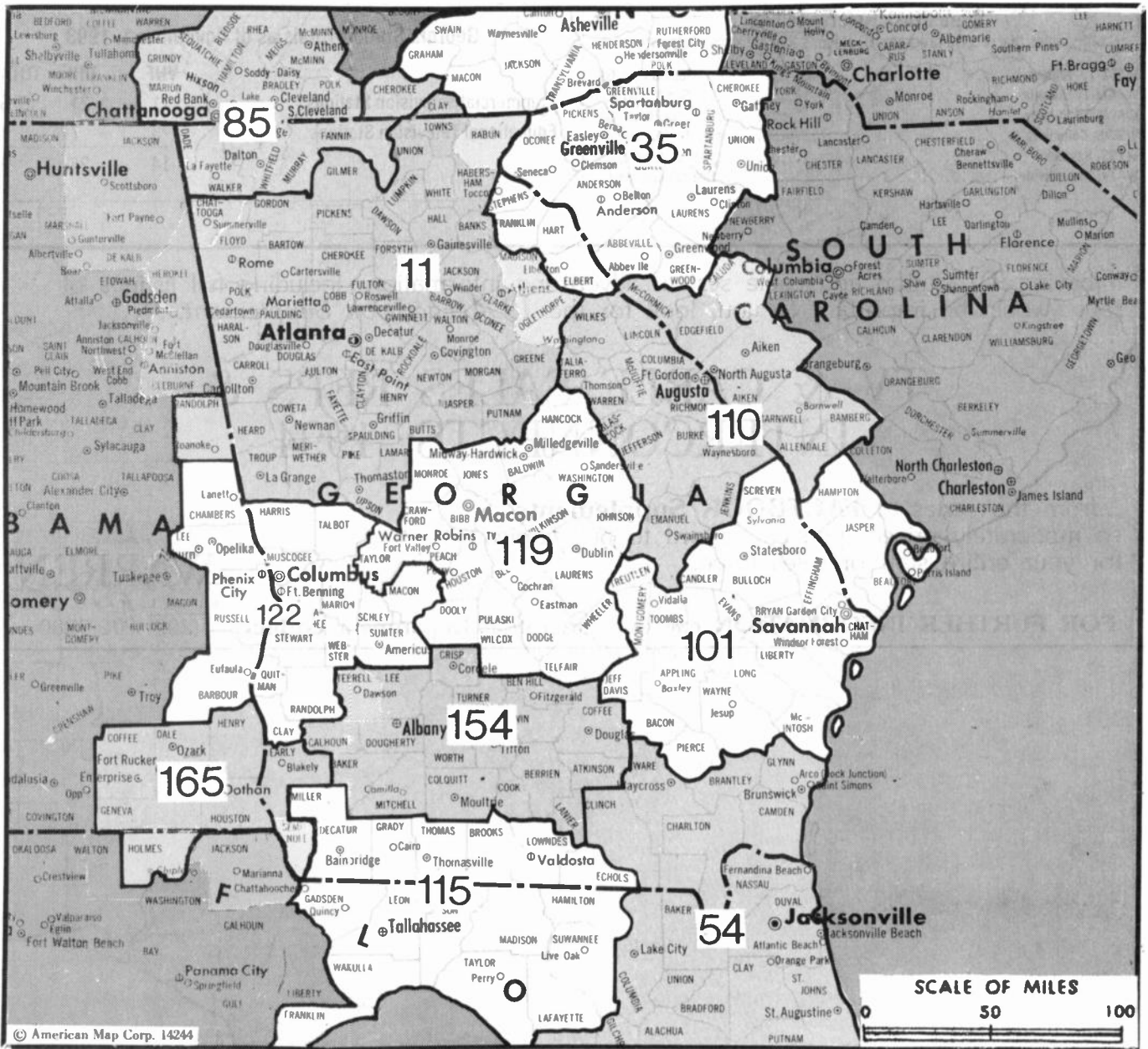
Net Weekly Circulation	State County	Total Households	TV Households	%
50% & Over	FLORIDA Okeechobee	10,900	10,800	99



WTVX BPCT-5175 Granted 5/30/79

© American Map Corp., No. 14244

Net Weekly Circulation	State County	Total Households	TV Households	%
Between 25-49%	FLORIDA			
	Glades	3,000	2,900	97
	Indian River	40,700	40,200	99
	Martin	46,300	45,800	99
	Palm Beach No	247,400	245,100	99
	Palm Beach So	152,300	150,700	99
	St Lucie	63,100	62,400	99
Between 5-24%	FLORIDA			
	Highlands	31,700	31,300	99
Station Totals		595,400	589,200	99
Net Weekly Circulation (1993)				228,600
Average Daily Circulation (1993)				75,300



Market	Arbitron ADI TV Households	Rank	Market Area Commercial TV Stations
Atlanta, GA	1,516,300	11	WAGA-TV (5), WATL (36), WGNX (46), WHSG (63), WNGM-TV (34), WSB-TV (2), WTBS (17), WTLK-TV (14), WVEU (69), WXIA-TV (11)
Greenville-Spartanburg, SC-Asheville, NC	665,700	35	WASV-TV (62), WAXA (40), WGGG-TV (16), WHNS (21), WLOS (13), WNEG-TV (32), WSPA-TV (7), WYFF-TV (4)
Jacksonville, FL	487,300	54	WAWS-TV (30), WBSG-TV (21), WJKS (17), WJXT (4), WNFT (47), WTLV (12)
Chattanooga, TN	295,100	85	WDEF-TV (12), WDSI-TV (61), WFLI-TV (53), WRCB-TV (3), WTVC (9)
Savannah, GA	238,200	101	WJCL (22), WSAV-TV (3), WTGS (28), WTOG-TV (11), WUBI (34)
Augusta, GA	215,500	110	WAGT (26), WFXG (54), WJBF (6), WRD-W (12)
Tallahassee, FL-Thomasville, GA	201,100	115	WCTV (6), WTLH (49), WTWC (40), WTXL-TV (27)
Macon, GA	189,600	119	WGNM (64), WGXA (24), WMAZ-TV (13), WMGT (41)
Columbus, GA	180,700	122	WLTZ (38), WRBL (3), WSWs (66), WTVM (9), WXTX (54)
Albany, GA	129,100	154	WALB-TV (10), WFXL (31), WSST-TV (55)
Dothan, AL	94,700	165	WDAU (34), WDHN (18), WTVY (4)

Georgia

State Cross Reference List

Communities that receive programs of stations that are located elsewhere.

WSST-TV, Albany	See Cordele, GA
WNGM-TV, Atlanta	See Athens, GA
WAWA-TV, Atlanta	See Rome, GA
WSWS, Columbus	See Opelika-Auburn, AL
WTGS, Savannah	See Hardeeville, SC
WCTV, Thomasville	See Tallahassee, FL

Georgia Station Totals as of November 1, 1993

	VHF	UHF	TOTAL
Commercial Television Stations	11	21	32
Educational Television Stations	3	7	10
	14	28	42

If having TV station and cable system advertising information...including full listings of reps...would be important to you, look for the *1994 Factbook Supplement*...

TV & CABLE SALES REPS & INTERCONNECTS: 1994

...from the series of **FACTBOOK Supplements**...
so moderately priced, you can afford to buy copies
for your entire staff or sales force.



FOR FURTHER INFORMATION call our Circulation Department **collect:** (202) 872-9200

Georgia—Albany

WALB-TV Ch. 10

Network Service: NBC.

Licensee: WALB-TV Inc., Box 3130, Albany, GA 31708-7601.

Studio: 1709 Stuart Ave., Albany, GA 31707-7601.

Telephone: 912-883-0154. TWX: 810-781-5104. Fax: 912-436-3134.

Technical Facilities: Channel No. 10 (192-198 MHz). Authorized power: 316-kw visual, 43.6-kw aural. Antenna: 965-ft. above av. terrain, 978-ft. above ground, 1309-ft. above sea level.

Latitude 31° 19' 52.50"
Longitude 83° 51' 44.20"

Transmitter: 2.5-mi. E of Doerun.

Satellite Earth Stations: Harris, 8-meter Ku-band; Satcom Technologies, 7-meter C-band; Satcom Technologies, 5-meter Ku-band; Harris, 4.7-meter Ku-band; Harris, Microwave Assoc. receivers.

SNG Mobile Dish: Gray/Harris, 3-meter Ku-band.

News Service: AP.

Ownership: Gray Communications Systems Inc. (Group Owner).

Began Operation: April 7, 1954.

Represented (sales): Katz Continental Television.

Represented (legal): Sidley & Austin.

Represented (engineering): Smith & Postenko.

Personnel:

R. Douglas Oliver, Vice President & General Manager.
James R. Wilcox, General Sales Manager.
William N. Williams, Chief Engineer.
William E. Gilbride, Production Director.
Susan Seiy, Traffic Manager.

Highest 30 Sec. Rate: \$950.

NETWORK BASE HOURLY RATE: \$1478.

City of License: Albany. ADI: Albany, GA. Rank: 154.

Total Households: ©MSI Consumer Market Data as of 1/1/93. TV Homes, TV% and Circulation ©1993 Arbitron. County coverage based on Arbitron study.

Net Weekly Circulation	State County	Total Households	TV Households	%
50% & Over	GEORGIA			
	Atkinson	2,200	2,100	95
	Baker	1,300	1,300	100
	Ben Hill	6,000	5,900	98
	Berrien	5,300	5,200	98
	Brooks	5,400	5,300	98
	Calhoun	1,700	1,600	94
	Coffee	10,900	10,700	98
	Colquitt	13,100	12,900	98
	Cook	4,800	4,700	98
	Crisp	7,300	7,200	99
	Decatur	9,000	8,900	99
	Dougherty	33,700	33,300	99
	Early	4,100	4,000	98
	Grady	7,400	7,300	99
	Irwin	3,100	3,000	97
	Lanier	2,000	2,000	100
	Lee	5,500	5,400	98
	Lowndes	26,800	26,400	99
	Miller	2,300	2,300	100
	Mitchell	6,800	6,700	99
	Randolph	2,800	2,700	96
	Sumter	10,500	10,300	98
	Telfair	4,000	3,900	98
	Terrell	3,700	3,600	97



WALB-TV BPCT-2497 Granted 12/17/58 © American Map Corp., No. 14244

Net Weekly Circulation	State County	Total Households	TV Households	%
50% & Over	Thomas	14,600	14,400	99
	Tift	12,400	12,200	98
	Turner	3,000	3,000	100
	Wilcox	2,500	2,500	100
	Worth	7,100	7,000	99
Between 25-49%	FLORIDA			
	Hamilton	3,600	3,500	97
	Lafayette	1,900	1,800	98
	Madison	5,700	5,600	98
	GEORGIA			
	Clay	1,200	1,200	100
Clinch	2,200	2,200	100	
Dodge	6,400	6,300	98	
Dooly	3,400	3,300	97	
Echols	800	800	100	
Jeff Davis	4,400	4,300	98	
Macon	4,400	4,300	98	
Pulaski	3,100	3,000	97	
Schley	1,300	1,300	100	
Seminole	3,100	3,100	100	
Ware	12,900	12,700	98	
Webster	800	800	100	
Between 5-24%	ALABAMA			
	Henry	5,800	5,700	98
FLORIDA	Gadsden	13,600	13,300	98
	Jefferson	4,000	3,900	98
	Leon	78,600	77,700	99
	Suwannee	10,400	10,200	98
	Wakulla	5,500	5,400	98
	(Continued on page A-352)			
Station Totals		414,500	407,800	98
Net Weekly Circulation (1993)				233,300
Average Daily Circulation (1993)				146,200

Georgia—Albany

WFXL
Ch. 31

Network Service: Fox.

Licensee: Walter W. Kelley, Trustee, Box 4050, Albany, GA 31708.

Studio: 1211 N. Slappey Blvd., Albany, GA 31708.

Telephone: 912-435-3100. **Fax:** 912-435-0485.

Technical Facilities: Channel No. 31 (572-578 MHz). Authorized power: 1580-kw max. & 1200-kw horizontal visual, 240-kw aural. Antenna: 990-ft. above av. terrain, 1000-ft. above ground, 1362-ft. above sea level.

Latitude 31° 19' 52"
Longitude 83° 51' 43"

Transmitter: N of Rte. 270, 2.5-mi. E of Doerun.

Satellite Earth Stations: Microdyne, 7-meter; Vertex, 4.5-meter; RCA, 4.5-meter Ku-band; Hercules, 4-meter C-band; 2 M/A-Corn, Uniden receivers.

News Services: AP, Fox News.

Ownership: NewSouth Bcstg. Inc., Debtor-in-Possession.

Began Operation: February 14, 1982. Sale by Gordon Communications Co. to Michael H. Male, et al., approved by FCC Oct. 7, 1987. Transfer of control to T. S. Brumlik approved June 20, 1988. Transfer of control to Manuel Cantu approved by FCC Feb. 10, 1993 (Television Digest, Vol. 31:31), but not consummated. Transfer of control from T.S. Brumlik to James C. Orr, Trustee, 1992. Transfer to Walter Kelly, 1993. Assignment of license to Walter Kelly, Trustee approved by FCC Sept. 22, 1993.

Represented (sales): Seitel Inc.

Represented (legal): Shainis & Peltzman.

Represented (engineering): Arthur K. Peters Consulting Engineers.

Personnel:

- Perley Eppley, General Manager.
- Carol Ayres, Local Sales Manager.
- Terri Hatcher, Regional Sales Manager.
- Lon McNeil, Marketing & Development Director.
- Hugh Allegood, Chief Engineer.
- Bobbi Harley, News Director.
- Bettina Smith, Program Director.
- Jaxon Riley, Promotion Director.
- Debra Owens, Business Manager.
- Scott Cantu, Production Manager.

Highest 30 Sec. Rate: \$650.

City of License: Albany. **ADI:** Albany, GA. **Rank:** 154.

Total Households: ©MSI Consumer Market Data as of 1/1/93. TV Homes, TV% and Circulation ©1993 Arbitron. County coverage based on Arbitron study.

Net Weekly Circulation	State County	Total Households	TV Households	%
50% & Over				
	GEORGIA			
	Colquitt	13,100	12,900	98
	Cook	4,800	4,700	98
	Crisp	7,300	7,200	99
	Dougherty	33,700	33,300	99
	Lee	5,500	5,400	98
	Mitchell	6,800	6,700	99
	Terrell	3,700	3,600	97
	Tift	12,400	12,200	98
	Turner	3,000	3,000	100
	Worth	7,100	7,000	99
Between 25-49%				
	FLORIDA			
	Hamilton	3,600	3,500	97
	GEORGIA			
	Atkinson	2,200	2,100	95



WFXL BNPCT-800207KH Granted 1/8/81 © American Map Corp., No. 14244

Net Weekly Circulation	State County	Total Households	TV Households	%
Between 25-49%				
	Baker	1,300	1,300	100
	Ben Hill	6,000	5,900	98
	Berrien	5,300	5,200	98
	Bleckley	3,800	3,700	97
	Brooks	5,400	5,300	98
	Calhoun	1,700	1,600	94
	Clinch	2,200	2,200	100
	Coffee	10,900	10,700	98
	Irwin	3,100	3,000	97
	Randolph	2,800	2,700	96
	Sumter	10,500	10,300	98
Between 5-24%				
	FLORIDA			
	Jefferson	4,000	3,900	98
	Madison	5,700	5,600	98
	GEORGIA			
	Clay	1,200	1,200	100
	Decatur	9,000	8,900	99
	Dodge	6,400	6,300	98
	Dooly	3,400	3,300	97
	Early	4,100	4,000	98
	Echols	800	800	100
	Grady	7,400	7,300	99
	Houston	33,700	33,500	99
	Lanier	2,000	2,000	100
	Lowndes	26,800	26,400	99
	Macon	4,400	4,300	98
	Miller	2,300	2,300	100
	Schley	1,300	1,300	100
	Seminole	3,100	3,100	100
	Stewart	2,000	1,900	95
	Thomas	14,600	14,400	99
	Wilcox	2,500	2,500	100
Station Totals		290,900	286,500	98
Net Weekly Circulation (1993)				100,000
Average Daily Circulation (1993)				44,200

Georgia—Athens

WNGM-TV Ch. 34

Network Service: None, independent.

Licensee: NGM Television Partners Ltd., Box 7818, Athens, GA 30604.

Studio: 185 Ben Burton Circle, Bogart, GA 30622.

Telephone: 706-633-4314. Fax: 706-549-5844.

Technical Facilities: Channel No. 34 (590-596 MHz). Authorized power: 1258-kw max. visual. Antenna: 1352-ft. above av. terrain, 1207-ft. above ground, 2188-ft. above sea level.

Latitude 34° 12' 27"
Longitude 83° 37' 48"

Transmitter: 4-mi. NE of Pendergrass on N side of GA 82 Spur, Jackson County.

Multichannel TV Sound: Stereo only.

Satellite Earth Stations: Pinzone, 5-meter C-band; Pinzone, 3-meter Ku-band.

Ownership: NGM Television Partners Ltd.

Began Operation: April 18, 1989.

Represented (legal): McFadden, Evans & Sill.

Represented (engineering): Lawrence Behr Associates Inc.

Personnel:

S. Lanier Finch, General Manager.

Paula Suddeth, Program Director.

Sandra Wadsworth, Business Manager.

John Wood, Chief Engineer.

Highest 30 Sec. Rate: \$125.

City of License: Athens, GA. ADI: Atlanta. Rank: 11.

Total Households: ©MSI Consumer Market Data as of 1/1/93. TV Homes, TV% and Circulation ©1993 Arbitron. County coverage based on Arbitron study.

Net Weekly Circulation	State County	Total Households	TV Households	%
Between 25-49%	GEORGIA			
	Elbert	7,200	7,100	99
	Jackson	11,200	11,100	99
Between 5-24%	GEORGIA			
	Banks	4,000	3,900	97
	Clarke	33,800	33,400	99
	Dawson	3,800	3,700	97
	Franklin	6,600	6,500	98
	Habersham	10,300	10,200	99
	Hall	36,400	36,100	99
	Hancock	3,000	2,900	97



WNGM-TV BMPCT-880817KG Granted 12/9/88 © American Map Corp., No. 14244

Net Weekly Circulation	State County	Total Households	TV Households	%
Between 5-24%	Hart	7,700	7,600	99
	Jasper	3,200	3,100	97
	Lumpkin	5,300	5,200	98
	Madison	8,000	7,900	99
	Morgan	4,500	4,400	98
	Newton	15,200	15,100	99
	Oconee	6,500	6,500	100
	Oglethorpe	3,600	3,500	97
	Stephens	9,200	9,100	99
	Taliaferro	700	700	100
	Walton	14,100	14,000	99
	White	5,200	5,100	98
Wilkes	4,000	3,900	98	
Station Totals		203,500	201,000	99
Net Weekly Circulation (1993)				31,800
Average Daily Circulation (1993)				9,400

Georgia—Atlanta

WAGA-TV

Ch. 5

Network Service: CBS.

Licensee: WAGA License Inc., 1551 Briarcliff Rd. NE, Atlanta, GA 30306.

Studio: 1551 Briarcliff Rd. NE, Atlanta, GA 30306.

Telephone: 404-875-5551. **TWX:** 810-751-8265. **Fax:** 404-898-0277.

Technical Facilities: Channel No. 5 (76-82 MHz). Authorized power: 100-kw visual, 10-kw aural. Antenna: 1070-ft. above av. terrain, 1100-ft. above ground, 2049-ft. above sea level.

Latitude 33° 47' 49"
Longitude 84° 20' 00"

Transmitter: 1551 Briarcliff Rd.

Multichannel TV Sound: Stereo and separate audio program.

Satellite Earth Stations: Satcom Technologies, 7.5-meter C-band; Scientific-Atlanta, 5.5-meter Ku-band; Scientific-Atlanta, 5-meter C-band; Scientific-Atlanta receivers.

News Services: AP, CBS.

Ownership: SCI Television Inc. (Group Owner).

Began Operation: March 8, 1949. Sale to Gillett Communications by SCI Holdings Inc. approved by FCC Aug. 20, 1987. Transfer to Trustee approved Sept. 1, 1992. Transfer of control to present owner approved April 23, 1993.

Represented (sales): Harrington, Righter & Parsons Inc.

Personnel:

- Jack Sander, President & General Manager.
- Chuck Wing, Vice President, Marketing & Sales.
- Danny Baker, Local Sales Manager.
- Harriet Lodin, National Sales Manager.
- Leslie Glenn, Program/Research Manager.
- Vernon Khail, Controller.
- Mary Durley, Commercial Operations Manager.
- John Olive, Director of Broadcast Operations.
- Linda Torrence, Community Affairs Director.

Rates: On request.

City of License: Atlanta. **ADI:** Atlanta. **Rank:** 11.

Total Households: ©MSI Consumer Market Data as of 1/1/93. TV Homes, TV% and Circulation ©1993 Arbitron. County coverage based on Arbitron study.

Net Weekly Circulation	State County	Total Households	TV Households Households	%
50% & Over	ALABAMA			
	Cleburne	4,800	4,800	100
	GEORGIA			
	Banks	4,000	3,900	97
	Barrow	11,400	11,300	99
	Bartow	21,600	21,400	99
	Butts	5,000	4,900	98
	Carroll	26,800	26,600	99
	Chattooga	8,500	8,400	99
	Cherokee	35,600	35,300	99
	Clarke	33,800	33,400	99
	Clayton	68,100	67,800	100
	Cobb	188,000	187,300	100
	Coweta	20,300	20,000	99
	Dawson	3,800	3,700	97
	De Kalb	219,000	218,300	100
	Douglas	26,100	25,900	99
	Fayette	23,700	23,500	99
	Floyd	30,800	30,500	99
	Forsyth	17,500	17,400	99
	Fulton	269,400	267,800	99
Gilmer	5,300	5,200	98	
Gordon	13,100	13,000	99	
Greene	4,100	4,000	98	
Gwinnett	142,900	142,000	99	
Habersham	10,300	10,200	99	



WAGA-TV BPCT-1879 Granted 8/10/54

© American Map Corp., No. 14244

Net Weekly Circulation	State County	Total Households	TV Households Households	%
50% & Over	Hall	36,400	36,100	99
	Haralson	8,500	8,400	99
	Heard	3,300	3,300	100
	Henry	22,200	21,900	99
	Jackson	11,200	11,100	99
	Jasper	3,200	3,100	97
	Lamar	4,900	4,800	98
	Lumpkin	5,300	5,200	99
	Madison	8,000	7,900	98
	Meriwether	7,700	7,600	99
	Morgan	4,500	4,400	98
	Newton	15,200	15,100	99
	Oconee	6,500	6,500	100
	Oglethorpe	3,600	3,500	97
	Paulding	15,700	15,600	99
	Pickens	5,700	5,600	98
	Pike	3,600	3,500	97
	Polk	12,800	12,700	99
	Putnam	5,500	5,400	98
Rabun	4,800	4,700	98	
Rockdale	20,000	19,800	99	
Spalding	20,100	19,900	99	
Troup	20,700	20,400	99	
Union	5,000	4,900	98	
Upson	10,000	9,900	99	
Walton	14,100	14,000	99	
White	5,200	5,100	98	
NORTH CAROLINA				
Clay	3,000	2,900	97	
ALABAMA				
Between 25-49%	Cherokee	7,700	7,600	99
(Continued on page A-352)				
Station Totals		1,833,400	1,818,600	99
Net Weekly Circulation (1993)			1,352,000	
Average Daily Circulation (1993)			788,300	

Georgia—Atlanta

WATL
Ch. 36

Network Service: Fox.

Licensee: FTS Atlanta Inc., 5151 Wisconsin Ave. NW, Washington, DC 20016.

Studio: One Monroe Place, Atlanta, GA 30324.

Telephone: 404-881-3600. **Fax:** 404-881-3635.

Technical Facilities: Channel No. 36 (602-608 MHz). Authorized power: 2682-kw max. & 2030-kw horizontal visual, 402.3-kw max. & 304.5-kw horizontal aural. Antenna: 1080-ft. above av. terrain, 1174-ft. above ground, 2049-ft. above sea level.

Latitude 33° 48' 27"
Longitude 84° 20' 26"

Transmitter: Briarcliff Rd. at Shepherd Lane.

Satellite Earth Stations: Satcom Technologies, 7-meter C-band; Satcom Technologies, 5.5-meter Ku-band.

News Services: Fox.

Ownership: Fox Television Stations Inc. (Group Owner).

Began Operation: October 13, 1954. Left air May 31, 1955. Resumed operation under ownership of U.S. Communications Aug. 16, 1969; left air March 30, 1971. Sale to D. R. Jones, et al., approved by FCC July 14, 1974. Resumed operation July 5, 1976. Sale to Outlet Co. approved Oct. 13, 1982. Sale to Rockefeller Group granted Sept. 6, 1984 (Television Digest, Vol. 24:28; 25:1). Sale to Outlet Communications approved by FCC April 29, 1986. Sale to Chase Communications Inc. approved Jan. 30, 1990 (Vol. 29:33; 30:13). Sale to Renaissance Communications approved Jan. 11, 1993; sale to present owner approved April 21, 1993 (Vol. 33:6).

Represented (sales): Seltel Inc.

Personnel:

- Gene McHugh, Vice President & General Manager.
- Joe Gersh, General Sales Manager.
- Joanna Hemleb, Local Sales Manager.
- Mark Adamle, National Sales Manager.
- Don Hess, Program Manager.
- Merrilyn Crouch, Promotion Director.
- Sarb Sewak Khalsa, Business Manager.
- Doug Furce, Production Manager.
- Kindy Jones, Traffic Manager.

Highest 30 Sec. Rate: \$1000.

City of License: Atlanta. **ADI:** Atlanta. **Rank:** 11.

Total Households: ©MSI Consumer Market Data as of 1/1/93. TV Homes, TV% and Circulation ©1993 Arbitron. County coverage based on Arbitron study.

Net Weekly Circulation	State County	Total Households	TV Households	%
50% & Over	GEORGIA			
	Butts	5,000	4,900	98
	Carroll	26,800	26,600	99
	Cherokee	35,600	35,300	99
	Clarke	33,800	33,400	99
	Clayton	68,100	67,800	100
	Cobb	188,000	187,300	100
	Coweta	20,300	20,000	99
	De Kalb	219,000	218,300	100
	Douglas	26,100	25,900	99
	Fayette	23,700	23,500	99
	Forsyth	17,500	17,400	99
	Fulton	269,400	267,800	99
	Gordon	13,100	13,000	99
	Gwinnett	142,900	142,000	99
	Habersham	10,300	10,200	99
	Hall	36,400	36,100	99
	Henry	22,200	21,900	99
	Jasper	3,200	3,100	97
Newton	15,200	15,100	99	
Paulding	15,700	15,600	99	
Pike	3,600	3,500	97	



WATL BMPCT-6999 Granted 4/25/69

© American Map Corp., No. 14244

Net Weekly Circulation	State County	Total Households	TV Households	%
50% & Over	Polk	12,800	12,700	99
	Rockdale	20,000	19,800	99
	Spalding	20,100	19,900	99
	Walton	14,100	14,000	99
	Between 25-49%	ALABAMA		
Cleburne		4,800	4,800	100
GEORGIA				
Barrow		11,400	11,300	99
Bartow		21,600	21,400	99
Bibb		57,500	57,000	99
Chattooga		8,500	8,400	99
Dawson		3,800	3,700	97
Floyd		30,800	30,500	99
Greene		4,100	4,000	98
Haralson		8,500	8,400	99
Heard		3,300	3,300	100
Jackson		11,200	11,100	99
Jones		7,600	7,500	99
Lamar	4,900	4,800	98	
Lumpkin	5,300	5,200	98	
Monroe	6,100	6,000	98	
Morgan	4,500	4,400	98	
Oconee	6,500	6,500	100	
Pickens	5,700	5,600	98	
Putnam	5,500	5,400	98	
Upson	10,000	9,900	99	
Wilkinson	3,700	3,600	97	
Between 5-24%	GEORGIA			
	Baldwin	12,400	12,200	98
Houston	33,700	33,500	99	
(Continued on page A-353)				
Station Totals		1,612,600	1,600,700	99
Net Weekly Circulation (1993)				861,300
Average Daily Circulation (1993)				336,900

Georgia—Atlanta

WGNX
Ch. 46

Network Service: None, independent.

Licensee: WGNX Inc., Box 98097, Atlanta, GA 30359.

Studio: 1810 Briarcliff Rd. NE, Atlanta, GA 30329.

Telephone: 404-325-4646. **Fax:** 404-633-8358; 404-248-0016.

Technical Facilities: Channel No. 46 (662-668 MHz). Authorized power: 2333-kw max. & 1762-kw horizontal visual, 233-kw max. & 176-kw horizontal aural. Antenna: 1088-ft. above av. terrain, 1174-ft. above ground, 2049-ft. above sea level.

Latitude 33° 48' 27"
Longitude 84° 20' 26"

Transmitter: Briarcliff Rd. & Shepherd Lane.

Multichannel TV Sound: Stereo only.

Satellite Earth Stations: Scientific-Atlanta, 10-meter C-band; Comtech, 5-meter C-band; Comtech, 3.8-meter Ku-band; Pinzone, Scientific-Atlanta, Standard Communications receivers.

News Services: AP, CNN.

Ownership: Tribune Broadcasting Co. (Group Owner).

Began Operation: June 6, 1971. Sale to present owner by CBN Continental Bcstg. Network Inc. approved by FCC Dec. 1, 1983 (Television Digest, Vol. 23:31).

Represented (sales): MMT Sales Inc.

Represented (legal): Sidley & Austin.

Represented (engineering): Edward F. Lorentz & Associates.

Personnel:

- Herman Ramsey, Vice President & General Manager.
- Michael Norton, General Sales Manager.
- Andrew Beskin, Local Sales Manager.
- Robyn Greenberg, National Sales Manager.
- Dustin Lecate, National Sales Manager.
- Jack Frazier, News & Community Affairs Director.
- Lorrie Shilling, Program Manager.
- Alane Wegener, Controller.
- Dan Highland, Manager of Engineering.
- Steve Weitekamp, Production Manager.
- Arthur Shipp, Film Director.
- Becky Lewis Congdon, Traffic Manager.
- Barry Stinson, Creative Services Manager.

Rates: On request.

City of License: Atlanta. **ADI:** Atlanta. **Rank:** 11.

Total Households: ©MSI Consumer Market Data as of 1/1/93. TV Homes, TV% and Circulation ©1993 Arbitron. County coverage based on Arbitron study.

Net Weekly Circulation	State County	Total Households	TV Households	%	
50% & Over	GEORGIA				
		Clayton	68,100	67,800	100
		Dawson	3,800	3,700	97
		De Kalb	219,000	218,300	100
		Douglas	26,100	25,900	99
		Forsyth	17,500	17,400	99
		Fulton	269,400	267,800	99
		Gordon	13,100	13,000	99
		Gwinnett	142,900	142,000	99
		Habersham	10,300	10,200	99
		Henry	22,200	21,900	99
		Jasper	3,200	3,100	97
		Morgan	4,500	4,400	98
		Newton	15,200	15,100	99
		Polk	12,800	12,700	99
		Rockdale	20,000	19,800	99
	Spalding	20,100	19,900	99	
	Walton	14,100	14,000	99	



WGNX BPC-4857 Granted 7/29/75

© American Map Corp., No. 14244

Net Weekly Circulation	State County	Total Households	TV Households	%	
Between 25-49%	ALABAMA				
		Calhoun	43,300	43,000	99
		Cleburne	4,800	4,800	100
	GEORGIA				
		Barrow	11,400	11,300	99
		Bartow	21,600	21,400	99
		Bibb	57,500	57,000	99
		Butts	5,000	4,900	98
		Carroll	26,800	26,600	99
		Chattooga	8,500	8,400	99
		Cherokee	35,600	35,300	99
		Clarke	33,800	33,400	99
		Cobb	188,000	187,300	100
		Coweta	20,300	20,000	99
		Fayette	23,700	23,500	99
		Floyd	30,800	30,500	99
		Gilmer	5,300	5,200	98
		Greene	4,100	4,000	98
		Hall	36,400	36,100	99
	Heard	3,300	3,300	100	
	Houston	33,700	33,500	99	
	Jackson	11,200	11,100	99	
	Lamar	4,900	4,800	98	
	Monroe	6,100	6,000	98	
	Oconee	6,500	6,500	100	
	Paulding	15,700	15,600	99	
	Peach	7,400	7,300	99	
	Pickens	5,700	5,600	98	
	Pike	3,600	3,500	97	
	Putnam	5,500	5,400	98	
	Stephens	9,200	9,100	99	

(Continued on page A-353)

Station Totals	1,697,500	1,684,900	99
Net Weekly Circulation (1993)			788,500
Average Daily Circulation (1993)			314,100

Georgia—Atlanta

WSB-TV Ch. 2

Network Service: ABC.

Licensee: Cox Enterprises Inc., 1601 W. Peachtree St. NE, Atlanta, GA 30309-2663.

Studio: 1601 W. Peachtree St. NE, Atlanta, GA 30309-2663.

Telephone: 404-897-7000. TWX: 810-751-3532. Fax: 404-897-7525.

Technical Facilities: Channel No. 2 (54-60 MHz). Authorized power: 100-kw visual, 20-kw aural. Antenna: 1037-ft. above av. terrain, 1076-ft. above ground, 2049-ft. above sea level.

Latitude 33° 45' 51"
Longitude 84° 21' 42"

Transmitter: 766 Willoughby Way NE.

Satellite Earth Stations: Transmit/receive Scientific-Atlanta, 10-meter C-band; Andrew, 7-meter C-band; Scientific-Atlanta, 7-meter C-band; SatCom, 5.5-meter Ku-band; Andrew, 4-meter Ku-band; Omni receivers.

AM Affiliate: WSB, 50-kw, 750 kHz.

FM Affiliate: WSB-FM, 100-kw, 98.5 MHz (No. 253), 770-ft.

News Services: ABC, AP.

Ownership: Cox Enterprises Inc. (Group Owner).

Began Operation: September 29, 1948.

Represented (sales): TeleRep Inc.

Represented (legal): Dow, Lohnes & Albertson.

Personnel:

Gregory J. Stone, Vice President & General Manager.
Bill Spell, Director of Sales.
Deborah Denechaud, Local Sales Manager.
Tim McVay, Local Sales Manager.
Michele Woroner, National Sales Manager, East.
John Friedmann, National Sales Manager, West.
Lee Armstrong, Director, Programming & Creative Services.
Mike Howey, Director of Engineering.
Richard Moore, News Director.
Mark Engel, Director of Local Programming.
Martha Popowski, Director of Research & Marketing.
Gordon Jones, Controller.
David M. Lamothe, Director of Broadcast Operations.

Rates: On request.

NETWORK BASE HOURLY RATE: \$3000.

City of License: Atlanta. ADI: Atlanta. Rank: 11.

Total Households: ©MSI Consumer Market Data as of 1/1/93. TV Homes, TV% and Circulation ©1993 Arbitron. County coverage based on Arbitron study.

Net Weekly Circulation	State County	Total Households	TV Households	%
GEORGIA				
50% & Over	Banks	4,000	3,900	97
	Barrow	11,400	11,300	99
	Bartow	21,600	21,400	99
	Butts	5,000	4,900	98
	Carroll	26,800	26,600	99
	Chattooga	8,500	8,400	99
	Cherokee	35,600	35,300	99
	Clarke	33,800	33,400	99
	Clayton	68,100	67,800	100
	Cobb	188,000	187,300	100
	Coweta	20,300	20,000	99
	Dawson	3,800	3,700	97
	De Kalb	219,000	218,300	100
	Douglas	26,100	25,900	99
	Fayette	23,700	23,500	99
	Floyd	30,800	30,500	99



WSB-TV BPCT-2303 Granted 5/6/57

© American Map Corp., No. 14244

Net Weekly Circulation	State County	Total Households	TV Households	%
50% & Over	Forsyth	17,500	17,400	99
	Fulton	269,400	267,800	99
	Gilmer	5,300	5,200	98
	Gordon	13,100	13,000	99
	Greene	4,100	4,000	98
	Gwinnett	142,900	142,000	99
	Habersham	10,300	10,200	99
	Hall	36,400	36,100	99
	Hancock	3,000	2,900	97
	Haralson	8,500	8,400	99
	Henry	22,200	21,900	99
	Jackson	11,200	11,100	99
	Jasper	3,200	3,100	97
	Lamar	4,900	4,800	98
	Lumpkin	5,300	5,200	98
	Madison	8,000	7,900	99
	Meriwether	7,700	7,600	99
	Morgan	4,500	4,400	98
	Newton	15,200	15,100	99
	Oconee	6,500	6,500	100
	Oglethorpe	3,600	3,500	97
	Paulding	15,700	15,600	99
	Pickens	5,700	5,600	98
	Pike	3,600	3,500	97
	Polk	12,800	12,700	99
	Putnam	5,500	5,400	98
	Rabun	4,800	4,700	98
	Rockdale	20,000	19,800	99
	Spalding	20,100	19,900	99
	Towns	2,900	2,900	100
	Troup	20,700	20,400	99
(Continued on page A-353)				
Station Totals		2,026,700	2,009,500	99
Net Weekly Circulation (1993)				1,361,500
Average Daily Circulation (1993)				790,100



*With **Communications Daily**
you get the news first!
you get the news right!
you get the news every
business day!*

*(and, if you require it, as many do, you can get the
news instantly via the electronic information services,
NEWSNET, NEXIS, DIALOG, MCI Mail or facsimile)*

The Electronic Editions of **Communications Daily** (all you need is a data terminal, communicating word processor or high-speed facsimile machine) . . .

1. **NewsNet.** Every day, immediate delivery and optional access to all our specialized newsletters along with a programmable electronic "clip" service. For just a few dollars a day, the full text of **Communications Daily** can be ready to help you as soon as you are ready to start work. NewsNet is a service of Independent Publications Inc. of Bryn Mawr, PA.
2. **Nexis.** The world's largest full-text news database now includes **Communications Daily**. Nexis is a vast and growing electronic library that features powerful capabilities to search and retrieve information from hundreds of sources. Nexis is a service of Mead Data Central.
3. **Dialog.** The new PTS NEWSLETTER DATABASE (file 636) includes full text access to more than 120 newsletters including **Communications Daily**. A service of Predicasts.
4. **MCI Mail.** If you prefer, we can send you the full text of **Communications Daily** via electronic-mail. A service of MCI Communications Corporation.
5. **Facsimile.** By special arrangement, we can transmit **Communications Daily** to your digital facsimile machine anywhere in the world. A new service of **Communications Daily**.

*If you would like more information about the Electronic Editions of **Communications Daily**, call our circulation department collect at 202-872-9200.*


WARREN
PUBLISHING, INC.

Georgia—Atlanta

WTBS

Ch. 17

Network Service: None, independent.

Licensee: Superstation Inc., 1050 Techwood Dr. NW, Atlanta, GA 30348.

Studio: 1050 Techwood Dr. NW, Atlanta, GA 30348.

Telephone: 404-827-1717. TWX: 810-751-8568. Fax: 404-827-1947.

Technical Facilities: Channel No. 17 (488-494 MHz). Authorized power: 2240-kw max. & 1510-kw horizontal visual, 224-kw max. & 151-kw horizontal aural. Antenna: 1093-ft. above av. terrain, 1042-ft. above ground, 2042-ft. above sea level.

Latitude 33° 46' 57"
Longitude 84° 23' 20"

Transmitter: 1018 W. Peachtree St. NW.

Multichannel TV Sound: Stereo only.

Satellite Earth Stations: Transmit/receive Scientific-Atlanta, 11-meter C-band; Scientific-Atlanta, 10-meter C-band; Scientific-Atlanta, 7-meter C-band; Scientific-Atlanta receivers.

News Services: AP, CNN, UPI.

Ownership: Superstation Inc.

Began Operation: September 1, 1967. Transfer of control from Jack M. Rice, et al., to R. E. Turner approved by FCC Dec. 10, 1969.

Represented (sales): Turner Broadcasting Sales Inc.

Personnel:

- Terry Segal, Executive Vice President.
- William Merriam, Vice President, Operations & Production.
- Randy Freer, Vice President, Sales.
- Robert Sieber, Vice President, Research.
- Gene Wright, Vice President, Engineering.
- Terri Tingle, Vice President, Public Affairs.
- James Williams, Local Sales Manager.
- John Popkowski, National Sales Manager.
- Tom Harbeck, Vice President, TBS Marketing.

Rates: On request.

City of License: Atlanta. ADI: Atlanta. Rank: 11.

Total Households: ©MSI Consumer Market Data as of 1/1/93. TV Homes, TV% and Circulation ©1993 Arbitron. County coverage based on Arbitron study.

Net Weekly Circulation	State County	Total Households	TV Households	%
50% & Over	ALABAMA			
	Chambers	13,900	13,800	99
	ARKANSAS			
	Calhoun	2,200	2,200	100
	ARIZONA			
	Apache North	12,400	11,300	91
	Gila	16,000	15,400	96
	Greenlee	2,700	2,600	96
	COLORADO			
	Kit Carson	2,800	2,700	96
	Lake	2,300	2,200	96
	Morgan	8,300	8,200	99
	San Juan	300	300	100
	FLORIDA			
Glades	3,000	2,900	97	
GEORGIA				
Baldwin	12,400	12,200	98	
Barrow	11,400	11,300	99	
Bartow	21,600	21,400	99	
Butts	5,000	4,900	98	
Carroll	26,800	26,600	99	
Cherokee	35,600	35,300	99	
Clarke	33,800	33,400	99	
Clayton	68,100	67,800	100	
Cobb	188,000	187,300	100	



WTBS BMPCT-7539 Granted 7/31/74

© American Map Corp., No. 14244

Net Weekly Circulation	State County	Total Households	TV Households	%
50% & Over	Coweta	20,300	20,000	99
	Dawson	3,800	3,700	97
	De Kalb	219,000	218,300	100
	Douglas	26,100	25,900	99
	Echols	800	800	100
	Fayette	23,700	23,500	99
	Floyd	30,800	30,500	99
	Forsyth	17,500	17,400	99
	Fulton	269,400	267,800	99
	Gordon	13,100	13,000	99
	Greene	4,100	4,000	98
	Gwinnett	142,900	142,000	99
	Habersham	10,300	10,200	99
	Hall	36,400	36,100	99
	Haralson	8,500	8,400	99
	Heard	3,300	3,300	100
	Henry	22,200	21,900	99
	Houston	33,700	33,500	99
	Jasper	3,200	3,100	97
	Lamar	4,900	4,800	98
	Liberty	15,900	15,700	99
	Lumpkin	5,300	5,200	98
	Monroe	6,100	6,000	98
Montgomery	2,500	2,400	96	
Morgan	4,500	4,400	98	
Newton	15,200	15,100	99	
Paulding	15,700	15,600	99	
Pickens	5,700	5,600	98	
Pike	3,600	3,500	97	
Polk	12,800	12,700	99	
Putnam	5,500	5,400	98	

(Continued on page A-330)

Stator Totals	91,856,200	90,556,500	99
Net Weekly Circulation (1993)			19,392,100
Average Daily Circulation (1993)			6,131,000

Georgia—Atlanta

WVEU

Ch. 69

Network Service: None, independent.

Licensee: Broadcast Corp. of Georgia, 2700 Northeast Expwy., Atlanta, GA 30345.

Studio: 2700 Northeast Expwy., Atlanta, GA 30345.

Telephone: 404-325-6929. **Fax:** 404-633-4567.

Technical Facilities: Channel No. 69 (800-806 MHz). Authorized power: 2630-kw visual, 263-kw aural. Antenna: 980-ft. above av. terrain, 848-ft. above ground, 1917-ft. above sea level.

Latitude 33° 45' 34"
Longitude 84° 23' 19"

Transmitter: 210 Peachtree St., Atlanta, GA.

Multichannel TV Sound: Stereo only.

Satellite Earth Stations: 6 in operation.

Ownership: Broadcast Corp. of Georgia.

Began Operation: August 22, 1981. Sale to Silver King Bcstg. approved by FCC May 10, 1989 (Television Digest, Vol. 29:11) but not consummated.

Represented (sales): Roslin TV Sales.

Represented (legal): E. William Henry.

Represented (engineering): Jules Cohen & Associates, P.C.

Personnel:

Vance L. Eckersley, Vice President & General Manager.

Mann Reed, Station & General Sales Manager.

Gary Kelly, Chief Engineer.

Laura Gray, Program Manager.

Peter L. Mandell, Promotion Manager.

Carla Williams, Business Manager.

Rates: On request.

City of License: Atlanta. **ADI:** Atlanta. **Rank:** 11.

Total Households: ©MSI Consumer Market Data as of 1/1/93. TV Homes, TV% and Circulation ©1993 Arbitron. County coverage based on Arbitron study.

Net Weekly Circulation	State County	Total Households	TV Households	%
Between 25-49%	GEORGIA			
	Gilmer	5,300	5,200	98
Between 5-24%	GEORGIA			
	Barrow	11,400	11,300	99
	Bartow	21,600	21,400	99
	Carroll	26,800	26,600	99
	Cherokee	35,600	35,300	99
	Clayton	68,100	67,800	100
	Cobb	188,000	187,300	100
	Coweta	20,300	20,000	99



WVEU BMPCT-810127KE Granted 2/24/81 © American Map Corp., No. 14244

Net Weekly Circulation	State County	Total Households	TV Households	%
Between 5-24%	De Kalb	219,000	218,300	100
	Douglas	26,100	25,900	99
	Fayette	23,700	23,500	99
	Forsyth	17,500	17,400	99
	Fulton	269,400	267,800	99
	Gwinnett	142,900	142,000	99
	Habersham	10,300	10,200	99
	Henry	22,200	21,900	99
	Lamar	4,900	4,800	98
	Monroe	6,100	6,000	98
	Newton	15,200	15,100	99
	Paulding	15,700	15,600	99
	Pike	3,600	3,500	97
	Putnam	5,500	5,400	98
	Rockdale	20,000	19,800	99
	Spalding	20,100	19,900	99
Walton	14,100	14,000	99	
White	5,200	5,100	98	
Station Totals		1,218,600	1,211,100	99
Net Weekly Circulation (1993)				181,300
Average Daily Circulation (1993)				48,600

Georgia—Atlanta

WXIA-TV Ch. 11

Network Service: NBC.

Licensee: Pacific & Southern Bcstg. Co. Inc., 1611 W. Peachtree St. NE, Atlanta, GA 30309.

Studio: 1611 W. Peachtree St. NE, Atlanta, GA 30309.

Telephone: 404-892-1611. TWX: 810-751-3255. Fax: 404-892-0182.

Technical Facilities: Channel No. 11 (198-204 MHz). Authorized power: 316-kw visual, 31.6-kw aural. Antenna: 1048-ft. above av. terrain, 1040-ft. above ground, 2049-ft. above sea level.

Latitude 33° 45' 23.70"
Longitude 84° 19' 54.70"

Transmitter: 110 Arizona Ave. NE.

Multichannel TV Sound: Stereo only.

Satellite Earth Stations: Transmit/receive Harris, 8-meter Ku-band; Satcom Technologies, 7.5-meter Ku-band; Satcom Technologies, 5.5-meter Ku-band; Harris, 2.4-meter Ku-band; Harris, 3-meter Ku & C-band; Harris, Standard Communications receivers.

News Services: AP, Gannett News Service, UPI.

Ownership: Gannett Broadcasting Group (Group Owner).

Began Operation: September 30, 1951 as WLTV. Merger of Combined Communications with Gannett approved by FCC June 7, 1979 (Television Digest, Vol. 18:20, 38; 19:24). Merger of Pacific & Southern Bcstg. with Combined Communications approved Jan. 9, 1974 (Vol. 13:5, 14:2, 30, 34). Previous merger of Jupiter Bcstg. with Pacific & Southern Bcstg. Co. Inc. approved Nov. 15, 1967 (Vol. 7:47). Previous sale to WIBC Inc. by Crosley Bcstg. approved Sept. 25, 1962 (Vol. 2:25; 37, 38). Crosley acquired station from Broadcasting Inc. in Jan. 1953 (Vol. 8:51; 9:5, 7).

Represented (sales): Blair Television.

Represented (legal): Reed, Smith, Shaw & McClay.

Personnel:

- Craig Dubow, President & General Manager.
- Howard Kaufman, Vice President, Director of Sales.
- Jack R. Lease, Vice President, Director of Operations & Program Manager.
- John Heinen, Vice President, Marketing & Creative Services.
- Mike Martin, Vice President & Production Manager.
- Peter McCampbell, General Sales Manager.
- Alice Riehl, Local Sales Manager.
- Linda Patterson, National Sales Manager.
- Jerry Michel, Chief Engineer.
- Mark Pimentel, News Director.
- Bob Walker, Sales & Marketing Director.
- Joan T. Chase, Director of Business Affairs & Finance.
- Bill Garrett, Business Manager.

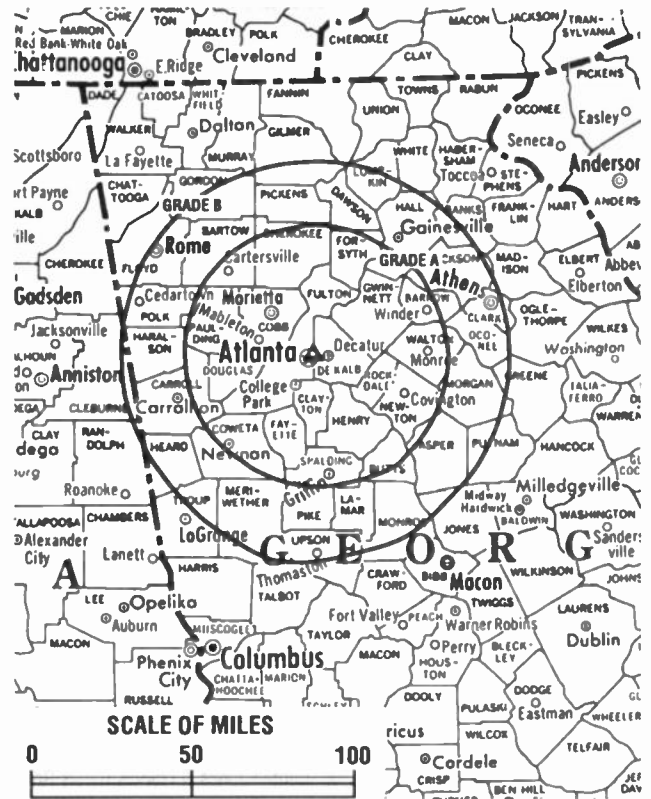
Highest 30 Sec. Rate: \$9000.

NETWORK BASE HOURLY RATE: \$3375.

City of License: Atlanta. ADI: Atlanta. Rank: 11.

Total Households: ©MSI Consumer Market Data as of 1/1/93. TV Homes, TV% and Circulation ©1993 Arbitron. County coverage based on Arbitron study.

Net Weekly Circulation	State County	Total Households	TV Households	%
50% & Over	GEORGIA			
	Barrow	11,400	11,300	99
	Bartow	21,600	21,400	99
	Butts	5,000	4,900	98
	Carroll	26,800	26,600	99
	Chattooga	8,500	8,400	99
	Cherokee	35,600	35,300	99
	Clarke	33,800	33,400	99
	Clayton	68,100	67,800	100
	Cobb	188,000	187,300	100



WXIA-TV BPCT-800924KF Granted 1/6/81 © American Map Corp., No. 14244

Net Weekly Circulation	State County	Total Households	TV Households	%
50% & Over	Coweta	20,300	20,000	99
	Dawson	3,800	3,700	97
	De Kalb	219,000	218,300	100
	Douglas	26,100	25,900	99
	Fayette	23,700	23,500	99
	Floyd	30,800	30,500	99
	Forsyth	17,500	17,400	99
	Fulton	269,400	267,800	99
	Gordon	13,100	13,000	99
	Greene	4,100	4,000	98
	Gwinnett	142,900	142,000	99
	Habersham	10,300	10,200	99
	Hall	36,400	36,100	99
	Hancock	3,000	2,900	97
	Haralson	8,500	8,400	99
	Heard	3,300	3,300	100
	Henry	22,200	21,900	99
	Jackson	11,200	11,100	99
	Jasper	3,200	3,100	97
	Lamar	4,900	4,800	98
Lumpkin	5,300	5,200	98	
Meriwether	7,700	7,600	99	
Monroe	6,100	6,000	98	
Morgan	4,500	4,400	98	
Newton	15,200	15,100	99	
Oconee	6,500	6,500	100	
Paulding	15,700	15,600	99	
Pickens	5,700	5,600	98	
Pike	3,600	3,500	97	
Polk	12,800	12,700	99	
Putnam	5,500	5,400	98	

(Continued on page A-354)

Station Totals	2,262,000	2,238,500	99
Net Weekly Circulation (1993)			1,381,500
Average Daily Circulation (1993)			694,900

Georgia—Augusta

WAGT

Ch. 26

Network Service: NBC.

Licensee: WAGT Television Inc., Box 1526, Augusta, GA 30903.

Studio: 905 Broad St., Augusta, GA 30901.

Telephone: 706-826-0026.

Technical Facilities: Channel No. 26 (542-548 MHz). Authorized power: 1700-kw max. & 933-kw horizontal visual, 170-kw max. & 93.3-kw horizontal aural. Antenna: 1614-ft. above av. terrain, 1560-ft. above ground, 1907-ft. above sea level.

Latitude 33° 25' 15"
Longitude 81° 50' 19"

Transmitter: E Side of Pine Log Rd., 0.4-mi. N of Rte. 278.

Multichannel TV Sound: Stereo only.

Satellite Earth Stations: Harris, 8-meter Ku-band; Harris, 3.5-meter Ku-band; Harris, 3-meter C-band; RCA, 3-meter Ku-band; Harris receivers.

News Service: AP.

Ownership: Schurz Communications Inc. (Group Owner).

Began Operation: December 24, 1968. Left air Nov. 1970. Resumed operation Jan. 14, 1974. Sale to present owner by J. Thomas Jones & Francis Hanks Robertson approved by FCC May 14, 1980.

Represented (sales): Katz Continental Television.

Represented (legal): Hogan & Hartson.

Represented (engineering): Jules Cohen & Associates.

Personnel:

- Hal Edwards, President & General Manager.
- James S. Halpin, General Sales Manager.
- Bill Service, Local Sales Manager.
- Frank Crotts, Production Coordinator.
- Reggie Cofer, Program & Promotion Manager.
- Reese LeRoy, News Coordinator.
- Ron Davis, Chief Engineer.
- Eric Baker, Business Manager.

Highest 30 Sec. Rate: \$850.

NETWORK BASE HOURLY RATE: \$500.

City of License: Augusta. **ADI:** Augusta. **Rank:** 110.

Total Households: ©MSI Consumer Market Data as of 1/1/93. TV Homes, TV% and Circulation ©1993 Arbitron. County coverage based on Arbitron study.

Net Weekly Circulation	State County	Total Households	TV Households	%
50% & Over	GEORGIA			
	Burke	7,100	6,900	97
	Columbia	23,800	23,500	99
	Glascock	800	800	100
	Jefferson	6,100	6,000	98
	Jenkins	2,900	2,900	100
	Lincoln	2,700	2,700	100



WAGT BPCT-800929KN Granted 1/21/81 © American Map Corp., No. 14244

Net Weekly Circulation	State County	Total Households	TV Households	%	
50% & Over	Mc Duffie	7,500	7,400	99	
	Richmond	68,700	68,200	99	
	Warren	2,100	2,100	100	
SOUTH CAROLINA	Aiken	46,400	46,100	99	
	Allendale	3,800	3,700	97	
	Bamwell	7,200	7,100	99	
	Edgefield	6,700	6,600	98	
	Mc Cormick	2,700	2,700	100	
	GEORGIA	Johnson	3,000	3,000	100
		Taliaferro	700	700	100
Wilkes		4,000	3,900	98	
SOUTH CAROLINA	Bamberg	5,600	5,500	98	
	Saluda	5,800	5,700	98	
	GEORGIA	Elbert	7,200	7,100	99
		Emanuel	7,500	7,400	99
Hancock		3,000	2,900	97	
Screven		5,000	4,900	98	
Washington		6,800	6,600	97	
SOUTH CAROLINA	Orangeburg	29,700	29,100	98	
Station Totals		266,800	263,500	99	
Net Weekly Circulation (1993)				156,600	
Average Daily Circulation (1993)				73,700	

Georgia—Augusta

WFXG
Ch. 54

Network Service: Fox.

Licensee: Augusta Family Bcstg. Inc., Box 204540, Augusta, GA 30917-4540.

Studio: 3933 Washington Rd., Augusta, GA 30907.

Telephone: 706-650-5400. **Fax:** 706-650-8411.

Technical Facilities: Channel No. 54 (710-716 MHz). Authorized power: 2491-kw max. visual. Antenna: 1263-ft. above av. terrain, 1125-ft. above ground, 1526-ft. above sea level.

Latitude 33° 25' 00"
Longitude 81° 50' 06"

Transmitter: 0.44-mi. NE of Hwy. 278 and Pine Log Rd. intersection, Aiken County.

Ownership: Augusta Family Broadcasting Inc.

Began Operation: May 23, 1991.

Represented (sales): Settel Inc.

Represented (legal): Miller & Miller, P.C.

Represented (engineering): Andrus & Associates Inc.

Personnel:

- Steven Freidheim, President & General Manager.
- Stan Marinoff, Vice President & Director, Programming & Operations.
- Paul Brewer, General Sales Manager.
- Marty Miller, National Sales Manager.
- Charlie McCoy, Chief Engineer.

Highest 30 Sec. Rate: \$550.

City of License: Augusta. **ADI:** Augusta. **Rank:** 110.

Total Households: ©MSI Consumer Market Data as of 1/1/93. TV Homes, TV% and Circulation ©1993 Arbitron. Country coverage based on Arbitron study.

Net Weekly Circulation	State County	Total Households	TV Households	%
50% & Over	GEORGIA			
	Burke	7,100	6,900	97
	Columbia	23,800	23,500	99
	Jefferson	6,100	6,000	98
	Mc Duffie	7,500	7,400	99
	Richmond	68,700	68,200	99
	Warren	2,100	2,100	100
	SOUTH CAROLINA			
	Aiken	46,400	46,100	99
	Bamwell	7,200	7,100	99
Edgefield	6,700	6,600	98	
Mc Cormick	2,700	2,700	100	
Between 25-49%	GEORGIA			
	Emanuel	7,500	7,400	99
	Hancock	3,000	2,900	97
	Jenkins	2,900	2,900	100
	Lincoln	2,700	2,700	100
Scriven	5,000	4,900	98	



WFXG BMPCT-900924KF Granted 1/23/91 © American Map Corp., No. 14244

Net Weekly Circulation	State County	Total Households	TV Households	%
Between 25-49%	SOUTH CAROLINA			
	Wilkes	4,000	3,900	98
	Allendale	3,800	3,700	97
	Bamberg	5,600	5,500	98
Between 5-24%	GEORGIA			
	Glascock	800	800	100
	Johnson	3,000	3,000	100
	Taliaferro	700	700	100
	Washington	6,800	6,600	97
Station Totals		229,900	227,300	99
Net Weekly Circulation (1993)				140,300
Average Daily Circulation (1993)				70,400

THIS DATA IS AVAILABLE ON TAPE OR DISKETTE FOR USE ON YOUR OWN COMPUTER OR AS CUSTOMIZED REPORTS

WARREN PUBLISHING, INC.

Call Lynn Levine or Karen Fahle • 202-872-9200

Georgia—Augusta

WJBF

Ch. 6

Network Service: ABC.

Licensee: Hickory Hill Bcstg. Co., Box 1717, Spartanburg, SC 29304.

Studio: 1001 Reynolds St., Augusta, GA 30901.

Mailing Address: Box 1404, Augusta, GA 30903.

Telephone: 404-722-6664. Fax: 404-722-0022.

Technical Facilities: Channel No. 6 (82-88 MHz). Authorized power: 100-kw visual, 20-kw aural. Antenna: 1375-ft. above av. terrain, 1292-ft. above ground, 1677-ft. above sea level.

Latitude 33° 24' 18"
Longitude 81° 50' 15"

Transmitter: Pine Log Rd., near Beech Island, SC.

Satellite Earth Stations: Andrew, 7.3-meter C-band; Andrew, 4.5-meter C-band; RCA, 4-meter Ku-band; Harris, 3-meter C-band; Avanteq, Cyclesat, Harris, M/A-Com receivers.

News Service: AP.

Ownership: Spartan Radiocasting Inc. (Group Owner).

Began Operation: November 22, 1953. Sale to present owner by General Electric Capital Corp. approved by FCC Nov. 25, 1992. Transfer of control to General Electric Capital Corp. from Pegasus Bcstg. approved by FCC Sept. 11, 1990. Sale to Pegasus by SFN Cos. approved by FCC Oct. 2, 1986 (Television Digest, Vol. 26:41). Previous sale by Western Broadcasting Co. approved by FCC June 27, 1984. Sale by Fuqua Television to Western Broadcasting approved July 10, 1980.

Represented (sales): Blair Television.

Represented (legal): Covington & Burling.

Represented (engineering): John F. X. Browne & Associates, P.C.

Personnel:

- Louis Wall, General Manager.
- Charles Coleman, General Sales Manager.
- Bill Stewart, Local Sales Manager.
- Peter Michenfelder, News Director.
- Mary Jones, Program Director.
- Bill Doker, Chief Engineer.
- Mary Miller, Business Manager.
- Jerry Lezotte, Production Manager.
- Gerald Levy, Community Affairs.

Highest 30 Sec. Rate: \$1000.

NETWORK BASE HOURLY RATE: \$1250.

City of License: Augusta. ADI: Augusta. Rank: 110.

Total Households: ©MSI Consumer Market Data as of 1/1/93. TV Homes, TV% and Circulation ©1993 Arbitron. County coverage based on Arbitron study.

Net Weekly Circulation	State County	Total Households	TV Households	%
50% & Over	GEORGIA			
	Burke	7,100	6,900	97
	Columbia	23,800	23,500	99
	Emanuel	7,500	7,400	99
	Glascocok	800	800	100
	Jefferson	6,100	6,000	98
	Jenkins	2,900	2,900	100
	Lincoln	2,700	2,700	100
	Mc Duffie	7,500	7,400	99
	Richmond	68,700	68,200	99
Scriven	5,000	4,900	98	
Taliaferro	700	700	100	



WJBF BPCT-2441 Granted 12/18/57

© American Map Corp., No. 14244

Net Weekly Circulation	State County	Total Households	TV Households	%
50% & Over	Treutlen	2,200	2,200	100
	Warren	2,100	2,100	100
	Wilkes	4,000	3,900	98
SOUTH CAROLINA				
50% & Over	Aiken	46,400	46,100	99
	Allendale	3,800	3,700	97
	Bamberg	5,600	5,500	98
	Barnwell	7,200	7,100	99
	Edgefield	6,700	6,600	98
	Mc Cormick	2,700	2,700	100
	Saluda	5,800	5,700	98
GEORGIA				
Between 25-49%	Candler	2,900	2,800	97
	Hancock	3,000	2,900	97
	Johnson	3,000	3,000	100
	Washington	6,800	6,600	97
SOUTH CAROLINA				
Between 25-49%	Hampton	6,400	6,300	98
GEORGIA				
Between 5-24%	Bulloch	15,500	15,300	99
	Elbert	7,200	7,100	99
	Evans	3,200	3,200	100
	Oglethorpe	3,600	3,500	97
SOUTH CAROLINA				
Between 5-24%	Abbeville	9,000	8,900	99
	Colleton	12,400	12,100	98
	Greenwood	23,100	22,900	99
	Lexington	64,600	63,900	99
	Newberry	12,700	12,500	99
	Orangeburg	29,700	29,100	98
	Station Totals		422,400	417,100
Net Weekly Circulation (1993)				223,100
Average Daily Circulation (1993)				137,400

Georgia—Augusta

WRDW-TV Ch. 12

Network Service: CBS.

Licensee: WRDW Associates, Box 1212, Augusta, GA 30903-1212.

Studio: 1301 Georgia Ave., North Augusta, SC 29841.

Telephone: 803-278-1212. **TWX:** 810-771-4860. **Fax:** 803-279-8316.

Technical Facilities: Channel No. 12 (204-210 MHz). Authorized power: 316-kw visual, 30.2-kw aural. Antenna: 1632-ft. above av. terrain, 1507-ft. above ground, 1887-ft. above sea level.

Latitude 33° 24' 29"
Longitude 81° 50' 36"

Transmitter: Pine Log Rd., Beech Island, SC.

Satellite Earth Station: KLM, 5-meter; Drake, M/A-Com receivers.

News Services: AP, CBS.

Ownership: Television Station Partners L.P. (Group Owner).

Began Operation: February 14, 1954. Sale to present owners by Ziff Corp. approved by FCC Jan. 18, 1983 (Television Digest, Vol. 22:30). Sale to Rust Craft Bcstg. approved by FCC May 10, 1978 but sale was not consummated until March 22, 1979. Sale to Rust Craft by WPIT Inc. (Friendly Stations) approved by FCC Feb. 8, 1962 (Vol. 17:30, 33; 2:14). Sale to WPIT Inc. by Southeastern Newspapers Inc. approved April 20, 1960 (Vol. 16:6, 17). Sale to Southeastern Newspapers Inc. by group headed by Grover C. Maxwell & Allen M. Woodall approved Feb. 17, 1956 (Vol. 11:48; 12:7). Note: For sale of WPIT Inc. to United Printers & Publishers (Rust Craft Greeting Cards Inc.), see WTOV-TV, Steubenville, OH.

Represented (sales): Petry Television Inc.

Represented (engineering): Lohnes & Culver.

Personnel:

I. Martin Pompadur, Chief Executive Officer.
William Evans, Vice President & General Manager.
Steve Johnston, General Sales Manager.
James F. Myers, Chief Engineer.
Brian Trauring, News Director.
Minnie Dixon, Business Manager.
Jessica Rappaport Guthrie, Creative Services Director.
Henry Goldman, Production Manager.

Highest 30 Sec. Rate: \$600.

NETWORK BASE HOURLY RATE: \$978.

City of License: Augusta. **ADI:** Augusta. **Rank:** 110.

Total Households: ©MSI Consumer Market Data as of 1/1/93. TV Homes, TV% and Circulation ©1993 Arbitron. County coverage based on Arbitron study.

Net Weekly Circulation	State County	Total Households	TV Households	%
50% & Over	GEORGIA			
	Burke	7,100	6,900	97
	Columbia	23,800	23,500	99
	Emanuel	7,500	7,400	99
	Glascocock	800	800	100
	Jefferson	6,100	6,000	98
	Jenkins	2,900	2,900	100
	Lincoln	2,700	2,700	100
	Mc Duffie	7,500	7,400	99
	Richmond	68,700	68,200	99
	Screven	5,000	4,900	98
	Taliaferro	700	700	100
	Warren	2,100	2,100	100



WRDW-TV BPCT-3054 Granted 9/28/62

© American Map Corp., No. 14244

Net Weekly Circulation	State County	Total Households	TV Households	%
50% & Over	Wilkes	4,000	3,900	98
	SOUTH CAROLINA			
	Aiken	46,400	46,100	99
	Allendale	3,800	3,700	97
	Bamberg	5,600	5,500	98
	Bamwell	7,200	7,100	99
	Edgefield	6,700	6,600	98
	Mc Cormick	2,700	2,700	100
	Saluda	5,800	5,700	98
	Between 25-49%	GEORGIA		
Johnson		3,000	3,000	100
Washington		6,800	6,600	97
Between 5-24%		GEORGIA		
	Candler	2,900	2,800	97
	Elbert	7,200	7,100	99
	Hancock	3,000	2,900	97
	Montgomery	2,500	2,400	96
	Wheeler	1,800	1,800	100
	SOUTH CAROLINA			
	Abbeville	9,000	8,900	99
	Calhoun	4,500	4,400	98
	Greenwood	23,100	22,900	99
Hampton	6,400	6,300	98	
Lexington	64,600	63,900	99	
Newberry	12,700	12,500	99	
Orangeburg	29,700	29,100	98	
Station Totals		394,300	389,400	99
Net Weekly Circulation (1993)				210,700
Average Daily Circulation (1993)				128,300

Georgia—Bainbridge

WTLH

Ch. 49

Network Service: Fox.

Licensee: WTLH Inc., 1203 Governor's Square Blvd., Suite 501, Tallahassee, FL 32301.

Studio: 1203 Governor's Square Blvd., Suite 501, Tallahassee, FL 32301.

Telephone: 904-942-4900. **Fax:** 904-942-0062.

Technical Facilities: Channel No. 49 (680-686 MHz). Authorized power: 1611-kw max. visual. Antenna: 807-ft. above av. terrain, 745-ft. above ground, 1027-ft. above sea level.

Latitude 30° 47' 48"
Longitude 84° 19' 28"

Transmitter: Nickleville, 0.8-mi. E of State Rte. 179.

Ownership: WTLH Inc.

Began Operation: January 31, 1989.

Represented (sales): Seitel Inc.

Represented (legal): Shainis & Peltzman.

Represented (engineering): Arthur K. Peters Consulting Engineers.

Personnel:

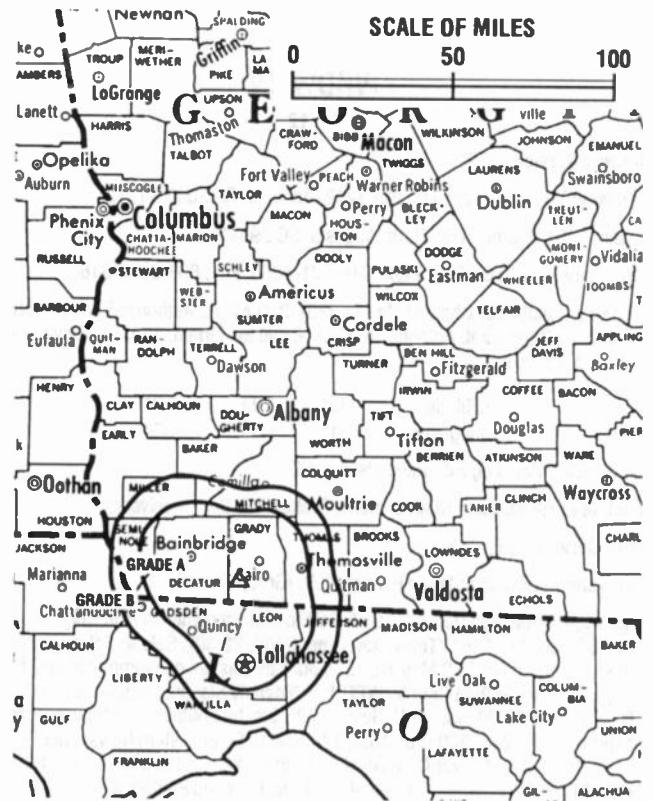
- Frank Watson, President & General Manager.
- Don Abel, Program Director.
- Jan Wheelless, Promotion Director.
- Sue Schultz, Business Manager.
- Jim Bowman, Chief Engineer.

Highest 30 Sec. Rate: \$425.

City of License: Bainbridge. **ADI:** Tallahassee, FL-Thomasville, GA. **Rank:** 115.

Total Households: ©MSI Consumer Market Data as of 1/1/93. TV Homes, TV% and Circulation ©1993 Arbitron. County coverage based on Arbitron study.

Net Weekly Circulation	State County	Total Households	TV Households	%
50% & Over	FLORIDA			
	Gadsden	13,600	13,300	98
	Leon	78,600	77,700	99
	GEORGIA			
	Decatur	9,000	8,900	99
	Echols	800	800	100
	Grady	7,400	7,300	99
	Miller	2,300	2,300	100
	Seminole	3,100	3,100	100



WTLH BPCT-890601KH Granted 8/21/89 © American Map Corp., No. 14244

Net Weekly Circulation	State County	Total Households	TV Households	%
Between 25-49%	FLORIDA			
	Jefferson	4,000	3,900	98
	Taylor	6,500	6,400	98
	Wakulla	5,500	5,400	98
	GEORGIA			
Lowndes	26,800	26,400	99	
Thomas	14,600	14,400	99	
Between 5-24%	FLORIDA			
	Jackson	14,700	14,400	98
	Liberty	1,800	1,800	100
	Madison	5,700	5,600	98
	GEORGIA			
Brooks	5,400	5,300	98	
Early	4,100	4,000	98	
Station Totals		203,900	201,000	99
Net Weekly Circulation (1993)				96,000
Average Daily Circulation (1993)				43,000

Georgia—Baxley

WUBI

Ch. 34

Network Service: None, independent.

Licensee: Upchurch Bcstg. Inc., Box 1080, Baxley, GA 31513.

Studio: TV 34, E. Jekyll Rd., Baxley, GA 31513.

Telephone: 912-367-9874.

Technical Facilities: Channel No. 34 (590-596 MHz). Authorized power: 316-kw max. visual. Antenna: 482-ft. above av. terrain, 457-ft. above ground, 656-ft. above sea level.

Latitude 31° 45' 53"

Longitude 82° 13' 38"

Transmitter: 3-mi. S of State Rte. 144, 7.2-mi. E of Baxley in Appling County.

Ownership: James L. Upchurch.

Began Operation: May 1, 1992.

Represented (legal): Allen, Moline & Harold.

Represented (engineering): du Treil, Lundin & Rackley.

Personnel:

Jimmy Upchurch, General Manager.

Bart Black, Assistant Manager.

LeLaine Johnson, Program Director.

Lydia Syed, Program Director.

Rates: On request.

City of License: Baxley. AOI: Savannah. Rank: 101.

Total Households: ©MSI Consumer Market Data as of 1/1/93. TV Homes, TV% and Circulation ©1993 Arbitron. County coverage based on Arbitron study.

Net Weekly Circulation	State County	Total Households	TV Households	%
Between 25-49%	GEORGIA Appling	6,000	5,900	98



WUBI BNPCT-911022KF Granted 1/27/92 © American Map Corp., No. 14244

Net Weekly Circulation	State County	Total Households	TV Households	%
GEORGIA				
Between 5-24%	Montgomery	2,500	2,400	96
	Toombs	9,000	8,800	98
Station Totals		17,500	17,100	98
Net Weekly Circulation (1993)			2,900	
Average Daily Circulation (1993)			1,100	

Georgia—Brunswick

WBSG-TV Ch. 21

Network Service: None, independent.

Licensee: WBSG-TV L.P., 7321 Georgia Hwy. 303, Brunswick, GA 31525.

Studio: 7321 Georgia Hwy. 303, Brunswick, GA 31525.

Telephone: 912-267-0021. Fax: 912-267-9583.

Technical Facilities: Channel No. 21 (512-518 MHz). Authorized power: 2880-kw max. visual. Antenna: 1020-ft. above av. terrain, 1025-ft. above ground, 1095-ft. above sea level.

Latitude 31° 08' 22"
Longitude 81° 56' 15"

Transmitter: 3.4-mi. E of U.S. Rte. 301 at Buffalo Creek Crossing, near Nahunta, GA.

Satellite Earth Station: Andrew, 4.5-meter Ku & C-band.

News Services: AP, CNN.

Ownership: WBSG-TV L.P.

Began Operation: April 2, 1990.

Represented (legal): Mullin, Rhyne, Emmons & Topel, P.C.

Represented (engineering): Smith & Powstenko.

Personnel:

Andrew Sloan, General Manager.
Terry Morris, Station Manager.
Tim Strickland, Sales Manager.
Merlin Miller, Chief Engineer.
Karen A. Boudrie, News Director.
Mike Warren, Business Manager.
Don Orr, Marketing Director.

Highest 30 Sec. Rate: \$135.

City of License: Brunswick. ADI: Jacksonville. Rank: 54.

Total Households: ©MSI Consumer Market Data as of 1/1/93. TV Homes, TV% and Circulation ©1993 Arbitron. County coverage based on Arbitron study.

Net Weekly Circulation	State County	Total Households	TV Households	%
50% & Over	GEORGIA			
	Bacon	3,500	3,400	97
	Brantley	4,100	4,000	98
	Glynn	24,600	24,400	99
	Pierce	5,000	4,900	98
	Ware	12,900	12,700	98
Between 25-49%	GEORGIA			
	Camden	10,600	10,500	99
	Charlton	3,000	3,000	100



WBSG-TV BMPCT-890425KF Granted 7/27/89 © American Map Corp., No. 14244

Net Weekly Circulation	State County	Total Households	TV Households	%
Between 25-49%	Coffee	10,900	10,700	98
	Mc Intosh	3,300	3,200	97
	Wayne	8,100	8,000	99
GEORGIA				
	Appling	6,000	5,900	98
	Atkinson	2,200	2,100	95
	Clinch	2,200	2,200	100
	Long	2,200	2,200	100
	Montgomery	2,500	2,400	96
Tattnall	5,700	5,600	98	
Station Totals		106,800	105,200	99
Net Weekly Circulation (1993)			45,700	
Average Daily Circulation (1993)			19,400	

Georgia—Columbus

WLTZ
Ch. 38

Network Service: NBC.

Licensee: Lewis Broadcasting Corp., Lindsey Creek Station, Box 12289, Columbus, GA 31995.

Studio: 6140 Buena Vista Rd., Columbus, GA 31907.

Mailing Address: Box 12289, Lindsey Creek Station, Columbus, GA 31995.

Telephone: 706-561-3838. **TWX:** 810-758-4312. **Fax:** 706-563-8467.

Technical Facilities: Channel No. 38 (614-620 MHz). Authorized power: 1480-kw max. & 1070-kw horizontal visual, 148-kw max. & 107-kw horizontal aural. Antenna: 1310-ft. above av. terrain, 1319-ft. above ground, 1704-ft. above sea level.

Latitude 32° 27' 28"
Longitude 84° 53' 08"

Transmitter: 3.6-mi. E of Columbus, 0.34-mi. S of Buena Vista Rd.

Multichannel TV Sound: Stereo only.

Satellite Earth Stations: Harris, 8-meter Ku-band; Harris, 3-meter Ku-band; Harris, 3-meter C-band; RCA, 3-meter Ku-band; Zenith, 3-meter C-band; Harris, M/A-Corn, Zenith receivers.

News Service: AP.

Ownership: Lewis Broadcasting Corp. (Group Owner).

Began Operation: October 29, 1970. Sale by Gala Bcstg. Co., et al., to American Family Corp. approved by FCC Feb. 3, 1978. Sale to present owner approved June 18, 1981.

Represented (sales): Petry Television Inc.

Represented (legal): Reed, Smith, Shaw & McClay.

Personnel:

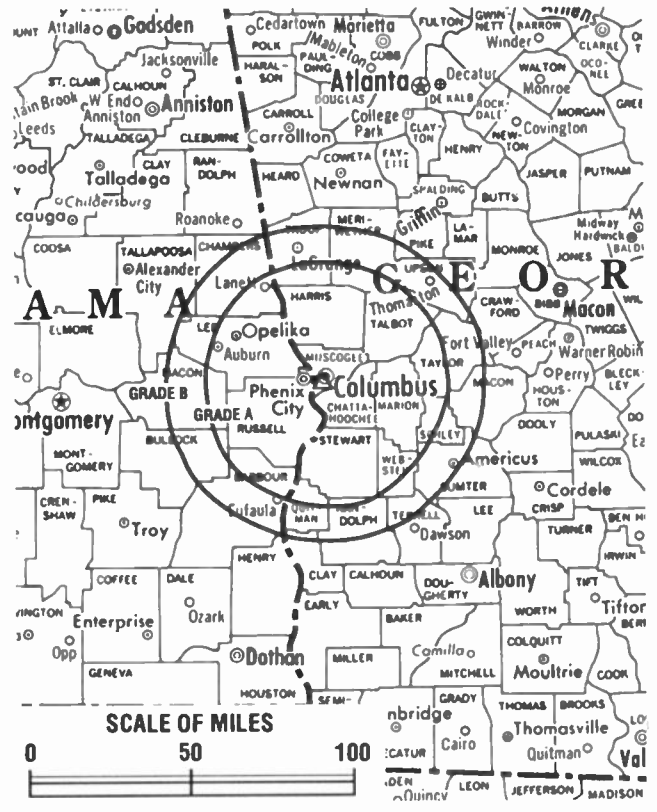
- Bob Walton, Vice President & General Manager.
- T. B. Breazeale, General Sales Manager.
- Borden Black, News Director.
- R. C. Bartlett, Program Director & Operations Manager.
- Rebecca Kerr, Business Manager.
- Dennis Boswell, Chief Engineer.

Rates: On request.

City of License: Columbus. **ADI:** Columbus, GA. **Rank:** 122.

Total Households: ©MSI Consumer Market Data as of 1/1/93. TV Homes, TV% and Circulation ©1993 Arbitron. County coverage based on Arbitron study.

Net Weekly Circulation	State County	Total Households	TV Households	%
50% & Over	ALABAMA			
	Chambers	13,900	13,800	99
	Russell	17,800	17,600	99
	GEORGIA			
	Chattahoochee	2,900	2,900	100
	Harris	6,700	6,600	98
	Muscogee	67,300	66,800	99
	Schley	1,300	1,300	100
	Stewart	2,000	1,900	95
	Talbot	2,400	2,300	96
Webster	800	800	100	
Between 25-49%	ALABAMA			
	Lee	33,800	33,500	99
	GEORGIA			
Marion	2,000	1,900	95	



WLTZ BMPCT-7006 Granted 10/22/69 © American Map Corp., No. 14244

Net Weekly Circulation	State County	Total Households	TV Households	%	
Between 25-49%	Troup	20,700	20,400	99	
	ALABAMA				
	Barbour	9,300	9,200	99	
	Henry	5,800	5,700	98	
	Macon	8,600	8,500	99	
	Randolph	7,700	7,600	99	
	GEORGIA				
	Clay	1,200	1,200	100	
	Crawford	3,100	3,000	97	
	Dougherty	33,700	33,300	99	
Station Totals	Lee	5,500	5,400	98	
	Macon	4,400	4,300	98	
	Meriwether	7,700	7,600	99	
	Randolph	2,800	2,700	96	
	Sumter	10,500	10,300	98	
	Taylor	2,800	2,800	100	
	Upson	10,000	9,900	99	
	Net Weekly Circulation (1993)		284,700	281,300	99
	Average Daily Circulation (1993)				125,100
					57,100

There is no more visible place for your advertising message than the pages of the...

Television & Cable Factbook

Georgia—Columbus

WRBL
Ch. 3

Network Service: CBS.

Licensee: Avant Development Corp., 5251 Fieldstone Rd., Bronx, NY 10471.

Studio: 1350 13th Ave., Columbus, GA 31994.

Telephone: 706-323-3333. **TWX:** 810-758-4335. **Fax:** 706-327-6655.

Technical Facilities: Channel No. 3 (60-66 MHz). Authorized power: 100-kw visual, 12.02-kw aural. Antenna: 1790-ft. above av. terrain, 1749-ft. above ground, 2249-ft. above sea level.

Latitude 32° 19' 25"
Longitude 84° 46' 46"

Transmitter: Lafayette Rd., 1.2-mi. N of Cusseta, GA.

Satellite Earth Stations: Scientific-Atlanta, 7-meter; Scientific-Atlanta, 4.6-meter C-band; Harris, 3-meter; Harris, Scientific-Atlanta receivers.

News Services: AP, CBS.

Ownership: TCS Television Partners (Group Owner).

Began Operation: November 15, 1953 on Ch. 4. Switched to Ch. 3 Oct. 27, 1960. Sale to present owner by Malcolm I. Glazer approved April 6, 1990 (Television Digest, Vol. 30:8, 26). Sale to Glazer approved by FCC Sept. 11, 1978. Transfer of control to J. W. & J. B. Woodruff from R. W. Page Corp. approved by FCC Jan. 31, 1973.

Represented (sales): Katz Continental Television.

Represented (legal): Cohn & Marks.

Personnel:

- Ray J. Chumley, Vice President & General Manager.
- Harvey Hutchinson, General Sales Manager.
- Gene O'Riley, News Director.
- Alice Upshaw, Program Director.
- Jack Smith, Chief Engineer.
- Darlene Hughes, Promotion Manager.
- Mary Currie, Business Manager.
- Barry Cammon, Production Manager.

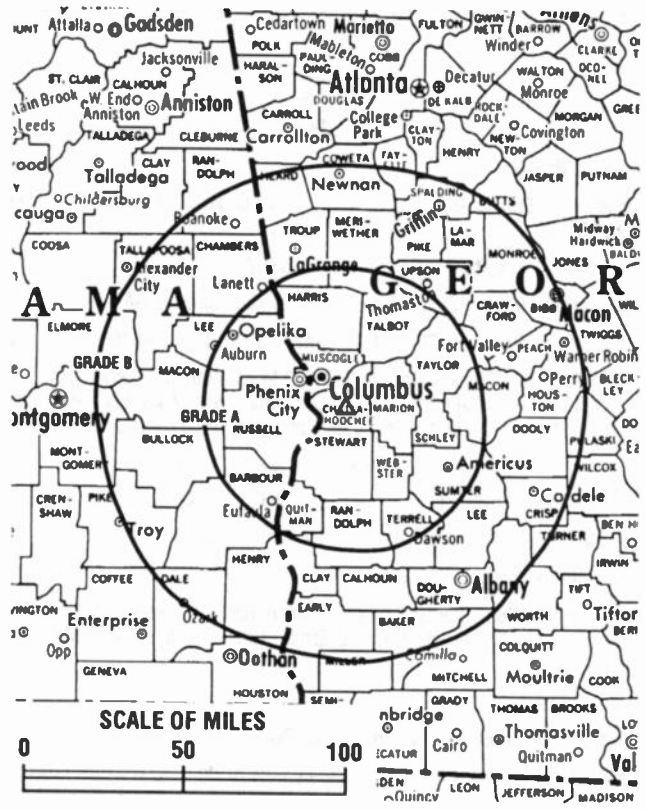
Highest 30 Sec. Rate: \$600.

NETWORK BASE HOURLY RATE: \$535.

City of License: Columbus. **ADI:** Columbus, GA. **Rank:** 122.

Total Households: ©MSI Consumer Market Data as of 1/1/93. TV Homes, TV% and Circulation ©1993 Arbitron. County coverage based on Arbitron study.

Net Weekly Circulation	State County	Total Households	TV Households	%
50% & Over	ALABAMA			
	Barbour	9,300	9,200	99
	Chambers	13,900	13,800	99
	Lee	33,800	33,500	99
	Russell	17,800	17,600	99
	GEORGIA			
	Calhoun	1,700	1,600	94
	Chattahoochee	2,900	2,900	100
	Clay	1,200	1,200	100
	Crisp	7,300	7,200	99
	Harris	6,700	6,600	98
	Macon	4,400	4,300	98
	Marion	2,000	1,900	95
	Muscogee	67,300	66,800	99
	Quitman	900	900	100
	Randolph	2,800	2,700	96
	Schley	1,300	1,300	100
	Stewart	2,000	1,900	95
	Sumter	10,500	10,300	98
	Talbot	2,400	2,300	96
Taylor	2,800	2,800	100	
Terrell	3,700	3,600	97	



WRBL BPCT-2775 Granted 6/9/60

© American Map Corp., No. 14244

Net Weekly Circulation	State County	Total Households	TV Households	%
50% & Over	Troup	20,700	20,400	99
	Webster	800	800	100
Between 25-49%	ALABAMA			
	Henry	5,800	5,700	98
	Macon	8,600	8,500	99
	Randolph	7,700	7,600	99
	Tallapoosa	14,900	14,800	99
	GEORGIA			
	Lee	5,500	5,400	98
	Meriwether	7,700	7,600	99
	Pulaski	3,100	3,000	97
	Spalding	20,100	19,900	99
Tuam	3,000	3,000	100	
Between 5-24%	ALABAMA			
	Bullock	3,900	3,800	97
	Clay	5,000	5,000	100
	Coosa	4,000	4,000	100
	GEORGIA			
	Baker	1,300	1,300	100
	Bleckley	3,800	3,700	97
	Crawford	3,100	3,000	97
	Dooly	3,400	3,300	97
	Dougherty	33,700	33,300	99
	Douglas	26,100	25,900	99
	Heard	3,300	3,300	100
	Mitchell	6,800	6,700	99
	Monroe	6,100	6,000	98
	Peach	7,400	7,300	99
Pike	3,600	3,500	97	
Seminole	3,100	3,100	100	
Upson	10,000	9,900	99	
Wilcox	2,500	2,500	100	
Worth	7,100	7,000	99	
Station Totals		426,800	421,700	99
Net Weekly Circulation (1993)				221,500
Average Daily Circulation (1993)				116,300

Georgia—Columbus

WTVM

Ch. 9

Network Service: ABC.

Licensee: AFLAC Broadcast Partners, 1932 Wynnton Rd., Columbus, GA 31999.

Studio: 1909 Wynnton Rd., Columbus, GA 31906.

Mailing Address: Box 1848, Columbus, GA 31994.

Telephone: 706-324-6471. **TWX:** 810-758-4326. **Fax:** 706-322-7527.

Technical Facilities: Channel No. 9 (186-192 MHz). Authorized power: 284-kw visual, 27.8-kw aural. Antenna: 1650-ft. above av. terrain, 1749-ft. above ground, 2251-ft. above sea level.

Latitude 32° 19' 25"
Longitude 84° 46' 46"

Transmitter: Lafayette Rd., 1.2-mi. N of Cusseta.

Satellite Earth Stations: Andrew, 7.3-meter C-band; Comtech, 3.7-meter Ku-band; Harris, 3.5-meter C-band; Avantek, Harris, M/A-Com receivers.

News Services: ABC, AP, CNN.

Ownership: American Family Corp. (Group Owner).

Began Operation: October 6, 1953 on Ch. 28. Switched to Ch. 9 Nov. 3, 1960. Sale to present owner by Pegasus Bcstg. approved February 16, 1989. Previous sale by SFN Cos. approved by FCC Oct. 2, 1986 (Television Digest, Vol. 26:41). Sale of Martin Theatres of Georgia Inc. to Fuqua Industries approved by FCC Feb. 7, 1969. Sale by Fuqua to Western Broadcasting Co. approved July 10, 1980.

Represented (sales): Harrington, Righter & Parsons Inc.

Represented (legal): Schnader, Harrison, Segal & Lewis.

Personnel:

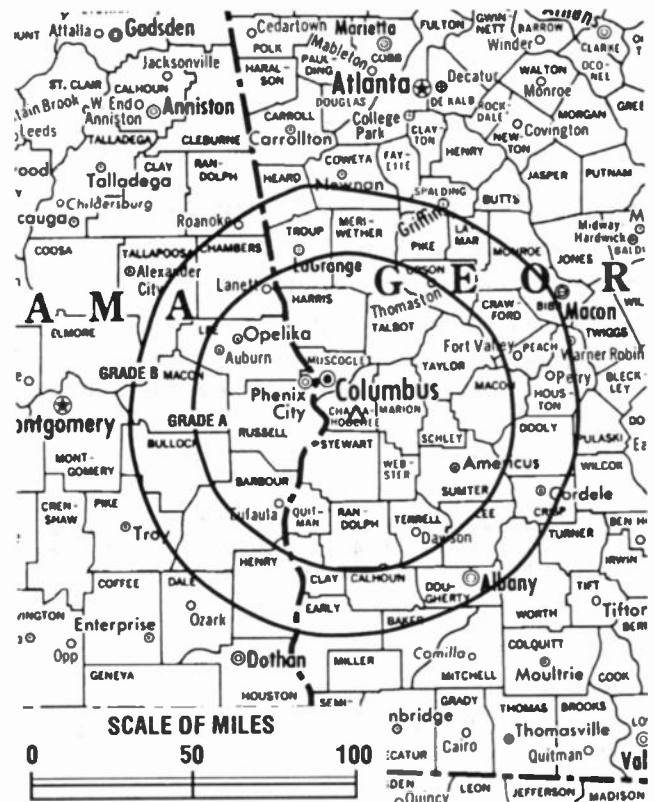
- C. Wayne Daugherty, Vice President & General Manager.
- Richard Heath, General Sales Manager.
- Cathy Davis, National Sales Manager.
- Dale Cerbin, News Director.
- W. Carroll Ward, Program Director.
- David Williams, Chief Engineer.
- Paula Dupuis, Promotion Director.
- Susan Kendust, Business Manager.
- Jerry Bahr, Production Manager.

Rates: On request.

City of License: Columbus. **ADI:** Columbus, GA. **Rank:** 122.

Total Households: ©MSI Consumer Market Data as of 1/1/93. TV Homes, TV% and Circulation ©1993 Arbitron. County coverage based on Arbitron study.

Net Weekly Circulation	State County	Total Households	TV Households	%
50% & Over	ALABAMA			
	Barbour	9,300	9,200	99
	Bullock	3,900	3,800	97
	Chambers	13,900	13,800	99
	Lee	33,800	33,500	99
	Macon	8,600	8,500	99
	Russell	17,800	17,600	99
	GEORGIA			
	Calhoun	1,700	1,600	94
	Chattahoochee	2,900	2,900	100
	Clay	1,200	1,200	100
	Crisp	7,300	7,200	99
	Dougherty	33,700	33,300	99
	Harris	6,700	6,600	98
	Lee	5,500	5,400	98
	Macon	4,400	4,300	98
	Marion	2,000	1,900	95
	Muscogee	67,300	66,800	99
	Quitman	900	900	100
	Randolph	2,800	2,700	96
Schley	1,300	1,300	100	



WTVM BMPCT-5490 Granted 7/11/60

© American Map Corp., No. 14244

Net Weekly Circulation	State County	Total Households	TV Households	%
50% & Over	Stewart	2,000	1,900	95
	Sumter	10,500	10,300	98
	Talbot	2,400	2,300	96
	Taylor	2,800	2,800	100
	Terrell	3,700	3,600	97
	Troup	20,700	20,400	99
	Turner	3,000	3,000	100
	Webster	800	800	100
Between 25-49%	ALABAMA			
	Crenshaw	5,300	5,200	98
	Henry	5,800	5,700	98
	Pike	10,500	10,400	99
	Randolph	7,700	7,600	99
	Tallapoosa	14,900	14,800	99
Between 5-24%	GEORGIA			
	Baker	1,300	1,300	100
	Crawford	3,100	3,000	97
	Dooly	3,400	3,300	97
	Early	4,100	4,000	98
	Meriwether	7,700	7,600	99
	Mitchell	6,800	6,700	99
	Peach	7,400	7,300	99
	Pulaski	3,100	3,000	97
	Upson	10,000	9,900	99
Worth	7,100	7,000	99	
Between 5-24%	ALABAMA			
	Clay	5,000	5,000	100
	Coosa	4,000	4,000	100
GEORGIA				
Bleckley	3,800	3,700	97	
(Continued on page A-355)				
Station Totals		459,000	453,400	99
Net Weekly Circulation (1993)				270,300
Average Daily Circulation (1993)				154,800

Georgia—Columbus

WXTX
Ch. 54

Network Service: Fox.

Licensee: Columbus Family Bcstg. Inc., 4523 Gilbert Ave., Columbus, GA 31904.

Studio: 6524 Buena Vista Rd., Columbus, GA 31907.

Mailing Address: Box 12188, Columbus, GA 31907.

Telephone: 404-561-5400. **Fax:** 404-561-6505.

Technical Facilities: Channel No. 54 (710-716 MHz). Authorized power: 1000-kw max. visual, 100-kw max. aural. Antenna: 1140-ft. above av. terrain, 1146-ft. above ground, 1526-ft. above sea level.

Latitude 32° 27' 49"
Longitude 84° 52' 37"

Requests CP for change to 1132-ft. above av. terrain, 1122-ft. above ground, 1489-ft. above sea level, lat. 32° 27' 40", long. 84° 52' 43", transmitter to Buena Vista Rd., 2-mi. E of Floyd Rd. intersection. BPCT-930405KM.

Transmitter: Buena Vista Rd., approx. 0.2-mi. E of Omega Dr.

Satellite Earth Station: Microdyne, 5-meter Ku-band; Harris, Microdyne receivers.

Ownership: Columbus Family Broadcasting Inc.

Began Operation: June 17, 1983. Sale to present owners by Donald Kent, et al., approved by FCC June 29, 1989.

Represented (sales): Seitel Inc.

Represented (legal): Miller & Fields, P.C.; Sprouse, Tucker & Ford.

Represented (engineering): A. D. Ring & Associates, P.C.

Personnel:

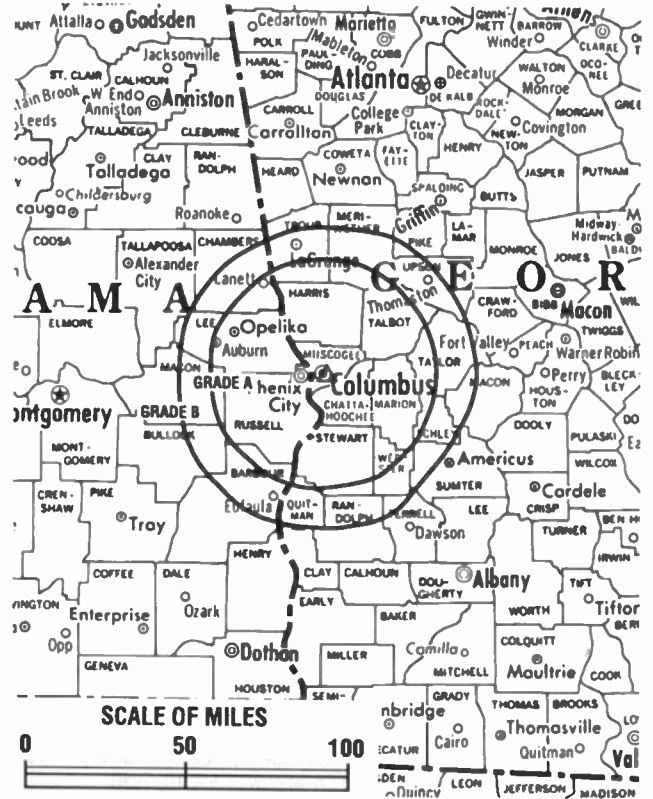
- Sharon Moloney, Vice President & General Manager.
- Steve Thomas, General Sales Manager.
- Marty Miller, National Sales Manager.
- Morris Pollock, Chief Engineer.
- Menesa Pritchett, Promotion Director.
- Kathleen Wadkins, Business Manager.

Rates: On request.

City of License: Columbus. **ADI:** Columbus, GA. **Rank:** 122.

Total Households: ©MSI Consumer Market Data as of 1/1/93. TV Homes, TV% and Circulation ©1993 Arbitron. County coverage based on Arbitron study.

50% & Over	ALABAMA			
	Chambers	13,900	13,800	99
	Lee	33,800	33,500	99
	Russell	17,800	17,600	99
	GEORGIA			
	Chattahoochee	2,900	2,900	100
	Harris	6,700	6,600	98
	Marion	2,000	1,900	95
	Muscogee	67,300	66,800	99
	Schley	1,300	1,300	100
	Talbot	2,400	2,300	96



WXTX BMPCT-821119KG Granted 12/28/82 © American Map Corp., No. 14244

Net Weekly Circulation	State County	Total Households	TV Households	%
Between 25-49%	ALABAMA			
	Barbour	9,300	9,200	99
	GEORGIA			
	Quitman	900	900	100
	Stewart	2,000	1,900	95
	Taylor	2,800	2,800	100
Between 5-24%	ALABAMA			
	Bullock	3,900	3,800	97
	Macon	8,600	8,500	99
	Randolph	7,700	7,600	99
	GEORGIA			
	Clay	1,200	1,200	100
Crawford	3,100	3,000	97	
Meriwether	7,700	7,600	99	
Randolph	2,800	2,700	96	
Upson	10,000	9,900	99	
Station Totals		229,600	227,000	99
Net Weekly Circulation (1993)				119,800
Average Daily Circulation (1993)				58,100

Georgia—Cordele

WSST-TV

Ch. 55

Licensee: Sunbelt-South Telecommunications Ltd., Box 917, Cordele, GA 31015.

Studio: 112 7th St. S, Cordele, GA 31015.

Telephone: 912-273-0001. Fax: 912-273-8894.

Technical Facilities: Channel No. 55 (716-722 MHz). Authorized power: 100-kw max. visual, 10-kw max. aural. Antenna: 410-ft. above av. terrain, 407-ft. above ground, 715-ft. above sea level.

Latitude 31° 54' 15"
Longitude 83° 48' 12"

Transmitter: Culpepper Rd., 3.5-mi. SW of intersection with State Rte. 7W.

Multichannel TV Sound: Planned.

Ownership: Sunbelt-South Telecommunications Ltd.

Began Operation: May 22, 1989.

Represented (legal): Ward & Mendelsohn, P.C.

Represented (engineering): Bromo Communications Inc.

Personnel:

William B. Goodson, General Manager.

Phillip A. Streetman, Station Manager & News Director.

Sara Howell Brown, General Sales & Business Manager.

Lee W. Wright, Program Director.

Highest 30 Sec. Rate: \$28.

City of License: Cordele. ADI: Albany, GA. Rank: 154.

Total Households: ©MSI Consumer Market Data as of 1/1/93. TV Homes, TV% and Circulation ©1993 Arbitron. County coverage based on Arbitron study.

Net Weekly Circulation	State County	Total Households	TV Households	%
50% & Over	GEORGIA	7,300	7,200	99
	Crisp			
Between 5-24%	GEORGIA	3,400	3,300	97
	Dougherty			
	Pulaski			



WSST-TV BPCT-871028KE Granted 6/8/88 © American Map Corp., No. 14244

Net Weekly Circulation	State County	Total Households	TV Households	%
Between 5-24%	Sumter	10,500	10,300	98
	Tift	12,400	12,200	98
	Turner	3,000	3,000	100
	Wilcox	2,500	2,500	100
	Worth	7,100	7,000	99
Station Totals		83,000	81,800	99
Net Weekly Circulation (1993)			10,900	
Average Daily Circulation (1993)			3,700	

Georgia—Macon

WGNM

Ch. 64

Network Service: None, independent.

Licensee: Good News Television, 2525 Beech Ave., Macon, GA 31204.

Studio: 2525 Beech Ave., Macon, GA 31204.

Telephone: 912-746-6464.

Technical Facilities: Channel No. 64 (770-776 MHz). Authorized power: 51.3-kw max. visual. Antenna: 607-ft. above av. terrain, 686-ft. above ground, 984-ft. above sea level.

Latitude 32° 44' 58"
Longitude 83° 33' 35"

Transmitter: U.S. Hwy. 23-129 Alt., 6.8-mi. SW of Macon.

Ownership: Macon Urban Ministries.

Began Operation: November 20, 1990.

Represented (legal): Allen, Moline & Harold.

Represented (engineering): du Treil, Lundin & Rackley.

Personnel:

Don R. Wood, General Manager.
Dan Moore, Chief Engineer.
Dan Jaskula, Marketing Director.

Rates: On request.

City of License: Macon. ADI: Macon. Rank: 119.

Total Households: ©MSI Consumer Market Data as of 1/1/93. TV Homes, TV% and Circulation ©1993 Arbitron. County coverage based on Arbitron study.

Net Weekly Circulation	State County	Total Households	TV Households Households	%
Between 5-24%	GEORGIA			
	Bibb	57,500	57,000	99
	Houston	33,700	33,500	99
	Jones	7,600	7,500	99



WGNM BMPCT-891101KO Granted 5/31/90 © American Map Corp., No. 14244

Net Weekly Circulation	State County	Total Households	TV Households Households	%
Between 5-24%	Taylor	2,800	2,800	100
Station Totals		101,600	100,800	99
Net Weekly Circulation (1993)			7,000	
Average Daily Circulation (1993)			1,700	

Georgia—Macon

WGXA
Ch. 24

Network Service: ABC.

Licensee: Russell-Rowe Communications, 599 Broadway, Macon, GA 31201.

Studio: 599 Broadway, Macon, GA 31201.

Mailing Address: Box 340, Macon, GA 31297.

Telephone: 912-745-2424. Fax: 912-750-4347.

Technical Facilities: Channel No. 24 (530-536 MHz). Authorized power: 1290-kw max. & 646-kw horizontal visual, 252-kw max. & 126-kw horizontal aural. Antenna: 800-ft. above av. terrain, 898-ft. above ground, 1196-ft. above sea level.

Latitude 32° 45' 08"
Longitude 83° 33' 38"

Transmitter: U.S. 23-129 S, 7-mi. from Macon city limits.

Satellite Earth Stations: Andrew, 7.3-meter C-band; Andrew, 4.5-meter C-band; Avantek receivers.

News Service: AP.

Ownership: Russell-Rowe Communications.

Began Operation: April 21, 1982.

Represented (sales): Blair Television.

Represented (legal): Dow, Lohnes & Albertson; Leibowitz & Spencer.

Represented (engineering): Palmer A. Greer.

Personnel:

- Kenneth Gerdes, Vice President & General Manager.
- Frank Shurling, General Sales Manager.
- Kim Bene, Operations Manager.
- Richard Blanton, Chief Engineer.
- Ron Wildman, News Director.
- Kelly Causey, Promotion Manager.

Highest 30 Sec. Rate: \$600.

NETWORK BASE HOURLY RATE: \$303.

City of License: Macon. ADI: Macon. Rank: 119.

Total Households: ©MSI Consumer Market Data as of 1/1/93. TV Homes, TV% and Circulation ©1993 Arbitron. County coverage based on Arbitron study.

Net Weekly Circulation	State County	Total Households	TV Households	%
50% & Over	GEORGIA			
	Baldwin	12,400	12,200	98
	Bibb	57,500	57,000	99
	Bleckley	3,800	3,700	97
	Crawford	3,100	3,000	97
	Dodge	6,400	6,300	98
	Houston	33,700	33,500	99
	Jones	7,600	7,500	99
	Laurens	14,800	14,500	98
	Monroe	6,100	6,000	98
	Peach	7,400	7,300	99
	Pulaski	3,100	3,000	97
	Twiggs	3,300	3,200	97
	Wilcox	2,500	2,500	100
Wilkinson	3,700	3,600	97	



WGXA BPCT-781116KE Granted 1/8/80 © American Map Corp., No. 14244

Net Weekly Circulation	State County	Total Households	TV Households	%
Between 25-49%	GEORGIA			
	Ben Hill	6,000	5,900	98
	Dooly	3,400	3,300	97
	Greene	4,100	4,000	98
	Hancock	3,000	2,900	97
	Johnson	3,000	3,000	100
	Macon	4,400	4,300	98
	Putnam	5,500	5,400	98
Between 5-24%	GEORGIA			
	Irwin	3,100	3,000	97
	Jasper	3,200	3,100	97
	Lamar	4,900	4,800	98
	Morgan	4,500	4,400	98
	Schley	1,300	1,300	100
	Talbot	2,400	2,300	96
	Treutlen	2,200	2,200	100
Station Totals		241,800	238,200	99
	Net Weekly Circulation (1993)			134,600
	Average Daily Circulation (1993)			64,400

Georgia—Macon

WMAZ-TV

Ch. 13

Network Service: CBS.

Licensee: Multimedia WMAZ Inc., Box 2760, Greenville, SC 29602.

Studio: 1314 Gray Hwy., Macon, GA 31211.

Mailing Address: Box 5008, Macon, GA 31213.

Telephone: 912-752-1313. Fax: 912-752-1331.

Technical Facilities: Channel No. 13 (210-216 MHz). Authorized power: 316-kw visual, 63.1-kw aural. Antenna: 785-ft. above av. terrain, 891-ft. above ground, 1205-ft. above sea level.

Latitude 32° 45' 09"
Longitude 83° 33' 33"

Transmitter: U.S. 129, 7-mi. SE of Macon.

Satellite Earth Stations: Anixter-Mark, 5-meter; DH Satellite, 4.2-meter Ku-band; RCA, 3.6-meter; Scientific-Atlanta, 4.6-meter; Scientific-Atlanta, 7.7-meter; M/A-Com, Microdyne, Scientific-Atlanta, Sony receivers.

AM Affiliate: WMAZ, 50-kw (10-kw night), 940 kHz (CBS).

FM Affiliate: WAYS, 100-kw, 99.1 MHz (No. 256), 660-ft. (ABC).

News Services: AP, CNN, CBS, MediaLink, Newspaper 1200, Sports News Satellite, WSI.

Ownership: Multimedia Broadcasting Co. (Group Owner).

Began Operation: September 27, 1953. Transfer to Multimedia granted by FCC Sept. 22, 1967. Previous sale to Southeastern Bcstg. Corp. by George P. Rankin Jr. and associates approved March 13, 1963 by FCC (Television Digest, Vol. 3:2, 11).

Represented (sales): Katz Continental Television.

Represented (legal): Dow, Lohnes & Albertson.

Represented (engineering): Jules Cohen & Associates.

Personnel:

Don McGouirk, Vice President & General Manager.
Gostin Freney, General Sales Manager.
Ron Leppig, Local Sales Manager.
Dodie Cantrell, News Director.
Sydney Thum, Program Director.
Lacy Worrell, Chief Engineer.
Faye Butts, Promotion Manager.
Tom Garner, Business Manager.
James C. Elrod, Production Manager.
Irene Ray, Traffic Manager.

Highest 30 Sec. Rate: \$900.

NETWORK BASE HOURLY RATE: \$634.

City of License: Macon. AOI: Macon. Rank: 119.

Total Households: ©MSI Consumer Market Data as of 1/1/93. TV Homes, TV% and Circulation ©1993 Arbitron. County coverage based on Arbitron study.

Net Weekly Circulation	State County	Total Households	TV Households	%
50% & Over	GEORGIA			
	Baldwin	12,400	12,200	98
	Ben Hill	6,000	5,900	98
	Bibb	57,500	57,000	99
	Bleckley	3,800	3,700	97
	Crawford	3,100	3,000	97
	Dodge	6,400	6,300	98
	Dooly	3,400	3,300	97
	Hancock	3,000	2,900	97
	Houston	33,700	33,500	99
	Johnson	3,000	3,000	100
	Jones	7,600	7,500	99
	Laurens	14,800	14,500	98
	Macon	4,400	4,300	98



WMAZ-TV BPCT-3557 Granted 6/17/65

© American Map Corp., No. 14244

Net Weekly Circulation	State County	Total Households	TV Households	%
50% & Over	Monroe	6,100	6,000	98
	Peach	7,400	7,300	99
	Pulaski	3,100	3,000	97
	Putnam	5,500	5,400	98
	Taylor	2,800	2,800	100
	Telfair	4,000	3,900	98
	Twiggs	3,300	3,200	97
	Washington	6,800	6,600	97
	Wheeler	1,800	1,800	100
	Wilcox	2,500	2,500	100
Wilkinson	3,700	3,600	97	
Between 25-49%	GEORGIA			
	Crisp	7,300	7,200	99
	Montgomery	2,500	2,400	96
	Schley	1,300	1,300	100
	Sumter	10,500	10,300	98
Treutlen	2,200	2,200	100	
Between 5-24%	GEORGIA			
	Butts	5,000	4,900	98
	Greene	4,100	4,000	97
	Irwin	3,100	3,000	98
	Jasper	3,200	3,100	97
	Marion	2,000	1,900	95
	Meriwether	7,700	7,600	99
	Morgan	4,500	4,400	98
	Oglethorpe	3,600	3,500	97
	Toombs	9,000	8,800	98
Turner	3,000	3,000	100	
Upton	10,000	9,900	99	
Warren	2,100	2,100	100	
Station Totals		287,200	282,800	98
Net Weekly Circulation (1993)				195,600
Average Daily Circulation (1993)				133,200

Georgia—Macon

WMGT

Ch. 41

Network Service: NBC.

Licensee: Morris Network Inc., Box 4328, Macon, GA 31213.

Studio: 6525 Ocmulgee Blvd. E, Macon, GA 31208.

Mailing Address: Box 4328, Macon, GA 31213.

Telephones: 912-745-4141; 912-741-5483. TWX: 810-783-5549.

Fax: 912-742-2626.

Technical Facilities: Channel No. 41 (632-638 MHz). Authorized power: 1050-kw max. & 760-kw horizontal visual, 210-kw max. & 152-kw horizontal aural. Antenna: 787-ft. above av. terrain, 893-ft. above ground, 1186-ft. above sea level.

Latitude 32° 45' 12"
Longitude 83° 33' 46"

Holds CP for change to 1000-kw max. visual, 777-ft. above av. terrain, 856-ft. above ground, 1151-ft. above sea level. BPCT-870615KE.

Transmitter: 3-mi. S of Interstate 16 on W side of U.S. Rte. 23, Swiftcreek Twp., GA.

Multichannel TV Sound: Stereo only.

Satellite Earth Station: Harris Ku & C-band; Microdyne receivers.

News Service: AP.

Ownership: Morris Network Inc. (Group Owner).

Began Operation: December 19, 1968. Sale to present owner by F. E. Busby, et al., approved by FCC Nov. 30, 1978. Previous sale by WTVY Inc. (Charles Woods) approved by FCC Aug. 9, 1974.

Represented (sales): Adam Young Inc.

Represented (legal): McFadden, Evans & Sill.

Represented (engineering): Cohen, Dippell & Everist, P.C.

Personnel:

- Charles Morris, Chairman.
- H. Dean Hinson, President.
- L. A. Sturdivant, General Manager.
- Glenn Lewis, Local Sales Manager.
- Silas Alexander, News Director.
- Debbie Green, Program Director.
- Paul Vitchkoski, Chief Engineer.
- Leigh Smith, Promotion Director.
- Ann Hartley, Business Manager.

Highest 30 Sec. Rate: \$2000.

NETWORK BASE HOURLY RATE: \$450.

City of License: Macon. ADI: Macon. Rank: 119.

Total Households: ©MSI Consumer Market Data as of 1/1/93. TV Homes, TV% and Circulation ©1993 Arbitron. County coverage based on Arbitron study.

Net Weekly Circulation	State County	Total Households	TV Households	%
50% & Over	GEORGIA			
	Baldwin	12,400	12,200	98
	Bibb	57,500	57,000	99
	Crawford	3,100	3,000	97
	Houston	33,700	33,500	99
	Jones	7,600	7,500	99



WMGT BNPCT-6614 Granted 8/26/68

© American Map Corp., No. 14244

Net Weekly Circulation	State County	Total Households	TV Households	%
50% & Over	Laurens	14,800	14,500	98
	Peach	7,400	7,300	99
	Pulaski	3,100	3,000	97
	Twiggs	3,300	3,200	97
	Wilkinson	3,700	3,600	97
Between 25-49%	GEORGIA			
	Bleckley	3,800	3,700	97
	Dodge	6,400	6,300	98
	Dooly	3,400	3,300	97
	Greene	4,100	4,000	98
	Hancock	3,000	2,900	97
	Johnson	3,000	3,000	100
	Monroe	6,100	6,000	98
	Putnam	5,500	5,400	98
	Taylor	2,800	2,800	100
Washington	6,800	6,600	97	
Wheeler	1,800	1,800	100	
Between 5-24%	GEORGIA			
	Butts	5,000	4,900	98
	Jasper	3,200	3,100	97
	Lamar	4,900	4,800	98
	Macon	4,400	4,300	98
	Montgomery	2,500	2,400	96
	Morgan	4,500	4,400	98
Telfair	4,000	3,900	98	
Wilcox	2,500	2,500	100	
Station Totals		224,300	220,900	98
Net Weekly Circulation (1993)				127,500
Average Daily Circulation (1993)				57,500

Georgia—Monroe

WHSG

Ch. 63

Network Service: Trinity Bcstg. Network.

Licensee: Trinity Bcstg. Network Inc., Box A, Santa Ana, CA 92711.

Studio: 1550 Agape Way, Decatur, GA 30035.

Mailing Address: Box 450189, Atlanta, GA 30345.

Telephone: 404-288-1156. Fax: 404-288-5613.

Technical Facilities: Channel No. 63 (764-770 MHz). Authorized power: 5000-kw max. visual, 340-kw max. aural. Antenna: 1191-ft. above av. terrain, 1125-ft. above ground, 2024-ft. above sea level.

Latitude 33° 44' 22"
Longitude 84° 00' 14"

Transmitter: 6.15-mi. NE of Lithonia, Rockdale County.

Ownership: Trinity Broadcasting Network Inc. (Group Owner).

Began Operation: March 15, 1991.

Personnel:

Scott Jackson, Station Manager.

Ray Vice, Chief Engineer.

Angela Jacobs, Secretary, Public Affairs.

City of License: Monroe. ADI: Atlanta. Rank: 11.

Total Households: ©MSI Consumer Market Data as of 1/1/93. TV Homes, TV% and Circulation ©1993 Arbitron. County coverage based on Arbitron study.

**NEED BROADCAST TV OR CABLE TV DATA
FROM THE FACTBOOK ON TAPE OR DISKETTE?
NEED CUSTOMIZED REPORTS?**

Call Warren Publishing's
Market Research & Data Sales Dept. **202-872-9200**



WHSG BMPCT-900109KH Granted 4/4/90 © American Map Corp., No. 14244

Net Weekly Circulation	State County	Total Households	TV Households	%
Between 5-24%	GEORGIA Clayton	68,100	67,800	100
Station Totals		68,100	67,800	100
Net Weekly Circulation (1993)			18,000	
Average Daily Circulation (1993)			6,900	

Georgia—Rome

WTLK-TV

Ch. 14

Network Service: None, independent.

Licensee: TV 14 Inc., 2001 Palm Beach Lakes Blvd., Suite 303, West Palm Beach, FL 33409.

Studio: 200 N. Cobb Pkwy., Suite 114, Marietta, GA 30062.

Telephone: 404-528-1400. Fax: 404-528-1403.

Technical Facilities: Channel No. 14 (470-476 MHz). Authorized power: 4900-kw max. visual, 490-kw max. aural. Antenna: 2021-ft. above av. terrain, 787-ft. above ground, 3091-ft. above sea level.

Latitude 34° 18' 47"
Longitude 84° 38' 55"

Holds CP for change to 4611-kw max. visual, 2021-ft. above av. terrain, 784-ft. above ground, 3087-ft. above sea level. BPCT-920807KF.

Transmitter: 5.6-mi. at 270°T from Waleska.

Satellite Earth Stations: Paraclipse, 3.8-meter C-band; Paraclipse, 3.8-meter C-band; Paraclipse, 3.8-meter Ku-band; Drake, DX Engineering, Scientific-Atlanta receivers.

News Service: CNN.

Ownership: Sudbrink Broadcasting (Group Owner).

Began Operation: February 29, 1988.

Represented (legal): Haley, Bader & Potts.

Represented (engineering): Lawrence Behr & Associates Inc.

Personnel:

Hal Gore, General Manager.
Jack Crumpler, Sales Manager.
Charles Mehan, Director of Engineering.
Bill McAllister, Promotion Director.
Carla Odom, Business Manager.

Highest 30 Sec. Rate: \$380.

City of License: Rome. ADI: Atlanta. Rank: 11.

Total Households: ©MSI Consumer Market Data as of 1/1/93. TV Homes, TV% and Circulation ©1993 Arbitron. County coverage based on Arbitron study.

Net Weekly Circulation	State County	Total Households	TV Households	%
Between 25-49%	GEORGIA			
	Gilmer	5,300	5,200	98
	Gordon	13,100	13,000	99
	Lumpkin	5,300	5,200	98
	Polk	12,800	12,700	99
Between 5-24%	ALABAMA			
	Cherokee	7,700	7,600	99
	Cleburne	4,800	4,800	100
	De Kalb	21,300	21,100	99



WTLK-TV BPCT-920807KF Granted 1/15/93 © American Map Corp., No. 14244

Net Weekly Circulation	State County	Total Households	TV Households	%
Between 5-24%	GEORGIA			
	Banks	4,000	3,900	97
	Bartow	21,600	21,400	99
	Butts	5,000	4,900	98
	Chattooga	8,500	8,400	99
	Floyd	30,800	30,500	99
	Fulton	269,400	267,800	99
	Habersham	10,300	10,200	99
	Heard	3,300	3,300	100
	Jackson	11,200	11,100	99
	Jasper	3,200	3,100	97
	Morgan	4,500	4,400	98
	Murray	10,000	9,900	99
	Paulding	15,700	15,600	99
Pickens	5,700	5,600	98	
Spalding	20,100	19,900	99	
Walton	14,100	14,000	99	
Station Totals		507,700	503,600	99
Net Weekly Circulation (1993)			73,500	
Average Daily Circulation (1993)			19,900	

Georgia—Savannah

WJCL
Ch. 22

Network Service: ABC.

Licensee: Lewis Broadcasting Corp., Box 61268, Savannah, GA 31416.

Studio: 10001 Abercom St. Extension, Savannah, GA 31406.

Mailing Address: Box 61268, Savannah, GA 31416.

Telephone: 912-925-0022. **TWX:** 810-784-5679. **Fax:** 912-925-8621.

Technical Facilities: Channel No. 22 (518-524 MHz). Authorized power: 3830-kw max. visual, 383-kw max. aural. Antenna: 1430-ft. above av. terrain, 1435-ft. above ground, 1453-ft. above sea level.

Latitude 32° 03' 30"
Longitude 81° 20' 20"

Transmitter: State Hwy. 204, approx. 15-mi. W of Savannah.

Multichannel TV Sound: Stereo only.

Satellite Earth Station: Microdyne, 7-meter; Andrew, Microdyne receivers.

News Services: ABC, AP.

Ownership: Lewis Broadcasting Corp. (Group Owner).

Began Operation: July 18, 1970.

Represented (sales): Petry Television Inc.

Represented (legal): Reed, Smith, Shaw & McClay.

Represented (engineering): Communications Engineering Services, P.C.

Personnel:

- J. Fred Pierce, Executive Vice President & General Manager.
- Gloria Crist, Local Sales Manager.
- Larry Walker, Operations Director.
- Scott Pierce, News & Promotion Director.
- Mary Poythress, Program Director.
- Wallace Tidwell, Chief Engineer.
- Virginia Woodcock, Business Manager.
- Dave German, Production Manager.
- Frank S. Bryson, Cable Relations.

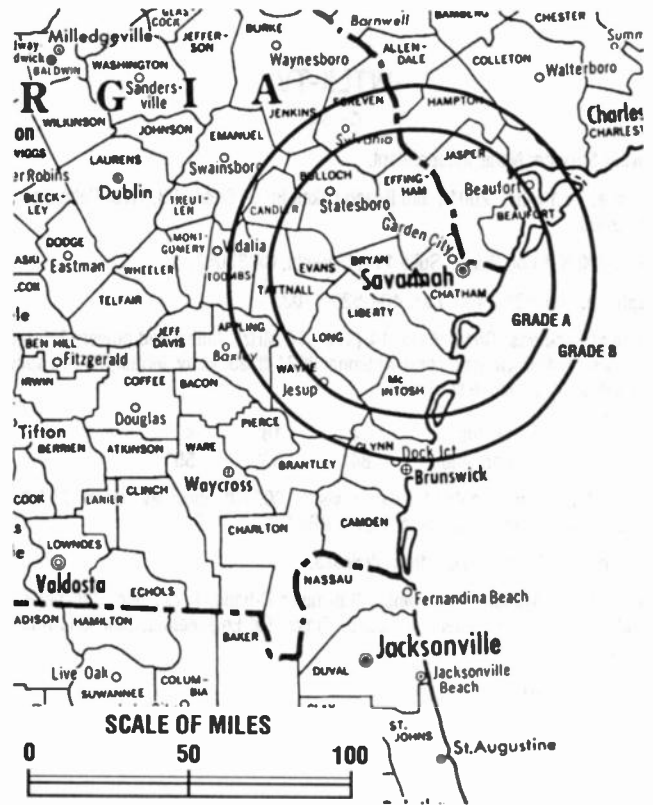
Rates: On request.

NETWORK BASE HOURLY RATE: \$700.

City of License: Savannah. **ADI:** Savannah. **Rank:** 101.

Total Households: ©MSI Consumer Market Data as of 1/1/93. TV Homes, TV% and Circulation ©1993 Arbitron. County coverage based on Arbitron study.

Net Weekly Circulation	State County	Total Households	TV Households	%
50% & Over	GEORGIA			
	Appling	6,000	5,900	98
	Bacon	3,500	3,400	97
	Bryan	5,800	5,700	98
	Bulloch	15,500	15,300	99
	Candler	2,900	2,800	97
	Chatham	82,700	82,000	99
	Effingham	9,400	9,300	99
	Evans	3,200	3,200	100
	Liberty	15,900	15,700	99
Mc Intosh	3,300	3,200	97	



WJCL BPTC-860602LE Granted 8/28/86 © American Map Corp., No. 14244

Net Weekly Circulation	State County	Total Households	TV Households	%
50% & Over	Montgomery	2,500	2,400	96
	Screven	5,000	4,900	98
	Tattnall	5,700	5,600	98
	Toombs	9,000	8,800	98
	Wayne	8,100	8,000	99
SOUTH CAROLINA				
	Beaufort	32,500	32,100	99
	Jasper	5,500	5,400	98
Between 25-49%	GEORGIA			
	Glynn	24,600	24,400	99
	Jeff Davis	4,400	4,300	98
	Long	2,200	2,200	100
	Ware	12,900	12,700	98
	Wheeler	1,800	1,800	100
SOUTH CAROLINA				
	Hampton	6,400	6,300	98
Between 5-24%	GEORGIA			
	Brantley	4,100	4,000	98
	Emanuel	7,500	7,400	99
	Jenkins	2,900	2,900	100
	Pierce	5,000	4,900	98
	Telfair	4,000	3,900	98
	SOUTH CAROLINA	Colleton	12,400	12,100
Station Totals		304,700	300,600	99
Net Weekly Circulation (1993)				174,500
Average Daily Circulation (1993)				79,200

Georgia—Savannah

WSAV-TV

Ch. 3

Network Service: NBC.

Licensee: WSAV Inc., 825 Edmond St., Box 29, St. Joseph, MO 64502.

Studio: 1430 E. Victory Dr., Savannah, GA 31404.

Mailing Address: Box 2429, Savannah, GA 31402.

Telephone: 912-651-0300. TWX: 628-51474. Fax: 912-651-0300.

Technical Facilities: Channel No. 3 (60-66 MHz). Authorized power: 100-kw visual, 20-kw aural. Antenna: 1480-ft. above av. terrain, 1532-ft. above ground, 1549-ft. above sea level.

Latitude 32° 03' 32.00"
Longitude 81° 17' 56.50"

Transmitter: Sawdust Pile & Little Neck Rds., Pooler-Boroughs Div., 12-mi. W of Savannah.

Satellite Earth Stations: Harris, 8.1-meter Ku-band; BMS, 6.1-meter C-band; Harris, 3.5-meter Ku-band; Harris receivers.

SNG Mobile Dish: 2.5-meter Ku-band.

News Services: AP, Conus.

Ownership: News Press & Gazette Co. (Group Owner).

Began Operation: February 1, 1956. Sale to present owners by Harben Daniel, et al., approved by FCC Sept. 21, 1976 (Television Digest, Vol. 16:27). Sale to NewVision Communications approved by FCC Sept. 7, 1993, but not yet consummated.

Represented (sales): Blair Television.

Represented (legal): Dow, Lohnes & Albertson.

Personnel:

Harvey Libow, Vice President & General Manager.
Dale Karacostas, Local Sales Manager.
Shila Mallard, Local Sales Manager.
David Brant, Chief Engineer.
David Winstrom, News Director.
Dale Stagnitto, Promotion Director & Production Manager.

Highest 30 Sec. Rate: \$700.

City of License: Savannah. ADI: Savannah. Rank: 101.

Total Households: ©MSI Consumer Market Data as of 1/1/93. TV Homes, TV% and Circulation ©1993 Arbitron. County coverage based on Arbitron study.

Net Weekly Circulation	State County	Total Households	TV Households	%
50% & Over	GEORGIA			
	Appling	6,000	5,900	98
	Bryan	5,800	5,700	98
	Bulloch	15,500	15,300	99
	Candler	2,900	2,800	97
	Chatham	82,700	82,000	99
	Effingham	9,400	9,300	99
	Emanuel	7,500	7,400	99
	Evans	3,200	3,200	100
	Liberty	15,900	15,700	99
	Long	2,200	2,200	100
	Mc Intosh	3,300	3,200	97



WSAV-TV BPCT-4812 Granted 5/20/75

© American Map Corp., No. 14244

Net Weekly Circulation	State County	Total Households	TV Households	%
50% & Over	Montgomery	2,500	2,400	96
	Screven	5,000	4,900	98
	Tattnall	5,700	5,600	98
	Toombs	9,000	8,800	98
	Wayne	8,100	8,000	99
SOUTH CAROLINA				
	Beaufort	32,500	32,100	99
	Hampton	6,400	6,300	98
	Jasper	5,500	5,400	98
Between 25-49%	GEORGIA			
	Bacon	3,500	3,400	97
	Brantley	4,100	4,000	98
	Glynn	24,600	24,400	99
	Jeff Davis	4,400	4,300	98
Between 5-24%	GEORGIA			
	Jenkins	2,900	2,900	100
	Johnson	3,000	3,000	100
	Pierce	5,000	4,900	98
	Telfair	4,000	3,900	98
	Treutlen	2,200	2,200	100
	Wheeler	1,800	1,800	100
	SOUTH CAROLINA			
	Allendale	3,800	3,700	97
	Colleton	12,400	12,100	98
Station Totals		300,800	296,800	99
Net Weekly Circulation (1993)			203,100	
Average Daily Circulation (1993)			107,300	

Georgia—Savannah

WTOC-TV

Ch. 11

Network Service: CBS.

Licensee: AFLAC Broadcast Partners, 1932 Wynnton Rd., Columbus, GA 31999.

Studio: 516 Abercorn St., Savannah, GA 31401.

Telephone: 912-234-1111. **TWX:** 810-784-5619.

Technical Facilities: Channel No. 11 (198-204 MHz). Authorized power: 316-kw visual, 31.6-kw aural. Antenna: 1470-ft. above av. terrain, 1531-ft. above ground, 1549-ft. above sea level.

Latitude 32° 03' 14"
Longitude 81° 21' 01"

Transmitter: Fort Argyle Rd., 5.3-mi. NW of I-95, 7.3-mi. SW of Pooler, GA.

Satellite Earth Stations: 2 in operation; M/A-Corn, Microdyne receivers.

News Service: AP.

Ownership: American Family Corp. (Group Owner).

Began Operation: February 14, 1954. Sale to present owner by William T. Knight Jr., et al., approved by FCC Aug. 8, 1979.

Represented (sales): Harrington, Righter & Parsons Inc.

Represented (legal): Sidley & Austin.

Represented (engineering): A. D. Ring & Associates.

Personnel:

William L. Cathcart, Vice President & General Manager.

Shay Merritt, Operations Manager.

Randy Peltier, General Sales Manager.

Jim Clayton, National Sales Manager.

LaVaughan Thompson, Chief Engineer.

Douglas Weathers, News Director.

Craig Harney, Marketing Manager.

Betty Dixon, Business Manager.

Bob Duncan, Production Manager.

Rates: On request.

City of License: Savannah. **ADI:** Savannah. **Rank:** 101.

Total Households: ©MSI Consumer Market Data as of 1/1/93. TV Homes, TV% and Circulation ©1993 Arbitron. County coverage based on Arbitron study.

Net Weekly Circulation	State County	Total Households	TV Households	Households %
50% & Over	GEORGIA			
	Appling	6,000	5,900	98
	Bacon	3,500	3,400	97
	Bryan	5,800	5,700	98
	Bulloch	15,500	15,300	99
	Candler	2,900	2,800	97
	Chatham	82,700	82,000	99
	Effingham	9,400	9,300	99
	Evans	3,200	3,200	100
	Glynn	24,600	24,400	99
	Jeff Davis	4,400	4,300	98
	Liberty	15,900	15,700	99
	Long	2,200	2,200	100



WTOC-TV BMPCT-7529 Granted 5/13/74 © American Map Corp., No. 14244

Net Weekly Circulation	State County	Total Households	TV Households	Households %	
50% & Over	Mc Intosh	3,300	3,200	97	
	Montgomery	2,500	2,400	96	
	Pierce	5,000	4,900	98	
	Screven	5,000	4,900	98	
	Tattnall	5,700	5,600	98	
	Toombs	9,000	8,800	98	
	Ware	12,900	12,700	98	
	Wayne	8,100	8,000	99	
	SOUTH CAROLINA				
	Beaufort	32,500	32,100	99	
Hampton	6,400	6,300	98		
Jasper	5,500	5,400	98		
Between 25-49%	GEORGIA				
	Brantley	4,100	4,000	98	
	Coffee	10,900	10,700	98	
	Emanuel	7,500	7,400	99	
	Treutlen	2,200	2,200	100	
Wheeler	1,800	1,800	100		
Between 5-24%	GEORGIA				
	Jenkins	2,900	2,900	100	
	Telfair	4,000	3,900	98	
	SOUTH CAROLINA				
Allendale	3,800	3,700	97		
Station Totals		309,200	305,100	99	
Net Weekly Circulation (1993)				233,800	
Average Daily Circulation (1993)				154,200	

Georgia—Toccoa

WNEG-TV

Ch. 32

Network Service: None, independent.

Licensee: Stephens County Bcstg. Co., Box 907, Toccoa, GA 30577.

Studio: 100 Boulevard, Toccoa, GA 30577.

Telephones: 404-886-0032; 404-886-9242. Fax: 404-886-7033.

Technical Facilities: Channel No. 32 (578-584 MHz). Authorized power: 647-kw max. visual, 120-kw max. aural. Antenna: 835-ft. above av. terrain, 600-ft. above ground, 2024-ft. above sea level.

Latitude 34° 36' 44"
Longitude 83° 22' 05"

Transmitter: State Hwy. 17, 3.2-mi. NW of Toccoa.

Satellite Earth Stations: Comtech, 5-meter C-band; Comtech, 5-meter Ku & C-band; M/A-Com, Pinzone receivers.

AM Affiliate: WNEG, 630 kHz.

News Services: AP, Headline News.

Ownership: Stephens County Broadcasting Co.

Began Operation: September 9, 1984.

Represented (sales): Roslin TV Sales.

Represented (legal): Bryan Cave.

Personnel:

Roy E. Gaines, President & General Manager.

David Austin, General Sales Manager.

John Defoor, News Director.

Connie Gaines, Program Director.

Bill Wood, Chief Engineer.

Jeff Canup, Promotion Director.

Evelyn Gaines, Business Manager.

Tony Garrison, Production Manager.

Highest 30 Sec. Rate: \$100.

City of License: Toccoa. ADI: Greenville-Spartanburg, SC-Asheville, NC. Rank: 35.

Total Households: ©MSI Consumer Market Data as of 1/1/93. TV Homes, TV% and Circulation ©1993 Arbitron. County coverage based on Arbitron study.

Net Weekly Circulation	State County	Total Households	TV Households	%
Between 25-49%	GEORGIA Stephens	9,200	9,100	99
Between 5-24%	GEORGIA Banks	4,000	3,900	97



WNEG-TV BMPCT-830928KJ Granted 11/22/83 © American Map Corp., No. 14244

Net Weekly Circulation	State County	Total Households	TV Households	%
Between 5-24%	Elbert	7,200	7,100	99
	Franklin	6,600	6,500	98
	Habersham	10,300	10,200	99
	Hart	7,700	7,600	99
	Jackson	11,200	11,100	99
	Madison	8,000	7,900	99
	White	5,200	5,100	98
SOUTH CAROLINA				
	Anderson	56,600	56,100	99
	Oconee	23,500	23,300	99
	Pickens	34,900	34,500	99
Station Totals		184,400	182,400	99
Net Weekly Circulation (1993)			26,800	
Average Daily Circulation (1993)			8,700	

Georgia

**WTBS, Atlanta
(Arbitron Data Continued)**

Net Weekly Circulation	State County	Total Households	TV Households	%
50% & Over	GEORGIA			
	Rockdale	20,000	19,800	99
	Seminole	3,100	3,100	100
	Spalding	20,100	19,900	99
	Sumter	10,500	10,300	98
	Troup	20,700	20,400	99
	Walton	14,100	14,000	99
	Ware	12,900	12,700	98
	IDAHO			
	Boise	1,400	1,400	100
	Clearwater	3,200	3,100	97
	ILLINOIS			
	Jefferson	14,600	14,200	97
	INDIANA			
	Benton	3,500	3,400	97
	KANSAS			
	Barton	11,100	11,000	99
	Kiowa	1,400	1,400	100
	Pawnee	2,900	2,900	100
	Seward	6,600	6,500	98
	KENTUCKY			
	Bell	11,300	11,200	99
	Breathitt	5,500	5,400	98
	Clay	7,300	7,200	99
	Knott	6,200	6,100	98
	Letcher	9,600	9,500	99
Owsley	1,800	1,800	100	
Perry	10,500	10,300	98	
Pike	25,600	25,300	99	
Rowan	6,900	6,800	99	
LOUISIANA				
Madison	4,200	4,100	98	
Morehouse	11,000	10,800	98	
MISSISSIPPI				
Adams	13,100	12,900	98	
Alcorn	12,400	12,300	99	
NORTH CAROLINA				
Dare	10,400	10,200	98	
Transylvania	10,300	10,200	99	
NEBRASKA				
Hitchcock	1,500	1,500	100	
NEW MEXICO				
De Baca	900	900	100	
NEVADA				
Esmeralda	600	500	83	
Pershing	1,800	1,700	94	
OKLAHOMA				
Blaine	4,400	4,400	100	
Harper	1,600	1,600	100	
Woods	3,700	3,700	100	
OREGON				
Baker	6,100	5,800	95	
Gilliam	700	700	100	
Grant	3,200	2,800	88	
PENNSYLVANIA				
Lawrence	36,000	35,500	99	
Venango	22,000	21,400	97	
SOUTH DAKOTA				
Faulk	1,000	1,000	100	
Mc Cook	2,100	2,100	100	
Potter	1,300	1,300	100	
Stanley	900	900	100	
TENNESSEE				
Lake	2,400	2,400	100	
TEXAS				
Brewster	3,500	3,400	97	
Crockett	1,400	1,400	100	

**WTBS—(Continued)
(Arbitron Data Continued)**

Net Weekly Circulation	State County	Total Households	TV Households	%	
50% & Over	Dimmit	3,000	2,900	97	
	Edwards	800	800	100	
	Garza	1,800	1,800	100	
	Gray	9,200	9,100	99	
	Irion	600	600	100	
	Kimble	1,600	1,500	94	
	Kinney	1,200	1,200	100	
	La Salle	1,700	1,700	100	
	Lipscomb	1,200	1,200	100	
	Mason	1,400	1,400	100	
	Mitchell	3,000	3,000	100	
	Motley	600	600	100	
	Presidio	2,400	2,300	96	
	Reagan	1,300	1,300	100	
	San Saba	2,100	2,100	100	
	Schleicher	1,000	1,000	100	
	Val Verde	12,100	11,800	98	
	Zavala	3,400	3,300	97	
	VIRGINIA				
	Accomack	12,900	12,700	98	
	Buchanan	10,600	10,400	98	
	WEST VIRGINIA				
	Boone	9,500	9,400	99	
	Hancock	13,700	13,700	100	
	Mingo	11,700	11,500	98	
	Monongalia	29,300	29,000	99	
	Raleigh	28,700	28,400	99	
	Wyoming	10,200	10,100	99	
	WYOMING				
	Campbell	10,000	9,600	96	
	Carbon	5,900	5,700	97	
	Niobrara	1,000	1,000	100	
	Sweetwater	13,500	13,000	97	
	Between 25-49%	ALABAMA			
		Autauga	12,300	12,200	99
Barbour		9,300	9,200	99	
Bibb		5,800	5,700	98	
Blount		14,900	14,800	99	
Bullock		3,900	3,800	97	
Calhoun		43,300	43,000	99	
Cleburne		4,800	4,800	100	
Coffee		15,400	15,300	99	
Colbert		20,000	19,800	99	
Covington		14,500	14,400	99	
Dale		17,900	17,800	99	
Dallas		16,600	16,400	99	
Elmore		17,300	17,100	99	
Escambia		12,800	12,700	99	
Etowah		38,800	38,600	99	
Geneva		9,200	9,100	99	
Greene		3,500	3,400	97	
Houston		31,700	31,500	99	
Jefferson		252,600	251,500	100	
Lauderdale		31,200	30,900	99	
Lee		33,800	33,500	99	
Limestone		20,600	20,400	99	
Madison		96,200	95,500	99	
Marengo		8,100	8,000	99	
Marshall		28,700	28,500	99	
Mobile		138,800	138,100	100	
Montgomery		78,600	78,100	99	
Morgan		39,200	38,900	99	
Pickens		7,500	7,400	99	
Pike		10,500	10,400	99	
Randolph		7,700	7,600	99	
Russell		17,800	17,600	99	
St Clair		18,700	18,600	99	

Georgia

WTBS—(Continued) (Arbitron Data Continued)

Net Weekly Circulation	State County	Total Households	TV Households Households	%
Between 25-49%	ALABAMA			
	Shelby	38,700	38,500	99
	Sumter	5,400	5,300	98
	Talladega	26,500	26,300	99
	Tallapoosa	14,900	14,800	99
	Tuscaloosa	56,700	56,300	99
	ARKANSAS			
	Arkansas	8,300	8,200	99
	Baxter	14,000	13,700	98
	Benton	40,000	39,300	98
	Boone	11,400	11,200	98
	Chicot	5,400	5,300	98
	Clay	7,500	7,400	99
	Columbia	9,600	9,400	98
	Craighead	27,000	26,700	99
	Cross	6,700	6,600	99
	Desha	5,800	5,700	98
	Garland	31,400	31,000	99
	Greene	12,500	12,300	98
	Hempstead	8,200	8,100	99
	Hot Spring	10,100	10,000	99
	Independence	11,900	11,700	98
	Jackson	7,300	7,200	99
	Jefferson	30,100	29,700	99
Lafayette	3,600	3,500	97	
Lawrence	6,700	6,600	99	
Logan	7,700	7,600	99	
Miller	14,400	14,200	99	
Mississippi	20,300	20,000	99	
Nevada	3,800	3,700	97	
Phillips	9,800	9,600	98	
Pike	3,900	3,800	97	
Poinsett	9,300	9,200	99	
Pulaski	138,300	137,200	99	
St Francis	9,900	9,700	98	
Saline	24,200	24,000	99	
Sebastian	40,100	39,700	99	
Sharp	5,900	5,700	97	
Union	17,800	17,600	99	
Washington	45,000	44,200	98	
White	20,200	19,900	99	
Yell	7,100	7,000	99	
ARIZONA				
Cochise	35,600	34,500	97	
Graham	8,200	7,800	95	
Maricopa	860,400	845,700	98	
Mohave	39,500	37,900	96	
Navajo	22,700	21,000	93	
Santa Cruz	9,400	9,100	97	
Yavapai	48,200	46,100	96	
CALIFORNIA				
Amador	11,800	11,300	96	
Del Norte	8,700	8,200	94	
Humboldt	48,300	46,500	96	
Inyo	7,700	7,000	91	
Mono	4,200	3,700	88	
Napa	42,900	41,500	97	
Riverside East	8,000	7,600	96	
Sierra	1,400	1,300	93	
Siskiyou	17,900	16,800	94	
Sutter	24,700	24,000	97	
Tuolumne	19,500	18,600	95	
COLORADO				
Adams	98,100	97,500	99	
Arapahoe	161,400	159,900	99	
Baca	1,900	1,700	89	
Boulder	91,200	89,200	98	

WTBS—(Continued) (Arbitron Data Continued)

Net Weekly Circulation	State County	Total Households	TV Households Households	%
Between 25-49%	Cheyenne	900	900	100
	Conejos	2,600	2,500	96
	Dolores	600	500	83
	Douglas	23,100	23,000	99
	Eagle	8,800	8,400	95
	Garfield	12,000	11,500	96
	Gunnison	3,800	3,600	95
	Hinsdale	200	200	100
	Huerfano	2,400	2,300	96
	Jefferson	172,000	170,700	99
	Larimer	75,600	74,200	98
	Logan	6,800	6,600	97
	Mesa	37,600	36,800	98
	Mineral	200	200	100
	Moffat	4,000	3,800	95
	Otero	7,500	7,300	97
	Phillips	1,700	1,700	100
	Pitkin	6,200	5,700	92
	Teller	5,100	5,000	98
	Weld	48,300	47,600	99
	Yuma	3,500	3,400	97
	FLORIDA			
	Alachua	74,100	72,900	98
	Bay	51,500	51,100	99
Brevard	173,000	171,700	99	
Charlotte	52,900	52,300	99	
Citrus	44,300	43,600	98	
Clay	39,500	39,100	99	
Collier	67,200	66,100	98	
Columbia	16,100	15,900	99	
Dixie	4,100	4,000	98	
Duval	269,700	267,900	99	
Escambia	101,600	100,900	99	
Franklin	3,700	3,600	97	
Gadsden	13,600	13,300	98	
Gulf	4,500	4,400	98	
Hernando	47,000	46,400	99	
Highlands	31,700	31,300	99	
Indian River	40,700	40,200	99	
Lake	67,900	67,300	99	
Leon	78,600	77,700	99	
Manatee	95,900	95,200	99	
Marion	84,500	83,200	98	
Martin	46,300	45,800	99	
Monroe	35,100	34,400	98	
Okaloosa	56,300	55,900	99	
Okeechobee	10,900	10,800	99	
Osceola	43,100	42,600	99	
Palm Beach No	247,400	245,100	99	
Pinellas	392,600	390,000	99	
St Johns	36,200	35,800	99	
St Lucie	63,100	62,400	99	
Santa Rosa	31,600	31,400	99	
Sarasota	131,500	130,500	99	
Suwannee	10,400	10,200	98	
Taylor	6,500	6,400	98	
GEORGIA				
Appling	6,000	5,900	98	
Atkinson	2,200	2,100	95	
Bacon	3,500	3,400	97	
Banks	4,000	3,900	97	
Ben Hill	6,000	5,900	98	
Berrien	5,300	5,200	98	
Bibb	57,500	57,000	99	
Bleckley	3,800	3,700	97	
Brooks	5,400	5,300	98	
Bryan	5,800	5,700	98	

Georgia

WTBS—(Continued) (Arbitron Data Continued)

Net Weekly Circulation	State County	Total Households	TV Households Households	%
Between 25-49%	GEORGIA			
	Burke	7,100	6,900	97
	Camden	10,600	10,500	99
	Candler	2,900	2,800	97
	Catoosa	16,300	16,200	99
	Charlton	3,000	3,000	100
	Chatham	82,700	82,000	99
	Chattahoochee	2,900	2,900	100
	Chattooga	8,500	8,400	99
	Clinch	2,200	2,200	100
	Coffee	10,900	10,700	98
	Colquitt	13,100	12,900	98
	Columbia	23,800	23,500	99
	Crisp	7,300	7,200	99
	Dade	4,700	4,700	100
	Decatur	9,000	8,900	99
	Dodge	6,400	6,300	98
	Dougherty	33,700	33,300	99
	Effingham	9,400	9,300	99
	Emanuel	7,500	7,400	99
	Gilmer	5,300	5,200	98
	Glynn	24,600	24,400	99
	Grady	7,400	7,300	99
	Jackson	11,200	11,100	99
	Jeff Davis	4,400	4,300	98
	Jones	7,600	7,500	99
	Lanier	2,000	2,000	100
	Laurens	14,800	14,500	98
	Lee	5,500	5,400	98
	Lowndes	26,800	26,400	99
	Mc Duffie	7,500	7,400	99
	Mc Intosh	3,300	3,200	97
	Macon	4,400	4,300	98
	Meriwether	7,700	7,600	99
	Miller	2,300	2,300	100
	Murray	10,000	9,900	99
	Muscogee	67,300	66,800	99
	Oconee	6,500	6,500	100
	Oglethorpe	3,600	3,500	97
	Peach	7,400	7,300	99
	Pierce	5,000	4,900	98
	Pulaski	3,100	3,000	97
	Rabun	4,800	4,700	98
	Randolph	2,800	2,700	96
	Richmond	68,700	68,200	99
	Stephens	9,200	9,100	99
	Stewart	2,000	1,900	95
	Telfair	4,000	3,900	98
	Terrell	3,700	3,600	97
Thomas	14,600	14,400	99	
Tift	12,400	12,200	98	
Toombs	9,000	8,800	98	
Towns	2,900	2,900	100	
Treutlen	2,200	2,200	100	
Turner	3,000	3,000	100	
Upson	10,000	9,900	99	
Walker	22,100	21,900	99	
Washington	6,800	6,600	97	
Wayne	8,100	8,000	99	
Wheeler	1,800	1,800	100	
White	5,200	5,100	98	
Whitfield	27,700	27,500	99	
Wilcox	2,500	2,500	100	
Wilkinson	3,700	3,600	97	
Worth	7,100	7,000	99	
IOWA				
Appanoose	5,600	5,500	98	

WTBS—(Continued) (Arbitron Data Continued)

Net Weekly Circulation	State County	Total Households	TV Households Households	%	
Between 25-49%	Black Hawk	46,200	45,900	99	
	Buena Vista	7,500	7,400	99	
	Cerro Gordo	19,100	18,900	99	
	Clarke	3,400	3,400	100	
	Clay	7,000	6,900	99	
	Clayton	7,200	7,100	99	
	Crawford	6,400	6,300	98	
	Dallas	11,600	11,500	99	
	Decatur	3,100	3,000	97	
	Delaware	6,500	6,400	98	
	Dickinson	6,300	6,200	98	
	Dubuque	30,700	30,300	99	
	Emmet	4,400	4,300	98	
	Floyd	6,700	6,600	98	
	Fremont	3,200	3,200	100	
	Greene	4,100	4,100	100	
	Henry	7,200	7,100	99	
	Humboldt	4,300	4,200	98	
	Lucas	3,700	3,600	97	
	Lyon	4,300	4,200	98	
	Mahaska	8,400	8,300	99	
	Mills	4,700	4,700	100	
	Palo Alto	4,000	3,900	98	
	Pocahontas	3,800	3,800	100	
	Sac	4,900	4,800	98	
	Union	5,200	5,100	98	
	Wapello	14,300	14,200	99	
	Webster	15,900	15,700	99	
	Winnebago	4,700	4,700	100	
	Wright	5,800	5,800	100	
	IOAHO				
	Bannock	23,600	23,200	98	
	Bear Lake	2,000	2,000	100	
	Blaine	6,100	5,900	97	
	Camas	300	300	100	
	Caribou	2,200	2,100	95	
	Elmore	7,200	7,100	99	
	Fremont	3,500	3,500	100	
	Latah	11,500	11,200	97	
	Madison	6,000	5,900	98	
	Minidoka	6,400	6,300	98	
	Nez Perce	13,800	13,500	98	
	Oneida	1,200	1,200	100	
	Shoshone	5,300	5,200	98	
	Twin Falls	20,000	19,700	98	
	ILLINOIS				
	Brown	2,100	2,100	100	
	Cass	5,100	5,000	98	
	Clark	6,400	6,300	98	
Clay	5,700	5,500	96		
Clinton	11,700	11,500	98		
Coles	19,000	18,700	98		
Crawford	7,600	7,500	99		
De Witt	6,400	6,300	98		
Edgar	7,700	7,600	99		
Ford	5,600	5,500	98		
Franklin	16,300	15,900	98		
Gallatin	2,700	2,600	96		
Kankakee	34,500	34,000	99		
La Salle	41,300	40,600	98		
Lee	12,600	12,400	98		
Livingston	13,700	13,400	98		
Logan	10,900	10,700	98		
Mc Lean	47,900	47,000	98		
Macon	45,100	44,500	99		
Macoupin	18,200	17,900	98		
Madison	95,700	94,700	99		

Georgia

WTBS—(Continued) (Arbitron Data Continued)

Net Weekly Circulation	State County	TV Households		
		Total Households	Households	%
Between 25-49%	ILLINOIS			
	Marion	16,200	15,900	98
	Montgomery	11,500	11,300	98
	Peoria	70,400	69,400	99
	Piatt	5,900	5,800	98
	Pulaski	2,900	2,800	97
	Putnam	2,200	2,100	95
	St Clair	95,300	93,900	99
	Sangamon	73,200	71,800	98
	Stephenson	19,000	18,700	98
	Tazewell	47,300	46,700	99
	Vermilion	33,700	33,200	99
	Williamson	23,300	22,800	98
	Woodford	11,600	11,400	98
	INDIANA			
	Blackford	5,400	5,300	98
	Cass	14,700	14,400	98
Crawford	3,700	3,600	97	
Fountain	6,800	6,700	99	
Gibson	12,400	12,200	98	
Hendricks	26,900	26,700	99	
Henry	18,400	18,200	99	
Howard	31,200	30,800	99	
Jefferson	11,100	10,900	98	
Knox	15,100	14,900	99	
Lawrence	16,400	16,200	99	
Miami	13,400	13,200	99	
Ohio	2,000	2,000	100	
Perry	6,800	6,600	97	
Pike	4,900	4,800	98	
Switzerland	2,900	2,800	97	
Vanderburgh	67,000	65,900	98	
Vermillion	6,600	6,500	98	
Vigo	39,300	38,800	99	
Wabash	12,700	12,400	98	
Wayne	27,500	27,100	99	
Whitley	10,400	10,300	99	
KANSAS				
Allen	5,500	5,400	98	
Barber	2,200	2,200	100	
Bourbon	5,800	5,700	98	
Cherokee	8,400	8,300	99	
Cheyenne	1,400	1,400	100	
Clay	3,600	3,500	97	
Cloud	4,300	4,200	98	
Comanche	900	900	100	
Cowley	14,100	13,900	99	
Dickinson	7,600	7,500	99	
Douglas	31,400	30,900	98	
Elk	1,400	1,400	100	
Ellsworth	2,500	2,500	100	
Finney	11,200	11,100	99	
Franklin	8,400	8,300	99	
Geary	10,600	10,500	99	
Graham	1,400	1,400	100	
Grant	2,400	2,400	100	
Gray	2,000	2,000	100	
Greeley	700	700	100	
Greenwood	3,100	3,000	97	
Harper	2,900	2,900	100	
Haskell	1,400	1,400	100	
Hodgeman	800	800	100	
Jewell	1,700	1,600	97	
Johnson	148,600	148,000	100	
Kearny	1,400	1,400	100	
Labette	9,200	9,100	99	
Lane	1,000	1,000	100	

WTBS—(Continued) (Arbitron Data Continued)

Net Weekly Circulation	State County	TV Households		
		Total Households	Households	%
Between 25-49%	Leavenworth			
	Lincoln	1,500	1,500	100
	Logan	1,200	1,200	100
	Lyon	13,100	12,900	98
	Meade	1,600	1,600	100
	Mitchell	2,800	2,700	96
	Montgomery	15,500	15,200	98
	Morris	2,600	2,500	96
	Morton	1,300	1,300	100
	Neosho	6,600	6,500	98
	Rawlins	1,400	1,400	100
	Reno	24,000	23,800	99
	Republic	2,700	2,600	96
	Rice	4,000	4,000	100
	Riley	21,300	20,900	98
	Rooks	2,400	2,400	100
	Russell	3,200	3,200	98
	Saline	20,100	19,900	99
	Sedgwick	161,200	159,900	99
	Stafford	2,200	2,200	100
	Stevens	1,900	1,900	100
	Sumner	9,800	9,700	99
	Thomas	3,100	3,000	97
	Trego	1,500	1,500	100
	Wallace	700	700	100
	Wichita	1,000	1,000	100
	Wilson	4,000	3,900	98
Wyandotte	61,000	60,500	99	
KENTUCKY				
Adair	5,800	5,700	98	
Anderson	5,700	5,700	100	
Boone	21,300	21,200	100	
Boyd	19,700	19,600	99	
Bracken	2,900	2,900	100	
Breckinridge	6,300	6,200	98	
Bullitt	16,400	16,300	99	
Caldwell	5,300	5,200	98	
Carroll	3,500	3,500	100	
Carter	8,700	8,600	99	
Casey	5,400	5,300	98	
Christian	21,300	21,200	100	
Clark	11,200	11,100	99	
Clinton	3,600	3,600	100	
Daviess	33,300	33,100	99	
Fayette	91,900	91,400	99	
Floyd	15,600	15,400	99	
Franklin	17,800	17,700	99	
Fulton	3,300	3,300	100	
Hardin	29,400	29,300	100	
Harlan	12,900	12,800	99	
Henderson	16,800	16,700	99	
Hopkins	17,900	17,800	99	
Jackson	4,400	4,300	98	
Jefferson	264,000	263,200	100	
Johnson	8,400	8,300	99	
Kenton	53,500	53,400	100	
Knox	10,700	10,500	98	
Laurel	16,100	15,900	99	
Lee	2,700	2,600	96	
Leslie	4,700	4,600	98	
Lewis	4,700	4,600	98	
Lincoln	7,600	7,500	99	
Lyon	2,300	2,300	100	
Mc Cracken	25,900	25,800	100	
Mc Creary	5,500	5,400	98	
Mc Lean	3,700	3,700	100	
Madison	20,500	20,300	99	

Georgia

WTBS—(Continued) (Arbitron Data Continued)

Net Weekly Circulation	State County	Total Households	TV Households Households	%	
Between 25-49%	KENTUCKY				
	Marshall	11,000	11,000	100	
	Martin	4,300	4,200	98	
	Mercer	7,400	7,300	99	
	Montgomery	7,300	7,200	99	
	Muhlenberg	11,600	11,500	99	
	Powell	4,200	4,100	98	
	Pulaski	19,400	19,100	98	
	Rockcastle	5,600	5,500	98	
	Russell	6,100	6,000	98	
	Taylor	8,400	8,300	99	
	Trigg	4,100	4,100	100	
	Union	5,500	5,500	100	
	Wayne	6,700	6,600	98	
	Whitley	12,300	12,200	99	
	Wolfe	2,500	2,500	100	
		LOUISIANA			
		Acadia	19,400	19,100	99
		Ascension	19,800	19,500	98
		Assumption	7,500	7,400	99
	Avoyelles	13,400	13,200	99	
	Beauregard	10,500	10,300	98	
	Bossier	31,000	30,700	99	
	Caddo	93,700	92,800	99	
	Calcasieu	61,000	60,500	99	
	Cameron	3,100	3,100	100	
	Catahoula	3,900	3,800	97	
	Concordia	7,200	7,000	97	
	De Soto	9,100	8,900	98	
	East Carroll	3,100	3,000	97	
	Evangeline	11,700	11,400	97	
	Iberia	22,800	22,600	99	
	Iberville	9,800	9,700	99	
	Jefferson Davis	10,600	10,500	99	
	Lafayette	60,900	60,400	99	
	Lafourche	28,900	28,600	99	
	Lincoln	13,800	13,700	99	
	Livingston	24,200	23,800	98	
	Natchitoches	12,600	12,300	98	
	Ouachita	50,500	50,100	99	
	Plaquemines	8,200	8,100	99	
	Rapides	46,000	45,600	99	
	Red River	3,300	3,200	97	
	St Bernard	23,400	23,300	100	
	St Charles	14,700	14,600	99	
	St James	6,500	6,400	98	
	St John The Baptist	13,100	12,900	98	
	St Landry	27,400	26,900	98	
	St Martin	14,800	14,600	99	
	St Mary	19,100	18,900	99	
	St Tammany	52,500	52,000	99	
	Tensas	2,500	2,400	96	
	Terrebonne	31,700	31,400	99	
	Vermilion	17,800	17,600	99	
	Vernon	19,800	19,400	98	
	Webster	16,000	15,800	99	
	West Baton Rouge	6,700	6,600	99	
	Winn	5,800	5,700	98	
	MARYLAND				
	Allegany	29,400	29,200	99	
	Anne Arundel	154,700	154,100	100	
	Cecil	26,000	25,900	100	
	Garrett	10,200	10,100	99	
	Harford	67,100	66,800	100	
	Somerset	8,200	8,100	99	
	Wicomico	28,700	28,500	99	

WTBS—(Continued) (Arbitron Data Continued)

Net Weekly Circulation	State County	Total Households	TV Households Households	%
	MAINE			
	Aroostook	31,200	30,500	98
	Sagadahoc	13,100	12,800	98
	Washington	13,500	13,100	97
	MICHIGAN			
	Alger	3,300	3,200	97
	Alpena	11,900	11,500	97
	Bay	42,100	41,700	99
	Calhoun	52,500	52,000	99
	Charlevoix	8,600	8,500	99
	Clare	10,100	9,900	98
	Dickinson	10,800	10,700	99
	Emmet	9,900	9,700	98
	Gogebic	7,300	7,200	99
	Grand Traverse	25,300	24,900	98
	Ingham	103,500	102,300	99
	Iosco	11,800	11,700	99
	Kalamazoo	85,000	84,100	99
	Keweenaw	800	800	100
	Luce	2,100	2,000	95
	Manistee	8,600	8,500	99
	Marquette	25,600	25,300	99
	Mason	10,000	9,700	97
	Ontonagon	3,600	3,500	97
	Oscoda	3,400	3,300	97
	Otsego	6,900	6,800	99
	Presque Isle	5,400	5,200	96
	Roscommon	9,000	8,900	99
	St Joseph	22,100	21,900	99
	Schoolcraft	3,300	3,200	97
	MINNESOTA			
	Becker	10,600	10,400	98
	Houston	7,000	6,900	99
	Koochiching	5,800	5,600	97
	Lake	4,100	4,100	100
	Lake Of The Woods	1,600	1,500	94
	Mower	14,800	14,700	99
	Pipestone	4,100	4,100	100
	Swift	4,200	4,100	98
	Todd	8,600	8,400	98
	Traverse	1,700	1,700	100
	Wadena	5,000	4,800	96
	Winona	17,000	16,800	99
	MISSOURI			
	Adair	8,900	8,800	99
	Boone	42,900	42,300	99
	Buchanan	32,200	31,800	99
	Butler	15,400	15,000	97
	Carter	2,200	2,100	95
	Cass	24,200	24,000	99
	Cedar	5,000	4,900	98
	Clinton	6,300	6,200	98
	Cole	23,500	23,300	99
	Daviess	3,000	3,000	100
	Dunklin	12,900	12,600	98
	Franklin	29,500	29,200	99
	Gentry	2,600	2,600	98
	Greene	83,400	82,600	99
	Grundy	4,300	4,200	98
	Harrison	3,500	3,400	97
	Henry	8,200	8,100	99
	Jackson	255,100	252,400	99
	Jasper	36,600	36,100	99
	Jefferson	61,900	61,400	99
	Johnson	14,900	14,700	99
	Knox	1,800	1,800	100
	Livingston	5,600	5,500	98
	Macon	6,100	6,000	98

WTBS—(Continued)
(Arbitron Data Continued)

Net Weekly Circulation	State County	Total Households	TV Households Households	%
Between 25-49%	MISSOURI			
	Mississippi	5,400	5,300	98
	New Madrid	7,600	7,400	97
	Nodaway	7,500	7,400	99
	Oregon	3,800	3,600	95
	Pemiscot	8,200	8,000	98
	Pettis	14,200	14,000	99
	Platte	23,500	23,300	99
	Pulaski	12,200	12,000	98
	Reynolds	2,500	2,400	96
	Ripley	4,900	4,700	96
	St Charles	82,300	81,700	99
	St Francois	18,500	18,300	99
	St Louis	387,900	384,200	99
	Saline	8,900	8,800	99
	Schuyler	1,700	1,700	100
	Scott	15,000	14,800	99
	Shelby	2,800	2,800	100
	Stoddard	11,400	11,200	98
	Vernon	7,300	7,200	99
	Wayne	4,700	4,600	98
	MISSISSIPPI			
	Bolivar	13,000	12,700	98
	Chickasaw	6,600	6,500	98
	Clarke	6,400	6,300	98
	Clay	7,300	7,200	99
	Coahoma	10,200	10,000	98
	Forrest	25,300	25,100	99
	Franklin	3,100	3,100	100
	Grenada	7,800	7,700	99
	Hancock	12,600	12,500	99
	Harrison	59,600	59,300	99
	Hinds	90,600	90,100	99
	Humphreys	3,900	3,800	97
	Itawamba	7,600	7,500	99
	Jackson	40,600	40,400	100
	Jefferson	2,800	2,700	96
	Jones	22,600	22,500	100
	Lafayette	11,000	10,900	99
	Lauderdale	28,300	28,100	99
	Lee	25,400	25,200	99
	Leflore	12,600	12,400	98
	Lowndes	21,400	21,200	99
	Madison	20,900	20,600	99
	Monroe	13,500	13,400	99
	Montgomery	4,500	4,400	98
	Neshoba	8,900	8,800	99
	Pike	13,300	13,100	98
	Rankin	31,400	31,100	99
	Sunflower	9,400	9,200	98
	Tippah	7,400	7,300	99
	Tishomingo	7,100	7,000	99
	Union	8,400	8,400	100
	Warren	17,200	17,000	99
	Washington	22,500	22,200	99
	Wilkinson	3,300	3,200	97
	Yalobusha	4,600	4,500	98
	MONTANA			
	Beaverhead	3,300	3,100	94
	Big Horn	3,400	3,200	94
	Blaine	2,400	2,300	96
	Broadwater	1,300	1,200	92
	Cascade	30,300	29,800	98
	Daniels	900	900	100
	Dawson	3,500	3,400	97
	Deer Lodge	4,000	3,900	98
	Fallon	1,100	1,100	100

WTBS—(Continued)
(Arbitron Data Continued)

Net Weekly Circulation	State County	Total Households	TV Households Households	%
Between 25-49%	Flathead	23,400	22,800	97
	Judith Basin	900	900	100
	Liberty	800	800	100
	Meagher	700	700	100
	Musselshell	1,600	1,500	94
	Park	5,600	5,400	96
	Powell	2,200	2,100	95
	Rosebud	3,500	3,300	94
	Sheridan	1,900	1,900	100
	Stillwater	2,700	2,700	100
	Sweet Grass	1,300	1,200	92
	Toole	1,900	1,900	100
	Treasure	400	400	100
	Valley	3,200	3,100	97
Wibaux	500	500	100	
	NORTH CAROLINA			
	Anson	8,500	8,400	99
	Ashe	9,000	8,800	98
	Brunswick	21,500	21,200	99
	Buncombe	72,600	71,900	99
	Burke	29,700	29,500	99
	Cabarrus	38,600	38,400	99
	Caldwell	27,700	27,500	99
	Camden	2,200	2,200	100
	Carteret	22,200	22,000	99
	Catawba	47,100	46,800	99
	Cherokee	8,300	8,200	99
	Chowan	5,200	5,100	98
	Clay	3,000	2,900	97
	Cleveland	32,400	32,100	99
	Craven	30,400	30,200	99
	Cumberland	93,100	92,200	99
	Davidson	50,300	49,900	99
	Durham	75,200	74,500	99
	Edgecombe	20,600	20,400	99
	Forsyth	110,300	109,500	99
	Gaston	66,300	65,800	99
	Halifax	20,700	20,300	98
	Haywood	19,400	19,200	99
	Henderson	29,800	29,500	99
	Hertford	8,100	8,000	99
	Jackson	9,900	9,700	98
	Mc Dowell	13,800	13,700	99
	Martin	9,300	9,200	99
	Mecklenburg	212,700	211,300	99
	Nash	29,800	29,500	99
	New Hanover	49,700	49,300	99
	Northampton	7,500	7,400	99
	Onslow	42,400	42,100	99
	Pasquotank	11,700	11,600	99
	Pitt	42,400	42,000	99
	Richmond	16,900	16,700	99
	Scotland	12,200	12,000	98
	Swain	4,200	4,100	98
	Tyrrell	1,500	1,500	100
	Vance	14,400	14,200	99
	Watauga	13,900	13,700	99
	Wilkes	23,300	23,000	99
	Wilson	25,600	25,300	99
	Yancey	6,300	6,200	98
	NORTH DAKOTA			
	Adams	1,200	1,200	100
	Bowman	1,400	1,400	100
	Dickey	2,300	2,300	100
	Divide	1,200	1,200	100
	Foster	1,500	1,500	100
	Golden Valley	800	800	100

Georgia

WTBS—(Continued) (Arbitron Data Continued)

Net Weekly Circulation	State County	Total Households	TV Households	%	
Between 25-49%	NORTH DAKOTA				
		Hettinger	1,300	1,300	100
		Mc Intosh	1,700	1,700	100
		Mc Kenzie	2,200	2,200	100
		Mc Lean	3,900	3,900	100
		Morton	8,500	8,400	99
		Nelson	1,800	1,800	100
		Ramsey	5,000	4,900	98
		Ransom	2,300	2,300	100
		Renville	1,200	1,200	100
		Rolette	4,200	4,100	98
		Steele	1,000	1,000	100
		Stutsman	8,600	8,500	99
		Towner	1,400	1,400	100
		Ward	21,300	21,100	99
		Wells	2,300	2,300	100
		Williams	7,700	7,600	99
	NEBRASKA				
	Box Butte	4,800	4,700	98	
	Brown	1,500	1,500	100	
	Buffalo	14,100	14,000	99	
	Cherry	2,400	2,400	100	
	Cheyenne	3,900	3,800	97	
	Cuming	3,800	3,800	100	
	Dakota	6,000	6,000	100	
	Dawes	3,300	3,200	97	
	Dundy	1,100	1,100	100	
	Fillmore	2,800	2,800	100	
	Furnas	2,300	2,300	100	
	Garden	1,000	1,000	100	
	Gosper	800	800	100	
	Grant	300	300	100	
	Greeley	1,100	1,100	100	
	Hall	18,800	18,600	99	
	Holt	4,600	4,500	98	
	Johnson	1,900	1,900	100	
	Keith	3,400	3,400	100	
	Keya Paha	400	400	100	
	Kimball	1,600	1,600	100	
	Lancaster	84,800	84,100	99	
	Lincoln	12,700	12,600	99	
	Loup	300	300	100	
	Madison	12,500	12,300	98	
	Merrick	3,000	3,000	100	
	Morrill	2,100	2,100	100	
	Nance	1,600	1,600	100	
	Nemaha	3,100	3,100	100	
	Nuckolls	2,300	2,300	100	
	Perkins	1,300	1,300	100	
	Platte	11,300	11,200	99	
	Polk	2,200	2,200	100	
	Richardson	4,100	4,000	98	
	Rock	800	800	100	
	Saline	4,800	4,700	98	
	Sarpy	35,300	35,200	100	
	Saunders	6,900	6,800	99	
	Scotts Bluff	14,100	13,900	99	
	Sheridan	2,600	2,600	100	
	Thayer	2,700	2,700	100	
	York	5,600	5,500	98	
	NEW HAMPSHIRE				
	Carroll	15,200	14,900	98	
	NEW JERSEY				
	Salem	24,100	23,800	99	
	Sussex	45,700	45,100	99	
	NEW MEXICO				
	Coffax	4,900	4,700	96	

WTBS—(Continued) (Arbitron Data Continued)

Net Weekly Circulation	State County	Total Households	TV Households	%	
Between 25-49%	NEVADA				
		Curry	15,100	14,800	98
		Eddy	17,400	17,100	98
		Guadalupe	1,500	1,400	93
		Hidalgo	2,000	1,900	95
		Lea North	16,800	16,400	98
		Lea South	1,900	1,900	100
		Lincoln	4,800	4,600	96
		Los Alamos	7,300	7,200	99
		Mc Kinley	17,300	16,200	94
		Otero	18,500	18,100	98
		Quay	4,200	4,000	95
		Roosevelt	5,900	5,700	97
		San Juan	28,800	27,400	95
		San Miguel	8,700	8,200	94
		Sierra	4,600	4,400	96
		NEW YORK			
	Broome	81,400	80,400	99	
	Chemung	35,600	34,900	98	
	Delaware	18,000	17,500	97	
	Essex	13,700	13,500	99	
	Greene	17,000	16,700	98	
	Jefferson	40,700	40,200	99	
	Lewis	9,700	9,500	98	
	Oneida East	57,800	57,100	99	
	St Lawrence	37,900	37,300	98	
	Steuben	37,700	37,000	98	
	Tioga	19,100	18,800	98	
	Warren	23,200	22,800	98	
	OHIO				
	Allen	39,600	39,000	98	
	Ashtabula	36,900	36,400	99	
	Athens	20,500	20,000	98	
	Belmont	27,600	27,300	99	
	Carroll	9,900	9,800	99	
	Clark	55,700	55,200	99	
	Crawford	18,500	18,200	98	
	Fayette	10,200	10,000	98	
	Fulton	13,900	13,700	99	
	Guemsey	14,800	14,500	98	
	Harrison	6,000	5,900	98	
	Highland	13,600	13,300	98	
	Hocking	9,600	9,400	98	
	Jackson	11,300	11,100	98	
	Lawrence	23,000	22,600	98	
	Marion	23,400	23,200	99	
	Mercer	13,800	13,600	99	
	Miami	35,200	34,900	99	
	Monroe	5,700	5,600	98	
	Montgomery	228,400	226,600	99	
	Morgan	5,200	5,100	98	
	Muskingum	31,100	30,600	98	
	Noble	4,100	4,000	98	
	Perry	11,400	11,200	98	
	Pike	9,100	8,900	98	
	Richland	48,200	47,600	99	
	Ross	24,600	24,200	98	
	Scioto	29,800	29,300	98	
	Trumbull	85,900	85,200	99	

Georgia

WTBS—(Continued) (Arbitron Data Continued)

Net Weekly Circulation	State County	Total Households	TV Households	%
Between 25-49%	OHIO			
	Tuscarawas	32,300	31,800	98
	Warren	40,700	40,300	99
	Washington	23,600	23,100	98
	OKLAHOMA			
	Alfalfa	2,300	2,300	100
	Beaver	2,300	2,300	100
	Beckham	7,000	6,900	99
	Bryan	12,800	12,600	98
	Canadian	26,400	26,200	99
	Carter	16,400	16,200	99
	Choctaw	6,100	5,900	97
	Cimarron	1,300	1,300	100
	Comanche	37,700	37,400	99
	Cotton	2,600	2,600	100
	Custer	9,700	9,600	99
	Ellis	1,800	1,800	100
	Garfield	21,600	21,400	99
	Garvin	10,200	10,100	99
	Grant	2,300	2,300	100
	Greer	2,500	2,500	100
	Kay	18,900	18,700	99
	Kiowa	4,500	4,500	100
	Le Flore	16,700	16,400	98
	Logan	10,100	10,000	99
	Mc Curtain	12,400	12,100	98
	Marshall	4,400	4,400	100
	Murray	4,600	4,600	100
	Ottawa	12,000	11,900	99
	Payne	23,900	23,700	99
	Pittsburg	16,000	15,800	99
	Pontotoc	13,600	13,500	99
	Pushmataha	4,300	4,200	98
	Sequoyah	12,800	12,600	98
	Stephens	16,600	16,500	99
	Texas	6,100	6,000	98
	Tillman	3,900	3,900	100
	Tulsa	205,600	204,400	99
	Washington	18,900	18,800	99
	Washita	4,200	4,200	100
	Woodward	6,700	6,600	99
	OREGON			
	Clatsop	13,700	13,000	95
	Crook	5,700	5,400	95
	Curry	8,800	8,200	93
	Deschutes	30,800	29,200	95
	Douglas	36,600	35,000	96
	Hood River	6,600	6,200	94
	Klamath	22,700	22,000	97
	Lincoln	17,200	16,000	93
	Polk	19,000	18,400	97
	Sherman	800	800	100
	Tillamook	9,000	8,400	93
	Umatilla	22,100	20,900	94
	Union	9,100	8,500	93
	Wallowa	2,800	2,600	93
	Wasco	8,600	8,100	94
	PENNSYLVANIA			
	Allegheny	537,300	531,200	99
	Armstrong	28,200	27,800	99
	Beaver	71,500	70,700	99
	Bedford	18,200	17,800	98
	Blair	50,300	49,600	99
	Bradford	22,800	22,400	98
	Butler	56,200	55,600	99
	Cambria	61,100	60,400	99
	Cameron	2,400	2,400	100

WTBS—(Continued) (Arbitron Data Continued)

Net Weekly Circulation	State County	Total Households	TV Households	%
Between 25-49%	Centre	43,500	42,500	98
	Clarion	15,000	14,700	98
	Clearfield	29,600	29,100	98
	Clinton	13,800	13,600	99
	Dauphin	96,200	94,600	98
	Elk	13,000	12,800	98
	Fayette	55,600	54,500	98
	Huntingdon	15,700	15,300	97
	Indiana	31,700	31,100	98
	Jefferson	17,500	17,200	98
	Juniata	7,800	7,500	96
	Lebanon	43,600	42,800	98
	Luzerne	128,500	127,000	99
	Lycoming	45,800	44,600	97
	Mc Kean	17,500	17,100	98
	Mifflin	17,900	17,400	97
	Perry	15,600	15,300	98
	Pike	11,800	11,500	97
	Potter	6,300	6,100	97
	Snyder	13,100	12,600	96
	Somerset	29,500	28,900	98
Sullivan	2,300	2,200	96	
Susquehanna	15,300	15,000	98	
Tioga	15,000	14,600	97	
Union	12,000	11,600	97	
Warren	17,200	16,700	97	
Washington	77,900	76,900	99	
Westmoreland	143,700	142,200	99	
Wyoming	10,400	10,200	98	
York	132,000	130,000	98	
	SOUTH CAROLINA			
	Abbeville	9,000	8,900	99
	Aiken	46,400	46,100	99
	Anderson	56,600	56,100	99
	Beaufort	32,500	32,100	99
	Berkeley	45,000	44,300	98
	Charleston	110,400	109,400	99
	Darlington	22,300	22,000	99
	Dorchester	30,500	30,100	99
	Edgefield	6,700	6,600	98
	Florence	40,900	40,500	99
	Georgetown	17,100	16,800	98
	Greenville	127,000	126,100	99
	Greenwood	23,100	22,900	99
	Horry	59,500	58,600	99
	Lancaster	20,100	19,900	99
	Lexington	64,600	63,900	99
	Marion	11,900	11,700	98
	Marlboro	10,100	9,900	98
	Orangeburg	29,700	29,100	98
	Pickens	34,900	34,500	99
	Richland	103,400	102,300	99
	Sumter	33,600	33,100	99
	Union	11,500	11,400	99
	York	49,200	48,700	99
	SOUTH DAKOTA			
	Beadle	7,300	7,200	99
	Bon Homme	2,600	2,500	96
	Brookings	9,000	8,900	99
	Brown	14,000	13,900	99
	Brule	2,000	2,000	100
	Campbell	800	800	100
	Charles Mix	3,200	3,100	97
	Codington	8,900	8,800	99
	Day	2,700	2,700	100
	Douglas	1,300	1,300	100
	Edmunds	1,700	1,700	100

WTBS—(Continued)
(Arbitron Data Continued)

Net Weekly Circulation	State County	Total Households	TV Households	%
Between 25-49%	SOUTH DAKOTA			
	Fail River	2,800	2,700	96
	Grant	3,100	3,100	100
	Gregory	2,100	2,100	100
	Haakon	900	900	100
	Hanson	1,100	1,100	100
	Harding	600	600	100
	Hughes	6,000	5,900	98
	Hyde	700	700	100
	Jackson	900	900	100
	Jerauld	1,000	1,000	100
	Jones	500	500	100
	Lake	4,000	4,000	100
	Lawrence	8,100	8,000	99
	Lincoln	5,600	5,500	98
	Lyman	1,300	1,300	100
	Mc Pherson	1,300	1,300	100
	Meade	7,400	7,300	99
	Minnehaha	49,300	49,000	99
	Moody	2,400	2,400	100
	Perkins	1,600	1,600	100
	Sanborn	1,100	1,100	100
	Shannon	2,200	2,100	95
	Sully	600	600	100
	Turner	3,300	3,300	100
	Yankton	7,100	7,000	99
	Ziebach	600	600	100
TENNESSEE				
Anderson	28,000	27,900	100	
Bedford	11,900	11,800	99	
Bledsoe	3,400	3,400	100	
Blount	34,600	34,400	99	
Bradley	28,500	28,400	100	
Campbell	13,100	13,000	99	
Carroll	10,800	10,700	99	
Carter	20,400	20,300	100	
Claiborne	9,800	9,700	99	
Clay	2,900	2,900	100	
Coffee	16,000	15,900	99	
Cumberland	14,100	13,900	99	
De Kalb	5,800	5,700	98	
Dyer	14,000	13,900	99	
Franklin	12,900	12,800	99	
Gibson	18,300	18,200	99	
Giles	10,000	9,900	99	
Greene	21,700	21,500	99	
Hamblen	19,600	19,500	99	
Hamilton	113,500	113,000	100	
Hardeman	8,400	8,300	99	
Hardin	8,900	8,800	99	
Hawkins	17,500	17,300	99	
Henry	11,400	11,300	99	
Houston	2,700	2,700	100	
Humphreys	6,200	6,200	100	
Knox	136,200	135,500	99	
Loudon	12,600	12,500	99	
Mcminn	16,600	16,500	99	
Madison	30,000	29,800	99	
Marion	9,400	9,300	99	
Maury	21,200	21,100	100	
Montgomery	36,100	35,900	99	
Morgan	6,000	5,900	98	
Obion	12,400	12,300	99	
Pickett	1,800	1,800	100	
Putnam	20,400	20,200	99	
Rhea	9,400	9,300	99	
Roane	18,500	18,400	99	

WTBS—(Continued)
(Arbitron Data Continued)

Net Weekly Circulation	State County	Total Households	TV Households	%
Between 25-49%	Rutherford	45,300	45,100	100
	Scott	6,500	6,400	98
	Sequatchie	3,300	3,300	100
	Sevier	20,500	20,300	99
	Sullivan	57,500	57,200	100
	Unicoi	6,600	6,500	98
	Van Buren	1,800	1,800	100
	Warren	12,900	12,800	99
	Washington	36,300	36,100	99
	Weakley	12,100	12,000	99
TEXAS				
Anderson	14,600	14,400	99	
Andrews	4,600	4,600	100	
Angelina	25,300	25,000	99	
Bailey	2,400	2,400	100	
Bastrop	14,200	13,900	98	
Bee	8,700	8,600	99	
Bell	69,600	69,100	99	
Bowie	30,900	30,600	99	
Brazos	45,000	44,400	99	
Brown	13,200	13,000	98	
Calhoun	6,600	6,500	98	
Carson	2,400	2,400	100	
Clay	3,800	3,800	100	
Coke	1,400	1,400	100	
Collingsworth	1,400	1,400	100	
Comanche	5,300	5,200	98	
Concho	1,000	1,000	100	
Coryell	17,800	17,600	99	
Cottle	900	900	100	
Culberson	1,100	1,100	100	
Dawson	4,900	4,800	98	
Deaf Smith	6,100	6,000	98	
Delta	1,900	1,900	100	
De Witt	7,100	7,000	99	
Dickens	1,000	1,000	100	
Duval	4,100	4,000	98	
Eastland	7,200	7,100	99	
Ector	41,600	41,300	99	
Frio	4,100	4,000	98	
Gaines	4,500	4,500	100	
Grayson	37,200	36,800	99	
Gregg	40,300	39,900	99	
Hale	11,600	11,500	99	
Hansford	2,100	2,100	100	
Hardin	14,700	14,500	99	
Hays	23,700	23,400	99	
Hemphill	1,300	1,300	100	
Hopkins	11,200	11,000	98	
Houston	7,600	7,400	97	
Howard	11,100	11,000	99	
Hunt	24,800	24,500	99	
Hutchinson	9,300	9,300	100	
Jeff Davis	800	800	100	
Jefferson	89,400	88,900	99	
Jim Hogg	1,700	1,700	100	
Kendall	5,900	5,800	98	
Kent	400	400	100	
King	100	100	100	
Kleberg	9,700	9,600	99	
Knox	1,900	1,900	100	
Lamar	16,900	16,500	98	
Lavaca	7,200	7,000	97	
Liberty	18,400	18,100	98	
Mc Culloch	3,500	3,400	97	
Matagorda	12,900	12,700	98	
Maverick	10,200	9,800	96	

Georgia

WTBS—(Continued) (Arbitron Data Continued)

Net Weekly Circulation	State County	Total Households	TV Households Households	%
Between 25-49%	TEXAS			
	Menard	900	900	100
	Midland	39,800	39,600	99
	Moore	6,100	6,100	100
	Morris	4,900	4,800	98
	Nolan	6,200	6,200	100
	Nueces	101,200	100,200	99
	Orange	28,900	28,700	99
	Palo Pinto	9,500	9,400	99
	Parmer	3,200	3,200	100
	Pecos	4,600	4,500	98
	Polk	12,400	12,100	98
	Potter	36,800	36,600	99
	Randall	36,300	36,200	100
	Real	900	900	100
	Reeves	4,700	4,600	98
	Runnels	4,300	4,300	100
	Sabine	4,100	4,000	98
	San Patricio	18,700	18,400	98
	Scurry	6,200	6,100	98
	Shackelford	1,300	1,300	100
	Sherman	1,000	1,000	100
	Starr	11,100	10,800	97
	Stephens	3,400	3,400	100
	Sutton	1,400	1,400	100
	Terrell	500	500	100
	Tom Green	36,400	36,100	99
	Travis	246,400	244,100	99
	Upton	1,500	1,500	100
	Uvalde	7,700	7,500	97
	Victoria	26,300	25,900	98
	Walker	15,800	15,400	97
	Ward	4,200	4,200	100
	Webb	36,200	35,600	98
	Wheeler	2,300	2,200	98
	Wichita	45,200	45,000	100
	Wilbarger	5,600	5,600	100
	Willacy	5,000	4,900	98
	Williamson	53,000	52,300	99
	Winkler	2,800	2,800	100
	Yoakum	2,800	2,800	100
	Zapata	3,100	3,000	97
UTAH				
Beaver	1,600	1,600	100	
Box Elder	11,400	11,300	99	
Carbon	6,800	6,700	99	
Daggett	300	300	100	
Grand	2,400	2,200	92	
Juab	1,800	1,800	100	
Washington	16,800	16,000	95	
VIRGINIA				
Albemarle	41,600	41,000	99	
Alleghany	9,700	9,600	99	
Augusta	37,700	37,300	99	
Bath	1,900	1,900	100	
Chesterfield	85,300	84,900	100	
Dickenson	6,300	6,200	98	
Giles	6,400	6,300	98	
Greensville	5,100	5,000	98	
Henrico	93,300	92,600	99	
Henry	28,900	28,600	99	
Lee	9,100	8,900	98	
Mecklenburg	11,300	11,100	98	
Montgomery	32,000	31,700	99	
Nottoway	5,300	5,200	98	
Page	8,300	8,300	100	
Patrick	6,900	6,800	99	

WTBS—(Continued) (Arbitron Data Continued)

Net Weekly Circulation	State County	Total Households	TV Households Households	%
Between 25-49%	Pittsylvania	42,100	41,700	99
	Prince George	17,500	17,400	99
	Prince William	88,100	87,600	99
	Roanoke	80,800	80,300	99
	Rockbridge	11,700	11,600	99
	Rockingham	32,000	31,700	99
	Russell	10,400	10,200	98
	Scott	8,800	8,600	98
	Smyth	12,200	12,100	99
	Spotsylvania	28,600	28,300	99
	Stafford	21,200	21,000	99
	Tazewell	17,100	16,900	99
	Warren	10,400	10,300	99
	Washington	25,100	24,900	99
	Wise	16,000	15,800	99
	Wythe	9,900	9,800	99
	Hampton City	51,000	50,700	99
	Newport News City	65,700	65,300	99
	Norfolk City	91,100	90,500	99
	Va Beach City	145,800	145,100	100
	VERMONT			
	Rutland	24,100	23,600	98
	Washington	21,500	21,100	98
	WASHINGTON			
	Chelan	21,200	20,400	96
	Clallam	23,800	22,900	96
	Cowlitz	32,500	31,500	97
	Douglas	10,100	9,800	97
	Ferry	2,300	2,200	96
	Franklin	12,400	12,000	97
	Garfield	900	900	100
	Grant	20,100	19,400	97
	Klickitat	6,200	5,800	94
	Lewis	23,100	22,100	96
	Lincoln	3,600	3,500	97
	Pacific	8,100	7,600	94
	Skamania	3,100	2,900	94
	Stevens	11,600	11,100	96
	Whitman	13,700	13,200	96
	WISCONSIN			
	Ashland	6,300	6,200	98
	Florence	1,800	1,800	100
Forest	3,300	3,200	97	
Iron	2,600	2,600	100	
Juneau	8,500	8,200	96	
Lafayette	5,800	5,700	98	
Richland	6,600	6,500	98	
Vernon	9,900	9,700	98	
WEST VIRGINIA				
Barbour	5,800	5,700	98	
Berkeley	23,500	23,300	99	
Braxton	4,900	4,800	98	
Brooke	10,100	10,100	100	
Cabell	38,600	38,400	99	
Doddridge	2,600	2,600	100	
Fayette	17,800	17,600	99	
Greenbrier	13,800	13,600	99	
Harrison	26,900	26,800	100	
Jackson	9,800	9,700	99	
Kanawha	84,100	83,600	99	
Lincoln	7,700	7,600	99	
Logan	15,100	15,000	99	
Mc Dowell	12,000	11,800	98	
Marion	22,300	22,100	99	
Marshall	14,100	14,000	99	
Mercer	25,000	24,800	99	
Mineral	10,200	10,100	99	

Georgia

**WTBS—(Continued)
(Arbitron Data Continued)**

Net Weekly Circulation	State County	Total Households	TV Households Households	%	
Between 25-49%	WEST VIRGINIA				
	Monroe	4,800	4,700	98	
	Nicholas	10,000	9,900	99	
	Ohio	20,300	20,200	100	
	Pendleton	3,100	3,000	97	
	Pleasants	2,800	2,800	100	
	Pocahontas	3,600	3,500	97	
	Putnam	16,200	16,100	99	
	Randolph	10,400	10,300	99	
	Ritchie	3,900	3,800	97	
	Taylor	5,700	5,600	98	
	Tucker	3,000	3,000	100	
	Tyler	3,700	3,700	100	
	Upshur	8,100	8,000	99	
	Wayne	15,600	15,500	99	
	Webster	3,900	3,800	97	
	Wetzel	7,200	7,100	99	
	Wood	34,100	33,800	99	
WYOMING	Albany	12,400	11,900	96	
	Big Horn	3,800	3,700	97	
	Crook	1,900	1,800	95	
	Hot Springs	1,900	1,800	95	
	Laramie	28,600	28,200	99	
	Lincoln	4,100	3,900	95	
	Platte	3,200	3,100	97	
	Sheridan	9,400	9,000	96	
	Sublette	1,800	1,700	94	
	Uinta	5,700	5,500	96	
	Washakie	3,100	3,000	97	
	Weston	2,400	2,300	96	
	Between 5-24%	ALABAMA			
		Baldwin	38,900	38,700	99
Butler		7,900	7,800	99	
Cherokee		7,700	7,600	99	
Chilton		12,400	12,300	99	
Choctaw		5,700	5,600	98	
Clarke		9,500	9,400	99	
Clay		5,000	5,000	100	
Conecuh		5,200	5,100	98	
Coosa		4,000	4,000	100	
Crenshaw		5,300	5,200	98	
Cullman		26,200	26,100	100	
De Kalb		21,300	21,100	99	
Fayette		6,800	6,700	99	
Franklin		10,800	10,700	99	
Hale		5,600	5,500	98	
Henry		5,800	5,700	98	
Jackson		18,100	17,900	99	
Lamar		6,000	5,900	98	
Lawrence		11,600	11,500	99	
Lowndes		4,100	4,000	98	
Macon		8,600	8,500	99	
Marion		11,500	11,400	99	
Monroe		8,700	8,600	99	
Perry		4,100	4,000	98	
Walker		25,800	25,700	100	
Washington		5,700	5,600	98	
Wilcox		4,400	4,300	98	
Winston		8,500	8,400	99	
ARKANSAS					
Ashley		8,800	8,600	98	
Bradley		4,500	4,400	98	
Carroll	7,800	7,700	99		
Clark	7,700	7,600	99		
Cleburne	8,200	8,100	99		
Conway	7,200	7,100	99		

**WTBS—(Continued)
(Arbitron Data Continued)**

Net Weekly Circulation	State County	Total Households	TV Households Households	%
Between 5-24%	Crawford	16,000	15,700	98
	Crittenden	17,500	17,200	98
	Dallas	3,600	3,500	97
	Drew	6,300	6,200	98
	Faulkner	22,700	22,400	99
	Franklin	5,600	5,500	98
	Fulton	4,100	4,000	98
	Grant	5,300	5,200	98
	Howard	5,000	4,900	98
	Izard	4,800	4,600	96
	Johnson	7,200	7,100	99
	Lee	4,500	4,400	98
	Lincoln	3,800	3,700	97
	Little River	5,200	5,100	98
	Lonoke	14,400	14,200	99
	Madison	4,500	4,400	98
	Marion	5,200	5,100	98
	Ouachita	11,800	11,600	98
	Perry	3,100	3,100	100
	Polk	7,000	6,800	97
	Pope	17,500	17,300	99
	Prairie	3,700	3,600	97
	Randolph	6,500	6,400	98
	Scott	4,000	3,900	98
	Searcy	3,100	3,000	97
	Sevier	5,100	5,000	98
	Stone	4,100	4,000	98
	Van Buren	5,900	5,800	98
	Woodruff	3,600	3,500	97
	ARIZONA			
	Apache South	4,300	3,900	90
Coconino	31,600	29,600	94	
La Paz	5,400	5,200	96	
Pima	275,100	270,400	98	
Pinal	41,100	39,900	97	
CALIFORNIA				
Alameda	491,300	477,500	97	
Butte	75,600	72,400	96	
Calaveras	14,000	13,400	96	
Colusa	5,900	5,600	95	
Contra Costa East	35,400	34,700	98	
Contra Costa West	280,300	274,600	98	
El Dorado East	12,400	11,900	96	
El Dorado West	39,000	37,700	97	
Fresno	236,400	228,300	97	
Glenn	9,200	8,900	97	
Kern East	29,100	28,200	97	
Kern West	166,700	161,300	97	
Kings	30,900	29,600	96	
Lassen	9,000	8,500	94	
Los Angeles	3,064,300	2,988,200	98	
Madera	31,000	29,700	96	
Marin	97,600	94,800	97	
Mariposa	6,100	5,700	93	
Mendocino	31,700	29,500	93	
Merced	58,200	56,200	97	
Modoc	3,800	3,600	93	
Monterey	117,500	113,400	97	
Nevada	33,200	31,500	95	
Orange	860,300	846,400	98	
Placer West	65,400	63,200	97	
Plumas	8,600	8,100	94	
Riverside West	351,300	339,300	97	
Sacramento	421,800	411,400	98	
San Benito	12,100	11,600	96	
San Bernardino N	86,300	83,800	97	
San Bernardino S	423,200	410,900	97	

Georgia

WTBS—(Continued) (Arbitron Data Continued)

Net Weekly Circulation	State County	Total Households	TV Households	%
Between 5-24%	CALIFORNIA			
	San Diego	934,300	910,400	97
	San Francisco	304,000	287,000	94
	San Joaquin	165,400	159,100	96
	San Luis Obispo	84,500	81,100	96
	San Mateo	249,100	244,800	98
	Santa Barbara South	70,500	68,000	96
	Santa Clara East	27,200	26,500	98
	Santa Clara West	503,400	491,200	98
	Santa Cruz	85,400	82,200	96
	Shasta	60,600	58,900	97
	Solano East	74,700	73,100	98
	Solano West	48,600	47,600	98
	Sonoma	158,300	152,100	96
	Stanislaus	135,200	129,500	96
	Tehama	19,800	19,300	97
	Trinity	5,300	4,900	92
	Tulare	103,600	99,700	96
	Ventura East	97,900	95,800	98
	Ventura West	126,200	123,400	98
	Yolo	53,800	52,000	97
	Yuba	20,900	20,300	97
COLORADO				
	Archuleta	2,100	2,000	95
	Bent	1,800	1,700	94
	Chaffee	4,800	4,600	96
	Clear Creek	3,200	3,100	97
	Costilla	1,200	1,100	92
	Crowley	1,300	1,300	100
	Delta	8,200	7,900	96
	Denver	211,000	207,400	98
	Elbert	3,600	3,500	97
	El Paso	156,100	154,100	99
	Fremont	12,200	11,800	97
	Gilpin	1,300	1,300	100
	Grand	3,200	3,000	94
	Kiowa	700	700	100
	La Plata	12,400	11,900	96
	Las Animas	5,400	5,100	94
	Lincoln	1,800	1,700	94
	Montezuma	6,800	6,500	96
	Montrose	9,600	9,300	97
	Ouray	1,000	900	89
	Park	3,000	2,900	97
	Prowers	5,000	4,700	94
	Pueblo	47,700	47,100	99
	Rio Blanco	2,200	2,100	95
	Rio Grande	4,100	3,900	95
	Routt	5,600	5,300	95
	San Miguel	1,600	1,500	94
	Sedgwick	1,100	1,100	100
	Summit	5,500	5,300	96
	Washington	1,900	1,800	95
CONNECTICUT				
	Fairfield	304,000	300,800	99
	Hartford	328,900	324,300	99
	New Haven	308,900	305,100	99
	New London	94,600	92,800	98
	Windham	38,400	37,700	98
DISTRICT OF COLUMBIA				
	Dist Of Columbia	245,000	242,900	99
DELAWARE				
	Kent	40,400	40,100	99
	New Castle	169,300	168,700	100
	Sussex	45,700	45,200	99
FLORIDA				
	Baker	5,900	5,800	98

WTBS—(Continued) (Arbitron Data Continued)

Net Weekly Circulation	State County	Total Households	TV Households	%	
Between 5-24%	Bradford	7,400	7,300	99	
	Broward	553,600	550,900	100	
	Calhoun	4,000	3,900	98	
	Dade	713,800	708,900	99	
	De Soto	8,600	8,500	99	
	Flagler	13,200	13,000	98	
	Gilchrist	3,500	3,500	100	
	Hamilton	3,600	3,500	97	
	Hardee	6,400	6,300	98	
	Hendry	8,900	8,700	98	
	Hillsborough	342,800	340,100	99	
	Holmes	6,000	5,800	97	
	Jackson	14,700	14,400	98	
	Jefferson	4,000	3,900	98	
	Lafayette	1,900	1,800	98	
	Lee	151,500	150,100	99	
	Levy	10,500	10,200	97	
	Liberty	1,800	1,800	100	
	Madison	5,700	5,600	98	
	Nassau	17,300	17,100	99	
	Orange	274,000	272,200	99	
	Palm Beach So	152,300	150,700	99	
	Pasco	129,300	128,100	99	
	Polk	162,900	161,500	99	
	Putnam	26,000	25,700	99	
	Seminole	116,000	115,100	99	
	Sumter	12,700	12,500	98	
	Volusia	163,400	162,100	99	
	Wakulla	5,500	5,400	98	
	Walton	11,500	11,300	98	
	Washington	6,600	6,500	98	
	GEORGIA				
		Baker	1,300	1,300	100
	Brantley	4,100	4,000	98	
	Bulloch	15,500	15,300	99	
	Calhoun	1,700	1,600	94	
	Clay	1,200	1,200	100	
	Cook	4,800	4,700	98	
	Crawford	3,100	3,000	97	
	Dooly	3,400	3,300	97	
	Early	4,100	4,000	98	
	Elbert	7,200	7,100	99	
	Evans	3,200	3,200	100	
	Fannin	6,600	6,500	98	
	Franklin	6,600	6,500	98	
	Glascocock	800	800	100	
	Hancock	3,000	2,900	97	
	Harris	6,700	6,600	98	
	Hart	7,700	7,600	99	
	Irwin	3,100	3,000	97	
	Jefferson	6,100	6,000	98	
	Jenkins	2,900	2,900	100	
	Johnson	3,000	3,000	100	
	Lincoln	2,700	2,700	100	
	Long	2,200	2,200	100	
	Madison	8,000	7,900	99	
	Marion	2,000	1,900	95	
	Mitchell	6,800	6,700	99	
	Quitman	900	900	100	
	Schley	1,300	1,300	100	
	Screven	5,000	4,900	98	
	Talbot	2,400	2,300	96	
	Taliaferro	700	700	100	
	Tattnall	5,700	5,600	98	
	Taylor	2,800	2,800	100	
	Twiggs	3,300	3,200	97	
	Union	5,000	4,900	98	

WTBS—(Continued)
(Arbitron Data Continued)

Net Weekly Circulation	State County	Total Households	TV Households	%
Between 5-24%	GEORGIA			
	Warren	2,100	2,100	100
	Wilkes	4,000	3,900	98
	IOWA			
	Adams	2,000	2,000	100
	Allamakee	5,200	5,100	98
	Audubon	2,900	2,900	100
	Benton	8,600	8,500	99
	Boone	9,800	9,700	99
	Bremer	8,300	8,200	99
	Buchanan	7,500	7,400	99
	Butler	6,000	5,900	98
	Calhoun	4,600	4,600	100
	Carroll	8,000	7,900	99
	Cass	6,100	6,000	98
	Cedar	6,700	6,600	98
	Cherokee	5,400	5,300	98
	Chickasaw	5,000	4,900	98
	Clinton	19,700	19,600	99
	Davis	3,100	3,100	100
	Des Moines	16,900	16,700	99
	Fayette	8,300	8,200	99
	Franklin	4,500	4,500	100
	Grundy	4,700	4,700	100
	Guthrie	4,400	4,400	100
	Hamilton	6,300	6,200	98
	Hancock	4,900	4,800	98
	Hardin	7,400	7,300	99
	Harrison	5,600	5,500	98
	Howard	3,800	3,700	97
	Ida	3,200	3,200	100
	Iowa	5,700	5,600	98
	Jackson	7,500	7,400	99
	Jasper	13,900	13,800	99
	Jefferson	6,500	6,400	98
	Johnson	37,100	36,500	98
	Jones	7,100	7,000	99
	Keokuk	4,500	4,400	98
	Kossuth	7,100	7,000	99
	Lee	14,800	14,700	99
	Linn	66,400	66,000	99
	Louisa	4,300	4,200	98
	Madison	4,900	4,900	100
	Marion	11,100	11,000	99
	Marshall	14,800	14,700	99
	Mitchell	4,200	4,200	100
	Monona	4,000	4,000	100
	Monroe	3,200	3,200	100
	Montgomery	4,900	4,800	98
	Muscatine	15,000	14,900	99
	O'Brien	5,900	5,900	100
	Osceola	2,800	2,800	100
	Page	6,600	6,500	98
	Plymouth	8,500	8,400	99
	Polk	132,800	131,900	99
	Pottawattamie	31,300	31,000	99
	Poweshiek	7,300	7,200	99
	Ringgold	2,200	2,200	100
	Scott	57,200	56,800	99
	Shelby	5,000	5,000	100
	Sioux	10,000	9,800	98
	Story	26,100	25,800	99
	Tama	6,700	6,600	99
	Taylor	2,800	2,700	96
	Van Buren	3,000	3,000	100
	Warren	13,000	12,900	99
	Washington	7,600	7,500	99

WTBS—(Continued)
(Arbitron Data Continued)

Net Weekly Circulation	State County	Total Households	TV Households	%
Between 5-24%	IDAHO			
	Wayne	2,900	2,800	97
	Winneshiek	7,300	7,200	99
	Woodbury	37,300	37,000	99
	Worth	3,200	3,200	100
	IDAHO			
	Ada	80,000	78,800	99
	Adams	1,200	1,200	100
	Benewah	3,100	3,000	97
	Bingham	11,800	11,700	99
	Bonner	10,500	10,200	97
	Bonneville	25,200	24,900	99
	Boundary	3,000	2,900	97
	Canyon	31,900	31,200	98
	Cassia	6,400	6,300	98
	Custer	1,600	1,500	94
	Franklin	2,900	2,800	97
	Gem	4,500	4,400	98
	Gooding	4,400	4,300	98
	Idaho	5,300	5,100	96
	Jefferson	5,000	5,000	100
	Jerome	5,400	5,300	98
	Kootenai	27,600	27,200	99
	Lemhi	2,900	2,700	93
	Lewis	1,400	1,400	100
	Lincoln	1,200	1,200	100
	Payette	6,300	6,200	98
	Power	2,400	2,300	96
	Valley	2,500	2,400	96
	Washington	3,300	3,200	97
	ILLINOIS			
	Alexander	4,200	4,100	98
	Bond	5,700	5,500	96
	Boone	11,300	11,100	98
	Bureau	13,600	13,400	99
	Calhoun	2,000	2,000	100
	Carroll	6,600	6,500	98
	Champaign	64,500	63,400	98
	Christian	13,500	13,300	99
	Cook	1,874,800	1,851,200	99
	Cumberland	4,000	3,900	98
	De Kalb	27,100	26,800	99
	Douglas	7,200	7,100	99
	Dupage	292,700	290,900	99
	Edwards	3,000	2,900	97
	Effingham	11,800	11,400	97
	Fayette	7,700	7,500	97
	Fulton	14,700	14,400	98
	Greene	5,900	5,800	98
	Grundy	12,300	12,200	99
	Hancock	8,300	8,200	99
	Hardin	2,100	2,100	100
	Henderson	3,200	3,100	97
	Henry	19,200	19,000	99
	Iroquois	11,700	11,500	98
	Jackson	23,500	22,900	97
	Jasper	4,000	3,900	97
	Jersey	7,500	7,400	99
	Jo Daviess	8,300	8,100	98
	Johnson	3,700	3,600	97
	Kane	112,700	111,500	99
	Kendall	13,700	13,600	99
	Knox	21,700	21,500	99
	Lake	183,000	181,800	99
	Lawrence	6,100	6,000	98
	Mc Donough	12,100	11,900	98
	Mchenry	66,200	65,800	99
	Marshall	4,900	4,800	98

Georgia

WTBS—(Continued) (Arbitron Data Continued)

Net Weekly Circulation	State County	Total Households	TV Households	%
Between 5-24%	ILLINOIS			
	Mason	6,200	6,100	98
	Massac	6,000	5,800	97
	Menard	4,200	4,100	98
	Mercer	6,500	6,400	98
	Monroe	8,600	8,500	99
	Morgan	13,600	13,300	98
	Moultrie	5,100	5,000	98
	Ogle	17,300	17,100	99
	Perry	8,300	8,100	98
	Pike	7,000	6,900	99
	Pope	1,600	1,500	94
	Richland	6,300	6,100	97
	Rock Island	58,200	57,700	99
	Saline	10,800	10,500	97
	Schuyler	3,000	3,000	98
	Scott	2,200	2,200	100
	Shelby	8,600	8,400	98
	Stark	2,500	2,500	100
	Union	6,900	6,800	99
	Wabash	5,000	4,900	98
	Warren	7,200	7,100	99
	Washington	5,800	5,600	97
	Wayne	6,900	6,600	96
	White	6,700	6,400	96
	Whiteside	22,600	22,300	99
	Will	120,000	118,900	99
	Winnebago	97,600	96,500	99
	INDIANA			
	Adams	10,800	10,600	98
	Allen	115,600	114,200	99
	Bartholomew	24,500	24,200	99
	Boone	14,400	14,200	99
	Brown	5,600	5,500	98
	Carroll	7,200	7,100	99
	Clark	33,400	33,000	99
	Clay	9,400	9,300	99
	Clinton	11,700	11,600	99
	Daviess	10,000	9,800	98
	Dearborn	14,200	14,000	99
	Decatur	8,600	8,500	99
	De Kalb	13,200	13,100	99
	Delaware	45,000	44,500	99
	Dubois	13,400	13,100	98
	Elkhart	58,200	57,200	98
	Fayette	9,900	9,800	99
	Floyd	24,600	24,300	99
	Franklin	6,600	6,400	97
	Fulton	7,300	7,200	99
	Grant	27,500	27,100	99
	Greene	12,000	11,800	98
	Hamilton	41,800	41,400	99
	Hancock	16,500	16,300	99
	Huntington	13,200	13,100	99
	Jackson	14,200	14,000	99
	Jasper	8,500	8,400	99
	Jay	8,100	7,900	98
	Jennings	8,400	8,200	98
	Johnson	32,500	32,300	99
	Kosciusko	23,900	23,500	98
	Lagrange	9,600	9,200	96
	Lake	169,500	167,700	99
	La Porte	38,700	38,300	99
	Madison	49,600	49,100	99
	Marion	324,600	321,000	99
	Marshall	15,600	15,400	99
	Martin	3,900	3,800	97

WTBS—(Continued) (Arbitron Data Continued)

Net Weekly Circulation	State County	Total Households	TV Households	%
Between 5-24%	Monroe	40,200	39,300	98
	Montgomery	13,200	13,100	99
	Morgan	19,800	19,600	99
	Newton	4,800	4,700	98
	Noble	13,800	13,600	99
	Orange	6,900	6,700	97
	Owen	6,800	6,700	99
	Parke	5,800	5,700	98
	Porter	46,100	45,600	99
	Posey	9,500	9,200	97
	Pulaski	4,700	4,600	98
	Putnam	10,000	9,900	99
	Randolph	10,200	10,000	98
	Ripley	9,000	8,800	98
	St Joseph	93,600	92,600	99
	Scott	7,700	7,500	97
	Shelby	14,900	14,700	99
	Spencer	7,100	6,900	97
	Starke	8,300	8,200	99
	Steuben	10,700	10,600	99
	Sullivan	7,300	7,200	99
	Tippecanoe	46,400	45,500	98
	Tipton	6,000	5,900	98
	Union	2,600	2,500	96
	Warren	3,000	2,900	97
	Warrick	16,300	16,000	98
	Washington	8,900	8,700	98
	Wells	9,800	9,600	98
	White	9,000	8,900	99
	KANSAS			
	Anderson	3,000	3,000	100
	Atchison	6,100	6,000	98
	Brown	4,300	4,200	98
	Butler	19,200	19,000	99
	Chase	1,200	1,200	100
	Chautauqua	1,800	1,800	100
	Clark	1,000	1,000	100
	Coffey	3,300	3,200	97
	Crawford	14,400	14,200	99
	Decatur	1,600	1,600	100
	Doniphan	3,100	3,100	100
	Edwards	1,600	1,600	100
	Ellis	10,000	9,900	99
	Ford	9,900	9,800	99
	Gove	1,300	1,300	100
	Hamilton	1,000	1,000	100
	Harvey	11,600	11,400	98
	Jefferson	6,000	5,900	98
	Kingman	3,100	3,100	100
	Linn	3,200	3,200	100
	Mc Pherson	10,200	10,000	98
	Marion	4,900	4,800	98
	Marshall	4,600	4,500	98
	Miami	8,800	8,700	99
	Nemaha	4,000	3,900	98
	Ness	1,700	1,700	100
	Norton	2,200	2,200	100
	Osage	5,900	5,800	98
	Osborne	2,000	2,000	100
	Ottawa	2,300	2,200	96
	Phillips	2,700	2,600	96
	Pottawatomie	6,000	5,900	98
	Pratt	3,900	3,900	100
	Rush	1,600	1,600	100
	Scott	2,000	2,000	100
	Shawnee	65,100	64,500	99
	Sheridan	1,200	1,200	100

Georgia

WTBS—(Continued) (Arbitron Data Continued)

Net Weekly Circulation	State County	Total Households	TV Households	%
Between 5-24%	KANSAS			
	Sherman	2,700	2,700	100
	Smith	2,100	2,100	100
	Stanton	800	800	100
	Washington	2,800	2,700	96
	Woodson	1,700	1,700	100
	KENTUCKY			
	Allen	5,600	5,600	100
	Barren	13,100	13,000	99
	Bourbon	7,400	7,300	99
	Boyle	9,600	9,500	99
	Butler	4,200	4,200	100
	Calloway	12,000	11,900	99
	Campbell	31,700	31,600	100
	Carlisle	2,100	2,100	100
	Crittenden	3,700	3,700	100
	Cumberland	2,700	2,700	100
	Edmonson	3,700	3,700	100
	Estill	5,400	5,300	98
	Fleming	4,600	4,600	100
	Garrard	4,600	4,600	100
	Grant	5,800	5,800	100
	Graves	13,500	13,400	99
	Grayson	8,200	8,100	99
	Green	4,100	4,100	100
	Greenup	13,500	13,400	99
	Hancock	2,800	2,800	100
	Hart	5,800	5,800	100
	Hickman	2,200	2,200	100
	Jessamine	11,200	11,100	99
	Larue	4,600	4,600	100
	Lawrence	5,000	5,000	100
	Livingston	3,600	3,600	100
	Logan	9,500	9,400	99
	Magoffin	4,400	4,300	98
	Marion	5,700	5,700	100
	Mason	6,500	6,500	100
	Meade	8,300	8,300	100
	Menifee	1,900	1,900	100
	Metcalfe	3,500	3,500	100
	Monroe	4,500	4,500	100
	Morgan	4,100	4,000	98
	Nelson	10,800	10,700	99
	Ohio	7,800	7,700	99
	Oldham	11,400	11,400	100
	Owen	3,400	3,400	100
	Pendleton	4,500	4,500	100
	Scott	8,900	8,800	99
	Shelby	9,400	9,400	99
	Simpson	5,800	5,800	100
	Spencer	2,500	2,500	100
	Trimble	2,300	2,300	100
	Warren	29,100	28,900	99
	Woodford	7,500	7,400	99
	LOUISIANA			
	Allen	7,200	7,100	99
	Bienville	5,900	5,800	98
	Caldwell	3,500	3,400	97
	Claiborne	6,100	6,000	98
	East Baton Rouge	139,900	138,800	99
	East Feliciana	5,700	5,600	98
	Franklin	7,700	7,600	99
	Grant	6,400	6,300	98
	Jackson	5,700	5,600	98
	Jefferson	167,800	167,000	100
	Orleans	185,900	184,300	99
	Pointe Coupee	7,700	7,600	99

WTBS—(Continued) (Arbitron Data Continued)

Net Weekly Circulation	State County	Total Households	TV Households	%
Between 5-24%	Richland	7,000	6,900	99
	Sabine	8,300	8,100	98
	Tangipahoa	30,000	29,500	98
	Union	7,600	7,500	99
	Washington	15,500	15,200	98
	West Carroll	4,400	4,300	98
	West Feliciana	2,700	2,600	96
	MASSACHUSETTS			
	Barnstable	81,200	79,900	98
	Berkshire	54,000	53,200	99
	Bristol	190,100	188,200	99
	Essex	252,600	250,000	99
	Franklin	28,500	27,700	97
	Hampden	172,400	170,100	99
	Hampshire	50,800	49,800	98
	Middlesex	520,200	514,800	99
	Nantucket	2,700	2,600	96
	Norfolk	227,500	225,600	99
	Plymouth	151,400	149,700	99
	Suffolk	261,000	255,600	98
	Worcester	267,100	263,800	99
	MARYLAND			
	Baltimore	276,700	275,700	100
	Calvert	18,500	18,300	99
	Caroline	10,300	10,200	99
	Carroll	44,700	44,500	100
	Charles	35,400	35,100	99
	Dorchester	12,200	12,100	99
	Howard	74,000	73,700	100
	Kent	6,800	6,800	100
	Montgomery	302,700	301,700	100
	Prince Georges	264,000	263,200	100
	Queen Annes	13,300	13,200	99
	St Marys	26,900	26,700	99
	Talbot	13,000	12,900	99
	Washington	45,400	45,100	99
	Worcester	14,600	14,400	99
	Baltimore City	274,000	272,900	100
	MAINE			
	Androscoggin	41,000	40,500	99
	Cumberland	97,000	95,700	99
	Franklin	11,000	10,700	97
	Hancock	18,900	18,600	98
	Kennebec	44,900	44,100	98
	Knox	14,700	14,300	97
	Lincoln	12,400	12,200	98
	Oxford	20,600	20,300	99
	Penobscot	55,100	54,200	98
	Piscataquis	7,300	7,200	99
	Somerset	19,000	18,600	98
	York	64,200	63,400	99
	MICHIGAN			
	Alcona	4,300	4,200	98
	Allegan	32,900	32,600	99
	Antrim	7,300	7,200	99
	Arenac	5,800	5,700	98
	Baraga	3,100	3,000	97
	Barry	18,300	18,100	99
	Benzie	5,000	4,900	98
	Berrien	61,500	60,600	99
	Branch	15,200	15,000	99
	Cass	18,600	18,400	99
	Cheboygan	8,400	8,200	98
	Chippewa	11,900	11,700	98
	Clinton	20,800	20,600	99
	Crawford	4,700	4,600	98
	Delta	14,500	14,200	98

Georgia

WTBS—(Continued) (Arbitron Data Continued)

Net Weekly Circulation	State County	Total Households	TV Households	%
Between 5-24%	MICHIGAN			
	Eaton	35,000	34,700	99
	Genesee	160,800	159,500	99
	Gladwin	8,600	8,400	98
	Gratiot	13,800	13,600	99
	Hillsdale	16,000	15,700	98
	Houghton	13,200	12,800	97
	Huron	13,200	13,000	98
	Ionia	19,000	18,800	99
	Iron	5,600	5,500	98
	Isabella	17,900	17,600	98
	Jackson	54,800	54,300	99
	Kalkaska	5,200	5,100	98
	Kent	187,600	185,200	99
	Lapeer	25,400	25,200	99
	Leelanau	6,500	6,400	98
	Lenawee	32,200	31,800	99
	Livingston	40,700	40,400	99
	Mackinac	4,400	4,300	98
	Macomb	269,200	268,000	100
	Mecosta	12,500	12,300	98
	Menominee	9,800	9,700	99
	Midland	28,500	28,300	99
	Missaukee	4,600	4,500	98
	Monroe	47,100	46,700	99
	Montcalm	19,300	19,100	99
	Montmorency	3,700	3,600	97
	Muskegon	58,900	58,300	99
	Newaygo	14,400	14,200	99
	Oakland	424,000	421,800	99
	Oceana	8,300	8,100	98
	Ogemaw	7,500	7,400	99
	Osceola	7,600	7,500	99
	Ottawa	65,900	65,100	99
	Saginaw	78,000	77,300	99
	St Clair	54,300	53,700	99
	Sanilac	14,800	14,600	99
	Shiawassee	25,200	24,900	99
	Tuscola	19,700	19,500	99
	Van Buren	26,100	25,800	99
	Washtenaw	106,900	105,000	98
	Wayne	770,000	763,000	99
	Wexford	10,200	10,100	99
	MINNESOTA			
	Aitkin	5,100	5,000	98
	Anoka	87,100	86,900	100
	Beltrami	12,200	11,700	96
	Benton	11,400	11,300	99
	Big Stone	2,400	2,400	100
	Blue Earth	19,300	19,100	99
	Brown	10,300	10,100	98
	Carlton	11,000	10,900	99
Carver	17,800	17,700	99	
Chippewa	5,100	5,000	98	
Clay	17,600	17,500	99	
Clearwater	3,100	3,000	97	
Cook	1,600	1,600	100	
Cottonwood	4,900	4,700	96	
Crow Wing	17,800	17,500	98	
Dakota	108,400	107,900	99	
Dodge	5,600	5,500	98	
Faribault	6,600	6,500	98	
Fillmore	7,800	7,700	99	
Freeborn	13,000	12,900	99	
Goodhue	15,500	15,300	99	
Grant	2,400	2,400	100	
Hennepin	433,000	429,500	99	

WTBS—(Continued) (Arbitron Data Continued)

Net Weekly Circulation	State County	Total Households	TV Households	%
Between 5-24%	Hubbard	6,000	5,800	97
	Isanti	9,200	9,100	99
	Itasca	15,300	15,000	98
	Jackson	4,400	4,300	98
	Kandiyohi	14,700	14,400	98
	Kittson	2,200	2,100	95
	Lac Qui Parle	3,400	3,300	97
	Le Sueur	8,500	8,400	99
	Lincoln	2,700	2,700	100
	Lyon	9,100	8,900	98
	Mc Leod	12,200	12,100	99
	Mahnomen	1,800	1,800	100
	Marshall	4,200	4,100	98
	Martin	8,900	8,800	99
	Morrison	10,600	10,400	98
	Murray	3,600	3,600	100
	Nicollet	9,600	9,500	99
	Nobles	7,500	7,400	99
	Norman	3,000	2,900	97
	Olmsted	41,600	41,300	99
	Otter Tail	19,700	19,300	98
	Pennington	5,000	4,900	98
	Polk	11,900	11,700	98
	Ramsey	193,200	191,800	99
	Red Lake	1,700	1,700	100
	Redwood	6,400	6,200	97
	Renville	6,600	6,500	98
	Rice	16,800	16,600	99
	Rock	3,600	3,600	100
	Roseau	5,800	5,500	95
	St Louis	77,700	76,900	99
	Scott	20,800	20,700	100
	Sibley	5,300	5,200	98
	Stearns	40,900	40,400	99
	Steele	11,400	11,300	99
	Stevens	3,700	3,700	99
	Wabasha	7,300	7,200	99
	Waseca	6,700	6,600	99
	Washington	52,400	52,100	99
	Watsonwan	4,500	4,400	98
	Wilkin	2,800	2,800	100
Yellow Medicine	4,600	4,500	98	
MISSOURI				
Andrew	5,600	5,500	98	
Atchison	2,900	2,900	100	
Audrain	9,000	8,900	99	
Barry	11,300	11,100	98	
Barton	4,600	4,500	98	
Bates	6,100	6,000	98	
Bollinger	4,000	3,900	98	
Caldwell	3,200	3,200	100	
Callaway	11,700	11,500	99	
Camden	12,000	11,700	97	
Cape Girardeau	23,900	23,600	99	
Carroll	4,300	4,200	98	
Chariton	3,600	3,500	97	
Christian	13,000	12,800	98	
Clark	2,800	2,800	100	
Clay	60,900	60,500	99	
Cooper	5,300	5,200	98	
Crawford	7,600	7,400	97	
Oade	3,000	3,000	100	
De Kalb	3,200	3,100	97	
Oent	5,300	5,100	96	
Gasconade	5,700	5,600	98	
Hickory	3,300	3,200	97	
Holt	2,400	2,300	96	

Georgia

WTBS—(Continued) (Arbitron Data Continued)

Net Weekly Circulation	State County	Total Households	TV Households	%	
Between 5-24%	MISSOURI				
	Howard	3,600	3,500	97	
	Howell	12,600	12,100	96	
	Iron	4,000	3,900	98	
	Laclede	10,700	10,500	98	
	Lafayette	12,000	11,900	99	
	Lawrence	12,000	11,800	98	
	Lewis	3,600	3,500	97	
	Lincoln	11,000	10,800	98	
	Linn	5,700	5,600	98	
	Mc Donald	6,600	6,500	98	
	Marion	10,700	10,600	99	
	Mercer	1,500	1,500	100	
	Miller	8,200	8,100	99	
	Moniteau	4,600	4,500	98	
	Monroe	3,500	3,500	100	
	Montgomery	4,400	4,300	98	
	Morgan	6,500	6,400	98	
	Newton	17,200	17,000	99	
	Perry	6,100	6,000	98	
	Pheps	13,600	13,300	98	
	Pike	6,100	6,000	98	
	Polk	8,300	8,100	98	
	Putnam	2,100	2,100	100	
	Rails	3,200	3,200	100	
	Randolph	8,900	8,800	99	
	Ray	8,300	8,200	99	
	St Clair	3,500	3,400	97	
	Ste Genevieve	6,000	5,900	98	
	Scotland	2,000	2,000	100	
	Shannon	3,000	2,800	95	
	Stone	8,300	8,100	98	
	Sullivan	2,600	2,600	100	
	Taney	10,800	10,600	98	
	Warren	7,500	7,400	99	
	Washington	7,200	7,100	99	
	Worth	1,000	1,000	100	
	Wright	6,600	6,400	97	
	St Louis City	160,300	158,700	99	
	MISSISSIPPI				
	Amite	4,800	4,700	98	
	Attala	6,900	6,800	99	
	Benton	2,800	2,800	100	
	Calhoun	5,800	5,700	98	
	Carroll	3,400	3,300	97	
	Choctaw	3,200	3,200	100	
	Claiborne	3,500	3,400	97	
Copiah	9,500	9,400	99		
Covington	5,900	5,800	98		
De Soto	26,000	25,600	99		
George	5,900	5,900	100		
Holmes	7,100	7,000	99		
Issaquena	600	600	100		
Jasper	6,000	5,900	98		
Jefferson Davis	4,800	4,700	98		
Kemper	3,700	3,600	97		
Lamar	11,200	11,100	99		
Lawrence	4,500	4,400	98		
Leake	6,900	6,800	99		
Lincoln	11,200	11,100	99		
Marion	9,100	9,000	99		
Marshall	10,300	10,200	99		
Newton	7,300	7,200	99		
Noxubee	4,000	3,900	98		
Oktibbeha	13,000	12,800	98		
Panola	10,500	10,400	99		
Pearl River	14,200	14,100	99		

WTBS—(Continued) (Arbitron Data Continued)

Net Weekly Circulation	State County	Total Households	TV Households	%	
Between 5-24%	Perry	3,800	3,800	100	
	Pontotoc	8,600	8,500	99	
	Prentiss	8,600	8,500	99	
	Quitman	3,300	3,300	100	
	Scott	8,800	8,700	99	
	Sharkey	2,100	2,100	100	
	Simpson	8,500	8,400	99	
	Smith	5,400	5,300	98	
	Stone	3,900	3,900	100	
	Tallahatchie	5,200	5,100	98	
	Tate	7,200	7,100	99	
	Tunica	2,500	2,500	100	
	Walthall	5,000	4,900	98	
	Wayne	7,000	6,900	99	
	Webster	3,800	3,700	97	
	Winston	7,000	6,900	99	
	Yazoo	8,700	8,600	99	
	MONTANA				
	Carbon	3,200	3,100	97	
	Carter	600	600	100	
	Chouteau	2,100	2,100	100	
	Custer	4,600	4,400	96	
	Fergus	4,600	4,400	96	
	Gallatin	19,500	18,900	97	
	Garfield	600	500	83	
	Glacier	3,900	3,700	95	
	Golden Valley	300	300	100	
	Granite	1,000	1,000	100	
	Hill	6,500	6,300	97	
	Jefferson	3,100	3,000	97	
	Lake	8,100	7,900	98	
	Lewis + Clark	19,100	18,500	97	
	Lincoln	6,800	6,600	97	
	Mc Cone	800	800	100	
	Madison	2,400	2,400	100	
	Mineral	1,300	1,300	100	
	Missoula	31,200	30,300	97	
Pondera	2,200	2,100	95		
Powder River	800	700	88		
Prairie	500	500	100		
Ravalli	10,100	9,800	97		
Richland	3,700	3,600	97		
Roosevelt	3,700	3,600	97		
Silver Bow	13,800	13,500	98		
Teton	2,400	2,300	96		
Wheatland	800	800	100		
Yellowstone	44,500	43,900	99		
NORTH CAROLINA					
Alamance	43,700	43,400	99		
Alexander	10,600	10,500	99		
Alleghany	3,900	3,800	97		
Avery	5,600	5,500	98		
Beaufort	16,500	16,300	99		
Bertie	7,400	7,300	99		
Bladen	10,800	10,600	98		
Columbus	18,700	18,400	98		
Currituck	5,300	5,200	98		
Davie	11,300	11,100	98		
Duplin	15,000	14,800	99		
Franklin	14,200	14,000	99		
Graham	2,800	2,800	100		
Granville	13,700	13,500	99		
Greene	5,400	5,300	98		
Guilford	141,000	140,200	99		
Harnett	26,200	25,900	99		
Hoke	7,700	7,600	99		
Hyde	2,100	2,000	95		

Georgia

**WTBS—(Continued)
(Arbitron Data Continued)**

Net Weekly Circulation	State County	Total Households	TV Households	%
NORTH CAROLINA				
Between 5-24%	Iredell	36,400	36,100	99
	Johnston	32,800	32,400	99
	Jones	3,500	3,500	100
	Lee	16,100	15,900	99
	Lenoir	22,000	21,800	99
	Lincoln	19,700	19,600	99
	Macon	10,100	9,900	98
	Madison	6,500	6,400	98
	Mitchell	5,900	5,800	98
	Moore	25,100	24,800	99
	Orange	37,900	37,400	99
	Pamlico	4,600	4,600	100
	Pender	11,900	11,700	98
	Perquimans	4,200	4,200	100
	Person	11,800	11,700	99
	Polk	6,200	6,100	98
	Randolph	42,700	42,300	99
	Robeson	36,900	36,300	98
	Rockingham	33,900	33,600	99
	Rowan	43,600	43,300	99
	Rutherford	22,600	22,400	99
	Sampson	17,700	17,500	99
	Stanly	20,100	19,900	99
	Stokes	14,500	14,400	99
	Surry	24,700	24,500	99
	Union	30,700	30,400	99
	Wake	178,300	176,900	99
	Warren	6,500	6,400	98
	Washington	5,100	5,000	98
	Wayne	38,500	38,100	99
	Yadkin	12,500	12,400	99
NORTH DAKOTA				
	Barnes	5,000	5,000	100
	Benson	2,400	2,400	100
	Billings	400	400	100
	Bottineau	3,100	3,100	100
	Burke	1,200	1,200	100
	Burleigh	23,100	22,900	99
	Cass	41,700	41,400	99
	Cavalier	2,300	2,200	96
	Dunn	1,400	1,400	100
	Eddy	1,200	1,200	100
	Emmons	1,800	1,800	100
	Grand Forks	25,900	25,700	99
	Grant	1,400	1,400	100
	Kidder	1,200	1,200	100
	La Moure	2,000	2,000	100
	Logan	1,100	1,100	100
	Mc Henry	2,500	2,500	100
	Mercer	3,400	3,300	97
	Mountrail	2,500	2,500	100
	Oliver	800	800	100
	Pembina	3,500	3,400	97
	Pierce	2,000	2,000	100
	Richland	6,500	6,400	98
	Sargent	1,700	1,700	100
	Sheridan	800	800	100
	Slope	300	300	100
	Stark	8,500	8,400	99
	Traill	3,300	3,300	100
	Walsh	5,100	5,000	98
NEBRASKA				
	Adams	11,500	11,400	99
	Antelope	3,000	2,900	97
	Arthur	200	200	100
	Blaine	300	300	100

**WTBS—(Continued)
(Arbitron Data Continued)**

Net Weekly Circulation	State County	Total Households	TV Households	%
Between 5-24%				
	Boone	2,500	2,500	100
	Boyd	1,100	1,100	100
	Burt	3,100	3,100	100
	Butler	3,300	3,200	97
	Cass	8,000	7,900	99
	Cedar	3,600	3,600	100
	Chase	1,700	1,700	100
	Clay	2,700	2,700	100
	Custer	4,800	4,700	98
	Dawson	7,700	7,600	99
	Deuel	900	900	100
	Dixon	2,300	2,300	100
	Dodge	13,600	13,500	99
	Douglas	163,400	162,100	99
	Franklin	1,600	1,600	100
	Frontier	1,200	1,200	100
	Gage	9,000	8,900	99
	Garfield	900	900	100
	Hamilton	3,200	3,200	100
	Harlan	1,600	1,600	100
	Hayes	500	500	100
	Hooker	300	300	100
	Howard	2,300	2,300	100
	Jefferson	3,600	3,600	100
	Kearney	2,500	2,500	100
	Knox	3,800	3,700	97
	Logan	300	300	100
	Mc Pherson	200	200	100
	Otoe	5,600	5,500	98
	Phelps	3,800	3,800	100
	Pierce	2,900	2,900	100
	Red Willow	4,700	4,600	98
	Seward	5,600	5,500	98
	Sherman	1,400	1,400	100
	Sioux	600	600	100
	Stanton	2,200	2,200	100
	Thomas	300	300	100
	Thurston	2,300	2,300	100
	Valley	2,100	2,100	100
	Washington	6,200	6,200	100
	Wayne	3,300	3,300	100
	Webster	1,700	1,700	100
	Wheeler	300	300	100
NEW HAMPSHIRE				
	Belknap	19,300	19,100	99
	Cheshire	27,000	26,300	97
	Coos	13,900	13,700	99
	Grafton	28,100	27,300	97
	Hillsborough	130,500	128,900	99
	Merrimack	46,400	45,600	98
	Rockingham	93,600	92,500	99
	Sullivan	15,300	14,900	97
NEW JERSEY				
	Bergen	307,700	305,900	99
	Burlington	140,500	139,400	99
	Camden	182,800	181,400	99
	Cumberland	47,300	46,700	99
	Essex	274,000	270,700	99
	Gloucester	81,300	80,700	99
	Hudson	205,200	202,900	99
	Hunterdon	39,300	38,800	99
	Mercer	119,200	117,700	99
	Middlesex	244,500	242,700	99
	Monmouth	203,800	201,800	99
	Morris	150,100	149,100	99
	Ocean	175,800	174,300	99
	Passaic	154,400	152,800	99

WTBS—(Continued)
(Arbitron Data Continued)

Net Weekly Circulation	State County	Total Households	TV Households	%
Between 5-24%	NEW JERSEY			
	Somerset	93,300	92,500	99
	Union	179,600	178,300	99
	Warren	34,700	34,200	99
	NEW MEXICO			
	Bernalillo	197,600	194,900	99
	Catron	1,000	900	90
	Chaves	20,800	20,500	99
	Cibola	7,300	7,200	99
	Dona Ana	48,100	46,700	97
	Grant	10,000	9,600	96
	Luna	7,100	6,900	97
	Mora	1,500	1,300	87
	Rio Arriba	11,900	11,200	94
	Sandoval	23,400	22,200	95
	Santa Fe	39,700	38,700	97
	Socorro	5,300	5,200	98
	Taos	9,000	8,300	92
	Union	1,600	1,500	94
	Valencia	16,300	16,100	99
	NEVADA			
	Clark	319,900	314,900	98
	Eureka	700	600	85
	Lander	2,400	2,300	94
	Lyon	8,400	8,100	96
	Mineral	2,500	2,400	96
	Nye South	4,000	3,700	94
	Washoe	108,100	105,800	98
	White Pine	3,400	3,300	97
	NEW YORK			
	Albany	116,700	115,000	99
	Allegany	17,000	16,600	98
	Bronx	427,000	421,200	99
	Cattaraugus	30,300	29,800	98
	Cayuga	29,300	28,800	98
	Chautauqua	53,300	52,500	98
	Chenango	19,600	19,300	98
	Clinton	29,600	29,300	99
	Columbia	24,000	23,600	98
	Cortland	17,300	17,000	98
	Dutchess	92,200	90,600	98
	Erie	376,400	372,600	99
	Franklin	16,400	16,000	98
	Genesee	21,800	21,600	99
	Hamilton	2,200	2,100	95
	Herkimer	25,000	24,600	98
	Kings	830,600	817,700	98
	Livingston	21,600	21,300	99
	Madison	23,800	23,500	99
	Monroe	273,600	270,300	99
	Montgomery	20,200	19,800	98
	Nassau	430,100	428,000	100
	New York	725,300	693,500	96
	Niagara	85,200	84,300	99
	Oneida West	34,200	33,700	99
	Onondaga	178,500	176,500	99
	Ontario	35,400	35,000	99
	Orleans	14,700	14,500	99
	Oswego	43,300	42,800	99
	Otsego	22,100	21,600	98
	Putnam	28,900	28,500	99
	Queens	722,400	715,900	99
	Rensselaer	58,000	57,100	98
	Richmond	133,700	132,600	99
	Rockland	84,900	83,900	99
	Saratoga	70,900	70,100	99
	Schoharie	11,500	11,300	98

WTBS—(Continued)
(Arbitron Data Continued)

Net Weekly Circulation	State County	Total Households	TV Households	%	
Between 5-24%	Schuyler	6,900	6,700	97	
	Seneca	12,200	12,100	99	
	Suffolk	439,500	435,700	99	
	Washington	20,800	20,500	99	
	Wayne	32,600	32,100	98	
	Westchester	321,100	317,900	99	
	Wyoming	14,100	14,000	99	
	Yates	8,600	8,400	98	
	OHIO				
	Adams	9,600	9,300	97	
	Ashland	17,400	17,200	99	
	Auglaize	16,400	16,200	99	
	Brown	12,900	12,600	98	
	Butler	107,500	106,500	99	
	Champaign	13,700	13,500	99	
	Clermont	54,800	54,300	99	
	Clinton	13,400	13,200	99	
Columbiana	40,900	40,400	99		
Coshocton	13,600	13,300	98		
Cuyahoga	558,600	553,400	99		
Darke	19,700	19,500	99		
Defiance	14,200	14,000	99		
Delaware	24,500	24,300	99		
Erie	29,100	28,800	99		
Fairfield	37,700	37,400	99		
Franklin	388,100	384,500	99		
Gallia	11,400	11,100	97		
Geauga	27,900	27,600	99		
Greene	49,400	48,900	99		
Hamilton	340,100	336,000	99		
Hancock	25,000	24,700	99		
Hardin	11,300	11,100	98		
Henry	10,500	10,400	99		
Holmes	9,600	9,200	96		
Huron	20,600	20,300	99		
Jefferson	30,800	30,500	99		
Knox	17,500	17,300	99		
Lake	81,300	80,900	100		
Licking	48,200	47,700	99		
Logan	16,400	16,200	99		
Lorain	96,100	95,300	99		
Lucas	178,800	177,300	99		
Madison	12,200	12,000	98		
Mahoning	100,500	99,600	99		
Medina	43,200	42,800	99		
Meigs	8,700	8,500	98		
Morrow	9,900	9,800	99		
Ottawa	15,300	15,200	99		
Paulding	7,400	7,300	99		
Pickaway	15,800	15,700	99		
Portage	49,800	49,400	99		
Preble	14,600	14,500	99		
Putnam	11,300	11,100	98		
Sandusky	22,600	22,400	99		
Seneca	21,400	21,200	99		
Shelby	16,000	15,800	99		
Stark	140,300	138,900	99		
Summit	201,700	200,100	99		
Union	11,500	11,300	98		
Van Wert	11,400	11,300	99		
Vinton	4,100	4,000	98		
Wayne	36,700	36,000	98		
Williams	14,100	13,900	99		
Wood	40,600	40,200	99		
Wyandot	8,200	8,100	99		
OKLAHOMA					
Atoka	4,500	4,500	100		

Georgia

WTBS—(Continued) (Arbitron Data Continued)

Net Weekly Circulation	State County	Total		TV Households %
		Households	Households	
Between 5-24%	OKLAHOMA			
	Caddo	10,800	10,700	99
	Cherokee	13,200	13,000	98
	Cleveland	66,800	66,200	99
	Coal	2,300	2,300	100
	Craig	5,200	5,100	98
	Creek	22,500	22,300	99
	Delaware	11,500	11,300	98
	Dewey	2,200	2,200	100
	Grady	15,500	15,300	99
	Harmon	1,400	1,400	100
	Haskell	4,300	4,200	98
	Hughes	5,200	5,200	100
	Jackson	10,400	10,300	99
	Jefferson	2,800	2,800	100
	Johnston	3,800	3,700	97
	Kingfisher	4,800	4,800	100
	Latimer	3,900	3,800	97
	Lincoln	10,900	10,800	99
	Love	3,000	3,000	100
	Mc Clain	8,400	8,400	100
	Mc Intosh	6,900	6,800	99
	Major	3,100	3,000	97
	Mayes	12,800	12,700	99
	Muskogee	25,300	25,000	99
	Noble	4,200	4,200	100
	Nowata	4,000	4,000	100
	Okluskee	4,100	4,000	98
	Oklahoma	239,000	237,500	99
	Okmulgee	13,900	13,800	99
	Osage	15,100	15,000	99
	Pawnee	6,100	6,000	98
	Pottawatomie	21,700	21,500	99
	Roger Mills	1,500	1,500	100
	Rogers	20,300	20,100	99
	Seminole	9,400	9,300	99
	Wagoner	17,500	17,300	99
	OREGON			
	Benton	26,800	25,200	94
	Clackamas	108,100	104,900	97
	Columbia	14,400	13,900	97
	Coos	24,700	23,000	93
Hamey	2,900	2,700	93	
Jackson	59,700	57,900	97	
Jefferson	5,000	4,800	96	
Josephine	26,300	24,900	95	
Lake	2,800	2,600	93	
Lane	113,000	109,200	97	
Linn	35,200	34,000	97	
Malheur	9,300	8,900	96	
Marion	86,200	83,000	96	
Morrow	2,800	2,600	93	
Multnomah	245,500	237,200	97	
Washington	126,600	124,000	98	
Wheeler	600	600	100	
Yamhill	23,400	22,400	96	
PENNSYLVANIA				
Adams	29,100	28,500	98	
Berks	130,700	128,800	99	
Bucks	198,400	196,800	99	
Carbon	22,600	22,300	98	
Chester	140,700	139,000	99	
Columbia	23,700	23,300	98	
Crawford	32,000	31,300	98	
Cumberland	75,700	74,500	98	
Delaware	203,900	202,500	99	
Erie	101,700	100,600	99	

WTBS—(Continued) (Arbitron Data Continued)

Net Weekly Circulation	State County	Total		TV Households %
		Households	Households	
Between 5-24%	Forest	1,900	1,900	100
	Franklin	46,700	45,400	97
	Fulton	5,300	5,100	96
	Greene	14,500	14,200	98
	Lackawanna	84,500	83,600	99
	Lancaster	158,100	153,500	97
	Mercer	45,300	44,600	98
	Monroe	36,800	36,200	98
	Montgomery	260,900	258,500	99
	Montour	6,600	6,400	97
	Northumberland	38,700	37,800	98
	Philadelphia	602,800	593,500	98
	Schuykill	60,400	59,300	98
	Wayne	15,400	14,900	97
	RHODE ISLAND			
	Bristol	17,700	17,600	99
	Kent	63,200	62,700	99
	Newport	33,000	32,600	99
	Providence	228,100	225,600	99
	Washington	40,500	39,900	99
	SOUTH CAROLINA			
	Allendale	3,800	3,700	97
	Bamberg	5,600	5,500	98
	Bamwell	7,200	7,100	99
	Calhoun	4,500	4,400	98
	Cherokee	16,900	16,700	99
	Chester	11,700	11,600	99
	Chesterfield	14,300	14,100	99
	Clarendon	9,800	9,500	97
	Colleton	12,400	12,100	98
	Dillon	10,100	9,900	98
	Fairfield	7,700	7,600	99
	Hampton	6,400	6,300	98
Jasper	5,500	5,400	98	
Kershaw	16,500	16,300	99	
Laurens	21,100	20,900	99	
Newberry	12,700	12,500	99	
Oconee	23,500	23,300	99	
Spartanburg	86,800	86,100	99	
Williamsburg	12,200	11,900	98	
SOUTH DAKOTA				
Aurora	1,100	1,100	100	
Bennett	1,100	1,100	100	
Butte	3,000	3,000	100	
Clark	1,700	1,700	100	
Clay	4,400	4,400	100	
Custer	2,400	2,300	96	
Davison	6,900	6,800	99	
Deuel	1,800	1,800	100	
Dewey	1,700	1,600	94	
Hamlin	1,900	1,900	100	
Hutchinson	3,200	3,100	97	
Kingsbury	2,300	2,300	100	
Marshall	1,900	1,900	100	
Mellette	700	700	100	
Miner	1,300	1,300	100	
Pennington	32,100	31,800	99	
Roberts	3,600	3,500	97	
Spink	3,000	3,000	100	
Todd	2,400	2,300	96	
Tripp	2,600	2,600	100	
Union	4,000	4,000	100	
Walworth	2,400	2,300	96	
TENNESSEE				
Benton	5,700	5,700	100	
Cannon	4,100	4,100	100	
Cheatham	10,200	10,100	99	

Georgia

WTBS—(Continued) (Arbitron Data Continued)

Net Weekly Circulation	State County	Total Households	TV Households Households	%	
Between 5-24%	TENNESSEE				
	Chester	4,700	4,700	100	
	Cocke	11,300	11,200	99	
	Crockett	5,200	5,200	100	
	Davidson	212,700	212,000	100	
	Decatur	4,200	4,200	100	
	Dickson	13,800	13,700	99	
	Fayette	8,700	8,600	99	
	Fentress	5,600	5,500	98	
	Grainger	6,500	6,400	98	
	Grundy	4,800	4,700	98	
	Hancock	2,500	2,500	100	
	Haywood	7,100	7,000	99	
	Henderson	8,700	8,600	99	
	Jackson	3,700	3,700	100	
	Jefferson	12,600	12,500	99	
	Johnson	5,400	5,300	98	
	Lauderdale	8,400	8,300	99	
	Lawrence	13,500	13,400	99	
	Lewis	3,700	3,700	100	
	Lincoln	11,100	11,000	99	
	Mc Nairy	9,000	8,900	99	
	Macon	6,300	6,300	100	
	Meigs	3,200	3,200	100	
	Monroe	11,600	11,500	99	
	Moore	1,800	1,800	100	
	Overton	6,900	6,800	99	
	Perry	2,500	2,500	100	
	Polk	5,100	5,100	100	
	Robertson	15,600	15,500	99	
	Shelby	310,200	308,700	100	
	Smith	5,400	5,400	100	
	Stewart	3,800	3,800	100	
	Sumner	39,000	38,800	99	
	Tipton	13,800	13,700	99	
	Trousdale	2,300	2,300	100	
	Union	5,200	5,100	98	
	Wayne	5,200	5,100	98	
	White	7,900	7,800	99	
	Williamson	30,200	30,000	99	
	Wilson	25,600	25,500	100	
	TEXAS				
	Aransas	7,100	7,000	99	
	Archer	3,000	3,000	100	
Armstrong	800	800	100		
Atascosa	10,400	10,200	98		
Bandera	4,600	4,600	100		
Baylor	1,900	1,900	100		
Bexar	429,800	425,700	99		
Bosque	6,200	6,100	98		
Brazoria	65,400	64,900	99		
Briscoe	800	800	100		
Brooks	2,700	2,700	100		
Burleson	5,200	5,100	98		
Burnet	9,400	9,300	99		
Caldwell	9,000	8,900	99		
Callahan	4,700	4,700	100		
Cameron	75,500	74,600	99		
Cass	11,400	11,300	99		
Castro	2,900	2,900	100		
Cherokee	15,200	14,900	98		
Childress	2,400	2,400	100		
Cochran	1,400	1,400	100		
Coleman	4,000	4,000	100		
Collin	106,000	105,000	99		
Colorado	6,900	6,800	99		
Comal	20,700	20,500	99		

WTBS—(Continued) (Arbitron Data Continued)

Net Weekly Circulation	State County	Total Households	TV Households Households	%
Between 5-24%	Cooke	12,100	12,000	99
	Crane	1,500	1,500	100
	Crosby	2,500	2,500	100
	Dallam	2,100	2,100	100
	Dallas	726,600	722,200	99
	Denton	111,900	111,000	99
	Donley	1,500	1,500	100
	Ellis	30,800	30,500	99
	El Paso	187,600	186,200	99
	Erath	11,300	11,200	99
	Falls	6,400	6,300	98
	Fannin	9,800	9,600	98
	Fayette	8,100	7,800	96
	Fisher	1,900	1,900	100
	Floyd	2,900	2,900	100
	Foard	700	700	100
	Fort Bend	76,800	75,900	99
	Franklin	3,000	2,900	97
	Freestone	6,000	5,900	98
	Galveston	82,700	82,000	99
	Gillespie	7,000	6,800	97
	Glasscock	500	500	100
	Goliad	2,300	2,200	98
	Gonzales	6,200	6,100	98
	Grimes	6,200	6,100	98
	Guadalupe	24,200	23,900	99
	Hall	1,600	1,600	100
	Hamilton	3,200	3,100	97
	Hardeman	2,100	2,100	100
	Harris	1,044,600	1,037,000	99
	Harrison	21,100	20,800	99
	Hartley	1,300	1,300	100
	Haskell	2,700	2,700	100
	Henderson	24,100	23,700	98
	Hidalgo	110,400	108,900	99
	Hockley	7,800	7,800	100
	Hood	12,500	12,400	99
	Hudspeth	900	900	100
	Jack	2,700	2,700	100
	Jackson	4,700	4,600	98
	Jasper	11,400	11,200	98
	Jim Wells	11,800	11,600	98
	Johnson	35,500	35,200	99
	Jones	6,100	6,000	98
	Kames	4,300	4,200	98
	Kerr	14,900	14,600	98
	Lamb	5,300	5,300	100
	Lampasas	5,200	5,100	98
	Lee	4,700	4,600	98
	Leon	5,000	4,900	98
Limestone	7,800	7,700	99	
Live Oak	3,500	3,400	97	
Llano	5,600	5,500	98	
Loving	100	100	100	
Lubbock	83,400	82,800	99	
Lynn	2,300	2,300	100	
Mc Lennan	71,300	70,700	99	
McMullen	300	300	100	
Madison	3,300	3,200	97	
Marion	4,000	3,900	98	
Martin	1,600	1,600	100	
Medina	9,600	9,400	98	
Milam	8,600	8,400	98	
Mills	1,800	1,800	100	
Montague	6,800	6,700	99	
Montgomery	67,000	66,000	99	
Nacogdoches	20,700	20,300	98	

Georgia

WTBS—(Continued) (Arbitron Data Continued)

Net Weekly Circulation	State County	Total Households	TV Households Households	%
Between 5-24%	TEXAS			
	Navarro	15,100	14,900	99
	Ochiltree	3,100	3,100	100
	Oldham	700	700	100
	Panola	8,400	8,300	99
	Parker	24,900	24,700	99
	Rains	2,900	2,900	100
	Red River	5,600	5,500	98
	Refugio	2,900	2,900	100
	Roberts	400	400	100
	Robertson	5,800	5,700	98
	Rockwall	9,900	9,800	99
	Rusk	16,500	16,300	99
	San Augustine	3,100	3,000	97
	San Jacinto	6,500	6,300	97
	Shelby	8,600	8,400	98
	Smith	58,600	58,000	99
	Sterling	500	500	100
	Stonewall	800	800	100
	Swisher	2,900	2,900	100
	Tarrant	465,600	462,800	99
	Taylor	43,600	43,300	99
	Terry	4,300	4,300	100
	Throckmorton	800	800	100
	Titus	8,600	8,500	99
	Trinity	4,800	4,700	98
	Tyler	6,200	6,100	98
	Upshur	11,500	11,300	98
	Van Zandt	14,900	14,700	99
	Waller	7,500	7,400	99
	Wharton	14,100	13,900	99
	Wood	11,900	11,700	98
	Young	6,900	6,800	99
	UTAH			
	Cache	21,300	20,800	98
	Davis	56,600	56,100	99
	Duchesne	3,600	3,500	97
	Emery	3,000	2,900	97
	Garfield	1,300	1,200	92
	Iron	6,300	6,000	95
	Millard	3,200	3,100	97
	Morgan	1,600	1,600	100
	Rich	500	500	100
	Salt Lake	248,700	245,600	99
	San Juan	3,400	3,200	94
	Sanpete	5,000	4,900	98
	Sevier	4,900	4,800	98
	Summit	5,700	5,600	98
	Tooele	8,700	8,600	99
	Uintah	6,600	6,400	97
	Utah	72,800	71,700	98
	Wayne	700	700	100
	Weber	54,600	54,000	99
	VIRGINIA			
	Amherst	9,900	9,800	99
	Appomattox	4,600	4,500	99
	Arlington	132,000	131,400	100
	Bedford	20,700	20,500	99
	Bland	2,200	2,100	95
	Botetourt	9,400	9,300	99
	Brunswick	5,500	5,400	98
	Buckingham	4,400	4,300	98
	Campbell	43,200	42,800	99
	Caroline	6,700	6,600	99
	Carroll	10,400	10,200	98
	Charles City	2,200	2,200	100
	Charlotte	4,300	4,200	98

WTBS—(Continued) (Arbitron Data Continued)

Net Weekly Circulation	State County	Total Households	TV Households Households	%
Between 5-24%	Craig	1,700	1,700	100
	Culpeper	10,200	10,100	99
	Dinwiddie	22,100	21,800	99
	Essex	3,300	3,200	97
	Fairfax	321,400	320,500	100
	Fauquier	17,700	17,500	99
	Fluvanna	4,800	4,700	98
	Franklin	15,100	14,900	99
	Frederick	27,000	26,800	99
	Gloucester	11,900	11,800	99
	Goochland	5,200	5,100	98
	Grayson	9,300	9,200	99
	Greene	3,900	3,800	97
	Halifax	13,400	13,200	99
	Hanover	24,300	24,000	99
	Isle Of Wight	9,500	9,400	99
	James City	18,000	17,800	99
	King And Queen	2,400	2,400	100
	King George	5,000	5,000	100
	King William	4,000	4,000	100
	Lancaster	4,700	4,600	98
	Loudoun	33,000	32,700	99
	Madison	4,200	4,100	98
	Mathews	3,700	3,700	100
	New Kent	4,000	4,000	100
	Northampton	5,100	5,000	98
	Northumberland	4,600	4,500	98
	Orange	8,400	8,300	99
	Powhatan	4,700	4,600	98
	Prince Edward	5,400	5,300	98
	Pulaski	13,300	13,200	99
	Rappahannock	2,600	2,600	100
	Shenandoah	12,800	12,700	99
	Southampton	9,100	9,000	99
	Sussex	3,800	3,700	97
	Westmoreland	6,300	6,200	98
	York	19,400	19,300	99
	Chesapeake City	56,400	56,000	99
	Portsmouth City	39,100	38,800	99
	Richmond City	84,600	84,000	99
	Suffolk City	19,200	18,900	99
	VERMONT			
	Addison	11,800	11,500	97
	Bennington	14,000	13,700	98
	Caledonia	10,700	10,500	98
	Chittenden	50,200	49,500	99
	Essex	2,500	2,500	100
	Franklin	14,800	14,600	99
	Lamoille	7,700	7,600	99
	Orange	9,600	9,400	98
	Orleans	8,900	8,800	99
	Windham	16,600	15,900	96
	Windsor	22,100	21,500	97
	WASHINGTON			
	Adams	4,600	4,500	98
	Asotin	7,000	6,800	97
	Benton	43,100	41,900	97
	Clark	93,700	91,500	98
	Columbia	1,600	1,500	94
	Grays Harbor	25,900	24,400	94
	Island	23,400	22,900	98
	Jefferson	9,200	8,800	96
	King	636,500	616,100	97
	Kitsap	73,900	72,200	98
	Kittitas East	8,400	8,000	95
	Mason	15,500	15,100	97
	Okanogan	12,900	12,200	95

Georgia

WTBS—(Continued) (Arbitron Data Continued)

Net Weekly Circulation	State County	Total Households	TV Households	%
Between 5-24%	WASHINGTON			
	Pend Oreille	3,400	3,300	97
	Pierce	223,400	218,200	98
	Skagit	32,000	30,900	97
	Snohomish	183,300	178,700	97
	Spokane	143,700	139,500	97
	Thurston	65,600	63,900	97
	Wahkiakum	1,300	1,200	92
	Walla Walla	17,700	16,700	94
	Whatcom	50,900	49,000	96
	Yakima	67,100	64,400	96
	WISCONSIN			
	Adams	6,200	6,000	97
	Barron	15,900	15,500	97
	Bayfield	5,700	5,600	98
	Brown	74,000	73,500	99
	Buffalo	5,200	5,100	98
	Burnett	5,400	5,300	98
	Calumet	12,100	12,000	99
	Chippewa	19,400	19,200	99
Clark	11,200	10,900	97	
Columbia	17,400	17,100	98	
Crawford	6,000	5,900	98	
Dane	146,500	144,000	98	
Dodge	27,200	26,800	99	
Door	10,300	10,200	99	
Douglas	16,600	16,400	99	
Dunn	12,500	12,300	98	
Eau Claire	32,100	31,600	98	
Fond Du Lac	33,200	32,800	99	
Grant	17,200	16,800	98	
Green	11,700	11,500	98	
Green Lake	7,300	7,200	99	
Iowa	7,600	7,500	99	
Jackson	6,300	6,200	98	
Jefferson	24,600	24,300	99	
Kenosha	48,000	47,600	99	
Kewaunee	6,900	6,800	99	
La Crosse	37,600	37,200	99	
Langlade	7,600	7,500	99	
Lincoln	10,400	10,300	99	
Manitowoc	30,200	30,000	99	
Marathon	42,300	41,900	99	
Marinette	15,900	15,800	99	
Marquette	5,000	4,900	98	
Milwaukee	375,000	371,300	99	
Monroe	13,600	13,300	98	
Oconto	11,600	11,400	98	
Oneida	12,900	12,600	98	
Outagamie	52,100	51,800	99	
Ozaukee	26,600	26,300	99	
Pepin	2,600	2,500	96	
Pierce	11,400	11,200	98	
Polk	13,500	13,300	99	
Portage	22,000	21,700	99	
Price	6,100	5,900	97	
Racine	64,400	64,000	99	
Rock	52,400	51,900	99	
Rusk	5,700	5,600	98	
Sauk	18,100	17,700	98	
Sawyer	5,800	5,600	97	
Shawano	14,100	13,900	99	
Sheboygan	39,200	38,900	99	
Taylor	6,800	6,700	99	
Trempealeau	9,600	9,400	98	
Vilas	7,500	7,300	97	
Walworth	27,600	27,300	99	

WTBS—(Continued) (Arbitron Data Continued)

Net Weekly Circulation	State County	Total Households	TV Households	%
Between 5-24%	Washburn	5,600	5,500	98
	Washington	34,100	33,800	99
	Waukesha	109,500	108,600	99
	Waupaca	17,400	17,200	99
	Waushara	7,900	7,800	99
	Wood	27,900	27,600	99
	WEST VIRGINIA			
	Clay	3,700	3,600	97
	Gilmer	2,700	2,700	100
	Grant	4,100	4,000	98
Hampshire	6,500	6,400	98	
Hardy	4,500	4,400	98	
Lewis	6,500	6,400	98	
Mason	9,700	9,600	99	
Morgan	5,100	5,000	98	
Preston	10,700	10,600	99	
Roane	5,800	5,700	98	
Summers	5,200	5,100	98	
WYOMING				
Converse	3,800	3,700	97	
Fremont	11,900	11,600	97	
Goshen	4,900	4,800	98	
Johnson	2,300	2,200	96	
Park	8,900	8,600	97	
Teton	5,000	4,800	96	

WALB-TV, Albany (Arbitron Data Continued)

Net Weekly Circulation	State County	Total Households	TV Households	%
Between 5-24%	GEORGIA			
	Appling	6,000	5,900	98
	Bacon	3,500	3,400	97
	Bleckley	3,800	3,700	97
	Pierce	5,000	4,900	98
	Stewart	2,000	1,900	95
	Wheeler	1,800	1,800	100

WAGA-TV, Atlanta (Arbitron Data Continued)

Net Weekly Circulation	State County	Total Households	TV Households	%
Between 25-49%	GEORGIA			
	Coffee	10,900	10,700	98
	Elbert	7,200	7,100	99
	Fannin	6,600	6,500	98
	Hancock	3,000	2,900	97
	Houston	33,700	33,500	99
	Monroe	6,100	6,000	98
	Peach	7,400	7,300	99
	Stephens	9,200	9,100	99
	Towns	2,900	2,900	100
	Washington	6,800	6,600	97
	Whitfield	27,700	27,500	99
	Between 5-24%	ALABAMA		
De Kalb		21,300	21,100	99
Randolph		7,700	7,600	99
GEORGIA				
Baldwin	12,400	12,200	98	

Georgia

WAGA-TV—(Continued) (Arbitron Data Continued)

Net Weekly Circulation	State County	Total		TV Households %
		Households	Households	
Between 5-24%	GEORGIA			
	Bibb	57,500	57,000	99
	Dade	4,700	4,700	100
	Franklin	6,600	6,500	98
	Grady	7,400	7,300	99
	Jones	7,600	7,500	99
	Lowndes	26,800	26,400	99
	Macon	4,400	4,300	98
	Murray	10,000	9,900	99
	Talbot	2,400	2,300	96
	Taliaferro	700	700	100
	Thomas	14,600	14,400	99
	Walker	22,100	21,900	99
	Wilkes	4,000	3,900	98
	NORTH CAROLINA			
	Cherokee	8,300	8,200	99
	TENNESSEE			
Polk	5,100	5,100	100	

WATL, Atlanta (Arbitron Data Continued)

Net Weekly Circulation	State County	Total		TV Households %
		Households	Households	
Between 5-24%	GEORGIA			
	Madison	8,000	7,900	99
	Meriwether	7,700	7,600	99
	Murray	10,000	9,900	99
	Oglethorpe	3,600	3,500	97
	Peach	7,400	7,300	99
	Rabun	4,800	4,700	98
	Towns	2,900	2,900	100
	Troup	20,700	20,400	99
	Union	5,000	4,900	98
	White	5,200	5,100	98
	NORTH CAROLINA			
	Clay	3,000	2,900	97

WGNX, Atlanta (Arbitron Data Continued)

Net Weekly Circulation	State County	Total		TV Households %
		Households	Households	
Between 25-49%	GEORGIA			
	Troup	20,700	20,400	99
	Upson	10,000	9,900	99
	Wilkinson	3,700	3,600	97
Between 5-24%	ALABAMA			
	Randolph	7,700	7,600	99
	GEORGIA			
	Elbert	7,200	7,100	99
	Hancock	3,000	2,900	97
	Haralson	8,500	8,400	99
	Hart	7,700	7,600	99
	Jones	7,600	7,500	99
	Lumpkin	5,300	5,200	98
	Meriwether	7,700	7,600	99
	Murray	10,000	9,900	99
	Oglethorpe	3,600	3,500	97
	Rabun	4,800	4,700	98
	Taylor	2,800	2,800	100

WGNX—(Continued) (Arbitron Data Continued)

Net Weekly Circulation	State County	Total		TV Households %
		Households	Households	
Between 5-24%	Towns	2,900	2,900	100
	Union	5,000	4,900	98
	Walker	22,100	21,900	99
	White	5,200	5,100	98

WSB-TV, Atlanta (Arbitron Data Continued)

Net Weekly Circulation	State County	Total		TV Households %
		Households	Households	
50% & Over	GEORGIA			
	Union	5,000	4,900	98
	Upson	10,000	9,900	99
	Walton	14,100	14,000	99
	White	5,200	5,100	98

Between 25-49%	ALABAMA			
	Calhoun	43,300	43,000	99
	Cherokee	7,700	7,600	99
	Cleburne	4,800	4,800	100
	Randolph	7,700	7,600	99

Between 5-24%	GEORGIA			
	Baldwin	12,400	12,200	98
	Bibb	57,500	57,000	99
	Fannin	6,600	6,500	98
	Heard	3,300	3,300	100
	Jones	7,600	7,500	99
	Monroe	6,100	6,000	98
	Murray	10,000	9,900	99
	Stephens	9,200	9,100	99
	Tift	12,400	12,200	98

Between 5-24%	NORTH CAROLINA			
	Cherokee	8,300	8,200	99
	Clay	3,000	2,900	97

Between 5-24%	ALABAMA			
	Etowah	38,800	38,600	99
	Talladega	26,500	26,300	99

Between 5-24%	GEORGIA			
	Ben Hill	6,000	5,900	98
	Berrien	5,300	5,200	98
	Coffee	10,900	10,700	98
	Colquitt	13,100	12,900	98
	Cook	4,800	4,700	98
	Crawford	3,100	3,000	97
	Crisp	7,300	7,200	99
	Dougherty	33,700	33,300	99
	Elbert	7,200	7,100	99
	Franklin	6,600	6,500	98
	Hart	7,700	7,600	99
	Houston	33,700	33,500	99
	Jeff Davis	4,400	4,300	98
	Laurens	14,800	14,500	98
	Lowndes	26,800	26,400	99
	Macon	4,400	4,300	98
	Peach	7,400	7,300	99
	Schley	1,300	1,300	100
	Sumter	10,500	10,300	98
	Talbot	2,400	2,300	96
	Taliaferro	700	700	100
	Taylor	2,800	2,800	100
Telfair	4,000	3,900	98	
Thomas	14,600	14,400	99	
Toombs	9,000	8,800	98	
Whitfield	27,700	27,500	99	
Wilkinson	3,700	3,600	97	

Georgia

WSB-TV—(Continued) (Arbitron Data Continued)

Net Weekly Circulation	State County	Total Households	TV Households Households	%
Between 5-24%	GEORGIA			
	Worth	7,100	7,000	99
	TENNESSEE			
	Polk	5,100	5,100	100

WXIA-TV, Atlanta (Arbitron Data Continued)

Net Weekly Circulation	State County	Total Households	TV Households Households	%	
50% & Over	GEORGIA				
	Rabun	4,800	4,700	98	
	Rockdale	20,000	19,800	99	
	Spalding	20,100	19,900	99	
	Towns	2,900	2,900	100	
	Troup	20,700	20,400	99	
	Upson	10,000	9,900	99	
	Walton	14,100	14,000	99	
	White	5,200	5,100	98	
	Between 25-49%	GEORGIA			
Banks		4,000	3,900	97	
Bibb		57,500	57,000	99	
Bleckley		3,800	3,700	97	
Elbert		7,200	7,100	99	
Gilmer		5,300	5,200	98	
Houston		33,700	33,500	99	
Madison		8,000	7,900	99	
Oglethorpe		3,600	3,500	97	
Pulaski		3,100	3,000	97	
Stephens		9,200	9,100	99	
Taliaferro		700	700	100	
Union		5,000	4,900	98	
Whitfield		27,700	27,500	99	
Wilkes		4,000	3,900	98	
NORTH CAROLINA					
Clay		3,000	2,900	97	
Between 5-24%		ALABAMA			
		Clay	5,000	5,000	100
	Cleburne	4,800	4,800	100	
	Randolph	7,700	7,600	99	
	ARKANSAS				
	Izard	4,800	4,600	96	
	Polk	7,000	6,800	97	
	Searcy	3,100	3,000	97	
	CALIFORNIA				
	Alpine	500	400	89	
	Modoc	3,800	3,600	93	
	COLORADO				
	Eagle	8,800	8,400	95	
	Kit Carson	2,800	2,700	96	
	FLORIDA				
	Dixie	4,100	4,000	98	
	Gilchrist	3,500	3,500	100	
	Levy	10,500	10,200	97	
	Suwannee	10,400	10,200	98	
	Taylor	6,500	6,400	98	
	GEORGIA				
	Atkinson	2,200	2,100	95	
	Bacon	3,500	3,400	97	
Baldwin	12,400	12,200	98		
Ben Hill	6,000	5,900	98		
Coffee	10,900	10,700	98		
Crawford	3,100	3,000	97		
Dade	4,700	4,700	100		

WXIA-TV—(Continued) (Arbitron Data Continued)

Net Weekly Circulation	State County	Total Households	TV Households Households	%
Between 5-24%	Franklin	6,600	6,500	98
	Glynn	24,600	24,400	99
	Hart	7,700	7,600	99
	Jeff Davis	4,400	4,300	98
	Jones	7,600	7,500	99
	Laurens	14,800	14,500	98
	Lowndes	26,800	26,400	99
	Mc Intosh	3,300	3,200	97
	Macon	4,400	4,300	98
	Murray	10,000	9,900	99
	Peach	7,400	7,300	99
	Telfair	4,000	3,900	98
	Terrell	3,700	3,600	97
	Thomas	14,600	14,400	99
	Toombs	9,000	8,800	98
	Twiggs	3,300	3,200	97
	Ware	12,900	12,700	98
	Wilkinson	3,700	3,600	97
	IOWA			
	Palo Alto	4,000	3,900	98
	IOAHO			
	Teton	1,100	1,100	100
	INOIANA			
	Warren	3,000	2,900	97
	KANSAS			
	Cheyenne	1,400	1,400	100
	Edwards	1,600	1,600	100
	Franklin	8,400	8,300	99
	Greeley	700	700	100
	Lincoln	1,500	1,500	100
	Washington	2,800	2,700	96
	KENTUCKY			
	Adair	5,800	5,700	98
	Clinton	3,600	3,600	100
	Grayson	8,200	8,100	99
	MICHIGAN			
	Baraga	3,100	3,000	97
	Gogebic	7,300	7,200	99
Keweenaw	800	800	100	
Montmorency	3,700	3,600	97	
Oscoda	3,400	3,300	97	
MINNESOTA				
Cook	1,600	1,600	100	
MISSOURI				
Mercer	1,500	1,500	100	
Reynolds	2,500	2,400	96	
MISSISSIPPI				
Newton	7,300	7,200	99	
Yazoo	8,700	8,600	99	
MONTANA				
Daniels	900	900	100	
Mc Cone	800	800	100	
Powder River	800	700	88	
NORTH CAROLINA				
Camden	2,200	2,200	100	
Cherokee	8,300	8,200	99	
Jackson	9,900	9,700	98	
Swain	4,200	4,100	98	
NORTH OAKOTA				
Towner	1,400	1,400	100	
NEBRASKA				
Blaine	300	300	100	
Boyd	1,100	1,100	100	
Gage	9,000	8,900	99	
Garden	1,000	1,000	100	
Hitchcock	1,500	1,500	100	
Loup	300	300	100	

Georgia

**WXIA-TV—(Continued)
(Arbitron Data Continued)**

Net Weekly Circulation	State County	Total Households	TV Households	%
Between 5-24%	NEBRASKA			
	Thayer	2,700	2,700	100
	NEW HAMPSHIRE			
	Coos	13,900	13,700	99
	NEW MEXICO			
	Eddy	17,400	17,100	98
	Harding	400	400	100
	NEW YORK			
	Hamilton	2,200	2,100	95
	Sullivan	25,300	24,600	97
	OKLAHOMA			
	Woods	3,700	3,700	100
	Woodward	6,700	6,600	99
	PENNSYLVANIA			
	Potter	6,300	6,100	97
	SOUTH DAKOTA			
	Clark	1,700	1,700	100
	TENNESSEE			
	Henderson	8,700	8,600	99
	Macon	6,300	6,300	100
	Perry	2,500	2,500	100
	TEXAS			
	Coke	1,400	1,400	100
	Edwards	800	800	100
	Irion	600	600	100
	Jeff Davis	800	800	100
	Kerr	14,900	14,600	98
	Kimble	1,600	1,500	94
	King	100	100	100
	Mc Culloch	3,500	3,400	97
	Martin	1,600	1,600	100
	Red River	5,600	5,500	98
	Sutton	1,400	1,400	100
Terrell	500	500	100	
Zavala	3,400	3,300	97	
UTAH				
Duchesne	3,600	3,500	97	

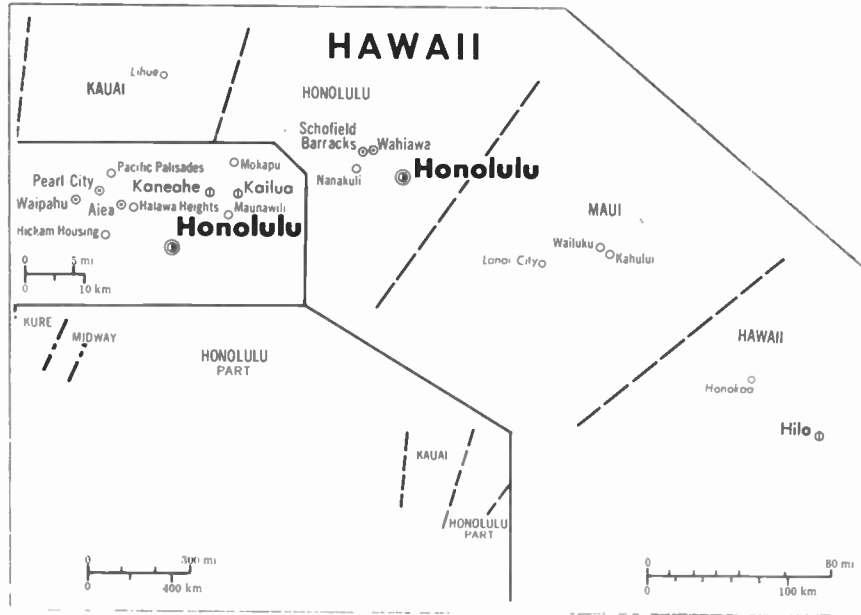
**WXIA-TV—(Continued)
(Arbitron Data Continued)**

Net Weekly Circulation	State County	Total Households	TV Households	%
Between 5-24%	VIRGINIA			
	Culpeper	10,200	10,100	99
	Greene	3,900	3,800	97
	Nelson	4,900	4,800	98
	Northumberland	4,600	4,500	98
	Patrick	6,900	6,800	99
	Warren	10,400	10,300	99
	VERMONT			
	Essex	2,500	2,500	100
	WASHINGTON			
	Lincoln	3,600	3,500	97
	WISCONSIN			
	Richland	6,600	6,500	98
	Washburn	5,600	5,500	98
	WEST VIRGINIA			
	Hampshire	6,500	6,400	98
	Pendleton	3,100	3,000	97
	WYOMING			
	Johnson	2,300	2,200	96

**WTVM, Columbus
(Arbitron Data Continued)**

Net Weekly Circulation	State County	Total Households	TV Households	%
Between 5-24%	GEORGIA			
	Decatur	9,000	8,900	99
	Dodge	6,400	6,300	98
	Heard	3,300	3,300	100
	Houston	33,700	33,500	99
	Monroe	6,100	6,000	98
	Tift	12,400	12,200	98
	Wilcox	2,500	2,500	100
	Wilkinson	3,700	3,600	97

Hawaii



Market	Arbitron ADI TV Households	Rank	Market Area Commercial TV Stations
Hilo	*	*	KGMD-TV (9), KHAW-TV (11), KHBC-TV (2), KHVO (13), KWHH (14)
Honolulu	*	*	KBFD (32), KPVE (5), KGMB (9), KIKU (20), KHNL (13), KHON-TV (2), KITV (4), KOBN (26), KWHE (14)
Kailua-Kona	*	*	KLEI (6)
Wailuku	*	*	KAI-TV (7), KGMV (3), KMAU (12), KOGG (15), KWHM (21)

*** ARBITRON DOES NOT HAVE WEEKLY CIRCULATION DATA FOR HAWAII.**

Hawaii Station Totals as of November 1, 1993

	VHF	UHF	TOTAL
Commercial Television Stations	13	7	20
Educational Television Stations	2	0	2
	15	7	22

Hawaii—Hilo

KGMD-TV

Ch. 9

(Satellite of KGMB, Honolulu)

Network Service: CBS.

Licensee: Lee Enterprises Inc., 400 Putnam Bldg., 215 N. Main St, Davenport, IA 52801-1924.

Studio: See KGMB, Honolulu.

Telephone: 808-935-6221.

Technical Facilities: Channel No. 9 (186-192 MHz). Authorized power: 9.68-kw visual, 1.71-kw aural. Antenna: Minus 290-ft. above av. terrain, 258-ft. above ground, 1120-ft. above sea level.

Latitude	19°	43'	00"
Longitude	155°	08'	13"

Transmitter: 58 Manaolana Place.

Ownership: Lee Enterprises Inc. (Group Owner).

Began Operation: May 15, 1955.

Represented (sales): Katz Television.

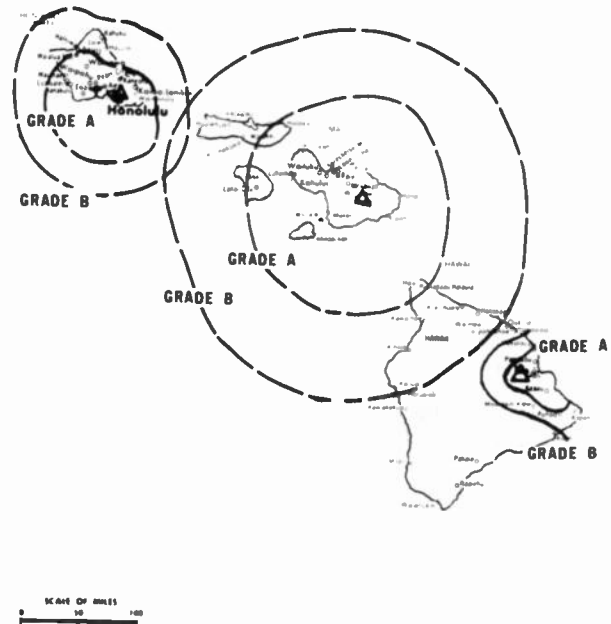
Represented (legal): Watanabe, Ing, Kawashima.

Personnel:

Oick Grimm, General Manager.

Rates: Sold in combination with KGMB, Honolulu & KGMV, Wailuku with rates applying to simultaneous telecasts on all three stations.

NETWORK BASE HOURLY RATE: Bonus to KGMB, Honolulu.



City of License: Hilo.

Hawaii—Hilo

KHAW-TV

Ch. 11

(Satellite of KHON-TV, Honolulu)

Network Service: NBC.

Licensee: BBC License Subsidiary, 980 N. Michigan Ave., Suite 1200, Chicago, IL 60611.

Studio: See KHON-TV, Honolulu.

Telephone: 808-531-8585.

Technical Facilities: Channel No. 11 (198-204 MHz). Authorized power: 2.09-kw visual, 0.27-kw aural. Antenna: Minus 823-ft. above av. terrain, 80-ft. above ground, 90-ft. above sea level.

Latitude	19°	43'	56"
Longitude	155°	04'	09"

Transmitter: Naniloa Hotel, Hilo.

News Services: AP, CNN.

Ownership: Bumham Broadcasting Co. (Group Owner).

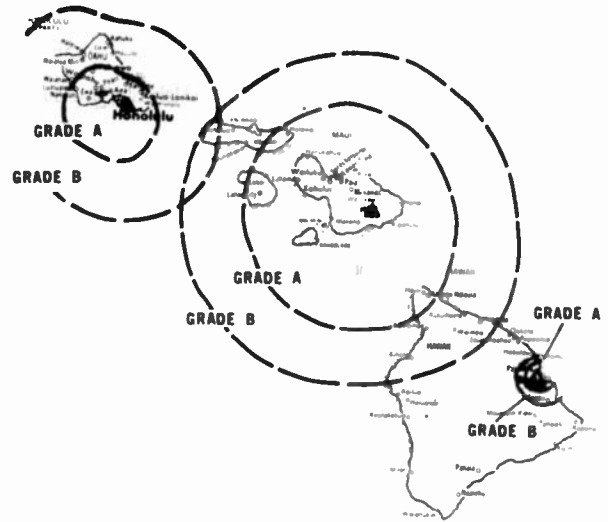
Began Operation: November 27, 1961.

Represented (sales): Harrington, Righter & Parsons Inc.

Personnel:

See KHON-TV, Honolulu.

Rates: Sold in combination with KHON-TV, Honolulu & KAI-TV Waikiki with rates applying to simultaneous telecasts on all stations.



KHAW-TV BPCT-3246 Granted 10/17/63

© American Map Corp., No. 14244

City of License: Hilo.

Hawaii—Hilo

KHBC-TV

Ch. 2

(Satellite of KHNL, Honolulu)

Network Service: Fox.

Licensee: King Bcstg. Co.

Studio: See KHNL, Honolulu.

Telephone: 808-935-8289.

Technical Facilities: Channel No. 2 (54-60 MHz). Authorized power: 2.31-kw max. visual, 0.23-kw max. aural. Antenna: Minus 574-ft. above av. terrain, 142-ft. above ground, 148-ft. above sea level.

Latitude	19°	43'	51"
Longitude	155°	04'	11"

Transmitter: 71 Banyan Dr., Hilo Hawaiian Hotel, Hilo.

News Service: CNN.

Ownership: Providence Journal Broadcasting Corp. (Group Owner).

Began Operation: August 22, 1983. Sale to Hilo Bcstg. (Marvin Chupack, et al.) by Trustee in Bankruptcy approved by FCC Jan. 31, 1986. Began operation as KHBC-TV April 14, 1986. Sale to Kona-Hilo Bcstg. approved by FCC April 24, 1987. FCC approved sale to King Bcstg. October 18, 1988. Sale to present owner approved August 27, 1991 (Television Digest, Vol. 31:9, 29).

Represented (sales): Blair Television.

Personnel:

See KHNL, Honolulu.

Rates: Sold in combination with KHNL, Honolulu.



KHBC-TV BMPCT-830316KE Granted 5/27/83

© American Map Corp., No. 14244

City of License: Hilo.

Hawaii—Hilo

KHVO

Ch. 13

(Satellite of KITV, Honolulu)

Network Service: ABC.

Licensee: Michael L. Eskridge, Operating Agent, 1355 Piccard Dr., Suite 350, Rockville, MD 20850.

Studio: See KITV, Honolulu.

Telephone: 808-935-8289.

Technical Facilities: Channel No. 13 (210-216 MHz). Authorized power: 4.68-kw visual, 1.59-kw aural. Antenna: Minus 823-ft. above av. terrain, 80-ft. above ground, 90-ft. above sea level.

Latitude	19°	43'	57"
Longitude	155°	04'	04"

Transmitter: Nanihoa Hotel, Hilo.

Ownership: Michael Eskridge, Operating Agent.

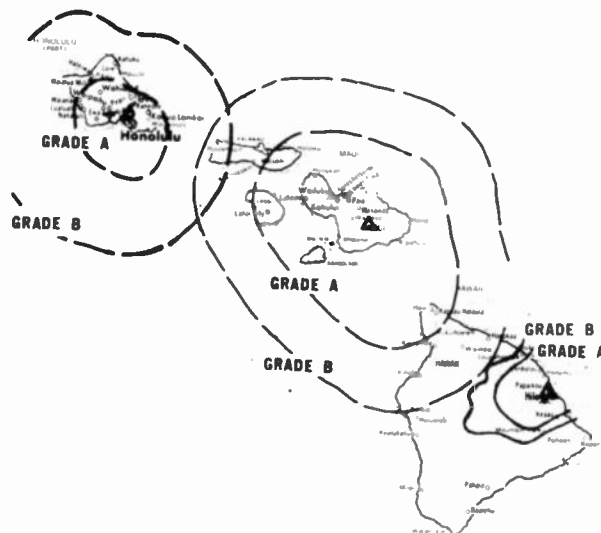
Began Operation: May 15, 1960. Assignment of license from Tak Communications, Debtor-in-Possession to current licensee granted by FCC Jan. 27, 1993.

Represented (sales): Seltel Inc.

Represented (legal): Dow, Lohnes & Albertson.

Personnel:

Alfred Pacheco, Chief Engineer.
See KITV, Honolulu.



KHVO BPCT-3077 Granted 9/6/62

© American Map Corp., No. 14244

Rates: Sold in combination with KITV, Honolulu.

City of License: Hilo.

Hawaii—Hilo

KWHH

Ch. 14

(Satellite of KWHE, Honolulu, HI)

Network Service: None, independent.

Licensee: Le Sea Bcstg. Corp., 1188 Bishop St., Suite 502, Honolulu, HI 96813.

Studio: 81 Likeke St., Hilo, HI 96720.

Telephone: 808-538-1414.

Technical Facilities: Channel No. 14 (470-476 MHz). Authorized power: 13.7-kw max. visual. Antenna: Minus 557-ft. above av. terrain, 144-ft. above ground, 151-ft. above sea level.

Latitude	19°	43'	51"
Longitude	155°	04'	11"

Transmitter: 71 Banyan Dr., Hilo.

Ownership: Le Sea Broadcasting Co. (Group Owner).

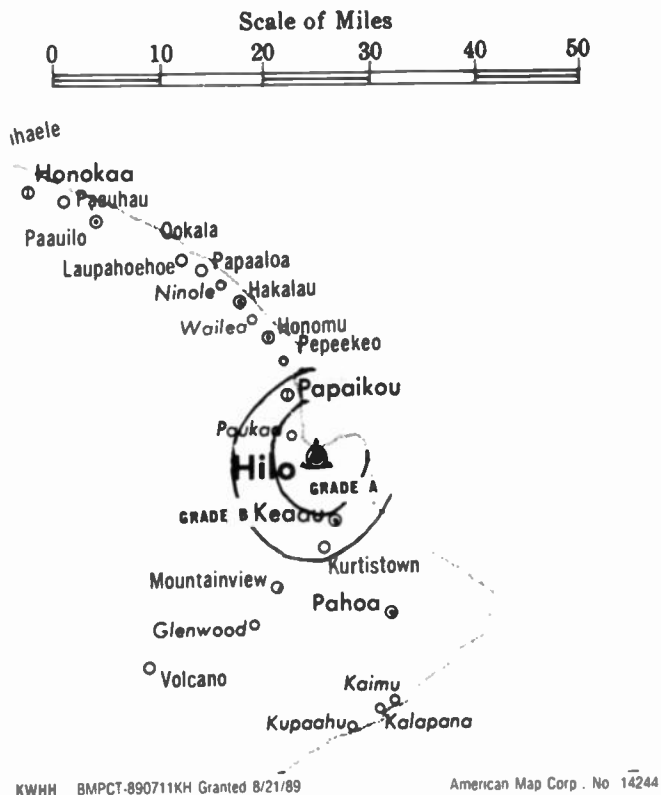
Began Operation: October 1, 1989.

Represented (legal): Fletcher, Heald & Hildreth.

Personnel:

See KWHE, Honolulu.

Rates: On request.



City of License: Hilo.

Hawaii—Honolulu

KBFD

Ch. 32

Network Service: None, independent.

Licensee: The Allen Bcstg. Corp., 1188 Bishop St., Penthouse One, Honolulu, HI 96813.

Studio: 1188 Bishop St., Penthouse One, Honolulu, HI 96813.

Telephone: 808-521-8066. **Fax:** 808-521-5233.

Technical Facilities: Channel No. 32 (578-584 MHz). Authorized power: 145-kw max. visual, 14.5-kw max. aural. Antenna: Directional, 424-ft. above av. terrain, 390-ft. above ground, 413-ft. above sea level.

Latitude	21°	18'	49"
Longitude	157°	51'	43"

Transmitter: 1188 Bishop St.

Ownership: The Allen Bcstg. Corp.

Began Operation: March 24, 1986.

Represented (engineering): Comsearch Inc.

Personnel:

Kea Sung Chung, President & General Manager.

Jay Chung, Station Manager.

N. K. Kim, Local Sales Manager.

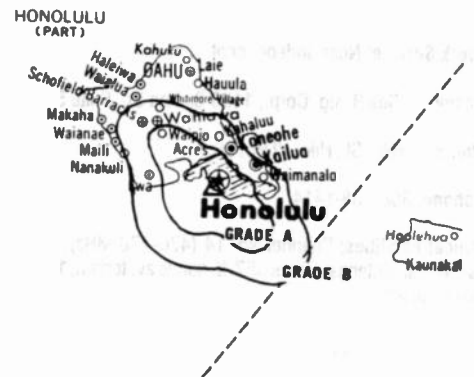
David Moore, Chief Engineer.

Yun Hee Chung, Program Director.

June Ho Chung, Business Manager.

Highest 30 Sec. Rate: \$250.

HAWAII



SCALE OF MILES



KBFD BMPCT—851024KG Granted 11/27/85

© American Map Corp., No. 14244

City of License: Honolulu.

Hawaii—Honolulu

KFVE Ch. 5

Network Service: None, independent.

Licensee: KFVE Joint Venture, 150-B Puuhale Rd., Honolulu, HI 96819-2282.

Studio: 150-B Puuhale Rd., Honolulu, HI 96819-2282.

Telephone: 808-842-5555. Fax: 808-842-4594.

Technical Facilities: Channel No. 5 (76-82 MHz). Authorized power: 95.5-kw max. visual, 9.6-kw max. aural. Antenna: Circularly polarized, 2064-ft. above av. terrain, 161-ft. above ground, 2641-ft. above sea level.

Latitude	21°	24'	03"
Longitude	158°	06'	10"

Transmitter: 3-mi. NE of Nanakuli on Palehua Rd.

Multichannel TV Sound: Stereo only.

Satellite Earth Station: Harris, 6.1-meter C-band.

Ownership: KFVE Joint Venture.

Began Operation: February 7, 1988.

Represented (sales): Blair Television.

Represented (legal): Brown, Finn & Nietert, Chartered.

Represented (engineering): Lohnes & Culver.

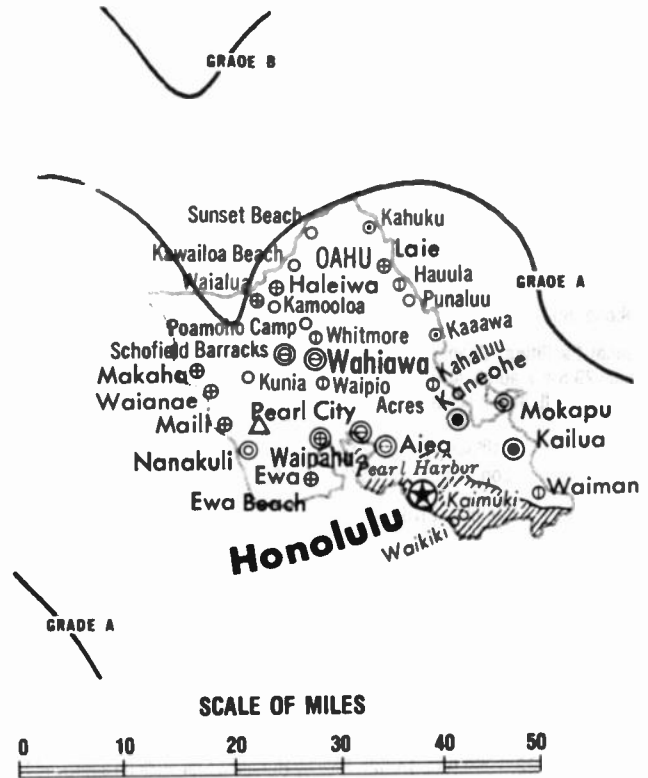
Personnel:

Donna Kam, General Manager.

John Fink, Sales Manager.

Keith Kaneshiro, Chief Engineer.

Rates: On request.



KFVE BPCT-880920KF Granted 3/13/89

© American Map Corp., No. 14244

City of License: Honolulu.

Hawaii—Honolulu

KGMB

Ch. 9

(Also operates satellite KGMD-TV, Hilo and semi-satellite KGMV, Wailuku)

Network Service: CBS.

Licensee: Lee Enterprises Inc., 400 Putnam Bldg., 215 N. Main St, Davenport, IA 52801-1924.

Studio: 1534 Kapiolani Blvd., Honolulu, HI 96814.

Telephone: 808-973-5462. **Fax:** 808-941-8153.

Technical Facilities: Channel No. 9 (186-192 MHz). Authorized power: 209-kw visual, 29.5-kw aural. Antenna: Minus 170-ft. above av. terrain, 436-ft. above ground, 441-ft. above sea level.

Latitude	21°	17'	45.70"
Longitude	157°	50'	35.70"

Transmitter: 1534 Kapiolani Blvd.

Satellite Earth Stations: Scientific-Allanta, 10-meter C-band; Cosmos, 4.5-meter C-band; Strato Vision, 4.5-meter C-band; Scientific-Atlanta receivers.

News Service: AP.

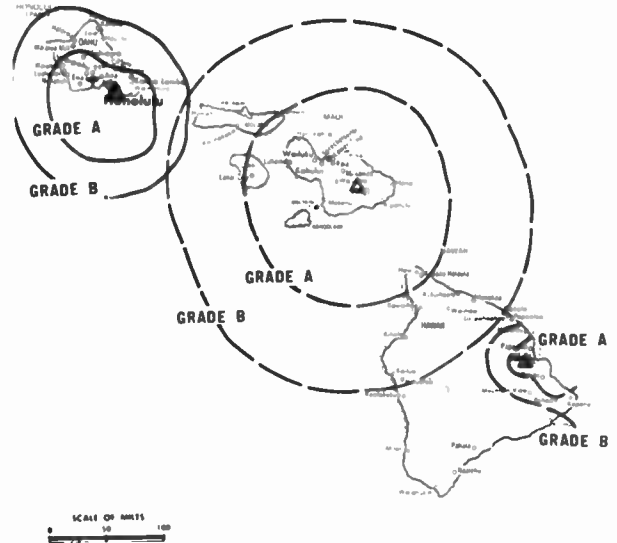
Ownership: Lee Enterprises Inc. (Group Owner).

Began Operation: December 1, 1952. Sale of Consolidated Amusement Corp. and its 75.45% interest to Hialand Development Corp. approved Dec. 3, 1958 by FCC (Television Digest, Vol. 14:40, 41, 46). Sale of 75.45% to Honolulu Star-Bulletin approved Dec. 22, 1959 (Vol. 15:52). Sale by Honolulu Star-Bulletin approved May 5, 1965 (Vol. 4:42, 5:19). Transfer of control from the Standard Corp. to the Heftels approved Oct. 1, 1972. Sale to present owner by the Heftels approved by FCC Jan. 27, 1977 (Vol. 16:37).

Represented (sales): Katz Continental Television.

Personnel:

Dick Grimm, General Manager.
Bob Bowen, Local Sales Manager.
Tim Diedrich, National Sales Manager.
Patrick Dennis, News Director.
Bob Turner, Program Director.
Rodney Shimabukuro, Chief Engineer.
Robert Pennybacker, Promotion Director.



KGMB BPT-3610 Granted 10/19/65

© American Map Corp., 14234

Bryan Kam, Business Manager.
James Ooney, Director, Community Affairs/Human Resources.
Nick Carter, Production Manager.

Highest 30 Sec. Rate: \$1400.

NETWORK BASE HOURLY RATE: \$700.

Note: Above rates include satellite operation of KGMD-TV, Hilo; KGMV, Wailuku & translators K69BZ Lihue & K57BI Waimea.

City of License: Honolulu.

Hawaii—Honolulu

KHNL

Ch. 13

(Operates satellites KHBC-TV, Hilo & KOGG, Wailuku)

Network Service: Fox.

Licensee: King Broadcasting Co.

Studio: 150-B Puuhale Rd., Honolulu, HI 96819.

Telephone: 808-847-3246. **Fax:** 808-845-3616.

Technical Facilities: Channel No. 13 (210-216 MHz). Authorized power: 316-kw visual, 46.8-kw aural. Antenna: 22-ft. above av. terrain, 500-ft. above ground, 505-ft. above sea level.

Latitude	21°	17'	09.00"
Longitude	157°	50'	18.50"

Transmitter: 2005 Kalia Rd., Honolulu.

Satellite Earth Stations: Microdyne, 11-meter C-band; Scientific-Atlanta, 10-meter C-band; Scientific-Atlanta receivers.

News Service: UPI.

Ownership: Providence Journal Broadcasting Corp. (Group Owner).

Began Operation: July 4, 1962. Sale by Hawaiian Paradise Park Corp. approved by FCC Sept. 21, 1967. Sale to Mid-Pacific Television Assoc. by Richard Eaton approved by FCC Nov. 28, 1979. FCC approved sale to King Bcstg. Co. May 5, 1986. Sale to present owner approved August 27, 1991 (Television Digest, Vol. 30:35; 31:9, 29).

Represented (sales): Blair Television.

Represented (legal): Fletcher, Heald & Hildreth.

Represented (engineering): Hammett & Edison Inc.

Personnel:

Douglas Armstrong, General Manager.

John L. Fink, General Sales Manager.

Michael Langley, Marketing Director.

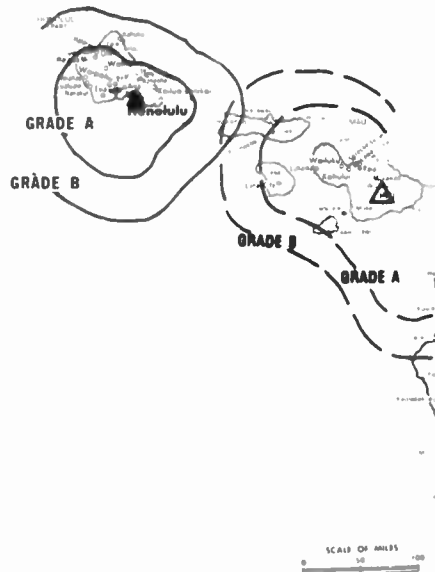
Keith Aotaki, Chief Engineer.

Daniel Schmidt, Program Director.

Sheldon Lee, Business Manager.

Michael Ainsworth, Creative Director.

Highest 30 Sec. Rate: \$600.



KHNL RPCT—810522KH Granted 6/15/81

© American Map Corp., No. 14244

City of License: Honolulu.

**There is no more visible place for your
advertising message than the pages of
the
Television & Cable Factbook**

Hawaii—Honolulu

KHON-TV

Ch. 2

(Also operates satellites KAIL-TV, Wailuku & KHAW-TV, Hilo)

Network Service: NBC.

Licensee: BBC License Subsidiary, 980 N. Michigan Ave., Suite 1200, Chicago, IL 60611.

Studio: 1170 Auahi St., Honolulu, HI 96814.

Business Office: 1116 Auahi St., Honolulu, HI 96814.

Telephone: 808-531-8585. **Fax:** 808-533-1785.

Technical Facilities: Channel No. 2 (54-60 MHz). Authorized power: 100-kw visual, 20-kw aural. Antenna: 60-ft. above av. terrain, 500-ft. above ground, 506-ft. above sea level.

Latitude	21°	17'	39"
Longitude	157°	50'	18"

Transmitter: Century Center, 1750 Kalakaua Ave.

Multichannel TV Sound: Stereo only.

Satellite Earth Station: Harris, 6.1-meter C-band; Harris receivers.

News Services: AP, CNN.

Ownership: Burnham Broadcasting Co. (Group Owner).

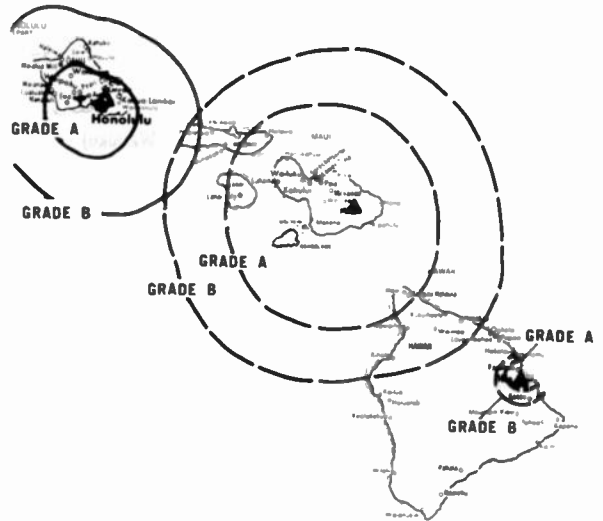
Began Operation: December 15, 1952. Sale to present owners by Des Moines Register & Tribune approved by FCC Aug. 23, 1985 (*Television Digest*, Vol. 25:6). Previously, merger of Des Moines Register & Tribune Co. with McCoy Bcstg. Co. approved by FCC March 8, 1979. Sale to McCoy by Pacific & Southern Co. Inc. approved Jan. 17, 1973. Previously, merger with Jupiter Bcstg. of Georgia, surviving corp., later known as Pacific & Southern Bcstg. Co. Inc., approved Nov. 15, 1967 (Vol. 7:47). Assignment to Pacific & Southern Co. Inc. approved Dec. 15, 1967. Previous sale by co-owners Advertising Publishing Co. Ltd. & John D. Keating approved April 28, 1965 (Vol. 4:42). Sale to Advertiser Publishing Co. Ltd. and Island Bcstg. Co. by Herbert Richards approved by FCC June, 1953 (Vol. 9:26).

Represented (sales): Harrington, Righter & Parsons Inc.

Represented (legal): Fisher, Wayland, Cooper & Leader.

Personnel:

Michael A. Rosenberg, President & General Manager.
Steve Hiramoto, Vice President, Marketing.



SCALE OF MILES
0 50 100

KHON-TV HPT-T-4966 Granted 7/13/77

© American Map Corp., 14244

Greg Johnson, Director of Engineering.
Kent Baker, News Director.
Alan L. Hoffman, Program Manager.
Linda Brock, Promotion Director.
Katherine A. Bustillos, Business Manager.
Jim McCormick, Production & Operations Director.
Jack Kellner, Director, Community Affairs.

Highest 30 Sec. Rate: \$2000.

NETWORK BASE HOURLY RATE: \$525.

City of License: Honolulu.

Hawaii—Honolulu

KIKU

(formerly KHAI-TV)

Ch. 20

Network Service: None, independent.

Licensee: KHLS Inc., 2369 S. Beverly Glen Blvd., No. 304, Los Angeles, CA 90064.

Studio: 197 Sand Island Access Rd., No. 2021, Honolulu, HI 96819.

Telephone: 808-847-2021. **Fax:** 808-841-3326.

Technical Facilities: Channel No. 20 (506-512 MHz). Authorized power: 467-kw max. visual. Antenna: 2041-ft. above av. terrain, 223-ft. above ground, 2523-ft. above sea level.

Latitude	21°	23'	51"
Longitude	158°	06'	01"

Transmitter: Paikea Ridge, 0.2-mi. SE of Palehua.

Ownership: International Channel Network. (Group Owner).

Began Operation: December 30, 1983. Sale to Honolulu Family TV approved by FCC Jan. 18, 1985. Sale to present owner by Media Central Inc., et al., approved Aug. 24, 1989.

Represented (sales): Asian Television Sales.


Represented (legal): Leventhal, Senter & Lerman.

Represented (engineering): Hammett & Edison Inc.

Personnel:

Donald Metzger, General Manager.
Sharon Kanaley, General Sales Manager.
Joyce Wong, Local Sales Manager.
Henry A. Kaul, Chief Engineer.
Emiko Takada, Program Director.
Clifford Inn, Promotion Director.
Danielle Amory, Business Manager.

Highest 30 Sec. Rate: \$175.



KIKU 8PCT-910129KK Granted 5/31/91

© American Map Corp., No. 14244

City of License: Honolulu.

**THIS DATA IS AVAILABLE ON TAPE OR DISKETTE
FOR USE ON YOUR OWN COMPUTER
OR AS CUSTOMIZED REPORTS**

Call Lynn Levine
or Karen Fahle
202-872-9200

Hawaii—Honolulu

KITV

Ch. 4

(Rebroadcast by KMAU, Wailuku & KHVO, Hilo)

Network Service: ABC.

Licensee: Michael L. Eskridge, Operating Agent, 1355 Piccard Dr., Suite 350, Rockville, MD 20850.

Studio: 1290 Ala Moana Blvd., Honolulu, HI 96814.

Telephone: 808-545-4444.

Technical Facilities: Channel No. 4 (66-72 MHz). Authorized power: 100-kw visual, 20-kw aural. Antenna: 45-ft. above av. terrain, 495-ft. above ground, 500-ft. above sea level.

Latitude	21°	17'	37"
Longitude	157°	50'	34"

Transmitter: Ala Moana Hotel, 410 Atkinson Dr., Honolulu.

Satellite Earth Stations: Andrew, 9.1-meter C-band; Andrew, 7.6-meter C-band.

News Services: AP, ABC, CNN.

Ownership: Michael Eskridge, Operating Agent.

Began Operation: April 16, 1954. Sale to Television Corp. of America by American Bcstg. Stations Inc. (WMT, Cedar Rapids, IA, interlocking with WMT-TV) & Dolph Petty Bcstg. approved Jan. 11, 1956 (*Television Digest*, Vol. 11:46; 12:2). Sale to Kaiser Bcstg. by Television Corp. of America (Albert Zugsmith interests) which operated station as KULA-TV, approved June 11, 1958 (Vol. 14:19, 24). Kaiser sale to Berger group, approved Dec. 18, 1964 (Vol. 4:41, 51). Lawrence S. Berger & assoc. sale to Starr Bcstg. Group approved June 15, 1973 (Vol. 12:47). Sold to Shamrock Bcstg. by Starr, June 7, 1979. Sale to Tak Communications including KHVO, Hilo & KMAU, Wailuku, HI approved Jan. 27, 1987 (Vol 26:24). Transfer of control to current licensee granted by FCC Jan. 27, 1993.

Represented (sales): Seltel Inc.

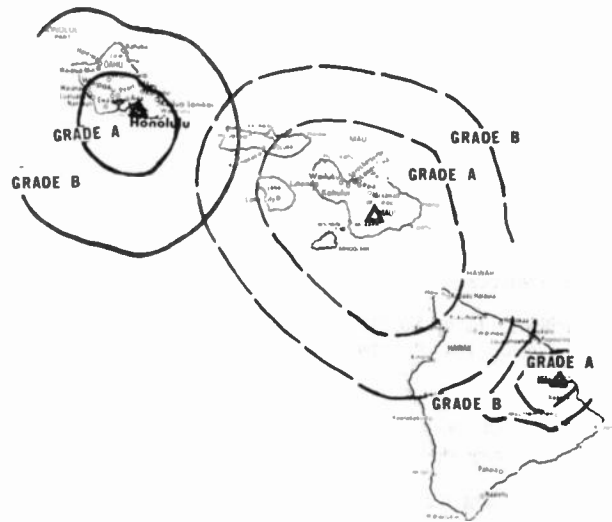
Represented (legal): Dow, Lohnes & Albertson.

Represented (engineering): Hammett & Edison Inc.

Personnel:

Richard Schaller, General Manager.

Bill Gaeth, General Sales Manager.



KITV BPCT-4921 Granted 7/2/76

© American Map Corp., No. 14244

Wally Zimmermann, News Director.
Tracy Kelihoomalū, Program Director.
Erik Nolder, Promotion Director.
Roy Kiyabu, Business Manager.
John Wray, Production Manager.
Dave Moore, Chief Engineer.
Celeste Fox, Public Affairs Director.

Rates: On request.

City of License: Honolulu.

Hawaii—Honolulu

KOBN

Ch. 26

(Operates satellite KLEI, Kailua-Kona)

Network Service: None, independent.

Licensee: Oceania Bcstg. Network Inc., 970 N. Kalaheo Ave., Suite C-314, Kailua, HI 96734.

Studio: 970 N. Kalaheo Ave., Suite C-314, Kailua, HI 96734.

Telephone: 808-262-2000. **Fax:** 808-254-1313.

Technical Facilities: Channel No. 26 (542-548 MHz). Authorized power: 99.3-kw max. visual, 9.93-kw max. aural. Antenna: 2110-ft. above av. terrain, 100-ft. above ground, 2540-ft. above sea level.

Latitude	21°	19'	49.20"
Longitude	157°	45'	24.10"

Holds CP for change to 75.9-kw max. visual, 7.59-kw max. aural, 2120-ft. above av. terrain, 60-ft. above ground, 2500-ft. above sea level BPCT-850305KF.

Transmitter: Wiliwilinui Ridge, Honolulu.

Satellite Earth Stations: In operation; Uniden receivers.

News Service: UPI.

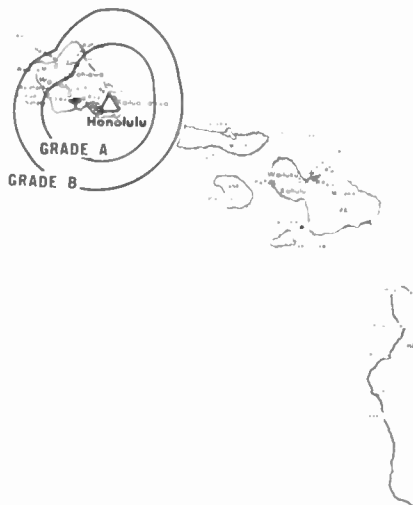
Ownership: Oceania Bcstg. Network Inc. (Group Owner).

Began Operation: December 23, 1982. Sale to present owners by Mauna Kea Bcstg. Co. approved by FCC Sept. 20, 1989.

Represented (legal): Cohn & Marks.

Personnel:

Susan Simms, Office Manager.



Highest 30 Sec. Rate: \$100.

City of License: Honolulu.

Hawaii—Honolulu

KWHE

Ch. 14

(Operates satellites KWHH, Hilo & KWHM, Wailuku, HI)

Licensee: Le Sea Broadcasting Corp., 1188 Bishop St., Suite 502, Honolulu, HI 96813.

Studio: 1188 Bishop St., 5th Floor, Honolulu, HI 96813.

Telephone: 808-538-1414. **Fax:** 808-526-0326.

Technical Facilities: Channel No. 14 (470-476 MHz). Authorized power: 75.85-kw max. visual. Antenna: 26-ft. above av. terrain, 407-ft. above ground, 430-ft. above sea level.

Latitude	21°	18'	49"
Longitude	157°	51'	43"

Transmitter: 1188 Bishop St., Honolulu.

Ownership: Le Sea Broadcasting Co. (Group Owner).

Began Operation: March 6, 1988.

Represented (sales): Landin Media Sales.

Personnel:

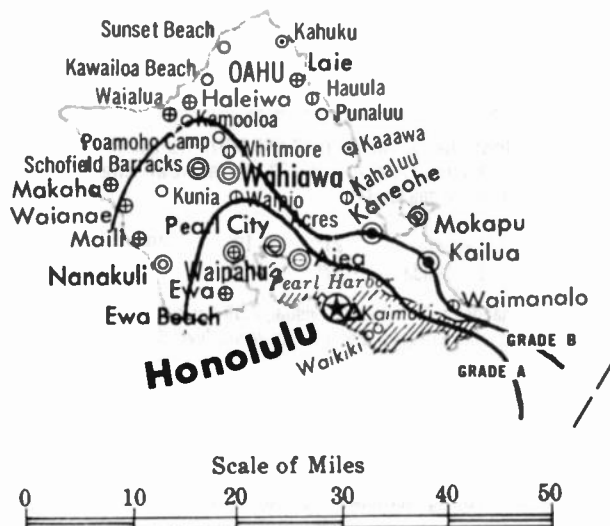
Tony Boquer, General Manager.

Peter Sumrall, Program Director & General Sales Manager.

David Whitehaw, Local Sales Manager.

Keith Spencer, Engineering Director.

Rates: On request.



KWHE BMPCT-880809KH Granted 11/30/88

© American Map Corp., No. 14244

City of License: Honolulu.

Hawaii—Wailuku

KAI-TV

Ch. 7

(Satellite of KHON-TV, Honolulu)

Network Service: NBC.

Licensee: BBC License Subsidiary, 980 N. Michigan Ave., Suite 1200, Chicago, IL 60611.

Studio: See KHON-TV, Honolulu.

Telephone: 808-531-8585.

Technical Facilities: Channel No. 7 (174-180 MHz). Authorized power: 29.8-kw visual, 5.89-kw aural. Antenna: 5940-ft. above av. terrain, 75-ft. above ground, 10,025-ft. above sea level.

Latitude	20°	42'	41.60"
Longitude	156°	15'	26.70"

Transmitter: Mount Haleakala, Maui.

Multichannel TV Sound: Stereo only.

News Services: AP, CNN.

Ownership: Bumham Broadcasting Co. (Group Owner).

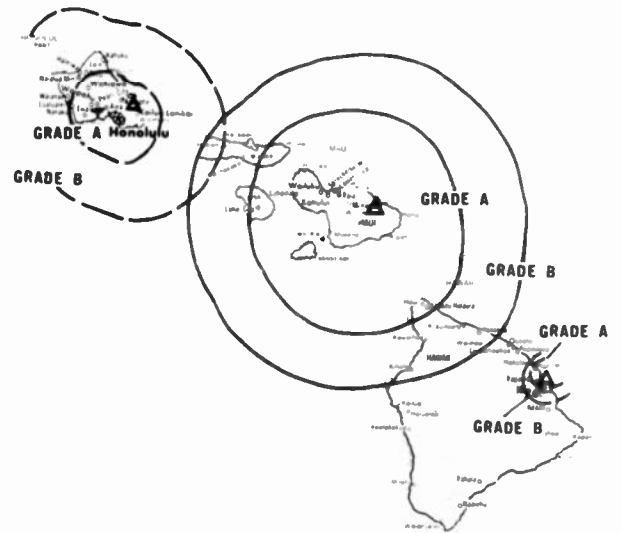
Began Operation: November 19, 1958.

Represented (sales): Harrington, Righter & Parsons Inc.

Personnel:

See KNON-TV, Honolulu.

Rates: Sold in combination with KHON-TV, Honolulu; KHAW-TV, Hilo & K550Z Lihue, with rates applying to simultaneous telecasts on all stations.



KAI-TV BPL-T-2906 Granted 10/20/61

© American Map Corp., 14244

City of License: Wailuku.

Hawaii—Wailuku

KGMV

Ch. 3

(Satellite of KGMB, Honolulu)

Network Service: CBS.

Licensee: Lee Enterprises Inc., 400 Putnam Bldg., 215 N. Main St, Davenport, IA 52801.

Studio: See KGMB, Honolulu.

Telephone: 808-242-8114.

Technical Facilities: Channel No. 3 (60-66 MHz). Authorized power: 14.1-kw visual, 2.69-kw aural. Antenna: 5950-ft. above av. terrain, 60-ft. above ground, 10,054-ft. above sea level.

Latitude	20°	42'	41"
Longitude	156°	15'	35"

Transmitter: Mount Haleakala, Maui.

Ownership: Lee Enterprises Inc. (Group Owner).

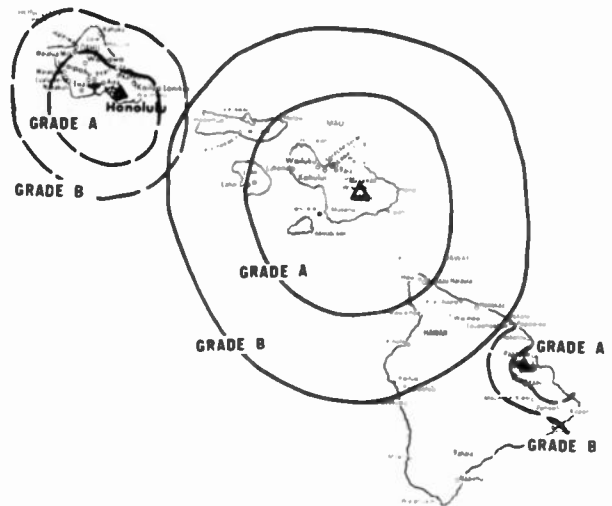
Began Operation: April 24, 1955. Sale to present owner by Heftel Bcstg. approved by FCC Sept. 10, 1985. Previous sale by John S. Young approved by FCC March 7, 1974. Previous sale to Young by Pacific Bcstg. (Glasman interests) after they took over all properties from Honolulu Star-Bulletin approved May 5, 1965 (Television Digest, Vol. 4:42; 5:19).

Represented (sales): Katz Television.

Personnel:

See KGMB, Honolulu.

Rates: Sold in combination with KGMB, Honolulu & satellite KGMD-TV Hilo, with rates applying to simultaneous telecasts on all three stations.



KGMV BMPCT-2821 Granted 2/25/55

© American Map Corp., No. 14244

City of License: Wailuku.

Hawaii—Wailuku

KMAU

Ch. 12

(Satellite of KITV, Honolulu)

Network Service: ABC.

Licensee: Michael L. Eskridge, Operating Agent, 1355 Piccard Dr., Suite 350, Rockville, MD 20850.

Studio: See KITV, Honolulu.

Technical Facilities: Channel No. 12 (204-210 MHz). Authorized power: 30-kw visual, 4.36-kw aural. Antenna: 2.5° mechanical tilt, 6000-ft. above av. terrain, 100-ft. above ground, 10,000-ft. above sea level.

Latitude	20°	42'	43"
Longitude	156°	15'	26"

Transmitter: Haleakala Crater.

Satellite Earth Station: Andrew.

Ownership: Michael Eskridge, Operating Agent.

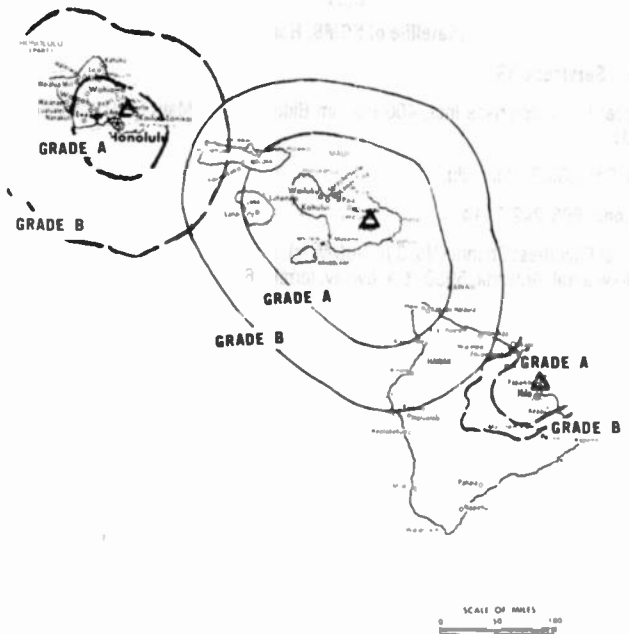
Began Operation: December 4, 1955. Sale to Shamrock Bcstg. by Maui Publishing Co. Ltd. approved by FCC March 27, 1978. Shamrock sold to Tak Communications Jan. 27, 1987 (Television Digest, Vol. 26:46). Assignment of license to operating agent granted by FCC Jan. 27, 1993.

Represented (sales): Sattel Inc.

Represented (legal): Dow, Lohnes & Albertson.

Personnel:
See KITV, Honolulu.

Rates: On request.



KMAU BPC1-86118KH Granted 2/26/87

© American Map Corp., No. 14244

City of License: Wailuku.

Hawaii—Wailuku

KOGG

Ch. 15

(Satellite of KHNL, Honolulu)

Network Service: Fox.

Licensee: King Bcstg. Co.

Studio: See KHNL, Honolulu.

Telephone: 808-847-3246.

Technical Facilities: Channel No. 15 (476-482 MHz). Authorized power: 759-kw max. visual, 75.9-kw aural. Antenna: 5653-ft. above av. terrain, 59-ft. above ground, 9751-ft. above sea level.

Latitude	20°	42'	34"
Longitude	156°	15'	54"

Transmitter: Mount Haleakala, approx. 19.9-mi. SE of Wailuku.

Ownership: Providence Journal Broadcasting Corp. (Group Owner).

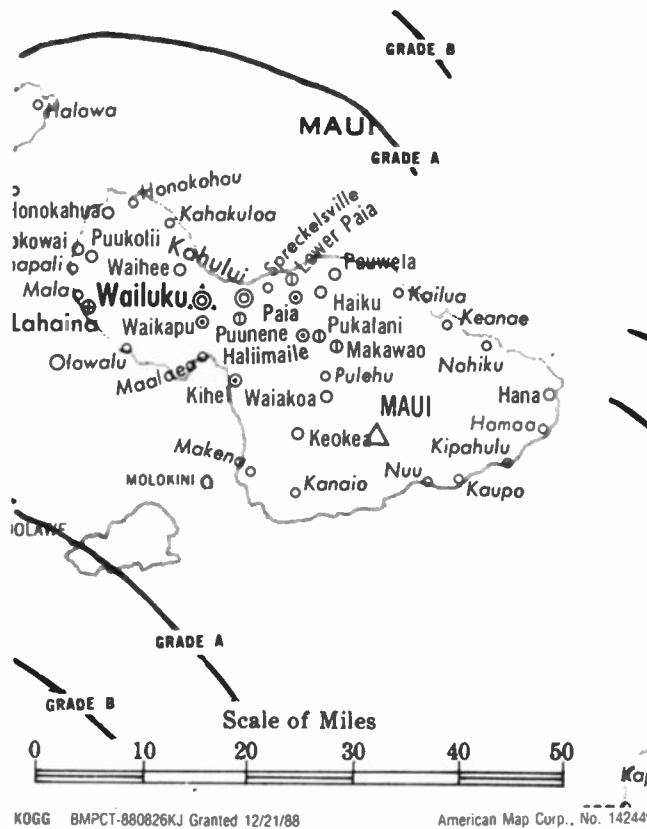
Began Operation: August 22, 1989.

Represented (legal): Fletcher, Heald & Hildreth.

Personnel:

See KHNL, Honolulu.

Rates: Included with KHNL, Honolulu.



City of License: Wailuku.

Hawaii—Wailuku

KWHM

Ch. 21

(Satellite of KWHE, Honolulu, HI)

Network Service: None, independent.

Grantee: Le Sea Bcstg. Corp., Box 12, South Bend, IN 46624.

Studio: 1188 Bishop St., Honolulu

Telephone: 808-538-1414.

Technical Facilities: Channel No. 21 (512-518 MHz). Authorized power: 12.25-kw max. visual. Antenna: 370-ft. above av. terrain, 171-ft. above ground, 292-ft. above sea level.

Latitude	20°	49'	24"
Longitude	156°	27'	27"

Transmitter: Behind old Puunene Airport.

Ownership: Le Sea Broadcasting Co. (Group Owner).

Began Operation: June 15, 1993.

Represented (sales): Landin Media Sales.

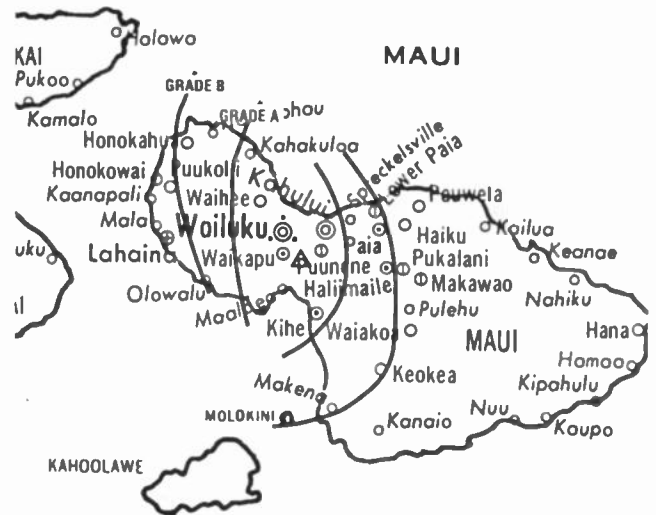
Represented (legal): John Fiorini III.

Personnel:

See KWHE, Honolulu.

Peter Sumrall, Vice President.

Rates: On request.



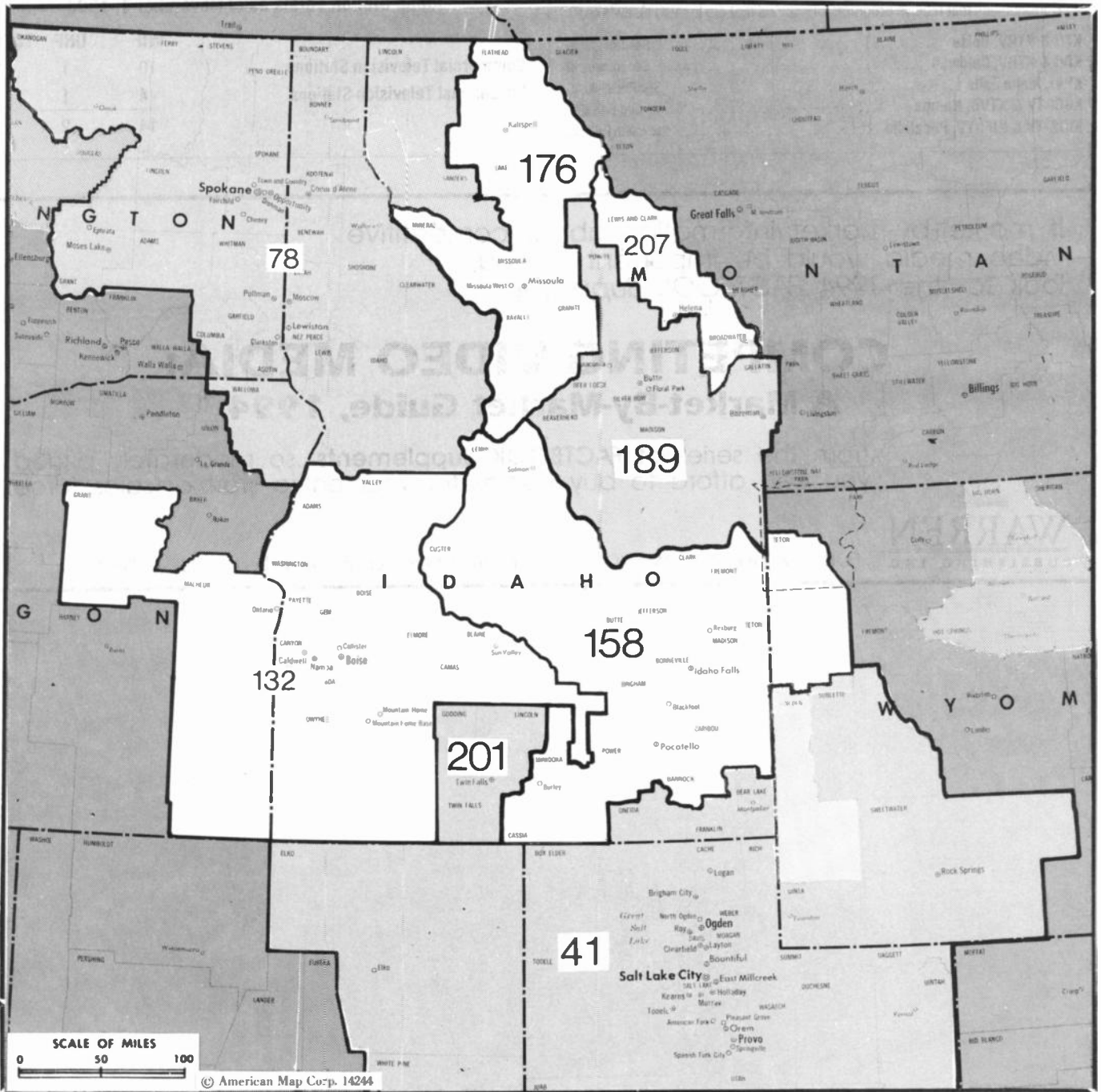
SCALE OF MILES



KWHM BPCT-900731KE Granted 4/25/91

© American Map Corp., No. 14244

City of License: Wailuku.



MARKET

**Arbitron ADI
TV Households**

Rank

Market Area Commercial TV Stations

Salt Lake City, UT	614,700	41	KCCZ (4), KJZZ-TV (14), KDDG-TV (30), KSL-TV (5), KSTU (13), KTVX (4), KUTV (2)
Spokane, WA	331,500	78	KAYU-TV (28), KHQ-TV (6), KREM-TV (2), KXLY-TV (4)
Boise, ID	167,700	132	KBCI-TV (2), KHDT (9), KIVI (6), KTRV (12), KTVB (7)
Idaho Falls-Pocatello, ID	108,000	158	KIDK (3), KIFI-TV (8), KJVI (2), KPVI (6)
Missoula, MT	77,800	176	KCFW-TV (9), KECI-TV (13), KPAX-TV (8), KTMF (23)
Butte, MT	49,300	189	KCTZ (7), KTVM (6), KXLF-TV (4)
Twin Falls, ID	32,300	201	KKVI (35), KMVT (11)
Helena, MT	20,700	207	KTVH (12)

State Cross Reference List

Communities that receive programs of stations that are located elsewhere.

KIVI & KTRV, Boise	See Nampa, ID
KIVI & KTRV, Caldwell	See Nampa, ID
KPVI, Idaho Falls	See Pocatello, ID
KBCI-TV & KTVB, Nampa	See Boise, ID
KIDK-TV & KIFI-TV, Pocatello	See Idaho Falls, ID

Idaho Station Totals as of November 1, 1993

	VHF	UHF	TOTAL
Commercial Television Stations	10	1	11
Educational Television Stations	4	1	5
	14	2	16

If market-by-market information about competitive video media would be important to you, look for the 1994 *FACTBOOK Supplement*...

**COMPETING VIDEO MEDIA:
A Market-By-Market Guide, 1994**

...from the series of **FACTBOOK Supplements**...so moderately priced, you can afford to buy copies for your entire staff or sales force.



FOR FURTHER INFORMATION call our Circulation Department collect • 202-872-9200

Idaho—Boise

KBCI-TV

Ch. 2

Network Service: CBS.

Licensee: Northwest Television Inc., Box 2, Boise, ID 83707.

Studio: 1007 W. Jefferson St., Boise, ID 83702.

Mailing Address: Box 2, Boise, ID 83707.

Telephone: 208-336-5222. **TWX:** 910-970-5790. **Fax:** 208-336-9183.

Technical Facilities: Channel No. 2 (54-60 MHz). Authorized power: 65-kw visual, 12.9-kw aural. Antenna: 2640-ft. above av. terrain, 150-ft. above ground, 7170-ft. above sea level.

Latitude 43° 45' 17"
Longitude 116° 05' 53"

Transmitter: Deer Point Peak, Shafer Butte.

Satellite Earth Stations: Scientific-Atlanta, 7-meter C-band; Harris, 6.1-meter C-band; DH Satellite, 3-meter Ku-band; Drake, Harris, Scientific-Atlanta receivers.

News Service: AP.

Ownership: Northwest Television Inc. (Group Owner).

Began Operation: November 26, 1953. Sale to present owner by Boise Valley Bcstrs. Inc. approved by FCC Aug. 31, 1976.

Represented (sales): Katz Continental Television.

Represented (legal): Dow, Lohnes & Albertson.

Personnel:

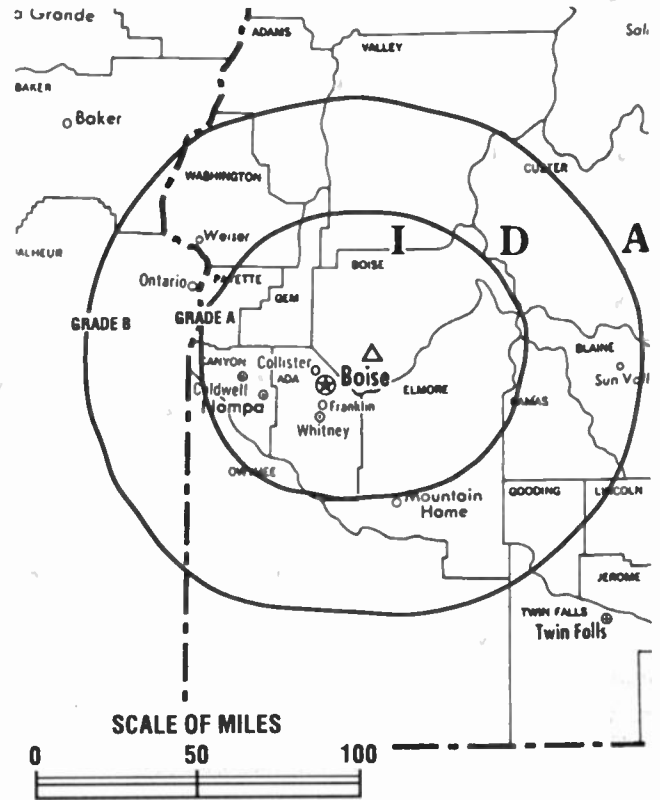
Timothy Bever, General Manager.
Scott Eymmer, General Sales Manager.
Kevin McDonald, Local Sales Manager.
Mark Montgomery, News Director.
Pat Roberts, Program Director.
Larry Smith, Chief Engineer.
Sandy Gillette, Promotion Director.
Joe Gallegos, Business Manager.

Highest 30 Sec. Rate: \$1500.

City of License: Boise. **ADI:** Boise. **Rank:** 132.

Total Households: ©MSI Consumer Market Data as of 1/1/93. TV Homes, TV% and Circulation ©1993 Arbitron. County coverage based on Arbitron study.

Net Weekly Circulation	State County	Total Households	TV Households	%
50% & Over	IDAHO			
	Ada	80,000	78,800	99
	Adams	1,200	1,200	100
	Blaine	6,100	5,900	97
	Boise	1,400	1,400	100
	Canyon	31,900	31,200	98
	Elmore	7,200	7,100	99
	Gem	4,500	4,400	98
	Owyhee	3,000	2,900	97
	Payette	6,300	6,200	98
	Valley	2,500	2,400	96
	Washington	3,300	3,200	97
	OREGON			
	Grant	3,200	2,800	88
	Malheur	9,300	8,900	96



KBCI-TV BPCT-2146 Granted 7/11/56

© American Map Corp., No. 14244

Net Weekly Circulation	State County	Total Households	TV Households	%
Between 25-49%	IDAHO			
	Camas	300	300	100
	NEVADA			
	Humboldt	5,000	4,900	97
Between 5-24%	OREGON			
	Baker	6,100	5,800	95
	IDAHO			
	Gooding	4,400	4,300	98
	Jerome	5,400	5,300	98
	Lincoln	1,200	1,200	100
	Twin Falls	20,000	19,700	98
	NEVADA			
	Pershing	1,800	1,700	94
	OREGON			
	Hamey	2,900	2,700	93
	Union	9,100	8,500	93
Station Totals		216,100	210,800	98
Net Weekly Circulation (1993)				139,600
Average Daily Circulation (1993)				75,900

NEED BROADCAST TV OR CABLE TV DATA FROM THE FACTBOOK ON TAPE OR DISKETTE? NEED CUSTOMIZED REPORTS?

Call Warren Publishing's Market Research & Data Sales Dept. **202-872-9200**

Idaho—Boise

KTVB
Ch. 7

Network Service: NBC.

Licensee: King Bcstg. Co.

Studio: 5407 Fairview Ave., Boise, ID 83706.

Mailing Address: Box 7, Boise, ID 83707.

Telephones: 208-375-7277; 208-378-1762. **TWX:** 910-970-5779.

Fax: 208-375-7230.

Technical Facilities: Channel No. 7 (174-180 MHz). Authorized power: 162-kw visual, 26.3-kw aural. Antenna: 2650-ft. above av. terrain, 226-ft. above ground, 7206-ft. above sea level.

Latitude 43° 45' 16"
Longitude 116° 05' 56"

Transmitter: TV Lot No. 3, Deer Point, ID.

Satellite Earth Station: Prodelin, 5-meter C-band; Gardiner, Harris, M/A-Corn, Microdyne receivers.

News Services: AP, CNN, NBC.

Ownership: Providence Journal Broadcasting Corp. (Group Owner).

Began Operation: July 12, 1953. Sale to King Bcstg. by Georgia M. Davidson, et al., approved by FCC Feb. 22, 1980 (*Television Digest*, Vol. 19:41). Sale to Providence Journal Bcstg. approved August 27, 1991 (Vol. 30:35; 31:9, 29).

Represented (sales): Blair Television.

Represented (legal): Covington & Burling.

Personnel:

- Robert E. Krueger, President & General Manager.
- John Lewis, General Sales Manager.
- Kristi Edmunds, Local Sales Manager.
- Rod Gramer, News Director.
- Pam Laws, Promotion Director.
- Andy Artis, Business Manager.
- Peter Hoekzema, Director of Engineering.
- John Souza, Director of Operations.

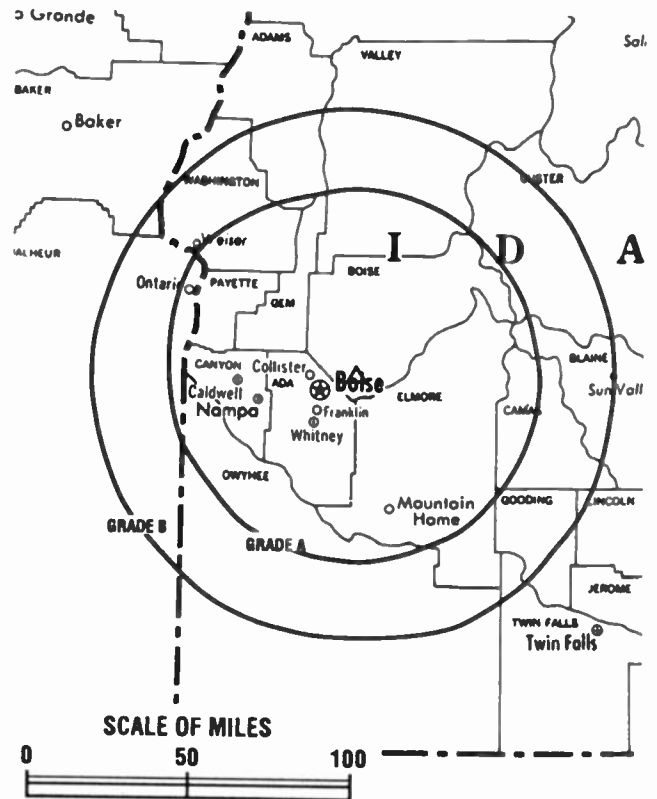
Highest 30 Sec. Rate: \$1000.

NETWORK BASE HOURLY RATE: \$4500.

City of License: Boise. **ADI:** Boise. **Rank:** 132.

Total Households: ©MSI Consumer Market Data as of 1/1/93. TV Homes, TV% and Circulation ©1993 Arbitron. County coverage based on Arbitron study.

Net Weekly Circulation	State County	Total Households	TV Households	%
50% & Over	IDAHO			
	Ada	80,000	78,800	99
	Adams	1,200	1,200	100
	Boise	1,400	1,400	100
	Canyon	31,900	31,200	98
	Elmore	7,200	7,100	99
	Gem	4,500	4,400	98
	Owyhee	3,000	2,900	97



KTVB BPCT-820721KG Granted 8/31/82 © American Map Corp., No. 14244

Net Weekly Circulation	State County	Total Households	TV Households	%
50% & Over	Payette	6,300	6,200	98
	Valley	2,500	2,400	96
	Washington	3,300	3,200	97
	OREGON			
	Baker	6,100	5,800	95
	Grant	3,200	2,800	88
Between 25-49%	Malheur	9,300	8,900	96
	Union	9,100	8,500	93
	IDAHO			
Between 25-49%	Blaine	6,100	5,900	97
	Camas	300	300	100
	Gooding	4,400	4,300	98
Between 5-24%	IDAHO			
	Custer	1,600	1,500	94
	Jerome	5,400	5,300	98
	Twin Falls	20,000	19,700	98
	NEVADA			
Elko	12,900	12,100	94	
Eureka	700	600	85	
Station Totals		220,400	214,500	97
Net Weekly Circulation (1993)				157,600
Average Daily Circulation (1993)				99,600

Idaho—Caldwell-Boise-Nampa

KHDT
Ch. 9

Network Service: None, independent.

Grantee: Schuyler Bcstg. Corp., 8060 Lake Place, Carmel, CA 93922.

Studio: Suite 402, 816 W. Bannock, Boise, ID 83702.

Telephone: 408-625-5867. Fax: 408-626-1500.

Technical Facilities: Channel No. 9 (186-192 MHz). Authorized power: 177-kw visual, 17.7-kw aural. Antenna: 2692-ft. above av. terrain, 210-ft. above ground, 7240-ft. above sea level.

Latitude	43°	45'	18"
Longitude	116°	05'	52"

Transmitter: Deer Point Peak, approx. 10.75-mi. NE of Boise.

Satellite Earth Stations: Miralite, 3.7-meter Ku & C-band; ChannelMaster, 3.3-meter Ku & C-band; Monterey receivers.

Ownership: Schuyler Bcstg. Corp.

Began Operation: December 28, 1992.

Represented (legal): Fletcher, Heald & Hildreth.

Personnel:

William H. Schuyler, General Manager.

Robin Mahr III, General Sales Manager & Production Manager.

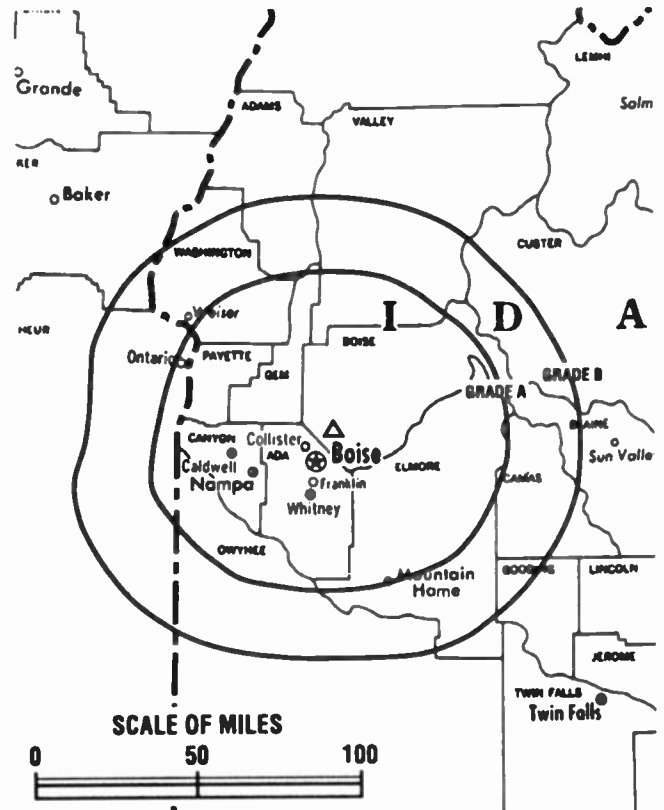
Holly Palomo, Regional Sales Manager, News & Development Director.

James Penrod, Chief Engineer.

Joseph K. Green, Business Manager.

Rates: On request.

Arbitron Data: Not available.



KHDT BPCT-820216KF Granted 11/14/85 © American Map Corp., No. 14244

City of License: Caldwell. ADI: Boise. Rank: 132.

Idaho—Idaho Falls-Pocatello-Blackfoot

KIDK
Ch. 3

Network Service: CBS.

Licensee: Retlaw Enterprises Inc., 4880 N. First St., Fresno, CA 93755.

Studio: 1255 E. 17th St., Idaho Falls, ID 83401.

Mailing Address: Box 2008, Idaho Falls, ID 83403.

Telephone: 208-522-5100. **Fax:** 208-522-5103.

Technical Facilities: Channel No. 3 (60-66 MHz). Authorized power: 100-kw visual, 14.4-kw aural. Antenna: 1600-ft. above av. terrain, 201-ft. above ground, 6791-ft. above sea level.

Latitude 43° 29' 51"
Longitude 112° 39' 50"

Transmitter: Little Butte Mountain, 8.5-mi. NE of Atomic City, ID.

Satellite Earth Stations: Scientific-Atlanta, 7-meter; Scientific-Atlanta, 4.6-meter; Scientific-Atlanta receivers.

News Service: AP.

Ownership: Retlaw Enterprises Inc. (Group Owner).

Began Operation: December 20, 1953. Sale to John Price by Lucille J. Ricks, et al., approved by FCC Oct. 2, 1984. FCC approved sale to Retlaw Enterprises Inc. Dec. 3, 1987.

Represented (sales): Katz Continental Television.

Represented (legal): Wiley, Rein & Fielding.

Represented (engineering): Hammett & Edison Inc.

Personnel:

- Gerry Cornwell, Vice President & General Manager.
- Kim Southwick, Operations Manager.
- Ray Tucker, Local Sales Manager.
- Ray Tucker, National Sales Manager.
- Jim Kunz, National Sales Manager.
- Terry Miller, News Director.
- Karen Cornwell, Program & Marketing Director.
- Gary Smith, Chief Engineer.
- Denis Dye, Promotion Director.
- Eileen Shiffer, Business Manager.

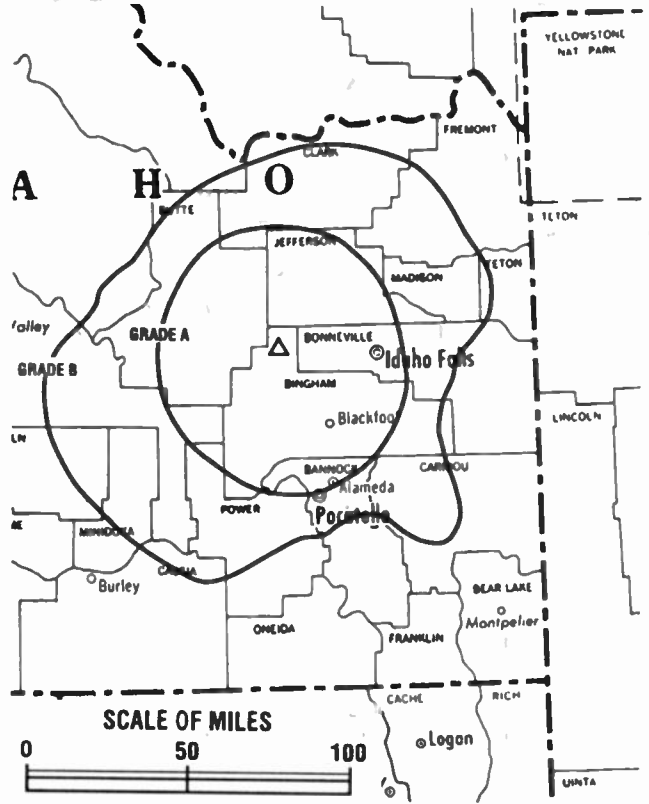
Highest 30 Sec. Rate: \$250.

NETWORK BASE HOURLY RATE: \$450.

City of License: Idaho Falls. **ADI:** Idaho Falls-Pocatello. **Rank:** 158.

Total Households: ©MSI Consumer Market Data as of 1/1/93. TV Homes, TV% and Circulation ©1993 Arbitron. County coverage based on Arbitron study.

Net Weekly Circulation	State County	Total Households	TV Households	%
50% & Over	IDAHO			
	Bannock	23,600	23,200	98
	Bingham	11,800	11,700	99
	Bonneville	25,200	24,900	99
	Butte	1,000	1,000	100
	Caribou	2,200	2,100	95
	Cassia	6,400	6,300	98
	Clark	300	300	100



KIDK BMPCT-1281 Granted 8/21/53 © American Map Corp., No. 14244

Net Weekly Circulation	State County	Total Households	TV Households	%
50% & Over	Fremont	3,500	3,500	100
	Jefferson	5,000	5,000	100
	Lemhi	2,900	2,700	93
	Madison	6,000	5,900	98
	Minidoka	6,400	6,300	98
	Power	2,400	2,300	96
	Teton	1,100	1,100	100
Between 25-49%	IDAHO			
	Bear Lake	2,000	2,000	100
	Custer	1,600	1,500	94
	Franklin	2,900	2,800	97
Between 5-24%	Oneida	1,200	1,200	100
	WYOMING			
	Lincoln	4,100	3,900	95
Between 5-24%	IDAHO			
	Lincoln	1,200	1,200	100
	MONTANA			
	Beaverhead	3,300	3,100	94
WYOMING	Park	8,900	8,600	97
	Station Totals	123,000	120,600	98
Net Weekly Circulation (1993)				84,900
Average Daily Circulation (1993)				50,200

Idaho—Idaho Falls-Pocatello-Blackfoot

KIFI-TV

Ch. 8

Network Service: NBC.

Licensee: The Post Co., 333 Northgate Mile, Idaho Falls, ID 83401.

Studio: 1915 North Yellowstone Hwy., Idaho Falls, ID 83401.

Mailing Address: Box 2148, Idaho Falls, ID 83403.

Telephone: 208-525-8888. **Fax:** 208-522-1930.

Technical Facilities: Channel No. 8 (180-186 MHz). Authorized power: 316-kw visual, 63.1-kw aural. Antenna: 1520-ft. above av. terrain, 180-ft. above ground, 6851-ft. above sea level.

Latitude 42° 30' 02"
Longitude 112° 39' 36"

Transmitter: Little Butte Mountain, 32-mi. W of Idaho Falls.

Multichannel TV Sound: Stereo only.

Satellite Earth Stations: Comtech, 5-meter Ku & C-band; Scientific-Atlanta, 5-meter C-band; AFC, 3-meter Ku-band; Andrew 2.4-meter Ku-band; M/A-Com, Microdyne, Scientific-Atlanta, Andrew receivers.

News Services: AP, CNN, NBC.

Ownership: The Post Co.

Began Operation: January 23, 1961.

Represented (sales): Petry Television Inc.; The Tacher Co.

Represented (legal): Reddy, Begley & Martin.

Represented (engineering): Mullaney Engineering Inc.

Personnel:

Rickie Orchin Brady, General Manager.
Kathy Walden, Program Director & Production Manager.
Vera Gillespie, Local Sales Manager.
Lee Shumway, Business Manager.
Tonia Ellis, News Director.
Gina Berger, National Sales Manager.
Kate Hopkins, Promotion Coordinator.

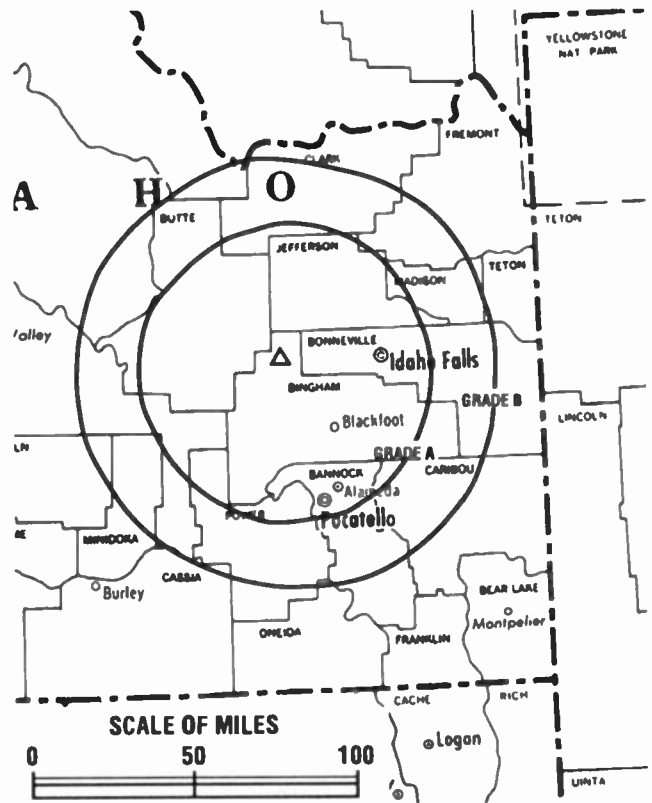
Highest 30 Sec. Rate: \$400.

NETWORK 8ASE HOURLY RATE: \$450.

City of License: Idaho Falls. **ADI:** Idaho Falls-Pocatello. **Rank:** 158.

Total Households: ©MSI Consumer Market Data as of 1/1/93. TV Homes, TV% and Circulation ©1993 Arbitron. County coverage based on Arbitron study.

Net Weekly Circulation	State County	Total Households	TV Households	%
50% & Over	IDAHO			
	Bannock	23,600	23,200	98
	Bingham	11,800	11,700	99
	Bonneville	25,200	24,900	99
	Butte	1,000	1,000	100
	Cassia	6,400	6,300	98
	Clark	300	300	100



KIFI-TV BMPCT-5503 Granted 9/20/60 © American Map Corp., No. 14244

Net Weekly Circulation	State County	Total Households	TV Households	%
50% & Over	Fremont	3,500	3,500	100
	Jefferson	5,000	5,000	100
	Lemhi	2,900	2,700	93
	Madison	6,000	5,900	98
	Minidoka	6,400	6,300	98
	Power	2,400	2,300	96
	Teton	1,100	1,100	100
Between 25-49%	IDAHO			
	Custer	1,600	1,500	94
	Oneida	1,200	1,200	100
Between 5-24%	IDAHO			
	Bear Lake	2,000	2,000	100
	Blaine	6,100	5,900	97
	Caribou	2,200	2,100	95
	Lincoln	1,200	1,200	100
	WYOMING			
	Lincoln	4,100	3,900	95
Teton	5,000	4,800	96	
Station Totals		119,000	116,800	98
Net Weekly Circulation (1993)				83,900
Average Daily Circulation (1993)				49,000

Idaho—Lewiston

KLEW-TV

Ch. 3

(Associated with KIMA-TV, Yakima, WA)

Network Service: CBS.

Licensee: Retlaw Enterprises Inc., Box 702, Yakima, WA 98907.

Studio: 2626 17th St., Lewiston, ID 83501.

Telephone: 208-746-2636.

Technical Facilities: Channel No. 3 (60-66 MHz). Authorized power: 56.2-kw visual, 11.2-kw aural. Antenna: 1260-ft. above av. terrain, 304-ft. above ground, 3203-ft. above sea level.

Latitude 46° 27' 27"
Longitude 117° 05' 56"

Transmitter: 3-mi. NW of Clarkston, WA, 2.5-mi. SW of U.S. 195.

Satellite Earth Stations: Harris, 6.1-meter C-band; Prodelin, 3-meter C-band; Harris, Scientific-Atlanta, Luxor receivers.

News Services: AP, CBS.

Ownership: Retlaw Enterprises Inc. (Group Owner).

Began Operation: December 9, 1955.

Represented (sales): Katz Television.

Represented (legal): Wiley, Rein & Fielding.

Represented (engineering): Hammett & Edison Inc.

Personnel:

Fred Fickenwirth, Station Manager.

Marlin Jackson, Chief Engineer.

Joe Martin, News Director.

Note: For additional personnel, see KIMA-TV, Yakima, WA.

Rates: Sold in combination with KIMA-TV, Yakima & KEPR-TV, Pasco, WA.

NETWORK BASE HOURLY RATE: Bonus to KIMA-TV, Yakima, WA.

City of License: Lewiston. **AOI:** Yakima. **Rank:** 124.

Total Households: ©MSI Consumer Market Data as of 1/1/93. TV Homes, TV% and Circulation ©1993 Arbitron. County coverage based on Arbitron study.

Net Weekly Circulation	State County	Total Households	TV Households	Households %
50% & Over	IDAHO			
	Clearwater	3,200	3,100	97
	Latah	11,500	11,200	97



KLEW-TV BPCT-890119KE Granted 3/17/89 © American Map Corp., No. 14244

Net Weekly Circulation	State County	Total Households	TV Households	Households %
50% & Over	Lewis	1,400	1,400	100
	Nez Perce	13,800	13,500	98
	WASHINGTON			
	Asotin	7,000	6,800	97
	Garfield	900	900	100
Between 25-49%	IDAHO			
	Idaho	5,300	5,100	96
	WASHINGTON			
	Whitman	13,700	13,200	96
Station Totals		56,800	55,200	97
Net Weekly Circulation (1993)				36,700
Average Daily Circulation (1993)				18,600

Idaho—Nampa-Boise-Caldwell

KIVI

Ch. 6

Network Service: ABC.

Licensee: Sawtooth Communications Inc., 1866 E. Chisholm Dr., Nampa, ID 83687.

Studio: 1866 E. Chisholm Dr., Nampa, ID 83687.

Telephones: 208-467-3301; 208-336-0500. **Fax:** 208-465-5417.

Technical Facilities: Channel No. 6 (82-88 MHz). Authorized power: 60.3-kw visual, 12-kw aural. Antenna: 2660-ft. above av. terrain, 210-ft. above ground, 7230-ft. above sea level.

Latitude 43° 45' 20"
Longitude 116° 05' 55"

Transmitter: Deer Point, Shaffer Butte.

Multichannel TV Sound: Stereo only.

Satellite Earth Stations: Microdyne, 7-meter C-band; Andrew, 7-meter C-band; Andrew, 4.5-meter C-band; M/A-Com, 3-meter Ku-band; Avantek, M/A-Com, Microdyne receivers.

News Services: ABC, AP, WSI.

Ownership: Evening Post Publishing Co. (Group Owner).

Began Operation: February 1, 1974. Sale to present owner by Futura Corp. approved by FCC Aug. 25, 1981.

Represented (sales): Seltel Inc.; The Tacher Co.

Represented (legal): Dow, Lohnes & Albertson.

Represented (engineering): Cohen, Dippell & Everist, P.C.

Personnel:

Larry Chase, President & General Manager.

Ken Ritchie, General Sales Manager.

Susu Mahood, Local Sales Manager.

Melissa Larson, National Sales Assistant.

Andy Suk, Chief Engineer.

Don Jensen, Production Manager.

Brink Chipman, News Director.

Kraig Spille, Promotion Director.

Chris Sallee, Business Manager.

Shelly Houston, Community Relations.

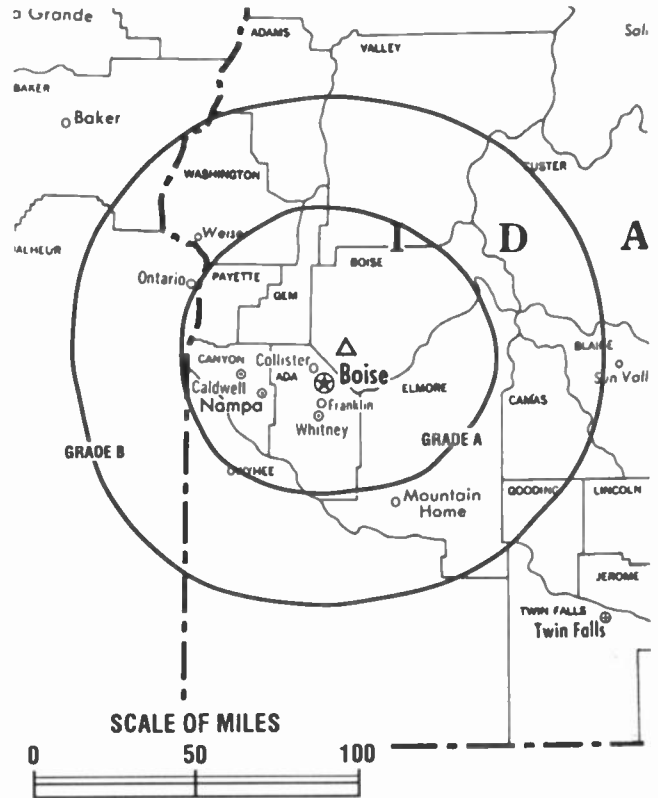
Highest 30 Sec. Rate: \$750.

NETWORK BASE HOURLY RATE: \$400.

City of License: Nampa. **ADI:** Boise. **Rank:** 132.

Total Households: ©MSI Consumer Market Data as of 1/1/93. TV Homes, TV% and Circulation ©1993 Arbitron. County coverage based on Arbitron study.

Net Weekly Circulation	State County	Total Households	TV Households	%
50% & Over	IDAHO			
	Ada	80,000	78,800	99
	Adams	1,200	1,200	100
	Boise	1,400	1,400	100
	Canyon	31,900	31,200	98
	Elmore	7,200	7,100	99
	Gem	4,500	4,400	98
	Owyhee	3,000	2,900	97
	Payette	6,300	6,200	98
	Valley	2,500	2,400	96



KIVI BMPCT-7448 Granted 8/2/73

© American Map Corp., No. 14244

Net Weekly Circulation	State County	Total Households	TV Households	%
50% & Over	Washington	3,300	3,200	97
	OREGON			
	Grant	3,200	2,800	88
	Malheur	9,300	8,900	96
Between 25-49%	IDAHO			
	Blaine	6,100	5,900	97
	Camas	300	300	100
	Gooding	4,400	4,300	98
	Lincoln	1,200	1,200	100
Between 5-24%	IDAHO			
	Custer	1,600	1,500	94
	Jerome	5,400	5,300	98
	Lemhi	2,900	2,700	93
	Twin Falls	20,000	19,700	98
OREGON				
Baker	6,100	5,800	95	
Station Totals		201,800	197,200	98
Net Weekly Circulation (1993)				139,200
Average Daily Circulation (1993)				74,600

Some 23,705 key industry people can see your message when you advertise in the...

Television & Cable Factbook

Idaho—Nampa-Boise-Caldwell

KTRV

Ch. 12

Network Service: Fox.

Licensee: Idaho Independent Television Inc., Box 1212, Nampa, ID 83651.

Studio: 679 6th St., North Extension, Nampa, ID 83687.

Telephones: 208-888-1200; 208-466-1200. TWX: 910-970-5748.

Fax: 208-467-6958.

Technical Facilities: Channel No. 12 (204-210 MHz). Authorized power: 178-kw max. & 166-kw horizontal visual, 18.2-kw horizontal aural. Antenna: 2720-ft. above av. terrain, 260-ft. above ground, 7290-ft. above sea level.

Latitude 43° 45' 18"
Longitude 116° 05' 52"

Transmitter: Deer Point Peak, 10.75-mi. NNE of Boise.

Multichannel TV Sound: Stereo only.

Satellite Earth Stations: Prodelin, 4.6-meter C-band; RCA Americom, 3.1-meter Ku-band; Standard Communications receivers.

News Service: AP.

Ownership: Blade Communications Inc. (Group Owner).

Began Operation: October 18, 1981. Sale to present owner by Peyton Bcstg. Ltd. approved by FCC April 23, 1985 (Television Digest, Vol. 25:9).

Represented (sales): Petry Television Inc.

Represented (legal): Dow, Lohnes & Albertson.

Personnel:

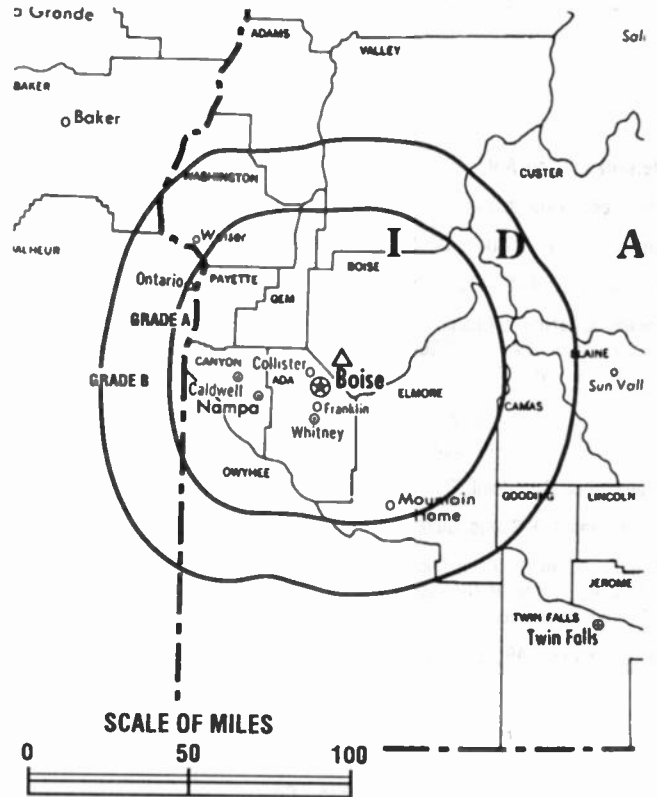
- Rex L. McArthur, President & General Manager.
- Diane Frisch, Vice President, Station Manager & Program Director.
- Jim Barto, Treasurer & Chief Financial Officer.
- Jack Bolton, Local Sales Manager.
- Ron Grisham, National Sales Manager.
- Bill Hatch, News Director.
- Traci Johnson, Marketing Director.
- Francis D. Wilson, Chief Engineer.

Highest 30 Sec. Rate: \$450.

City of License: Nampa. ADI: Boise. Rank: 132.

Total Households: ©MSI Consumer Market Data as of 1/1/93. TV Homes, TV% and Circulation ©1993 Arbitron. County coverage based on Arbitron study.

Net Weekly Circulation	State County	Total Households	TV Households	%
50% & Over	IDAHO			
	Ada	80,000	78,800	99
	Boise	1,400	1,400	100
	Canyon	31,900	31,200	98
	Elmore	7,200	7,100	99



KTRV BPCT-800310KH Granted 11/6/80 © American Map Corp., No. 14244

Net Weekly Circulation	State County	Total Households	TV Households	%
50% & Over	Gem	4,500	4,400	98
	Owyhee	3,000	2,900	97
	Payette	6,300	6,200	98
	Washington	3,300	3,200	97
	OREGON			
	Malheur	9,300	8,900	96
Between 25-49%	IDAHO			
	Adams	1,200	1,200	100
	Blaine	6,100	5,900	97
	Gooding	4,400	4,300	98
	Jerome	5,400	5,300	98
	Twin Falls	20,000	19,700	98
	Valley	2,500	2,400	96
Between 5-24%	OREGON			
	Baker	6,100	5,800	95
Station Totals		192,600	188,700	98
Net Weekly Circulation (1993)				127,800
Average Daily Circulation (1993)				66,100

Idaho—Pocatello-Blackfoot-Idaho Falls

KPVI

Ch. 6

(Operates satellite KJVI, Jackson, WY)

Network Service: ABC.

Licensee: Ambassador Media Corp., 425 E. Center, Pocatello, ID 83201.

Studio: 425 E. Center, Pocatello, ID 83201.

Mailing Address: Box 667, Pocatello, ID 83204-0667.

Telephone: 208-232-6666. **Fax:** 208-233-6678.

Technical Facilities: Channel No. 6 (82-88 MHz). Authorized power: 100-kw visual, 17.4-kw aural. Antenna: 1530-ft. above av. terrain, 619-ft. above ground, 6857-ft. above sea level.

Latitude 42° 55' 14.50"
Longitude 112° 20' 44.00"

Transmitter: SE 1/4 of SW 1/4 of SE 1/2 of Section 3, T6S, R35E.

Satellite Earth Stations: Andrew, 7.5-meter C-band; Andrew, 4.5-meter C-band; RCA Ku-band; Avantek receivers.

News Services: ABC, Sports News Satellite, UPI.

Ownership: Ambassador Media Corp. (Group Owner).

Began Operation: April 26, 1974. Sale to present owners by Futura Corp. approved by FCC Oct. 25, 1983.

Represented (sales): Seitel Inc.; Art Moore Inc.

Represented (legal): Hopkins & Sutter.

Represented (engineering): A. D. Ring & Associates, P.C.

Personnel:

- Harry Neuhardt, Vice President & General Manager.
- Linda Carter, Local Sales Manager.
- Nick L. Davidson, Chief Engineer.
- Sandra Neuhardt, Business Manager.
- James Schoonover, Promotion Director.
- Bret Coulson, Production Manager.

Highest 30 Sec. Rate: \$480.

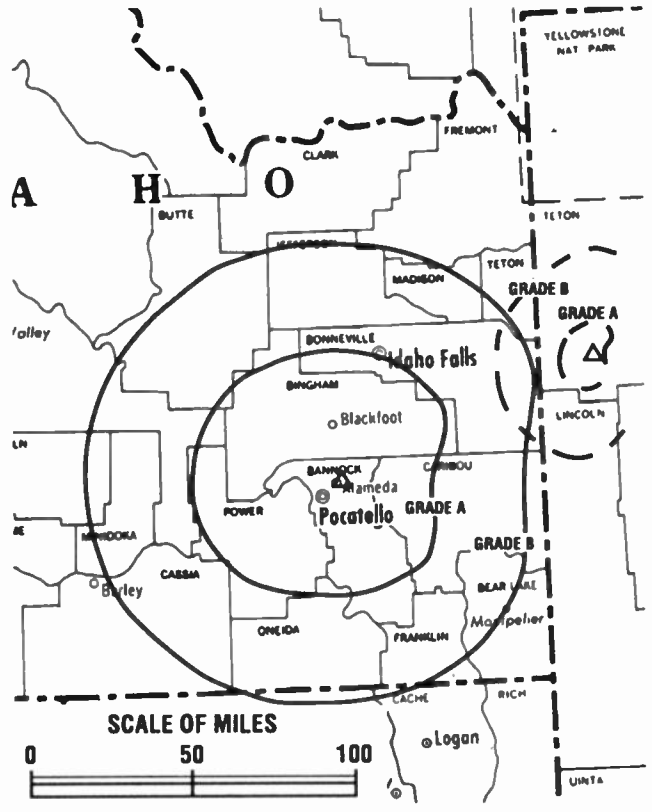
NETWORK BASE HOURLY RATE: \$250.

Arbitron Data: Figures include KJVI, Jackson, WY.

City of License: Pocatello. **ADI:** Idaho Falls-Pocatello. **Rank:** 158.

Total Households: ©MSI Consumer Market Data as of 1/1/93. TV Homes, TV% and Circulation ©1993 Arbitron. County coverage based on Arbitron study.

Net Weekly Circulation	State County	Total Households	TV Households	%
50% & Over	IDAHO			
	Bannock	23,600	23,200	98
	Bear Lake	2,000	2,000	100
	Bingham	11,800	11,700	99
	Blaine	6,100	5,900	97
	Bonneville	25,200	24,900	99
	Butte	1,000	1,000	100
	Caribou	2,200	2,100	95
	Cassia	6,400	6,300	98



KPVI BNPCT-7465 Granted 8/9/73 © American Map Corp., No. 14244

Net Weekly Circulation	State County	Total Households	TV Households	%	
50% & Over	Clark	300	300	100	
	Fremont	3,500	3,500	100	
	Jefferson	5,000	5,000	100	
	Lemhi	2,900	2,700	93	
	Madison	6,000	5,900	98	
	Minidoka	6,400	6,300	98	
	Power	2,400	2,300	96	
	WYOMING				
	Teton	5,000	4,800	96	
	Between 25-49%	IDAHO			
Custer		1,600	1,500	94	
Teton		1,100	1,100	100	
WYOMING					
Lincoln	4,100	3,900	95		
Between 5-24%	IDAHO				
	Gooding	4,400	4,300	98	
	Jerome	5,400	5,300	98	
	Lincoln	1,200	1,200	100	
	Oneida	1,200	1,200	100	
	Twin Falls	20,000	19,700	98	
Station Totals		148,800	146,100	98	
Net Weekly Circulation (1993)				88,500	
Average Daily Circulation (1993)				46,600	

Idaho—Twin Falls

KKVI
Ch. 35

Network Service: ABC.

Licensee: Ambassador Media Corp., 1061 Blue Lakes Blvd. N, Twin Falls, ID 83301.

Studio: 1061 Blue Lakes Blvd. N, Twin Falls, ID 83301.

Telephone: 208-733-0035. **Fax:** 208-733-0160.

Technical Facilities: Channel No. 35 (596-602 MHz). Authorized power: 96-kw max. visual. Antenna: 537-ft. above av. terrain, 95-ft. above ground, 4380-ft. above sea level.

Latitude 42° 43' 42"
Longitude 114° 24' 43"

Transmitter: Atop Flat Top Butte, 5.2-mi. E of Jerome County, ID.

Ownership: Ambassador Media Corp. (Group Owner).

Began Operation: June 1, 1989.

Represented (sales): Seltel Inc.

Represented (legal): Hopkins & Sutter.

Represented (engineering): A. D. Ring & Associates, P.C.

Personnel:

Dick McMahon, General Manager.

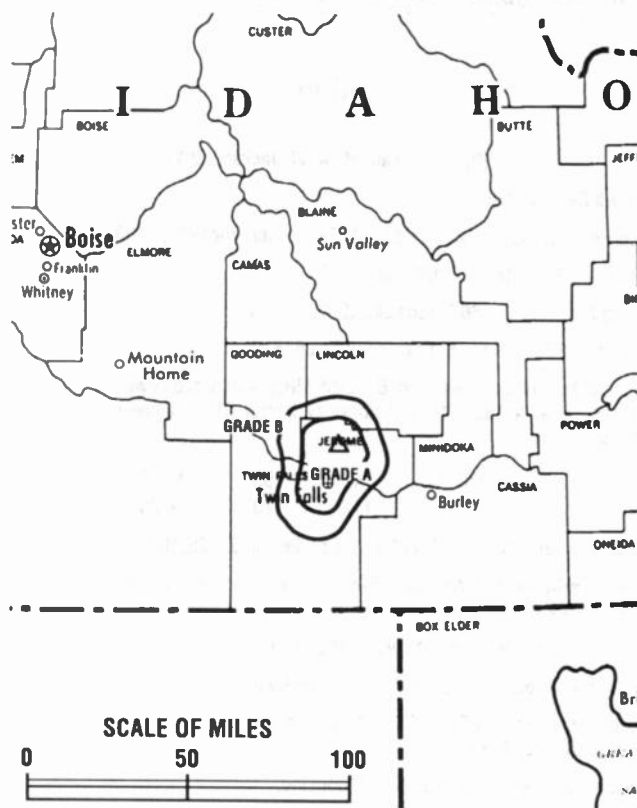
Nick Davidson, Chief Engineer.

Rates: On request.

City of License: Twin Falls. **ADI:** Twin Falls. **Rank:** 201.

Total Households: ©MSI Consumer Market Data as of 1/1/93. TV Homes, TV% and Circulation ©1993 Arbitron. County coverage based on Arbitron study.

Net Weekly Circulation	State County	Total Households	TV Households	%
50% & Over	IDAHO			
	Gooding	4,400	4,300	98
	Jerome	5,400	5,300	98
	Twin Falls	20,000	19,700	98



KKVI BPCT-870925KH Granted 3/7/88

© American Map Corp., No. 14244

Net Weekly Circulation	State County	Total Households	TV Households	%
Between 25-49%	IDAHO			
	Lincoln	1,200	1,200	100
Station Totals		31,000	30,500	98
Net Weekly Circulation (1993)				16,900
Average Daily Circulation (1993)				7,600

Idaho—Twin Falls

KMVT
Ch. 11

Network Service: CBS.

Licensee: KMVT Bcstg. Inc., 1100 Blue Lakes N, Twin Falls, ID 83301.

Studio: 1100 Blue Lakes N, Twin Falls, ID 83301.

Telephone: 208-733-1100. **Fax:** 208-733-4649.

Technical Facilities: Channel No. 11 (198-204 MHz). Authorized power: 316-kw visual, 3.8-kw aural. Antenna: 1060-ft. above av. terrain, 665-ft. above ground, 4968-ft. above sea level.

Latitude 42° 34' 52"
Longitude 114° 27' 32"

Transmitter: Flat Top Butte, 11-mi. N of city.

Satellite Earth Stations: GE, 3-meter Ku-band; Harris, 6.1-meter C-band; Scientific-Atlanta, 7-meter C-band; Scientific-Atlanta, 4.5-meter C-band; Harris, M/A-Com, Scientific-Atlanta receivers.

News Service: AP.

Ownership: KMVT Broadcasting Inc.

Began Operation: May 30, 1955. Sale to present owner by Western Bcstg. Co. approved by FCC Jan. 6, 1984 (Television Digest, Vol. 23:44). Sale to Western (Dale Moore) by KLIX Corp. (A. L. Glasmann family) approved Dec. 16, 1970. Previous sale by Frank C. Carman-Grant Wrathall interests approved March 7, 1956 (Vol. 11:31; 12:10).

Represented (sales): Katz Continental Television; Canadian Communications Co.

Represented (legal): Dow, Lohnes & Albertson.

Personnel:

- Charles Cahoon, President.
- Lee Paul Wagner, General Manager.
- Bob Thomas, General Sales Manager.
- George Brown, Program Director.
- Doug Maughan, News Director.
- Dennis Lowe, Chief Engineer.
- Penne Main, Promotion Director.

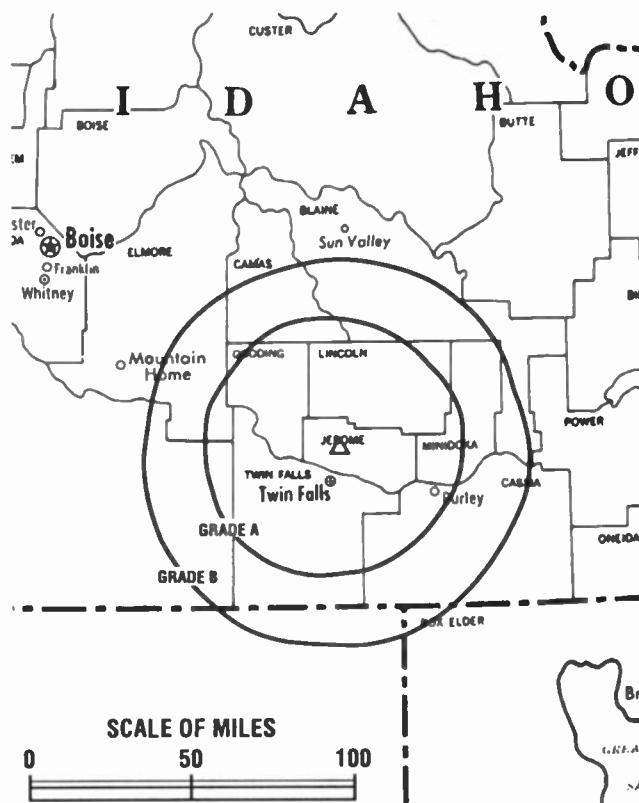
Highest 30 Sec. Rate: \$500.

NETWORK BASE HOURLY RATE: \$650.

City of License: Twin Falls. **ADI:** Twin Falls. **Rank:** 201.

Total Households: ©MSI Consumer Market Data as of 1/1/93. TV Homes, TV% and Circulation ©1993 Arbitron. County coverage based on Arbitron study.

Net Weekly Circulation	State County	Total Households	TV Households	%
50% & Over	IDAHO			
	Blaine	6,100	5,900	97
	Cassia	6,400	6,300	98
	Gooding	4,400	4,300	98
	Jerome	5,400	5,300	98
	Lincoln	1,200	1,200	100

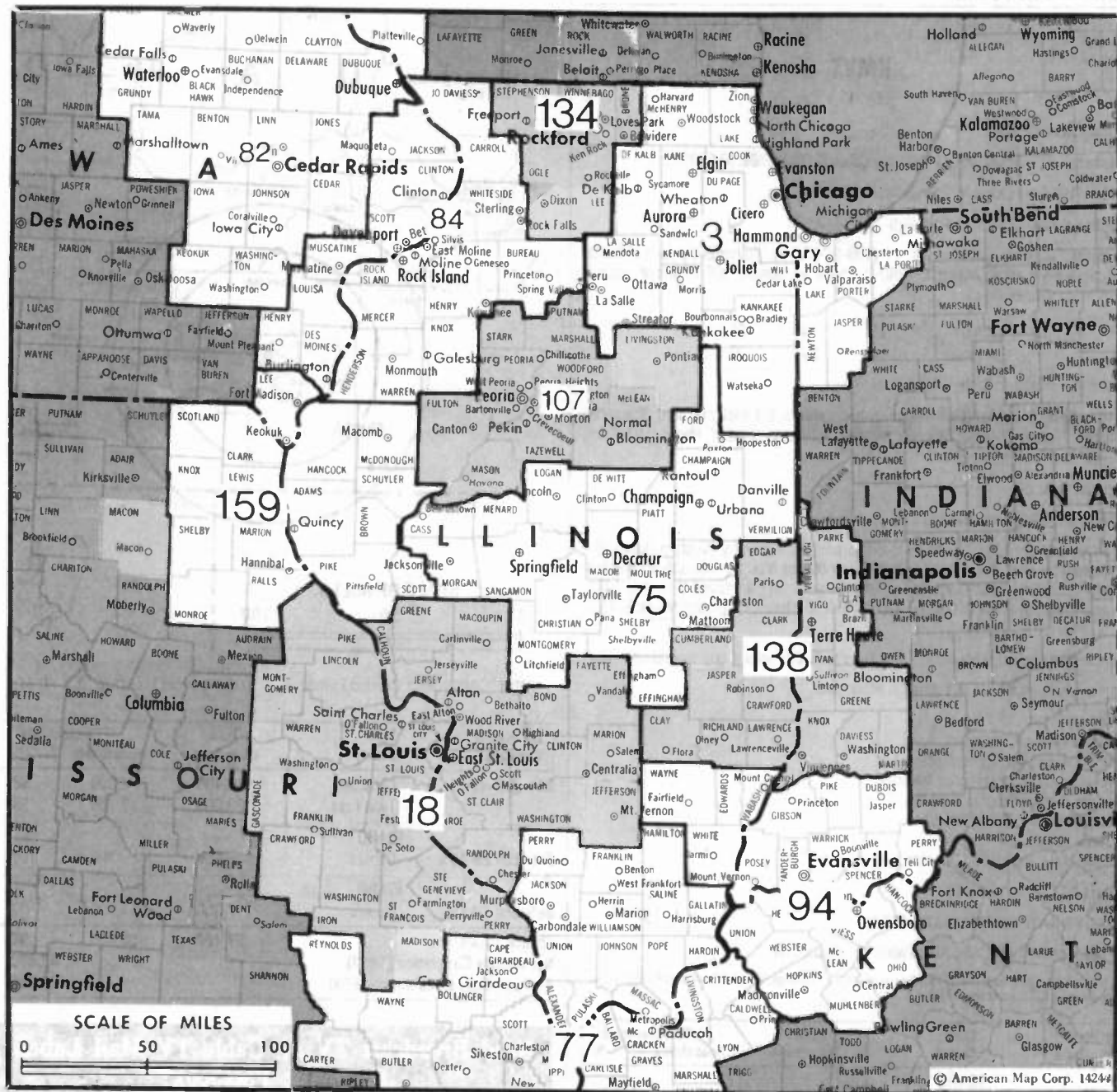


KMVT BPCT-3062 Granted 7/24/62 © American Map Corp., No. 14244

Net Weekly Circulation	State County	Total Households	TV Households	%
50% & Over	Minidoka	6,400	6,300	98
	Twin Falls	20,000	19,700	98
Between 25-49%	IDAHO			
	Camas	300	300	100
Between 5-24%	IDAHO			
	Elmore	7,200	7,100	99
Station Totals		57,400	56,400	98
Net Weekly Circulation (1993)			42,600	
Average Daily Circulation (1993)			28,800	

Need Broadcast TV or Cable TV Mail Labels From the Factbook?

Call Warren Publishing Inc.'s
Market Research & Data Sales Dept.
202-872-9200



Market	Arbitron ADI TV Households	Rank	Market Area Commercial TV Stations
Chicago, IL	3,076,500	3	WBBM-TV (2), WCFC-TV (38), WCUI-TV (26), WEHS-TV (60), WFLD (32), WGBO-TV (66), WGN-TV (9), WJYS (62), WLS-TV (7), WMAQ-TV (5), WPWR-TV (50), WSNS-TV (44), WWTU-TV (35)
St. Louis, MO	1,114,200	18	KDNL-TV (30), KMOV (4), KNLC (24), KPLR-TV (11), KSDK (5), KTVI (2), WCEE (13), WHSL (46)
Springfield-Decatur-Champaign, IL	342,000	75	WAND (17), WCCU (27), WCFN (49), WCIA (3), WFHL (23), WICD (15), WICS (20), WRSP-TV (55)
Paducah, KY-Cape Girardeau, MO-Harrisburg-Marion, IL	332,000	77	KBSI (23), KFVS-TV (12), KPOB-TV (15), WPSP-TV (6), WSIL-TV (3), WTCT (27)
Cedar Rapids-Waterloo-Dubuque, IA	312,800	82	KCRG-TV (9), KDUB-TV (40), KGAN (2), KOCR (28), KTVC (48), KWLL (7)
Davenport, IA-Rock Island-Moline, IL	297,100	84	KJMH (26), KLJB-TV (18), KWQC-TV (6), WHBF-TV (4), WQAD-TV (8)
Evansville, IN	262,500	94	WEHT (25), WEVV (44), WFIE-TV (14), WLGN (19), WTVW (7)
Peoria-Bloomington, IL	221,400	107	WEEK-TV (25), WHOI (19), WMBD-TV (31), WYZZ-TV (43)
Rockford, IL	159,600	134	WIFR (23), WQRF-TV (39), WREX-TV (13), WTVO (17)
Terre Haute, IN	156,100	138	WBAK-TV (38), WTHI-TV (10), WTWO (2)
Quincy, IL-Hannibal, MO	104,400	159	KHQA-TV (7), WGEM-TV (10), WTJR (16)

Illinois Station Totals as of November 1, 1993

	VHF	UHF	TOTAL
Commercial Television Stations	11	24	35
Educational Television Stations	3	8	11
	14	32	46

***THIS DATA IS AVAILABLE
ON TAPE OR DISKETTE
FOR USE ON YOUR OWN COMPUTER
OR AS CUSTOMIZED REPORTS.***

*Call Lynn Levine
202-872-9200*

State Cross Reference List

Communities that receive programs of stations that are located elsewhere.

WEHS-TV, Aurora	See Chicago, IL
WICS, Champaign	See Springfield, IL
WAND & WFHL, Champaign	See Decatur, IL
WGBD-TV, Chicago	See Joliet, IL
WCIA, Decatur	See Champaign, IL
WICS, Decatur	See Springfield, IL
WHSI, East St. Louis	See St. Louis, MO
WIFR, Freeport	See Rockford, IL
KFVS-TV & KBSI, Harrisburg	See Cape Girardeau, MO
WPSD-TV, Harrisburg	See Paducah, KY
KLJB-TV & KWQC-TV, Moline	See Davenport, IA
WHBF-TV, Moline	See Rock Island, IL
WYZZ-TV, Peoria	See Bloomington-Normal, IL
KHQA-TV, Quincy	See Hannibal, MO
KLJB-TV & KWQC-TV, Rock Island	See Davenport, IA
WQAD-TV, Rock Island	See Moline, IL
WAND & WFHL, Springfield	See Decatur, IL
WCIA, Springfield	See Champaign, IL
WCIA, Urbana	See Champaign, IL

Illinois—Bloomington-Normal-Peoria

WYZZ-TV Ch. 43

Network Service: Fox.

Licensee: Bloomington ComCo Inc., 2714 E. Lincoln St., Bloomington, IL 61701.

Studio: 2714 E. Lincoln St., Bloomington, IL 61701.

Telephone: 309-662-4373. Fax: 309-663-6943.

Technical Facilities: Channel No. 43 (644-650 MHz). Authorized power: 1200-kw max. & 1070-kw horizontal visual, 200-kw horizontal aural. Antenna: 1007-ft. above av. terrain, 970-ft. above ground, 1747-ft. above sea level.

Latitude 40° 38' 45"
Longitude 89° 10' 45"

Transmitter: 1-mi. NW of Congerville.

Satellite Earth Stations: AFC, 3-meter Ku-band; Block, 3-meter C-band; United Satellite Systems, 3-meter C-band; RCA, Scientific-Atlanta, Triple Crown receivers.

Ownership: Gerald J. Robinson (Group Owner).

Began Operation: October 18, 1982. Sale to Bloomington ComCo Inc. by FCC June 14, 1985.

Represented (sales): Seltel Inc.

Represented (legal): Arnold & Porter.

Represented (engineering): Cohen, Dippell & Everist, P.C.

Personnel:

Michael Lennon, General Manager.

Larry Halcomb, National Sales Manager.

John Wamsley, Chief Engineer.

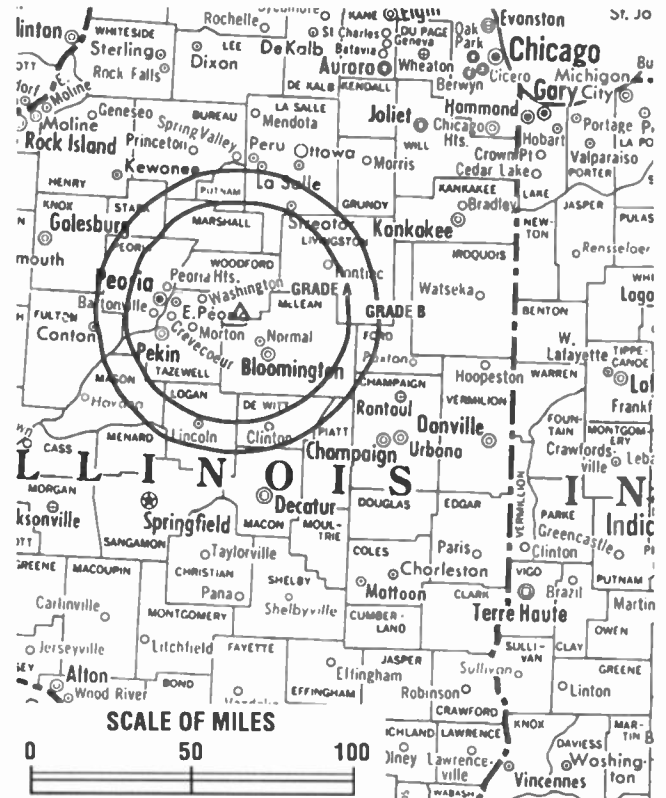
Mitch Robinson, Continuity, Production & Promotion Director.

Highest 30 Sec. Rate: \$650.

City of License: Bloomington. ADI: Peoria-Bloomington. Rank: 107.

Total Households: ©MSI Consumer Market Data as of 1/1/93. TV Homes, TV% and Circulation ©1993 Arbitron. County coverage based on Arbitron study.

Net Weekly Circulation	State County	Total Households	TV Households	Households %
50% & Over	ILLINOIS			
	De Witt	6,400	6,300	98
	Livingston	13,700	13,400	98
	Mc Lean	47,900	47,000	98
	Marshall	4,900	4,800	98
	Mason	6,200	6,100	98
	Peoria	70,400	69,400	99
	Putnam	2,200	2,100	95
	Tazewell	47,300	46,700	99
	Woodford	11,600	11,400	98



WYZZ-TV BMPCT-850905KF Granted 10/7/85 © American Map Corp., No. 14244

Net Weekly Circulation	State County	Total Households	TV Households	Households %
Between 25-49%	ILLINOIS			
	Fulton	14,700	14,400	98
	Logan	10,900	10,700	98
Between 5-24%	ILLINOIS			
	Bureau	13,600	13,400	99
	Cass	5,100	5,000	98
	Ford	5,600	5,500	98
	Knox	21,700	21,500	99
	La Salle	41,300	40,600	98
	Menard	4,200	4,100	98
Piatt	5,900	5,800	98	
Stark	2,500	2,500	100	
Station Totals		336,100	330,700	98
Net Weekly Circulation (1993)				155,300
Average Daily Circulation (1993)				74,300

Illinois—Champaign

WCIA

Ch. 3

(Operates satellite WCFN, Springfield, IL)

Network Service: CBS.

Licensee: Midwest Television Inc., 509 S. Neil St., Champaign, IL 61824.

Studio: 509 S. Neil St., Champaign, IL 61824.

Telephone: 217-356-8333. TWX: 910-221-0203. Fax: 217-355-1120.

Technical Facilities: Channel No. 3 (60-66 MHz). Authorized power: 100-kw visual, 20-kw aural. Antenna: 940-ft. above av. terrain, 981-ft. above ground, 1701-ft. above sea level.

Latitude 40° 06' 23"

Longitude 88° 26' 59"

Transmitter: Seymour, IL.

Satellite Earth Stations: Scientific-Atlanta, 7-meter C-band; ADM, 6-meter C-band; Scientific-Atlanta, 4.6-meter C-band; AFC, 3.7-meter Ku-band; M/A-Com, Microdyne, Scientific-Atlanta receivers.

News Services: AP, UPI.

Ownership: Midwest Television Inc. (Group Owner).

Began Operation: November 14, 1953.

Represented (sales): Petry Television Inc.

Represented (legal): Covington & Buring.

Represented (engineering): A. D. Ring & Associates, P.C.

Personnel:

- August C. Meyer Jr., President.
- Jack B. Everette, Executive Vice President & Treasurer.
- Karen H. Meyer, Secretary.
- Guy Main, Executive Vice President & Station Manager.
- Jerry Johnson, General Sales Manager.
- David Dehm, National Sales Manager.
- Sheila Hickman, Program Director.
- Richard L. Adams, Manager, Informational Programming.
- Dave Shaul, News Director.
- Dale Fleming, Chief Engineer.
- Carla Kelly, Production Manager.
- Robin Rees, Promotion Director.

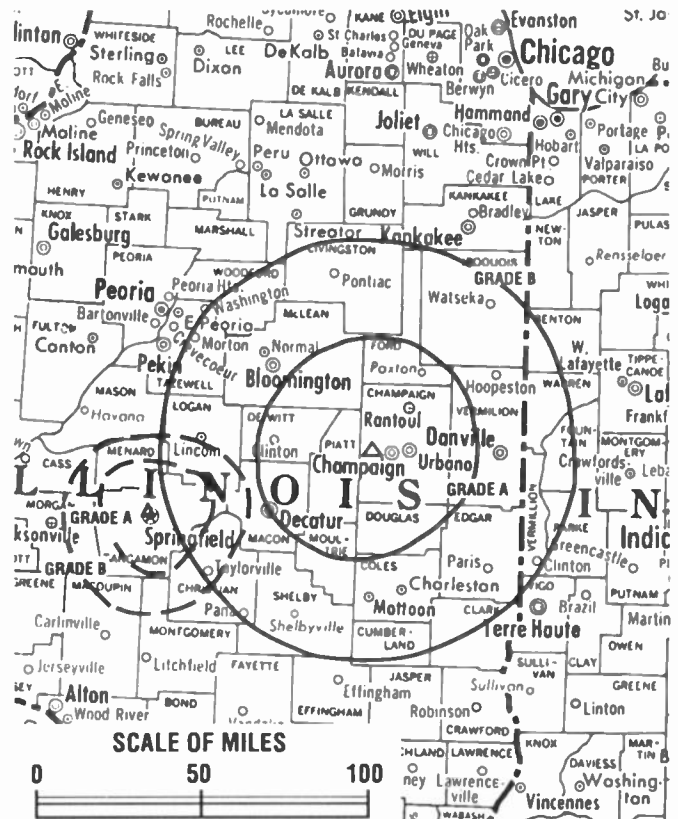
Rates: On request.

Arbitron Data: Includes coverage of WCFN, Springfield, IL.

City of License: Champaign. ADI: Springfield-Decatur-Champaign. Rank: 75.

Total Households: ©MSI Consumer Market Data as of 1/1/93. TV Homes, TV% and Circulation ©1993 Arbitron. County coverage based on Arbitron study.

Net Weekly Circulation	State County	Total Households	TV Households	%
50% & Over	ILLINDIS			
	Champaign	64,500	63,400	98
	Christian	13,500	13,300	99
	Coles	19,000	18,700	98
	Cumberland	4,000	3,900	98
	De Witt	6,400	6,300	98
	Douglas	7,200	7,100	99
	Edgar	7,700	7,600	99
	Effingham	11,800	11,400	97
	Ford	5,600	5,500	98
	Iroquois	11,700	11,500	98
	Livingston	13,700	13,400	98
	Mc Lean	47,900	47,000	98



WCIA BMPCT-1315 Granted 8/17/53 © American Map Corp., No. 14244

Net Weekly Circulation	State County	Total Households	TV Households	%
50% & Over	Macon	45,100	44,500	99
	Menard	4,200	4,100	98
	Moultrie	5,100	5,000	98
	Piatt	5,900	5,800	98
	Sangamon	73,200	71,800	98
	Shelby	8,600	8,400	98
	Vermilion	33,700	33,200	99
	INDIANA			
	Warren	3,000	2,900	97
	ILLINDIS			
Between 25-49%	Logan	10,900	10,700	98
	Montgomery	11,500	11,300	98
Between 5-24%	INDIANA			
	Fountain	6,800	6,700	99
	ILLINDIS			
	Clark	6,400	6,300	98
	Fayette	7,700	7,500	97
	Grundy	12,300	12,200	99
	Kankakee	34,500	34,000	99
	Macoupin	18,200	17,900	98
	Morgan	13,600	13,300	98
	Richland	6,300	6,100	97
Scott	2,200	2,200	100	
INDIANA				
Benton	3,500	3,400	97	
Newton	4,800	4,700	98	
Parke	5,800	5,700	98	
Vermillion	6,600	6,500	98	
Station Totals		542,900	533,300	98
Net Weekly Circulation (1993)				340,900
Average Daily Circulation (1993)				208,600

Illinois—Champaign

WICD
Ch. 15

Network Service: NBC.

Licensee: Plains Television Partnership, 645 N. Michigan Ave., Suite 530, Chicago, IL 60611.

Studio: 250 Country Fair Dr., Champaign, IL 61821.

Telephone: 217-351-8500. **Fax:** 217-351-6056.

Technical Facilities: Channel No. 15 (476-482 MHz). Authorized power: 355-kw max. visual, 34.7-kw max. aural. Antenna: 1300-ft. above av. terrain, 1335-ft. above ground, 1995-ft. above sea level.

Latitude 40° 04' 10"
Longitude 87° 54' 45"

Transmitter: 3.75-mi. N, 2.15-mi. W of Homer, IL.

Multichannel TV Sound: Stereo only.

Satellite Earth Stations: Harris, 6-meter Ku-band; Harris, 3-meter Ku-band; United Satellite Systems, 5-meter Ku & C-band; United Satellite Systems receivers.

SNG Mobile Dish: Ku & C-band.

News Service: AP.

Ownership: Plains Television Partnership.

Began Operation: April 23, 1959. Changed to Ch. 15 from Ch. 33 and increased power July 25, 1967.

Represented (sales): Katz Television.

Represented (engineering): Jules Cohen & Associates, P.C.

Personnel:

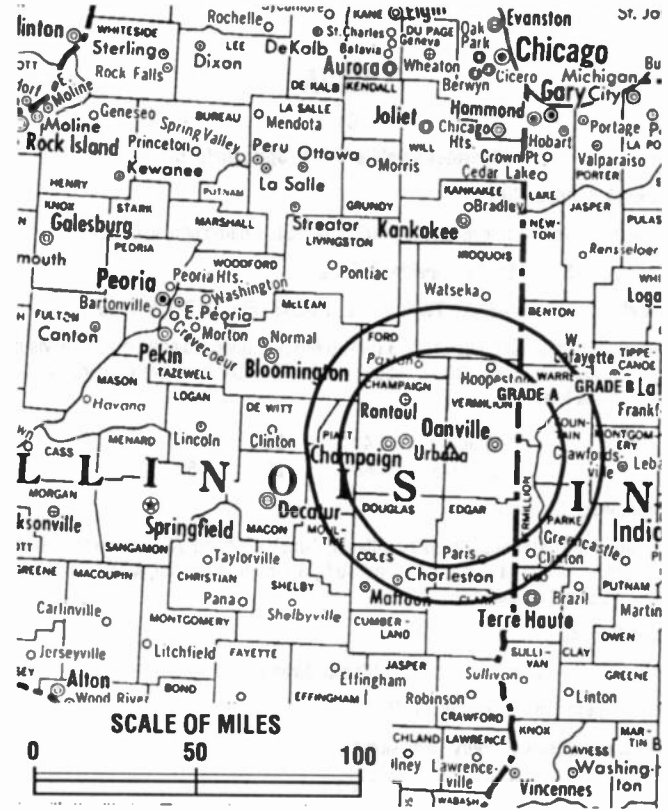
- Joseph Norris, Station Manager.
- Ginger Rush, National Sales Manager.
- David A. Boyer, Chief Engineer.
- Larry Waters, Program Operations Manager.
- Richard Porter, News Director.
- Kevin Siuts, Business Manager.

Highest 30 Sec. Rate: \$1000.

City of License: Champaign. **ADI:** Springfield-Decatur-Champaign. **Rank:** 75.

Total Households: ©MSI Consumer Market Data as of 1/1/93. TV Homes, TV% and Circulation ©1993 Arbitron. County coverage based on Arbitron study.

Net Weekly Circulation	State County	Total Households	TV Households	%
50% & Over	ILLINOIS			
	Champaign	64,500	63,400	98
	Coles	19,000	18,700	98
	Douglas	7,200	7,100	99
	Ford	5,600	5,500	98
	Piatt	5,900	5,800	98
	Vermillion	33,700	33,200	99
INDIANA				
Warren	3,000	2,900	97	



WICD BPCT-820604KF Granted 6/30/82 © American Map Corp., No. 14244

Net Weekly Circulation	State County	Total Households	TV Households	%
Between 25-49%	ILLINOIS			
	Cumberland	4,000	3,900	98
	Edgar	7,700	7,600	99
	Iroquois	11,700	11,500	98
INDIANA				
	Benton	3,500	3,400	97
Between 5-24%	ILLINOIS			
	Clark	6,400	6,300	98
	De Witt	6,400	6,300	98
	Livingston	13,700	13,400	98
	Mc Lean	47,900	47,000	98
	Moultrie	5,100	5,000	98
	INDIANA			
Fountain	6,800	6,700	99	
Montgomery	13,200	13,100	99	
Parke	5,800	5,700	98	
Vermillion	6,600	6,500	98	
Station Totals		277,700	273,000	98
Net Weekly Circulation (1993)				129,100
Average Daily Circulation (1993)				67,200

Illinois—Chicago

WBBM-TV

Ch. 2

Network Service: CBS.

Licensee: CBS Inc., 630 N. McClurg Court, Chicago, IL 60611.

Studio: 630 N. McClurg Court, Chicago, IL 60611.

Telephone: 312-944-6000. TWX: 312-222-0698. Fax: 312-943-7193.

Technical Facilities: Channel No. 2 (54-60 MHz). Authorized power: 55.24-kw visual.
Antenna: 1365-ft. above av. terrain, 1457-ft. above ground, 2051-ft. above sea level.

Latitude 41° 53' 55.50"
Longitude 87° 37' 23.00"

Transmitter: John Hancock Bldg., 875 N. Michigan Ave.

AM Affiliate: WBBM, 50-kw, 780 kHz.

FM Affiliate: WBBM-FM, 10.5-kw, 96.3 MHz (No. 242), 560-ft.

News Services: AP, City Hall News, UPI.

Ownership: CBS Inc. (Group Owner).

Began Operation: August 1, 1940 (as W9XBK); Sept. 6, 1946 (as WBKB); sold to CBS Feb. 9, 1953 (Television Digest, Vol. 9:7).

Represented (sales): CBS Television Stations National Sales.

Personnel:

- Robert G. McGann, Vice President & General Manager.
- John McKay, Director, Sales.
- Oick Tracy, General Sales Manager.
- Elizabeth Pritchard, National Sales Manager.
- David Gittens, Director, Planning & Administration.
- Mark Toney, Director, News.
- Janet Treuhart, Director, Press Relations.
- Leslie Lyndon, Director, Advertising & Promotion.
- Kenneth Wilkey, Director of Technical Operations.
- Wayne Weber, Director of Broadcast Services.
- Marion Meginnis, Program Director.
- Monroe Anderson, Director of Station Services.
- James Berman, Research Director.

Rates: On request.

NETWORK BASE HOURLY RATE: \$4750.

City of License: Chicago. ADI: Chicago. Rank: 3.

Total Households: ©MSI Consumer Market Data as of 1/1/93. TV Homes, TV% and Circulation ©1993 Arbitron. County coverage based on Arbitron study.

Net Weekly Circulation	State County	Total Households	TV Households	%
50% & Over	ILLINOIS			
	Cook	1,874,800	1,851,200	99
	De Kalb	27,100	26,800	99
	Dupage	292,700	290,900	99
	Grund	12,300	12,200	99
	Kane	112,700	111,500	99
	Kankakee	34,500	34,000	99
	Kendall	13,700	13,600	99
	Lake	183,000	181,800	99
	La Salle	41,300	40,600	98
Mchenry	66,200	65,800	99	
Will	120,000	118,900	99	



WBBM-TV BPCT-4209 Granted 5/6/69 © American Map Corp., No. 14244

Net Weekly Circulation	State County	Total Households	TV Households	%
50% & Over	INDIANA			
	Jasper	8,500	8,400	99
	Lake	169,500	167,700	99
	La Porte	38,700	38,300	99
	Newton	4,800	4,700	98
Between 25-49%	ILLINOIS	11,700	11,500	98
	MICHIGAN			
	Berrien	61,500	60,600	99
Between 5-24%	WISCONSIN			
	Kenosha	48,000	47,600	99
	ILLINOIS			
	Bureau	13,600	13,400	99
	Livingston	13,700	13,400	98
	Ogle	17,300	17,100	99
	INDIANA			
	Starke	8,300	8,200	99
	WISCONSIN			
	Racine	64,400	64,000	99
Walworth	27,600	27,300	99	
Station Totals		3,312,000	3,275,100	99
Net Weekly Circulation (1993)			2,540,300	
Average Daily Circulation (1993)			1,307,400	

UHF, VHF, ITFS/MMDS
Broadcast Products and Services
Turnkey Systems Since 1960

PO Box 68 • White Haven, PA 18661 • 717-443-9575
1-800-233-6193 FAX 717-443-9257

Illinois—Chicago

WCFC-TV

Ch. 38

Network Service: None, independent.

Licensee: Christian Communications of Chicagoland Inc., 38 S. Peoria St., Chicago, IL 60607.

Studio: 38 S. Peoria St., Chicago, IL 60607.

Telephone: 312-433-3838. Fax: 312-433-3839.

Technical Facilities: Channel No. 38 (614-620 MHz). Authorized power: 5000-kw max. & 1260-kw horizontal visual, 500-kw max. & 126-kw horizontal aural. Antenna: 1250-ft. above av. terrain, 1450-ft. above ground, 2049-ft. above sea level.

Latitude 41° 53' 55.0"

Longitude 87° 37' 23.00"

Transmitter: John Hancock Center.

Ownership: Christian Communications of Chicagoland Inc.

Began Operation: May 31, 1976.

Represented (legal): Fisher, Wayland, Cooper & Leader.

Personnel:

Jerry K. Rose, President & General Manager.

Philip E. Mowbray, Operations Director.

David Oseland, Program Director.

Kevin San Hamel, General Sales Manager.

Norm Block, Chief Engineer.

James Nichols, Controller.

Highest 30 Sec. Rate: \$140.

City of License: Chicago. ADI: Chicago. Rank: 3.

Total Households: ©MSI Consumer Market Data as of 1/1/93. TV Homes, TV% and Circulation ©1993 Arbitron. County coverage based on Arbitron study.

Net Weekly Circulation	State County	Total Households	TV Households	%
Between 5-24%	ILLINOIS			
	Cook	1,874,800	1,851,200	99
	Kane	112,700	111,500	99



WCFC-TV BPCT-3439 Granted 1/2/68

© American Map Corp., No. 14244

Net Weekly Circulation	State County	Total Households	TV Households	%
Between 5-24%	Will	120,000	118,900	99
	INDIANA			
	Lake	169,500	167,700	99
Station Totals		2,277,000	2,249,300	99
Net Weekly Circulation (1993)				189,600
Average Daily Circulation (1993)				45,600

Illinois—Chicago

WCIU-TV

Ch. 26

Network Service: Univision.

Licensee: Weigel Broadcasting Co., Board of Trade Bldg., 141 W. Jackson Blvd., Chicago, IL 60604.

Studio: 141 W. Jackson Blvd., Chicago, IL 60604.

Telephone: 312-663-0260. **Fax:** 312-663-0585.

Technical Facilities: Channel No. 26 (542-548 MHz). Authorized power: 2000-kw max. visual, 200-kw max. aural. Antenna: 1555-ft. above av. terrain, 1707-ft. above ground, 2302-ft. above sea level.

Latitude 41° 52' 44"
Longitude 87° 38' 10"

Transmitter: Sears Bldg., 233 S. Wacker Dr., Chicago.

Satellite Earth Stations: 4 in operation.

News Services: City Hall News, Reuters, UPI.

Ownership: Weigel Broadcasting Co. (Group Owner).

Began Operation: February 6, 1964.

Represented (sales): Univision.

Represented (legal): Cohn & Marks.

Represented (engineering): du Treil, Lundin & Rackley.

Personnel:

- Howard Shapiro, President.
- Peter Zomaya, Assistant General Manager & Sales Manager.
- Bernard Hoelting, Chief Engineer.
- Eduardo Arruza, News Director.
- Norman Shapiro, Director of Business & Legal Affairs.

Highest 30 Sec. Rate: \$525.

City of License: Chicago. **ADI:** Chicago. **Rank:** 3.

Total Households: ©MSI Consumer Market Data as of 1/1/93. TV Homes, TV% and Circulation ©1993 Arbitron. County coverage based on Arbitron study.

Net Weekly Circulation	State County	Total Households	TV Households	%
Between 5-24%	ILLINOIS			
	Cook	1,874,800	1,851,200	99
	Grundy	12,300	12,200	99
	Kendall	13,700	13,600	99



WCIU-TV BMPCT-820824KR Granted 7/29/82 © American Map Corp., No. 14244

Net Weekly Circulation	State County	Total Households	TV Households	%
Between 5-24%	INDIANA Lake	169,500	167,700	99
Station Totals		2,070,300	2,044,700	99
Net Weekly Circulation (1993)			162,100	
Average Daily Circulation (1993)			57,100	

There is no more visible place for your advertising message than the pages of the Television & Cable Factbook

Illinois—Aurora-Chicago

WEHS-TV

Ch. 60

Network Service: Home Shopping Network.

Licensee: Silver King Broadcasting of Illinois Inc.

Studio: 100 S. Sangamon St., Suite 300, Chicago, IL 60605.

Telephone: 312-829-8860. **Fax:** 312-829-1059.

Technical Facilities: Channel No. 60 (746-752 MHz). Authorized power: 5000-kw max. visual, 1000-kw max. aural. Antenna: 1621-ft. above av. terrain, 1625-ft. above ground, 2220-ft. above sea level.

Latitude	41°	52'	44"
Longitude	87°	38'	10"

Transmitter: Sears Tower, 233 S. Wacker Dr., Chicago.

Satellite Earth Station: 6.5-meter C-band.

Ownership: Silver King Communications Inc. (Group Owner).

Began Operation: April 20, 1982. Sale by Newsweb Corp. (Fred Eychaner, et al.) to present owners approved by FCC Dec. 4, 1986 (Television Digest, Vol. 26:44).

Represented (sales): Silver King Broadcasting Sales.

Personnel:

Fred Weintraub, General Manager.

Sally Huffer, News Director.

Renee Genova, Program & Promotion Director.

Keith Wilson, Chief Engineer.

Rates: On request.

Arbitron Data: Not available.



WEHS BPCT-860918KO Granted 10/30/86 © American Map Corp., No. 14244

City of License: Aurora. ADI: Chicago. Rank: 3.

Illinois—Chicago

WFLD
Ch. 32

Network Service: Fox.

Licensee: Fox Television Stations Inc., 205 N. Michigan Ave., Suite 200, Chicago, IL 60601.

Studio: 205 N. Michigan Ave., Chicago, IL 60601.

Telephone: 312-565-5532. **Fax:** 312-819-0420.

Technical Facilities: Channel No. 32 (578-584 MHz). Authorized power: 5000-kw visual, 500-kw aural. Antenna: Directional, 1415-ft. above av. terrain, 1456-ft. above ground, 2049-ft. above sea level.

Latitude 41° 53' 55.50"
Longitude 87° 37' 23.00"

Transmitter: John Hancock Bldg., 875 N. Michigan Ave., Chicago, IL 60611.

Multichannel TV Sound: Stereo only.

Satellite Earth Stations: Scientific-Atlanta, 11-meter C-band; Scientific-Atlanta, 4.6-meter Ku-band; Scientific-Atlanta, M/A-Com receivers.

News Services: AP, CNN, UPI.

Ownership: Fox Television Stations Inc. (Group Owner).

Began Operation: January 4, 1966. FCC approved formation of new company combining original licensee Field Communications with Kaiser Bcstg. May 9, 1973 (Television Digest, Vol. 12:32, 13:18). Sale back to Field approved by FCC June 22, 1977 (Vol. 16:15; 17:26). Sale by Field to Metromedia approved by FCC Feb. 17, 1983 (Vol. 22:23, 35, 47). Sale to present owner by Metromedia approved Nov. 14, 1985.

Represented (sales): Petry Television Inc.

Personnel:

- Stacey Marks-Bronner, Vice President & General Manager.
- Michael R. Turner, Vice President & General Sales Manager.
- Robert Simone, Vice President & Program Manager.
- Jared Meinero, Vice President & Director of Creative Services.
- Velma Cato, Vice President & News Director.
- Dwain Schoonover, Vice President, Engineering.
- Philip C. Waterman, Local Sales Manager.
- Susan Scollard, National Sales Manager.
- Randy Ingram, Production Manager.
- Wanda Wells, Public Affairs Manager.
- Joe Kopesky, Traffic Manager.
- Ed Villareal, Operations Manager.

Rates: On request.

City of License: Chicago. **ADI:** Chicago. **Rank:** 3.

Total Households: ©MSI Consumer Market Data as of 1/1/93. TV Homes, TV% and Circulation ©1993 Arbitron. County coverage based on Arbitron study.

Net Weekly Circulation	State County	Total Households	TV Households	%
50% & Over	ILLINOIS			
	Cook	1,874,800	1,851,200	99
	Dupage	292,700	290,900	99
	Grundy	12,300	12,200	99
	Kane	112,700	111,500	99
	Kankakee	34,500	34,000	99
	Kendall	13,700	13,600	99
	Lake	183,000	181,800	99
	Will	120,000	118,900	99
	INDIANA			
	Jasper	8,500	8,400	99
	Lake	169,500	167,700	99
	La Porte	38,700	38,300	99
	Newton	4,800	4,700	98
Porter	46,100	45,600	99	
Between 25-49%	IOWA			
	Des Moines	16,900	16,700	99



WFLD BNPCT-810925KF Granted 10/9/81 © American Map Corp., No. 14244

Net Weekly Circulation	State County	Total Households	TV Households	%
Between 25-49%	ILLINDIS			
	Boone	11,300	11,100	98
	Bureau	13,600	13,400	99
	De Kalb	27,100	26,800	99
	Ford	5,600	5,500	98
	Iroquois	11,700	11,500	98
	La Salle	41,300	40,600	98
	Livingston	13,700	13,400	98
	Mchenry	66,200	65,800	99
	Whiteside	22,600	22,300	99
	INDIANA			
	Benton	3,500	3,400	97
	St Joseph	93,600	92,600	99
	Starke	8,300	8,200	99
MICHIGAN				
Berrien	61,500	60,600	99	
WISCONSIN				
Kenosha	48,000	47,600	99	
Between 5-24%	ILLINDIS			
	Lee	12,600	12,400	98
	INDIANA			
	Fulton	7,300	7,200	99
	Marshall	15,600	15,400	99
	Pulaski	4,700	4,600	98
	MICHIGAN			
	Cass	18,600	18,400	99
	WISCONSIN			
	Ozaukee	26,600	26,300	99
Racine	64,400	64,000	99	
Walworth	27,600	27,300	99	
Waukesha	109,500	108,600	99	
Station Totals		3,643,100	3,602,500	99
Net Weekly Circulation (1993)			1,873,500	
Average Daily Circulation (1993)			810,000	

Illinois—Chicago

WGN-TV

Ch. 9

Network Service: None, independent.

Licensee: WGN Continental Broadcasting Co., 2501 Bradley Place, Chicago, IL 60618.

Studio: 2501 Bradley Place, Chicago, IL 60618.

Telephone: 312-528-2311. Fax: 312-528-6857.

Technical Facilities: Channel No. 9 (186-192 MHz). Authorized power: 112-kw visual, 4.34-kw aural. Antenna: 1360-ft. above av. terrain, 1359-ft. above ground, 1952-ft. above sea level.

Latitude 41° 53' 55.50"
Longitude 87° 37' 23.00"

Transmitter: John Hancock Center, 875 N. Michigan Ave.

Multichannel TV Sound: Stereo and separate audio program.

Satellite Earth Stations: Scientific-Atlanta, 10-meter C-band; RCA, 5-meter Ku-band; M/A-Com, Scientific-Atlanta, Standard Communications receivers.

AM Affiliate: WGN, 50-kw, 720 kHz.

News Services: AP, City News, CNN, UPI.

Ownership: Tribune Broadcasting Co. (Group Owner).

Began Operation: April 5, 1948.

Represented (sales): TeleRep Inc.

Represented (legal): Sidley & Austin.

Personnel:

- Peter Walker, Vice President & General Manager.
- David Tynan, Sales Director.
- Dominic Mancuso, Local Sales Manager.
- Fran Perdisatt, Regional Sales Manager.
- John P. Fendley, Sports Sales Manager.
- Kevin Murphy, Director of Cable Sales.
- John Vitanovec, Station Manager.
- Jennifer Schulze, Director of News.
- Jim Zerwekh, Program Director.
- Bill Borson, Production Manager.
- Robert Strutzel, Engineering Director.
- Merri Dee, Community Affairs Director.
- Pamela Pearson, Promotion Director.

Rates: On request.

City of License: Chicago. ADI: Chicago. Rank: 3.

Total Households: ©MSI Consumer Market Data as of 1/1/93. TV Homes, TV% and Circulation ©1993 Arbitron. County coverage based on Arbitron study.

Net Weekly Circulation	State County	Total Households	TV Households	%
50% & Over	ARIZONA			
	Apache North	12,400	11,300	91
	Gila	16,000	15,400	96
	COLORADO			
	San Juan	300	300	100
	ILLINOIS			
	Cook	1,874,800	1,851,200	99
	De Kalb	27,100	26,800	99
	Dupage	292,700	290,900	99
	Grundy	12,300	12,200	99
	Iroquois	11,700	11,500	98
	Jefferson	14,600	14,200	97
	Kane	112,700	111,500	99
	Kankakee	34,500	34,000	99
Kendall	13,700	13,600	99	
Lake	183,000	181,800	99	
La Salle	41,300	40,600	98	
Mchenry	66,200	65,800	99	
Will	120,000	118,900	99	



WGN-TV BPCT-4179 Granted 3/26/69

© American Map Corp., No. 14244

Net Weekly Circulation	State County	Total Households	TV Households	%
50% & Over	INDIANA			
	Benton	3,500	3,400	97
	Jasper	8,500	8,400	99
	Lake	169,500	167,700	99
	La Porte	38,700	38,300	99
	Newton	4,800	4,700	98
	Porter	46,100	45,600	99
	KANSAS			
	Pawnee	2,900	2,900	100
	MICHIGAN			
Berrien	61,500	60,600	99	
NEBRASKA				
Furnas	2,300	2,300	100	
NEW MEXICO				
Guadalupe	1,500	1,400	93	
NEVADA				
Humboldt	5,000	4,900	97	
Pershing	1,800	1,700	94	
OREGON				
Grant	3,200	2,800	88	
PENNSYLVANIA				
Cameron	2,400	2,400	100	
SOUTH DAKOTA				
Brule	2,000	2,000	100	
Charles Mix	3,200	3,100	97	
TENNESSEE				
Lake	2,400	2,400	100	
TEXAS				
Presidio	2,400	2,300	96	
WISCONSIN				
Kenosha	48,000	47,600	99	

(Continued on page A-427)

Station Totals	57,119,200	56,394,300	99
Net Weekly Circulation (1993)			11,815,500
Average Daily Circulation (1993)			3,806,900

Illinois—Chicago

WLS-TV

Ch. 7

Network Service: ABC.

Licensee: Capital Cities/ABC Inc., 190 N. State St., Chicago, IL 60601.

Studio: 190 N. State St., Chicago, IL 60601.

Telephone: 312-750-7777.

Technical Facilities: Channel No. 7 (174-180 MHz). Authorized power: 55-kw visual, 11.2-kw aural. Antenna: Circularly polarized, 1688-ft. above av. terrain, 1710-ft. above ground, 2305-ft. above sea level.

Latitude 41° 52' 44"
Longitude 87° 38' 10"

Transmitter: Sears Bldg., 233 S. Wacker Dr.

Multichannel TV Sound: Stereo and separate audio program.

Satellite Earth Stations: Transmit/receive Andrew, 5.6-meter Ku-band; Andrew, 7.3-meter C-band; Avantek receivers.

AM Affiliate: WLS, 50-kw, 890 kHz.

FM Affiliate: WLS-FM, 6-kw, 94.7 MHz (No. 234), 1170-ft.

News Services: AP, City Hall News, UPI.

Ownership: Capital Cities/ABC Inc. (Group Owner).

Began Operation: October 13, 1943.

Represented (sales): Capital Cities/ABC National TV Sales.

Represented (engineering): Smith & Powstenko.

Personnel:

- Joseph J. Ahern, President & General Manager.
- Mark Grant, General Sales Manager.
- Steve Scheu, Local Sales Manager.
- Joseph Kreder, National Sales Manager.
- Clar W. Heider, Assistant to President.
- Sherry Burns, Director of Programming.
- Ernst Ledebuhr, Contoller.
- Jeanne Fisher, Business Manager, News.
- James Owens, Director of Engineering.
- William Campbell, Director of Public Affairs.
- Phyllis Schwartz, Assistant News Director.
- Christopher Eames, Research Director.
- Fran Preston, Creative Services Director.

Highest 30 Sec. Rate: \$7500.

City of License: Chicago. **ADI:** Chicago. **Rank:** 3.

Total Households: ©MSI Consumer Market Data as of 1/1/93. TV Homes, TV% and Circulation ©1993 Arbitron. County coverage based on Arbitron study.

Net Weekly Circulation	State County	Total Households	TV Households	%
50% & Over	ILLINOIS			
	Cook	1,874,800	1,851,200	99
	De Kalb	27,100	26,800	99
	Dupage	292,700	290,900	99
	Grundy	12,300	12,200	99
	Iroquois	11,700	11,500	98
	Kane	112,700	111,500	99
	Kankakee	34,500	34,000	99
	Kendall	13,700	13,600	99
	Lake	183,000	181,800	99
La Salle	41,300	40,600	98	



WLS-TV BMPCT-811124KR Granted 3/25/82 © American Map Corp., No. 14244

Net Weekly Circulation	State County	Total Households	TV Households	%
50% & Over	MICHENY			
	Mchenry	66,200	65,800	99
	Will	120,000	118,900	99
	INDIANA			
	Jasper	8,500	8,400	99
	Lake	169,500	167,700	99
	La Porte	38,700	38,300	99
	Newton	4,800	4,700	98
	Porter	46,100	45,600	99
	WISCONSIN			
Kenosha	48,000	47,600	99	
Between 25-49%	ILLINOIS			
	Livingston	13,700	13,400	98
	INDIANA			
	Starke	8,300	8,200	99
	MICHIGAN			
Berrien	61,500	60,600	99	
WISCONSIN				
Racine	64,400	64,000	99	
Between 5-24%	ILLINOIS			
	Bureau	13,600	13,400	99
	Ford	5,600	5,500	98
	Lee	12,600	12,400	98
	Ogle	17,300	17,100	99
	INDIANA			
Pulaski	4,700	4,600	98	
White	9,000	8,900	99	
WISCONSIN				
Walworth	27,600	27,300	99	
Station Totals		3,343,900	3,306,500	99
Net Weekly Circulation (1993)			2,808,400	
Average Daily Circulation (1993)			1,766,100	

Illinois—Chicago

WMAQ-TV Ch. 5

Network Service: NBC.

Licensee: NBC Subsidiary Inc. 4, 454 N. Columbus Dr., NBC Tower, Chicago, IL 60611-5555.

Studio: NBC Tower, 454 N. Columbus Dr., Chicago, IL 60611.

Telephone: 312-836-5555.

Technical Facilities: Channel No. 5 (76-82 MHz). Authorized power: 40.1-kw visual, 8-kw aural. Antenna: 1307-ft. above av. terrain, 1317-ft. above ground, 1909-ft. above sea level.

Latitude 41° 53' 55.50"
Longitude 87° 37' 23.00"

Holds CP for change to 20-kw max. visual, 1621-ft. above av. terrain, 1621-ft. above ground, 2215-ft. above sea level; lat. 41° 52' 44", long. 87° 38' 10", transmitter to Sears Tower, 233 S. Wacker Dr. BPCT-920910KE.

Transmitter: Sears Tower, 233 S. Wacker Dr., Chicago.

Multichannel TV Sound: Stereo only.

Satellite Earth Stations: Transmit/receive Harris, 6.1-meter Ku-band; Scientific-Atlanta, 7-meter C-band; Harris, 6.1-meter C-band; Harris, 3.5-meter Ku-band; Comech, 3.5-meter Ku-band; Scientific-Atlanta, Standard Components receivers.

SNG Mobile Dish: Hubcom Ku-band.

News Services: AP, City Hall News, Nexus, UPI.

Ownership: National Broadcasting Co. (Group Owner).

Began Operation: January 7, 1949.

Represented (sales): Harrington, Righter & Parsons Inc.

Personnel:

- Patrick Wallace, President & General Manager.
- Lisa Churchville, Director, Sales.
- Christopher Joyce, Sales Manager.
- Mike Ward, Director, News
- Oennis Bianchi, Director, Finance & Administration.
- Thomas Powers, Director, Broadcast Operations & Engineering.
- Deloris M. Bain, Manager, Community Affairs.
- Diana Borri, Director, Regulatory Affairs.

Rates: On request.

NETWORK BASE HOURLY RATE: \$4800.

City of License: Chicago. **ADI:** Chicago. **Rank:** 3.

Total Households: ©MSI Consumer Market Data as of 1/1/93. TV Homes, TV% and Circulation ©1993 Arbitron. County coverage based on Arbitron study.

Net Weekly Circulation	State County	Total Households	TV Households	%
50% & Over	ILLINOIS			
	Cook	1,874,800	1,851,200	99
	De Kalb	27,100	26,800	99
	Dupage	292,700	290,900	99
	Grundy	12,300	12,200	99
	Kane	112,700	111,500	99
	Kankakee	34,500	34,000	99
	Kendall	13,700	13,600	99
	Lake	183,000	181,800	99
	La Salle	41,300	40,600	98
	Mchenry	66,200	65,800	99
Will	120,000	118,900	99	



WMAQ-TV BPCT-920910KE Granted 4/28/93 © American Map Corp., No. 14244

Net Weekly Circulation	State County	Total Households	TV Households	%
50% & Over	INDIANA			
	Jasper	8,500	8,400	99
	Lake	169,500	167,700	99
	La Porte	38,700	38,300	99
	Porter	4,800	4,700	98
Between 25-49%	ILLINOIS			
	Iroquois	11,700	11,500	98
	Livingston	13,700	13,400	98
	INDIANA			
	Starke	8,300	8,200	99
	MICHIGAN			
	Berrien	61,500	60,600	99
	WISCONSIN			
	Kenosha	48,000	47,600	99
	Between 5-24%	ILLINOIS		
Boone		11,300	11,100	98
Bureau		13,600	13,400	99
Ford		5,600	5,500	98
Ogle		17,300	17,100	99
INDIANA				
Pulaski		4,700	4,600	98
MICHIGAN				
Cass		18,600	18,400	99
WISCONSIN				
Racine	64,400	64,000	99	
Walworth	27,600	27,300	99	
Station Totals		3,352,200	3,314,700	99
Net Weekly Circulation (1993)				2,679,900
Average Daily Circulation (1993)				1,530,900

Illinois—Chicago-Gary, Indiana

WPWR-TV

Ch. 50

Network Service: None, independent.

Licensee: NewsWeb Corp., 1645 W. Fullerton, Chicago, IL 60614.

Studio: 2151 N. Elston Ave., Chicago, IL 60614.

Telephone: 312-276-5050. Fax: 312-276-6477.

Technical Facilities: Channel No. 50 (686-692 MHz). Authorized power: 5000-kw max. visual, 500-kw max. aural. Antenna: 1623-ft. above av. terrain, 1627-ft. above ground, 2222-ft. above sea level.

Latitude 41° 52' 44"
Longitude 87° 38' 10"

Transmitter: Sears Tower, 233 S. Wacker Dr., Chicago.

Multichannel TV Sound: Stereo only.

Satellite Earth Stations: Comtech, 7.3-meter C-band; Comtech, 5-meter Ku & C-band.

News Service: CNN.

Ownership: NewsWeb Corp.

Began Operation: January 1, 1987.

Represented (sales): MMT Sales Inc.

Represented (legal): Fletcher, Heald & Hildreth.

Represented (engineering): E. Harold Munn Jr. & Associates Inc.; A. D. Ring & Associates, P.C.

Personnel:

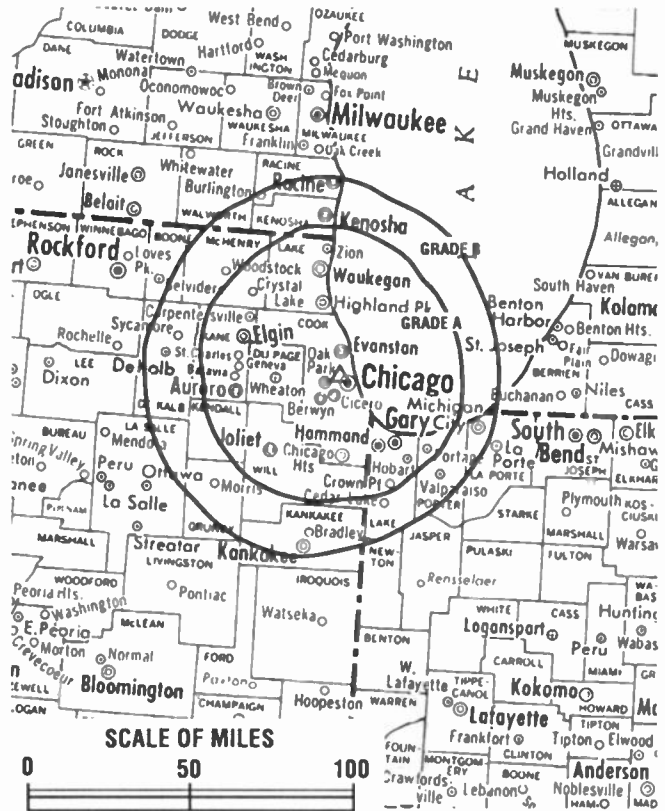
Fred Eychaner, President.
Al DeVaney, Senior Vice President & General Manager.
Greg Armstrong, General Sales Manager.
Mike Turner, National Sales Manager.
Neal Sabin, Program Director.
Karyn Seidal, Production Director.
Diane Hannes, Assistant Promotion Director.
Bob Brewer, Business Manager.
Bob Minor, Chief Engineer.
Eileen Muldoon, Traffic Manager.

Rates: On request.

City of License: Gary, ADI: Chicago. Rank: 3.

Total Households: ©MSI Consumer Market Data as of 1/1/93. TV Homes, TV% and Circulation ©1993 Arbitron. County coverage based on Arbitron study.

Net Weekly Circulation	State County	Total Households	TV Households	%
50% & Over	ILLINOIS Grundy	12,300	12,200	99
	Kendall	13,700	13,600	99
	INDIANA Lake	169,500	167,700	99
Between 25-49%	ILLINOIS Cook	1,874,800	1,851,200	99
	Dupage	292,700	290,900	99
	Kane	112,700	111,500	99
	Kankakee	34,500	34,000	99
	Lake	183,000	181,800	99
	Mchenry	66,200	65,800	99
	Will	120,000	118,900	99
	INDIANA Jasper	8,500	8,400	99



WPWR-TV BPCT-78090KL Granted 11/17/81 © American Map Corp., No. 14244

Net Weekly Circulation	State County	Total Households	TV Households	%
Between 25-49%	La Porte	38,700	38,300	99
	Porter	46,100	45,600	99
Between 5-24%	ILLINOIS Boone	11,300	11,100	98
	De Kalb	27,100	26,800	99
	Iroquois	11,700	11,500	98
	La Salle	41,300	40,600	98
	Livingston	13,700	13,400	98
INDIANA	Newton	4,800	4,700	98
	Pulaski	4,700	4,600	98
MICHIGAN	Berrien	61,500	60,600	99
WISCONSIN	Kenosha	48,000	47,600	99
	Racine	64,400	64,000	99
	Walworth	27,600	27,300	99
Station Totals		3,288,800	3,252,100	99
Net Weekly Circulation (1993)				1,311,800
Average Daily Circulation (1993)				548,400

THIS DATA IS AVAILABLE ON TAPE OR DISKETTE FOR USE ON YOUR OWN COMPUTER OR AS CUSTOMIZED REPORTS



Call Lynn Levine or Karen Fahle • 202-872-9200

Illinois—Chicago

WSNS-TV

Ch. 44

Network Service: Telemundo.

Licensee: Video 44, 430 W. Grant Place, Chicago, IL 60614.

Studio: 430 W. Grant Place, Chicago, IL 60614.

Telephone: 312-929-1200. Fax: 312-929-8153.

Technical Facilities: Channel No. 44 (650-656 MHz). Authorized power: 4260-kw max. & 1050-kw horizontal visual, 500-kw max. & 123-kw horizontal aural. Antenna: 1420-ft. above av. terrain, 1456-ft. above ground, 2049-ft. above sea level.

Latitude 41° 53' 55.50"

Longitude 87° 37' 23.00"

Transmitter: Hancock Bldg., 875 N. Michigan Ave.

News Service: UPI.

Ownership: Video 44.

Began Operation: April 5, 1970. Granted subscription TV authorization Feb. 22, 1980. Sale of interest to Oak Industries approved by FCC July 11, 1980 (*Television Digest*, Vol. 20:11). Began subscription TV operation Sept. 22, 1980 (Vol. 20:36). Began Spanish language programming July 1, 1985 (Vol. 25:17). License renewal remanded by court (Vol. 30:16); license renewal denied (Vol. 30:39). Settlement agreement reached & license renewal granted April 2, 1993 (Vol. 31:30; 33:16).

Represented (sales): Telemundo.

Represented (legal): Cohn & Marks.

Represented (engineering): Hammett & Edison Inc.

Personnel:

Burt I. Harris, Chief Executive Officer.

Jose F. Lamas, General Manager.

Armando Triana, General Sales Manager.

David Cordova, Operations Manager.

Frank Diaz, News Director.

Henry Ruh, Chief Engineer.

Bert Cagas, Controller.

Highest 30 Sec. Rate: \$750.

City of License: Chicago. ADI: Chicago. Rank: 3.



WSNS-TV BPCT-4681 Granted 5/28/74

© American Map Corp., No. 14244

Total Households: ©MSI Consumer Market Data as of 1/1/93. TV Homes, TV% and Circulation ©1993 Arbitron. County coverage based on Arbitron study.

Net Weekly Circulation	State County	Total Households	TV Households	%
	INDIANA			
Between 5-24%	Jasper	8,500	8,400	99
Station Totals		8,500	8,400	99
Net Weekly Circulation (1993)			73,000	
Average Daily Circulation (1993)			35,900	

Illinois—Decatur

WAND Ch. 17

Network Service: ABC.

Licensee: WAND Television Inc., 904 South Side Dr., Decatur, IL 62521.

Studio: 904 South Side Dr., Decatur, IL 62521.

Telephone: 217-424-2500. **TWX:** 910-243-0458. **Fax:** 217-422-8203.

Technical Facilities: Channel No. 17 (488-494 MHz). Authorized power: 5000-kw max. & 1350-kw horizontal visual, 500-kw max. & 135-kw horizontal aural. Antenna: 1290-ft. above av. terrain, 1314-ft. above ground, 2000-ft. above sea level.

Latitude 39° 57' 07"
Longitude 88° 49' 55"

Transmitter: Near Argenta, IL.

Multichannel TV Sound: Stereo only.

Satellite Earth Stations: Andrew, 7.3-meter; Microdyne, 7-meter; Andrew, 4.5-meter; Harris, 3-meter; Avantek, Microdyne receivers.

News Services: ABC, AP.

Ownership: LIN Television Corp. (Group Owner).

Began Operation: August 16, 1953. Sale to present owner by Metromedia Inc. approved Dec. 22, 1965 by FCC (Television Digest, Vol. 5:41, 42, 52). Sale to Metromedia by George A. Bolas and associates approved Sept. 28, 1960 (Vol. 16:3, 40). Sale of control to George A. Bolas, W. Clarke & Gilbert Swanson by W. L. Shellabarger and associates approved by FCC May 28, 1958 (Vol. 14:15, 22).

Represented (sales): Blair Television.

Represented (legal): Schwartz, Woods & Miller.

Personnel:

T. J. Vaughan, President & General Manager.
Larry Katt, Vice President & Director of Sales.
Mike Gross, National Sales Manager.
Rod Whisenant, Local Sales Manager.
Lee Williams, News Director.
Daniel Caldwell, Business Manager.
Janet Bell, Traffic Manager.
Pat Peters, Program & Production Manager.
Carol Milling, Promotion Manager.
Larry Oaks, Chief Engineer.

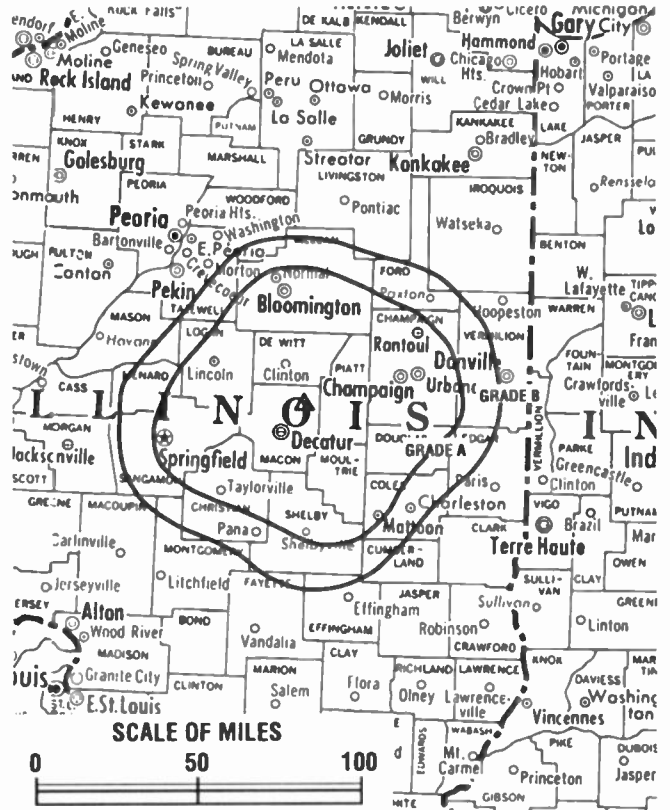
Highest 30 Sec. Rate: \$1600.

NETWORK BASE HOURLY RATE: \$850.

City of License: Decatur. **ADI:** Springfield-Decatur-Champaign. **Rank:** 75.

Total Households: ©MSI Consumer Market Data as of 1/1/93. TV Homes, TV% and Circulation ©1993 Arbitron. County coverage based on Arbitron study.

Net Weekly Circulation	State County	Total Households	TV Households	%
50% & Over	ILLINOIS			
	Champaign	64,500	63,400	98
	Christian	13,500	13,300	99
	Coles	19,000	18,700	98
	Cumberland	4,000	3,900	98
	De Witt	6,400	6,300	98
	Douglas	7,200	7,100	99
	Effingham	11,800	11,400	97
	Fayette	7,700	7,500	97



WAND BPCT-780914KL Granted 3/13/79 © American Map Corp., 14244

Net Weekly Circulation	State County	Total Households	TV Households	%
50% & Over	Ford	5,600	5,500	98
	Logan	10,900	10,700	98
	Macon	45,100	44,500	99
	Menard	4,200	4,100	98
	Montgomery	11,500	11,300	98
	Morgan	13,600	13,300	98
	Moultrie	5,100	5,000	98
	Piatt	5,900	5,800	98
	Sangamon	73,200	71,800	98
	Shelby	8,600	8,400	98
Vermilion	33,700	33,200	99	
Between 25-49%	ILLINOIS			
	Cass	5,100	5,000	98
	Mc Lean	47,900	47,000	98
Between 5-24%	ILLINOIS			
	Clark	6,400	6,300	98
	Edgar	7,700	7,600	99
	Iroquois	11,700	11,500	98
	Livingston	13,700	13,400	98
	Mason	6,200	6,100	98
INDIANA	Warren	3,000	2,900	97
	Station Totals	453,200	445,000	98
Net Weekly Circulation (1993)			288,900	
Average Daily Circulation (1993)			150,300	

Illinois—Decatur

WFHL
Ch. 23

Network Service: None, independent.

Licensee: Decatur Foursquare Bcstg. Inc., 2510 Parkway Court, Decatur, IL 62526.

Studio: 2510 Parkway Court, Decatur, IL 62526.

Telephone: 217-428-2323. Fax: 217-428-6455.

Technical Facilities: Channel No. 23 (524-530 MHz). Authorized power: 1950-kw visual, 195-kw aural. Antenna: 1030-ft. above av. terrain, 1046-ft. above ground, 1736-ft. above sea level.

Latitude 39° 27' 03"
Longitude 88° 52' 05"

Transmitter: Near Hwy. 48, Oreana.

Satellite Earth Stations: Scientific-Atlanta, 5-meter C-band; Scientific-Atlanta, 3.2-meter C-band; RCA, 3.2-meter Ku-band; Winegard, 3-meter C-band; General Instrument, M/A-Com, Scientific-Atlanta receivers.

Ownership: Decatur Foursquare Bcstg. Inc.

Began Operation: May 13, 1984.

Represented (sales): Landin Media Sales.

Represented (legal): Farrand, Cooper, Metzler & Bruiniers.

Represented (engineering): D. C. Williams & Associates Inc.

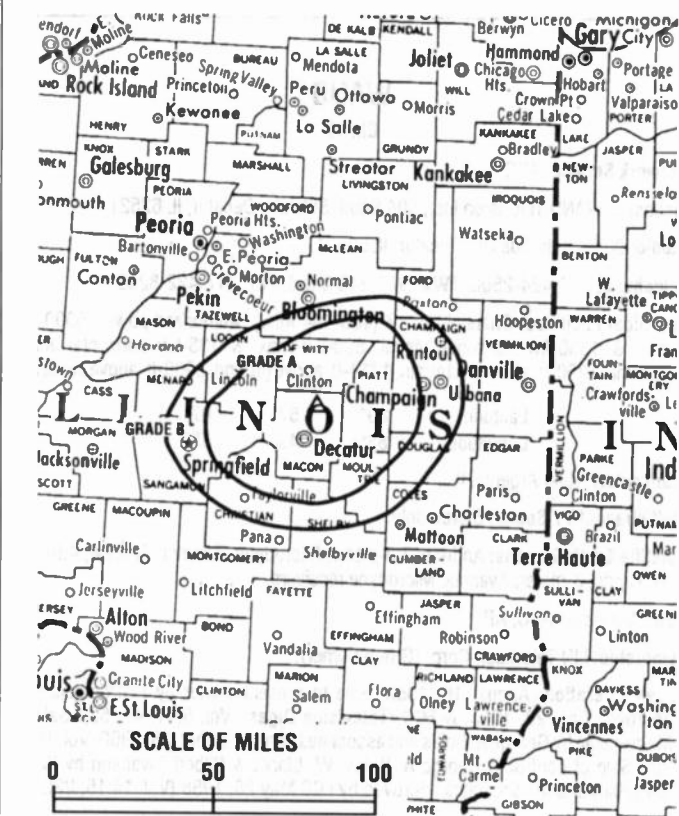
Personnel:

- Mark Dreistadt, General Manager.
- Jack Cluney, Local Sales Manager.
- Paul Osborne, News Director.
- Pam Haycraft, Program Director.
- Jennifer Peabody, Promotion Director.
- Andrew Whitney, Chief Engineer.
- James Rossi, Business Manager.
- Minyonne Rhoades, Traffic Manager.

Highest 30 Sec. Rate: \$40.

City of License: Decatur. ADI: Springfield-Decatur-Champaign. Rank: 75.

Total Households: ©MSI Consumer Market Data as of 1/1/93. TV Homes, TV% and Circulation ©1993 Arbitron. County coverage based on Arbitron study.



WFHL BMPCT-841214KF Granted 2/28/85 © American Map Corp., No. 14244

Net Weekly Circulation	State County	Total Households	TV Households	%
Between 5-24%	Coles	19,000	18,700	98
	De Witt	6,400	6,300	98
	Douglas	7,200	7,100	99
	Ford	5,600	5,500	98
	Logan	10,900	10,700	98
	Macon	45,100	44,500	99
	Moultrie	5,100	5,000	98
	Piatt	5,900	5,800	98
Shelby	8,600	8,400	98	
Station Totals		191,800	188,700	98
Net Weekly Circulation (1993)			24,600	
Average Daily Circulation (1993)			8,000	

Net Weekly Circulation	State County	Total Households	TV Households	%
Between 5-24%	ILLINOIS			
	Champaign	64,500	63,400	98
	Christian	13,500	13,300	99

Illinois—Harrisburg

WSIL-TV

Ch. 3

(Operates satellite KPOB-TV, Poplar Bluff, MO)

Network Service: ABC.

Licensee: WSIL-TV Inc., 21 Country Aire Rd., Carterville, IL 62918.

Studio: 21 Country Aire Rd., Carterville, IL 62918.

Telephone: 618-985-2333. Fax: 618-985-3709.

Technical Facilities: Channel No. 3 (60-66 MHz). Authorized power: 100-kw visual, 20-kw aural. Antenna: 994-ft. above av. terrain, 1000-ft. above ground, 1600-ft. above sea level.

Latitude 37° 36' 49"

Longitude 88° 52' 16"

Transmitter: 2-mi. W of Creal Springs.

Satellite Earth Station: Gardiner, 6-meter.

News Service: AP.

Ownership: Mel Wheeler Inc. (Group Owner).

Began Operation: December 6, 1953 on Ch. 22; changed to Ch. 3 in March 1959. Sale to present owners by John W. Kirby, et al., approved by FCC May 12, 1983. Previous sale by O. L. Turner, et al., approved April 23, 1981 (Television Digest, Vol. 21:14).

Represented (sales): Katz Continental Television; Canadian Communications Co.

Represented (legal): Pepper & Corazzini.

Personnel:

Mel Wheeler, President.

Steve Wheeler, General Manager.

Leonard Wheeler, General Sales Manager.

Bob Bolton, Local Sales Manager.

Bonnie Wheeler, News Director.

Pat Victoria, Chief Engineer.

Highest 30 Sec. Rate: \$600.

NETWORK BASE HOURLY RATE: \$400.

Arbitron Data: Figures include satellite KPOB-TV, Poplar Bluff, MO.

City of License: Harrisburg. ADI: Paducah, KY-Cape Girardeau, MO-Harrisburg-Marion, IL. Rank: 77.

Total Households: ©MSI Consumer Market Data as of 1/1/93. TV Homes, TV% and Circulation ©1993 Arbitron. County coverage based on Arbitron study.

Net Weekly Circulation	State County	Total Households	TV Households	%
50% & Over	ILLINOIS			
	Alexander	4,200	4,100	98
	Franklin	16,300	15,900	98
	Gallatin	2,700	2,600	96
	Hamilton	3,500	3,400	97
	Hardin	2,100	2,100	100
	Jackson	23,500	22,900	97
	Jefferson	14,600	14,200	97
	Johnson	3,700	3,600	97
	Marion	16,200	15,900	98
	Massac	6,000	5,800	97
	Perry	8,300	8,100	98
	Pope	1,600	1,500	94
	Pulaski	2,900	2,800	97
	Saline	10,800	10,500	97
	Union	6,900	6,800	99
	Williamson	23,300	22,800	98
KENTUCKY	Ballard	3,100	3,100	100
	Carlisle	2,100	2,100	100
	Crittenden	3,700	3,700	100
	Graves	13,500	13,400	99
	Livingston	3,600	3,600	100



WSIL-TV BPTC-840221KG Granted 7/17/84 © American Map Corp., No. 14244

Net Weekly Circulation	State County	Total Households	TV Households	%
50% & Over	Lyon	2,300	2,300	100
	Mc Cracken	25,900	25,800	100
	Marshall	11,000	11,000	100
	MISSOURI			
	Butler	15,400	15,000	97
	Cape Girardeau	23,900	23,600	99
	Mississippi	5,400	5,300	98
	Scott	15,000	14,800	99
	Stoddard	11,400	11,200	98
	BETWEEN 25-49%	ILLINOIS		
Wayne		6,900	6,600	96
White		6,700	6,400	96
KENTUCKY				
Calloway		12,000	11,900	99
Fulton		3,300	3,300	100
BETWEEN 5-24%	MISSOURI			
	Bollinger	4,000	3,900	98
	New Madrid	7,600	7,400	97
	ARKANSAS			
Clay	7,500	7,400	99	
STATION TOTALS	ILLINOIS			
	Bond	5,700	5,500	96
	Clinton	11,700	11,500	98
	Macoupin	18,200	17,900	98
	Madison	95,700	94,700	99
	Randolph	11,900	11,700	98
	Washington	5,800	5,600	97
	KENTUCKY			
	Caldwell	5,300	5,200	98
	Trigg	4,100	4,100	100
Station Totals		719,200	708,400	98
Net Weekly Circulation (1993)			286,700	
Average Daily Circulation (1993)			134,400	

(Continued on page A-444)

Illinois—Joliet

WGBO-TV

Ch. 66

Network Service: None, independent.

Licensee: Combined Broadcasting Inc., 420 N. 20th St., Philadelphia, PA 19130.

Studio: 541 N. Fairbanks Court, Chicago, IL 60611.

Telephone: 312-751-6666. Fax: 312-670-1037.

Technical Facilities: Channel No. 66 (782-788 MHz). Authorized power: 5000-kw visual, 500-kw aural. Antenna: 1308-ft. above av. terrain, 1512-ft. above ground, 2107-ft. above sea level.

Latitude 41° 53' 56"
Longitude 87° 37' 23"

Transmitter: 875 N. Michigan Ave., Chicago.

Satellite Earth Stations: Scientific-Atlanta, 5-meter C-band; Paraclipse, 3.9-meter C-band; Chapparral, Scientific-Atlanta receivers.

News Service: CNN Headline News.

Ownership: Combined Broadcasting Inc. (Group Owner).

Began Operation: September 18, 1981. Sale to Grant Bcstg. approved by FCC Oct. 30, 1985. Transfer to current owners approved by FCC June 8, 1988.

Represented (sales): Katz Independent Television; Canadian Communications Co.

Represented (legal): Fisher, Wayland, Cooper & Leader.

Personnel:

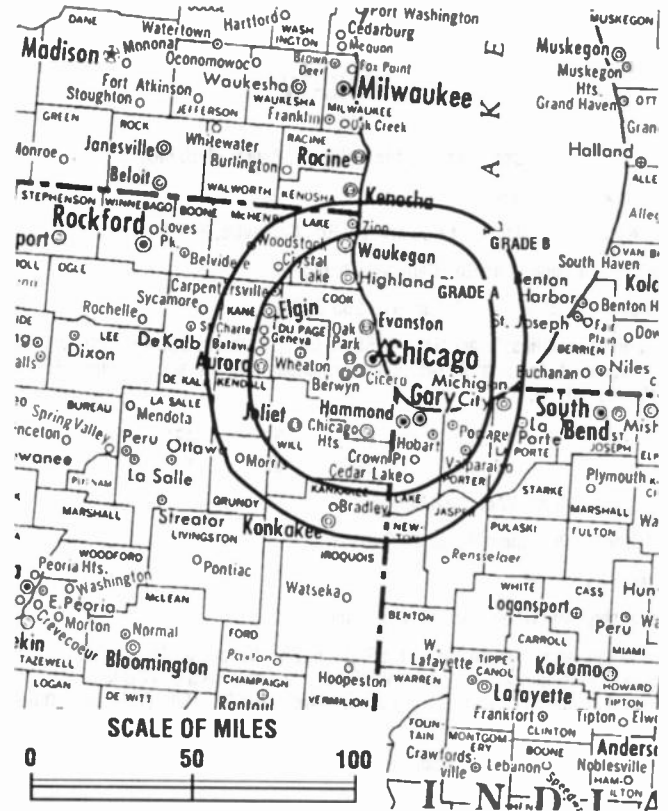
Randy Swanson, Station & Business Manager.
Jonas Jones, Local Sales Manager.
Shari Valentine, National Sales Manager.
Jean Ikezoe-Halevi, Public Affairs Director.
George Leh, Program Director & Promotion Manager.
Chuck Jennings, Chief Engineer.

Rates: On request.

City of License: Joliet. ADI: Chicago. Rank: 3.

Total Households: ©MSI Consumer Market Data as of 1/1/93. TV Homes, TV% and Circulation ©1993 Arbitron. County coverage based on Arbitron study.

Net Weekly Circulation	State County	Total Households	TV Households	%
Between 25-49%	ILLINOIS			
	Grundy	12,300	12,200	99
	Kankakee	34,500	34,000	99
	INDIANA			
	Jasper	8,500	8,400	99
Lake	169,500	167,700	99	
Porter	46,100	45,600	99	



WGBO-TV BMPCT-801222KG Granted 2/5/81 © American Map Corp., No. 14244

Net Weekly Circulation	State County	Total Households	TV Households	%
Between 5-24%	ILLINDIS			
	Cook	1,874,800	1,851,200	99
	Dupage	292,700	290,900	99
	Iroquois	11,700	11,500	98
	Kane	112,700	111,500	99
	Kendall	13,700	13,600	99
	Lake	183,000	181,800	99
	La Salle	41,300	40,600	98
	Mcherry	66,200	65,800	99
	Will	120,000	118,900	99
INDIANA	La Porte	38,700	38,300	99
	Newton	4,800	4,700	98
	Pulaski	4,700	4,600	98
WISCONSIN	Kenosha	48,000	47,600	99
Station Totals		3,083,200	3,048,900	99
Net Weekly Circulation (1993)				708,400
Average Daily Circulation (1993)				240,400

Illinois—La Salle

WWTO-TV Ch. 35

Network Service: None, independent.

Licensee: All America TV Inc., 13181 Crossroads Pkwy. N, Suite 250, City of Industry, CA 91746.

Studio: 420 E. Stevenson Dr., Ottawa, IL 61350.

Telephone: 815-434-2700.

Technical Facilities: Channel No. 35 (596-602 MHz). Authorized power: 5000-kw max. visual, 500-kw max. aural. Antenna: 1371-ft. above av. terrain, 1338-ft. above ground, 1970-ft. above sea level.

Latitude 41° 16' 51"
Longitude 88° 56' 13"

Transmitter: 3.8-mi. SW of intersection of Chicago Rd. & Hwy. 71, near Oglesby.

Satellite Earth Station: Vertex, 6.1-meter C-band; Microdyne receivers.

Ownership: All American TV Inc. (Group Owner).

Began Operation: December 5, 1986.

Represented (sales): Media Services Group Inc.

Represented (legal): May & Dunne, Chartered.

Personnel:

Don Gladden, General Manager.
T. Roger Crawford, Station Manager.
Robert Biggs, Chief Engineer.

Highest 30 Sec. Rate: \$105.

City of License: La Salle. ADI: Chicago. Rank: 3.

Total Households: ©MSI Consumer Market Data as of 1/1/93. TV Homes, TV% and Circulation ©1993 Arbitron. County coverage based on Arbitron study.

Net Weekly Circulation	State County	Total Households	TV Households	%
Between 5-24%	ILLINOIS Ford	5,600	5,500	98



WWTO-TV BMPCT-861015KH Granted 11/18/86 ©American Map Corp., No. 14244

Net Weekly Circulation	State County	Total Households	TV Households	%
Between 5-24%	Kendall	13,700	13,600	99
Station Totals		19,300	19,100	99
Net Weekly Circulation (1993)			4,400	
Average Daily Circulation (1993)			1,100	

Illinois—Marion

WTCT
Ch. 27

Network Service: None, independent.

Licensee: Tri-State Christian TV, Box 1010, Marion, IL 62959.

Studio: Rte. 37 N, Marion, IL 62959.

Telephone: 618-997-9333. **Fax:** 618-997-1859.

Technical Facilities: Channel No. 27 (548-554 MHz). Authorized power: 2917-kw max. visual. Antenna: 764-ft. above av. terrain, 466-ft. above ground, 1306-ft. above sea level.

Latitude 37° 33' 26"
Longitude 89° 01' 24"

Transmitter: 2.2-mi. W of Goreville.

Satellite Earth Stations: Scientific-Atlanta, 4.6-meter C-band; RCA, 3.7-meter Ku-band; Scientific-Atlanta receivers.

Ownership: Tri-State Christian TV Inc. (Group Owner).

Began Operation: August 24, 1981. Sale to present owner by Dennis F. Doelitzsch approved by FCC Feb. 6, 1984.

Represented (sales): Network Media Sales.

Represented (legal): May & Dunne, Chartered.

Personnel:

- Garth W. Coonce, President.
- Robert L. Stein, General Manager.
- Vic VanDeventer, Production Manager.
- Christina M. Coonce, Programming.
- Tim Deterding, Chief Engineer.

Rates: On request.

City of License: Marion. ADI: Paducah, KY-Cape Girardeau, MO-Harrisburg-Marion, IL. Rank: 77.

Total Households: ©MSI Consumer Market Data as of 1/1/93. TV Homes, TV% and Circulation ©1993 Arbitron. County coverage based on Arbitron study.

Net Weekly Circulation	State County	Total Households	TV Households	%
Between 5-24%	ILLINDIS			
	Franklin	16,300	15,900	98
	Hamilton	3,500	3,400	97
	Hardin	2,100	2,100	100
	Johnson	3,700	3,600	97
	Perry	8,300	8,100	98



WTCT BPCT-880711KI Granted 8/31/88 © American Map Corp., No. 14244

Net Weekly Circulation	State County	Total Households	TV Households	%
Between 5-24%	Pope	1,600	1,500	94
	Pulaski	2,900	2,800	97
	Saline	10,800	10,500	97
	Williamson	23,300	22,800	98
KENTUCKY				
	Livingston	3,600	3,600	100
	Lyon	2,300	2,300	100
MISSOURI				
	Bollinger	4,000	3,900	98
Station Totals		82,400	80,500	98
Net Weekly Circulation (1993)				10,600
Average Daily Circulation (1993)				4,400

Illinois—Moline

WQAD-TV Ch. 8

Network Service: ABC.

Licensee: The New York Times Co., 3003 Park 16th St., Moline, IL 61265.

Studio: 3003 Park 16th St., Moline, IL 61265.

Telephone: 309-764-8888. **Fax:** 309-764-5763.

Technical Facilities: Channel No. 8 (180-186 MHz). Authorized power: 282-kw visual, 56.2-kw aural. Antenna: 1010-ft. above av. terrain, 1066-ft. above ground, 1813-ft. above sea level.

Latitude 41° 18' 44"
Longitude 90° 22' 47"

Transmitter: 2.8-mi. S of Orion on U.S. 150.

Satellite Earth Stations: Andrew, 7-meter C-band; Andrew, 4.5-meter C-band; AFC, 3-meter Ku-band; Comtech, 3-meter C-band; Andrew, Avantek, M/A-Com receivers.

News Service: AP.

Ownership: The New York Times Co. (Group Owner).

Began Operation: August 1, 1963. Sale to Des Moines Register & Tribune Co. by Moline Television Corp. approved by FCC July 13, 1977. Sale to New York Times Co. approved Oct. 3, 1985 (Television Digest, Vol. 25:5, 6, 12).

Represented (sales): Katz Continental Television.

Represented (legal): Koteen & Naftalin.

Personnel:

Perry Chester, General Manager.
Gene Smith, General Sales Manager.
Lee Blackwell, Controller.
Marcia Green, Program Director.
Bob Young, News Director.
Rick Serre, Chief Engineer.
Julie Kirkpatrick, Promotion Director.
Kristi Peterson, Marketing Director.
Doug McWhorter, Production Manager.

Highest 30 Sec. Rate: \$1700.

NETWORK BASE HOURLY RATE: \$950.

City of License: Moline. ADI: Davenport, IA-Rock Island-Moline, IL. Rank: 84.

Total Households: ©MSI Consumer Market Data as of 1/1/93. TV Homes, TV% and Circulation ©1993 Arbitron. County coverage based on Arbitron study.

Net Weekly Circulation	State County	Total Households	TV Households	%
50% & Over	IOWA			
	Clinton	19,700	19,600	99
	Des Moines	16,900	16,700	99
	Jackson	7,500	7,400	99
	Lee	14,800	14,700	99
	Louisa	4,300	4,200	98
	Muscatine	15,000	14,900	99
	Scott	57,200	56,800	99
	ILLINOIS			
	Bureau	13,600	13,400	99
Carroll	6,600	6,500	98	



WQAD-TV BPCT-2440 Granted 5/16/62 © American Map Corp., No. 14244

Net Weekly Circulation	State County	Total Households	TV Households	%
50% & Over	Henderson	3,200	3,100	97
	Henry	19,200	19,000	99
	Knox	21,700	21,500	99
	Mc Donough	12,100	11,900	98
	Mercer	6,500	6,400	98
	Rock Island	58,200	57,700	99
	Warren	7,200	7,100	99
Whiteside	22,600	22,300	99	
Between 25-49%	IOWA			
	Cedar	6,700	6,600	98
	Henry	7,200	7,100	99
ILLINOIS	Hancock	8,300	8,200	99
	Lee	12,600	12,400	98
	Stark	2,500	2,500	100
	IOWA			
Between 5-24%	Washington	7,600	7,500	99
	ILLINOIS			
	Fulton	14,700	14,400	98
	Jo Daviess	8,300	8,100	98
	La Salle	41,300	40,600	98
Putnam	2,200	2,100	95	
Station Totals		417,700	412,700	99
Net Weekly Circulation (1993)				279,200
Average Daily Circulation (1993)				155,000

Illinois—Mount Vernon-Salem-Centralia

WCEE

Ch. 13

Network Service: None, independent.

Licensee: Sudbrink Bcstg. Co., a Georgia Partnership, 2001 Palm Beach Lakes Blvd., Suite 303, West Palm Beach, FL 33409.

Studio: Rte. 1, Box 97, Kell, IL 62853.

Mailing Address: 125 N. 11th St., Mount Vernon, IL 62864.

Telephones: 618-822-6900; 618-242-8813. Fax: 618-822-6526.

Technical Facilities: Channel No. 13 (210-216 MHz). Authorized power: 302-kw visual, 31.6-kw aural. Antenna: 991-ft. above av. terrain, 961-ft. above ground, 1525-ft. above sea level.

Latitude 38° 32' 39"
Longitude 88° 55' 26"

Transmitter: Rte. 1, Kell, IL.

Satellite Earth Stations: 3 in operation; Scientific-Atlanta receivers.

News Services: Conus, ESPN, SNN, UPI.

Ownership: Sudbrink Broadcasting (Group Owner).

Began Operation: March 13, 1983. Sale to present owner by William R. Varecha approved by FCC Oct. 30, 1985.

Represented (legal): Haley, Bader & Potts.

Represented (engineering): Arthur K. Peters Consulting Engineers.

Personnel:

- Dennis Linsin, General Manager.
- Karen Shute, Sales Manager.
- Kent Hogshead, Chief Engineer.
- Barry Davis, News Director.
- Kimberly Castic, Business Manager.

Highest 30 Sec. Rate: \$300.

City of License: Mount Vernon. ADI: St. Louis. Rank: 18.

Total Households: ©MSI Consumer Market Data as of 1/1/93. TV Homes, TV% and Circulation ©1993 Arbitron. County coverage based on Arbitron study.

Net Weekly Circulation	State County	Total Households	TV Households	%
50% & Over	ILLINOIS			
	Fayette	7,700	7,500	97
	Hamilton	3,500	3,400	97
	Jefferson	14,600	14,200	97
	Marion	16,200	15,900	98
	Wayne	6,900	6,600	96
Between 25-49%	ILLINOIS			
	Bond	5,700	5,500	96
	Clay	5,700	5,500	96
	Clinton	11,700	11,500	98
	Edwards	3,000	2,900	97
	Effingham	11,800	11,400	97



WCEE BNPCT-840305KH Granted 4/26/84 © American Map Corp., No. 14244

Net Weekly Circulation	State County	Total Households	TV Households	%
Between 25-49%	Franklin	16,300	15,900	98
	Jasper	4,000	3,900	97
	Perry	8,300	8,100	98
	Richland	6,300	6,100	97
	Washington	5,800	5,600	97
	White	6,700	6,400	96
Between 5-24%	ILLINOIS			
	Jackson	23,500	22,900	97
	Lawrence	6,100	6,000	98
	Montgomery	11,500	11,300	98
	Randolph	11,900	11,700	98
	Shelby	8,600	8,400	98
	Wabash	5,000	4,900	98
	Williamson	23,300	22,800	98
	MISSOURI			
	Perry	6,100	6,000	98
Station Totals		230,200	224,400	97
Net Weekly Circulation (1993)				87,200
Average Daily Circulation (1993)				37,200

Illinois—Quincy-Hannibal, Missouri

WGEM-TV

Ch. 10

Network Service: NBC.

Licensee: Quincy Broadcasting Co., Box 80, Quincy, IL 62306.

Studio: 513 Hampshire St., Quincy, IL 62301.

Telephone: 217-228-6600. Fax: 217-228-6670.

Technical Facilities: Channel No. 10 (192-198 MHz). Authorized power: 316-kw visual, 31.6-kw aural. Antenna: 814-ft. above av. terrain, 674-ft. above ground, 1433-ft. above sea level.

Latitude 39° 57' 03"
Longitude 91° 19' 54"

Transmitter: N. Columbus Rd.

Multichannel TV Sound: Stereo only.

Satellite Earth Stations: ADM, 4.8-meter C-band; DH Satellite, 5-meter Ku & C-band; RCA Americom, 3.9-meter Ku-band; Standard Communications, Gardiner, Harris receivers.

AM Affiliate: WGEM, 5-kw, 1440 kHz.

FM Affiliate: WGEM-FM, 27.5-kw, 105.1 MHz (No. 286), 640-ft.

News Service: AP.

Ownership: Quincy Broadcasting Co. (Group Owner).

Began Operation: August 27, 1953.

Represented (sales): Petry Television Inc.

Represented (legal): Wilkinson, Barker, Knauer & Quinn.

Represented (engineering): Lohnes & Culver.

Personnel:

Ralph M. Oakley, Vice President & General Manager.
J. Ben Stewart, National Sales Manager.
Brenda Wiskirchen, Business Manager.
Les Sachs, News Director.
Jim Lawrence, Promotion Director.
Jonathan Van Ness, Local/Regional Sales Manager.
Don Hale, Marketing Director.
Jim Martens, Chief Engineer.

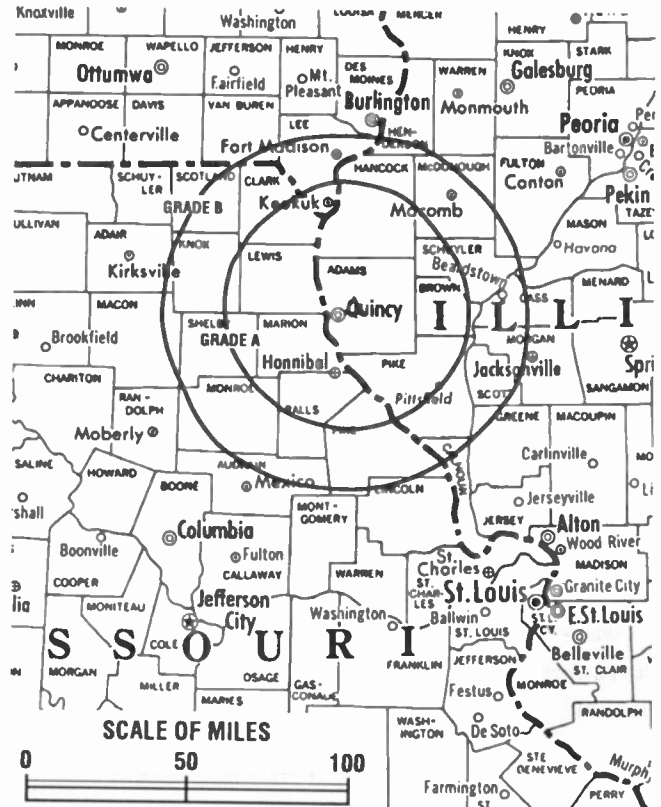
Highest 30 Sec. Rate: \$1200.

NETWORK BASE HOURLY RATE: \$1100.

City of License: Quincy. ADI: Quincy, IL-Hannibal, MO. Rank: 159.

Total Households: ©MSI Consumer Market Data as of 1/1/93. TV Homes, TV% and Circulation ©1993 Arbitron. County coverage based on Arbitron study.

Net Weekly Circulation	State County	Total Households	TV Households	%
50% & Over	IOWA			
	Lee	14,800	14,700	99
	Van Buren	3,000	3,000	100
	ILLINOIS			
	Adams	25,400	25,100	99
	Brown	2,100	2,100	100
	Cass	5,100	5,000	98
	Hancock	8,300	8,200	99
	Mc Donough	12,100	11,900	98
	Pike	7,000	6,900	99
	Schuyler	3,000	3,000	98
	Scott	2,200	2,200	100



WGEM-TV BMPCT-1254 Granted 7/24/53 © American Map Corp., No. 14244

Net Weekly Circulation	State County	Total Households	TV Households	%
50% & Over	MISSOURI			
	Adair	8,900	8,800	99
	Clark	2,800	2,800	100
	Knox	1,800	1,800	100
	Lewis	3,600	3,500	97
	Macon	6,100	6,000	98
	Marion	10,700	10,600	99
	Monroe	3,500	3,500	100
	Pike	6,100	6,000	98
	Ralls	3,200	3,200	100
	Schuyler	1,700	1,700	100
Scotland	2,000	2,000	100	
Shelby	2,800	2,800	100	
Between 25-49%	IOWA			
	Jefferson	6,500	6,400	98
	ILLINOIS			
Morgan	13,600	13,300	98	
Between 5-24%	IOWA			
	Davis	3,100	3,100	100
	Des Moines	16,900	16,700	99
	Henry	7,200	7,100	99
	ILLINOIS			
	Fulton	14,700	14,400	98
Henderson	3,200	3,100	97	
MISSOURI				
Audrain	9,000	8,900	99	
Sullivan	2,600	2,600	100	
Station Totals		213,000	210,400	99
Net Weekly Circulation (1993)				123,900
Average Daily Circulation (1993)				77,700

Illinois—Quincy

WTJR

Ch. 16

Network Service: Trinity Bcstg. Network.

Licensee: Believer's Bcstg. Corp., Box 3112, Quincy, IL 62305.

Studio: Old Cannon Ball Rd., Quincy, IL 62301.

Mailing Address: Box 3112, Quincy, IL 62305.

Telephone: 217-228-1275.

Technical Facilities: Channel No. 16 (482-488 MHz). Authorized power: 179.2-kw max. visual, 31.5-kw max. aural. Antenna: 994-ft. above av. terrain, 880-ft. above ground, 1620-ft. above sea level.

Latitude 39° 58' 18"
Longitude 91° 19' 42"

Transmitter: Columbus Rd., 2-mi. NE of Quincy.

Satellite Earth Stations: 3 in operation.

Ownership: Believer's Bcstg. Corp.

Began Operation: January 1, 1986.

Represented (engineering): John R. Powley.

Personnel:

- Carl Geisendorfer, President & General Manager.
- Susan Foster, Local & National Sales Manager.
- Henry Geisendorfer, News & Program Director.
- Joseph Caproni, Chief Engineer.

Rates: On request.

City of License: Quincy. ADI: Quincy, IL-Hannibal, MO. Rank: 159.

Total Households: ©MSI Consumer Market Data as of 1/1/93. TV Homes, TV% and Circulation ©1993 Arbitron. County coverage based on Arbitron study.

Net Weekly Circulation	State County	Total Households	TV Households	%
Between 5-24%	ILLINOIS Adams	25,400	25,100	99



WTJR BMPCT-840724KF Granted 11/2/84 © American Map Corp., No. 14244

Net Weekly Circulation	State County	Total Households	TV Households	%
MISSOURI				
Between 5-24%	Ralls	3,200	3,200	100
Station Totals		28,600	28,300	99
Net Weekly Circulation (1993)			2,800	
Average Daily Circulation (1993)			900	

Illinois—Rockford

WQRF-TV

Ch. 39

Network Service: Fox.

Licensee: Petracom Inc., 2701 W. Busch Blvd., Tampa, FL 33618.

Studio: 401 S. Main St., Rockford, IL 61101.

Telephone: 815-987-3950. TWX: 910-631-3390. Fax: 815-964-9974.

Technical Facilities: Channel No. 39 (620-626 MHz). Authorized power: 1050-kw max. & 776-kw horizontal visual, 105-kw max. & 77.6-kw horizontal aural. Antenna: 577-ft. above av. terrain, 600-ft. above ground, 1097-ft. above sea level.

Latitude 42° 17' 26"
Longitude 89° 09' 51"

Holds CP for change to 1040-kw max. visual, 577-ft. above av. terrain, 581-ft. above ground, 1378-ft. above sea level BPCT-920521KK.

Transmitter: 6528 Auburn Rd., Rockford.

Satellite Earth Stations: RCA, 3.7-meter Ku-band; DH Satellite, 3.6-meter C-band; DH Satellite, 3-meter C-band; Chapparral, Standard Communications receivers.

Ownership: Petracom Inc.

Began Operation: November 27, 1978. Sale to present owner by Family Group Ltd. approved by FCC Sept. 12, 1989. Sale to Family Group by Drion Broadcast approved by FCC March 31, 1986 (Television Digest, Vol. 26:22). Sale to Drion by Lloyd Hearing Aid Corp. approved by FCC Dec. 20, 1983.

Represented (sales): Seltel Inc.

Represented (legal): Nixon, Hargrave, Devans & Doyle.

Represented (engineering): Jules Cohen & Associates, P.C.

Personnel:

Gregory H. Graber, Vice President & General Manager.
Kemp Nichol, General Sales Manager.
Larry Phillip, National Sales Manager.
Dean Turman, Chief Engineer.
Bill Zuckerman, Program & Promotion Manager.
Donna Lutes, Traffic Manager.
Brian Erickson, Production Manager.
Gail Johnson, Business Manager.

Rates: Dn request.

City of License: Rockford. ADI: Rockford. Rank: 134.

Total Households: ©MSI Consumer Market Data as of 1/1/93. TV Homes, TV% and Circulation ©1993 Arbitron. County coverage based on Arbitron study.

Net Weekly Circulation	State County	Total Households	TV Households	%
50% & Over	ILLINOIS			
	Boone	11,300	11,100	98
	Lee	12,600	12,400	98



WQRF-TV BPCT-920521KK Granted 1/29/93 © American Map Corp., No. 14244

Net Weekly Circulation	State County	Total Households	TV Households	%
50% & Over	Dgle	17,300	17,100	99
	Stephenson	19,000	18,700	98
	Winnebago	97,600	96,500	99
Between 25-49%	ILLINOIS			
	Carroll	6,600	6,500	98
	De Kalb	27,100	26,800	99
Between 5-24%	WISCONSIN			
	Green	11,700	11,500	98
	Rock	52,400	51,900	99
Station Totals	ILLINOIS			
	Jo Daviess	8,300	8,100	98
	Walworth	27,600	27,300	99
Net Weekly Circulation (1993)		291,500	287,900	99
Average Daily Circulation (1993)				153,100
				65,400

Illinois—Rockford

WREX-TV Ch. 13

Network Service: ABC.

Licensee: WREX Associates, 7 W. 51st St., New York, NY 10019.

Studio: W. Auburn & Winnebago Rds., Rockford, IL 61103.

Mailing Address: Box 530, Rockford, IL 61105.

Telephone: 815-968-1813. TWX: 310-372-9465.

Technical Facilities: Channel No. 13 (210-216 MHz). Authorized power: 316-kw visual, 39.8-kw aural. Antenna: 710-ft. above av. terrain, 652-ft. above ground, 1542-ft. above sea level.

Latitude 42° 17' 50"
Longitude 89° 14' 24"

Transmitter: W. Auburn & Winnebago Roads.

Satellite Earth Station: ADM, 6.1-meter; Drake receivers.

News Service: AP.

Ownership: ML Media Partners L.P. (Group Owner).

Began Operation: September 18, 1953. Sale to present owners by Gilmore Bcstg. approved by FCC July 9, 1987 (Vol. 27:26). Sale to Heritage Bcstg. by Gilmore Bcstg. Corp. approved by FCC July 17, 1985 but was not consummated (Television Digest, Vol. 25:24). Sale by Gannett Co. Inc. to Gilmore approved by FCC Aug. 29, 1969 (Vol. 9:35). Previous sale by Greater Rockford Television Inc. approved June 26, 1963.

Represented (sales): Pety Television.

Represented (legal): Wiley, Rein & Fielding.

Personnel:

Jack White, General Manager.
Jeanne Foster, Program Director.
Dave George, Director of Sales.
Gerry Meinders, Chief Engineer.

Highest 30 Sec. Rate: \$800.

NETWORK BASE HOURLY RATE: \$750.

City of License: Rockford. **ADI:** Rockford. **Rank:** 134.

Total Households: ©MSI Consumer Market Data as of 1/1/93. TV Homes, TV% and Circulation ©1993 Arbitron. County coverage based on Arbitron study.

Net Weekly Circulation	State County	Total Households	TV Households	%
50% & Over	ILLINOIS			
	Boone	11,300	11,100	98
	Lee	12,600	12,400	98
	Ogle	17,300	17,100	99
	Stephenson	19,000	18,700	98
	Winnebago	97,600	96,500	99



WREX-TV BPCT-3263 Granted 1/3/64

© American Map Corp., No. 14244

Net Weekly Circulation	State County	Total Households	TV Households	%
50% & Over	WISCONSIN			
	Rock	52,400	51,900	99
	ILLINOIS			
Between 25-49%	Carroll	6,600	6,500	98
	De Kalb	27,100	26,800	99
	WISCONSIN			
Between 5-24%	Green	11,700	11,500	98
	ILLINOIS			
	Jo Daviess	8,300	8,100	98
	Whiteside	22,600	22,300	99
	WISCONSIN			
Station Totals	Iowa	7,600	7,500	99
	Walworth	27,600	27,300	99
Net Weekly Circulation (1993)		321,700	317,700	99
Average Daily Circulation (1993)				201,900
				106,500

Illinois—Rockford

WTVO
Ch. 17

Network Service: NBC.

Licensee: Young Broadcasting Inc., 599 Lexington Ave., 47th Floor, New York, NY 10022.

Studio: Meridian Rd., Rockford, IL 61103.

Mailing Address: Box 470, Rockford, IL 61105.

Telephone: 815-963-5413. **TWX:** 910-631-3445. **Fax:** 815-963-0201.

Technical Facilities: Channel No. 17 (488-494 MHz). Authorized power: 640-kw max. & 417-kw horizontal visual, 64-kw max. & 41.7-kw horizontal aural. Antenna: 674-ft. above av. terrain, 710-ft. above ground, 1501-ft. above sea level.

Latitude 42° 17' 14"
Longitude 89° 10' 16"

Transmitter: Meridian Rd.

Satellite Earth Stations: Andrew, 4.5-meter Ku & C-band; Satellite Video Systems, 5-meter C-band; Andrew receivers.

News Service: AP.

Ownership: Young Broadcasting Inc. (Group Owner).

Began Operation: May 3, 1953. Sale to present owner by Winnebago TV Corp. approved July 27, 1988.

Represented (sales): Adam Young Inc.

Personnel:

- Tom Best, Regional Vice President & General Manager.
- Vicky Geyer, General Sales Manager.
- Paul Freifeld, News Director.
- Wilma Hollis, Program Director.
- Kandy Swan, Business Manager.
- Al Petzke, Engineering Director.

Rates: On request.

NETWORK BASE HOURLY RATE: \$450.

City of License: Rockford. **ADI:** Rockford. **Rank:** 134.

Total Households: ©MSI Consumer Market Data as of 1/1/93. TV Homes, TV% and Circulation ©1993 Arbitron. County coverage based on Arbitron study.

Net Weekly Circulation	State County	Total Households	TV Households	%
50% & Over	ILLINDIS			
	Boone	11,300	11,100	98
	Lee	12,600	12,400	98
	Ogle	17,300	17,100	99
	Stephenson	19,000	18,700	98
	Winnebago	97,600	96,500	99



WTVO BPCT-820604KH Granted 6/30/82 © American Map Corp., No. 14244

Net Weekly Circulation	State County	Total Households	TV Households	%
50% & Over	WISCONSIN			
	Rock	52,400	51,900	99
	ILLINOIS			
Between 25-49%	Carroll	6,600	6,500	98
	De Kalb	27,100	26,800	99
	WISCONSIN			
	Green	11,700	11,500	98
Between 5-24%	ILLINOIS			
	Jo Daviess	8,300	8,100	98
	Whiteside	22,600	22,300	99
	WISCONSIN			
	Lafayette	5,800	5,700	98
	Walworth	27,600	27,300	99
Station Totals		319,900	315,900	99
Net Weekly Circulation (1993)				192,700
Average Daily Circulation (1993)				101,900

Illinois—Freeport-Rockford

WIFR
Ch. 23

Network Service: CBS.

Licensee: Benedek Broadcasting of Illinois Inc., Box 123, Rockford, IL 61105.

Studio: 2523 N. Meridian Rd., Rockford, IL 61103.

Telephone: 815-987-5300. Fax: 815-965-0981.

Technical Facilities: Channel No. 23 (524-530 MHz). Authorized power: 676-kw max. & 562-kw horizontal visual, 101-kw max. & 85.2-kw horizontal aural. Antenna: 721-ft. above av. terrain, 731-ft. above ground, 1549-ft. above sea level.

Latitude 42° 17' 48"
Longitude 89° 10' 15"

Transmitter: 1.7-mi. W of Rockford.

Satellite Earth Stations: Scientific-Atlanta, 7-meter; Scientific-Atlanta, 4.6-meter; RCA, 3.6-meter; Harris, 3-meter; Harris, M/A-Com, Scientific-Atlanta receivers.

News Service: AP.

Ownership: A. Richard Benedek (Group Owner).

Began Operation: September 12, 1965. Sale to present owner approved by FCC Nov. 5, 1986 (Television Digest, Vol. 26:39). Sale to Worrell Television by General Media Corp. approved by FCC April 11, 1977 (Vol. 16:39).

Represented (sales): Katz Continental Television; Canadian Communications Co.

Represented (legal): Covington & Burling.

Personnel:

- Jim Grimes, General Manager.
- Bob Smith, General Sales Manager.
- Arles Hendershott, News Director.
- Carol Comella, Program Supervisor.
- Will Shears, Chief Engineer.
- Della Saunders, Promotion Director.
- Shirley Lenz, Business Manager.

Highest 30 Sec. Rate: \$500.

NETWORK BASE HOURLY RATE: \$584.

City of License: Freeport. ADI: Rockford. Rank: 134.

Total Households: ©MSI Consumer Market Data as of 1/1/93. TV Homes, TV% and Circulation ©1993 Arbitron. County coverage based on Arbitron study.

Net Weekly Circulation	State County	Total Households	TV Households	%
50% & Over	ILLINOIS			
	Boone	11,300	11,100	98
	Lee	12,600	12,400	98
	Ogle	17,300	17,100	99
	Stephenson	19,000	18,700	98



WIFR BPCT-3995 Granted 10/12/64

© American Map Corp., No. 14244

Net Weekly Circulation	State County	Total Households	TV Households	%
50% & Over	Winnebago	97,600	96,500	99
	ILLINOIS			
Between 25-49%	Carroll	6,600	6,500	98
	De Kalb	27,100	26,800	99
Between 5-24%	WISCONSIN			
	Green	11,700	11,500	98
	Rock	52,400	51,900	99
Between 5-24%	ILLINOIS			
	Jo Daviess	8,300	8,100	98
	Whiteside	22,600	22,300	99
Between 5-24%	WISCONSIN			
	Walworth	27,600	27,300	99
Station Totals		314,100	310,200	99
Net Weekly Circulation (1993)			198,700	
Average Daily Circulation (1993)			105,800	

Illinois—Rock Island

WHBF-TV

Ch. 4

Network Service: CBS.

Licensee: Coronet Communications Co., 231 18th St., Rock Island, IL 61201.

Studio: 231 18th St., Rock Island, IL 61201.

Telephone: 309-786-5441. **Fax:** 309-788-4975.

Technical Facilities: Channel No. 4 (66-72 MHz). Authorized power: 100-kw visual, 10-kw aural. Antenna: 1342-ft. above av. terrain, 1383-ft. above ground, 2049-ft. above sea level.

Latitude 41° 32' 49"
Longitude 90° 28' 35"

Transmitter: Middle Rd., 5-mi. E of Davenport.

Satellite Earth Stations: Scientific-Atlanta, 7-meter C-band; Paraclipse, 4.8-meter C-band; Scientific-Atlanta, 4.6-meter C-band; AFC, 3-meter Ku-band; Winegard, 3-meter C-band; Cyclesat, Pinzone, Scientific-Atlanta, Standard Communications, Winegard receivers.

News Services: AP, CBS, MediaLink.

Ownership: Citadel Communications Co. Ltd. (Group Owner).

Began Operation: July 1, 1950. Sale to present owner by Rock Island Bcstg. Co. approved by FCC Dec. 31, 1986.

Represented (sales): MMT Sales Inc.

Represented (legal): Latham & Watkins.

Represented (engineering): A. D. Ring & Associates, P.C.

Personnel:

Tony McMahon, General Manager.
Greg O'Connor, General Sales Manager.
Dan Olson, National Sales Manager.
Al Uzzell, Program Manager.
Joe Corcoran, News Director.
Coy Bullard, Chief Engineer.
Dave Whiskeyman, Promotion Director.
Joyce Merritt, Business Manager.
Patty Dietz, Production Manager.

Highest 30 Sec. Rate: \$600.

NETWORK BASE HOURLY RATE: \$1050.

City of License: Rock Island. **ADI:** Davenport, IA-Rock Island-Moline, IL. **Rank:** 84.

Total Households: ©MSI Consumer Market Data as of 1/1/93. TV Homes, TV% and Circulation ©1993 Arbitron. County coverage based on Arbitron study.

Net Weekly Circulation	State County	Total Households	TV Households	%
50% & Over	IOWA			
	Cedar	6,700	6,600	98
	Clinton	19,700	19,600	99
	Des Moines	16,900	16,700	99
	Henry	7,200	7,100	99
	Jackson	7,500	7,400	99
	Louisa	4,300	4,200	98
	Muscatine	15,000	14,900	99
	Scott	57,200	56,800	99
	ILLINOIS			
	Carroll	6,600	6,500	98
Henderson	3,200	3,100	97	
Henry	19,200	19,000	99	



WHBF-TV BMPCT-810415KE Granted 7/10/81 © American Map Corp., No. 14244

Net Weekly Circulation	State County	Total Households	TV Households	%
50% & Over	Jo Daviess	8,300	8,100	98
	Knox	21,700	21,500	99
	Mercer	6,500	6,400	98
	Rock Island	58,200	57,700	99
	Warren	7,200	7,100	99
Whiteside	22,600	22,300	99	
Between 25-49%	IOWA			
	Washington	7,600	7,500	99
	ILLINOIS			
Bureau	13,600	13,400	99	
Lee	12,600	12,400	98	
Between 5-24%	IOWA			
	Dubuque	30,700	30,300	99
	Jefferson	6,500	6,400	98
	Johnson	37,100	36,500	98
	Jones	7,100	7,000	99
	Lee	14,800	14,700	99
	ILLINOIS			
	De Kalb	27,100	26,800	99
	Hancock	8,300	8,200	99
	Mc Donough	12,100	11,900	98
Ogle	17,300	17,100	99	
Putnam	2,200	2,100	95	
Stark	2,500	2,500	100	
Station Totals		487,500	481,800	99
Net Weekly Circulation (1993)			265,700	
Average Daily Circulation (1993)			138,300	

Illinois—Springfield

WCFN

Ch. 49

(Satellite of WCIA, Champaign)

Network Service: CBS.

Licensee: Midwest Television Inc., 509 S. Neil St., Champaign, IL 61824.

Studio: See WCIA, Champaign.

Telephone: 217-525-2306.

Technical Facilities: Channel No. 49 (680-686 MHz). Authorized power: 200-kw visual, 20-kw aural. Antenna: 620-ft. above av. terrain, 652-ft. above ground, 1188-ft. above sea level.

Latitude	39°	47'	27"
Longitude	89°	30'	53"

Transmitter: 7-mi. E of center of Springfield.

Multichannel TV Sound: Stereo and separate audio program.

Satellite Earth Station: ADM, 6-meter; Microdyne receivers.

News Service: AP.

Ownership: Midwest Television Inc. (Group Owner).

Began Operation: July 9, 1985.

Represented (sales): Pety Television Inc.

Represented (legal): Covington & Burling.

Represented (engineering): A. D. Ring & Associates.

Personnel:

Guy Main, Executive Vice President & General Manager.

Jerry Johnson, General Sales Manager.

Sheila Hickman, Program Director.

Dave Shaul, News Director.

Dale Fleming, Chief Engineer.



WCFN BPCT-830429KF Granted 12/10/84 © American Map Corp., No. 14244

Rates: On request.

Arbitron Data: Included with WCIA, Champaign, IL.

City of License: Springfield. ADI: Springfield-Decatur-Champaign. Rank: 75.

Illinois—Springfield

WICS

Ch. 20

Network Service: NBC.

Licensee: Guy Gannett Publishing Co., Northport Plaza, Portland, ME 04104.

Studio: 2680 E. Cook St., Springfield, IL 62703.

Telephone: 217-753-5620. TWX: 910-242-0551. Fax: 217-753-8177.

Technical Facilities: Channel No. 20 (506-512 MHz). Authorized power: 1510-kw max. & 676-kw horizontal visual, 151-kw max. & 67.6-kw horizontal aural. Antenna: 1430-ft. above av. terrain, 1458-ft. above ground, 2049-ft. above sea level.

Latitude 39° 48' 15"
Longitude 89° 27' 40"

Transmitter: Mechanicsburg, IL.

Multichannel TV Sound: Stereo only.

Satellite Earth Stations: RCA Americom, 7-meter Ku-band; Scientific-Atlanta, 7-meter C-band; Scientific-Atlanta receivers.

News Service: AP.

Ownership: Guy Gannett Broadcasting Services (Group Owner).

Began Operation: September 17, 1953. Sale to present owner by WICS-TV Inc. approved by FCC Jan. 31, 1985. Previous sale by Plains TV Corp. approved April 7, 1980 (Television Digest, Vol. 19:16).

Represented (sales): Katz Continental Television.

Represented (legal): Dow, Lohnes & Albertson.

Represented (engineering): Lohnes & Culver.

Personnel:

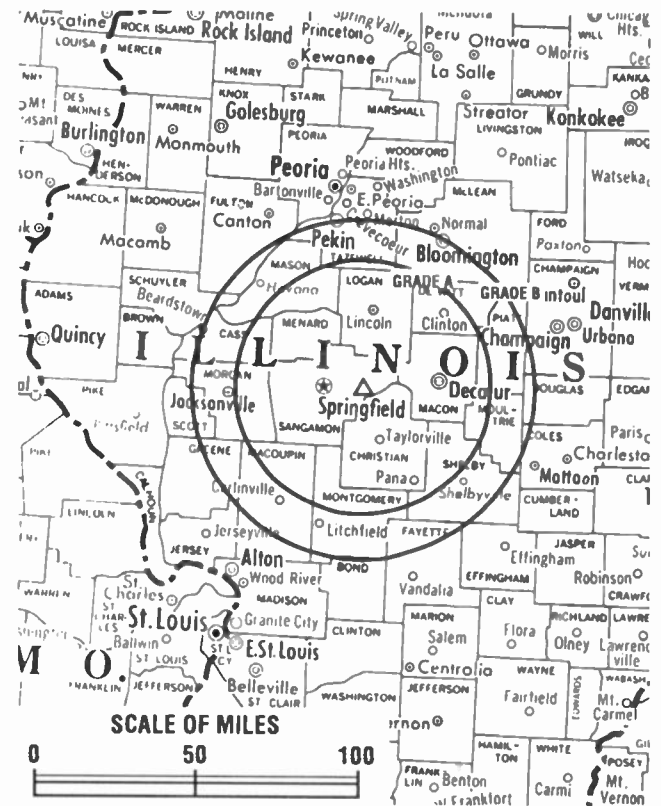
- John V. Connors, Vice President & General Manager.
- Les Vann, News Director.
- Mark Friesch, General Sales Manager.
- Virginia Rush, National Sales Manager.
- Frank Lilley, Director of Technical Operations.
- Gary Spears, Program Operations Manager.
- Jeff Schlindwein, Business Manager.
- Rod Martin, Director of Promotion & Marketing.

Rates: On request.

City of License: Springfield. ADI: Springfield-Decatur-Champaign. Rank: 75.

Total Households: ©MSI Consumer Market Data as of 1/1/93. TV Homes, TV% and Circulation ©1993 Arbitron. County coverage based on Arbitron study.

Net Weekly Circulation	State County	Total Households	TV Households	%
50% & Over	ILLINOIS			
	Cass	5,100	5,000	98
	Christian	13,500	13,300	99
	De Witt	6,400	6,300	98
	Fayette	7,700	7,500	97
	Logan	10,900	10,700	98
	Macon	45,100	44,500	99
	Menard	4,200	4,100	98
	Montgomery	11,500	11,300	98
	Morgan	13,600	13,300	98



WICS BPTC-4487 Granted 7/12/72

© American Map Corp., No. 14244

Net Weekly Circulation	State County	Total Households	TV Households	%
50% & Over	Moultrie	5,100	5,000	98
	Sangamon	73,200	71,800	98
	Scott	2,200	2,200	100
	Shelby	8,600	8,400	98
Between 25-49%	ILLINOIS			
	Brown	2,100	2,100	100
	Effingham	11,800	11,400	97
	Macoupin	18,200	17,900	98
Mason	6,200	6,100	98	
Between 5-24%	ILLINOIS			
	Bond	5,700	5,500	96
	Coles	19,000	18,700	98
	Cumberland	4,000	3,900	98
	Douglas	7,200	7,100	99
	Fulton	14,700	14,400	98
	Greene	5,900	5,800	98
	Jasper	4,000	3,900	97
	Mc Lean	47,900	47,000	98
	Piatt	5,900	5,800	98
Schuyler	3,000	3,000	98	
Station Totals		362,700	356,000	98
Net Weekly Circulation (1993)			195,500	
Average Daily Circulation (1993)			116,400	

Illinois—Springfield

WRSP-TV

Ch. 55

(Operates satellite WCCU, Urbana)

Network Service: Fox.

Licensee: Springfield Bcstg. Partners, 3003 Old Rochester Rd., Springfield, IL 62703.

Studio: 3003 Old Rochester Rd., Springfield, IL 62703.

Telephone: 217-523-8855. TWX: 910-242-0516. Fax: 217-523-4410.

Technical Facilities: Channel No. 55 (716-722 MHz). Authorized power: 2000-kw visual, 200-kw aural. Antenna: 1442-ft. above av. terrain, 1449-ft. above ground, 2049-ft. above sea level.

Latitude 39° 47' 56"
Longitude 89° 26' 45"

Transmitter: 2.6-mi. SW of Mechanicsburg.

Satellite Earth Stations: Harris, 6.1-meter C-band; RCA, 3-meter Ku-band; Harris, M/A-Com receivers.

Ownership: Bahakel Communications Ltd. (Group Owner).

Began Operation: June 1, 1979. Sale to present owner by Will F. Wingerter, et al., approved by FCC March 15, 1982.

Represented (sales): Settel Inc.

Personnel:

Greg Thomas, General Manager.
Tom York, General Sales Manager.
Jennifer Best, Program & Promotion Director.
Bob Cole, Production Manager.
Virginia Russo, Business Manager.
Matt Begue, Chief Engineer.

Highest 30 Sec. Rate: \$1200.

City of License: Springfield. ADI: Springfield-Decatur-Champaign. Rank: 75.

Total Households: ©MSI Consumer Market Data as of 1/1/93. TV Homes, TV% and Circulation ©1993 Arbitron. County coverage based on Arbitron study.

Net Weekly Circulation	State County	Total Households	TV Households	%
50% & Over	ILLINOIS			
	Macon	45,100	44,500	99
	Menard	4,200	4,100	98
	Morgan	13,600	13,300	98
	Moultrie	5,100	5,000	98
	Sangamon	73,200	71,800	98
	Shelby	8,600	8,400	98
Between 25-49%	ILLINOIS			
	Brown	2,100	2,100	100
	Cass	5,100	5,000	98
	Christian	13,500	13,300	99
	Coles	19,000	18,700	98
	Fayette	7,700	7,500	97



WRSP-TV BMPCT-821206KE Granted 10/7/83 © American Map Corp., No. 14244

Net Weekly Circulation	State County	Total Households	TV Households	%
Between 25-49%	Logan	10,900	10,700	98
	Mason	6,200	6,100	98
	Piatt	5,900	5,800	98
	Schuyler	3,000	3,000	98
Between 5-24%	ILLINOIS			
	Champaign	64,500	63,400	98
	De Witt	6,400	6,300	98
	Douglas	7,200	7,100	99
	Effingham	11,800	11,400	97
	Fulton	14,700	14,400	98
	Greene	5,900	5,800	98
	Jasper	4,000	3,900	97
	Macoupin	18,200	17,900	98
Montgomery	11,500	11,300	98	
	Scott	2,200	2,200	100
	Woodford	11,600	11,400	98
Station Totals		381,200	374,400	98
Net Weekly Circulation (1993)				141,600
Average Daily Circulation (1993)				56,000

Illinois—Urbana

WCCU

Ch. 27

(Satellite of WRSP-TV, Springfield, IL)

Network Service: Fox.

Licensee: Urbana-Champaign Bcstg. Partners, 712 Killamey, Urbana, IL 61801.

Studio: See WRSP-TV, Springfield, IL.

Telephone: 217-367-8827. **Fax:** 217-367-8839.

Technical Facilities: Channel No. 27 (548-554 MHz). Authorized power: 2360-kw max. visual. Antenna: 456-ft. above av. terrain, 469-ft. above ground, 1168-ft. above sea level.

Latitude 40° 18' 42"

Longitude 87° 54' 48"

Transmitter: RR 1, Penfield.

Ownership: Bahakel Communications Ltd. (Group Owner).

Began Operation: April 25, 1987. Sale to present owner by Gerald Fitzgerald approved by FCC Feb. 25, 1988.

Represented (legal): Southmayd, Powell & Taylor.

Personnel:

Juli Cornwell, Chief Engineer.

See also WRSP-TV, Springfield, IL.

Rates: On request.

City of License: Urbana. **ADI:** Springfield-Decatur-Champaign. **Rank:** 75.

Total Households: ©MSI Consumer Market Data as of 1/1/93. TV Homes, TV% and Circulation ©1993 Arbitron. County coverage based on Arbitron study.

Net Weekly Circulation	State County	Total Households	TV Households	%
Between 25-49%	ILLINDIS			
	Champaign	64,500	63,400	98
	Coles	19,000	18,700	98
	Douglas	7,200	7,100	99
	Edgar	7,700	7,600	99
	Ford	5,600	5,500	98
	Vermilion	33,700	33,200	99
INDIANA	Warren	3,000	2,900	97
	ILLINDIS			
Between 5-24%	De Witt	6,400	6,300	98



WCCU BMPCT-870714KG Granted 8/10/87 © American Map Corp., No. 14244

Net Weekly Circulation	State County	Total Households	TV Households	%
Between 5-24%	Iroquois	11,700	11,500	98
	Piatt	5,900	5,800	98
	INDIANA			
	Benton	3,500	3,400	97
	Fountain	6,800	6,700	99
	Parke	5,800	5,700	98
Vermilion	6,600	6,500	98	
Station Totals		187,400	184,300	98
Net Weekly Circulation (1993)				66,600
Average Daily Circulation (1993)				26,400

Illinois

**WGN-TV, Illinois
(Arbitron Data Continued)**

Net Weekly Circulation	State County	Total Households	TV Households	%
50% & Over	WYOMING			
	Campbell	10,000	9,600	96
Between 25-49%	ALABAMA			
	Chambers	13,900	13,800	99
	Lee	33,800	33,500	99
	Madison	96,200	95,500	99
	Montgomery	78,600	78,100	99
	St Clair	18,700	18,600	99
	ARKANSAS			
	Baxter	14,000	13,700	98
	Bradley	4,500	4,400	98
	Calhoun	2,200	2,200	100
	Clark	7,700	7,600	99
	Clay	7,500	7,400	99
	Columbia	9,600	9,400	98
	Desha	5,800	5,700	98
	Drew	6,300	6,200	98
	Independence	11,900	11,700	98
	Jackson	7,300	7,200	99
	Jefferson	30,100	29,700	99
	Lawrence	6,700	6,600	99
	Marion	5,200	5,100	98
	Nevada	3,800	3,700	97
	Pike	3,900	3,800	97
	Polk	7,000	6,800	97
	Sebastian	40,100	39,700	99
	Sharp	5,900	5,700	97
	Woodruff	3,600	3,500	97
	ARIZONA			
	Cochise	35,600	34,500	97
	Graham	8,200	7,800	95
	Greenlee	2,700	2,600	96
	Maricopa	860,400	845,700	98
	Mohave	39,500	37,900	96
	Navajo	22,700	21,000	93
	Pinal	41,100	39,900	97
	Yavapai	48,200	46,100	96
	CALIFORNIA			
	Del Norte	8,700	8,200	94
	COLORADO			
	Adams	98,100	97,500	99
	Bent	1,800	1,700	94
	Clear Creek	3,200	3,100	97
	Douglas	23,100	23,000	99
	Kiowa	700	700	100
	Kit Carson	2,800	2,700	96
	Lake	2,300	2,200	96
	La Plata	12,400	11,900	96
	Larimer	75,600	74,200	98
	Lincoln	1,800	1,700	94
	Montezuma	6,800	6,500	96
	Morgan	8,300	8,200	99
	Otero	7,500	7,300	97
	Pitkin	6,200	5,700	92
	Summit	5,500	5,300	96
	Teller	5,100	5,000	98
	FLORIDA			
	Brevard	173,000	171,700	99
	Collier	67,200	66,100	98
	Escambia	101,600	100,900	99
	Glades	3,000	2,900	97
	Okaloosa	56,300	55,900	99
	St Johns	36,200	35,800	99
	Taylor	6,500	6,400	98
	GEORGIA			
	Camden	10,600	10,500	99
	Houston	33,700	33,500	99

**WGN-TV—(Continued)
(Arbitron Data Continued)**

Net Weekly Circulation	State County	Total Households	TV Households	%
Between 25-49%	Miller	2,300	2,300	100
	Muscogee	67,300	66,800	99
	Pulaski	3,100	3,000	97
	Putnam	5,500	5,400	98
	Seminole	3,100	3,100	100
	Treutlen	2,200	2,200	100
	Ware	12,900	12,700	98
	IOWA			
	Buena Vista	7,500	7,400	99
	Butler	6,000	5,900	98
Cerro Gordo	19,100	18,900	99	
Clay	7,000	6,900	99	
Clinton	19,700	19,600	99	
Crawford	6,400	6,300	98	
Delaware	6,500	6,400	98	
Dickinson	6,300	6,200	98	
Dubuque	30,700	30,300	99	
Emmet	4,400	4,300	98	
Floyd	6,700	6,600	98	
Greene	4,100	4,100	100	
Henry	7,200	7,100	99	
Humboldt	4,300	4,200	98	
Jackson	7,500	7,400	99	
Jasper	13,900	13,800	99	
Jefferson	6,500	6,400	98	
Johnson	37,100	36,500	98	
Kossuth	7,100	7,000	99	
Lee	14,800	14,700	99	
Linn	66,400	66,000	99	
Muscatine	15,000	14,900	99	
O'Brien	5,900	5,900	100	
Palo Alto	4,000	3,900	98	
Pocahontas	3,800	3,800	100	
Ringgold	2,200	2,200	100	
Sac	4,900	4,800	98	
Wapello	14,300	14,200	99	
Winnebago	4,700	4,700	100	
Woodbury	37,300	37,000	99	
Wright	5,800	5,800	100	
IOAHO				
Caribou	2,200	2,100	95	
Clearwater	3,200	3,100	97	
Elmore	7,200	7,100	99	
Shoshone	5,300	5,200	98	
Washington	3,300	3,200	97	
ILLINOIS				
Boone	11,300	11,100	98	
Bureau	13,600	13,400	99	
Cass	5,100	5,000	98	
Champaign	64,500	63,400	98	
Christian	13,500	13,300	99	
Clark	6,400	6,300	98	
Clay	5,700	5,500	96	
Clinton	11,700	11,500	98	
Coles	19,000	18,700	98	
Crawford	7,600	7,500	99	
Cumberland	4,000	3,900	98	
De Witt	6,400	6,300	98	
Douglas	7,200	7,100	99	
Ford	5,600	5,500	98	
Franklin	16,300	15,900	98	
Gallatin	2,700	2,600	96	
Hancock	8,300	8,200	99	
Henry	19,200	19,000	99	
Jo Daviess	8,300	8,100	98	
Knox	21,700	21,500	99	
Lee	12,600	12,400	98	
Livingston	13,700	13,400	98	

Illinois

**WGN-TV—(Continued)
(Arbitron Data Continued)**

Net Weekly Circulation	State County	Total Households	TV Households	%
Between 25-49%	ILLINOIS			
	Logan	10,900	10,700	98
	Mc Donough	12,100	11,900	98
	Mc Lean	47,900	47,000	98
	Macon	45,100	44,500	99
	Madison	95,700	94,700	99
	Marion	16,200	15,900	98
	Marshall	4,900	4,800	98
	Menard	4,200	4,100	98
	Montgomery	11,500	11,300	98
	Morgan	13,600	13,300	98
	Moultrie	5,100	5,000	98
	Ogle	17,300	17,100	99
	Peoria	70,400	69,400	99
	Piatt	5,900	5,800	98
	Putnam	2,200	2,100	95
	Rock Island	58,200	57,700	99
	St Clair	95,300	93,900	99
	Sangamon	73,200	71,800	98
	Stephenson	19,000	18,700	98
	Tazewell	47,300	46,700	99
	Vermilion	33,700	33,200	99
	Whiteside	22,600	22,300	99
	Winnebago	97,600	96,500	99
	Woodford	11,600	11,400	98
INDIANA				
Carroll	7,200	7,100	99	
Cass	14,700	14,400	98	
Elkhart	58,200	57,200	98	
Fountain	6,800	6,700	99	
Grant	27,500	27,100	99	
Hendricks	26,900	26,700	99	
Henry	18,400	18,200	99	
Howard	31,200	30,800	99	
Knox	15,100	14,900	99	
Lawrence	16,400	16,200	99	
Madison	49,600	49,100	99	
Marshall	15,600	15,400	99	
Miami	13,400	13,200	99	
Perry	6,800	6,600	97	
Pulaski	4,700	4,600	98	
St Joseph	93,600	92,600	99	
Starke	8,300	8,200	99	
Steuben	10,700	10,600	99	
Vanderburgh	67,000	65,900	98	
Vermillion	6,600	6,500	98	
Vigo	39,300	38,800	99	
Wabash	12,700	12,400	98	
Wayne	27,500	27,100	99	
White	9,000	8,900	99	
KANSAS				
Barton	11,100	11,000	99	
Bourbon	5,800	5,700	98	
Chautauqua	1,800	1,800	100	
Cheyenne	1,400	1,400	100	
Cloud	4,300	4,200	98	
Comanche	900	900	100	
Douglas	31,400	30,900	98	
Edwards	1,600	1,600	100	
Elk	1,400	1,400	100	
Geary	10,600	10,500	99	
Gove	1,300	1,300	100	
Graham	1,400	1,400	100	
Grant	2,400	2,400	100	
Gray	2,000	2,000	100	
Greeley	700	700	100	
Greenwood	3,100	3,000	97	
Harper	2,900	2,900	100	

**WGN-TV—(Continued)
(Arbitron Data Continued)**

Net Weekly Circulation	State County	Total Households	TV Households	%	
Between 25-49%	Haskell	1,400	1,400	100	
	Kearny	1,400	1,400	100	
	Lane	1,000	1,000	100	
	Leavenworth	20,800	20,600	99	
	Lincoln	1,500	1,500	100	
	Meade	1,600	1,600	100	
	Mitchell	2,800	2,700	96	
	Morton	1,300	1,300	100	
	Neosho	6,600	6,500	98	
	Ness	1,700	1,700	100	
	Norton	2,200	2,200	100	
	Phillips	2,700	2,600	96	
	Riley	21,300	20,900	98	
	Rush	1,600	1,600	100	
	Russell	3,200	3,200	98	
	Saline	20,100	19,900	99	
	Seward	6,600	6,500	98	
	Sherman	2,700	2,700	100	
	Stevens	1,900	1,900	100	
	Thomas	3,100	3,000	97	
	Trego	1,500	1,500	100	
	Wabaunsee	2,500	2,400	98	
	Wyandotte	61,000	60,500	99	
	KENTUCKY				
	Breathitt	5,500	5,400	98	
Christian	21,300	21,200	100		
Clay	7,300	7,200	99		
Clinton	3,600	3,600	100		
Floyd	15,600	15,400	99		
Fulton	3,300	3,300	100		
Hardin	29,400	29,300	100		
Harlan	12,900	12,800	99		
Henderson	16,800	16,700	99		
Hopkins	17,900	17,800	99		
Jackson	4,400	4,300	98		
Johnson	8,400	8,300	99		
Knott	6,200	6,100	98		
Laurel	16,100	15,900	99		
Letcher	9,600	9,500	99		
Mc Cracken	25,900	25,800	100		
Martin	4,300	4,200	98		
Montgomery	7,300	7,200	99		
Nelson	10,800	10,700	99		
Perry	10,500	10,300	98		
Pike	25,600	25,300	99		
Powell	4,200	4,100	98		
Rockcastle	5,600	5,500	98		
Rowan	6,900	6,800	99		
Whitley	12,300	12,200	99		
LOUISIANA					
Assumption	7,500	7,400	99		
Bossier	31,000	30,700	99		
East Carroll	3,100	3,000	97		
Iberville	9,800	9,700	99		
Jackson	5,700	5,600	98		
Lincoln	13,800	13,700	99		
Madison	4,200	4,100	98		
Natchitoches	12,600	12,300	98		
Ouachita	50,500	50,100	99		
Plaquemines	8,200	8,100	99		
Rapides	46,000	45,600	99		
Sabine	8,300	8,100	98		
St Charles	14,700	14,600	99		
St James	6,500	6,400	98		
St John The Baptist	13,100	12,900	98		
Vernon	19,800	19,400	98		
Webster	16,000	15,800	99		
Winn	5,800	5,700	98		

**WGN-TV—(Continued)
(Arbitron Data Continued)**

Net Weekly Circulation	State County	Total Households	TV Households	%
Between 25-49%	MICHIGAN			
	Calhoun	52,500	52,000	99
	Clare	10,100	9,900	98
	Delta	14,500	14,200	98
	Gogebic	7,300	7,200	99
	Grand Traverse	25,300	24,900	98
	Houghton	13,200	12,800	97
	Iosco	11,800	11,700	99
	Iron	5,600	5,500	98
	Kalamazoo	85,000	84,100	99
	Keweenaw	800	800	100
	Mackinac	4,400	4,300	98
	Manistee	8,600	8,500	99
	Marquette	25,600	25,300	99
	Ontonagon	3,600	3,500	97
	Oscoda	3,400	3,300	97
	Presque Isle	5,400	5,200	96
	Roscommon	9,000	8,900	99
	Schoolcraft	3,300	3,200	97
	MINNESOTA			
	Big Stone	2,400	2,400	100
	Houston	7,000	6,900	99
	Murray	3,600	3,600	100
	Pipestone	4,100	4,100	100
	Traverse	1,700	1,700	100
	Winona	17,000	16,800	99
	MISSOURI			
	Adair	8,900	8,800	99
	Atchison	2,900	2,900	100
	Camden	12,000	11,700	97
	Carter	2,200	2,100	95
	Jackson	255,100	252,400	99
	Jasper	36,600	36,100	99
	Jefferson	61,900	61,400	99
	Johnson	14,900	14,700	99
	Knox	1,800	1,800	100
	Lewis	3,600	3,500	97
	Livingston	5,600	5,500	98
	Macon	6,100	6,000	98
Mercer	1,500	1,500	100	
New Madrid	7,600	7,400	97	
Platte	23,500	23,300	99	
Ripley	4,900	4,700	96	
St Charles	82,300	81,700	99	
St Francois	18,500	18,300	99	
Scott	15,000	14,800	99	
Wayne	4,700	4,600	98	
MISSISSIPPI				
Alcorn	12,400	12,300	99	
Coahoma	10,200	10,000	98	
Forrest	25,300	25,100	99	
Grenada	7,800	7,700	99	
Hinds	90,600	90,100	99	
Holmes	7,100	7,000	99	
Itawamba	7,600	7,500	99	
Lauderdale	28,300	28,100	99	
Lowndes	21,400	21,200	99	
Tippah	7,400	7,300	99	
Warren	17,200	17,000	99	
Washington	22,500	22,200	99	
Yalobusha	4,600	4,500	98	
MONTANA				
Blaine	2,400	2,300	96	
Daniels	900	900	100	
Fallon	1,100	1,100	100	
Granite	1,000	1,000	100	
Hill	6,500	6,300	97	
Judith Basin	900	900	100	

**WGN-TV—(Continued)
(Arbitron Data Continued)**

Net Weekly Circulation	State County	Total Households	TV Households	%
Between 25-49%	MEAGHER	700	700	100
	Mineral	1,300	1,300	100
	Musshell	1,600	1,500	94
	Park	5,600	5,400	96
	Phillips	1,900	1,800	95
	Richland	3,700	3,600	97
	Rosebud	3,500	3,300	94
	Stillwater	2,700	2,700	100
	Treasure	400	400	100
	Valley	3,200	3,100	97
	Wibaux	500	500	100
	NORTH CAROLINA			
	Carteret	22,200	22,000	99
	Craven	30,400	30,200	99
	Henderson	29,800	29,500	99
	Hertford	8,100	8,000	99
	New Hanover	49,700	49,300	99
	Onslow	42,400	42,100	99
	Transylvania	10,300	10,200	99
	Tyrrell	1,500	1,500	100
	Washington	5,100	5,000	98
	NORTH DAKOTA			
	Adams	1,200	1,200	100
	Bowman	1,400	1,400	100
	Dickey	2,300	2,300	100
	Divide	1,200	1,200	100
	Dunn	1,400	1,400	100
	Foster	1,500	1,500	100
	Golden Valley	800	800	100
	Hettinger	1,300	1,300	100
Mc Intosh	1,700	1,700	100	
Mc Lean	3,900	3,900	100	
Mercer	3,400	3,300	97	
Nelson	1,800	1,800	100	
Ramsey	5,000	4,900	98	
Renville	1,200	1,200	100	
Rolette	4,200	4,100	98	
Traill	3,300	3,300	100	
NEBRASKA				
Adams	11,500	11,400	99	
Buffalo	14,100	14,000	99	
Burt	3,100	3,100	100	
Chase	1,700	1,700	100	
Cuming	3,800	3,800	100	
Dakota	6,000	6,000	100	
Dawes	3,300	3,200	97	
Dawson	7,700	7,600	99	
Dundy	1,100	1,100	100	
Frontier	1,200	1,200	100	
Gosper	800	800	100	
Greeley	1,100	1,100	100	
Hall	18,800	18,600	99	
Hitchcock	1,500	1,500	100	
Holt	4,600	4,500	98	
Hooker	300	300	100	
Jefferson	3,600	3,600	100	
Knox	3,800	3,700	97	
Lancaster	84,800	84,100	99	
Madison	12,500	12,300	98	
Merrick	3,000	3,000	100	
Nance	1,600	1,600	100	
Nemaha	3,100	3,100	100	
Nuckolls	2,300	2,300	100	
Red Willow	4,700	4,600	98	
Saline	4,800	4,700	98	
Sarpy	35,300	35,200	100	
Valley	2,100	2,100	100	
Washington	6,200	6,200	100	

**WGN-TV—(Continued)
(Arbitron Data Continued)**

Net Weekly Circulation	State County	Total Households	TV Households	%
Between 25-49%	NEBRASKA			
	Webster	1,700	1,700	100
	York	5,600	5,500	98
	NEW MEXICO			
	Coffax	4,900	4,700	96
	Hidalgo	2,000	1,900	95
	Lea South	1,900	1,900	100
	Mc Kinley	17,300	16,200	94
	Otero	18,500	18,100	98
	Quay	4,200	4,000	95
	Sierra	4,600	4,400	96
	Union	1,600	1,500	94
	NEVADA			
	Churchill	7,200	7,100	99
	Esmeralda	600	500	83
	Eureka	700	600	85
	Nye North	3,300	3,000	92
	Storey	1,000	1,000	100
	White Pine	3,400	3,300	97
	OHIO			
	Athens	20,500	20,000	98
	Fayette	10,200	10,000	98
	Hocking	9,600	9,400	98
	Jackson	11,300	11,100	98
	Ross	24,600	24,200	98
	OKLAHOMA			
	Beaver	2,300	2,300	100
	Cimarron	1,300	1,300	100
	Ellis	1,800	1,800	100
	Grant	2,300	2,300	100
	Harper	1,600	1,600	100
	Jackson	10,400	10,300	99
	Le Flore	16,700	16,400	98
	Texas	6,100	6,000	98
	Washington	18,900	18,800	99
	Washita	4,200	4,200	100
	Woods	3,700	3,700	100
	Woodward	6,700	6,600	99
	OREGON			
	Curry	8,800	8,200	93
	Hamey	2,900	2,700	93
	Hood River	6,600	6,200	94
	Lincoln	17,200	16,000	93
	Tillamook	9,000	8,400	93
	PENNSYLVANIA			
	Butler	56,200	55,600	99
	Lawrence	36,000	35,500	99
	Sullivan	2,300	2,200	96
	SOUTH CAROLINA			
	Chester	11,700	11,600	99
	Greenwood	23,100	22,900	99
	Sumter	33,600	33,100	99
	SOUTH DAKOTA			
	Clay	4,400	4,400	100
	Davison	6,900	6,800	99
	Day	2,700	2,700	100
	Deuel	1,800	1,800	100
	Douglas	1,300	1,300	100
	Fall River	2,800	2,700	96
	Gregory	2,100	2,100	100
	Hanson	1,100	1,100	100
	Harding	600	600	100
	Hughes	6,000	5,900	98
	Jones	500	500	100
	Mc Cook	2,100	2,100	100
	Marshall	1,900	1,900	100
	Perkins	1,600	1,600	100
	Potter	1,300	1,300	100
	Sanborn	1,100	1,100	100

**WGN-TV—(Continued)
(Arbitron Data Continued)**

Net Weekly Circulation	State County	Total Households	TV Households	%
Between 25-49%	TENNESSEE			
	Stanley	900	900	100
	Sully	600	600	100
	TENNESSEE			
	Anderson	28,000	27,900	100
	Bradley	28,500	28,400	100
	Carter	20,400	20,300	100
	Clay	2,900	2,900	100
	De Kalb	5,800	5,700	98
	Fentress	5,600	5,500	98
	Franklin	12,900	12,800	99
	Hamblen	19,600	19,500	99
	Hawkins	17,500	17,300	99
	Henry	11,400	11,300	99
	Mauzy	21,200	21,100	100
	Putnam	20,400	20,200	99
	Roane	18,500	18,400	99
	Scott	6,500	6,400	98
	Unicol	6,600	6,500	98
	Warren	12,900	12,800	99
	Washington	36,300	36,100	99
	TEXAS			
	Bailey	2,400	2,400	100
	Baylor	1,900	1,900	100
	Brazos	45,000	44,400	99
	Castro	2,900	2,900	100
	Cottle	900	900	100
	Culberson	1,100	1,100	100
	Deaf Smith	6,100	6,000	98
	Delta	1,900	1,900	100
	Edwards	800	800	100
	Gaines	4,500	4,500	100
	Gray	9,200	9,100	99
	Hemphill	1,300	1,300	100
	Hockley	7,800	7,800	100
	Hutchinson	9,300	9,300	100
	Jones	6,100	6,000	98
	Kent	400	400	100
	Kimble	1,600	1,500	94
	Kleberg	9,700	9,600	99
	Lampasas	5,200	5,100	98
	Lipscomb	1,200	1,200	100
	Maverick	10,200	9,800	96
	Midland	39,800	39,600	99
	Mitchell	3,000	3,000	100
	Moore	6,100	6,100	100
	Morris	4,900	4,800	98
	Pecos	4,600	4,500	98
	Reeves	4,700	4,600	98
	Refugio	2,900	2,900	100
	Sabine	4,100	4,000	98
	San Jacinto	6,500	6,300	97
	San Saba	2,100	2,100	100
	Schleicher	1,000	1,000	100
	Shackelford	1,300	1,300	100
	Sherman	1,000	1,000	100
	Terrell	500	500	100
	Uvalde	7,700	7,500	97
	Val Verde	12,100	11,800	98
	Ward	4,200	4,200	100
	Wheeler	2,300	2,200	98
	Zavala	3,400	3,300	97
	UTAH			
	Box Elder	11,400	11,300	99
	Cache	21,300	20,800	98
	San Juan	3,400	3,200	94
	Washington	16,800	16,000	95
	VIRGINIA			
	Bath	1,900	1,900	100

Illinois

**WGN-TV—(Continued)
(Arbitron Data Continued)**

Net Weekly Circulation	State County	Total Households	TV Households Households	%
Between 25-49%	VIRGINIA			
	Giles	6,400	6,300	98
	Greensville	5,100	5,000	98
	King William	4,000	4,000	100
	Lee	9,100	8,900	98
	Wise	16,000	15,800	99
	WASHINGTON			
	Grant	20,100	19,400	97
	Skamania	3,100	2,900	94
	Wahkiakum	1,300	1,200	92
	WISCONSIN			
	Ashland	6,300	6,200	98
	Crawford	6,000	5,900	98
	Florence	1,800	1,800	100
	Iron	2,600	2,600	100
	La Crosse	37,600	37,200	99
	Lafayette	5,800	5,700	98
	Racine	64,400	64,000	99
	Rock	52,400	51,900	99
	Walworth	27,600	27,300	99
	WEST VIRGINIA			
Lincoln	7,700	7,600	99	
Mingo	11,700	11,500	98	
Tucker	3,000	3,000	100	
Wyoming	10,200	10,100	99	
WYOMING				
Lincoln	4,100	3,900	95	
Niobrara	1,000	1,000	100	
Platte	3,200	3,100	97	
Washakie	3,100	3,000	97	
Between 5-24%	ALABAMA			
	Autauga	12,300	12,200	99
	Baldwin	38,900	38,700	99
	Barbour	9,300	9,200	99
	Blount	14,900	14,800	99
	Bullock	3,900	3,800	97
	Butler	7,900	7,800	99
	Chilton	12,400	12,300	99
	Choctaw	5,700	5,600	98
	Clarke	9,500	9,400	99
	Cleburne	4,800	4,800	100
	Conecuh	5,200	5,100	98
	Coosa	4,000	4,000	100
	Covington	14,500	14,400	99
	Crenshaw	5,300	5,200	98
	De Kalb	21,300	21,100	99
	Elmore	17,300	17,100	99
	Escambia	12,800	12,700	99
	Etowah	38,800	38,600	99
	Fayette	6,800	6,700	99
	Franklin	10,800	10,700	99
	Geneva	9,200	9,100	99
	Greene	3,500	3,400	97
	Henry	5,800	5,700	98
	Jackson	18,100	17,900	99
	Jefferson	252,600	251,500	100
	Lamar	6,000	5,900	98
	Lawrence	11,600	11,500	99
	Limestone	20,600	20,400	99
	Lowndes	4,100	4,000	98
	Macon	8,600	8,500	99
	Marengo	8,100	8,000	99
	Marion	11,500	11,400	99
	Marshall	28,700	28,500	99
	Mobile	138,800	138,100	100
	Monroe	8,700	8,600	99
	Morgan	39,200	38,900	99

**WGN-TV—(Continued)
(Arbitron Data Continued)**

Net Weekly Circulation	State County	Total Households	TV Households Households	%
Between 5-24%	Perry	4,100	4,000	98
	Pike	10,500	10,400	99
	Russell	17,800	17,600	99
	Shelby	38,700	38,500	99
	Sumter	5,400	5,300	98
	Talladega	26,500	26,300	99
	Tallapoosa	14,900	14,800	99
	Tuscaloosa	56,700	56,300	99
	Walker	25,800	25,700	100
	Wilcox	4,400	4,300	98
	Winston	8,500	8,400	99
	ARKANSAS			
	Arkansas	8,300	8,200	99
	Ashley	8,800	8,600	98
	Benton	40,000	39,300	98
	Boone	11,400	11,200	98
	Carroll	7,800	7,700	99
	Chicot	5,400	5,300	98
	Cleburne	8,200	8,100	99
	Conway	7,200	7,100	99
	Craighead	27,000	26,700	99
	Crawford	16,000	15,700	98
	Cross	6,700	6,600	99
	Dallas	3,600	3,500	97
	Faulkner	22,700	22,400	99
	Franklin	5,600	5,500	98
	Fulton	4,100	4,000	98
	Garland	31,400	31,000	99
	Greene	12,500	12,300	98
	Hempstead	8,200	8,100	99
	Hot Spring	10,100	10,000	99
	Howard	5,000	4,900	98
	Izard	4,800	4,600	96
Johnson	7,200	7,100	99	
Lafayette	3,600	3,500	97	
Lee	4,500	4,400	98	
Lincoln	3,800	3,700	97	
Little River	5,200	5,100	98	
Logan	7,700	7,600	99	
Lonoke	14,400	14,200	99	
Miller	14,400	14,200	99	
Mississippi	20,300	20,000	99	
Monroe	4,200	4,100	98	
Ouachita	11,800	11,600	98	
Perry	3,100	3,100	100	
Phillips	9,800	9,600	98	
Poinsett	9,300	9,200	99	
Pope	17,500	17,300	99	
Pulaski	138,300	137,200	99	
Randolph	6,500	6,400	98	
St Francis	9,900	9,700	98	
Saline	24,200	24,000	99	
Scott	4,000	3,900	98	
Searcy	3,100	3,000	97	
Stone	4,100	4,000	98	
Union	17,800	17,600	99	
Van Buren	5,900	5,800	98	
Washington	45,000	44,200	98	
White	20,200	19,900	99	
Yell	7,100	7,000	99	
ARIZONA				
Apache South	4,300	3,900	90	
Coconino	31,600	29,600	94	
La Paz	5,400	5,200	96	
Pima	275,100	270,400	98	
Santa Cruz	9,400	9,100	97	
CALIFORNIA				
Alpine	500	400	89	

**WGN-TV—(Continued)
(Arbitron Data Continued)**

Net Weekly Circulation	State County	Total Households	TV Households Households	%
Between 5-24%	CALIFORNIA			
	Amador	11,800	11,300	96
	El Dorado East	12,400	11,900	96
	Kern East	29,100	28,200	97
	Kern West	166,700	161,300	97
	Kings	30,900	29,600	96
	Lassen	9,000	8,500	94
	Mendocino	31,700	29,500	93
	Modoc	3,800	3,600	93
	Orange	860,300	846,400	98
	Placer West	65,400	63,200	97
	Riverside West	351,300	339,300	97
	Sacramento	421,800	411,400	98
	San Bernardino N	86,300	83,800	97
	San Bernardino S	423,200	410,900	97
	San Diego	934,300	910,400	97
	Santa Cruz	85,400	82,200	96
	Shasta	60,600	58,900	97
	Sierra	1,400	1,300	93
	Siskiyou	17,900	16,800	94
	Solano East	74,700	73,100	98
	Stanislaus	135,200	129,500	96
	Tehama	19,800	19,300	97
	Trinity	5,300	4,900	92
	Tulare	103,600	99,700	96
	Tuolumne	19,500	18,600	95
	Ventura West	126,200	123,400	98
COLORADO				
	Arapahoe	161,400	159,900	99
	Archuleta	2,100	2,000	95
	Baca	1,900	1,700	89
	Boulder	91,200	89,200	98
	Cheyenne	900	900	100
	Conejos	2,600	2,500	96
	Crowley	1,300	1,300	100
	Delta	8,200	7,900	96
	Denver	211,000	207,400	98
	Dolores	600	500	83
	Eagle	8,800	8,400	95
	Elbert	3,600	3,500	97
	El Paso	156,100	154,100	99
	Garfield	12,000	11,500	96
	Gilpin	1,300	1,300	100
	Gunnison	3,800	3,600	95
	Hinsdale	200	200	100
	Huerfano	2,400	2,300	96
	Jackson	600	600	100
	Jefferson	172,000	170,700	99
	Las Animas	5,400	5,100	94
	Logan	6,800	6,600	97
	Mineral	200	200	100
	Moffat	4,000	3,800	95
	Ouray	1,000	900	89
	Park	3,000	2,900	97
	Phillips	1,700	1,700	100
	Prowers	5,000	4,700	94
	Rio Grande	4,100	3,900	95
	Saguache	1,700	1,600	94
	San Miguel	1,600	1,500	94
	Sedgwick	1,100	1,100	100
	Washington	1,900	1,800	95
	Weld	48,300	47,600	99
	Yuma	3,500	3,400	97
FLORIDA				
	Baker	5,900	5,800	98
	Bay	51,500	51,100	99
	Bradford	7,400	7,300	99
	Calhoun	4,000	3,900	98

**WGN-TV—(Continued)
(Arbitron Data Continued)**

Net Weekly Circulation	State County	Total Households	TV Households Households	%	
Between 5-24%	FLORIDA (Continued)				
	Charlotte	52,900	52,300	99	
	Citrus	44,300	43,600	98	
	Clay	39,500	39,100	99	
	Columbia	16,100	15,900	99	
	Dixie	4,100	4,000	98	
	Duval	269,700	267,900	99	
	Franklin	3,700	3,600	97	
	Gadsden	13,600	13,300	98	
	Gilchrist	3,500	3,500	100	
	Gulf	4,500	4,400	98	
	Hamilton	3,600	3,500	97	
	Hendry	8,900	8,700	98	
	Hernando	47,000	46,400	99	
	Highlands	31,700	31,300	99	
	Hillsborough	342,800	340,100	99	
	Holmes	6,000	5,800	97	
	Jackson	14,700	14,400	98	
	Lafayette	1,900	1,800	98	
	Lake	67,900	67,300	99	
	Lee	151,500	150,100	99	
	Levy	10,500	10,200	97	
	Liberty	1,800	1,800	100	
	Madison	5,700	5,600	98	
	Manatee	95,900	95,200	99	
	Marion	84,500	83,200	98	
	Monroe	35,100	34,400	98	
	Nassau	17,300	17,100	99	
	Orange	274,000	272,200	99	
	Osceola	43,100	42,600	99	
	Palm Beach So	152,300	150,700	99	
	Pasco	129,300	128,100	99	
	Pinellas	392,600	390,000	99	
	Polk	162,900	161,500	99	
	Putnam	26,000	25,700	99	
	Santa Rosa	31,600	31,400	99	
	Sarasota	131,500	130,500	99	
	Seminole	116,000	115,100	99	
	Sumter	12,700	12,500	98	
	Suwannee	10,400	10,200	98	
	Union	2,600	2,600	100	
	Volusia	163,400	162,100	99	
	Wakulla	5,500	5,400	98	
	Walton	11,500	11,300	98	
	Washington	6,600	6,500	98	
	GEORGIA				
		Appling	6,000	5,900	98
	Bacon	3,500	3,400	97	
	Baldwin	12,400	12,200	98	
	Barrow	11,400	11,300	99	
	Ben Hill	6,000	5,900	98	
	Bibb	57,500	57,000	99	
	Bleckley	3,800	3,700	97	
	Brantley	4,100	4,000	98	
	Brooks	5,400	5,300	98	
	Bryan	5,800	5,700	98	
	Bulloch	15,500	15,300	99	
	Burke	7,100	6,900	97	
	Carroll	26,800	26,600	99	
	Catoosa	16,300	16,200	99	
	Chattahoochee	2,900	2,900	100	
	Chattooga	8,500	8,400	99	
	Cherokee	35,600	35,300	99	
	Clarke	33,800	33,400	99	
	Clay	1,200	1,200	100	
	Clayton	68,100	67,800	100	
	Clinch	2,200	2,200	100	
	Cobb	188,000	187,300	100	
	Coffee	10,900	10,700	98	

WGN-TV—(Continued)
(Arbitron Data Continued)

Net Weekly Circulation	State County	Total Households	TV Households	%
Between 5-24%	GEORGIA			
	Coweta	20,300	20,000	99
	Crawford	3,100	3,000	97
	Crisp	7,300	7,200	99
	Dade	4,700	4,700	100
	Dawson	3,800	3,700	97
	De Kalb	219,000	218,300	100
	Dodge	6,400	6,300	98
	Douglas	26,100	25,900	99
	Early	4,100	4,000	98
	Echols	800	800	100
	Elbert	7,200	7,100	99
	Emanuel	7,500	7,400	99
	Evans	3,200	3,200	100
	Fannin	6,600	6,500	98
	Fayette	23,700	23,500	99
	Floyd	30,800	30,500	99
	Forsyth	17,500	17,400	99
	Franklin	6,600	6,500	98
	Fulton	269,400	267,800	99
	Glascocock	800	800	100
	Glynn	24,600	24,400	99
	Greene	4,100	4,000	98
	Gwinnett	142,900	142,000	99
	Habersham	10,300	10,200	99
	Hall	36,400	36,100	99
	Haralson	8,500	8,400	99
	Harris	6,700	6,600	98
	Irwin	3,100	3,000	97
	Jackson	11,200	11,100	99
	Jeff Davis	4,400	4,300	98
	Jefferson	6,100	6,000	98
	Johnson	3,000	3,000	100
	Jones	7,600	7,500	99
	Lamar	4,900	4,800	98
	Laurens	14,800	14,500	98
	Lincoln	2,700	2,700	100
	Lowndes	26,800	26,400	99
	Lumpkin	5,300	5,200	98
	Mc Intosh	3,300	3,200	97
	Macon	4,400	4,300	98
	Madison	8,000	7,900	99
	Marion	2,000	1,900	95
	Mitchell	6,800	6,700	99
	Monroe	6,100	6,000	98
	Morgan	4,500	4,400	98
	Murray	10,000	9,900	99
	Oconee	6,500	6,500	100
	Paulding	15,700	15,600	99
	Peach	7,400	7,300	99
	Pierce	5,000	4,900	98
	Polk	12,800	12,700	99
Quitman	900	900	100	
Rabun	4,800	4,700	98	
Randolph	2,800	2,700	96	
Rockdale	20,000	19,800	99	
Screven	5,000	4,900	98	
Spalding	20,100	19,900	99	
Stephens	9,200	9,100	99	
Stewart	2,000	1,900	95	
Talbot	2,400	2,300	96	
Tattnall	5,700	5,600	98	
Telfair	4,000	3,900	98	
Terrell	3,700	3,600	97	
Tift	12,400	12,200	98	
Troup	20,700	20,400	99	
Turner	3,000	3,000	100	
Twiggs	3,300	3,200	97	

WGN-TV—(Continued)
(Arbitron Data Continued)

Net Weekly Circulation	State County	Total Households	TV Households	%
Between 5-24%	IOWA			
	Upson	10,000	9,900	99
	Walker	22,100	21,900	99
	Walton	14,100	14,000	99
	Washington	6,800	6,600	97
	Wayne	8,100	8,000	99
	Webster	800	800	100
	Wheeler	1,800	1,800	100
	White	5,200	5,100	98
	Whitfield	27,700	27,500	99
	Wilcox	2,500	2,500	100
	Wilkes	4,000	3,900	98
	Wilkinson	3,700	3,600	97
	Worth	7,100	7,000	99
	Adair	3,400	3,400	100
	Adams	2,000	2,000	100
	Allamakee	5,200	5,100	98
	Appanoose	5,600	5,500	98
	Audubon	2,900	2,900	100
	Benton	8,600	8,500	99
	Black Hawk	46,200	45,900	99
	Boone	9,800	9,700	99
	Bremer	8,300	8,200	99
	Buchanan	7,500	7,400	99
	Calhoun	4,600	4,600	100
	Carroll	8,000	7,900	99
	Cass	6,100	6,000	98
	Cedar	6,700	6,600	98
	Cherokee	5,400	5,300	98
	Chickasaw	5,000	4,900	98
	Clarke	3,400	3,400	100
Clayton	7,200	7,100	99	
Dallas	11,600	11,500	99	
Davis	3,100	3,100	100	
Decatur	3,100	3,000	97	
Des Moines	16,900	16,700	99	
Fayette	8,300	8,200	99	
Franklin	4,500	4,500	100	
Fremont	3,200	3,200	100	
Grundy	4,700	4,700	100	
Guthrie	4,400	4,400	100	
Hamilton	6,300	6,200	98	
Hancock	4,900	4,800	98	
Hardin	7,400	7,300	99	
Harrison	5,600	5,500	98	
Howard	3,800	3,700	97	
Ida	3,200	3,200	100	
Iowa	5,700	5,600	98	
Jones	7,100	7,000	99	
Keokuk	4,500	4,400	98	
Louisa	4,300	4,200	98	
Lucas	3,700	3,600	97	
Lyon	4,300	4,200	98	
Madison	4,900	4,900	100	
Mahaska	8,400	8,300	99	
Marion	11,100	11,000	99	
Marshall	14,800	14,700	99	
Mills	4,700	4,700	100	
Mitchell	4,200	4,200	100	
Monona	4,000	4,000	100	
Monroe	3,200	3,200	100	
Montgomery	4,900	4,800	98	
Osceola	2,800	2,800	100	
Page	6,600	6,500	98	
Plymouth	8,500	8,400	99	
Polk	132,800	131,900	99	
Pottawattamie	31,300	31,000	99	
Poweshiek	7,300	7,200	99	

Illinois

**WGN-TV—(Continued)
(Arbitron Data Continued)**

Net Weekly Circulation	State County	Total Households	TV Households Households	%
Between 5-24%	IOWA			
	Scott	57,200	56,800	99
	Shelby	5,000	5,000	100
	Sioux	10,000	9,800	98
	Story	26,100	25,800	99
	Tama	6,700	6,600	99
	Taylor	2,800	2,700	96
	Union	5,200	5,100	98
	Van Buren	3,000	3,000	100
	Warren	13,000	12,900	99
	Washington	7,600	7,500	99
	Wayne	2,900	2,800	97
	Webster	15,900	15,700	99
	Winneshiek	7,300	7,200	99
	Worth	3,200	3,200	100
	IDAHO			
	Ada	80,000	78,800	99
	Adams	1,200	1,200	100
	Bear Lake	2,000	2,000	100
	Benewah	3,100	3,000	97
Blaine	6,100	5,900	97	
Boise	1,400	1,400	100	
Bonner	10,500	10,200	97	
Boundary	3,000	2,900	97	
Butte	1,000	1,000	100	
Canyon	31,900	31,200	98	
Custer	1,600	1,500	94	
Franklin	2,900	2,800	97	
Fremont	3,500	3,500	100	
Lincoln	1,200	1,200	100	
Oneida	1,200	1,200	100	
Payette	6,300	6,200	98	
Teton	1,100	1,100	100	
Valley	2,500	2,400	96	
ILLINOIS				
Adams	25,400	25,100	99	
Alexander	4,200	4,100	98	
Bond	5,700	5,500	96	
Brown	2,100	2,100	100	
Calhoun	2,000	2,000	100	
Carroll	6,600	6,500	98	
Edgar	7,700	7,600	99	
Edwards	3,000	2,900	97	
Effingham	11,800	11,400	97	
Fayette	7,700	7,500	97	
Fulton	14,700	14,400	98	
Greene	5,900	5,800	98	
Hamilton	3,500	3,400	97	
Hardin	2,100	2,100	100	
Henderson	3,200	3,100	97	
Jackson	23,500	22,900	97	
Jasper	4,000	3,900	97	
Jersey	7,500	7,400	99	
Johnson	3,700	3,600	97	
Lawrence	6,100	6,000	98	
Macoupin	18,200	17,900	98	
Mason	6,200	6,100	98	
Massac	6,000	5,800	97	
Mercer	6,500	6,400	98	
Monroe	8,600	8,500	99	
Perry	8,300	8,100	98	
Pike	7,000	6,900	99	
Pope	1,600	1,500	94	
Pulaski	2,900	2,800	97	
Richland	6,300	6,100	97	
Saline	10,800	10,500	97	
Schuyler	3,000	3,000	98	
Shelby	8,600	8,400	98	

**WGN-TV—(Continued)
(Arbitron Data Continued)**

Net Weekly Circulation	State County	Total Households	TV Households Households	%
Between 5-24%	Stark	2,500	2,500	100
	Union	6,900	6,800	99
	Wabash	5,000	4,900	98
	Warren	7,200	7,100	99
	Washington	5,800	5,600	97
	Wayne	6,900	6,600	96
	White	6,700	6,400	96
	Williamson	23,300	22,800	98
	INDIANA			
	Adams	10,800	10,600	98
	Allen	115,600	114,200	99
	Bartholomew	24,500	24,200	99
	Blackford	5,400	5,300	98
	Boone	14,400	14,200	99
	Brown	5,600	5,500	98
	Clark	33,400	33,000	99
	Clay	9,400	9,300	99
	Clinton	11,700	11,600	99
	Crawford	3,700	3,600	97
	Daviess	10,000	9,800	98
Dearborn	14,200	14,000	99	
De Kalb	13,200	13,100	99	
Delaware	45,000	44,500	99	
Dubois	13,400	13,100	98	
Fayette	9,900	9,800	99	
Floyd	24,600	24,300	99	
Franklin	6,600	6,400	97	
Fulton	7,300	7,200	99	
Gibson	12,400	12,200	98	
Greene	12,000	11,800	98	
Hamilton	41,800	41,400	99	
Hancock	16,500	16,300	99	
Harrison	11,000	10,800	98	
Huntington	13,200	13,100	99	
Jackson	14,200	14,000	99	
Jay	8,100	7,900	98	
Jennings	8,400	8,200	98	
Johnson	32,500	32,300	99	
Kosciusko	23,900	23,500	98	
Lagrange	9,600	9,200	96	
Marion	324,600	321,000	99	
Martin	3,900	3,800	97	
Monroe	40,200	39,300	98	
Montgomery	13,200	13,100	99	
Morgan	19,800	19,600	99	
Noble	13,800	13,600	99	
Orange	6,900	6,700	97	
Parke	5,800	5,700	98	
Pike	4,900	4,800	98	
Posey	9,500	9,200	97	
Putnam	10,000	9,900	99	
Randolph	10,200	10,000	98	
Scott	7,700	7,500	97	
Shelby	14,900	14,700	99	
Sullivan	7,300	7,200	99	
Tippecanoe	46,400	45,500	98	
Tipton	6,000	5,900	98	
Union	2,600	2,500	96	
Warren	3,000	2,900	97	
Warrick	16,300	16,000	98	
Washington	8,900	8,700	98	
Wells	9,800	9,600	98	
Whitley	10,400	10,300	99	
KANSAS				
Allen	5,500	5,400	98	
Atchison	6,100	6,000	98	
Brown	4,300	4,200	98	
Butler	19,200	19,000	99	

WGN-TV—(Continued)
(Arbitron Data Continued)

Net Weekly Circulation	State County	Total Households	TV Households Households	%
Between 5-24%	KANSAS			
	Cherokee	8,400	8,300	99
	Clark	1,000	1,000	100
	Clay	3,600	3,500	97
	Coffey	3,300	3,200	97
	Cowley	14,100	13,900	99
	Crawford	14,400	14,200	99
	Dickinson	7,600	7,500	99
	Doniphan	3,100	3,100	100
	Ellis	10,000	9,900	99
	Finney	11,200	11,100	99
	Ford	9,900	9,800	99
	Hamilton	1,000	1,000	100
	Harvey	11,600	11,400	98
	Hodgeman	800	800	100
	Jackson	4,300	4,200	98
	Jefferson	6,000	5,900	98
	Jewell	1,700	1,600	97
	Johnson	148,600	148,000	100
	Kiowa	1,400	1,400	100
	Labette	9,200	9,100	99
	Logan	1,200	1,200	100
	Lyon	13,100	12,900	98
	Mc Pherson	10,200	10,000	98
	Marion	4,900	4,800	98
	Marshall	4,600	4,500	98
	Miami	8,800	8,700	99
	Montgomery	15,500	15,200	98
	Morris	2,600	2,500	96
	Nemaha	4,000	3,900	98
	Osborne	2,000	2,000	100
	Ottawa	2,300	2,200	96
	Pottawatomie	6,000	5,900	98
	Pratt	3,900	3,900	100
	Reno	24,000	23,800	99
	Republic	2,700	2,600	96
	Rice	4,000	4,000	100
	Rooks	2,400	2,400	100
	Scott	2,000	2,000	100
	Sedgwick	161,200	159,900	99
	Sheridan	1,200	1,200	100
	Smith	2,100	2,100	100
	Stafford	2,200	2,200	100
	Stanton	800	800	100
	Sumner	9,800	9,700	99
	Wallace	700	700	100
	Washington	2,800	2,700	96
Wichita	1,000	1,000	100	
Wilson	4,000	3,900	98	
Woodson	1,700	1,700	100	
KENTUCKY				
Adair	5,800	5,700	98	
Anderson	5,700	5,700	100	
Barren	13,100	13,000	99	
Bell	11,300	11,200	99	
Boone	21,300	21,200	100	
Boyd	19,700	19,600	99	
Boyle	9,600	9,500	99	
Bracken	2,900	2,900	100	
Breckinridge	6,300	6,200	98	
Bullitt	16,400	16,300	99	
Butler	4,200	4,200	100	
Caldwell	5,300	5,200	98	
Calloway	12,000	11,900	99	
Campbell	31,700	31,600	100	
Carroll	3,500	3,500	100	
Carter	8,700	8,600	99	
Casey	5,400	5,300	98	

WGN-TV—(Continued)
(Arbitron Data Continued)

Net Weekly Circulation	State County	Total Households	TV Households Households	%
Between 5-24%	Crittenden	3,700	3,700	100
	Cumberland	2,700	2,700	100
	Edmonson	3,700	3,700	100
	Estill	5,400	5,300	98
	Fayette	91,900	91,400	99
	Fleming	4,600	4,600	100
	Graves	13,500	13,400	99
	Grayson	8,200	8,100	99
	Green	4,100	4,100	100
	Hancock	2,800	2,800	100
	Harrison	6,300	6,300	100
	Hart	5,800	5,800	100
	Henry	4,900	4,900	100
	Jefferson	264,000	263,200	100
	Jessamine	11,200	11,100	99
	Kenton	53,500	53,400	100
	Knox	10,700	10,500	98
	Larue	4,600	4,600	100
	Lawrence	5,000	5,000	100
	Leslie	4,700	4,600	98
	Lewis	4,700	4,600	98
	Lincoln	7,600	7,500	99
	Livingston	3,600	3,600	100
	Logan	9,500	9,400	99
	Lyon	2,300	2,300	100
	Mc Creary	5,500	5,400	98
	Mc Lean	3,700	3,700	100
	Madison	20,500	20,300	99
	Magoffin	4,400	4,300	98
	Marion	5,700	5,700	100
	Marshall	11,000	11,000	100
	Mason	6,500	6,500	100
	Meade	8,300	8,300	100
	Menifee	1,900	1,900	100
	Mercer	7,400	7,300	99
	Metcalfe	3,500	3,500	100
	Morgan	4,100	4,000	98
	Ohio	7,800	7,700	99
	Oldham	11,400	11,400	100
	Owsley	1,800	1,800	100
	Pendleton	4,500	4,500	100
	Pulaski	19,400	19,100	98
	Russell	6,100	6,000	98
	Shelby	9,400	9,400	99
	Simpson	5,800	5,800	100
	Spencer	2,500	2,500	100
	Taylor	8,400	8,300	99
Todd	4,100	4,100	100	
Trigg	4,100	4,100	100	
Union	5,500	5,500	100	
Warren	29,100	28,900	99	
Wayne	6,700	6,600	98	
Wolfe	2,500	2,500	100	
Woodford	7,500	7,400	99	
LOUISIANA				
Acadia	19,400	19,100	99	
Ascension	19,800	19,500	98	
Avoyelles	13,400	13,200	99	
Bienville	5,900	5,800	98	
Caddo	93,700	92,800	99	
Caldwell	3,500	3,400	97	
Cameron	3,100	3,100	100	
Catahoula	3,900	3,800	97	
Claiborne	6,100	6,000	98	
Concordia	7,200	7,000	97	
De Soto	9,100	8,900	98	
East Baton Rouge	139,900	138,800	99	
East Feliciana	5,700	5,600	98	

**WGN-TV—(Continued)
(Arbitron Data Continued)**

Net Weekly Circulation	State County	Total Households	TV Households Households	%
Between 5-24%	LOUISIANA			
	Franklin	7,700	7,600	99
	Grant	6,400	6,300	98
	Jefferson	167,800	167,000	100
	Jefferson Davis	10,600	10,500	99
	Lafourche	28,900	28,600	99
	La Salle	5,000	4,900	98
	Livingston	24,200	23,800	98
	Morehouse	11,000	10,800	98
	Orleans	185,900	184,300	99
	Pointe Coupee	7,700	7,600	99
	Red River	3,300	3,200	97
	Richland	7,000	6,900	99
	St Bernard	23,400	23,300	100
	St Tammany	52,500	52,000	99
	Tangipahoa	30,000	29,500	98
	Tensas	2,500	2,400	96
	Terrebonne	31,700	31,400	99
	Union	7,600	7,500	99
	Washington	15,500	15,200	98
	West Baton Rouge	6,700	6,600	99
	West Carroll	4,400	4,300	98
	West Feliciana	2,700	2,600	96
	MARYLAND			
	Allegany	29,400	29,200	99
	Anne Arundel	154,700	154,100	100
	Cecil	26,000	25,900	100
	Charles	35,400	35,100	99
	Garrett	10,200	10,100	99
	Montgomery	302,700	301,700	100
	MAINE			
	Aroostook	31,200	30,500	98
	Knox	14,700	14,300	97
	Piscataquis	7,300	7,200	99
	Somerset	19,000	18,600	98
	Washington	13,500	13,100	97
	MICHIGAN			
	Alcona	4,300	4,200	98
	Alger	3,300	3,200	97
	Allegan	32,900	32,600	99
	Antrim	7,300	7,200	99
	Arenac	5,800	5,700	98
	Baraga	3,100	3,000	97
	Benzie	5,000	4,900	98
	Branch	15,200	15,000	99
	Cass	18,600	18,400	99
	Chippewa	11,900	11,700	98
	Clinton	20,800	20,600	99
	Crawford	4,700	4,600	98
	Dickinson	10,800	10,700	99
	Eaton	35,000	34,700	99
	Genesee	160,800	159,500	99
	Gladwin	8,600	8,400	98
	Gratiot	13,800	13,600	99
	Hillsdale	16,000	15,700	98
	Huron	13,200	13,000	98
	Ingham	103,500	102,300	99
	Ionia	19,000	18,800	99
	Isabella	17,900	17,600	98
	Jackson	54,800	54,300	99
	Kalkaska	5,200	5,100	98
	Kent	187,600	185,200	99
	Lapeer	25,400	25,200	99
	Leelanau	6,500	6,400	98
	Lenawee	32,200	31,800	99
	Livingston	40,700	40,400	99
	Luce	2,100	2,000	95
	Macomb	269,200	268,000	100

**WGN-TV—(Continued)
(Arbitron Data Continued)**

Net Weekly Circulation	State County	Total Households	TV Households Households	%
Between 5-24%	Mason	10,000	9,700	97
	Mecosta	12,500	12,300	98
	Menominee	9,800	9,700	99
	Missaukee	4,600	4,500	98
	Monroe	47,100	46,700	99
	Montcalm	19,300	19,100	99
	Montmorency	3,700	3,600	97
	Muskegon	58,900	58,300	99
	Newaygo	14,400	14,200	99
	Oakland	424,000	421,800	99
	Oceana	8,300	8,100	98
	Ogemaw	7,500	7,400	99
	Osceola	7,600	7,500	99
	Ottawa	65,900	65,100	99
	Saginaw	78,000	77,300	99
	St Clair	54,300	53,700	99
	St Joseph	22,100	21,900	99
	Shiawassee	25,200	24,900	99
	Tuscola	19,700	19,500	99
	Van Buren	26,100	25,800	99
	Washtenaw	106,900	105,000	98
	Wayne	770,000	763,000	99
	Wexford	10,200	10,100	99
	MINNESOTA			
	Anoka	87,100	86,900	100
	Becker	10,600	10,400	98
	Beltrami	12,200	11,700	96
	Benton	11,400	11,300	99
	Blue Earth	19,300	19,100	99
	Brown	10,300	10,100	98
	Carlton	11,000	10,900	99
	Cass	8,300	8,000	96
	Chisago	11,000	10,900	99
	Clay	17,600	17,500	99
	Clearwater	3,100	3,000	97
	Cook	1,600	1,600	100
	Cottonwood	4,900	4,700	96
	Crow Wing	17,800	17,500	98
	Dakota	108,400	107,900	99
	Dodge	5,600	5,500	98
	Faribault	6,600	6,500	98
	Fillmore	7,800	7,700	99
	Freeborn	13,000	12,900	99
	Goodhue	15,500	15,300	99
	Grant	2,400	2,400	100
	Hennepin	433,000	429,500	99
	Jackson	4,400	4,300	98
	Kandiyohi	14,700	14,400	98
	Kittson	2,200	2,100	95
	Koochiching	5,800	5,600	97
	Lac Qui Parle	3,400	3,300	97
	Lake	4,100	4,100	100
	Lake Of The Woods	1,600	1,500	94
	Le Sueur	8,500	8,400	99
	Lyon	9,100	8,900	98
	Mahnomen	1,800	1,800	100
	Marshall	4,200	4,100	98
	Martin	8,900	8,800	99
	Meeker	7,800	7,700	99
	Morrison	10,600	10,400	98
	Nicollet	9,600	9,500	99
	Nobles	7,500	7,400	99
	Norman	3,000	2,900	97
	Olmsted	41,600	41,300	99
	Otter Tail	19,700	19,300	98
	Pennington	5,000	4,900	98
	Polk	11,900	11,700	98
	Ramsey	193,200	191,800	99

**WGN-TV—(Continued)
(Arbitron Data Continued)**

Net Weekly Circulation	State County	Total Households	TV Households Households	%
Between 5-24%	MINNESOTA			
	Rice	16,800	16,600	99
	Roseau	5,800	5,500	95
	St Louis	77,700	76,900	99
	Scott	20,800	20,700	100
	Stearns	40,900	40,400	99
	Steele	11,400	11,300	99
	Stevens	3,700	3,700	99
	Todd	8,600	8,400	98
	Wabasha	7,300	7,200	99
	Wadena	5,000	4,800	96
	Washington	52,400	52,100	99
	Watonwan	4,500	4,400	98
	Wilkin	2,800	2,800	100
	Wright	24,300	24,000	99
	Yellow Medicine	4,600	4,500	98
	MISSOURI			
	Barry	11,300	11,100	98
	Barton	4,600	4,500	98
	Boone	42,900	42,300	99
	Butler	15,400	15,000	97
	Caldwell	3,200	3,200	100
	Cape Girardeau	23,900	23,600	99
	Carroll	4,300	4,200	98
	Cass	24,200	24,000	99
	Chariton	3,600	3,500	97
	Christian	13,000	12,800	98
	Clark	2,800	2,800	100
	Clay	60,900	60,500	99
	Clinton	6,300	6,200	98
	Cole	23,500	23,300	99
	Cooper	5,300	5,200	98
	Crawford	7,600	7,400	97
	Dade	3,000	3,000	100
	Daviess	3,000	3,000	100
	Dent	5,300	5,100	96
	Douglas	4,800	4,700	98
	Dunklin	12,900	12,600	98
	Franklin	29,500	29,200	99
	Gasconade	5,700	5,600	98
	Gentry	2,600	2,600	98
	Greene	83,400	82,600	99
	Grundy	4,300	4,200	98
	Harrison	3,500	3,400	97
	Henry	8,200	8,100	99
	Holt	2,400	2,300	96
	Howard	3,600	3,500	97
	Howell	12,600	12,100	96
	Iron	4,000	3,900	98
	Laclede	10,700	10,500	98
	Lafayette	12,000	11,900	99
	Lincoln	11,000	10,800	98
	Linn	5,700	5,600	98
	Mc Donald	6,600	6,500	98
	Maries	3,100	3,000	97
	Miller	8,200	8,100	99
	Mississippi	5,400	5,300	98
	Moniteau	4,600	4,500	98
	Monroe	3,500	3,500	100
	Montgomery	4,400	4,300	98
	Morgan	6,500	6,400	98
	Newton	17,200	17,000	99
	Nodaway	7,500	7,400	99
	Oregon	3,800	3,600	95
	Pemiscot	8,200	8,000	98
	Perry	6,100	6,000	98
	Pettis	14,200	14,000	99
	Phelps	13,600	13,300	98

**WGN-TV—(Continued)
(Arbitron Data Continued)**

Net Weekly Circulation	State County	Total Households	TV Households Households	%
Between 5-24%	Pike	6,100	6,000	98
	Polk	8,300	8,100	98
	Pulaski	12,200	12,000	98
	Putnam	2,100	2,100	100
	Ralls	3,200	3,200	100
	Ray	8,300	8,200	99
	Reynolds	2,500	2,400	96
	Ste Genevieve	6,000	5,900	98
	St Louis	387,900	384,200	99
	Schuyler	1,700	1,700	100
	Scotland	2,000	2,000	100
	Shannon	3,000	2,800	95
	Shelby	2,800	2,800	100
	Stone	8,300	8,100	98
	Sullivan	2,600	2,600	100
	Taney	10,800	10,600	98
	Warren	7,500	7,400	99
	Washington	7,200	7,100	99
	Wright	6,600	6,400	97
	St Louis City	160,300	158,700	99
	MISSISSIPPI			
	Attala	6,900	6,800	99
	Bolivar	13,000	12,700	98
	Calhoun	5,800	5,700	98
	Chickasaw	6,600	6,500	98
	Choctaw	3,200	3,200	100
	Claiborne	3,500	3,400	97
	Clarke	6,400	6,300	98
	Clay	7,300	7,200	99
	Copiah	9,500	9,400	99
	De Soto	26,000	25,600	99
	Hancock	12,600	12,500	99
	Humphreys	3,900	3,800	97
	Jefferson	2,800	2,700	96
	Jefferson Davis	4,800	4,700	98
	Jones	22,600	22,500	100
	Lafayette	11,000	10,900	99
	Lamar	11,200	11,100	99
	Lawrence	4,500	4,400	98
	Leake	6,900	6,800	99
	Lee	25,400	25,200	99
	Leflore	12,600	12,400	98
	Madison	20,900	20,600	99
	Marion	9,100	9,000	99
	Marshall	10,300	10,200	99
	Monroe	13,500	13,400	99
	Montgomery	4,500	4,400	98
	Neshoba	8,900	8,800	99
	Newton	7,300	7,200	99
	Noxubee	4,000	3,900	98
	Oktibbeha	13,000	12,800	98
	Pearl River	14,200	14,100	99
	Perry	3,800	3,800	100
	Pontotoc	8,600	8,500	99
	Prentiss	8,600	8,500	99
	Quitman	3,300	3,300	100
	Rankin	31,400	31,100	99
	Scott	8,800	8,700	99
	Sharkey	2,100	2,100	100
	Smith	5,400	5,300	98
	Stone	3,900	3,900	100
	Sunflower	9,400	9,200	98
	Tallahatchie	5,200	5,100	98
	Tate	7,200	7,100	99
	Tishomingo	7,100	7,000	99
	Tunica	2,500	2,500	100
	Union	8,400	8,400	100
	Walthall	5,000	4,900	98

**WGN-TV—(Continued)
(Arbitron Data Continued)**

Net Weekly Circulation	State County	Total Households	TV Households Households	%
Between 5-24%	MISSISSIPPI			
	Wayne	7,000	6,900	99
	Webster	3,800	3,700	97
	Wilkinson	3,300	3,200	97
	Winston	7,000	6,900	99
	Yazoo	8,700	8,600	99
	MONTANA			
	Broadwater	1,300	1,200	92
	Carbon	3,200	3,100	97
	Carter	600	600	100
	Chouteau	2,100	2,100	100
	Fergus	4,600	4,400	96
	Gallatin	19,500	18,900	97
	Garfield	600	500	83
	Glacier	3,900	3,700	95
	Golden Valley	300	300	100
	Jefferson	3,100	3,000	97
	Lake	8,100	7,900	98
	Liberty	800	800	100
	Lincoln	6,800	6,600	97
	Mc Cone	800	800	100
	Madison	2,400	2,400	100
	Missoula	31,200	30,300	97
	Pondera	2,200	2,100	95
	Powder River	800	700	88
	Powell	2,200	2,100	95
	Prairie	500	500	100
	Roosevelt	3,700	3,600	97
	Sheridan	1,900	1,900	100
	Sweet Grass	1,300	1,200	92
	Teton	2,400	2,300	96
	Wheatland	800	800	100
	NORTH CAROLINA			
	Alamance	43,700	43,400	99
	Ashe	9,000	8,800	98
	Beaufort	16,500	16,300	99
	Bertie	7,400	7,300	99
	Bladen	10,800	10,600	98
	Brunswick	21,500	21,200	99
	Buncombe	72,600	71,900	99
	Cabarrus	38,600	38,400	99
	Camden	2,200	2,200	100
	Cherokee	8,300	8,200	99
	Chowan	5,200	5,100	98
	Clay	3,000	2,900	97
	Cleveland	32,400	32,100	99
	Columbus	18,700	18,400	98
	Currituck	5,300	5,200	98
	Davidson	50,300	49,900	99
	Davie	11,300	11,100	98
	Duplin	15,000	14,800	99
	Durham	75,200	74,500	99
	Edgecombe	20,600	20,400	99
	Forsyth	110,300	109,500	99
	Gaston	66,300	65,800	99
	Greene	5,400	5,300	98
	Guilford	141,000	140,200	99
	Halifax	20,700	20,300	98
	Hamett	26,200	25,900	99
	Haywood	19,400	19,200	99
	Hoke	7,700	7,600	99
	Hyde	2,100	2,000	95
	Iredell	36,400	36,100	99
	Jackson	9,900	9,700	98
	Johnston	32,800	32,400	99
	Jones	3,500	3,500	100
	Lee	16,100	15,900	99
	Lenoir	22,000	21,800	99

**WGN-TV—(Continued)
(Arbitron Data Continued)**

Net Weekly Circulation	State County	Total Households	TV Households Households	%
Between 5-24%	MISSISSIPPI			
	Lincoln	19,700	19,600	99
	Mc Dowell	13,800	13,700	99
	Macon	10,100	9,900	98
	Martin	9,300	9,200	99
	Mecklenburg	212,700	211,300	99
	Mitchell	5,900	5,800	98
	Nash	29,800	29,500	99
	Northampton	7,500	7,400	99
	Orange	37,900	37,400	99
	Pamlico	4,600	4,600	100
	Pender	11,900	11,700	98
	Pitt	42,400	42,000	99
	Polk	6,200	6,100	98
	Randolph	42,700	42,300	99
	Richmond	16,900	16,700	99
	Robeson	36,900	36,300	98
	Rockingham	33,900	33,600	99
	Rowan	43,600	43,300	99
	Rutherford	22,600	22,400	99
	Sampson	17,700	17,500	99
	Stanly	20,100	19,900	99
	Stokes	14,500	14,400	99
	Surry	24,700	24,500	99
	Swain	4,200	4,100	98
	Union	30,700	30,400	99
	Wake	178,300	176,900	99
	Wayne	38,500	38,100	99
	Wilson	25,600	25,300	99
	Yadkin	12,500	12,400	99
Yancey	6,300	6,200	98	
	NORTH DAKOTA			
	Barnes	5,000	5,000	100
	Billings	400	400	100
	Bottineau	3,100	3,100	100
	Burleigh	23,100	22,900	99
	Cass	41,700	41,400	99
	Cavalier	2,300	2,200	96
	Eddy	1,200	1,200	100
	Emmons	1,800	1,800	100
	Grand Forks	25,900	25,700	99
	Grant	1,400	1,400	100
	Kidder	1,200	1,200	100
	Logan	1,100	1,100	100
	Mc Henry	2,500	2,500	100
	Mc Kenzie	2,200	2,200	100
	Morton	8,500	8,400	99
	Mountrail	2,500	2,500	100
	Oliver	800	800	100
	Pembina	3,500	3,400	97
	Pierce	2,000	2,000	100
	Ransom	2,300	2,300	100
	Richland	6,500	6,400	98
	Sargent	1,700	1,700	100
	Sheridan	800	800	100
	Slope	300	300	100
	Stark	8,500	8,400	99
	Stutsman	8,600	8,500	99
	Towner	1,400	1,400	100
	Walsh	5,100	5,000	98
	Ward	21,300	21,100	99
	Wells	2,300	2,300	100
	NEBRASKA			
	Antelope	3,000	2,900	97
	Blaine	300	300	100
	Box Butte	4,800	4,700	98
	Boyd	1,100	1,100	100
	Brown	1,500	1,500	100
	Butler	3,300	3,200	97

WGN-TV—(Continued)
(Arbitron Data Continued)

Net Weekly Circulation	State County	Total Households	TV Households Households	%
Between 5-24%	NEBRASKA			
	Cass	8,000	7,900	99
	Cedar	3,600	3,600	100
	Cherry	2,400	2,400	100
	Clay	2,700	2,700	100
	Colfax	3,500	3,400	97
	Custer	4,800	4,700	98
	Deuel	900	900	100
	Dixon	2,300	2,300	100
	Dodge	13,600	13,500	99
	Douglas	163,400	162,100	99
	Fillmore	2,800	2,800	100
	Gage	9,000	8,900	99
	Garden	1,000	1,000	100
	Garfield	900	900	100
	Hamilton	3,200	3,200	100
	Hartan	1,600	1,600	100
	Hayes	500	500	100
	Howard	2,300	2,300	100
	Johnson	1,900	1,900	100
	Kearney	2,500	2,500	100
	Keith	3,400	3,400	100
	Lincoln	12,700	12,600	99
	Loup	300	300	100
	Mc Pherson	200	200	100
	Morrill	2,100	2,100	100
	Otoe	5,600	5,500	98
	Pawnee	1,400	1,400	100
	Perkins	1,300	1,300	100
	Phelps	3,800	3,800	100
	Pierce	2,900	2,900	100
	Platte	11,300	11,200	99
	Polk	2,200	2,200	100
	Richardson	4,100	4,000	98
	Rock	800	800	100
Saunders	6,900	6,800	99	
Seward	5,600	5,500	98	
Sheridan	2,600	2,600	100	
Sherman	1,400	1,400	100	
Stanton	2,200	2,200	100	
Thayer	2,700	2,700	100	
Thurston	2,300	2,300	100	
Wayne	3,300	3,300	100	
NEW JERSEY				
Hunterdon	39,300	38,800	99	
Mercer	119,200	117,700	99	
Warren	34,700	34,200	99	
NEW MEXICO				
Bernalillo	197,600	194,900	99	
Catron	1,000	900	90	
Cibola	7,300	7,200	99	
De Baca	900	900	100	
Dona Ana	48,100	46,700	97	
Eddy	17,400	17,100	98	
Grant	10,000	9,600	96	
Lea North	16,800	16,400	98	
Lincoln	4,800	4,600	96	
Luna	7,100	6,900	97	
Mora	1,500	1,300	87	
Rio Arriba	11,900	11,200	94	
Sandoval	23,400	22,200	95	
San Miguel	8,700	8,200	94	
Santa Fe	39,700	38,700	97	
Socorro	5,300	5,200	98	
Taos	9,000	8,300	92	
Valencia	16,300	16,100	99	
NEVADA				
Clark	319,900	314,900	98	

WGN-TV—(Continued)
(Arbitron Data Continued)

Net Weekly Circulation	State County	Total Households	TV Households Households	%
Between 5-24%	NEW YORK			
	Douglas	11,300	10,900	96
	Lander	2,400	2,300	94
	Lincoln	1,300	1,200	92
	Lyon	8,400	8,100	96
	Nye South	4,000	3,700	94
	NEW YORK			
	Allegany	17,000	16,600	98
	Cattaraugus	30,300	29,800	98
	Chautauqua	53,300	52,500	98
	Delaware	18,000	17,500	97
	Essex	13,700	13,500	99
	Hamilton	2,200	2,100	95
	Jefferson	40,700	40,200	99
	Lewis	9,700	9,500	98
	Monroe	273,600	270,300	99
	Putnam	28,900	28,500	99
	Schoharie	11,500	11,300	98
	Schuyler	6,900	6,700	97
	Steuben	37,700	37,000	98
	Tioga	19,100	18,800	98
	Warren	23,200	22,800	98
Wyoming	14,100	14,000	99	
OHIO				
Adams	9,600	9,300	97	
Ashland	17,400	17,200	99	
Ashtabula	36,900	36,400	99	
Brown	12,900	12,600	98	
Butler	107,500	106,500	99	
Carroll	9,900	9,800	99	
Champaign	13,700	13,500	99	
Clark	55,700	55,200	99	
Clermont	54,800	54,300	99	
Clinton	13,400	13,200	99	
Columbiana	40,900	40,400	99	
Cuyahoga	558,600	553,400	99	
Darke	19,700	19,500	99	
Defiance	14,200	14,000	99	
Fairfield	37,700	37,400	99	
Franklin	388,100	384,500	99	
Fulton	13,900	13,700	99	
Gallia	11,400	11,100	97	
Greene	49,400	48,900	99	
Guemsey	14,800	14,500	99	
Hamilton	340,100	336,000	99	
Hardin	11,300	11,100	98	
Henry	10,500	10,400	99	
Highland	13,600	13,300	98	
Holmes	9,600	9,200	96	
Lake	81,300	80,900	100	
Lawrence	23,000	22,600	98	
Licking	48,200	47,700	99	
Logan	16,400	16,200	99	
Lorain	96,100	95,300	99	
Madison	12,200	12,000	98	
Marion	23,400	23,200	99	
Medina	43,200	42,800	99	
Meigs	8,700	8,500	98	
Mercer	13,800	13,600	99	
Miami	35,200	34,900	99	
Montgomery	228,400	226,600	99	
Morgan	5,200	5,100	98	
Noble	4,100	4,000	98	
Paulding	7,400	7,300	99	
Perry	11,400	11,200	98	
Pickaway	15,800	15,700	99	
Pike	9,100	8,900	98	
Portage	49,800	49,400	99	
Preble	14,600	14,500	99	

WGN-TV—(Continued)
(Arbitron Data Continued)

Net Weekly Circulation	State County	Total Households	TV Households Households	%
Between 5-24%	NEW YORK			
	Union	11,500	11,300	98
	Van Wert	11,400	11,300	99
	Vinton	4,100	4,000	98
	Warren	40,700	40,300	99
	Washington	23,600	23,100	98
	Wayne	36,700	36,000	98
	Williams	14,100	13,900	99
	OKLAHOMA			
	Alfalfa	2,300	2,300	100
	Atoka	4,500	4,500	100
	Beckham	7,000	6,900	99
	Blaine	4,400	4,400	100
	Bryan	12,800	12,600	98
	Caddo	10,800	10,700	99
Canadian	26,400	26,200	99	
Cherokee	13,200	13,000	98	
Choctaw	6,100	5,900	97	
Cleveland	66,800	66,200	99	
Comanche	37,700	37,400	99	
Cotton	2,600	2,600	100	
Craig	5,200	5,100	98	
Creek	22,500	22,300	99	
Custer	9,700	9,600	99	
Delaware	11,500	11,300	98	
Garfield	21,600	21,400	99	
Garvin	10,200	10,100	99	
Grady	15,500	15,300	99	
Greer	2,500	2,500	100	
Harmon	1,400	1,400	100	
Jefferson	2,800	2,800	100	
Johnston	3,800	3,700	97	
Kay	18,900	18,700	99	
Kiowa	4,500	4,500	100	
Latimer	3,900	3,800	97	
Lincoln	10,900	10,800	99	
Logan	10,100	10,000	99	
Mc Clain	8,400	8,400	100	
Mc Curtain	12,400	12,100	98	
Mc Intosh	6,900	6,800	99	
Murray	4,600	4,600	100	
Muskogee	25,300	25,000	99	
Noble	4,200	4,200	100	
Nowata	4,000	4,000	100	
Oklahoma	239,000	237,500	99	
Okmulgee	13,900	13,800	99	
Osage	15,100	15,000	99	
Ottawa	12,000	11,900	99	
Pawnee	6,100	6,000	98	
Payne	23,900	23,700	99	
Pittsburg	16,000	15,800	99	
Pontotoc	13,600	13,500	99	
Pottawatomie	21,700	21,500	99	
Pushmataha	4,300	4,200	98	
Roger Mills	1,500	1,500	100	
Rogers	20,300	20,100	99	
Sequoyah	12,800	12,600	98	
Tillman	3,900	3,900	100	
Tulsa	205,600	204,400	99	
Wagoner	17,500	17,300	99	
OREGON				
Clackamas	108,100	104,900	97	
Columbia	14,400	13,900	97	
Coos	24,700	23,000	93	
Douglas	36,600	35,000	96	
Lake	2,800	2,600	93	
Malheur	9,300	8,900	96	
Morrow	2,800	2,600	93	

WGN-TV—(Continued)
(Arbitron Data Continued)

Net Weekly Circulation	State County	Total Households	TV Households Households	%
Between 5-24%	Multnomah	245,500	237,200	97
	Polk	19,000	18,400	97
	Sherman	800	800	100
	Umatilla	22,100	20,900	94
	Washington	126,600	124,000	98
	Wheeler	600	600	100
	Yamhill	23,400	22,400	96
	PENNSYLVANIA			
	Armstrong	28,200	27,800	99
	Bedford	18,200	17,800	98
	Blair	50,300	49,600	99
	Centre	43,500	42,500	98
	Clearfield	29,600	29,100	98
	Crawford	32,000	31,300	98
	Eik	13,000	12,800	98
Erie	101,700	100,600	99	
Fayette	55,600	54,500	98	
Forest	1,900	1,900	100	
Huntingdon	15,700	15,300	97	
Jefferson	17,500	17,200	98	
Juniata	7,800	7,500	96	
Lycoming	45,800	44,600	97	
Mc Kean	17,500	17,100	98	
Mifflin	17,900	17,400	97	
Pike	11,800	11,500	97	
Potter	6,300	6,100	97	
Snyder	13,100	12,600	96	
Somerset	29,500	28,900	98	
Susquehanna	15,300	15,000	98	
Tioga	15,000	14,600	97	
Venango	22,000	21,400	97	
Warren	17,200	16,700	97	
Washington	77,900	76,900	99	
Westmoreland	143,700	142,200	99	
Wyoming	10,400	10,200	98	
SOUTH CAROLINA				
Abbeville	9,000	8,900	99	
Anderson	56,600	56,100	99	
Bamberg	5,600	5,500	98	
Bamwell	7,200	7,100	99	
Beaufort	32,500	32,100	99	
Berkeley	45,000	44,300	98	
Charleston	110,400	109,400	99	
Cherokee	16,900	16,700	99	
Clarendon	9,800	9,500	97	
Colleton	12,400	12,100	98	
Darlington	22,300	22,000	99	
Edgefield	6,700	6,600	98	
Fairfield	7,700	7,600	99	
Florence	40,900	40,500	99	
Georgetown	17,100	16,800	98	
Greenville	127,000	126,100	99	
Hampton	6,400	6,300	98	
Horry	59,500	58,600	99	
Jasper	5,500	5,400	98	
Kershaw	16,500	16,300	99	
Lancaster	20,100	19,900	99	
Laurens	21,100	20,900	99	
Lee	6,100	6,000	98	
Lexington	64,600	63,900	99	
Marlboro	10,100	9,900	98	
Newberry	12,700	12,500	99	
Oconee	23,500	23,300	99	
Orangeburg	29,700	29,100	98	
Pickens	34,900	34,500	99	
Richland	103,400	102,300	99	
Spartanburg	86,800	86,100	99	
Union	11,500	11,400	99	

Illinois

**WGN-TV—(Continued)
(Arbitron Data Continued)**

Net Weekly Circulation	State County	Total Households	TV Households	%
Between 5-24%	SOUTH CAROLINA			
	Williamsburg	12,200	11,900	98
	York	49,200	48,700	99
	SOUTH DAKOTA			
	Aurora	1,100	1,100	100
	Beadle	7,300	7,200	99
	Bennett	1,100	1,100	100
	Bon Homme	2,600	2,500	96
	Brookings	9,000	8,900	99
	Brown	14,000	13,900	99
	Butte	3,000	3,000	100
	Campbell	800	800	100
	Clark	1,700	1,700	100
	Codington	8,900	8,800	99
	Corson	1,300	1,200	96
	Custer	2,400	2,300	96
	Dewey	1,700	1,600	94
	Edmunds	1,700	1,700	100
	Faulk	1,000	1,000	100
	Grant	3,100	3,100	100
	Haakon	900	900	100
	Hamlin	1,900	1,900	100
	Hand	1,600	1,600	100
	Hutchinson	3,200	3,100	97
	Hyde	700	700	100
	Jackson	900	900	100
	Jerauld	1,000	1,000	100
	Kingsbury	2,300	2,300	100
	Lake	4,000	4,000	100
	Lawrence	8,100	8,000	99
	Lincoln	5,600	5,500	98
	Lyman	1,300	1,300	100
	Mc Pherson	1,300	1,300	100
	Meade	7,400	7,300	99
	Mellette	700	700	100
	Miner	1,300	1,300	100
	Minnehaha	49,300	49,000	99
	Moody	2,400	2,400	100
	Roberts	3,600	3,500	97
	Shannon	2,200	2,100	95
	Spink	3,000	3,000	100
	Todd	2,400	2,300	96
	Tripp	2,600	2,600	100
	Turner	3,300	3,300	100
	Union	4,000	4,000	100
	Walworth	2,400	2,300	96
	Yankton	7,100	7,000	99
	Ziebach	600	600	100
	TENNESSEE			
	Bedford	11,900	11,800	99
	Benton	5,700	5,700	100
	Bledsoe	3,400	3,400	100
	Blount	34,600	34,400	99
	Campbell	13,100	13,000	99
	Cannon	4,100	4,100	100
	Carroll	10,800	10,700	99
	Cheatham	10,200	10,100	99
	Claiborne	9,800	9,700	99
	Cocke	11,300	11,200	99
	Coffee	16,000	15,900	99
	Crockett	5,200	5,200	100
	Cumberland	14,100	13,900	99
	Davidson	212,700	212,000	100
	Decatur	4,200	4,200	100
	Dickson	13,800	13,700	99
	Dyer	14,000	13,900	99
	Fayette	8,700	8,600	99
	Gibson	18,300	18,200	99

**WGN-TV—(Continued)
(Arbitron Data Continued)**

Net Weekly Circulation	State County	Total Households	TV Households	%
Between 5-24%	GILLES			
	Grainger	6,500	6,400	98
	Greene	21,700	21,500	99
	Hamilton	113,500	113,000	100
	Hancock	2,500	2,500	100
	Hardeman	8,400	8,300	99
	Hardin	8,900	8,800	99
	Henderson	8,700	8,600	99
	Houston	2,700	2,700	100
	Humphreys	6,200	6,200	100
	Jefferson	12,600	12,500	99
	Johnson	5,400	5,300	98
	Knox	136,200	135,500	99
	Lauderdale	8,400	8,300	99
	Lewis	3,700	3,700	100
	Lincoln	11,100	11,000	99
	Loudon	12,600	12,500	99
	Mcminn	16,600	16,500	99
	Mc Nairy	9,000	8,900	99
	Marion	9,400	9,300	99
	Meigs	3,200	3,200	100
	Monroe	11,600	11,500	99
	Montgomery	36,100	35,900	99
	Moore	1,800	1,800	100
	Morgan	6,000	5,900	98
	Obion	12,400	12,300	99
	Overton	6,900	6,800	99
	Perry	2,500	2,500	100
	Pickett	1,800	1,800	100
	Polk	5,100	5,100	100
	Rhea	9,400	9,300	99
	Robertson	15,600	15,500	99
	Rutherford	45,300	45,100	100
	Sequatchie	3,300	3,300	100
	Sevier	20,500	20,300	99
	Shelby	310,200	308,700	100
	Smith	5,400	5,400	100
	Sullivan	57,500	57,200	100
	Sumner	39,000	38,800	99
	Tipton	13,800	13,700	99
	Trousdale	2,300	2,300	100
	Union	5,200	5,100	98
	Van Buren	1,800	1,800	100
	Wayne	5,200	5,100	98
	Weakley	12,100	12,000	99
	White	7,900	7,800	99
	Williamson	30,200	30,000	99
	Wilson	25,600	25,500	100
	TEXAS			
	Anderson	14,600	14,400	99
	Andrews	4,600	4,600	100
	Angelina	25,300	25,000	99
	Aransas	7,100	7,000	99
	Armstrong	800	800	100
	Atascosa	10,400	10,200	98
	Bandera	4,600	4,600	100
	Bastrop	14,200	13,900	98
	Bexar	429,800	425,700	99
	Bowie	30,900	30,600	99
	Brazoria	65,400	64,900	99
	Brewster	3,500	3,400	97
	Briscoe	800	800	100
	Brown	13,200	13,000	98
	Burleson	5,200	5,100	98
	Burnet	9,400	9,300	99
	Caldwell	9,000	8,900	99
	Calhoun	6,600	6,500	98
	Callahan	4,700	4,700	100

Illinois

**WGN-TV—(Continued)
(Arbitron Data Continued)**

Net Weekly Circulation	State County	Total Households	TV Households Households	%
Between 5-24%	TEXAS			
	Cameron	75,500	74,600	99
	Carson	2,400	2,400	100
	Chambers	6,800	6,700	99
	Cherokee	15,200	14,900	98
	Childress	2,400	2,400	100
	Clay	3,800	3,800	100
	Cochran	1,400	1,400	100
	Coke	1,400	1,400	100
	Collin	106,000	105,000	99
	Collingsworth	1,400	1,400	100
	Comal	20,700	20,500	99
	Comanche	5,300	5,200	98
	Cooke	12,100	12,000	99
	Coryell	17,800	17,600	99
	Crane	1,500	1,500	100
	Crockett	1,400	1,400	100
	Crosby	2,500	2,500	100
	Dallam	2,100	2,100	100
	Dallas	726,600	722,200	99
	Dawson	4,900	4,800	98
	Denton	111,900	111,000	99
	De Witt	7,100	7,000	99
	Dickens	1,000	1,000	100
	Dimmit	3,000	2,900	97
	Donley	1,500	1,500	100
	Duval	4,100	4,000	98
	Eastland	7,200	7,100	99
	Ellis	30,800	30,500	99
	Falls	6,400	6,300	98
	Fannin	9,800	9,600	98
	Fayette	8,100	7,800	96
	Fisher	1,900	1,900	100
	Floyd	2,900	2,900	100
	Fort Bend	76,800	75,900	99
	Galveston	82,700	82,000	99
	Garza	1,800	1,800	100
	Gillespie	7,000	6,800	97
	Glasscock	500	500	100
	Grayson	37,200	36,800	99
	Gregg	40,300	39,900	99
	Guadalupe	24,200	23,900	99
	Hale	11,600	11,500	99
	Hall	1,600	1,600	100
	Hamilton	3,200	3,100	97
	Hansford	2,100	2,100	100
Hardeman	2,100	2,100	100	
Hardin	14,700	14,500	99	
Harris	1,044,600	1,037,000	99	
Hartley	1,300	1,300	100	
Haskell	2,700	2,700	100	
Henderson	24,100	23,700	98	
Hidalgo	110,400	108,900	99	
Hood	12,500	12,400	99	
Houston	7,600	7,400	97	
Hudspeth	900	900	100	
Hunt	24,800	24,500	99	
Jasper	11,400	11,200	98	
Jeff Davis	800	800	100	
Jim Wells	11,800	11,600	98	
Johnson	35,500	35,200	99	
Kames	4,300	4,200	98	
Kaufman	19,200	18,900	98	
Kendall	5,900	5,800	98	
Kerr	14,900	14,600	98	
King	100	100	100	
Kinney	1,200	1,200	100	
Knox	1,900	1,900	100	

**WGN-TV—(Continued)
(Arbitron Data Continued)**

Net Weekly Circulation	State County	Total Households	TV Households Households	%
Between 5-24%	UTAH			
	Lamar	16,900	16,500	98
	Lamb	5,300	5,300	100
	Lavaca	7,200	7,000	97
	Limestone	7,800	7,700	99
	Llano	5,600	5,500	98
	Lubbock	83,400	82,800	99
	Lynn	2,300	2,300	100
	Mc Culloch	3,500	3,400	97
	Madison	3,300	3,200	97
	Marion	4,000	3,900	98
	Martin	1,600	1,600	100
	Mason	1,400	1,400	100
	Matagorda	12,900	12,700	98
	Medina	9,600	9,400	98
	Menard	900	900	100
	Milam	8,600	8,400	98
	Mills	1,800	1,800	100
	Montague	6,800	6,700	99
	Montgomery	67,000	66,000	99
	Motley	600	600	100
	Navarro	15,100	14,900	99
	Nolan	6,200	6,200	100
	Nueces	101,200	100,200	99
	Ochiltree	3,100	3,100	100
	Oldham	700	700	100
	Orange	28,900	28,700	99
	Panola	8,400	8,300	99
	Parker	24,900	24,700	99
	Parmer	3,200	3,200	100
	Polk	12,400	12,100	98
	Potter	36,800	36,600	99
	Rains	2,900	2,900	100
	Randall	36,300	36,200	100
	Reagan	1,300	1,300	100
	Red River	5,600	5,500	98
	Roberts	400	400	100
	Robertson	5,800	5,700	98
	Rockwall	9,900	9,800	99
	Rusk	16,500	16,300	99
	San Augustine	3,100	3,000	97
	San Patricio	18,700	18,400	98
	Shelby	8,600	8,400	98
	Smith	58,600	58,000	99
	Somervell	2,100	2,100	100
	Starr	11,100	10,800	97
Sterling	500	500	100	
Sutton	1,400	1,400	100	
Swisher	2,900	2,900	100	
Tarrant	465,600	462,800	99	
Terry	4,300	4,300	100	
Throckmorton	800	800	100	
Travis	246,400	244,100	99	
Tyler	6,200	6,100	98	
Upshur	11,500	11,300	98	
Upton	1,500	1,500	100	
Van Zandt	14,900	14,700	99	
Wichita	45,200	45,000	100	
Wilbarger	5,600	5,600	100	
Willacy	5,000	4,900	98	
Williamson	53,000	52,300	99	
Winkler	2,800	2,800	100	
Yoakum	2,800	2,800	100	
Zapata	3,100	3,000	97	
UTAH				
Beaver	1,600	1,600	100	
Carbon	6,800	6,700	99	
Daggett	300	300	100	
Davis	56,600	56,100	99	

**WGN-TV—(Continued)
(Arbitron Data Continued)**

Net Weekly Circulation	State County	Total Households	TV Households Households	%	
Between 5-24%	UTAH				
	Duchesne	3,600	3,500	97	
	Emery	3,000	2,900	97	
	Garfield	1,300	1,200	92	
	Grand	2,400	2,200	92	
	Iron	6,300	6,000	95	
	Juab	1,800	1,800	100	
	Kane	1,900	1,700	89	
	Millard	3,200	3,100	97	
	Rich	500	500	100	
	Salt Lake	248,700	245,600	99	
	Sanpete	5,000	4,900	98	
	Sevier	4,900	4,800	98	
	Tooele	8,700	8,600	99	
	Uintah	6,600	6,400	97	
	Utah	72,800	71,700	98	
	Weber	54,600	54,000	99	
	VIRGINIA				
	Alleghany	9,700	9,600	99	
	Amherst	9,900	9,800	99	
	Appomattox	4,600	4,500	99	
Bedford	20,700	20,500	99		
Bland	2,200	2,100	95		
Botetourt	9,400	9,300	99		
Buchanan	10,600	10,400	98		
Campbell	43,200	42,800	99		
Chesterfield	85,300	84,900	100		
Craig	1,700	1,700	100		
Dickenson	6,300	6,200	98		
Dinwiddie	22,100	21,800	99		
Essex	3,300	3,200	97		
Fairfax	321,400	320,500	100		
Franklin	15,100	14,900	99		
Gloucester	11,900	11,800	99		
Goochland	5,200	5,100	98		
Greene	3,900	3,800	97		
Halifax	13,400	13,200	99		
Hanover	24,300	24,000	99		
Henrico	93,300	92,600	99		
Henry	28,900	28,600	99		
Isle Of Wight	9,500	9,400	99		
James City	18,000	17,800	99		
King And Queen	2,400	2,400	100		
Lancaster	4,700	4,600	98		
Loudoun	33,000	32,700	99		
Madison	4,200	4,100	98		
Mecklenburg	11,300	11,100	98		
Middlesex	3,600	3,600	100		
Montgomery	32,000	31,700	99		
New Kent	4,000	4,000	100		
Northampton	5,100	5,000	98		
Nottoway	5,300	5,200	98		
Orange	8,400	8,300	99		
Pittsylvania	42,100	41,700	99		
Powhatan	4,700	4,600	98		
Prince George	17,500	17,400	99		
Prince William	88,100	87,600	99		
Roanoke	80,800	80,300	99		
Russell	10,400	10,200	98		
Scott	8,800	8,600	98		
Southampton	9,100	9,000	99		
Warren	10,400	10,300	99		
Washington	25,100	24,900	99		
Westmoreland	6,300	6,200	98		
Wythe	9,900	9,800	99		
York	19,400	19,300	99		
Chesapeake City	56,400	56,000	99		
Newport News City	65,700	65,300	99		

**WGN-TV—(Continued)
(Arbitron Data Continued)**

Net Weekly Circulation	State County	Total Households	TV Households Households	%	
Between 5-24%	Norfolk City	91,100	90,500	99	
	Portsmouth City	39,100	38,800	99	
	Richmond City	84,600	84,000	99	
	Suffolk City	19,200	18,900	99	
	Va Beach City	145,800	145,100	100	
	VERMONT				
	Bennington	14,000	13,700	98	
	Caledonia	10,700	10,500	98	
	Essex	2,500	2,500	100	
	Orleans	8,900	8,800	99	
Windham	16,600	15,900	96		
WASHINGTON					
Adams	4,600	4,500	98		
Benton	43,100	41,900	97		
Clark	93,700	91,500	98		
Columbia	1,600	1,500	94		
Franklin	12,400	12,000	97		
Klickitat	6,200	5,800	94		
Lincoln	3,600	3,500	97		
Yakima	67,100	64,400	96		
WISCONSIN					
Adams	6,200	6,000	97		
Barron	15,900	15,500	97		
Bayfield	5,700	5,600	98		
Brown	74,000	73,500	99		
Buffalo	5,200	5,100	98		
Burnett	5,400	5,300	98		
Calumet	12,100	12,000	99		
Chippewa	19,400	19,200	99		
Clark	11,200	10,900	97		
Columbia	17,400	17,100	98		
Dane	146,500	144,000	98		
Dodge	27,200	26,800	99		
Door	10,300	10,200	99		
Douglas	16,600	16,400	99		
Dunn	12,500	12,300	98		
Eau Claire	32,100	31,600	98		
Fond Du Lac	33,200	32,800	99		
Forest	3,300	3,200	97		
Grant	17,200	16,800	98		
Green	11,700	11,500	98		
Green Lake	7,300	7,200	99		
Iowa	7,600	7,500	99		
Jackson	6,300	6,200	98		
Jefferson	24,600	24,300	99		
Juneau	8,500	8,200	96		
Kewaunee	6,900	6,800	99		
Langlade	7,600	7,500	99		
Lincoln	10,400	10,300	99		
Manitowoc	30,200	30,000	99		
Marathon	42,300	41,900	99		
Marinette	15,900	15,800	99		
Marquette	5,000	4,900	98		
Milwaukee	375,000	371,300	99		
Monroe	13,600	13,300	98		
Oconto	11,600	11,400	98		
Oneida	12,900	12,600	98		
Outagamie	52,100	51,800	99		
Ozaukee	26,600	26,300	99		
Pepin	2,600	2,500	96		
Polk	13,500	13,300	99		
Portage	22,000	21,700	99		
Price	6,100	5,900	97		
Richland	6,600	6,500	98		
Rusk	5,700	5,600	98		
Sauk	18,100	17,700	98		
Sawyer	5,800	5,600	97		
Shawano	14,100	13,900	99		

Illinois

**WGN-TV—(Continued)
(Arbitron Data Continued)**

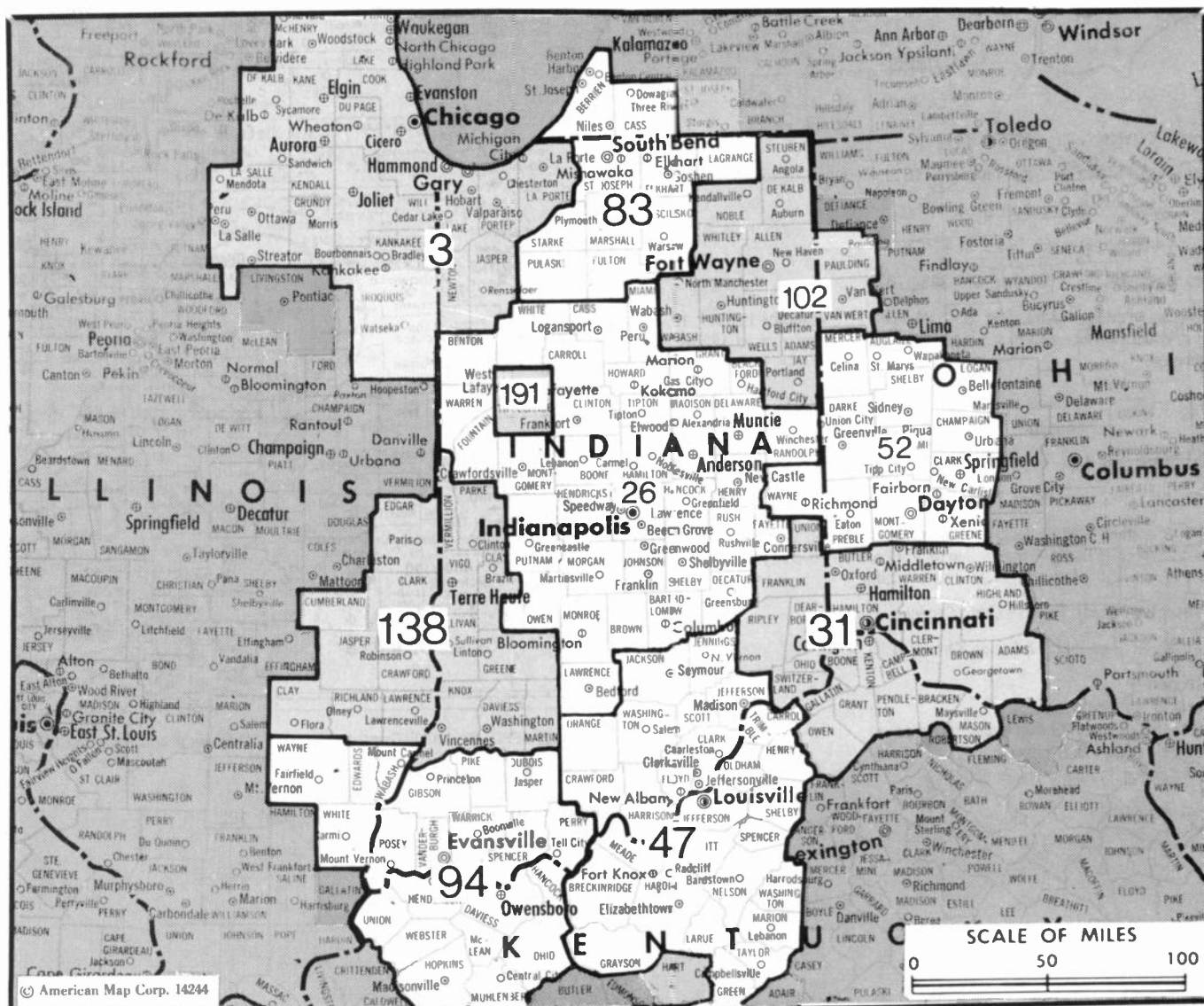
Net Weekly Circulation	State County	Total Households	TV Households	%
Between 5-24%	WISCONSIN			
	Sheboygan	39,200	38,900	99
	Taylor	6,800	6,700	99
	Trempealeau	9,600	9,400	98
	Vernon	9,900	9,700	98
	Vilas	7,500	7,300	97
	Washburn	5,600	5,500	98
	Washington	34,100	33,800	99
	Waukesha	109,500	108,600	99
	Waupaca	17,400	17,200	99
	Waushara	7,900	7,800	99
	Winnebago	54,500	54,100	99
	Wood	27,900	27,600	99
	WEST VIRGINIA			
	Barbour	5,800	5,700	98
	Boone	9,500	9,400	99
	Cabell	38,600	38,400	99
	Clay	3,700	3,600	97
	Doddridge	2,600	2,600	100
	Fayette	17,800	17,600	99
	Grant	4,100	4,000	98
Greenbrier	13,800	13,600	99	
Hancock	13,700	13,700	100	
Hardy	4,500	4,400	98	
Harrison	26,900	26,800	100	
Jackson	9,800	9,700	99	
Kanawha	84,100	83,600	99	
Lewis	6,500	6,400	98	
Logan	15,100	15,000	99	
Mc Dowell	12,000	11,800	98	
Mason	9,700	9,600	99	
Mineral	10,200	10,100	99	
Monongalia	29,300	29,000	99	
Monroe	4,800	4,700	98	
Nicholas	10,000	9,900	99	
Pleasants	2,800	2,800	100	
Putnam	16,200	16,100	99	

**WGN-TV—(Continued)
(Arbitron Data Continued)**

Net Weekly Circulation	State County	Total Households	TV Households	%
Between 5-24%	Raleigh	28,700	28,400	99
	Ritchie	3,900	3,800	97
	Summers	5,200	5,100	98
	Upshur	8,100	8,000	99
	Wayne	15,600	15,500	99
	Wetzel	7,200	7,100	99
	WYOMING			
	Albany	12,400	11,900	96
	Big Horn	3,800	3,700	97
	Carbon	5,900	5,700	97
Converse	3,800	3,700	97	
Crook	1,900	1,800	95	
Fremont	11,900	11,600	97	
Hot Springs	1,900	1,800	95	
Sheridan	9,400	9,000	96	
Sublette	1,800	1,700	94	
Teton	5,000	4,800	96	
Uinta	5,700	5,500	96	
Weston	2,400	2,300	96	

**WSIL-TV, Harrisburg
(Arbitron Data Continued)**

Net Weekly Circulation	State County	Total Households	TV Households	%
Between 5-24%	MISSOURI			
	Carter	2,200	2,100	95
	Dunklin	12,900	12,600	98
	Franklin	29,500	29,200	99
	Jefferson	61,900	61,400	99
	Lincoln	11,000	10,800	98
	Madison	4,500	4,400	98
	Perry	6,100	6,000	98
	Ripley	4,900	4,700	96
	St Charles	82,300	81,700	99
TENNESSEE				
Obion	12,400	12,300	99	



Market	Arbitron ADI TV Households	Rank	Market Area TV Commercial TV Stations
Chicago, IL	3,076,500	3	WBBM-TV (2), WCFC-TV (38), WCIU-TV (26), WEHS-TV (60), WFLO (32), WGBO-TV (66), WGN-TV (9), WJYS (62), WLS-TV (7), WMAQ-TV (5), WPWR-TV (50), WSNS-TV (44), WWTO-TV (35)
Indianapolis, IN	905,000	26	WCLJ (42), WHMB-TV (40), WIIB (63), WISH-TV (8), WMCC (23), WRTV (6), WTHR (13), WTTK (29), WTTV (4), WXON (59)
Cincinnati, OH	771,000	31	WCPO-TV (9), WKRC-TV (12), WLWT (5), WSTR-TV (64), WXIX-TV (19)
Louisville, KY	545,200	47	WAVE (3), WBNA (21), WDRB-TV (41), WHAS-TV (11), WLKY-TV (32)
Dayton, OH	509,500	52	WDTN (2), WHIO-TV (7), WKEF (22), WKOH (43), WRGT-TV (45), WTJC (26)
South Bend-Elkhart, IN	299,600	83	WHME-TV (46), WNOU-TV (16), WSBT-TV (22), WSJV (28)
Evansville, IN	262,500	94	WEHT (25), WEVV (44), WFIE-TV (14), WLCN (19), WTVW (7)
Fort Wayne, IN	236,900	102	WANE-TV (15), WFFT-TV (55), WINM (63), WKJG-TV (33), WPTA (21)
Terre Haute, IN	156,100	138	WBAK-TV (38), WTHI-TV (10), WTTWO (2)
Lafayette, IN	46,900	191	WLFI-TV (18)

State Cross Reference List

Communities that receive programs of stations that are located elsewhere.

WCLJ, WIIB & WTTV, Bloomington	See Indianapolis, IN
WSJV, Elkhart	See South Bend, IN
WLCN, Evansville	See Madisonville, KY
WINM, Fort Wayne	See Angola, IN
WPWR-TV, Gary	See Chicago, IL
WMCC, Marion	See Indianapolis, IN

Indiana Station Totals as of November 1, 1993

	VHF	UHF	TOTAL
Commercial Television Stations	7	22	29
Educational Television Stations	1	8	9
	8	30	38

Indiana—Angola

WINM

Ch. 63

Network Service: None, independent.

Licensee: Tri-State Christian TV Inc., Box 1010, Marion, IL 62959.

Studio: 02966 Rd. 1, Edgerton, OH 43517.

Mailing Address: Box 159, Butler, IN 46721.

Telephone: 419-298-3703. Fax: 419-298-3704.

Technical Facilities: Channel No. 63 (764-770 MHz). Authorized power: 1374-kw max. visual. Antenna: 473-ft. above av. terrain, 475-ft. above ground, 1325-ft. above sea level.

Latitude	41°	27'	15"
Longitude	84°	48'	10"

Transmitter: State Line Rd., 10-mi. N of U.S. Rte. 6, 2-mi. W of Edgerton, OH.

Ownership: Tri-State Christian TV Inc. (Group Owner).

Began Operation: April 22, 1983. FCC approved sale to present owner Jan. 24, 1991. Sale to Tri-State Bcstg. Corp. by James A. Chase approved by FCC Oct. 1, 1985. Left air Jan. 1985. Returned to air June 11, 1988.

Represented (sales): Network Media Services.

Represented (legal): May & Dunne, Chartered.

Personnel:

Garth W. Coonce, President.
 Stephen Cannaday, Station Manager.
 George Castle, Chief Engineer.
 Tina Coonce, Programming Director.

Rates: On request.



WINM BPCT-921110KE Granted 12/17/92 © American Map Corp., No. 14244

Arbitron Data: Not available.

City of License: Angola. ADI: Fort Wayne. Rank: 102.

Indiana—Evansville

WEHT

Ch. 25

Network Service: CBS.

Licensee: Gilmore Broadcasting Corp., Box 25, Evansville, IN 47701.

Studio: 800 Marywood Dr., Henderson County, KY 42420.

Mailing Address: Box 25, Evansville, IN 47701.

Telephone: 812-424-9215. Fax: 502-826-6823.

Technical Facilities: Channel No. 25 (536-542 MHz). Authorized power: 1194-kw max. & 794-kw horizontal visual, 286-kw max. & 185-kw horizontal aural. Antenna: 1030-ft. above av. terrain, 988-ft. above ground, 1449-ft. above sea level.

Latitude 37° 51' 56"
Longitude 87° 34' 04"

Transmitter: Marywood Dr., Henderson County, KY.

Satellite Earth Stations: Scientific-Atlanta, 7.1-meter C-band; ADM, 7-meter C-band; RCA, 5-meter Ku-band; Scientific-Atlanta, 5-meter C-band; M/A-Com, Scientific-Atlanta receivers.

News Service: AP.

Ownership: Gilmore Broadcasting Corp.

Began Operation: September 11, 1953. Sale to present owner by Henry S. Hilberg and associates approved July 20, 1964 by FCC (Television Digest, Vol. 4:16, 29). Sale to Hilberg group by M.A. Lightman's Malco Theatres Inc. approved Oct. 24 1956 (Vol. 12:35, 43).

Represented (sales): Blair Television.

Represented (legal): Wiley, Rein & Fielding.

Represented (engineering): Cohen, Dippell & Everist, P.C.

Personnel:

Douglas A. Padgett, Vice President & General Manager.
Mike Riley, General Sales Manager.
Ginny Powers, Program Director.
John Sandwell, National Sales Manager.
Lloyd Winnecke, News Director.
Melisse Marks, Promotion Director.
Jenny Funk, Business Manager.
Stan Newman, Production Manager.
Ralph Martinis, Chief Engineer.

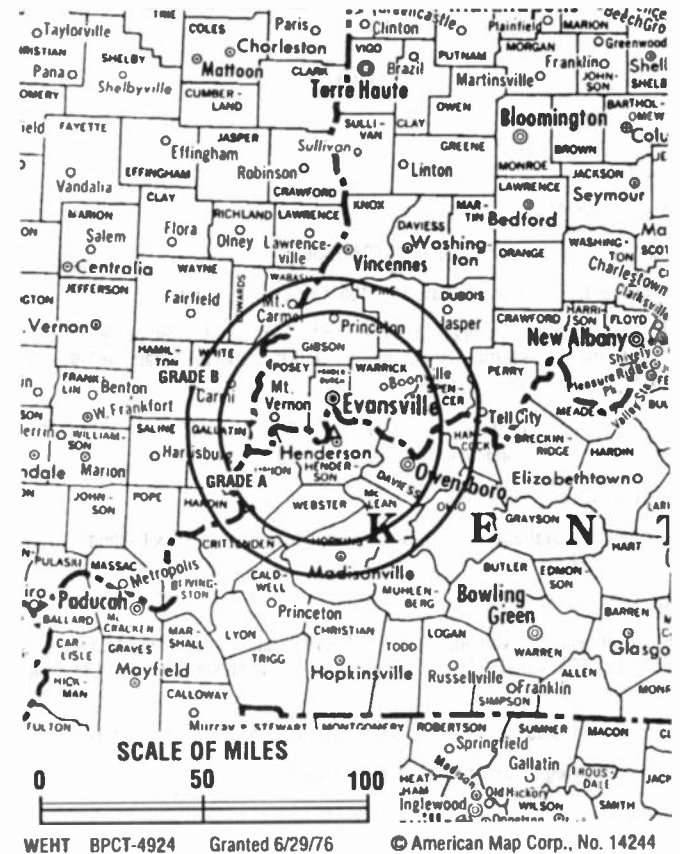
Highest 30 Sec. Rate: \$700.

NETWORK BASE HOURLY RATE: \$564.

City of License: Evansville. ADI: Evansville. Rank: 94.

Total Households: ©MSI Consumer Market Data as of 1/1/93. TV Homes, TV% and Circulation ©1993 Arbitron. County coverage based on Arbitron study.

Net Weekly Circulation	State County	Total Households	TV Households	%
50% & Over	ILLINOIS			
	Edwards	3,000	2,900	97
	Gallatin	2,700	2,600	96
	Wabash	5,000	4,900	98
	Wayne	6,900	6,600	96
	White	6,700	6,400	96
	INDIANA			
	Dubois	13,400	13,100	98
	Gibson	12,400	12,200	98
	Perry	6,800	6,600	97
	Pike	4,900	4,800	98
	Posey	9,500	9,200	97
	Spencer	7,100	6,900	97
	Vanderburgh	67,000	65,900	98
Warrick	16,300	16,000	98	



WEHT BPCT-4924 Granted 6/29/76 © American Map Corp., No. 14244

Net Weekly Circulation	State County	Total Households	TV Households	%
50% & Over	KENTUCKY			
	Caldwell	5,300	5,200	98
	Daviess	33,300	33,100	99
	Hancock	2,800	2,800	100
	Henderson	16,800	16,700	99
	Hopkins	17,900	17,800	99
	Mc Lean	3,700	3,700	100
	Muhlenberg	11,600	11,500	99
	Ohio	7,800	7,700	99
	Union	5,500	5,500	100
Webster	5,200	5,100	98	
Between 25-49%	ILLINOIS			
	Lawrence	6,100	6,000	98
	INDIANA			
Daviess	10,000	9,800	98	
Knox	15,100	14,900	99	
Between 5-24%	KENTUCKY			
	Christian	21,300	21,200	100
	Crittenden	3,700	3,700	100
	ILLINOIS			
Clay	5,700	5,500	96	
Hamilton	3,500	3,400	97	
Hardin	2,100	2,100	100	
Richland	6,300	6,100	97	
Saline	10,800	10,500	97	
KENTUCKY				
Butler	4,200	4,200	100	
Grayson	8,200	8,100	99	
Livingston	3,600	3,600	100	
Lyon	2,300	2,300	100	
Trigg	4,100	4,100	100	
Station Totals		378,600	372,700	98
Net Weekly Circulation (1993)				247,200
Average Daily Circulation (1993)				142,400

Indiana—Evansville

WEVV

Ch. 44

Network Service: Fox.

Licensee: WEVV Inc.

Studio: 44 Main St., Evansville, IN 47708-1450.

Telephone: 812-464-4444. Fax: 812-465-4559.

Technical Facilities: Channel No. 44 (650-656 MHz). Authorized power: 1230-kw max. visual, 123-kw max. aural. Antenna: 970-ft. above av. terrain, 981-ft. above ground, 1386-ft. above sea level.

Latitude 37° 53' 17"
Longitude 87° 32' 37"

Transmitter: Henderson, KY.

Satellite Earth Stations: Avcom, 6-meter; Andrew, 4-meter Ku & C-band; Andrew, Avcom receivers.

Ownership: WEVV Inc.

Began Operation: November 17, 1983. Reorganization & addition of partners approved by FCC Nov. 19, 1984. FCC approved sale to present owner by Ohio Valley TV Inc. Dec. 27, 1985.

Represented (sales): Katz Continental Television; Canadian Communications Co.

Represented (legal): Leventhal, Senter & Lerman.

Personnel:

- J. A. (Skip) Simms, General Manager.
- Dick Schappa, Sales Manager.
- Sandy Eicoff, Regional Sales Manager.
- Andy Dix, Local Sales Manager.
- Alice Lovell, Program Director.
- Dale Cox, News Director.
- Don Hollingsworth, Chief Engineer.
- Beth-Ann Patmythes, Public Affairs Director.
- Scott Leiter, Promotion Director.
- Lois Houser, Business Manager.

Highest 30 Sec. Rate: \$450.

City of License: Evansville. ADI: Evansville. Rank: 94.

Total Households: ©MSI Consumer Market Data as of 1/1/93. TV Homes, TV% and Circulation ©1993 Arbitron. County coverage based on Arbitron study.



WEVV BMPCT-830718 Granted 9/14/83 © American Map Corp., No. 14244

Net Weekly Circulation	State County	Total Households	TV Households	%
50% & Over	Hancock	2,800	2,800	100
	Henderson	16,800	16,700	99
	Hopkins	17,900	17,800	99
	Mc Lean	3,700	3,700	100
	Ohio	7,800	7,700	99
	Union	5,500	5,500	100
	Webster	5,200	5,100	98
Between 25-49%	ILLINDIS			
	Edwards	3,000	2,900	97
	Gallatin	2,700	2,600	96
	Hamilton	3,500	3,400	97
	Hardin	2,100	2,100	100
	Lawrence	6,100	6,000	98
INDIANA	Richland	6,300	6,100	97
	KENTUCKY			
	Daviess	10,000	9,800	98
	Knox	15,100	14,900	99
Between 5-24%	ILLINDIS			
	Saline	10,800	10,500	97
	INDIANA			
Martin	3,900	3,800	97	
Station Totals		333,100	327,500	98
Net Weekly Circulation (1993)			190,600	
Average Daily Circulation (1993)			85,700	

Indiana—Evansville

WFIE-TV

Ch. 14

Network Service: NBC.

Licensee: Cosmos Bcstg. Co., Box 1414, Evansville, IN 47720.

Studio: 1115 Mount Auburn Rd., Evansville, IN 47720.

Telephone: 812-426-1414. Fax: 812-426-1945.

Technical Facilities: Channel No. 14 (470-476 MHz). Authorized power: 2208-kw max. & 1020-kw horizontal visual, 331-kw max. & 91.2-kw horizontal aural. Antenna: 1020-ft. above av. terrain, 949-ft. above ground, 1449-ft. above sea level.

Latitude 37° 53' 14"
Longitude 87° 31' 07"

Transmitter: Wolf Hill, approx. 2300-ft. NE of intersection of Rte. 414 & Cemetery Rd.

Multichannel TV Sound: Stereo only.

Satellite Earth Stations: Harris, 6-meter; ADM, 3-meter; Andrew, 3-meter Ku-band; Harris, Scientific-Atlanta receivers.

News Service: AP.

Ownership: Cosmos Broadcasting Corp. (Group Owner).

Began Operation: November 9, 1953. Sale to present owner by Orion Bcstg. approved by FCC Aug. 14, 1981. Sale to Orion by Jesse D. Fine theatre family approved July 18, 1956 (Television Digest, Vol. 12:25, 26, 29).

Represented (sales): Harrington, Righter & Parsons Inc.

Represented (legal): Dow, Lohnes & Albertson.

Personnel:

- Conrad L. Cagle, Vice President & General Manager.
- Mike Rickwald, General Sales Manager.
- Brian Dozer, National Sales Coordinator.
- Bob Freeman, News Director.
- Shirley Kirk, Program Director.
- Marion B. Paul, Chief Engineer.
- Jerry Grimes, Promotion Director.
- Sam Schaeffer, Business Manager.

Highest 30 Sec. Rate: \$1800.

NETWRK BASE HOURLY RATE: \$870.

City of License: Evansville. ADI: Evansville. Rank: 94.

Total Households: ©MSI Consumer Market Data as of 1/1/93. TV Homes, TV% and Circulation ©1993 Arbitron. County coverage based on Arbitron study.

Net Weekly Circulation	State County	Total Households	TV Households	%
50% & Over	ILLINOIS			
	Edwards	3,000	2,900	97
	Gallatin	2,700	2,600	96
	Wabash	5,000	4,900	98
	Wayne	6,900	6,600	96
	White	6,700	6,400	96
	INDIANA			
	Dubois	13,400	13,100	98
	Gibson	12,400	12,200	98
	Perry	6,800	6,600	97
	Pike	4,900	4,800	98
	Posey	9,500	9,200	97
Spencer	7,100	6,900	97	
Vanderburgh	67,000	65,900	98	
Warrick	16,300	16,000	98	



WFIE-TV BPC-4913 Granted 6/11/76 © American Map Corp., No. 14244

Net Weekly Circulation	State County	Total Households	TV Households	%
50% & Over	KENTUCKY			
	Daviess	33,300	33,100	99
	Hancock	2,800	2,800	100
	Henderson	16,800	16,700	99
	Hopkins	17,900	17,800	99
	Mc Lean	3,700	3,700	100
	Muhlenberg	11,600	11,500	99
	Ohio	7,800	7,700	99
	Union	5,500	5,500	100
	Webster	5,200	5,100	98
Between 25-49%	ILLINOIS			
	Hardin	2,100	2,100	100
	Lawrence	6,100	6,000	98
Between 5-24%	INDIANA			
	Richland	6,300	6,100	97
	INDIANA			
	Knox	15,100	14,900	99
	KENTUCKY			
	Caldwell	5,300	5,200	98
	ILLINOIS			
	Clay	5,700	5,500	96
	Hamilton	3,500	3,400	97
	Saline	10,800	10,500	97
INDIANA				
Daviess	10,000	9,800	98	
KENTUCKY				
Butler	4,200	4,200	100	
Crittenden	3,700	3,700	100	
Livingston	3,600	3,600	100	
Lyon	2,300	2,300	100	
Station Totals		345,000	339,300	98
Net Weekly Circulation (1993)			240,900	
Average Daily Circulation (1993)			144,700	

Indiana—Evansville

WTVW
Ch. 7

Network Service: ABC.

Licensee: Woods Communications Group Inc., Debtor-in-Possession, 3000 Cherry St., Springfield, MO 65808.

Studio: 477 Carpenter St., Evansville, IN 47708.

Mailing Address: Box 7, Evansville, IN 47701.

Telephone: 812-424-7777. Fax: 812-421-4040.

Technical Facilities: Channel No. 7 (174-180 MHz). Authorized power: 316-kw visual, 63.2-kw aural. Antenna: Circularly polarized, 1000-ft. above av. terrain, 1013-ft. above ground, 1493-ft. above sea level.

Latitude 38° 01' 27"
Longitude 87° 21' 43"

Transmitter: 1-mi. S of Chandler, IN.

Satellite Earth Stations: Andrew, 7.3-meter C-band; Andrew, 4.5-meter C-band; ADM, 4.5-meter C-band; AFC, 3.7-meter Ku-band; Avantek, Avcom, M/A-Com, Standard Agile Omni receivers.

News Service: AP.

Ownership: Woods Communications Group Inc., Debtor-in-Possession (Group Owner).

Began Operation: August 21, 1956. Sale to Broad Street TV granted Aug. 17, 1988 (Television Digest, Vol. 28:25) but not consummated. Sale to Charles Woods by Fuqua Communications approved by FCC Nov. 17, 1980. Sale of control to Fuqua by Polaris Corp. approved by FCC Sept. 26, 1966 (Vol. 5:51; 6:39). Previous sale of control by Ferris E. Traylor, Res Schepp and Miklos Sperling to Producers Inc. (Polaris) 1962 (Vol. 2:35).

Represented (sales): Settel Inc.

Personnel:

- Charles Woods, President.
- Ken Schreiber, Vice President & General Manager.
- Jim Moore, Local Sales Manager.
- David Smith, News Director.
- Pam Miller, Program Director.
- David Castrale, Production Manager.
- John Schuta, Chief Engineer.
- David Jones, Promotion Director.
- Cathy Woods, Business Manager.

Highest 30 Sec. Rate: \$650.

NETWORK BASE HOURLY RATE: \$1159.

City of License: Evansville. ADI: Evansville. Rank: 94.

Total Households: ©MSI Consumer Market Data as of 1/1/93. TV Homes, TV% and Circulation ©1993 Arbitron. County coverage based on Arbitron study.

Net Weekly Circulation	State County	Total Households	TV Households	%
50% & Over	ILLINOIS			
	Clay	5,700	5,500	96
	Edwards	3,000	2,900	97
	Gallatin	2,700	2,600	96
	Lawrence	6,100	6,000	98
	Richland	6,300	6,100	97
	Wabash	5,000	4,900	98
	Wayne	6,900	6,600	96
	White	6,700	6,400	96
	INDIANA			
	Daviess	10,000	9,800	98
	Dubois	13,400	13,100	98
	Gibson	12,400	12,200	98
Knox	15,100	14,900	99	
Martin	3,900	3,800	97	
Perry	6,800	6,600	97	
Pike	4,900	4,800	98	



WTVW BPCT-810427KE Granted 6/22/81 © American Map Corp., No. 14244

Net Weekly Circulation	State County	Total Households	TV Households	%
50% & Over	Posey	9,500	9,200	97
	Spencer	7,100	6,900	97
	Vanderburgh	67,000	65,900	98
	Warrick	16,300	16,000	98
	KENTUCKY			
	Caldwell	5,300	5,200	98
	Crittenden	3,700	3,700	100
	Daviess	33,300	33,100	99
	Hancock	2,800	2,800	100
	Henderson	16,800	16,700	99
	Hopkins	17,900	17,800	99
	Mc Lean	3,700	3,700	100
	Ohio	7,800	7,700	99
Union	5,500	5,500	100	
Webster	5,200	5,100	98	
Between 25-49%	ILLINOIS			
	Hamilton	3,500	3,400	97
	Hardin	2,100	2,100	100
	INDIANA			
Orange	6,900	6,700	97	
KENTUCKY				
Breckinridge	6,300	6,200	98	
Grayson	8,200	8,100	99	
Muhlenberg	11,600	11,500	99	
Between 5-24%	ILLINOIS			
	Crawford	7,600	7,500	99
	Jasper	4,000	3,900	97
	Pope	1,600	1,500	94
	Saline	10,800	10,500	97
	INDIANA			
Greene	12,000	11,800	98	
(Continued on page A-475)				
Station Totals		420,200	413,300	98
Net Weekly Circulation (1993)			281,100	
Average Daily Circulation (1993)			155,900	

Indiana—Fort Wayne

WANE-TV

Ch. 15

Network Service: CBS.

Licensee: Indiana Bcstg. Corp., Box 1515, Fort Wayne, IN 46801.

Studio: 2915 W. State Blvd., Fort Wayne, IN 46808.

Mailing Address: Box 1515, Fort Wayne, IN 46801.

Telephone: 219-424-1515. TWX: 810-332-1508. Fax: 219-424-1428.

Technical Facilities: Channel No. 15 (476-482 MHz). Authorized power: 1114-kw max. visual. Antenna: 830-ft. above av. terrain, 807-ft. above ground, 1617-ft. above sea level.

Latitude 41° 05' 38"
Longitude 85° 10' 48"

Transmitter: 2915 West State Blvd.

News Services: AP, CBS, CNN.

Ownership: LIN Television Corp. (Group Owner).

Began Operation: September 26, 1954. Sale to present owner by Corinthian Bcstg. approved by FCC Nov. 28, 1983 (Television Digest, Vol. 23:36). Sale to Corinthian by Universal Bcstg. (McConnell) approved Oct. 10, 1956 by FCC. Previous sale as WINT by R. Morris Pierce group approved June 13, 1956 (Vol. 12:24, 34, 41).

Represented (sales): Pety Television Inc.

Represented (legal): Covington & Burling.

Represented (engineering): Moffet, Larson & Johnson Inc.

Personnel:

Frank N. Moore, President & General Manager.

R. Bruce Cynar, General Sales Manager.

Alan Riebe, Local Sales Manager.

Lynn Lawson, National Sales Manager.

Vince Robinson, News Director.

Jim Riecken, Production Manager.

Jim Gill, Promotion Director.

Tom Hartford, Chief Engineer.

Randell E. Culbertson, Financial Manager.

Rates: On request.

City of License: Fort Wayne. ADI: Fort Wayne. Rank: 102.

Total Households: ©MSI Consumer Market Data as of 1/1/93. TV Homes, TV% and Circulation ©1993 Arbitron. County coverage based on Arbitron study.

Net Weekly Circulation	State County	Total Households	TV Households	%
50% & Over	INDIANA			
	Adams	10,800	10,600	98
	Allen	115,600	114,200	99
	De Kalb	13,200	13,100	99
	Huntington	13,200	13,100	99
	Jay	8,100	7,900	98
	Noble	13,800	13,600	99
	Steuben	10,700	10,600	99



WANE-TV BPCT-860710KE Granted 10/27/86 © American Map Corp., No. 14244

Net Weekly Circulation	State County	Total Households	TV Households	%
50% & Over	Wabash	12,700	12,400	98
	Wells	9,800	9,600	98
	Whitley	10,400	10,300	99
Between 25-49%	OHIO			
	Defiance	14,200	14,000	99
	Paulding	7,400	7,300	99
	Van Wert	11,400	11,300	99
	INDIANA			
	Blackford	5,400	5,300	98
Between 5-24%	Grant	27,500	27,100	99
	Kosciusko	23,900	23,500	98
	Lagrange	9,600	9,200	96
Station Totals	OHIO			
	Mercer	13,800	13,600	99
	Williams	14,100	13,900	99
Net Weekly Circulation (1993)	OHIO			
	Allen	39,600	39,000	98
	Auglaize	16,400	16,200	99
Average Daily Circulation (1993)	Putnam	11,300	11,100	98
	Total	412,900	406,900	99
Net Weekly Circulation (1993)				257,700
Average Daily Circulation (1993)				138,800

Indiana—Fort Wayne

WFFT-TV

Ch. 55

Network Service: Fox.

Licensee: Great Trails Bcstg. Corp., 717 E. David Rd., Dayton, OH 45429.

Studio: 3707 Hillegas Rd., Fort Wayne, IN 46808.

Mailing Address: Box 8655, Fort Wayne, IN 46898-8655.

Telephone: 219-471-5555. Fax: 219-484-4331.

Technical Facilities: Channel No. 55 (716-722 MHz). Authorized power: 603-kw max. & 389-kw horizontal visual, 60.3-kw max. & 38.9-kw horizontal aural. Antenna: 780-ft. above av. terrain, 805-ft. above ground, 1625-ft. above sea level.

Latitude 41° 06' 33"
Longitude 85° 11' 44"

Transmitter: 3707 Hillegas Rd.

Satellite Earth Stations: Scientific-Atlanta, 10-meter C-band; Comtech, 5-meter C-band; Prodelin, 4.5-meter C-band; AFC, 3.7-meter; RCA Ku-band; Agile Omni, M/A-Com receivers.

News Services: AP, CNN Headline News.

Ownership: Great Trails Broadcasting Corp. (Group Owner).

Began Operation: December 21, 1977. Sale to Great Trails Bcstg. Corp. by Ontario Corp. approved by FCC June 1, 1982 (Television Digest, Vol. 22:13).

Represented (sales): Katz Independent Television.

Represented (legal): Haley, Bader & Potts.

Personnel:

- Frank Hawkins, Station & General Sales Manager.
- Steve Pozezanac, Director of Operations & Program Manager.
- Bob Smithhart, Regional Sales Manager.
- Steve Shine, News Director.
- Mac McShane, Chief Engineer.
- Jim Muhler, Production Manager.
- Bonnie Presser, Director of Community Affairs.
- Burl Rawlins, Business Manager.
- Flavia Lowden, Co-Op Director.

Rates: On request.

City of License: Fort Wayne. ADI: Fort Wayne. Rank: 102.

Total Households: ©MSI Consumer Market Data as of 1/1/93. TV Homes, TV% and Circulation ©1993 Arbitron. County coverage based on Arbitron study.

Net Weekly Circulation	State County	Total Households	TV Households Households	%
50% & Over	INDIANA			
	Adams	10,800	10,600	98
	Allen	115,600	114,200	99
	De Kalb	13,200	13,100	99
	Huntington	13,200	13,100	99
	Jay	8,100	7,900	98



Our firm acted as financial advisor and broker in the 1982 sale of WFFT-TV

Ted Hepburn, President Todd Hepburn, Vice-President
125 Garden Road Palm Beach, Florida 33480 (407) 863-8995
P.O. Box 43263 Cincinnati, OH 45243-0263 (513) 271-5400



WFFT-TV BPCT-4975 Granted 5/20/77

© American Map Corp., No. 14244

Net Weekly Circulation	State County	Total Households	TV Households Households	%
50% & Over	INDIANA			
	Noble	13,800	13,600	99
	Steuben	10,700	10,600	99
	Wabash	12,700	12,400	98
	Wells	9,800	9,600	98
	Whitley	10,400	10,300	99
	OHIO			
	Defiance	14,200	14,000	99
	Mercer	13,800	13,600	99
	Paulding	7,400	7,300	99
Van Wert	11,400	11,300	99	
Between 25-49%	INDIANA			
	Blackford	5,400	5,300	98
	Grant	27,500	27,100	99
	Kosciusko	23,900	23,500	98
	Lagrange	9,600	9,200	96
OHIO				
Allen	39,600	39,000	98	
Auglaize	16,400	16,200	99	
Putnam	11,300	11,100	98	
Williams	14,100	13,900	99	
Between 5-24%	INDIANA			
	Fulton	7,300	7,200	99
	Miami	13,400	13,200	99
Randolph	10,200	10,000	98	
OHIO				
Darke	19,700	19,500	99	
Station Totals		463,500	456,800	99
Net Weekly Circulation (1993)				247,800
Average Daily Circulation (1993)				102,100

Indiana—Fort Wayne

WKJG-TV

Ch. 33

Network Service: NBC.

Licensee: Corporation for General Trade, 2633 W. State Blvd., Fort Wayne, IN 46808.

Studio: 2633 W. State Blvd., Fort Wayne, IN 46808.

Telephone: 219-422-7474. TWX: 810-332-1400. Fax: 219-422-9648.

Technical Facilities: Channel No. 33 (584-590 MHz). Authorized power: 589-kw visual, 58.9-kw aural. Antenna: 770-ft. above av. terrain, 793-ft. above ground, 1593-ft. above sea level.

Latitude 41° 05' 36.00"
Longitude 85° 10' 28.47"

Transmitter: 2633 W. State Blvd.

Multichannel TV Sound: Stereo only.

Satellite Earth Stations: Comtech, 5-meter C-band; AFC, 3.7-meter Ku & C-band; M/A-Com, Microdyne receivers.

News Service: AP.

Ownership: Corporation for General Trade.

Began Operation: November 21, 1953. Sale to present owner by Wabash Valley Bcstg. Corp. approved by FCC Nov. 23, 1983. Sale to Wabash by Federated Media Inc. approved by FCC July 30, 1974 (Television Digest, Vol. 14:32). Sale to FMI by Truth Publishing Co. approved by FCC March 10, 1971 (Vol. 10:27). Previous sale by Clarence L. Schust, H. Leslie Popp and associates approved March 13, 1957 (Vol. 13:5, 11).

Represented (sales): Seltel Inc.

Represented (legal): Haley, Bader & Potts.

Personnel:

- William Nichols, General Manager.
- Marvin Gottlieb, General Sales Manager.
- Robert Miller, Local Sales Manager.
- Larry Bower, Promotion Director.
- Mark Meyer, Program & Production Manager.
- Matt Kyle, Chief Engineer.
- Robert Lucas, Business Manager.

Highest 30 Sec. Rate: \$900.

NETWORK BASE HOURLY RATE: \$575.

City of License: Fort Wayne. ADI: Fort Wayne. Rank: 102.

Total Households: ©MSI Consumer Market Data as of 1/1/93. TV Homes, TV% and Circulation ©1993 Arbitron. County coverage based on Arbitron study.

Net Weekly Circulation	State County	Total Households	TV Households	%
50% & Over	INDIANA			
	Adams	10,800	10,600	98
	Allen	115,600	114,200	99
	De Kalb	13,200	13,100	99
	Huntington	13,200	13,100	99
	Jay	8,100	7,900	98
	Noble	13,800	13,600	99



WKJG-TV BPCT-790925KJ Granted 12/30/79 © American Map Corp., No. 14244

Net Weekly Circulation	State County	Total Households	TV Households	%
50% & Over	Steuben	10,700	10,600	99
	Wabash	12,700	12,400	98
	Wells	9,800	9,600	98
	Whitley	10,400	10,300	99
	OHIO			
	Paulding	7,400	7,300	99
	Van Wert	11,400	11,300	99
Between 25-49%	INDIANA			
	Blackford	5,400	5,300	98
	Grant	27,500	27,100	99
	Lagrange	9,600	9,200	96
	OHIO			
	Defiance	14,200	14,000	99
	Mercer	13,800	13,600	99
	Williams	14,100	13,900	99
Between 5-24%	INDIANA			
	Kosciusko	23,900	23,500	98
	Miami	13,400	13,200	99
	OHIO			
	Allen	39,600	39,000	98
		Auglaize	16,400	16,200
	Putnam	11,300	11,100	98
Station Totals		426,300	420,100	99
Net Weekly Circulation (1993)			243,100	
Average Daily Circulation (1993)			126,400	

THIS DATA IS AVAILABLE ON TAPE OR DISKETTE FOR USE ON YOUR OWN COMPUTER OR AS CUSTOMIZED REPORTS

Call Lynn Levine
or Karen Fahle
202-872-9200

Indiana—Fort Wayne

WPTA

Ch. 21

Network Service: ABC.

Licensee: Granite Broadcasting Corp., 1 Dag Hammarskjold Plaza, New York, NY 10017.

Studio: 3401 Butler Rd., Fort Wayne, IN 46808.

Mailing Address: Box 2121, Fort Wayne, IN 46801.

Telephone: 219-483-0584. TWX: 810-332-1549. Fax: 219-483-0584.

Technical Facilities: Channel No. 21 (512-518 MHz). Authorized power: 562-kw max. & 490-kw horizontal visual, 56.2-kw max. & 49-kw horizontal aural. Antenna: 740-ft. above av. terrain, 770-ft. above ground, 1582-ft. above sea level.

Latitude 41° 06' 08"
Longitude 85° 11' 04"

Transmitter: 3401 Butler Rd.

Satellite Earth Stations: Microdyne, 7.3-meter C-band; Andrew, 7-meter C-band; Andrew, 4.5-meter C-band; Andrew, 4.5-meter Ku & C-band; Andrew, Avantek, Microdyne, RCA receivers.

News Services: ABC, AP, NIWS, UPI.

Ownership: Granite Broadcasting Corporation (Group Owner).

Began Operation: September 28, 1957. Sale to present owner by Pulitzer Publishing Co. approved by FCC Sept. 25, 1989 (Television Digest, Vol. 29:34). Sale to Pulitzer by Gannett Co. Inc. approved by FCC May 12, 1983 (Vol. 23:2). Merger of Combined Communications with Gannett Co. approved by FCC June 7, 1979 (Vol. 18:20, 38; 19:24). Sale to Combined by Sarkes Tarzian Inc. approved April 4, 1973 (Vol. 12:41; 13:7).

Represented (sales): Blair Television.

Represented (legal): Akin, Gump, Strauss, Hauer & Feld, L.L.P.

Personnel:

- John Sloan, President & General Manager.
- Bill Ransom, General Sales Manager.
- Will McManus, Local Sales Manager.
- Greg Scott, National Sales Manager.
- Don Bradley, News Director.
- Jan D'Italia, Program Director.
- Ray Krueger, Chief Engineer.
- Miriam Symonds, Business Manager.
- Dave Fisher, Marketing Director.

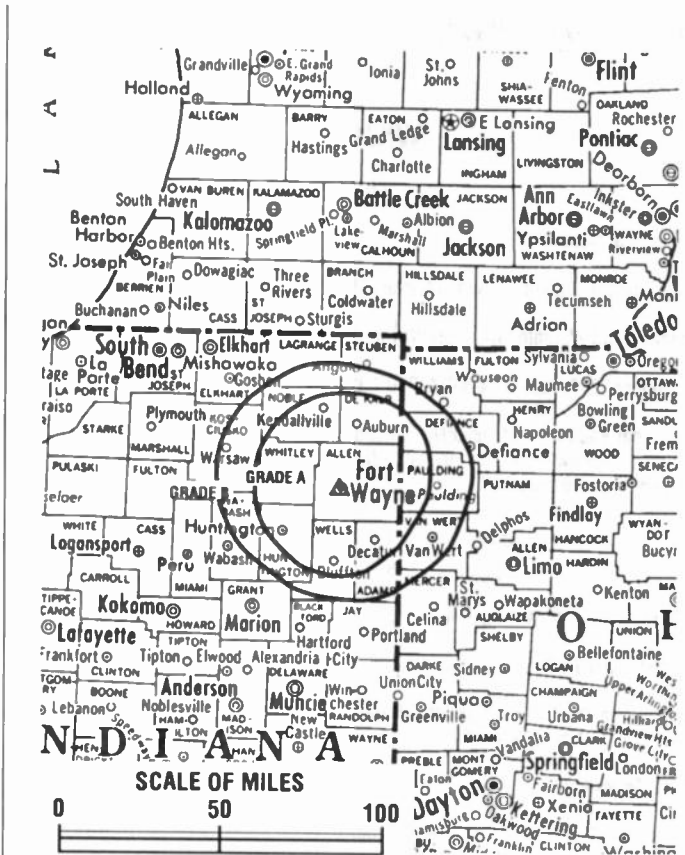
Highest 30 Sec. Rate: \$1000.

NETWORK BASE HOURLY RATE: \$825.

City of License: Fort Wayne. ADI: Fort Wayne. Rank: 102.

Total Households: ©MSI Consumer Market Data as of 1/1/93. TV Homes, TV% and Circulation ©1993 Arbitron. County coverage based on Arbitron study.

Net Weekly Circulation	State County	Total Households	TV Households	%
50% & Over	INDIANA			
	Adams	10,800	10,600	98
	Allen	115,600	114,200	99
	De Kalb	13,200	13,100	99
	Huntington	13,200	13,100	99
	Jay	8,100	7,900	98



WPTA BPCT-790312LC Granted 6/8/79 © American Map Corp., No. 14244

Net Weekly Circulation	State County	Total Households	TV Households	%
50% & Over	Noble	13,800	13,600	99
	Steuben	10,700	10,600	99
	Wabash	12,700	12,400	98
	Wells	9,800	9,600	98
	Whitley	10,400	10,300	99
	OHIO			
	Defiance	14,200	14,000	99
	Paulding	7,400	7,300	99
	Van Wert	11,400	11,300	99
	Williams	14,100	13,900	99
Between 25-49%	INDIANA			
	Blackford	5,400	5,300	98
	Grant	27,500	27,100	99
	Kosciusko	23,900	23,500	98
	Lagrange	9,600	9,200	96
	Miami	13,400	13,200	99
OHIO				
	Mercer	13,800	13,600	99
Between 5-24%	INDIANA			
	Starke	8,300	8,200	99
	OHIO			
	Allen	39,600	39,000	98
Auglaize	16,400	16,200	99	
Putnam	11,300	11,100	98	
Station Totals		434,600	428,300	99
Net Weekly Circulation (1993)			270,500	
Average Daily Circulation (1993)			163,300	

Indiana—Hammond

WJYS

Ch. 62

Network Service: None, independent.

Licensee: Jovon Bcstg. Corp., 18600 S. Oak Park Ave., Tinley Park, IL 60477.

Studio: 18600 S. Oak Park Ave., Tinley Park, IL 60477.

Telephone: 708-633-0001. **Fax:** 708-633-0040.

Technical Facilities: Channel No. 62 (758-764 MHz). Authorized power: 5000-kw max. visual. Antenna: 479-ft. above av. terrain, 472-ft. above ground, 1165-ft. above sea level.

Latitude	41°	33'	10"
Longitude	87°	47'	09"

Transmitter: 1.2-mi. S of Tinley Park.

Ownership: Jovon Broadcasting Corp.

Began Operation: March 2, 1991.

Represented (legal): Dow, Lohnes & Albertson.

Represented (engineering): E. Harold Munn Jr. & Associates Inc.

Personnel:

Joseph Stroud, General Manager.

Michael Perkins, Chief Engineer.

Reginald Jones, Program Director.

Rates: On request.

Arbitron Data: Not available.



WJYS BMPCT-880822KF Granted 11/30/88 © American Map Corp., No. 14244

City of License: Hammond. ADI: Chicago. Rank: 3.

Indiana—Indianapolis

WHMB-TV

Ch. 40

Network Service: None, independent.

Licensee: Le Sea Broadcasting Co., Box 12, South Bend, IN 46624.

Studio: 10511 Greenfield Ave., Noblesville, IN 46060.

Mailing Address: Box 50450, Indianapolis, IN 46250.

Telephone: 317-773-5050. Fax: 317-776-4051.

Technical Facilities: Channel No. 40 (626-632 MHz). Authorized power: 2090-kw max. & 1579-kw horizontal visual, 209-kw max. & 157.9-kw horizontal aural. Antenna: 994-ft. above av. terrain, 1010-ft. above ground, 1845-ft. above sea level.

Latitude 39° 53' 39"
Longitude 86° 12' 19"

Transmitter: 7701 Walnut Dr., Indianapolis.

Satellite Earth Stations: Transmit/receive Scientific-Atlanta, 10-meter; Microdyne, 7-meter; Harris, 5-meter; M/A-Com, 5-meter; Microdyne, Scientific-Atlanta receivers.

Ownership: Le Sea Broadcasting Co. (Group Owner).

Began Operation: January 25, 1971. Sale to present owner by Dr. Wendell Hansen approved by FCC Aug. 15, 1972.

Represented (sales): Landin Media Sales.

Personnel:

Steve Sumrall, President.

Peter Sumrall, Vice President.

Thom Ewing, General Manager & Program Director.

Dave Gooding, Chief Engineer.

Dave Streit, Production Manager.

Highest 30 Sec. Rate: \$75.

City of License: Indianapolis. ADI: Indianapolis. Rank: 26.

Total Households: ©MSI Consumer Market Data as of 1/1/93. TV Homes, TV% and Circulation ©1993 Arbitron. County coverage based on Arbitron study.

Net Weekly Circulation	State County	Total Households	TV Households	%
Between 5-24%	INDIANA			
	Blackford	5,400	5,300	98
	Boone	14,400	14,200	99
	Carroll	7,200	7,100	99
	Clinton	11,700	11,600	99
	Hamilton	41,800	41,400	99
	Hancock	16,500	16,300	99
	Hendricks	26,900	26,700	99



WHMB-TV BPCT-810722KH Granted 1/12/82 © American Map Corp., No. 14244

Net Weekly Circulation	State County	Total Households	TV Households	%
Between 5-24%	Henry	18,400	18,200	99
	Howard	31,200	30,800	99
	Johnson	32,500	32,300	99
	Madison	49,600	49,100	99
	Marion	324,600	321,000	99
	Montgomery	13,200	13,100	99
	Morgan	19,800	19,600	99
	Owen	6,800	6,700	99
	Parke	5,800	5,700	98
	Putnam	10,000	9,900	99
Shelby	14,900	14,700	99	
Tipton	6,000	5,900	98	
Station Totals		656,700	649,600	99
Net Weekly Circulation (1993)				69,300
Average Daily Circulation (1993)				19,700

Indiana—Indianapolis

WISH-TV

Ch. 8

Network Service: CBS.

Licensee: Indiana Broadcasting Corp., 1950 N. Meridian St., Indianapolis, IN 46202.

Studio: 1950 N. Meridian St., Indianapolis, IN 46202.

Telephone: 317-923-8888. Fax: 317-926-1144.

Technical Facilities: Channel No. 8 (180-186 MHz). Authorized power: 316-kw visual, 42.7-kw aural. Antenna: 990-ft. above av. terrain, 997-ft. above ground, 1847-ft. above sea level.

Latitude 39° 45' 39"
Longitude 86° 00' 21"

Transmitter: 553 S. Post Rd.

Multichannel TV Sound: Stereo only.

Satellite Earth Stations: Scientific-Atlanta, 10-meter C-band; Scientific-Atlanta, 7-meter C-band; Scientific-Atlanta, 4.5-meter C-band.

SNG Mobile Dish: Ku-band.

News Services: AP, CBS, CNN, UPI.

Ownership: LIN Television Corp. (Group Owner).

Began Operation: July 1, 1954. Sale, along with WANE-TV-AM, Fort Wayne, to Corinthian Bcstg. approved by FCC Oct. 10, 1956 (Television Digest, Vol. 12:34, 41). Sale by Corinthian to LIN Bcstg. approved Nov. 28, 1983 (Vol. 23:36).

Represented (sales): Pety Television Inc.

Represented (legal): Covington & Burling.

Represented (engineering): A. D. Ring & Associates, P.C.

Personnel:

Paul Karpowicz, President & General Manager.
Scott Blumenthal, General Sales Manager.
Sarah Blanke, Local Sales Manager.
Tim Warner, National Sales Manager.
Lee Giles, News Director.
Rick Thedwall, Program Director.
Peter Nikiel, Promotion Manager.
Joe Wertemberger, Business Manager.
Terry Van Bibber, Chief Engineer.
Mike Johnston, Marketing Manager.
Craig Cole, Production Manager.

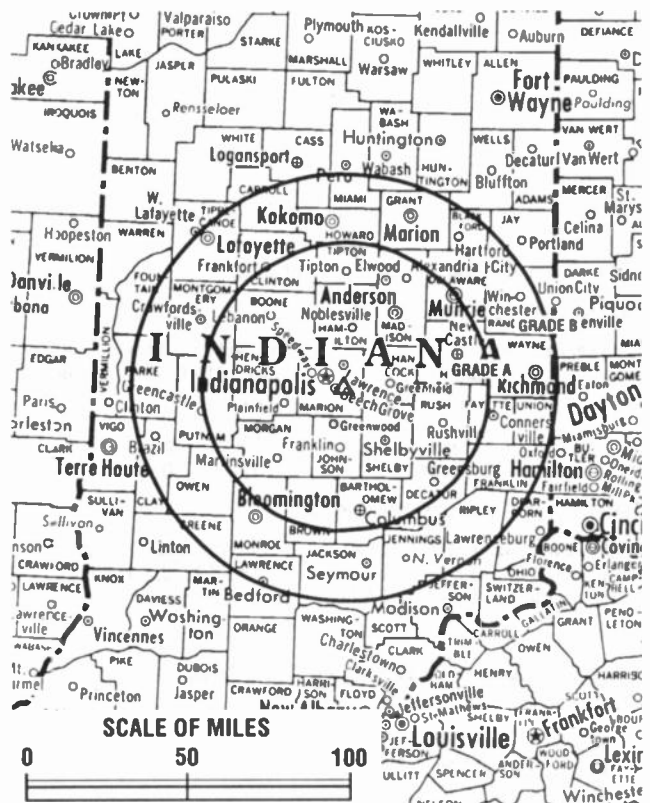
Highest 30 Sec. Rate: \$6000.

NETWORK BASE HOURLY RATE: \$2200.

City of License: Indianapolis. ADI: Indianapolis. Rank: 26.

Total Households: ©MSI Consumer Market Data as of 1/1/93. TV Homes, TV% and Circulation ©1993 Arbitron. County coverage based on Arbitron study.

Net Weekly Circulation	State County	Total Households	TV Households	%
50% & Over	INDIANA			
	Bartholomew	24,500	24,200	99
	Blackford	5,400	5,300	98
	Boone	14,400	14,200	99
	Brown	5,600	5,500	98
	Clinton	11,700	11,600	99
	Decatur	8,600	8,500	99
	Delaware	45,000	44,500	99
	Fayette	9,900	9,800	99
	Grant	27,500	27,100	99
	Hamilton	41,800	41,400	99
	Hancock	16,500	16,300	99
	Hendricks	26,900	26,700	99
	Henry	18,400	18,200	99
Howard	31,200	30,800	99	
Jackson	14,200	14,000	99	



WISH-TV BPCT-110 Granted 1/28/54 © American Map Corp., No. 14244

Net Weekly Circulation	State County	Total Households	TV Households	%
50% & Over	Jennings	8,400	8,200	98
	Johnson	32,500	32,300	99
	Lawrence	16,400	16,200	99
	Madison	49,600	49,100	99
	Marion	324,600	321,000	99
	Miami	13,400	13,200	99
	Monroe	40,200	39,300	98
	Montgomery	13,200	13,100	99
	Morgan	19,800	19,600	99
	Putnam	10,000	9,900	99
	Randolph	10,200	10,000	98
	Rush	6,500	6,400	98
	Shelby	14,900	14,700	99
	Tipton	6,000	5,900	98
Union	2,600	2,500	96	
Wayne	27,500	27,100	99	
Between 25-49%	INDIANA			
	Benton	3,500	3,400	97
	Carroll	7,200	7,100	99
	Cass	14,700	14,400	98
	Clay	9,400	9,300	99
	Jay	8,100	7,900	98
	Owen	6,800	6,700	99
	Tippecanoe	46,400	45,500	98
Wabash	12,700	12,400	98	
White	9,000	8,900	99	
Between 5-24%	INDIANA			
	Fountain	6,800	6,700	99
	Franklin	6,600	6,400	97
	Greene	12,000	11,800	98
Jefferson	11,100	10,900	98	
(Continued on page A-475)				
Station Totals		1,112,400	1,097,800	99
Net Weekly Circulation (1993)				793,800
Average Daily Circulation (1993)				445,200

Indiana—Indianapolis

WRTV
Ch. 6

Network Service: ABC.

Licensee: McGraw-Hill Broadcasting Co. Inc., 1330 N. Meridian St., Indianapolis, IN 46202.

Studio: 1330 N. Meridian St., Indianapolis, IN 46202.

Telephone: 317-635-9788. TWX: 810-341-3339.

Technical Facilities: Channel No. 6 (82-88 MHz). Authorized power: 100-kw visual, 20-kw aural. Antenna: 990-ft. above av. terrain, 1019-ft. above ground, 1849-ft. above sea level.

Latitude 39° 53' 59"
Longitude 86° 12' 02"

Transmitter: 79th St. & Township Line Rd.

Satellite Earth Stations: Andrew, 4.5-meter C-band; Andrew, 7.3-meter C-band; Microdyne, 3-meter Ku-band; Microdyne, 7.2-meter C-band; Satcom Technologies, 5.5-meter Ku-band; Avantek, M/A-Com, Microdyne receivers.

News Services: ABC, AP, Conus, UPI.

Ownership: McGraw-Hill Broadcasting Co. (Group Owner).

Began Operation: May 30, 1949. Sale to present owner by Time Inc. approved by FCC March 8, 1972 (Television Digest, Vol. 12:10, 11). Previous sale by H. M. Bitner interests approved by FCC April 17, 1957 (Vol. 12:50, 51; 13:16).

Represented (sales): MMT Sales Inc.

Represented (legal): Koteen & Naftalin.

Personnel:

- John Long, Vice President & General Manager.
- Deanne Haviland, General Sales Manager.
- Jeff Klopfenstein, Local Sales Manager.
- Jerry Harbin, National Sales Manager.
- Sharon Chalfin, Director of Station Projects.
- Paul Montgomery, Director of Audience Relations.
- David Baer, Director of News.
- Martin Siddall, Director of Business Affairs.
- Dick Pratt, Director of Engineering.
- Ed Sorensen, Sports Director.

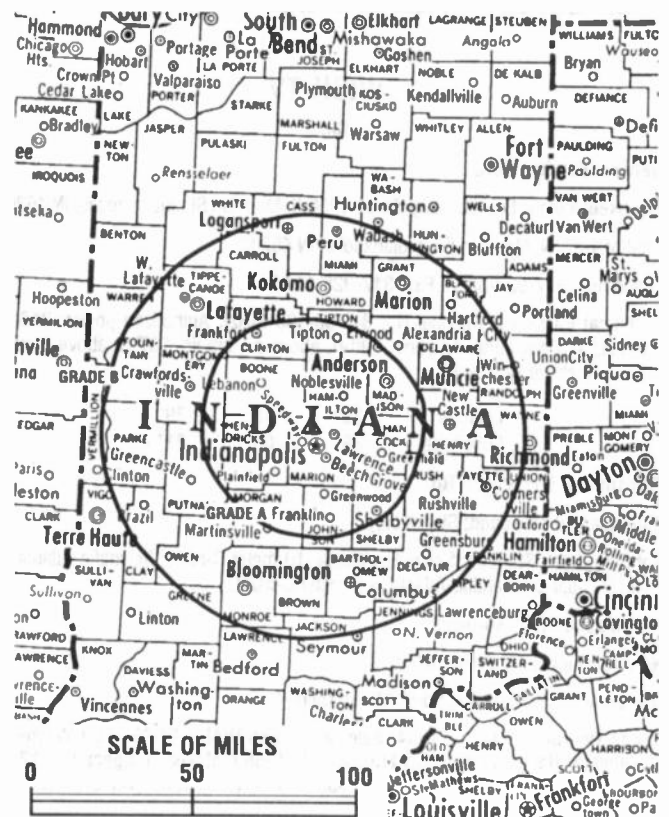
Rates: On request.

NETWORK BASE HOURLY RATE: \$2300.

City of License: Indianapolis. ADI: Indianapolis. Rank: 26.

Total Households: ©MSI Consumer Market Data as of 1/1/93. TV Homes, TV% and Circulation ©1993 Arbitron. County coverage based on Arbitron study.

Net Weekly Circulation	State County	Total Households	TV Households	%
50% & Over	INDIANA			
	Bartholomew	24,500	24,200	99
	Benton	3,500	3,400	97
	Blackford	5,400	5,300	98
	Boone	14,400	14,200	99
	Brown	5,600	5,500	98
	Carroll	7,200	7,100	99
	Cass	14,700	14,400	98
	Clay	9,400	9,300	99
	Clinton	11,700	11,600	99
	Decatur	8,600	8,500	99
	Delaware	45,000	44,500	99
	Fountain	6,800	6,700	99
	Grant	27,500	27,100	99
	Hamilton	41,800	41,400	99
	Hancock	16,500	16,300	99
Hendricks	26,900	26,700	99	
Henry	18,400	18,200	99	
Howard	31,200	30,800	99	
Jennings	8,400	8,200	98	



WRTV BMPCT-1529 Granted 12/29/53 © American Map Corp., No. 14244

Net Weekly Circulation	State County	Total Households	TV Households	%
50% & Over	Johnson	32,500	32,300	99
	Lawrence	16,400	16,200	99
	Madison	49,600	49,100	99
	Marion	324,600	321,000	99
	Miami	13,400	13,200	99
	Monroe	40,200	39,300	98
	Montgomery	13,200	13,100	99
	Morgan	19,800	19,600	99
	Putnam	10,000	9,900	99
	Randolph	10,200	10,000	98
	Rush	6,500	6,400	98
	Shelby	14,900	14,700	99
	Tippecanoe	46,400	45,500	98
Tipton	6,000	5,900	98	
Warren	3,000	2,900	97	
White	9,000	8,900	99	
Between 25-49%	INDIANA			
	Fayette	9,900	9,800	99
	Jackson	14,200	14,000	99
	Jay	8,100	7,900	98
	Owen	6,800	6,700	99
Between 5-24%	ILLINOIS			
	Edgar	7,700	7,600	99
	Vermilion	33,700	33,200	99
	INDIANA			
	Franklin	6,600	6,400	97
Greene	12,000	11,800	98	
Huntington	13,200	13,100	99	
Jefferson	11,100	10,900	98	
(Continued on page A-475)				
Station Totals		1,175,100	1,159,600	99
Net Weekly Circulation (1993)				812,000
Average Daily Circulation (1993)				456,100

Indiana—Indianapolis

WTHR

Ch. 13

Network Service: NBC.

Licensee: VideoIndiana Inc., Box 1313, Indianapolis, IN 46206.

Studio: 1000 N. Meridian St., Indianapolis, IN 46204.

Telephone: 317-636-1313. Fax: 317-636-3717.

Technical Facilities: Channel No. 13 (210-216 MHz). Authorized power: 316-kw visual, 31.6-kw aural. Antenna: Circularly polarized, 980-ft. above av. terrain, 1040-ft. above ground, 1860-ft. above sea level.

Latitude 39° 55' 43"
Longitude 86° 10' 55"

Transmitter: Ditch Rd. & 96th St.

Multichannel TV Sound: Stereo only.

Satellite Earth Stations: Harris, 8.8-meter C-band; Harris, 6.1-meter C-band; Radiation Systems, 6.1-meter Ku & C-band; RCA Americom Ku-band; Harris, M/A-Com, Scientific-Atlanta receivers.

SNM Mobile Dish: Andrew, 2.3-meter Ku-band.

News Services: Accu-Weather, AP, NBC, Sports News Satellite.

Ownership: Dispatch Printing Co. (Group Owner).

Began Operation: October 30, 1957. Sale to present owner by Avco Bcstg. Corp. approved by FCC Aug. 11, 1975 (Television Digest, Vol. 15:13, 21).

Represented (sales): Blair Television.

Represented (legal): Crowell & Moring.

Represented (engineering): David Steel & Associates Inc.

Personnel:

- John Wolfe, Chairman-President.
- Michael J. Corken, Vice President & General Manager.
- Gerald Cary, Treasurer.
- Tom Rose, Program & Operations Director.
- Marlene Campbell, General Sales Manager.
- Steve Click, National Sales Manager.
- Betty Crockett, Local Sales Manager.
- Rod Porter, Marketing Manager.
- Bob Campbell, News Director.
- Mark Dillon, Business Manager.
- Chuck Jackson, Production Director.
- Harold Thompson, Chief Engineer.

Rates: On request.

City of License: Indianapolis. ADI: Indianapolis. Rank: 26.

Total Households: ©MSI Consumer Market Data as of 1/1/93. TV Homes, TV% and Circulation ©1993 Arbitron. County coverage based on Arbitron study.

Net Weekly Circulation	State County	Total Households	TV Households	%
50% & Over	INDIANA			
	Bartholomew	24,500	24,200	99
	Benton	3,500	3,400	97
	Boone	14,400	14,200	99
	Brown	5,600	5,500	98
	Carroll	7,200	7,100	99
	Cass	14,700	14,400	98
	Clinton	11,700	11,600	99
	Decatur	8,600	8,500	99
	Delaware	45,000	44,500	99
	Fountain	6,800	6,700	99
	Grant	27,500	27,100	99
	Hamilton	41,800	41,400	99
	Hancock	16,500	16,300	99
	Hendricks	26,900	26,700	99
	Henry	18,400	18,200	99
	Howard	31,200	30,800	99



WTHR BMPCT-831103KR Granted 12/21/83 © American Map Corp., No. 14244

Net Weekly Circulation	State County	Total Households	TV Households	%
50% & Over	Johnson	32,500	32,300	99
	Lawrence	16,400	16,200	99
	Madison	49,600	49,100	99
	Marion	324,600	321,000	99
	Miami	13,400	13,200	99
	Monroe	40,200	39,300	98
	Montgomery	13,200	13,100	99
	Morgan	19,800	19,600	99
	Putnam	10,000	9,900	99
	Randolph	10,200	10,000	98
	Rush	6,500	6,400	98
	Shelby	14,900	14,700	99
	Tipton	6,000	5,900	98
	Warren	3,000	2,900	97
Wayne	27,500	27,100	99	
White	9,000	8,900	99	
Between 25-49%	INDIANA			
	Blackford	5,400	5,300	98
	Clay	9,400	9,300	99
	Fayette	9,900	9,800	99
	Jay	8,100	7,900	98
	Jennings	8,400	8,200	98
	Owen	6,800	6,700	99
Parke	5,800	5,700	98	
Wabash	12,700	12,400	98	
Between 5-24%	INDIANA			
	Franklin	6,600	6,400	97
	Greene	12,000	11,800	98
	Jackson	14,200	14,000	99
Jasper	8,500	8,400	99	
(Continued on page A-475)				
Station Totals		1,114,900	1,100,300	99
Net Weekly Circulation (1993)				767,400
Average Daily Circulation (1993)				388,800

Indiana—Indianapolis

WXIN

Ch. 59

Network Service: Fox.

Licensee: 59 Licensee Inc., 1 Fawcett Place, Suite 120, Greenwich, CT 06830.

Studio: 1440 N. Meridian St., Indianapolis, IN 46202.

Telephone: 317-632-5900. Fax: 317-687-6532.

Technical Facilities: Channel No. 59 (740-746 MHz). Authorized power: 2090-kw max. visual, 209-kw max. aural. Antenna: 992-ft. above av. terrain, 1014-ft. above ground, 1814-ft. above sea level.

Latitude 39° 53' 20"
Longitude 86° 12' 07"

Transmitter: 2350 Westland Rd., Indianapolis.

Multichannel TV Sound: Stereo only.

Satellite Earth Stations: Harris, 6.1-meter C-band; Harris, 4.6-meter C-band; Harris receivers.

News Services: AP, UPI.

Ownership: Renaissance Communications Corp. (Group Owner).

Began Operation: February 1, 1984. Sale to present owner by Chase Communications Inc. approved by FCC Jan. 11, 1993. Sale to Chase by Outlet Communications was approved Jan. 23, 1990 (Television Digest, Vol. 29:33; 30:13). Sale to Outlet Communications by USA Communications Inc. approved by FCC Dec. 26, 1984.

Represented (sales): Settel Inc.

Personnel:

- Joseph Young, Vice President & General Manager.
- George Boggs, Station Manager.
- Terry Conway, Local Sales Manager.
- Randa Minkarah, National Sales Manager.
- Ron Petrovich, News Director.
- Mike McKinnon, Chief Engineer.
- Judy Dages, Promotion Director.
- Sarah Bonner, Business Manager.

Highest 30 Sec. Rate: \$4000.

City of License: Indianapolis. ADI: Indianapolis. Rank: 26.

Total Households: ©MSI Consumer Market Data as of 1/1/93. TV Homes, TV% and Circulation ©1993 Arbitron. County coverage based on Arbitron study.

Net Weekly Circulation	State County	Total Households	TV Households Households	%
50% & Over	INDIANA			
	Boone	14,400	14,200	99
	Carroll	7,200	7,100	99
	Clinton	11,700	11,600	99
	Delaware	45,000	44,500	99
	Hamilton	41,800	41,400	99
	Hancock	16,500	16,300	99
	Hendricks	26,900	26,700	99
	Henry	18,400	18,200	99
	Howard	31,200	30,800	99
	Johnson	32,500	32,300	99
	Madison	49,600	49,100	99
	Marion	324,600	321,000	99
	Monroe	40,200	39,300	98
	Morgan	19,800	19,600	99
	Rush	6,500	6,400	98
	Shelby	14,900	14,700	99



WXIN BNPCT-831024KG Granted 11/22/83 © American Map Corp., No. 14244

Net Weekly Circulation	State County	Total Households	TV Households Households	%
50% & Over	Tippecanoe	46,400	45,500	98
	Tipton	6,000	5,900	98
Between 25-49%	INDIANA			
	Bartholomew	24,500	24,200	99
	Blackford	5,400	5,300	98
	Brown	5,600	5,500	98
	Cass	14,700	14,400	98
	Decatur	8,600	8,500	99
	Fountain	6,800	6,700	99
	Grant	27,500	27,100	99
	Jennings	8,400	8,200	98
	Lawrence	16,400	16,200	99
	Miami	13,400	13,200	99
	Montgomery	13,200	13,100	99
	Putnam	10,000	9,900	99
Vigo	39,300	38,800	99	
Warren	3,000	2,900	97	
White	9,000	8,900	99	
Between 5-24%	INDIANA			
	Clay	9,400	9,300	99
	Fayette	9,900	9,800	99
	Jackson	14,200	14,000	99
	Jay	8,100	7,900	98
	Orange	6,900	6,700	97
	Owen	6,800	6,700	99
	Parke	5,800	5,700	98
	Randolph	10,200	10,000	98
Vermillion	6,600	6,500	98	
Station Totals		1,037,300	1,024,100	99
Net Weekly Circulation (1993)				573,900
Average Daily Circulation (1993)				250,600

Indiana—Bloomington-Indianapolis

WCLJ

Ch. 42

Network Service: Trinity Bcstg. Network.

Licensee: Trinity Bcstg. of Indiana, 2528 U.S. 31 S, Greenwood, IN 46143.

Studio: 2528 U.S. 31 S, Greenwood, IN 46143.

Telephones: 317-535-5542; 800-735-5542. Fax: 317-535-8584.

Technical Facilities: Channel No. 42 (638-644 MHz). Authorized power: 5000-kw max. visual, 500-kw max. aural. Antenna: 1040-ft. above av. terrain, 967-ft. above ground, 1827-ft. above sea level.

Latitude 39° 24' 12"
Longitude 86° 08' 50"

Transmitter: 0.8-mi. SE of junction of Hwys. 252 & 135, near Trafalgar.

Satellite Earth Station: Vertex, 6.1-meter; Wegener receivers.

Ownership: Trinity Broadcasting Network Inc. (Group Owner).

Began Operation: August 27, 1987.

Represented (legal): May & Dunne, Chartered.

Represented (engineering): Smith & Powstenko.

Personnel:

- Randall Lohr, General Manager.
- Diana Lohr, Program Director.
- David Augustus, Chief Engineer.

Highest 30 Sec. Rate: \$72.

City of License: Bloomington. ADI: Indianapolis. Rank: 26.

Total Households: ©MSI Consumer Market Data as of 1/1/93. TV Homes, TV% and Circulation ©1993 Arbitron. County coverage based on Arbitron study.



WCLJ BMPCT-870304KJ Granted 3/31/87 © American Map Corp., No. 14244

Net Weekly Circulation	State County	Total Households	TV Households	%
Between 5-24%	INDIANA			
	Hancock	16,500	16,300	99
	Lawrence	16,400	16,200	99
	Putnam	10,000	9,900	99
Station Totals		42,900	42,400	99
Net Weekly Circulation (1993)			18,500	
Average Daily Circulation (1993)			5,400	

Indiana—Bloomington-Indianapolis

WIIB

Ch. 63

Network Service: Home Shopping Network.

Licensee: Channel 63 Inc., 2000 W. 41st St., Baltimore, MD 21211.

Mailing Address: Box 516A, Rte. 1, Trafalgar, IN 46181-0130.

Telephone: 317-878-5407. **Fax:** 317-878-4458.

Technical Facilities: Channel No. 63 (764-770 MHz). Authorized power: 1838-kw max. visual. Antenna: 1077-ft. above av. terrain, 974-ft. above ground, 1865-ft. above sea level.

Latitude	39°	24'	16"
Longitude	86°	08'	37"

Transmitter: 0.4-mi. SW of intersection of State Rtes. 252 & 135, Trafalgar.

Ownership: Sinclair Broadcast Group Inc. (Group Owner).

Began Operation: December 27, 1988.

Represented (legal): Fisher, Wayland, Cooper & Leader.

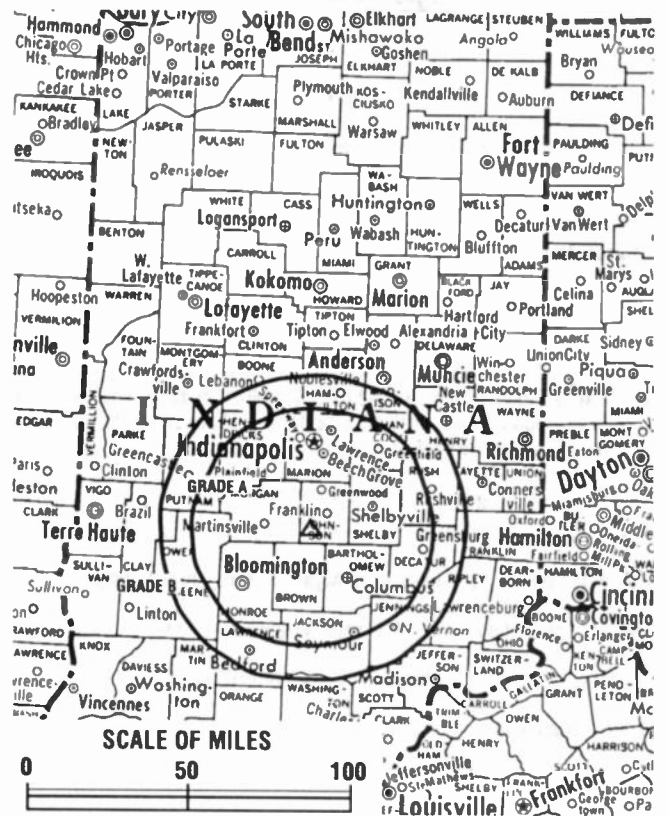
Represented (engineering): Carl T. Jones Corp.

Personnel:

Barbara Kerr, Station Manager.
 Scott Burgett, Chief Engineer.
 Amy Crowell, Producer.

Highest 30 Sec. Rate: \$10.

Arbitron Data: Not available.



WIIB BMPCT-880429K0 Granted 8/25/88 © American Map Corp., No. 14244

City of License: Bloomington. **ADI:** Indianapolis. **Rank:** 26.

Indiana—Marion-Indianapolis

WMCC

Ch. 23

Network Service: None, independent.

Licensee: Marion TV Inc., 2250 Seymour Ave., Cincinnati, OH 45212.

Studio: 13044 E. 246th St., Noblesville, IN 46060.

Telephone: 317-552-0804. Fax: 317-552-0977.

Technical Facilities: Channel No. 23 (524-530 MHz). Authorized power: 5000-kw visual, 600-kw aural. Antenna: 964-ft. above av. terrain, 963-ft. above ground, 1825-ft. above sea level.

Latitude 40° 08' 57"
Longitude 85° 56' 15"

Transmitter: NE corner of intersection of Hwy. 213 & 246th St., Strawtown.

Ownership: Gerald J. Robinson (Group Owner).

Began Operation: October 19, 1987.

Represented (sales): Katz Independent Television; Canadian Communications Co.

Personnel:

- Dave Turner, General Manager.
- Carol Buckner, Station & Business Manager.
- Bob Pinne, Chief Engineer.
- Jeff Degler, Director, Promotion & Marketing.

Rates: On request.

City of License: Marion. ADI: Indianapolis. Rank: 26.

Total Households: ©MSI Consumer Market Data as of 1/1/93. TV Homes, TV% and Circulation ©1993 Arbitron. County coverage based on Arbitron study.

Net Weekly Circulation	State County	Total Households	TV Households	%
INDIANA				
Between 25-49%	Blackford	5,400	5,300	98
	Clinton	11,700	11,600	99
	Delaware	45,000	44,500	99
	Grant	27,500	27,100	99
	Hamilton	41,800	41,400	99
	Hancock	16,500	16,300	99
	Hendricks	26,900	26,700	99
	Henry	18,400	18,200	99
	Howard	31,200	30,800	99
	Jay	8,100	7,900	98
	Madison	49,600	49,100	99
	Marion	324,600	321,000	99
	Miami	13,400	13,200	99
	Randolph	10,200	10,000	98
Shelby	14,900	14,700	99	
Tipton	6,000	5,900	98	
Between 5-24%	Boone	14,400	14,200	99
	Carroll	7,200	7,100	99
	Cass	14,700	14,400	98
	Decatur	8,600	8,500	99



WMCC BMPCT-870605LN Granted 7/2/87 © American Map Corp., No. 14244

Net Weekly Circulation	State County	Total Households	TV Households	%
Between 5-24%	Fayette	9,900	9,800	99
	Huntington	13,200	13,100	99
	Johnson	32,500	32,300	99
	Montgomery	13,200	13,100	99
	Morgan	19,800	19,600	99
	Rush	6,500	6,400	98
	Wabash	12,700	12,400	98
	Wayne	27,500	27,100	99
	Wells	9,800	9,600	98
	White	9,000	8,900	99
Station Totals		850,200	840,200	99
Net Weekly Circulation (1993)				252,100
Average Daily Circulation (1993)				83,400

Your message in this ad space could cost as little as \$95, and it will reach the people important to you!

Television & Cable Factbook

Indiana—Bloomington-Indianapolis

WTTV

Ch. 4

(Operates satellite WTTK, Kokomo, IN)

Network Service: None, independent.

Licensee: River City License Partnership, 1215 Cole St., St. Louis, MO 63106.

Studio: 3490 Bluff Rd., Indianapolis, IN 46217.

Telephone: 317-787-2211. TWX: 510-101-2288. Fax: 317-781-0031.

Technical Facilities: Channel No. 4 (66-72 MHz). Authorized power: 55-kw visual, 11-kw aural. Antenna: 1200-ft. above av. terrain, 1170-ft. above ground, 2037-ft. above sea level.

Latitude 39° 24' 26.50"
Longitude 86° 08' 52.00"

Transmitter: Trafalgar, IN.

Satellite Earth Stations: Transmit/receive Harris, 8.8-meter C-band; Scientific-Atlanta, 4.6-meter Ku-band; Microdyne, 3.6-meter Ku-band; Vertex, 6.1-meter C-band; Harris, Scientific-Atlanta, Standard Communications receivers.

News Services: CNN, UPI.

Ownership: Better Communications Inc. (Group Owner).

Began Operation: November 11, 1949. Sale by Sarkes Tarzian Inc. approved by FCC May 9, 1978 (Television Digest, Vol. 17:29). Sale to Tel-Am Operations Inc. by Telco Inc. approved by FCC Jan. 24, 1984. Sale by Capitol Bcstg. Co. Inc. to Tel-Am Operation Inc. approved June 7, 1988. Sale to Atlantic Bcstg. Co. by Capitol Bcstg. Co Inc. approved by FCC May 31, 1991 (Vol. 31:18). Transfer of control to present owner approved by FCC August 20, 1993.

Represented (sales): TeleRep Inc.

Represented (legal): Dow, Lohnes & Albertson.

Represented (engineering): Cohen, Dippell & Everist, P.C.

Personnel:

- Ric Gorman, Vice President & General Manager.
- Michael Granados, Vice President & Station Manager.
- Jay Maxey, Director of Sales.
- Clyde V. Dutton, National Sales Manager.
- Bernard J. Souers, Local Sales Manager.
- Fred Baumgartner, Engineering Manager.
- Peter O'Brien, Operations Manager.
- John O'Laughlin, Promotion Manager.
- Michael Evans, Business Manager.

Rates: On request.

Arbitron Data: Includes WTTK, Kokomo, IN.

City of License: Bloomington. ADI: Indianapolis. Rank: 26.

Total Households: ©MSI Consumer Market Data as of 1/1/93. TV Homes, TV% and Circulation ©1993 Arbitron. County coverage based on Arbitron study.

Net Weekly Circulation	State County	Total Households	TV Households	%
50% & Over	INDIANA			
	Bartholomew	24,500	24,200	99
	Blackford	5,400	5,300	98
	Boone	14,400	14,200	99
	Brown	5,600	5,500	98
	Carroll	7,200	7,100	99
	Cass	14,700	14,400	98
	Clay	9,400	9,300	99
	Clinton	11,700	11,600	99
	Decatur	8,600	8,500	99
	Delaware	45,000	44,500	99
	Fountain	6,800	6,700	99
	Grant	27,500	27,100	99
	Greene	12,000	11,800	98
	Hamilton	41,800	41,400	99
	Hancock	16,500	16,300	99



WTTV BPCT-5061 Granted 11/14/77 © American Map Corp., No. 14244

Net Weekly Circulation	State County	Total Households	TV Households	%
50% & Over	Hendricks	26,900	26,700	99
	Henry	18,400	18,200	99
	Howard	31,200	30,800	99
	Jackson	14,200	14,000	99
	Jennings	8,400	8,200	98
	Johnson	32,500	32,300	99
	Lawrence	16,400	16,200	99
	Madison	49,600	49,100	99
	Marion	324,600	321,000	99
	Miami	13,400	13,200	99
	Monroe	40,200	39,300	98
	Montgomery	13,200	13,100	99
	Morgan	19,800	19,600	99
	Orange	6,900	6,700	97
	Owen	6,800	6,700	99
	Putnam	10,000	9,900	99
	Randolph	10,200	10,000	98
Rush	6,500	6,400	98	
Shelby	14,900	14,700	99	
Tippecanoe	46,400	45,500	98	
Tipton	6,000	5,900	98	
Union	2,600	2,500	96	
Wayne	27,500	27,100	99	
White	9,000	8,900	99	
Between 25-49%	INDIANA			
	Benton	3,500	3,400	97
	Daviess	10,000	9,800	98
	Dubois	13,400	13,100	98
	Fayette	9,900	9,800	99
	Franklin	6,600	6,400	97
Jay	8,100	7,900	98	
(Continued on page A-475)				
Station Totals		1,460,200	1,440,600	99
Net Weekly Circulation (1993)			768,100	
Average Daily Circulation (1993)			328,700	

Indiana—Kokomo

WTTK

Ch. 29

(Satellite of WTTV, Bloomington-Indianapolis, IN)

Network Service: None, independent.

Licensee: River City License Partnership, 1215 Cole St., St. Louis, MO 63106.

Studio: See WTTV, Bloomington.

Telephone: 317-782-4444. TWX: 510-101-2288. Fax: 317-780-5464.

Technical Facilities: Channel No. 29 (560-566 MHz). Authorized power: 3090-kw max. visual, 309-kw max. aural. Antenna: 774-ft. above av. terrain, 785-ft. above ground, 1654-ft. above sea level.

Latitude	40°	20'	20"
Longitude	85°	57'	15"

Transmitter: Windfall, IN.

Ownership: Better Communications Inc. (Group Owner).

Began Operation: May 1, 1988. Sale to Atlantic Bcstg. Co. by Capitol Bcstg. Co. approved by FCC May 31, 1991 (Television Digest, Vol. 31:18). Transfer of control to present owner approved by FCC August 20, 1993.

Represented (sales): TeleRep Inc.

Represented (legal): Dow, Lohnes & Albertson.

Represented (engineering): Cohen, Dippell & Everist, P.C.

Personnel:

Ric Gorman, Vice President & General Manager.

Jay Maxey, General Sales Manager.

Rick W. Barber, Engineering Manager.

Rates: Included with WTTV, Bloomington-Indianapolis, IN.



WTTK BMPCT-88020KH Granted 3/29/88 © American Map Corp., No. 14244

Arbitron Data: Included with WTTV, Bloomington-Indianapolis, IN.

City of License: Kokomo. ADI: Indianapolis. Rank: 26.

Indiana—Lafayette-Kokomo

WLFI-TV Ch. 18

Network Service: CBS.

Licensee: WLFI-TV Inc., 2605 Yeager Rd., West Lafayette, IN 47906.

Studio: 2605 Yeager Rd., West Lafayette, IN 47906.

Mailing Address: Box 2618, West Lafayette, IN 47903.

Telephone: 317-463-1800. **Fax:** 317-463-7979.

Technical Facilities: Channel No. 18 (494-500 MHz). Authorized power: 1490-kw max. & 631-kw horizontal visual, 298-kw max. & 126-kw horizontal aural. Antenna: 780-ft. above av. terrain, 783-ft. above ground, 1553-ft. above sea level.

Latitude 40° 23' 20"
Longitude 86° 36' 46"

Transmitter: 600 West Rd., Ross Twp., IN.

Multichannel TV Sound: Stereo only.

Satellite Earth Stations: Andrew, 10-meter C-band; Scientific-Atlanta, 7.2-meter C-band; RCA, 3-meter Ku-band; Harris, 4.2-meter C-band; Scientific-Atlanta, Agile Omni receivers.

News Service: AP.

Ownership: Blade Communications Inc. (Group Owner).

Began Operation: May 8, 1953 on Ch. 59. Transfer of TV and WASK(AM) to Rosenthal group from founder O. E. Richardson approved by FCC Feb. 20, 1957 (Television Digest, Vol. 13:4, 8). Sold to Sarkes Tarzian as Ch. 59, but left the air May 15, 1959 while sale was pending. Sale to Sarkes Tarzian by Henry Rosenthal and associates approved June 17, 1959; resumed operation on Ch. 18 Nov. 15, 1959 (Vol. 15:19, 20, 25, 46). Sale to RJN Bcstg. Inc. (Richard F. Shively) by Sarkes Tarzian Inc. approved Nov. 3, 1967. Sale to Blade Communications Inc. by RJN Bcstg. approved by FCC Sept. 13, 1979.

Represented (sales): Katz Continental Television.

Represented (legal): Dow, Lohnes & Albertson.

Represented (engineering): Jules Cohen & Associates, P.C.

Personnel:

- Robert Ford, General Manager.
- Tom Combs, Sales Manager.
- Mike Piggott, News Director.
- Dick Long, Local Sales Manager.
- Ken Fitzgerald, Chief Engineer.
- Tina Parker, Operations & Promotion Director.
- Roger Telfer, Business Manager.

Highest 30 Sec. Rate: \$425.

NETWORK BASE HOURLY RATE: \$245.

City of License: Lafayette. **ADI:** Lafayette, IN. **Rank:** 191.

Total Households: ©MSI Consumer Market Data as of 1/1/93. TV Homes, TV% and Circulation ©1993 Arbitron. County coverage based on Arbitron study.

Net Weekly Circulation	State County	Total Households	TV Households Households	%
50% & Over	INDIANA Benton	3,500	3,400	97



WLFI-TV BMPCT-7447 Granted 3/15/73

© American Map Corp., No. 14244

Net Weekly Circulation	State County	Total Households	TV Households Households	%
50% & Over	Carroll	7,200	7,100	99
	Cass	14,700	14,400	98
	Fountain	6,800	6,700	99
	Tippecanoe	46,400	45,500	98
	Warren	3,000	2,900	97
	White	9,000	8,900	99
Between 25-49%	INDIANA Clinton	11,700	11,600	99
	Howard	31,200	30,800	99
	Miami	13,400	13,200	99
	Pulaski	4,700	4,600	98
Between 5-24%	INDIANA Boone	14,400	14,200	99
	Jasper	8,500	8,400	99
	Montgomery	13,200	13,100	99
	Newton	4,800	4,700	98
	Tipton	6,000	5,900	98
Station Totals		198,500	195,400	98
Net Weekly Circulation (1993)				107,400
Average Daily Circulation (1993)				56,000

Indiana—Richmond

WKOI
Ch. 43

Network Service: Trinity Bcstg. Network.

Licensee: Trinity Bcstg. of Indiana Inc., Box 1057, Richmond, IN 47375.

Studio: 1702 S. 9th St., Richmond, IN 47374.

Telephone: 317-935-2390.

Technical Facilities: Channel No. 43 (644-650 MHz). Authorized power: 1410-kw visual, 141-kw aural. Antenna: 990-ft. above av. terrain, 1003-ft. above ground, 1903-ft. above sea level.

Latitude 39° 30' 44"
Longitude 84° 38' 09"

Transmitter: Rte. 73, Collinsville, 2080 Trenton-Oxford Rd.

Satellite Earth Station: Scientific-Atlanta, 5-meter C-band; Scientific-Atlanta receivers.

Ownership: Trinity Broadcasting Network Inc. (Group Owner).

Began Operation: May 11, 1982.

Represented (legal): May & Dunne, Chartered.

Personnel:

Mary L. Laird, Station Manager.
Harry Monroe, Chief Engineer.

Rates: On request.

City of License: Richmond. ADI: Dayton. Rank: 52.

Total Households: ©MSI Consumer Market Data as of 1/1/93. TV Homes, TV% and Circulation ©1993 Arbitron. County coverage based on Arbitron study.

Net Weekly Circulation	State County	Total Households	TV Households	%
Between 5-24%	INDIANA			
	Fayette	9,900	9,800	99
	Ohio	2,000	2,000	100
	OHIO			
	Adams	9,600	9,300	97
	Butler	107,500	106,500	99



WKOI BPCT-5228 Granted 5/19/80 © American Map Corp., No. 14244

Net Weekly Circulation	State County	Total Households	TV Households	%
Between 5-24%	Clinton	13,400	13,200	99
	Preble	14,600	14,500	99
Station Totals		157,000	155,300	99
Net Weekly Circulation (1993)			30,400	
Average Daily Circulation (1993)			11,600	

Indiana—South Bend

WHME-TV

Ch. 46

Network Service: None, independent.

Licensee: Le Sea Bcstg. Corp., Box 12, South Bend, IN 46624.

Studio: 61300 S. Ironwood Rd., South Bend, IN 46614.

Telephone: 219-291-8200. Fax: 219-291-9043.

Technical Facilities: Channel No. 46 (662-668 MHz). Authorized power: 891-kw visual, 178-kw aural. Antenna: 1000-ft. above av. terrain, 982-ft. above ground, 1828-ft. above sea level.

Latitude 41° 35' 43"
Longitude 86° 09' 38"

Transmitter: Intersection of Fem & Roosevelt Rds.

Satellite Earth Stations: Transmit/receive Harris, 9.2-meter; Microdyne, 9.2-meter; Harris, Microdyne receivers.

FM Affiliate: WHME, 103.1 MHz, 3 kw, 300-ft.

Ownership: Le Sea Broadcasting Co. (Group Owner).

Began Operation: July 25, 1974. Left air April 6, 1976. Sale to present owner approved by FCC June 10, 1977. Resumed operation Sept. 10, 1977 (Television Digest, Vol. 17:38).

Represented (sales): Landin Media Sales.

Personnel:

Lester Sumrall, Chairman.
Peter Sumrall, General Manager.
Diana Ganser, Local Sales Manager.
Craig Wallin, National Sales Manager.
Dar Monesmith, Chief Engineer.
Chuck Roth, News Director.
Jim Veldhuis, Program Director.
Teresa Holden, Promotion Director.
Fran Wright, Marketing Director.
Diana Dolde, Development Director.
Chris Mars, Production Manager.
Mike Swinehart, Controller.
Paula Slack, Business Manager.

Highest 30 Sec. Rate: \$125.

City of License: South Bend. ADI: South Bend-Elkhart. Rank: 83.

Total Households: ©MSI Consumer Market Data as of 1/1/93. TV Homes, TV% and Circulation ©1993 Arbitron. County coverage based on Arbitron study.

Net Weekly Circulation	State County	Total Households	TV Households	%
Between 25-49%	INDIANA			
	Elkhart	58,200	57,200	98
	Fulton	7,300	7,200	99
	Kosciusko	23,900	23,500	98
	Marshall	15,600	15,400	99
	Noble	13,800	13,600	99



WHME-TV BMPCT-7479 Granted 7/25/73 © American Map Corp., No. 14244

Net Weekly Circulation	State County	Total Households	TV Households	%
Between 25-49%	Pulaski	4,700	4,600	98
	St Joseph	93,600	92,600	99
	Starke	8,300	8,200	99
	MICHIGAN			
	Cass	18,600	18,400	99
Between 5-24%	INDIANA			
	De Kalb	13,200	13,100	99
	Huntington	13,200	13,100	99
	Lagrange	9,600	9,200	96
	La Porte	38,700	38,300	99
	Steuben	10,700	10,600	99
	Wabash	12,700	12,400	98
	Whitley	10,400	10,300	99
	MICHIGAN			
	Berrien	61,500	60,600	99
St Joseph	22,100	21,900	99	
Station Totals		436,100	430,200	99
Net Weekly Circulation (1993)			116,700	
Average Daily Circulation (1993)			43,400	

Indiana—South Bend

WNDU-TV

Ch. 16

Network Service: NBC.

Licensee: Michiana Telecasting Corp., Box 1616, South Bend, IN 46634.

Studio: 54516 Business U.S. 31 N, South Bend, IN 46637.

Mailing Address: Box 1616, South Bend, IN 46634.

Telephone: 219-239-1616. Fax: 219-282-2916.

Technical Facilities: Channel No. 16 (482-488 MHz). Authorized power: 3770-kw max. & 1955-kw horizontal visual, 754-kw max. & 390-kw horizontal aural. Antenna: 1069-ft. above av. terrain, 1068-ft. above ground, 1913-ft. above sea level.

Latitude 41° 36' 20.00"
Longitude 86° 12' 44.50"

Transmitter: Ironwood & Kem Rds.

Multichannel TV Sound: Stereo and separate audio program.

Satellite Earth Stations: Transmit/receive Satcom Technologies, 9.1-meter C-band; Andrew, 7.3-meter Ku & C-band; ADM, 6-meter C-band; M/A-Corn, Scientific-Atlanta, Standard Communications receivers.

SNG Mobile Dish: Andrew, 2.3-meter Ku-band.

AM Affiliate: WNDU, 1-kw, 1490 kHz.

FM Affiliate: WNDU-FM, 12-kw, 92.9 MHz (No. 225), 880-ft.

News Services: AP, CNN, NBC.

Ownership: Michiana Telecasting Corp.

Began Operation: July 15, 1955.

Represented (sales): Adam Young Inc.

Represented (legal): Peper, Martin, Jensen, Maichel & Heltage.

Represented (engineering): du Treil, Lundin & Rackley.

Personnel:

James Behling, President & General Manager.
Harry Kevorkian, Vice President, Education & Administration.
Gregory J. Giczi, Vice President, Operations.
Michael Lyes, General Sales Manager.
Pat Barth, Local Sales Manager.
Karen Croake-Heisler, Program Director.
Melissa Collins, Promotion Manager.
Ellen Crooke, News Director.
George E. Molnar Jr., Chief Engineer.
John G. Hoover, Business Manager.

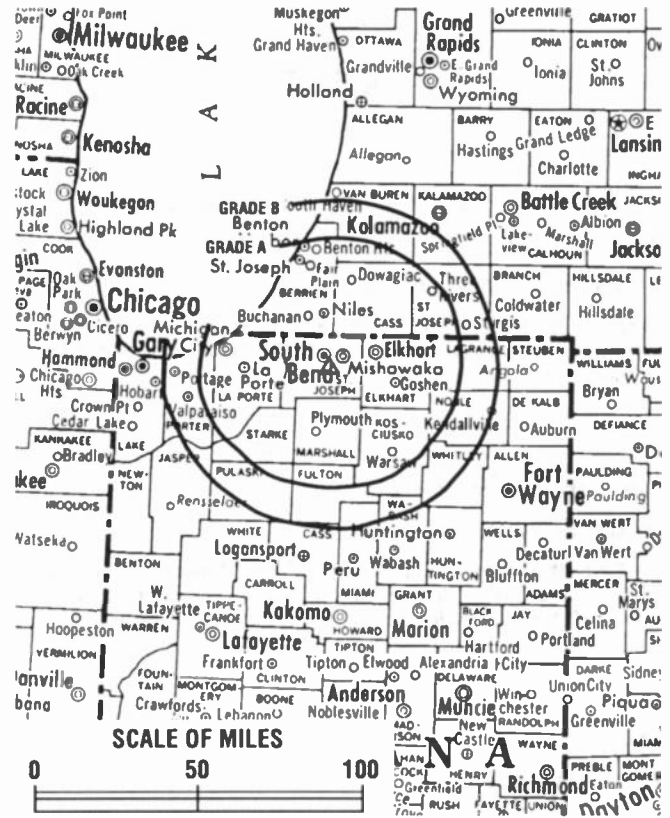
Highest 30 Sec. Rate: \$1200.

NETWORK BASE HOURLY RATE: \$1000.

City of License: South Bend. ADI: South Bend-Elkhart. Rank: 83.

Total Households: ©MSI Consumer Market Data as of 1/1/93. TV Homes, TV% and Circulation ©1993 Arbitron. County coverage based on Arbitron study.

Net Weekly Circulation	State County	Total Households	TV Households	%
50% & Over	INDIANA			
	Elkhart	58,200	57,200	98
	Fulton	7,300	7,200	99
	Kosciusko	23,900	23,500	98
	Lagrange	9,600	9,200	96



WNDU-TV BPC-4222 Granted 12/10/69 © American Map Corp., No. 14244

Net Weekly Circulation	State County	Total Households	TV Households	%
50% & Over	Marshall	15,600	15,400	99
	Noble	13,800	13,600	99
	Pulaski	4,700	4,600	98
	St Joseph	93,600	92,600	99
	Starke	8,300	8,200	99
	MICHIGAN			
	Berrien	61,500	60,600	99
	Cass	18,600	18,400	99
	St Joseph	22,100	21,900	99
Between 25-49%	INDIANA			
	Cass	14,700	14,400	98
	Jasper	8,500	8,400	99
	La Porte	38,700	38,300	99
	Miami	13,400	13,200	99
	Wabash	12,700	12,400	98
MICHIGAN				
	Branch	15,200	15,000	99
Between 5-24%	INDIANA			
	Carroll	7,200	7,100	99
	Newton	4,800	4,700	98
	Porter	46,100	45,600	99
	Steuben	10,700	10,600	99
	White	9,000	8,900	99
	Whitley	10,400	10,300	99
	MICHIGAN			
	Van Buren	26,100	25,800	99
Station Totals		554,700	547,100	99
Net Weekly Circulation (1993)			345,900	
Average Daily Circulation (1993)			191,200	

Indiana—South Bend

WSBT-TV

Ch. 22

Network Service: CBS.

Licensee: WSBT Inc., 300 W. Jefferson Blvd., South Bend, IN 46601.

Studio: 300 W. Jefferson Blvd., South Bend, IN 46601.

Telephone: 219-233-3141. Fax: 219-288-6630.

Technical Facilities: Channel No. 22 (518-524 MHz). Authorized power: 4790-kw max. visual, 479-kw max. aural. Antenna: 1070-ft. above av. terrain, 1048-ft. above ground, 1918-ft. above sea level.

Latitude 41° 37' 00"
Longitude 86° 13' 01"

Transmitter: 60351 Ironwood Rd.

Multichannel TV Sound: Stereo only.

Satellite Earth Stations: Transmit/receive SatCom, 2.4-meter Ku-band; Harris, 6.1-meter C-band; SatCom, 5-meter Ku & C-band; RCA Americom, 3.65-meter Ku-band; AFC, Harris, Scientific-Atlanta, Standard Communications receivers.

SNG Mobile Dish: Roscor, 2.4-meter Ku-band.

AM Affiliate: WSBT, 5-kw, 960 kHz (CBS).

FM Affiliate: WNSN, 13.0-kw, 101.5 MHz (No. 268), 967-ft.

News Services: AP, CBS, NIWS.

Ownership: Schurz Communications Inc. (Group Owner).

Began Operation: December 21, 1952.

Represented (sales): Katz Continental Television.

Represented (legal): Hogan & Hartson.

Represented (engineering): David Steel & Associates Inc.

Personnel:

James D. Freeman, President & General Manager.
Roland T. Adeszko, Station & General Sales Manager.
Tom Labuziowski, Local Sales Manager.
Bill Craiton, News Director.
Julius Decocq, Program Director.
Kenneth Biggins, Business Manager.
Rhonda Brown, Community Affairs Director.
Chris Thornton, Chief Engineer.
Robert Johnson, Promotion & Operations Manager.

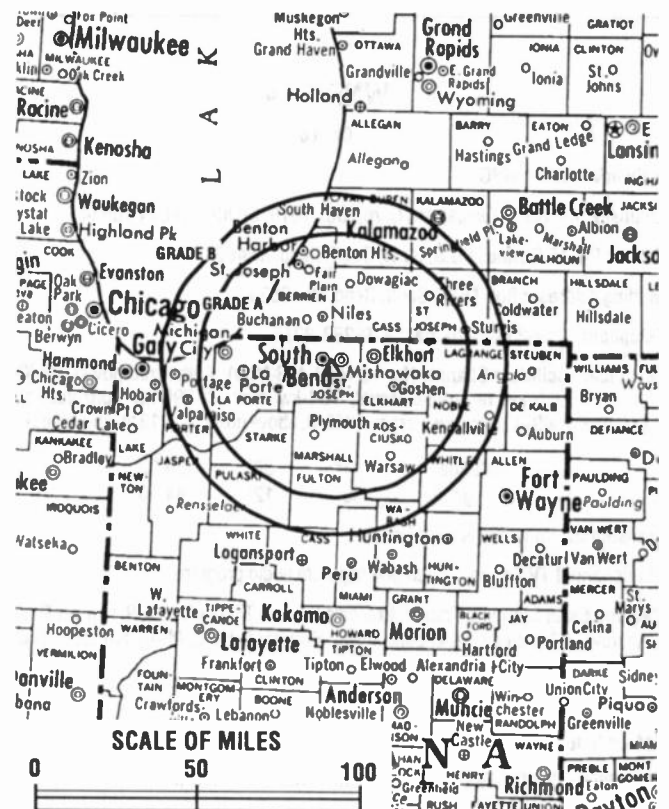
Highest 30 Sec. Rate: \$600.

NETWORK BASE HOURLY RATE: \$800.

City of License: South Bend. ADI: South Bend-Elkhart. Rank: 83.

Total Households: ©MSI Consumer Market Data as of 1/1/93. TV Homes, TV% and Circulation ©1993 Arbitron. County coverage based on Arbitron study.

Net Weekly Circulation	State County	Total Households	TV Households	%
50% & Over	INDIANA			
	Elkhart	58,200	57,200	98
	Fulton	7,300	7,200	99
	Kosciusko	23,900	23,500	98



WSBT-TV BPCT-871027KF Granted 1/29/88 © American Map Corp., No. 14244

Net Weekly Circulation	State County	Total Households	TV Households	%
50% & Over	Lagrange	9,600	9,200	96
	La Porte	38,700	38,300	99
	Marshall	15,600	15,400	99
	Pulaski	4,700	4,600	98
	St Joseph	93,600	92,600	99
	Starke	8,300	8,200	99
	MICHIGAN			
	Berrien	61,500	60,600	99
	Cass	18,600	18,400	99
	St Joseph	22,100	21,900	99
Between 25-49%	INDIANA			
Noble	13,800	13,600	99	
Between 5-24%	INDIANA			
	Cass	14,700	14,400	98
	Jasper	8,500	8,400	99
	Miami	13,400	13,200	99
	Porter	46,100	45,600	99
	Steuben	10,700	10,600	99
	Wabash	12,700	12,400	98
	Whitley	10,400	10,300	99
MICHIGAN				
Branch	15,200	15,000	99	
Van Buren	26,100	25,800	99	
Station Totals		533,700	526,400	99
Net Weekly Circulation (1993)			331,000	
Average Daily Circulation (1993)			196,300	

Indiana—Elkhart-South Bend

WSJV

Ch. 28

Network Service: ABC.

Licensee: WSJV-TV Inc., 58096 County Rd. 7 S, Elkhart, IN 46517.

Studio: 58096 County Rd. 7 S, Elkhart, IN 46517.

Mailing Address: Box 1646, Elkhart, IN 46515.

Telephones: 219-293-8616; 219-674-5106. Fax: 219-294-1324.

Technical Facilities: Channel No. 28 (554-560 MHz). Authorized power: 5000-kw max. visual. Antenna: 1099-ft. above av. terrain, 1048-ft. above ground, 1918-ft. above sea level.

Latitude 41° 36' 58"
Longitude 86° 11' 38"

Transmitter: Grass Rd., 3-mi. SW of Mishawaka, IN.

Multichannel TV Sound: Stereo only.

News Services: ABC, AP.

Ownership: Quincy Broadcasting Co. (Group Owner).

Began Operation: March 15, 1954. Sale to present owner by Truth Publishing Co. (John F. Dille Jr., et al.) approved by FCC March 31, 1975.

Represented (sales): Petry Television Inc.

Represented (legal): Wilkinson, Barker, Knauer & Quinn.

Represented (engineering): Lohnes & Culver.

Personnel:

- F. Robert Kaltoff, Vice President & General Manager.
- Richard Frid, General Sales Manager.
- Martha Sims, Program Director.
- Larry Ford, News Director.
- Ed Schmidt, Chief Engineer.
- Kevin Sargent, Operations Manager.
- Pam Yoder, Business Manager.
- Pam Lamb, Public Affairs Director.
- B. J. Whittet, Promotion Director.

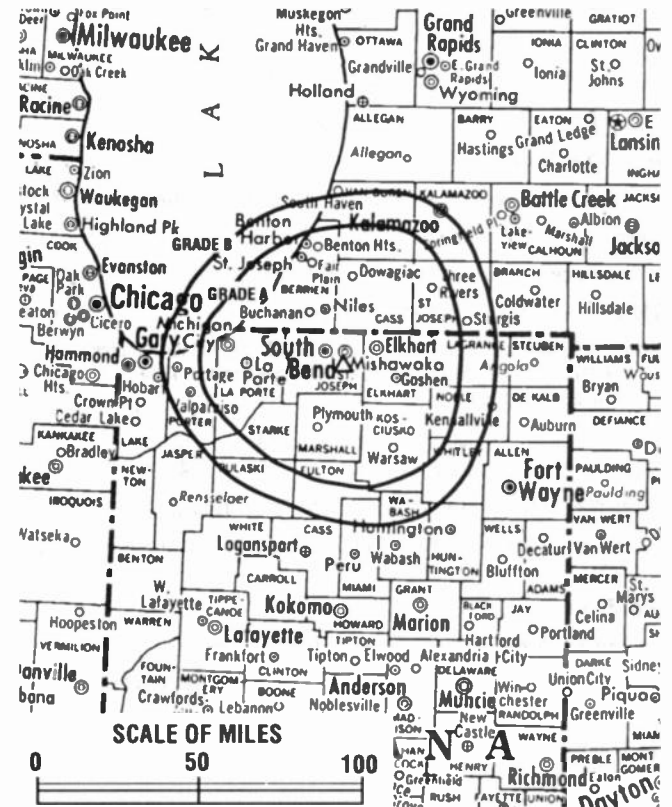
Highest 30 Sec. Rate: \$1400.

NETWORK BASE HOURLY RATE: \$684.

City of License: Elkhart. ADI: South Bend-Elkhart. Rank: 83.

Total Households: ©MSI Consumer Market Data as of 1/1/93. TV Homes, TV% and Circulation ©1993 Arbitron. County coverage based on Arbitron study.

Net Weekly Circulation	State County	Total Households	TV Households	%
50% & Over	INDIANA			
	Elkhart	58,200	57,200	98
	Fulton	7,300	7,200	99
	Kosciusko	23,900	23,500	98
	Lagrange	9,600	9,200	96
	La Porte	38,700	38,300	99
	Marshall	15,600	15,400	99



WSJV BMPCT-880714KF Granted 10/14/88 © American Map Corp., No. 14244

Net Weekly Circulation	State County	Total Households	TV Households	%
50% & Over	Pulaski	4,700	4,600	98
	St Joseph	93,600	92,600	99
	Starke	8,300	8,200	99
	MICHIGAN			
	Berrien	61,500	60,600	99
	Cass	18,600	18,400	99
	St Joseph	22,100	21,900	99
Between 25-49%	INDIANA			
	Noble	13,800	13,600	99
	MICHIGAN			
	Branch	15,200	15,000	99
Between 5-24%	INDIANA			
	Cass	14,700	14,400	98
	De Kalb	13,200	13,100	99
	Miami	13,400	13,200	99
	Porter	46,100	45,600	99
	Steuben	10,700	10,600	99
	Wabash	12,700	12,400	98
	Whitley	10,400	10,300	99
	MICHIGAN			
	Van Buren	26,100	25,800	99
Station Totals		538,400	531,100	99
Net Weekly Circulation (1993)				304,500
Average Daily Circulation (1993)				154,400

Indiana—Terre Haute

WBAK-TV

Ch. 38

Network Service: ABC.

Licensee: Terre Haute Independent Bcstrs. Inc., Box 719, Terre Haute, IN 47808.

Studio: 138 Poplar St., Terre Haute, IN 47807.

Mailing Address: Box 719, Terre Haute, IN 47808.

Telephone: 812-238-1515. Fax: 812-235-3854.

Technical Facilities: Channel No. 38 (614-620 MHz). Authorized power: 2140-kw visual, 214-kw aural. Antenna: 980-ft. above av. terrain, 1004-ft. above ground, 1549-ft. above sea level.

Latitude 39° 13' 58"

Longitude 87° 23' 49"

Transmitter: W side of Hwy. 41, 1.3-mi. SW of Farmersburg, IN.

Satellite Earth Stations: ADM, 4.2-meter C-band; AFC, 3.7-meter Ku-band; ADM receivers.

News Services: ABC, AP.

Ownership: Bahakel Communications Ltd. (Group Owner).

Began Operation: April 3, 1973. Sale to present owner by John M. House, et al., approved by FCC Feb. 28, 1977.

Represented (sales): Seltel Inc.

Personnel:

Cy N. Bahakel, President.

Lynda Snyder, General Manager.

Richard Hunter, Chief Engineer.

Dennis Roberts, Program & Promotion Director.

Donna Jenkins, Business Manager.

Highest 30 Sec. Rate: \$365.

NETWORK BASE HOURLY RATE: \$175.

City of License: Terre Haute. ADI: Terre Haute. Rank: 138.

Total Households: ©MSI Consumer Market Data as of 1/1/93. TV Homes, TV% and Circulation ©1993 Arbitron. County coverage based on Arbitron study.

Net Weekly Circulation	State County	Total Households	TV Households	%
50% & Over	ILLINOIS			
	Clark	6,400	6,300	98
	Crawford	7,600	7,500	99
	Jasper	4,000	3,900	97
	INDIANA			
	Greene	12,000	11,800	98
	Sullivan	7,300	7,200	99
Vermillion	6,600	6,500	98	
Vigo	39,300	38,800	99	
Between 25-49%	ILLINOIS			
	Cumberland	4,000	3,900	98



WBAK-TV BPCT-830207KE Granted 2/28/83 © American Map Corp., No. 14244

Net Weekly Circulation	State County	Total Households	TV Households	%
Between 25-49%	Edgar	7,700	7,600	99
	Effingham	11,800	11,400	97
	INDIANA			
	Clay	9,400	9,300	99
	Daviess	10,000	9,800	98
Between 5-24%	Knox	15,100	14,900	99
	Parke	5,800	5,700	98
	ILLINOIS			
	Fayette	7,700	7,500	97
	Lawrence	6,100	6,000	98
Station Totals	INDIANA			
	Fountain	6,800	6,700	99
	Martin	3,900	3,800	97
	Owen	6,800	6,700	99
Pike	4,900	4,800	98	
Station Totals		183,200	180,100	98
Net Weekly Circulation (1993)				82,600
Average Daily Circulation (1993)				32,300

Indiana—Terre Haute

WTHI-TV

Ch. 10

Network Service: CBS.

Licensee: Wabash Valley Bcstg. Corp., Box 1486, Terre Haute, IN 47808.

Studio: 918 Ohio St., Terre Haute, IN 47807.

Telephone: 812-232-9481. Fax: 812-232-9481.

Technical Facilities: Channel No. 10 (192-198 MHz). Authorized power: 316-kw visual, 31.6-kw aural. Antenna: 960-ft. above av. terrain, 993-ft. above ground, 1549-ft. above sea level.

Latitude 39° 14' 36"
Longitude 87° 23' 07"

Transmitter: E of U.S. 41, 0.34-mi. S of Farmersburg, IN.

Multichannel TV Sound: Stereo only.

Satellite Earth Station: ADM, 6.1-meter; Scientific-Atlanta receivers.

AM Affiliate: WTHI, 5-kw (1-kw night), 1480 kHz (CBS).

FM Affiliate: WTHI-FM, 50-kw, 99.9 MHz (No. 260), 500-ft.

News Services: AP, CBS, CNN.

Ownership: Wabash Valley Broadcasting Corp. (Group Owner).

Began Operation: July 22, 1954.

Represented (sales): Katz Continental Television.

Represented (legal): Dow, Lohnes & Albertson.

Represented (engineering): Cohen, Dippell & Everist, P.C.

Personnel:

David Bailey, Vice President & General Manager.
Phil Johnson, General Sales Manager.
Gary Crowder, Personnel Director & Business Manager.
Rod Garvin, Operations & Program Director.
Bill Kauffman, Local Sales Manager.
Jeff Tucker, Chief Engineer.
Kurt Sweeney, News Director.
Steve Rifkin, Promotion Director.

Rates: On request.

City of License: Terre Haute. ADI: Terre Haute. Rank: 138.

Total Households: ©MSI Consumer Market Data as of 1/1/93. TV Homes, TV% and Circulation ©1993 Arbitron. County coverage based on Arbitron study.

Net Weekly Circulation	State County	Total Households	TV Households	%
50% & Over	ILLINDIS			
	Clark	6,400	6,300	98
	Clay	5,700	5,500	96
	Crawford	7,600	7,500	99
	Cumberland	4,000	3,900	98
	Edgar	7,700	7,600	99
	Effingham	11,800	11,400	97
	Jasper	4,000	3,900	97
	Lawrence	6,100	6,000	98
	Richland	6,300	6,100	97
	INDIANA			
	Clay	9,400	9,300	99
	Daviess	10,000	9,800	98
Greene	12,000	11,800	98	
Knox	15,100	14,900	99	



WTHI-TV BPC-3289 Granted 6/18/64 © American Map Corp., No. 14244

Net Weekly Circulation	State County	Total Households	TV Households	%
50% & Over	Martin	3,900	3,800	97
	Owen	6,800	6,700	99
	Parke	5,800	5,700	98
	Sullivan	7,300	7,200	99
	Vermillion	6,600	6,500	98
	Vigo	39,300	38,800	99
INDIANA				
Between 25-49%	Fountain	6,800	6,700	99
	Putnam	10,000	9,900	99
ILLINDIS				
Between 5-24%	Coles	19,000	18,700	98
	Edwards	3,000	2,900	97
	Fayette	7,700	7,500	97
	Shelby	8,600	8,400	98
	Vermilion	33,700	33,200	99
	Wabash	5,000	4,900	98
INDIANA				
	Brown	5,600	5,500	98
	Dubois	13,400	13,100	98
	Gibson	12,400	12,200	98
	Lawrence	16,400	16,200	99
	Monroe	40,200	39,300	98
	Montgomery	13,200	13,100	99
	Orange	6,900	6,700	97
	Pike	4,900	4,800	98
	Warren	3,000	2,900	97
Station Totals		385,600	378,700	98
Net Weekly Circulation (1993)				187,900
Average Daily Circulation (1993)				119,800

Indiana—Terre Haute

WTWO

Ch. 2

Network Service: NBC.

Licensee: Fabri Development Corp., Box 299, Terre Haute, IN 47808.

Studio: U.S. Hwy. 41 S, Farmersburg, IN 47850.

Mailing Address: Box 299, Terre Haute, IN 47808.

Telephones: 812-232-9504; 812-696-2121. Fax: 812-696-2755.

Technical Facilities: Channel No. 2 (54-60 MHz). Authorized power: 100-kw visual, 19.5-kw aural. Antenna: 950-ft. above av. terrain, 999-ft. above ground, 1549-ft. above sea level.

Latitude 39° 14' 33"
Longitude 87° 23' 29"

Transmitter: 1-mi. SW of Farmersburg, IN on W side of U.S. Hwys. 41 & 150.

Satellite Earth Stations: Harris, 7-meter Ku-band; ADM, 7-meter C-band; AFC, 3.6-meter Ku-band; Harris, 3-meter Ku-band; Hughes, 2-meter Ku-band; Uniden, Avcom, Harris, Toshiba, Hughes receivers.

News Services: AP, NBC, CNN.

Ownership: TCS Television Partners (Group Owner).

Began Operation: September 1, 1965. Sale to present owner by Malcolm I. Glazer approved by FCC April 6, 1990 (Television Digest, Vol. 30:8, 26). Sale to Glazer by Booth Newspapers Inc. approved by FCC July 18, 1975 (Vol. 15:9). Sale to Booth by J. R. Livesay, John T. Gelder, et al., approved by FCC Jan. 6, 1971.

Represented (sales): Petry Television Inc.

Represented (legal): Wiley, Rein & Fielding.

Personnel:

- Christopher Jones, Vice President & General Manager.
- John Chadwick, General Sales Manager.
- Sea Stipes, Local Sales Manager.
- Mark Edwards, News Director.
- Phylis A. Martindale, Program Director.
- Karen Granato, Promotion Director.
- Norm Legge, Production Manager.
- Arden Ramsey, Chief Engineer.
- Georgia Botes, Business Manager.

Highest 30 Sec. Rate: \$1100.

NETWORK BASE HOURLY RATE: \$1570.

City of License: Terre Haute. ADI: Terre Haute. Rank: 138.

Total Households: ©MSI Consumer Market Data as of 1/1/93. TV Homes, TV% and Circulation ©1993 Arbitron. County coverage based on Arbitron study.



WTWO BMPCT-6077 Granted 4/2/65

© American Map Corp., No. 14244

Net Weekly Circulation	State County	Total Households	TV Households	%
50% & Over	Martin	3,900	3,800	97
	Owen	6,800	6,700	99
	Parke	5,800	5,700	98
	Sullivan	7,300	7,200	99
	Vermillion	6,600	6,500	98
	Vigo	39,300	38,800	99
ILLINOIS				
Between 25-49%	Clay	5,700	5,500	96
	Coles	19,000	18,700	98
	Cumberland	4,000	3,900	98
	Vermilion	33,700	33,200	99
INDIANA				
	Fountain	6,800	6,700	99
	Lawrence	16,400	16,200	99
ILLINOIS				
Between 5-24%	Edwards	3,000	2,900	97
	Fayette	7,700	7,500	97
INDIANA				
	Dubois	13,400	13,100	98
	Monroe	40,200	39,300	98
	Montgomery	13,200	13,100	99
	Orange	6,900	6,700	97
	Pike	4,900	4,800	98
	Putnam	10,000	9,900	99
	Warren	3,000	2,900	97
Station Totals		354,000	347,700	98
Net Weekly Circulation (1993)				178,800
Average Daily Circulation (1993)				97,600

Indiana

**WTHR, Indianapolis
(Arbitron Data Continued)**

Net Weekly Circulation	State County	Total Households	TV Households	%
Between 5-24%	INDIANA			
	Pulaski	4,700	4,600	98
	Ripley	9,000	8,800	98
	Vermillion	6,600	6,500	98
	Vigo	39,300	38,800	99

**WTTV, Bloomington-Indianapolis
(Arbitron Data Continued)**

Net Weekly Circulation	State County	Total Households	TV Households	%
Between 25-49%	INDIANA			
	Jefferson	11,100	10,900	98
	Knox	15,100	14,900	99
	Martin	3,900	3,800	97
	Parke	5,800	5,700	98
	Ripley	9,000	8,800	98
	Scott	7,700	7,500	97
	Sullivan	7,300	7,200	99
	Vermillion	6,600	6,500	98
	Vigo	39,300	38,800	99
	Wabash	12,700	12,400	98
	Warren	3,000	2,900	97
	KENTUCKY			
	Carroll	3,500	3,500	100
	Between 5-24%	ILLINOIS		
Clark		6,400	6,300	98
Crawford		7,600	7,500	99
Edgar		7,700	7,600	99
Vermilion		33,700	33,200	99
INDIANA				
Adams		10,800	10,600	98
Crawford		3,700	3,600	97
Dearborn		14,200	14,000	99
Fulton		7,300	7,200	99
Gibson		12,400	12,200	98
Huntington		13,200	13,100	99
Jasper		8,500	8,400	99
Ohio		2,000	2,000	100
Pulaski		4,700	4,600	98
Warrick	16,300	16,000	98	
Washington	8,900	8,700	98	
Wells	9,800	9,600	98	
KENTUCKY				
Trimble	2,300	2,300	100	

**WTTV—(Continued)
(Arbitron Data Continued)**

Net Weekly Circulation	State County	Total Households	TV Households	%
Between 5-24%	DHID			
	Butler	107,500	106,500	99

**WTVW, Evansville
(Arbitron Data Continued)**

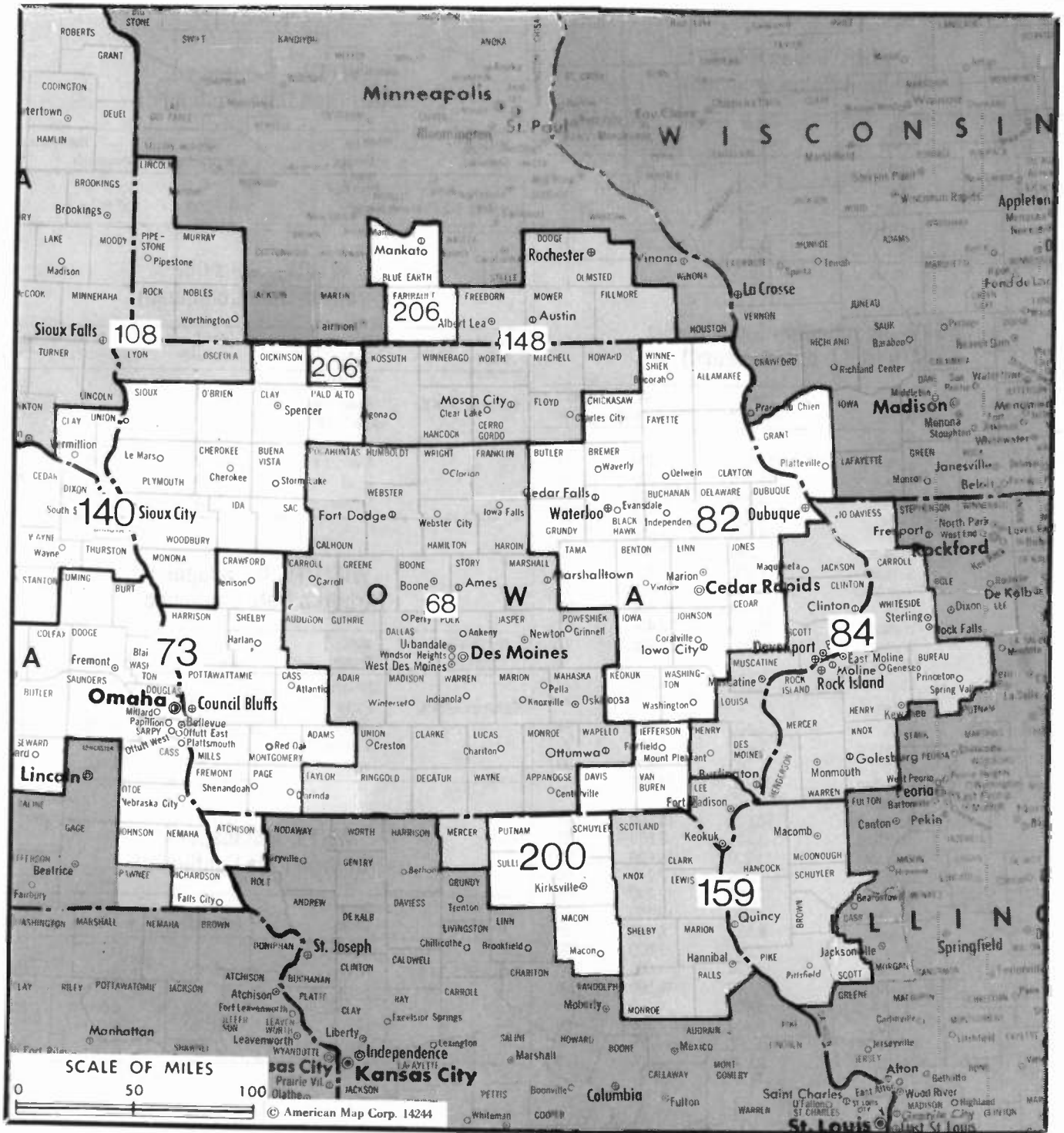
Net Weekly Circulation	State County	Total Households	TV Households	%
Between 5-24%	INDIANA			
	Lawrence	16,400	16,200	99
	KENTUCKY			
	Butler	4,200	4,200	100
	Livingston	3,600	3,600	100
	Lyon	2,300	2,300	100
	Meade	8,300	8,300	100

**WISH-TV, Indianapolis
(Arbitron Data Continued)**

Net Weekly Circulation	State County	Total Households	TV Households	%
Between 5-24%	INDIANA			
	Parke	5,800	5,700	98
	Ripley	9,000	8,800	98
	Vermillion	6,600	6,500	98
	Vigo	39,300	38,800	99

**WRTV, Indianapolis
(Arbitron Data Continued)**

Net Weekly Circulation	State County	Total Households	TV Households	%
Between 5-24%	INDIANA			
	Ripley	9,000	8,800	98
	Scott	7,700	7,500	97
	Vermillion	6,600	6,500	98
	Vigo	39,300	38,800	99
	Wayne	27,500	27,100	99



Market	Arbitron ADI TV Households	Rank	Market Area Commercial TV Stations
Des Moines, IA	380,800	68	KCCI-TV (8), KDSM-TV (17), WHO-TV (13), WOI-TV (5)
Omaha, NE	361,500	73	KETV (7), KMTV (3), KPTM (42), WOWT (6)
Cedar Rapids-Waterloo-Dubuque, IA	312,800	82	KCRG-TV (9), KDUB-TV (40), KGAN (2), KOCR (28), KTVC (48), KWWL (7)
Davenport, IA-Rock Island-Moline, IL	297,100	84	KJMH (26), KLJB-TV (18), KWQC-TV (6), WHBF-TV (4), WQAD-TV (8)
Sioux Falls-Mitchell, SD	219,900	108	KABY-TV (9), KDLO-TV (3), KDLT (5), KELO-TV (11), KPLO-TV (6), KPRY-TV (4), KSFY-TV (13)
Sioux City, IA	155,100	140	KTTM (12), KTTW (17)
Rochester, MN-Mason City, IA-Austin, MN	137,100	148	KCAU-TV (9), KMEG (14), KTIV (4)
Quincy, IL-Hannibal, MO	104,400	159	KAAL (6), KIMT (3), KTTC (10), KXLT-TV (47)
Ottumwa, IA-Kirkville, MO	33,600	200	KHOA-TV (7), WGEM-TV (10), WTJR (16)
Mankato, MN	29,900	206	KTVO (3), KYOU-TV (15)
			KEYC-TV (12)

State Cross Reference List

Communities that receive programs of stations that are located elsewhere.

WOI-TV, Ames	See Des Moines, IA
WHBF-TV, Davenport	See Rock Island, IL
WQAD-TV, Davenport	See Moline, IL
KAAL, Mason City	See Austin, MN
KTTC, Mason City	See Rochester, MN
KCRG-TV, KGAN & KWWL, Waterloo	See Cedar Rapids, IA

Iowa Station Totals as of November 1, 1993

	VHF	UHF	TOTAL
Commercial Television Stations	11	8	19
Educational Television Stations	2	7	9
	13	15	28

If finding the right person at the right TV station or cable system is important to you, look for the 1994 FACTBOOK Supplement...

PERSONAL CONTACTS: TV Stations & Cable Systems, 1994

...from the series of **FACTBOOK Supplements**...
so moderately priced, you can afford to buy copies
for your entire staff or sales force.



FOR FURTHER INFORMATION call our Circulation Department collect: (202) 872-9200

Iowa—Burlington

KJMH
Ch. 26

Network Service: Fox.

Licensee: Burlington Bcstg. Co. Ltd., 200 Jefferson St., 1st Floor, Burlington, IA 52601.

Studio: 200 Jefferson St., 4th Floor, Burlington, IA 52601.

Telephones: 319-752-0026; 319-754-5000. Fax: 319-754-5031.

Technical Facilities: Channel No. 26 (542-548 MHz). Authorized power: 200-kw max. visual. Antenna: 315-ft. above av. terrain, 230-ft. above ground, 925-ft. above sea level.

Latitude 40° 49' 25"
Longitude 91° 08' 22"

Transmitter: Winegard Dr. & Roosevelt St., Burlington.

Ownership: Burlington Bcstg. Co. Ltd.

Began Operation: January 5, 1988.

Represented (sales): Roslin TV Sales.

Represented (legal): Miller & Fields, P.C.

Personnel:

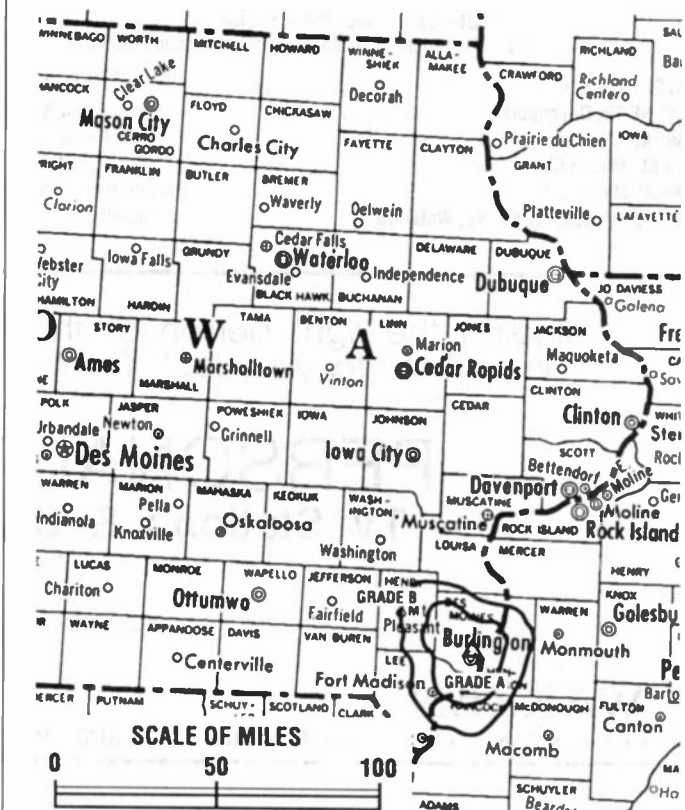
- Steve Hoth, General Manager.
- Chuck Olsen, General Sales Manager.
- Stacy McNeil, Program Director.
- Nan Vepris, Promotion Director.
- Chuck Messer, Chief Engineer.
- Joe Kartel, Production Manager.

Highest 30 Sec. Rate: \$75.

City of License: Burlington. ADI: Davenport, IA-Rock Island-Moline, IL. Rank: 84.

Total Households: ©MSI Consumer Market Data as of 1/1/93. TV Homes, TV% and Circulation ©1993 Arbitron. County coverage based on Arbitron study.

Net Weekly Circulation	State County	Total Households	TV Households Households	%
Between 5-24%	IOWA			
	Des Moines	16,900	16,700	99
	Henry	7,200	7,100	99
	Lee	14,800	14,700	99



KJMH BMPCT-870416KE Granted 6/9/87 © American Map Corp., No. 14244

Net Weekly Circulation	State County	Total Households	TV Households Households	%
Between 5-24%	Louisa	4,300	4,200	98
	ILLINOIS			
	Hancock	8,300	8,200	99
	Henderson	3,200	3,100	97
Station Totals		54,700	54,000	99
Net Weekly Circulation (1993)			9,800	
Average Daily Circulation (1993)			2,800	

Iowa—Cedar Rapids-Waterloo

KCRG-TV

Ch. 9

Network Service: ABC.

Licensee: Cedar Rapids Television Co., Box 816, Cedar Rapids, IA 52406-0816.

Studio: 2nd Ave. at 5th St. SE, Cedar Rapids, IA 52401.

Telephone: 319-398-8422. TWX: 910-525-1341. Fax: 319-398-8378.

Technical Facilities: Channel No. 9 (186-192 MHz). Authorized power: 316-kw visual, 63.2-kw aural. Antenna: 2000-ft. above av. terrain, 1926-ft. above ground, 2943-ft. above sea level.

Latitude 42° 18' 59"
Longitude 91° 51' 31"

Transmitter: 4.5-mi. NW of Walker.

Satellite Earth Stations: Andrew, 7.3-meter C-band; Andrew, 4.5-meter C-band; Miralite, 3.8-meter Ku & C-band; Prodelin, 3.7-meter C-band; Avantek, M/A-Corn, Standard Communications receivers.

AM Affiliate: KCRG, 5-kw, 1600 kHz.

News Service: AP.

Ownership: The Gazette Co.

Began Operation: October 15, 1953.

Represented (sales): Petry Television Inc.

Represented (legal): Wiley, Rein & Fielding.

Represented (engineering): Lohnes & Culver.

Personnel:

- Joseph F. Hladky Jr., Chairman of the Board.
- Joseph F. Hladky III, President.
- Robert G. Allen, Vice President & General Manager.
- Linda Blackburn, General Sales Manager.
- John Phelan, Local Sales Manager.
- Jim Johnson, National Sales Manager.
- Oean Bunting, News Director.
- Bruce A. Kruse, Chief Engineer.
- John Ganahl, Program & Production Manager.
- Bob Lorenzen, Promotion Director.
- Jim Laymon, Business Manager.

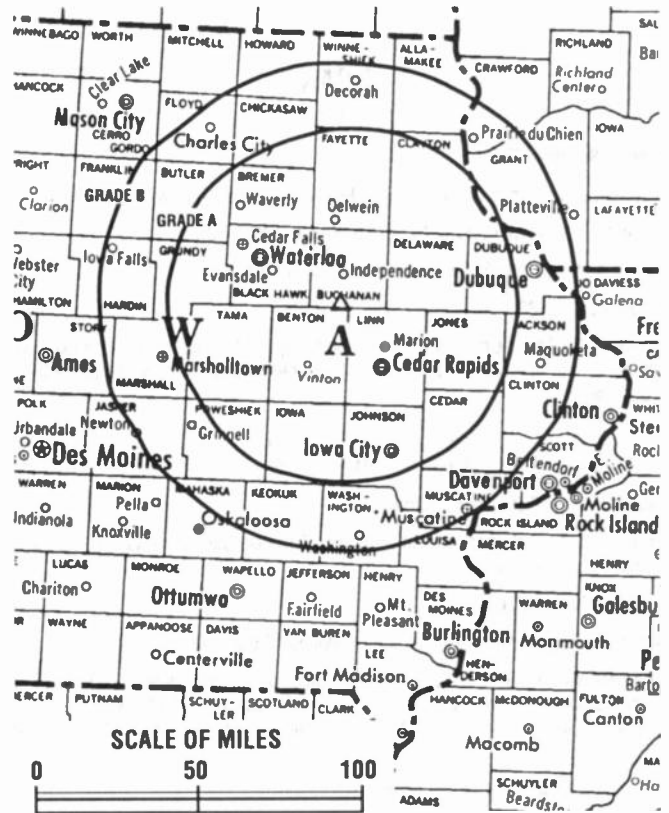
Highest 30 Sec. Rate: \$2500.

NETWORK BASE HOURLY RATE: \$975.

City of License: Cedar Rapids. ADI: Cedar Rapids-Waterloo-Dubuque. Rank: 82.

Total Households: ©MSI Consumer Market Data as of 1/1/93. TV Homes, TV% and Circulation ©1993 Arbitron. County coverage based on Arbitron study.

Net Weekly Circulation	State County	Total Households	TV Households	%
50% & Over	IOWA			
	Allamakee	5,200	5,100	98
	Benton	8,600	8,500	99
	Black Hawk	46,200	45,900	99
	Bremer	8,300	8,200	99
	Buchanan	7,500	7,400	99
	Butler	6,000	5,900	98
	Cedar	6,700	6,600	98
	Chickasaw	5,000	4,900	98
	Clayton	7,200	7,100	99
	Delaware	6,500	6,400	98
	Fayette	8,300	8,200	99



KCRG-TV BMPCT-6432 Granted 1/11/67 © American Map Corp., No. 14244

Net Weekly Circulation	State County	Total Households	TV Households	%
50% & Over	Floyd	6,700	6,600	98
	Grundy	4,700	4,700	100
	Iowa	5,700	5,600	98
	Jackson	7,500	7,400	99
	Johnson	37,100	36,500	98
	Jones	7,100	7,000	99
	Keokuk	4,500	4,400	98
	Linn	66,400	66,000	99
	Tama	6,700	6,600	99
	Washington	7,600	7,500	99
	Winneshek	7,300	7,200	99
Between 25-49%	IOWA			
	Dubuque	30,700	30,300	99
	Franklin	4,500	4,500	100
	Henry	7,200	7,100	99
	Howard	3,800	3,700	97
	Jefferson	6,500	6,400	98
	Marshall	14,800	14,700	99
Poweshiek	7,300	7,200	99	
WISCONSIN	Crawford	6,000	5,900	98
	Grant	17,200	16,800	98
	IOWA			
Between 5-24%	Hardin	7,400	7,300	99
	Mahaska	8,400	8,300	99
	Mitchell	4,200	4,200	100
	Muscatine	15,000	14,900	99
	ILLINOIS			
Jo Daviess	8,300	8,100	98	
WISCONSIN	Lafayette	5,800	5,700	98
	Station Totals	423,900	418,800	99
Net Weekly Circulation (1993)				291,300
Average Daily Circulation (1993)				175,000

Iowa—Cedar Rapids-Waterloo

KGAN
Ch. 2

Network Service: CBS.

Licensee: Guy Gannett Publishing Co., Box 3131, Cedar Rapids, IA 52406.

Studio: 600-2 Old Marion Rd. NE, Cedar Rapids, IA 52402.

Mailing Address: Box 3131, Cedar Rapids, IA 52406.

Telephone: 319-395-9060. Fax: 319-395-0987.

Technical Facilities: Channel No. 2 (54-60 MHz). Authorized power: 100-kw visual, 20-kw aural. Antenna: 1430-ft. above av. terrain, 1336-ft. above ground, 2389-ft. above sea level.

Latitude 42° 17' 39"
Longitude 91° 53' 10"

Transmitter: 4.75-mi. N of Urbana.

Satellite Earth Stations: Scientific-Atlanta, 7-meter; Scientific-Atlanta, 4.6-meter; Scientific-Atlanta receivers.

News Services: AP, CBS.

Ownership: Guy Gannett Broadcasting Services (Group Owner).

Began Operation: September 30, 1953. Sale to present owner by Orion Bcstg. approved by FCC Aug. 14, 1981 (Television Digest, Vol. 21:11). Sale to Orion by American Bcstg. Stations Inc., William B. Quarton & others, approved by FCC June 12, 1968 (Vol. 8:25).

Represented (sales): Katz Continental Television.

Represented (legal): Dow, Lohnes & Albertson.

Represented (engineering): Lohnes & Culver.

Personnel:

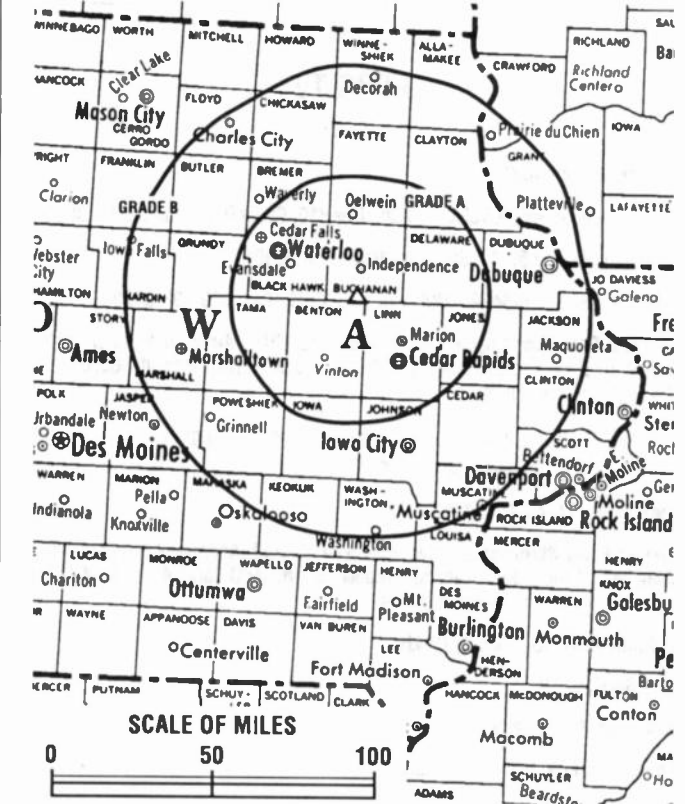
- Richard Herbst, Vice President & General Manager.
- Bill Anderson, Station Manager.
- Dan Kuempel, Local Sales Manager.
- Dee Noonan, National Sales Manager.
- Robert Burns, Chief Engineer.
- Dennis Kendall, News Director.
- Dave Stein, Marketing Manager.
- Sue Sailors, Business Manager.
- Mike Smith, Production Manager.

Highest 30 Sec. Rate: \$1200.

NETWORK BASE HOURLY RATE: \$1047.

City of License: Cedar Rapids. ADI: Cedar Rapids-Waterloo-Dubuque. Rank: 82.

Total Households: ©MSI Consumer Market Data as of 1/1/93. TV Homes, TV% and Circulation ©1993 Arbitron. County coverage based on Arbitron study.



KGAN BPCT-2102 Granted 5/29/56 © American Map Corp., No. 14244

Net Weekly Circulation	State County	Total Households	TV Households	%
50% & Over	Jefferson	6,500	6,400	98
	Johnson	37,100	36,500	98
	Jones	7,100	7,000	99
	Keokuk	4,500	4,400	98
	Linn	66,400	66,000	99
	Tama	6,700	6,600	99
	Washington	7,600	7,500	99
Between 25-49%	IOWA			
	Allamakee	5,200	5,100	98
	Chickasaw	5,000	4,900	98
	Jackson	7,500	7,400	99
	Marshall	14,800	14,700	99
	Poweshiek	7,300	7,200	99
Winneshiek	7,300	7,200	99	
WISCONSIN	Grant	17,200	16,800	98
	IOWA			
Between 5-24%	Floyd	6,700	6,600	98
	Hardin	7,400	7,300	99
	Howard	3,800	3,700	97
	Muscatine	15,000	14,900	99
	ILLINOIS			
Jo Daviess	8,300	8,100	98	
WISCONSIN	Crawford	6,000	5,900	98
	Lafayette	5,800	5,700	98
	Station Totals	399,600	394,700	99
Net Weekly Circulation (1993)			269,900	
Average Daily Circulation (1993)			153,400	

Iowa—Cedar Rapids

KOCR

Ch. 28

Network Service: Fox.

Licensee: Metro Program Network Inc., 605 Boyson Rd. NE, Cedar Rapids, IA 52402.

Studio: 605 Boyson Rd. NE, Cedar Rapids, IA 52402.

Telephone: 319-378-1696.

Technical Facilities: Channel No. 28 (554-560 MHz). Authorized power: 1461-kw max. visual. Antenna: 672-ft. above av. terrain, 670-ft. above ground, 1500-ft. above sea level.

Latitude 42° 02' 46"
Longitude 91° 38' 42"

Transmitter: 605 Boyson Rd. NE, Cedar Rapids.

Ownership: Metro Program Network Inc.

Began Operation: February 1, 1988.

Represented (engineering): George E. Gunter (Jacksonville, TX).

Personnel:

- Jerry Fitzgerald, General Manager.
- Larry Edwards, General Sales Manager.
- Steve Ludley, Chief Engineer.

Rates: On request.

City of License: Cedar Rapids. ADI: Cedar Rapids-Waterloo-Dubuque. Rank: 82.

Total Households: ©MSI Consumer Market Data as of 1/1/93. TV Homes, TV% and Circulation ©1993 Arbitron. County coverage based on Arbitron study.

Net Weekly Circulation	State County	Total Households	TV Households	%
Between 25-49%	IOWA			
	Johnson	37,100	36,500	98
	Jones	7,100	7,000	99
	Linn	66,400	66,000	99
Between 5-24%	IOWA			
	Benton	8,600	8,500	99
	Buchanan	7,500	7,400	99



KOCR BMPCT-880329KL Granted 1/23/89 © American Map Corp., No. 14244

Net Weekly Circulation	State County	Total Households	TV Households	%
Between 5-24%	Cedar	6,700	6,600	98
	Delaware	6,500	6,400	98
	Iowa	5,700	5,600	98
	Tama	6,700	6,600	99
Station Totals		152,300	150,600	99
Net Weekly Circulation (1993)			42,300	
Average Daily Circulation (1993)			12,900	

Iowa—Cedar Rapids

KTVC

Ch. 48

Network Service: None, independent.

Licensee: Jefferson Bcstg. Co. Inc., 1404 5th Ave. SE, Altoona, IA 50009.

Studio: Suite 610, 425 2nd St. SE, Cedar Rapids, IA 52401.

Telephone: 515-967-6228.

Technical Facilities: Channel No. 48 (674-680 MHz). Authorized power: 5000-kw max. visual, 500-kw max. aural. Antenna: 465-ft. above av. terrain, 465-ft. above ground, 1281-ft. above sea level.

Latitude	41°	58'	30"
Longitude	91°	40'	24"

Transmitter: 5-mi. N of Hiawatha, Hwy. 150.

Multichannel TV Sound: Planned.

Ownership: Jefferson Bcstg. Co. Inc.

Began Operation: November 1, 1992.

Represented (legal): Miller & Fields, P.C.

Represented (engineering): Gary McGlothlen.

Personnel:

Jerry Montgomery, General Manager.

Ron Leppig, General Sales Manager.

Donna Montgomery, Business Manager.

Rates: On request.

Arbitron Data: Not available.



KTVC BPCT-911217KE Granted 5/1/92 © American Map Corp., No. 14244

City of License: Cedar Rapids. ADI: Cedar Rapids-Waterloo-Dubuque. Rank: 82.

Iowa—Waterloo-Cedar Rapids

KWWL

Ch. 7

Network Service: NBC.

Licensee: AFLAC Broadcast Partners, 1932 Wynnton Rd., Columbus, GA 31999.

Studio: 500 E. 4th St., Waterloo, IA 50703.

Telephone: 319-291-1200. **TWX:** 910-525-1271. **Fax:** 319-291-1233.

Technical Facilities: Channel No. 7 (174-180 MHz). Authorized power: 316-kw visual, 44-kw aural. Antenna: 1980-ft. above av. terrain, 1930-ft. above ground, 2910-ft. above sea level.

Latitude 42° 24' 04"
Longitude 91° 50' 43"

Transmitter: 2-mi. N of Rowley, IA.

Multichannel TV Sound: Stereo only.

Satellite Earth Stations: ADM, 7-meter; Scientific-Atlanta, 7-meter; Scientific-Atlanta receivers.

News Services: AP, CNN, NBC.

Ownership: American Family Corp. (Group Owner).

Began Operation: November 25, 1953. Merger of Black Hawk Bcstg. with American Family Corp. approved by FCC Sept. 17, 1980 (Television Digest, Vol. 19:41).

Represented (sales): Harrington, Righter & Parsons Inc.

Represented (legal): Schnader, Harrison, Segal & Lewis.

Represented (engineering): A. D. Ring, P.C.

Personnel:

Jim Waterbury, President & General Manager.

Mark Mathis, Vice President, Operations & Programming, General Sales Manager.

Nevin Gnagey, Vice President, News & Public Affairs.

Jim Ohmstede, Vice President & Chief Engineer.

John Sampson, National Sales Manager.

Sherree Sharp, Marketing & Promotion Director.

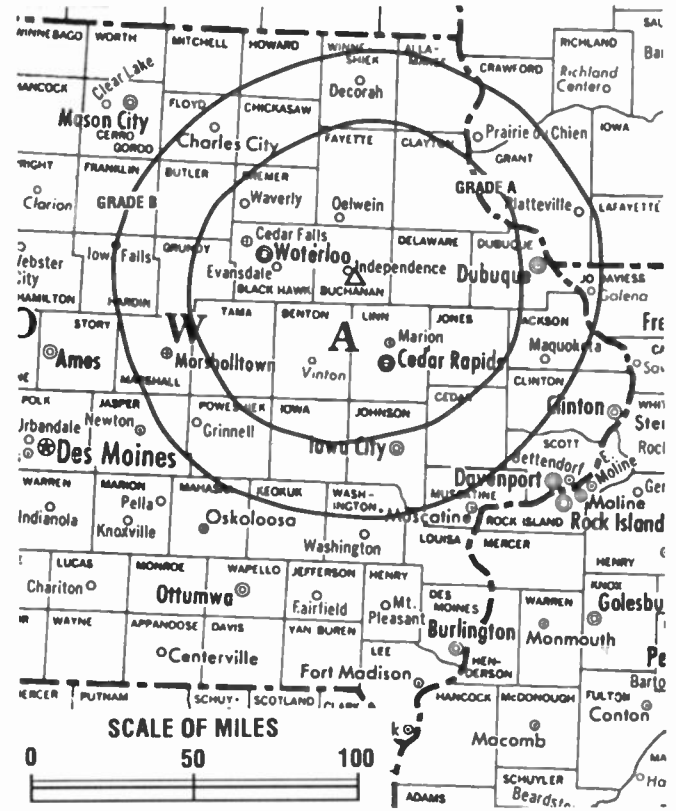
Bonnie Wurtzel, Business Manager.

Rates: On request.

City of License: Waterloo. **ADI:** Cedar Rapids-Waterloo-Dubuque. **Rank:** 82.

Total Households: ©MSI Consumer Market Data as of 1/1/93. TV Homes, TV% and Circulation ©1993 Arbitron. County coverage based on Arbitron study.

Net Weekly Circulation	State County	Total Households	TV Households	%
50% & Over	IOWA			
	Allamakee	5,200	5,100	98
	Benton	8,600	8,500	99
	Black Hawk	46,200	45,900	99
	Bremer	8,300	8,200	99
	Buchanan	7,500	7,400	99
	Butler	6,000	5,900	98
	Cedar	6,700	6,600	98
	Chickasaw	5,000	4,900	98
	Clayton	7,200	7,100	99
	Delaware	6,500	6,400	98
	Dubuque	30,700	30,300	99
	Fayette	8,300	8,200	99
	Floyd	6,700	6,600	98
	Grundy	4,700	4,700	100
	Iowa	5,700	5,600	98
	Johnson	37,100	36,500	98
	Jones	7,100	7,000	99
	Keokuk	4,500	4,400	98
	Linn	66,400	66,000	99
Tama	6,700	6,600	99	



KWWL BMPCT-6729 Granted 1/4/68 © American Map Corp., No. 14244

Net Weekly Circulation	State County	Total Households	TV Households	%
50% & Over	Washington	7,600	7,500	99
	Winneshiek	7,300	7,200	99
	WISCONSIN			
	Crawford	6,000	5,900	98
	Grant	17,200	16,800	98
Between 25-49%	IOWA			
	Franklin	4,500	4,500	100
	Hardin	7,400	7,300	99
	Howard	3,800	3,700	97
	Jackson	7,500	7,400	99
	Marshall	14,800	14,700	99
	Poweshiek	7,300	7,200	99
Between 5-24%	ILLINOIS			
	Jo Daviess	8,300	8,100	98
	WISCONSIN			
Lafayette	5,800	5,700	98	
Station Totals	IOWA			
	Jefferson	6,500	6,400	98
	Mitchell	4,200	4,200	100
	Muscatine	15,000	14,900	99
	WISCONSIN			
Iowa	7,600	7,500	99	
Net Weekly Circulation (1993)		415,900	410,900	99
Average Daily Circulation (1993)				302,900
				192,600



Television & Cable Factbook

Iowa—Davenport

KLJB-TV
Ch. 18

Network Service: Fox.

Licensee: Quad Cities Television Acquisition Corp., 937 E. 53rd St., Davenport, IA 52807.

Studio: 937 E. 53rd St., Suite D, Davenport, IA 52807.

Telephone: 319-386-1818. TWX: 510-600-1729. Fax: 319-386-8543.

Technical Facilities: Channel No. 18 (494-500 MHz). Authorized power: 2950-kw max. visual, 295-kw max. aural. Antenna: 990-ft. above av. terrain, 942-ft. above ground, 1722-ft. above sea level.

Latitude 41° 19' 17"
Longitude 90° 22' 47"

Transmitter: W side of Hwy. 150, 1.75-mi. S of Orion, IL.

Satellite Earth Station: United Satellite Systems, 5-meter; DX Antenna, ISS, Scientific-Atlanta receivers.

Ownership: Huntsville Television Acquisition Corp. (Group Owner).

Began Operation: July 28, 1985. Sale to present owner by Davenport Communications Ltd. Partnership approved by FCC April 1, 1991; consummated August 30, 1991.

Represented (sales): Seltel Inc.

Personnel:

- Milton Grant, President.
- Drew Pfeiffer, Station Manager.
- Matt Pryor, General Sales Manager.
- Oon Bargmann, Chief Engineer.
- Laurie Boussemaere, Production Manager.
- Pat Stiphout, Promotion Manager.
- Kathleen S. Deboeuf, Business Manager.
- Penny Johnson, Traffic Manager.

Rates: On request.

City of License: Davenport. ADI: Davenport, IA-Rock Island-Moline, IL. Rank: 84.

Total Households: ©MSI Consumer Market Data as of 1/1/93. TV Homes, TV% and Circulation ©1993 Arbitron. County coverage based on Arbitron study.

Net Weekly Circulation	State County	Total Households	TV Households	%
50% & Over	IOWA			
	Clinton	19,700	19,600	99
	Louisa	4,300	4,200	98
	Muscatine	15,000	14,900	99
	Scott	57,200	56,800	99
	ILLINOIS			
	Henderson	3,200	3,100	97
	Henry	19,200	19,000	99
	Knox	21,700	21,500	99
	Mercer	6,500	6,400	98
	Rock Island	58,200	57,700	99
	Warren	7,200	7,100	99



KLJB-TV BMPCT-850412KE Granted 6/21/85 © American Map Corp., No. 14244

Net Weekly Circulation	State County	Total Households	TV Households	%
Between 25-49%	IOWA			
	Henry	7,200	7,100	99
	Jackson	7,500	7,400	99
	ILLINOIS			
	Carroll	6,600	6,500	98
Between 5-24%	Mc Donough	12,100	11,900	98
	Stark	2,500	2,500	100
	Whiteside	22,600	22,300	99
	IOWA			
	Cedar	6,700	6,600	98
	Des Moines	16,900	16,700	99
	Jones	7,100	7,000	99
	Lee	14,800	14,700	99
	Washington	7,600	7,500	99
	ILLINOIS			
Bureau	13,600	13,400	99	
Hancock	8,300	8,200	99	
Jo Daviess	8,300	8,100	98	
Lee	12,600	12,400	98	
Station Totals		366,600	362,600	99
Net Weekly Circulation (1993)			179,600	
Average Daily Circulation (1993)			89,700	

Iowa—Davenport

KWQC-TV

Ch. 6

Network Service: NBC.

Licensee: Broad Street Television L.P., Sturbridge Commons, Ethan House, 250 State St., North Haven, CT 06473-2135.

Studio: 805 Brady St., Davenport, IA 52808.

Telephone: 319-383-7000. TWX: 910-525-1189. Fax: 319-383-7165.

Technical Facilities: Channel No. 6 (82-88 MHz). Authorized power: 100-kw visual, 10-kw aural. Antenna: 1342-ft. above av. terrain, 1383-ft. above ground, 2049-ft. above sea level.

Latitude 41° 32' 49"
Longitude 90° 28' 35"

Transmitter: Middle Rd., 5-mi. E of Davenport.

Multichannel TV Sound: Stereo only.

Satellite Earth Station: SatCom, 7-meter; Harris, M/A-Com receivers.

News Services: AP, UPI.

Ownership: Broad Street Television L.P.

Began Operation: October 31, 1949. Sold to present owner by Palmer Communications Inc. 1989 (Television Digest, Vol. 29:22).

Represented (sales): Blair Television.

Represented (engineering): A. D. Ring, P.C.

Personnel:

Russell Hamilton, President & General Manager.
Russ Whitnah, Vice President, Sales & Marketing.
Demetrios Hadjis, Vice President, Programming & Promotion.
John Hegeman, Vice President, Operations & Engineering.
Cathie Whiteside, Vice President, Finance.
Allen Wiese, Local Sales Manager.
Doug Retherford, News Director.
Bruce Bennett, Promotion Director.
Trish Tague, Marketing Director.
Doug Bierman, Chief Engineer.
T. Jeff Bilyeu, Production Manager.

Rates: On request.

City of License: Davenport. ADI: Davenport, IA-Rock Island-Moline, IL. Rank: 84.

Total Households: ©MSI Consumer Market Data as of 1/1/93. TV Homes, TV% and Circulation ©1993 Arbitron. County coverage based on Arbitron study.

Net Weekly Circulation	State County	Total Households	TV Households	%
50% & Over	IOWA			
	Cedar	6,700	6,600	98
	Clinton	19,700	19,600	99
	Des Moines	16,900	16,700	99
	Henry	7,200	7,100	99
	Jackson	7,500	7,400	99
	Louisa	4,300	4,200	98
	Muscatine	15,000	14,900	99
	Scott	57,200	56,800	99
	ILLINOIS			
	Bureau	13,600	13,400	99
	Carroll	6,600	6,500	98



KWQC-TV BPCT-810430KG Granted 7/6/81 © American Map Corp., No. 14244

Net Weekly Circulation	State County	Total Households	TV Households	%
50% & Over	Henderson	3,200	3,100	97
	Henry	19,200	19,000	99
	Jo Daviess	8,300	8,100	98
	Knox	21,700	21,500	99
	Mercer	6,500	6,400	98
	Rock Island	58,200	57,700	99
	Warren	7,200	7,100	99
	Whiteside	22,600	22,300	99
Between 25-49%	IOWA			
	Lee	14,800	14,700	99
	Washington	7,600	7,500	99
	ILLINOIS			
Lee	12,600	12,400	98	
Stark	2,500	2,500	100	
Between 5-24%	IOWA			
	Clarke	3,400	3,400	100
	Dubuque	30,700	30,300	99
	Jefferson	6,500	6,400	98
	Johnson	37,100	36,500	98
	Jones	7,100	7,000	99
	ILLINOIS			
	Fulton	14,700	14,400	98
	Hancock	8,300	8,200	99
	Mc Donough	12,100	11,900	98
Putnam	2,200	2,100	95	
Station Totals		461,200	455,700	99
Net Weekly Circulation (1993)				281,600
Average Daily Circulation (1993)				179,300

Iowa—Des Moines

KCCI-TV

Ch. 8

Network Service: CBS.

Licensee: Pulitzer Broadcasting Co., Suite 1250, 101 S. Hanley Rd., St. Louis, MO 63105.

Studio: 888 9th St., Des Moines, IA 50309.

Mailing Address: Box 10305, Des Moines, IA 50306.

Telephone: 515-247-8888. TWX: 910-520-2618. Fax: 515-243-4931.

Technical Facilities: Channel No. 8 (180-186 MHz). Authorized power: 316-kw visual, 31.6-kw aural. Antenna: 1950-ft. above av. terrain, 2000-ft. above ground, 2970-ft. above sea level.

Latitude 41° 48' 35"
Longitude 93° 37' 16"

Transmitter: 1-mi. SW of Alleman, IA.

Satellite Earth Stations: Scientific-Atlanta, 7-meter C-band; Microdyne, 5-meter Ku & C-band; Prodelin, 5-meter C-band; Scientific-Atlanta, 4.6-meter C-band; RCA, Andrew, 4.6-meter Ku-band; 3.6-meter Ku-band; M/A-Com, Scientific-Atlanta, Microdyne, Varian, DX receivers.

SNG Mobile Dish: Andrew, 2.3-meter Ku-band.

News Services: AP, CBS.

Ownership: Pulitzer Broadcasting Co. (Group Owner).

Began Operation: July 31, 1955. Merger of Cowles Bcstg. into H & C Communications approved by FCC Oct. 24, 1984 (Television Digest, Vol. 24:26, 35) Sale to Pulitzer Bcstg. approved July 30, 1993 (Vol. 33:8, 14, 23, 32, 37).

Represented (sales): Petry Television Inc.

Represented (legal): Verner, Liipfert, Bernhard, McPherson & Hand.

Represented (engineering): Jules Cohen & Associates, P.C.

Personnel:

Paul Fredericksen, Vice President & General Manager.
John Pascuzzi, Vice President, Operations.
Dave Porepp, General Sales Manager.
Anne Marie Caudron, National Sales Manager.
Dave Busiek, News Director.
Robert Day, Programming & Public Service Director.
Pam Kulik, Director, Marketing & Sales Promotion.
Irma Davis, Business Manager.
Mike Cunningham, Promotion Director.
Doug Cretsinger, Production Manager.
Steve Houg, Chief Engineer.

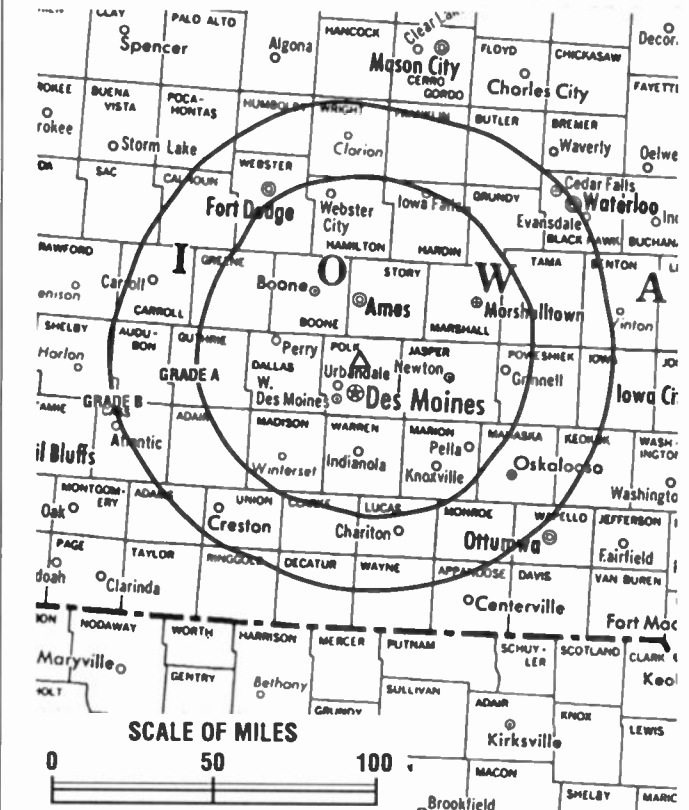
Rates: On request.

City of License: Des Moines. ADI: Des Moines. Rank: 68.

Total Households: ©MSI Consumer Market Data as of 1/1/93. TV Homes, TV% and Circulation ©1993 Arbitron. County coverage based on Arbitron study.

Net Weekly Circulation	State County	Total Households	TV Households	%	
50% & Over	IOWA				
	Adair	3,400	3,400	100	
	Adams	2,000	2,000	100	
	Appanoose	5,600	5,500	98	
	Audubon	2,900	2,900	100	
	Boone	9,800	9,700	99	
	Calhoun	4,600	4,600	100	
	Carroll	8,000	7,900	99	
	Clarke	3,400	3,400	100	
	Dallas	11,600	11,500	99	
	Davis	3,100	3,100	100	
	Decatur	3,100	3,000	97	
	Franklin	4,500	4,500	100	
	Greene	4,100	4,100	100	
	Grundy	4,700	4,700	100	
	Between 25-49%	Buena Vista	7,500	7,400	99
		Cass	6,100	6,000	98
		Hancock	4,900	4,800	98
		Keokuk	4,500	4,400	98
		MISSOURI			
		Mercer	1,500	1,500	100
		IOWA			
		Buena Vista	7,500	7,400	99
		Cass	6,100	6,000	98
		Hancock	4,900	4,800	98
	Keokuk	4,500	4,400	98	
	Station Totals		480,800	476,000	99
Net Weekly Circulation (1993)				367,300	
Average Daily Circulation (1993)				232,500	

(Continued on page A-497)



KCCI-TV BNPCT-7477 Granted 7/31/73

© American Map Corp., No. 14244

Net Weekly Circulation	State County	Total Households	TV Households	%	
50% & Over	Guthrie	4,400	4,400	100	
	Hamilton	6,300	6,200	98	
	Hardin	7,400	7,300	99	
	Humboldt	4,300	4,200	98	
	Jasper	13,900	13,800	99	
	Lucas	3,700	3,600	97	
	Madison	4,900	4,900	100	
	Mahaska	8,400	8,300	99	
	Marion	11,100	11,000	99	
	Marshall	14,800	14,700	99	
	Monroe	3,200	3,200	100	
	Pocahontas	3,800	3,800	100	
	Polk	132,800	131,900	99	
	Poweshiek	7,300	7,200	99	
	Ringgold	2,200	2,200	100	
	Sac	4,900	4,800	98	
	Story	26,100	25,800	99	
	Taylor	2,800	2,700	96	
	Union	5,200	5,100	98	
	Wapello	14,300	14,200	99	
	Warren	13,000	12,900	99	
	Wayne	2,900	2,800	97	
	Webster	15,900	15,700	99	
	Wright	5,800	5,800	100	
	Between 25-49%	Buena Vista	7,500	7,400	99
		Cass	6,100	6,000	98
		Hancock	4,900	4,800	98
Keokuk		4,500	4,400	98	
MISSOURI					
Mercer		1,500	1,500	100	
IOWA					
Buena Vista		7,500	7,400	99	
Cass		6,100	6,000	98	
Hancock		4,900	4,800	98	
Keokuk	4,500	4,400	98		
Station Totals		480,800	476,000	99	
Net Weekly Circulation (1993)				367,300	
Average Daily Circulation (1993)				232,500	

Iowa—Des Moines

KDSM-TV Ch. 17

Network Service: Fox.

Licensee: River City License Partnership, 4023 Fleur Dr., Des Moines, IA 50321.

Studio: 4023 Fleur Dr., Des Moines, IA 50321.

Telephone: 515-287-1717. **Fax:** 515-287-0064.

Technical Facilities: Channel No. 17 (488-494 MHz). Authorized power: 3110-kw max. visual, 311-kw max. aural. Antenna: 1516-ft. above av. terrain, 1539-ft. above ground, 2509-ft. above sea level.

Latitude 41° 48' 01.20"
Longitude 93° 36' 27.00"

Transmitter: 0.4-mi. W of U.S. 69, 0.4-mi. S of N.E. 134th Ave.

Satellite Earth Stations: AFC, 4-meter Ku-band; M/A-Com, 5-meter C-band; Prodelin, 5-meter C-band; M/A-Com receivers.

News Service: INN.

Ownership: Better Communications Inc. (Group Owner).

Began Operation: March 14, 1983. Sale to present owners by Duchossois Communications approved by FCC April 24, 1991 (Television Digest, Vol. 30:49). Sale to Duchossois by William J. Trout, Raymond J. Gazzo & Carl G. Goldsberry, approved by FCC April 19, 1985 (Vol. 25:8).

Represented (sales): TeleRep Inc.

Represented (legal): Dow, Lohnes & Albertson.

Personnel:

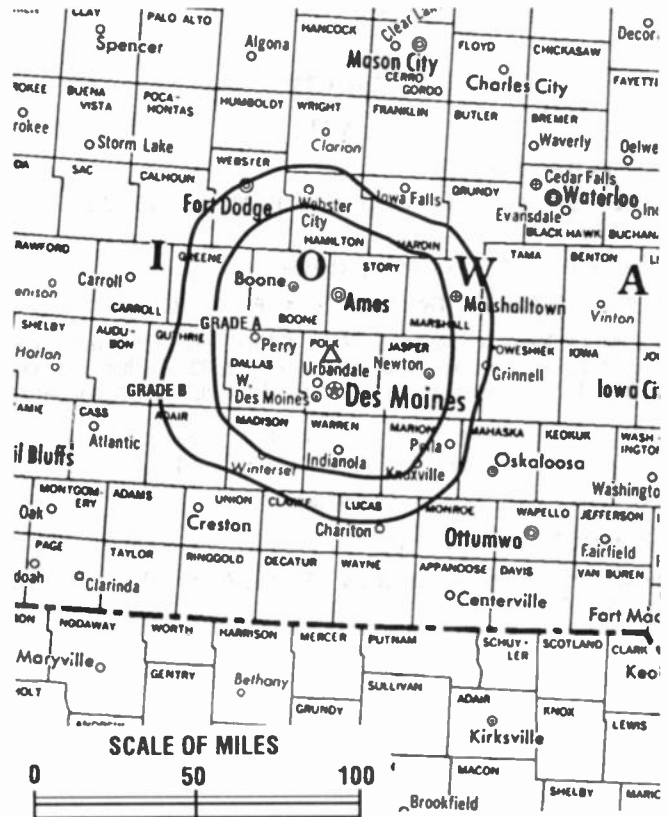
- Thomas E. MacArthur, Vice President & General Manager.
- Ted Stephens, General Sales Manager.
- Kerry Schwartz, National Sales Manager.
- Dave Lund, Promotion Manager.
- Martin Mohrfield, Chief Engineer.
- Kent Gossmeier, Business Manager.

Highest 30 Sec. Rate: \$1300.

City of License: Des Moines. **ADI:** Des Moines. **Rank:** 68.

Total Households: ©MSI Consumer Market Data as of 1/1/93. TV Homes, TV% and Circulation ©1993 Arbitron. County coverage based on Arbitron study.

Net Weekly Circulation	State County	Total Households	TV Households	%
50% & Over	IOWA			
	Boone	9,800	9,700	99
	Carroll	8,000	7,900	99
	Dallas	11,600	11,500	99
	Greene	4,100	4,100	100
	Guthrie	4,400	4,400	100
	Hamilton	6,300	6,200	98
	Hardin	7,400	7,300	99
	Humboldt	4,300	4,200	98
	Jasper	13,900	13,800	99
	Lucas	3,700	3,600	97
	Madison	4,900	4,900	100
	Mahaska	8,400	8,300	99
	Marion	11,100	11,000	99
	Marshall	14,800	14,700	99
	Polk	132,800	131,900	99
	Poweshiek	7,300	7,200	99
	Ringgold	2,200	2,200	100
	Story	26,100	25,800	99
Union	5,200	5,100	98	
Warren	13,000	12,900	99	
Webster	15,900	15,700	99	



KDSM-TV BMPCT-821006KE Granted 10/29/82 © American Map Corp., No. 14244

Net Weekly Circulation	State County	Total Households	TV Households	%
Between 25-49%	IOWA			
	Adair	3,400	3,400	100
	Appanoose	5,600	5,500	98
	Audubon	2,900	2,900	100
	Calhoun	4,600	4,600	100
	Clarke	3,400	3,400	100
	Decatur	3,100	3,000	97
	Grundy	4,700	4,700	100
	Monroe	3,200	3,200	100
	Tama	6,700	6,600	99
	Wapello	14,300	14,200	99
	Wayne	2,900	2,800	97
	Wright	5,800	5,800	100
Between 5-24%	IOWA			
	Adams	2,000	2,000	100
	Buena Vista	7,500	7,400	99
	Butler	6,000	5,900	98
	Cass	6,100	6,000	98
	Crawford	6,400	6,300	98
	Davis	3,100	3,100	100
	Franklin	4,500	4,500	100
	Hancock	4,900	4,800	98
	Kossuth	7,100	7,000	99
	Montgomery	4,900	4,800	98
	Page	6,600	6,500	98
Palo Alto	4,000	3,900	98	
Pocahontas	3,800	3,800	100	
Sac	4,900	4,800	98	
Shelby	5,000	5,000	100	
Taylor	2,800	2,700	96	
Station Totals		455,400	451,000	99
Net Weekly Circulation (1993)				235,000
Average Daily Circulation (1993)				112,000

Iowa—Des Moines

WHO-TV

Ch. 13

Network Service: NBC.

Licensee: Palmer Broadcasting Ltd. Partnership, 12800 University Dr., Suite 500, Fort Myers, FL 33907.

Studio: 1801 Grand Ave., Des Moines, IA 50309.

Telephone: 515-242-3500. TWX: 910-520-2549. Fax: 515-242-3797.

Technical Facilities: Channel No. 13 (210-216 MHz). Authorized power: 316-kw max. & 224-kw horizontal visual, 47.4-kw max. & 33.5-kw horizontal aural. Antenna: 1970-ft. above av. terrain, 1955-ft. above ground, 2988-ft. above sea level.

Latitude 41° 48' 33"
Longitude 93° 36' 53"

Transmitter: 200 N.W. 134th St., Alleman, IA 50007.

Multichannel TV Sound: Stereo only.

Satellite Earth Station: Transmit/receive SatCom, 7-meter; Microwave Assoc., Scientific-Atlanta receivers.

AM Affiliate: WHO, 50-kw, 1040 kHz.

FM Affiliate: KLYF, 100-kw, 100.3 MHz (No. 262), 1700-ft.

News Service: AP.

Ownership: Palmer Communications Inc. (Group Owner).

Began Operation: April 15, 1954.

Represented (sales): Blair Television.

Represented (engineering): Jules Cohen & Associates, P.C.; A. D. Ring, P.C.

Personnel:

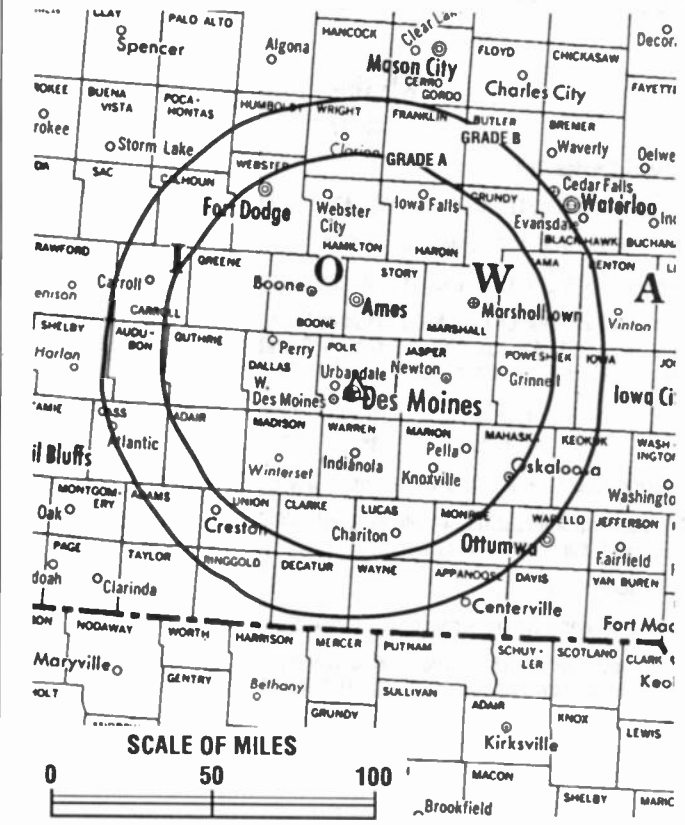
Joseph Lentz, Vice President & General Manager.
Brian Greif, Director of Broadcast Services.
Cheryl Semerad, General Sales Manager.
Victor J. Landau, Director of Engineering.
Ray Carter, News Director.
Mary Bracken, Program Manager.
Shirley Streff, Business Manager.

Rates: On request.

City of License: Des Moines. ADI: Des Moines. Rank: 68.

Total Households: ©MSI Consumer Market Data as of 1/1/93. TV Homes, TV% and Circulation ©1993 Arbitron. County coverage based on Arbitron study.

Net Weekly Circulation	State County	Total Households	TV Households	%
50% & Over	IOWA			
	Adair	3,400	3,400	100
	Appanoose	5,600	5,500	98
	Audubon	2,900	2,900	100
	Boone	9,800	9,700	99
	Calhoun	4,600	4,600	100
	Carroll	8,000	7,900	99
	Clarke	3,400	3,400	100
	Dallas	11,600	11,500	99
	Davis	3,100	3,100	100
	Decatur	3,100	3,000	97
	Greene	4,100	4,100	100
	Grundy	4,700	4,700	100
	Guthrie	4,400	4,400	100
	Hamilton	6,300	6,200	98
	Hardin	7,400	7,300	99
	Humboldt	4,300	4,200	98
	Jasper	13,900	13,800	99
	Kossuth	7,100	7,000	99
	Lucas	3,700	3,600	97
	Madison	4,900	4,900	100
	Mahaska	8,400	8,300	99
	Marion	11,100	11,000	99



WHO-TV BPCT-5011 Granted 7/27/77 © American Map Corp., No. 14244

Net Weekly Circulation	State County	Total Households	TV Households	%
50% & Over	Marshall	14,800	14,700	99
	Monroe	3,200	3,200	100
	Pocahontas	3,800	3,800	100
	Polk	132,800	131,900	99
	Poweshiek	7,300	7,200	99
	Ringgold	2,200	2,200	100
	Story	26,100	25,800	99
	Taylor	2,800	2,700	96
	Union	5,200	5,100	98
	Wapello	14,300	14,200	99
	Warren	13,000	12,900	99
	Wayne	2,900	2,800	97
	Webster	15,900	15,700	99
	Wright	5,800	5,800	100
	MISSOURI			
	Putnam	2,100	2,100	100
	Between 25-49%	IOWA		
Adams		2,000	2,000	100
Cass		6,100	6,000	98
Franklin		4,500	4,500	100
Hancock		4,900	4,800	98
Jefferson		6,500	6,400	98
Keokuk		4,500	4,400	98
Palo Alto		4,000	3,900	98
Sac		4,900	4,800	98
Tama		6,700	6,600	99
MISSOURI				
Mercer	1,500	1,500	100	
Worth	1,000	1,000	100	
Between 5-24%	IOWA			
	Butler	6,000	5,900	98

(Continued on page A-497)

Station Totals	469,500	464,900	99
Net Weekly Circulation (1993)			358,500
Average Daily Circulation (1993)			232,500

Iowa—Ames-Des Moines

WOI-TV

Ch. 5

Network Service: ABC.

Licensee: Iowa State University Bestg. Corp., Communications Bldg., Ames, IA 50011.

Studio: Iowa State U. of Science, Ames, IA 50011.

Mailing Address: 2111 Grand Ave., Des Moines, IA 50309.

Telephone: 515-294-5555. Fax: 515-294-8503.

Technical Facilities: Channel No. 5 (76-82 MHz). Authorized power: 100-kw visual, 20-kw aural. Antenna: 1850-ft. above av. terrain, 1995-ft. above ground, 2980-ft. above sea level.

Latitude 41° 48' 33"
Longitude 93° 36' 53"

Transmitter: 1-mi. S of Alleman.

Satellite Earth Stations: Transmit/receive Harris, 9-meter C-band; Andrew, 7.3-meter; Scientific-Atlanta, 7-meter; Andrew, 4.5-meter; Microdyne, 3.7-meter Ku-band; Avantek, Harris, M/A-Com, Scientific-Atlanta receivers.

News Services: AP, ABC.

Ownership: Iowa State University Broadcasting Corp. Note: Sale pends. (Television Digest, Vol. 31:51; 32:22, 40).

Began Operation: February 21, 1950.

Represented (sales): Katz Continental Television.

Represented (legal): Cohn & Marks.

Represented (engineering): A. D. Ring, P.C.

Personnel:

- Robert G. Helmers, President & General Manager.
- Ray Johnson, General Sales Manager.
- Palma Pope, Local Sales Manager.
- Ed A. Powers, Chief Engineer.
- Lynn Manternach, News Director.
- Betty Lou Varnum, Public Affairs Coordinator.
- Steve Kurtenbach, Promotion Director.
- Don Wirth, Business Manager.

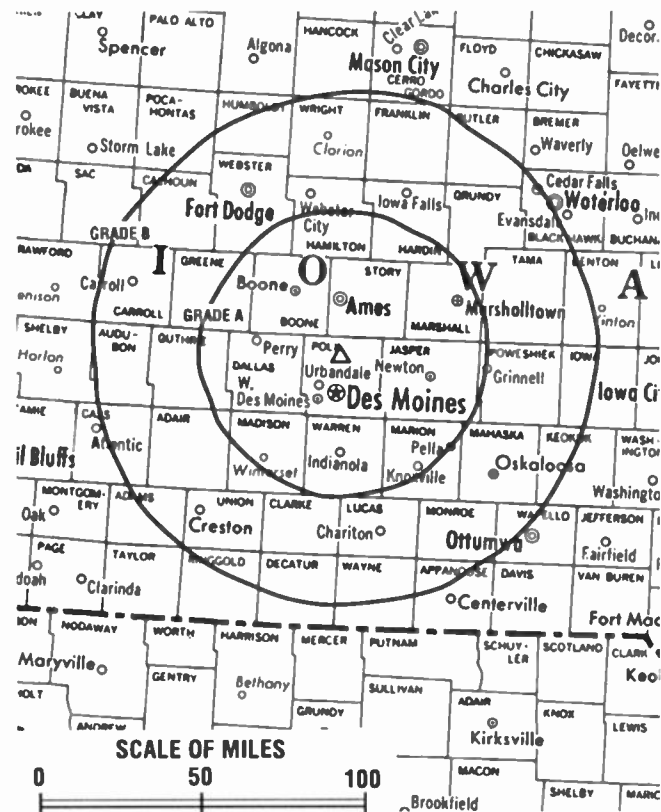
Highest 30 Sec. Rate: \$850.

NETWORK BASE HOURLY RATE: \$1000.

City of License: Ames. ADI: Des Moines. Rank: 68.

Total Households: ©MSI Consumer Market Data as of 1/1/93. TV Homes, TV% and Circulation ©1993 Arbitron. County coverage based on Arbitron study.

Net Weekly Circulation	State County	Total Households	TV Households	%
50% & Over	IOWA			
	Adair	3,400	3,400	100
	Appanoose	5,600	5,500	98
	Audubon	2,900	2,900	100
	Boone	9,800	9,700	99
	Calhoun	4,600	4,600	100
	Carroll	8,000	7,900	99
	Clarke	3,400	3,400	100
	Dallas	11,600	11,500	99
	Decatur	3,100	3,000	97
	Franklin	4,500	4,500	100
	Greene	4,100	4,100	100
	Grundy	4,700	4,700	100
	Guthrie	4,400	4,400	100
	Hamilton	6,300	6,200	98
	Hardin	7,400	7,300	99
	Humboldt	4,300	4,200	98
	Jasper	13,900	13,800	99
	Lucas	3,700	3,600	97
	Madison	4,900	4,900	100



WOI-TV BMPCT-7324 Granted 12/20/71 © American Map Corp., No. 14244

Net Weekly Circulation	State County	Total Households	TV Households	%
50% & Over	Mahaska	8,400	8,300	99
	Marion	11,100	11,000	99
	Marshall	14,800	14,700	99
	Monroe	3,200	3,200	100
	Pocahontas	3,800	3,800	100
	Polk	132,800	131,900	99
	Poweshiek	7,300	7,200	99
	Ringgold	2,200	2,200	100
	Story	26,100	25,800	99
	Tama	6,700	6,600	99
	Taylor	2,800	2,700	96
	Union	5,200	5,100	98
	Warren	13,000	12,900	99
	Wayne	2,900	2,800	97
Webster	15,900	15,700	99	
Wright	5,800	5,800	100	
Between 25-49%	IOWA			
	Adams	2,000	2,000	100
	Buena Vista	7,500	7,400	99
	Cass	6,100	6,000	98
	Hancock	4,900	4,800	98
	Wapello	14,300	14,200	99
Between 5-24%	IOWA			
	Butler	6,000	5,900	98
	Crawford	6,400	6,300	98
	Davis	3,100	3,100	100
	Keokuk	4,500	4,400	98
	Montgomery	4,900	4,800	98
Palo Alto	4,000	3,900	98	
(Continued on page A-497)				
Station Totals		457,900	453,500	99
Net Weekly Circulation (1993)			327,800	
Average Daily Circulation (1993)			173,500	

Iowa—Dubuque

KDUB-TV Ch. 40

Network Service: ABC.

Licensee: Dubuque TV Ltd. Partnership, One Cycare Plaza, Dubuque, IA 52001.

Studio: 9th Floor, One Cycare Plaza, Dubuque, IA 52001.

Telephone: 319-556-4040. **Fax:** 319-557-7101.

Technical Facilities: Channel No. 40 (626-632 MHz). Authorized power: 537-kw visual, 53.7-kw aural. Antenna: 841-ft. above av. terrain, 837-ft. above ground, 1661-ft. above sea level.

Latitude 42° 31' 05"
Longitude 90° 37' 16"

Transmitter: 0.7-mi. N of Illinois state line, 0.75-mi. W of Hwy. 35, Grant County, WI.

Satellite Earth Stations: Calstar, 4.6-meter; Prodelin, 4.2-meter; Avantek, Scientific-Atlanta receivers.

News Services: ABC, AP.

Ownership: Dubuque TV Ltd. Partnership.

Began Operation: June 1, 1970. Left air Oct. 3, 1974. Sale to Lloyd Hearing Aid Corp. approved by FCC June 29, 1976. Resumed operation Sept. 12, 1976. Sale to The Commercial Dispatch Publishing Co. approved by FCC Sept. 13, 1979. Sale to Dubuque TV Ltd. Partnership approved Feb. 8, 1985. FCC approved sale to Sage Bcstg. Corp. of Dubuque March 25, 1988 but sale was not consummated.

Represented (sales): Roslin TV Sales.

Personnel:

- Thomas G. Bond, General Manager.
- Joe Denk, Station Manager.
- Mike Wang, National Sales Manager.
- Gary Haverland, Chief Engineer.
- Steve Farber, News Director.
- Ron Eichstaedt, Production Manager.

Highest 30 Sec. Rate: \$135.

NETWORK BASE HOURLY RATE: \$75.

City of License: Dubuque. **ADI:** Cedar Rapids-Waterloo-Dubuque. **Rank:** 82.

Total Households: ©MSI Consumer Market Data as of 1/1/93. TV Homes, TV% and Circulation ©1993 Arbitron. County coverage based on Arbitron study.

Net Weekly Circulation	State County	Total Households	TV Households Households	%
50% & Over	IOWA Dubuque	30,700	30,300	99



KDUB-TV BPCT-4978 Granted 2/11/77 © American Map Corp., No. 14244

Net Weekly Circulation	State County	Total Households	TV Households	%
50% & Over	ILLINOIS Jo Daviess	8,300	8,100	98
	WISCONSIN Grant Lafayette	17,200 5,800	16,800 5,700	98 98
Between 5-24%	IOWA Clayton	7,200	7,100	99
	Jackson	7,500	7,400	99
	Jones	7,100	7,000	99
Station Totals		83,800	82,400	98
Net Weekly Circulation (1993)				40,500
Average Daily Circulation (1993)				20,900

Iowa—Mason City

KIMT

Ch. 3

Network Service: CBS.

Licensee: Spartan Radiocasting Inc., Box 1717, Spartanburg, SC 29304.

Studio: 2nd & Pennsylvania Ave., Mason City, IA 50401.

Telephone: 515-423-2540. Fax: 515-423-7960.

Technical Facilities: Channel No. 3 (60-66 MHz). Authorized power: 97.7-kw visual, 20-kw aural. Antenna: 1550-ft. above av. terrain, 1565-ft. above ground, 2801-ft. above sea level.

Latitude 43° 22' 25"
Longitude 92° 50' 00"

Transmitter: 3.5-mi. E of St. Ansgar, IA.

Satellite Earth Stations: Scientific-Atlanta, 7.5-meter; Scientific-Atlanta, 4.5-meter; Scientific-Atlanta, 3.9-meter; Scientific-Atlanta, 3.7-meter; DX Antenna, Harris, W/A-Corn, Scientific-Atlanta receivers.

News Service: AP.

Ownership: Spartan Radiocasting Inc. (Group Owner).

Began Operation: May 15, 1954. Sale to Daily Telegraph Printing Co. by Lee Enterprises approved by FCC April 22, 1980 (Television Digest, Vol. 20:1). Sale to present owner approved by FCC June 12, 1984 (Vol. 24:15).

Represented (sales): Katz Continental Television.

Represented (legal): Covington & Burling.

Represented (engineering): A. D. Ring, P. C.

Personnel:

- John Shine, General Manager.
- Dave Presler, General Sales Manager.
- Steve Martinson, Local & Regional Sales Manager.
- Doug Merbach, News Director.
- Jerome Risting, Program Director.
- Kip Ireland, Promotion Manager.
- Dale Byre, Chief Engineer.
- Karen Bird, Business Manager.

Highest 30 Sec. Rate: \$500.

NETWORK BASE HOURLY RATE: \$615.

City of License: Mason City. ADI: Rochester, MN-Mason City, IA-Austin, MN. Rank: 148.

Total Households: ©MSI Consumer Market Data as of 1/1/93. TV Homes, TV% and Circulation ©1993 Arbitron. County coverage based on Arbitron study.

Net Weekly Circulation	State County	Total Households	TV Households Households	%
50% & Over	IOWA			
	Cerro Gordo	19,100	18,900	99
	Chickasaw	5,000	4,900	98
	Floyd	6,700	6,600	98
	Franklin	4,500	4,500	100
	Hancock	4,900	4,800	98
	Howard	3,800	3,700	97
	Kossuth	7,100	7,000	99
	Mitchell	4,200	4,200	100
	Winnebago	4,700	4,700	100
	Worth	3,200	3,200	100
	MINNESOTA			
	Dodge	5,600	5,500	98
	Fillmore	7,800	7,700	99
	Freeborn	13,000	12,900	99
	Mower	14,800	14,700	99



KIMT BMPCT-7648 Granted 8/31/76 © American Map Corp., No. 14244

Net Weekly Circulation	State County	Total Households	TV Households Households	%
50% & Over	Olmsted	41,600	41,300	99
	IOWA			
Between 25-49%	Butler	6,000	5,900	98
	Humboldt	4,300	4,200	98
	Winnesiek	7,300	7,200	99
	Wright	5,800	5,800	100
	MINNESOTA			
	Faribault	6,600	6,500	98
Between 5-24%	IOWA			
	Bremer	8,300	8,200	99
	Buchanan	7,500	7,400	99
	Emmet	4,400	4,300	98
	Fayette	8,300	8,200	99
	Grundy	4,700	4,700	100
	MINNESOTA			
	Houston	7,000	6,900	99
Martin	8,900	8,800	99	
Steele	11,400	11,300	99	
Wabasha	7,300	7,200	99	
Waseca	6,700	6,600	99	
Winona	17,000	16,800	99	
Station Totals		267,500	264,600	99
Net Weekly Circulation (1993)				132,300
Average Daily Circulation (1993)				76,100

NEED BROADCAST TV OR CABLE TV DATA FROM THE FACTBOOK ON TAPE OR DISKETTE? NEED CUSTOMIZED REPORTS?

Call Warren Publishing's Market Research & Data Sales Dept. **202-872-9200**

Iowa—Ottumwa-Kirkville, MO

KTVO

Ch. 3

Network Service: ABC.

Licensee: Federal Bcstg. Co., 1533 N. Woodward Ave., Suite 240, Bloomfield Hills, MI 48304.

Studio: Highway 63 N, Kirkville, MO 63501.

Mailing Address: Box 949, Kirkville, MO 63501.

Telephones: 816-627-3333; 515-682-3333. TWX: 910-777-7950.

Fax: 816-627-1885.

Technical Facilities: Channel No. 3 (60-66 MHz). Authorized power: 100-kw visual, 10-kw aural. Antenna: 1101-ft. above av. terrain, 1050-ft. above ground, 1963-ft. above sea level.

Latitude 40° 31' 47"
Longitude 92° 26' 29"

Transmitter: 4.5-mi. E of Lancaster on Hwy. 136.

News Service: AP.

Ownership: Federal Broadcasting Co. (Group Owner).

Began Operation: November 21, 1955. Sale to Gillett Group Inc. by Post Corp. approved by FCC June 19, 1984. Sale to Post by James J. Conroy & Raymond E. Russell approved Jan. 6, 1964 by FCC (Television Digest, Vol. 4:2). Sale to present owner by Gillett Group Inc. approved by FCC July 17, 1987 (Vol. 27:20).

Represented (sales): Katz Continental Television; Canadian Communications Co.

Represented (legal): Hogan & Hartson.

Represented (engineering): Cohen, Dippell & Everist, P.C.

Personnel:

- Robert A. Kizer, Vice President & General Manager.
- Bill Ferrell, General Sales Manager.
- Merle Snyder, National Sales Manager.
- John Wise, Chief Engineer.
- Pam Small, Promotion Director.
- Kay Sandner, Business Manager.

Highest 30 Sec. Rate: \$750.

NETWORK BASE HOURLY RATE: \$667.

City of License: Kirkville, MO. A01: Ottumwa, IA-Kirkville, MO. Rank: 200.

Total Households: ©MSI Consumer Market Data as of 1/1/93. TV Homes, TV% and Circulation ©1993 Arbitron. County coverage based on Arbitron study.

Net Weekly Circulation	State County	Total Households	TV Households	%
50% & Over	IOWA			
	Appanoose	5,600	5,500	98
	Davis	3,100	3,100	100
	Jefferson	6,500	6,400	98
	Lee	14,800	14,700	99
	Van Buren	3,000	3,000	100
	Wapello	14,300	14,200	99
	ILLINOIS			
	Adams	25,400	25,100	99
	MISSOURI			
	Adair	8,900	8,800	99
	Clark	2,800	2,800	100
	Knox	1,800	1,800	100
	Linn	5,700	5,600	98



KTVO BPCT-89067KJ Granted 4/11/91 © American Map Corp., No. 14244

Net Weekly Circulation	State County	Total Households	TV Households	%
50% & Over	MA			
	Macon	6,100	6,000	98
	Mercer	1,500	1,500	100
	Putnam	2,100	2,100	100
	Schuyler	1,700	1,700	100
	Scotland	2,000	2,000	100
	Sullivan	2,600	2,600	100
Between 25-49%	IOWA			
	Henry	7,200	7,100	99
	Monroe	3,200	3,200	100
MISSOURI	Lewis	3,600	3,500	97
	Between 5-24%	IOWA		
Keokuk		4,500	4,400	98
Mahaska		8,400	8,300	99
Wayne		2,900	2,800	97
ILLINOIS				
Brown		2,100	2,100	100
Hancock		8,300	8,200	99
Pike	7,000	6,900	99	
MISSOURI	Grundy	4,300	4,200	98
	Harrison	3,500	3,400	97
	Marion	10,700	10,600	99
	Monroe	3,500	3,500	100
	Pike	6,100	6,000	98
	Ralls	3,200	3,200	100
Station Totals		189,200	187,100	99
Net Weekly Circulation (1993)				95,800
Average Daily Circulation (1993)				51,500

Iowa—Ottumwa

KYOU-TV

Ch. 15

Network Service: Fox.

Licensee: Public Interest Broadcast Group Inc., 820 W. 2nd St., Ottumwa, IA 52501.

Studio: 820 W. 2nd St., Ottumwa, IA 52501.

Telephone: 515-684-5415. Fax: 515-682-5173.

Technical Facilities: Channel No. 15 (476-482 MHz). Authorized power: 2213-kw max. visual, 221.3-kw max. aural. Antenna: 1190-ft. above av. terrain, 1161-ft. above ground, 1911-ft. above sea level.

Latitude 41° 11' 42"
Longitude 91° 57' 15"

Transmitter: 1.3-mi. NNE of State Hwys. 1 & 78 in Richland Twp.

Satellite Earth Stations: KLM, 4.8-meter C-band; KLM, 3.9-meter C-band; AFC Ku-band; ADM Ku & C-band; General Instrument, KLM, M/A-Com receivers.

Ownership: Public Interest Broadcast Group Inc.

Began Operation: June 2, 1986. Left air 1986; resumed operation June 29, 1987.

Personnel:

- Dirk Engstrom, President & General Manager.
- Sheri Locke-Ward, General Sales Manager.
- Nancy Rutledge, Business Manager.
- Phil Benjamin, Chief Engineer.
- Jim Cagwin, Production Manager.
- Jennifer Leitman, Promotion Director.

Rates: On request.

City of License: Ottumwa. ADI: Ottumwa, IA-Kirksville, MO. Rank: 200.

Total Households: ©MSI Consumer Market Data as of 1/1/93. TV Homes, TV% and Circulation ©1993 Arbitron. County coverage based on Arbitron study.

Net Weekly Circulation	State County	Total Households	TV Households	%
50% & Over	IOWA			
	Davis	3,100	3,100	100
	Jefferson	6,500	6,400	98
	Wapello	14,300	14,200	99
Between 25-49%	IOWA			
	Appanoose	5,600	5,500	98
	Keokuk	4,500	4,400	98
	Van Buren	3,000	3,000	100
	Washington	7,600	7,500	99



KYOU-TV BPCT-910628KH Granted 1/31/92 © American Map Corp., No. 14244

Net Weekly Circulation	State County	Total Households	TV Households	%
Between 25-49%	MISSOURI Adair	8,900	8,800	99
	IOWA Henry	7,200	7,100	99
Between 5-24%	Mahaska	8,400	8,300	99
	MISSOURI Putnam	2,100	2,100	100
	Schuyler	1,700	1,700	100
	Scotland	2,000	2,000	100
	Sullivan	2,600	2,600	100
	Station Totals		77,500	76,700
Net Weekly Circulation (1993)				31,000
Average Daily Circulation (1993)				13,200

Iowa—Sioux City

KMEG

Ch. 14

Network Service: CBS.

Licensee: Maine Radio & Television Co., One Congress Square, Portland, ME 04101.

Studio: 700 Floyd Blvd., Sioux City, IA 51102.

Mailing Address: Box 657, Sioux City, IA 51102.

Telephone: 712-277-3554. Fax: 712-277-4732.

Technical Facilities: Channel No. 14 (470-476 MHz). Authorized power: 1000-kw max. & 380-kw horizontal visual, 200-kw max. & 75.9-kw horizontal aural. Antenna: 1152-ft. above av. terrain, 1000-ft. above ground, 2420-ft. above sea level.

Latitude 42° 30' 53"
Longitude 96° 18' 14"

Transmitter: Rural Rte. 2, 1-mi. E of city limits.

Satellite Earth Stations: Scientific-Atlanta, 7-meter; Comtech, 5-meter; Prodelin, 4.5-meter; Microwave Assoc., Pinzone, Scientific-Atlanta receivers.

Ownership: Maine Broadcasting System (Group Owner).

Began Operation: September 5, 1967. Sale to present owner by Gillett Communications Group approved by FCC Sept. 23, 1986. Sale to Gillett by Fetzer Communications approved by FCC Oct. 29, 1985. Sale to Fetzer by Medallion Bcstrs. (Robert B. Donovan, Edgar F. Pechacek, et al.) approved by FCC Aug. 13, 1969 (Television Digest, Vol. 9:33).

Represented (sales): Blair Television.

Represented (legal): Wilkinson, Barker, Knauer & Quinn.

Personnel:

- Bruce Lewis, General Manager.
- Dick Herr, Chief Engineer.
- Fritz Miller, Promotion Manager.
- Greg Funk, Business Manager.
- Dianne Ehrhardt, Community Service Director.

Highest 30 Sec. Rate: \$220.

NETWORK BASE HOURLY RATE: \$200.

City of License: Sioux City. ADI: Sioux City. Rank: 140.

Total Households: ©MSI Consumer Market Data as of 1/1/93. TV Homes, TV% and Circulation ©1993 Arbitron. County coverage based on Arbitron study.

Net Weekly Circulation	State County	Total Households	TV Households	%
50% & Over	IOWA			
	Buena Vista	7,500	7,400	99
	Cherokee	5,400	5,300	98
	Clay	7,000	6,900	99
	Ida	3,200	3,200	100
	Monona	4,000	4,000	100
	Plymouth	8,500	8,400	99
	Sioux	10,000	9,800	98
	Woodbury	37,300	37,000	99
	NEBRASKA			
	Cedar	3,600	3,600	100
	Dakota	6,000	6,000	100
	Dixon	2,300	2,300	100
	Thurston	2,300	2,300	100
Wayne	3,300	3,300	100	



KMEG BPCT-3871 Granted 2/13/67 © American Map Corp., No. 14244

Net Weekly Circulation	State County	Total Households	TV Households	%
50% & Over	SOUTH DAKOTA			
	Union	4,000	4,000	100
	IOWA			
	Dickinson	6,300	6,200	98
	Emmet	4,400	4,300	98
Between 25-49%	Lyon	4,300	4,200	98
	O'Brien	5,900	5,900	100
	Sac	4,900	4,800	98
	SOUTH DAKOTA			
	Clay	4,400	4,400	100
Yankton	7,100	7,000	99	
Between 5-24%	IOWA			
	Calhoun	4,600	4,600	100
	Crawford	6,400	6,300	98
	Osceola	2,800	2,800	100
	Palo Alto	4,000	3,900	98
	Pocahontas	3,800	3,800	100
	NEBRASKA			
	Burt	3,100	3,100	100
	Cuming	3,800	3,800	100
	Madison	12,500	12,300	98
	Pierce	2,900	2,900	100
	Stanton	2,200	2,200	100
SOUTH DAKOTA				
Lincoln	5,600	5,500	98	
Station Totals		193,400	191,500	99
Net Weekly Circulation (1993)				99,900
Average Daily Circulation (1993)				51,800

Iowa—Sioux City

KTIV
Ch. 4

Network Service: NBC.

Licensee: The New Jersey Herald Inc., 3135 Floyd Blvd., Sioux City, IA 51105.

Studio: 3135 Floyd Blvd., Sioux City, IA 51105.

Telephone: 712-239-4100. Fax: 712-239-2621.

Technical Facilities: Channel No. 4 (66-72 MHz). Authorized power: 100-kw visual, 20-kw aural. Antenna: 1915-ft. above av. terrain, 2000-ft. above ground, 3368-ft. above sea level.

Latitude 42° 35' 12.39"
Longitude 96° 13' 56.98"

Transmitter: 4-mi. E, 0.75-mi. N of James, IA.

Multichannel TV Sound: Stereo only.

Satellite Earth Stations: ADM, 6.2-meter C-band; AFC, 3-meter Ku-band; Avcom, Harris, M/A-Com receivers.

News Service: NBC.

Ownership: Quincy Broadcasting Co., (Group Owner).

Began Operation: October 9, 1954. Sale to Quincy Newspapers Inc. by American Family Corp. approved by FCC Nov. 17, 1989 (Television Digest, Vol. 29:35). Merger of Black Hawk Bcstg. with American Family Corp. approved by FCC Sept. 17, 1980. Sale by Perkins Bros. Co. approved March 28, 1974. Sale of 50%, giving Perkins Bros. 100% control, approved May 26, 1965 (Vol. 5:24).

Represented (sales): Petry Television Inc.

Represented (legal): Wilkinson, Barker, Knauer & Quinn.

Personnel:

- William F. Turner, Vice President & General Manager.
- Kim Cleaver, General Sales Manager.
- Adrian Wisner, Local Sales Manager.
- Dave Madsen, Program Director.
- Scot Krayenhagen, Chief Engineer.
- Dave Nixon, News Director.
- Jerry L. Johnson, Promotion Director.
- Kathy Clayton, Business Manager.

Highest 30 Sec. Rate: \$600.

City of License: Sioux City. ADI: Sioux City. Rank: 140.

Total Households: ©MSI Consumer Market Data as of 1/1/93. TV Homes, TV% and Circulation ©1993 Arbitron. County coverage based on Arbitron study.

Net Weekly Circulation	State County	Total Households	TV Households	%
50% & Over	IOWA			
	Buena Vista	7,500	7,400	99
	Cherokee	5,400	5,300	98
	Clay	7,000	6,900	99
	Crawford	6,400	6,300	98
	Dickinson	6,300	6,200	98
	Emmet	4,400	4,300	98
	Ida	3,200	3,200	100
	Lyon	4,300	4,200	98
	Monona	4,000	4,000	100
	O'Brien	5,900	5,900	100
	Osceola	2,800	2,800	100
	Palo Alto	4,000	3,900	98
	Plymouth	8,500	8,400	99
	Pocahontas	3,800	3,800	100
	Sac	4,900	4,800	98
	Sioux	10,000	9,800	98
	Woodbury	37,300	37,000	99
	MINNESOTA			
Nobles	7,500	7,400	99	



KTIV BPCT-3127 Granted 1/19/65 © American Map Corp., No. 14244

Net Weekly Circulation	State County	Total Households	TV Households	%
50% & Over	NEBRASKA			
	Cedar	3,600	3,600	100
	Cuming	3,800	3,800	100
	Dakota	6,000	6,000	100
	Dixon	2,300	2,300	100
	Holt	4,600	4,500	98
	Knox	3,800	3,700	97
	Madison	12,500	12,300	98
	Pierce	2,900	2,900	100
	Stanton	2,200	2,200	100
	Thurston	2,300	2,300	100
	Wayne	3,300	3,300	100
	SOUTH DAKOTA			
	Clay	4,400	4,400	100
Union	4,000	4,000	100	
Yankton	7,100	7,000	99	
Between 25-49%	MINNESOTA			
	Rock	3,600	3,600	100
Between 5-24%	NEBRASKA			
	Antelope	3,000	2,900	97
Station Totals	IOWA			
	Calhoun	4,600	4,600	100
	Carroll	8,000	7,900	99
	Harrison	5,600	5,500	98
	NEBRASKA			
	Burt	3,100	3,100	100
	Washington	6,200	6,200	100
	SOUTH DAKOTA			
	Bon Homme	2,600	2,500	96
	Lincoln	5,600	5,500	98
Turner	3,300	3,300	100	
Net Weekly Circulation (1993)		241,600	239,000	99
Average Daily Circulation (1993)				166,300
				105,100

Iowa

**KCCI-TV, Des Moines
(Arbitron Data Continued)**

Net Weekly Circulation	State County	Total Households	TV Households	%
Between 25-49%	IOWA			
	Kossuth	7,100	7,000	99
	Palo Alto	4,000	3,900	98
	Tama	6,700	6,600	99
	MISSOURI			
	Harrison	3,500	3,400	97
Between 5-24%	Putnam	2,100	2,100	100
	Worth	1,000	1,000	100
	IOWA			
	Butler	6,000	5,900	98
	Emmet	4,400	4,300	98
	Iowa	5,700	5,600	98
	Jefferson	6,500	6,400	98
	Montgomery	4,900	4,800	98
	Page	6,600	6,500	98
	Shelby	5,000	5,000	100
MISSOURI				
Sullivan	2,600	2,600	100	

**KCAU-TV, Sioux City
(Arbitron Data Continued)**


Net Weekly Circulation	State County	Total Households	TV Households	%
Between 5-24%	NEBRASKA			
	Colfax	3,500	3,400	97
	Washington	6,200	6,200	100
	SOUTH DAKOTA			
	Bon Homme	2,600	2,500	96
	Hutchinson	3,200	3,100	97

**WHO-TV, Des Moines
(Arbitron Data Continued)**

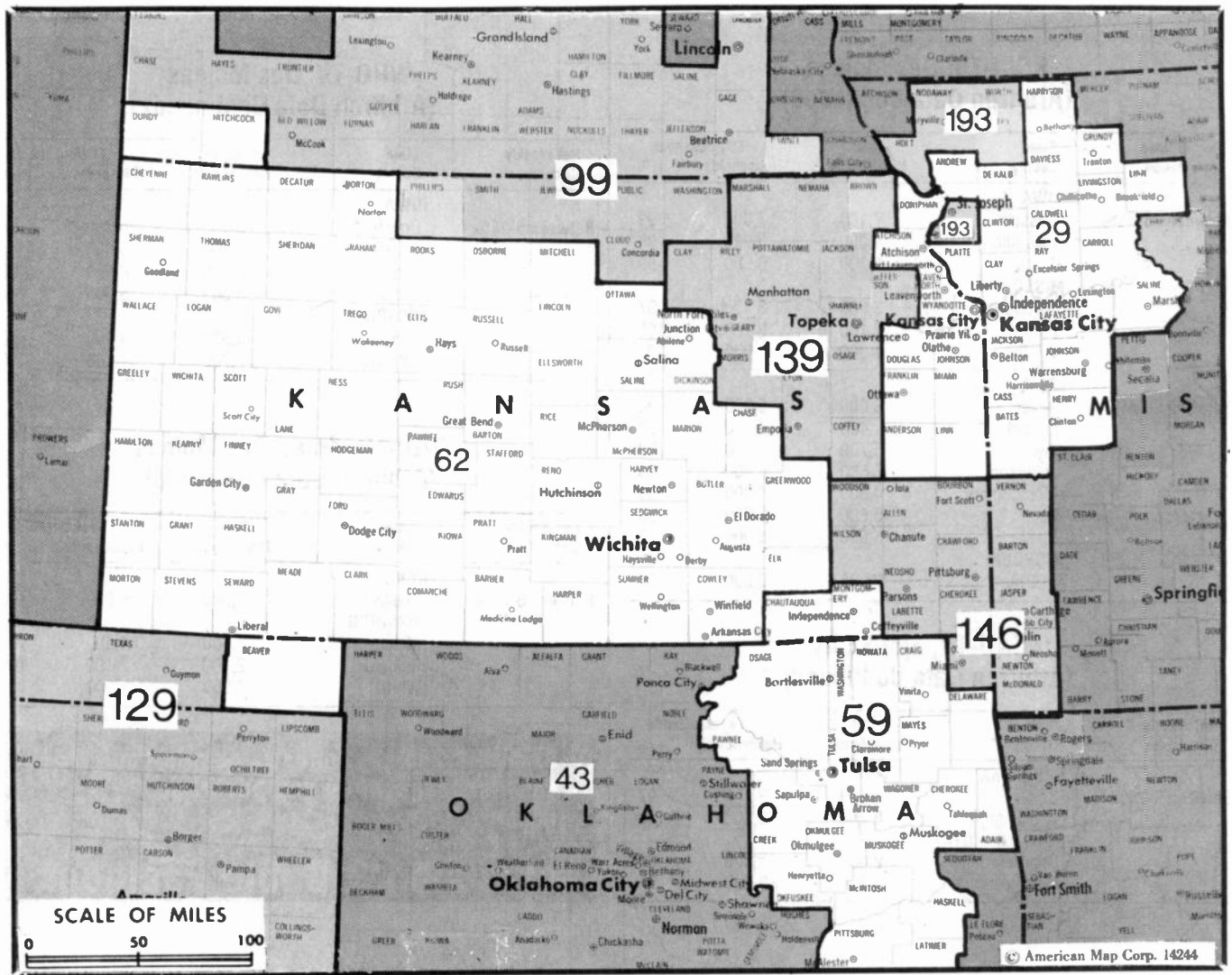
Net Weekly Circulation	State County	Total Households	TV Households	%
Between 5-24%	IOWA			
	Crawford	6,400	6,300	98
	Iowa	5,700	5,600	98
	Page	6,600	6,500	98
	Shelby	5,000	5,000	100
	MISSOURI			
	Harrison	3,500	3,400	97
	Schuyler	1,700	1,700	100

**WOI-TV, Ames-Des Moines
(Arbitron Data Continued)**

Net Weekly Circulation	State County	Total Households	TV Households	%
Between 5-24%	IOWA			
	Shelby	5,000	5,000	100
	MISSOURI			
	Mercer	1,500	1,500	100
	Putnam	2,100	2,100	100
	Worth	1,000	1,000	100

Some 23,705 key industry people can  see your message when you advertise in the...

Television & Cable Factbook



Market	Arbitron AOI TV Households	Rank	Market Area Commercial TV Stations
Kansas City, MO	780,700	29	KCTV (5), KMBC-TV (9), KMCI (38), KSHB-TV (41), KSMO-TV (62), KYFC (50), WDAF-TV (4)
Oklahoma City, OK	577,500	43	KFOR-TV (4), KOCB (34), KOCO-TV (5), KOKH-TV (25), KSBI (52), KTBO-TV (14), KWTV (9)
Tulsa, OK	460,200	59	KDOR (17), KJRH (2), KOKI-TV (23), KOTV (6), KTFO (41), KTUL (8), KWHB (47)
Wichita-Hutchinson, KS	430,200	62	KAAS-TV (18), KAKE-TV (10), KBSD-TV (6), KBSH-TV (7), KBSL-TV (10), KLBY (4), KSAS-TV (24), KSNC (2), KSNG (11), KSNK (8), KSNW (3), KUPK-TV (13), KWCH-TV (12)
Lincoln-Hastings-Kearney, NE	245,400	99	KCAN (8), KGIN (11), KHAS-TV (5), KHGI-TV (13), KOLN (10), KSNB-TV (4), KWNW-TV (6)
Amarillo, TX	168,900	129	KAMR-TV (4), KCIT (14), KFDA-TV (10), KVH-TV (12), KVII-TV (7)
Topeka, KS	155,500	139	KSNT (27), KTKA-TV (49), WIBW-TV (13)
Joplin, MO-Pittsburg, KS	139,100	146	KKFT (20), KOAM-TV (7), KODE-TV (12), KSNF (16)
St. Joseph, MO	44,900	193	KQTV (2), KTAJ (16)

State Cross Reference List
Communities that receive programs of stations that are located elsewhere.

KWCH-TV, Hutchinson	See Wichita, KS
KSNK, Oberlin	See McCook, NE
KODE-TV, Pittsburg	See Joplin, MO
KSNF, Pittsburg	See Joplin, MO

Kansas Station Totals as of November 1, 1993

	VHF	UHF	TOTAL
Commercial Television Stations	12	6	18
Educational Television Stations	4	0	4
	16	6	22

Kansas—Colby

KLBY

Ch. 4

(Satellite of KAKE-TV, Wichita, KS)

Network Service: ABC.

Licensee: Chronicle Bcstg. Co., 1001 Van Ness Ave., San Francisco, CA 94109.

Studio: 900 S. Range, Colby, KS 67701.

Telephone: 913-462-8644. Fax: 913-462-3522.

Technical Facilities: Channel No. 4 (66-72 MHz). Authorized power: 100-kw visual, 10-kw aural. Antenna: 748-ft. above av. terrain, 770-ft. above ground, 4190-ft. above sea level.

Latitude 39° 15' 25"

Longitude 101° 21' 10"

Transmitter: 7.2-mi. SSE of Brewster.

Satellite Earth Station: AFC, 3.7-meter Ku-band; M/A-Com receivers.

News Service: AP.

Ownership: Chronicle Broadcasting Co. (Group Owner).

Began Operation: September 4, 1984. Sale to Smoky Hills Public Television Corp. approved by FCC March 5, 1986, but not consummated. Sale to present owner by Sheraton Colby Convention Inc. approved by FCC Oct. 10, 1986. Station returned to air Feb. 11, 1987.

Represented (sales): Petry Television Inc.

Represented (legal): Covington & Burling.

Represented (engineering): A. D. Ring, P.C.

Personnel:

Deb Schwanke, Station Manager.

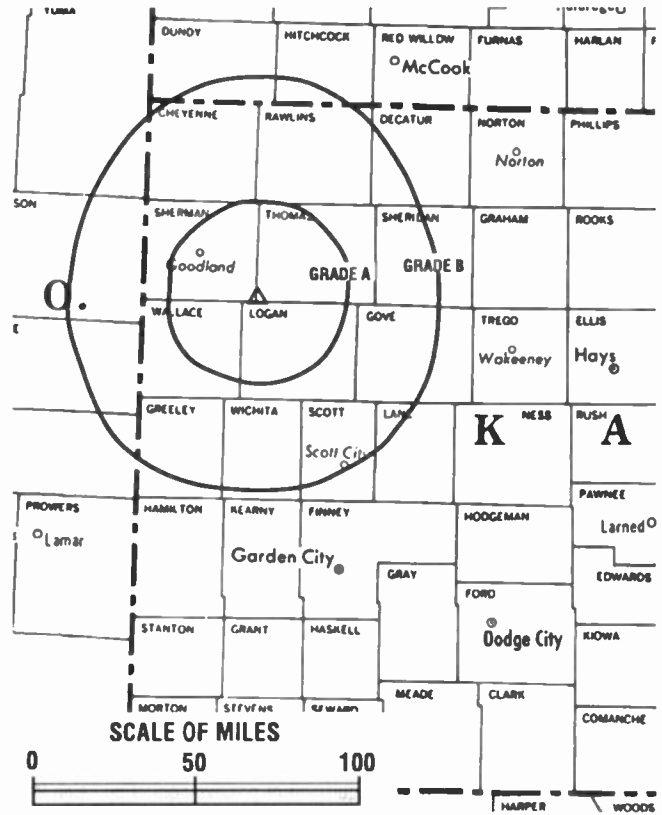
Bernard Schmid, Chief Engineer.

Highest 30 Sec. Rate: \$200.

City of License: Colby. ADI: Wichita-Hutchinson. Rank: 62.

Total Households: ©MSI Consumer Market Data as of 1/1/93. TV Homes, TV% and Circulation ©1993 Arbitron. County coverage based on Arbitron study.

Net Weekly Circulation	State County	Total Households	TV Households	%
50% & Over	KANSAS			
	Cheyenne	1,400	1,400	100
	Gove	1,300	1,300	100
	Logan	1,200	1,200	100
	Rawlins	1,400	1,400	100
	Sheridan	1,200	1,200	100
	Sherman	2,700	2,700	100
	Thomas	3,100	3,000	97



KLBY BPCT-821008KO Granted 2/9/83 © American Map Corp., No. 14244

Net Weekly Circulation	State County	Total Households	TV Households	%
50% & Over	Wallace	700	700	100
Between 25-49%	COLORADO			
	Kit Carson	2,800	2,700	96
	KANSAS			
	Decatur	1,600	1,600	100
	Trego	1,500	1,500	100
Between 5-24%	COLORADO			
	Cheyenne	900	900	100
	KANSAS			
	Lane	1,000	1,000	100
	Scott	2,000	2,000	100
	Wichita	1,000	1,000	100
Station Totals		23,800	23,600	99
Net Weekly Circulation (1993)				12,100
Average Daily Circulation (1993)				6,100

Kansas—Ensign

KBSD-TV

Ch. 6

(Operates in affiliation with KWCH-TV, Hutchinson-Wichita, KS)

Network Service: CBS.

Licensee: KBS License Ltd. Partnership, 211 Townsend, Birmingham, MI 48009.

Studio: Airport Terminal, Dodge City, KS 67801.

Mailing Address: Box 157, Dodge City, KS 67801.

Telephone: 316-227-3121. Fax: 316-225-1675.

Technical Facilities: Channel No. 6 (82-88 MHz). Authorized power: 100-kw visual, 10-kw aural. Antenna: 717-ft. above av. terrain, 683-ft. above ground, 3473-ft. above sea level.

Latitude 37° 38' 26"
Longitude 100° 20' 33"

Transmitter: State Hwy. 23, 20-mi. SW of Dodge City.

Multichannel TV Sound: Stereo only.

Satellite Earth Stations: Scientific-Atlanta, 4.6-meter C-band; AFC, 3.66-meter Ku-band; M/A-Com, Scientific-Atlanta receivers.

News Service: AP.

Ownership: Smith Broadcasting Group Inc. (Group Owner).

Began Operation: July 24, 1957. Acquisition of positive control by Leigh Warner approved by FCC Dec. 16, 1969. Transfer of control to Kansas Bcstg. System approved by FCC May 19, 1988. Sale to Smith Broadcasting Group Inc. approved Oct. 12, 1988.

Represented (sales): TeleRep Inc.

Represented (legal): Hogan & Hartson.

Personnel:

Gayle Kiger, Station Manager.

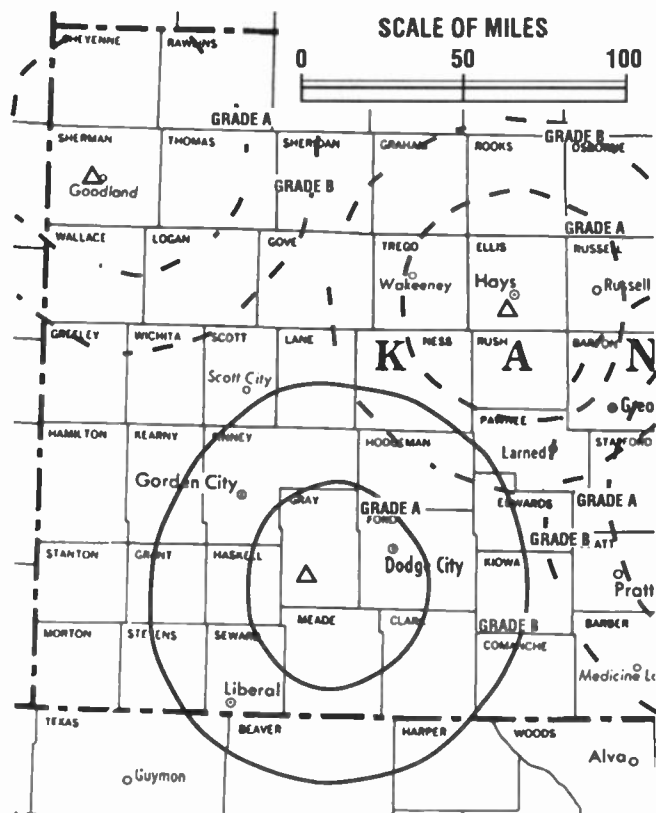
Highest 30 Sec. Rate: \$200.

NETWORK BASE HOURLY RATE: \$178.

City of License: Ensign. ADI: Wichita-Hutchinson. Rank: 62.

Total Households: ©MSI Consumer Market Data as of 1/1/93. TV Homes, TV% and Circulation ©1993 Arbitron. County coverage based on Arbitron study.

Net Weekly Circulation	State County	Total Households	TV Households	%
50% & Over	KANSAS			
	Clark	1,000	1,000	100
	Finney	11,200	11,100	99
	Ford	9,900	9,800	99
	Grant	2,400	2,400	100
	Gray	2,000	2,000	100
	Haskell	1,400	1,400	100
	Hodgeman	800	800	100
	Kearny	1,400	1,400	100
	Meade	1,600	1,600	100



KBSD-TV BPCT-3474 Granted 1/29/65 © American Map Corp., No. 14244

Net Weekly Circulation	State County	Total Households	TV Households	%
50% & Over	Scott	2,000	2,000	100
	Seward	6,600	6,500	98
	Stevens	1,900	1,900	100
	OKLAHOMA			
	Beaver	2,300	2,300	100
Between 25-49%	KANSAS			
	Comanche	900	900	100
	Edwards	1,600	1,600	100
	Hamilton	1,000	1,000	100
	Lane	1,000	1,000	100
	Stanton	800	800	100
Between 5-24%	KANSAS			
	Kiowa	1,400	1,400	100
	Morton	1,300	1,300	100
	Ness	1,700	1,700	100
	Pawnee	2,900	2,900	100
	OKLAHOMA			
	Harper	1,600	1,600	100
Woods	3,700	3,700	100	
Station Totals		62,400	62,100	100
Net Weekly Circulation (1993)				39,600
Average Daily Circulation (1993)				22,600

Kansas—Fort Scott

KKFT
Ch. 20

Network Service: None, independent.

Licensee: Family Bcstg. Co. Inc., 1404 5th Ave. SE, Altoona, IA 50009.

Studio: 1625 Scott St., Fort Scott, KS 66701.

Telephone: 515-967-6228.

Technical Facilities: Channel No. 20 (506-512 MHz). Authorized power: 5000-kw max. visual, 500-kw max. aural. Antenna: 765-ft. above av. terrain, 765-ft. above ground, 1685-ft. above sea level.

Latitude	37°	26'	36"
Longitude	94°	39'	31"

Requests modification of CP for change to 13-kw max. visual, 198-ft. above av. terrain, 148-ft. above ground, 1047-ft. above sea level, lat. 37° 49' 10", long. 98° 24' 40", transmitter to 1625 Scott St. BMPCT-921015KE.

Transmitter: Approx. 3-mi. NE of Pittsburg.

Multichannel TV Sound: Planned.

Ownership: Family Broadcasting Co. Inc.

Began Operation: October 16, 1992.

Personnel:

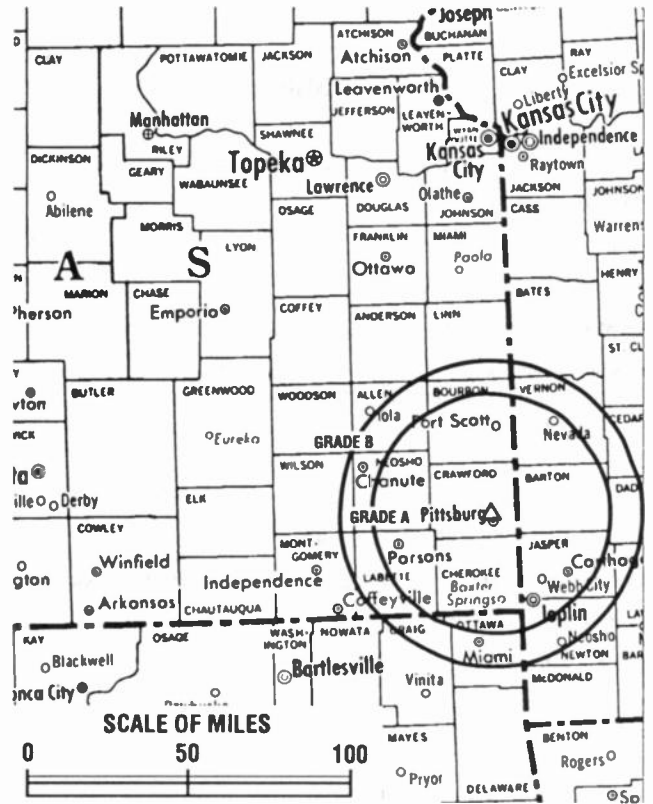
Jerry Montgomery, General Manager.

Donna Montgomery, Program Director & Business Manager.

Les White, Chief Engineer.

Rates: On request.

Arbitron Data: Not available.



KKFT BPCT-8703312K Granted 3/1/88 © American Map Corp., No. 14244

City of License: Fort Scott. ADI: Joplin, MO-Pittsburg, KS. Rank: 146.

Kansas—Garden City

KSNB

Ch. 11

(Satellite of KSNW, Wichita, KS)

Network Service: NBC.

Licensee: Wichita License Subsidiary Corp., 833 N. Main St., Wichita, KS 67203.

Studio: 204 Fulton, Garden City, KS 67846.

Telephone: 316-276-2311. **Fax:** 316-275-0576.

Technical Facilities: Channel No. 11 (198-204 MHz). Authorized power: 200-kw visual, 24.5-kw aural. Antenna: 800-ft. above av. terrain, 834-ft. above ground, 3711-ft. above sea level.

Latitude 37° 46' 40"
Longitude 100° 52' 08"

Transmitter: U.S. Hwy. 83, 12.6-mi. S of Garden City.

Satellite Earth Station: RCA Americom, 3.6-meter Ku-band; M/A-Com receivers.

News Services: AP, CNN, Conus, KSN.

Ownership: SJL Broadcast Management Corp. (Group Owner).

Began Operation: November 5, 1958. For sale to present owners, see KSNW, Wichita, KS.

Represented (sales): Katz Television.

Represented (legal): Latham & Watkins.

Personnel:

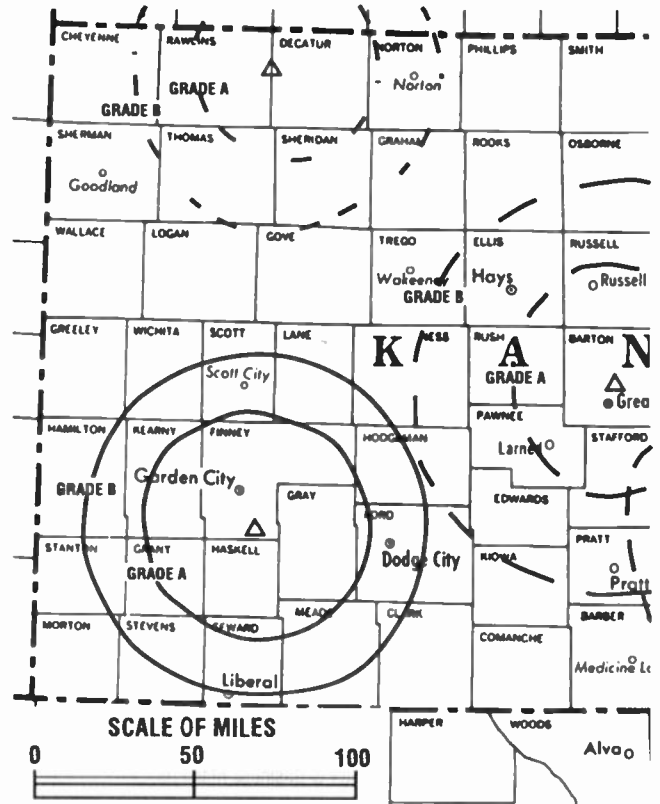
Sharolyn Mayfield, Station Manager.
Jim Bowers, Chief Engineer.

Rates: Offered as a bonus with KSNW, Wichita and its other satellites KSNB, Great Bend, KS and KSNK, McCook, NE.

City of License: Garden City. **ADI:** Wichita-Hutchinson. **Rank:** 62.

Total Households: ©MSI Consumer Market Data as of 1/1/93. TV Homes, TV% and Circulation ©1993 Arbitron. County coverage based on Arbitron study.

Net Weekly Circulation	State County	Total Households	TV Households	%
50% & Over	KANSAS			
	Clark	1,000	1,000	100
	Finney	11,200	11,100	99
	Ford	9,900	9,800	99
	Grant	2,400	2,400	100
	Gray	2,000	2,000	100
	Greeley	700	700	100
	Hamilton	1,000	1,000	100
	Haskell	1,400	1,400	100
	Hodgeman	800	800	100
	Kearny	1,400	1,400	100



KSNB BPCT-3371 Granted 8/20/64 © American Map Corp., No. 14244

Net Weekly Circulation	State County	Total Households	TV Households	%
50% & Over	Lane	1,000	1,000	100
	Meade	1,600	1,600	100
	Morton	1,300	1,300	100
	Scott	2,000	2,000	100
	Seward	6,600	6,500	98
	Stanton	800	800	100
	Stevens	1,900	1,900	100
	Wichita	1,000	1,000	100
Between 25-49%	KANSAS			
	Comanche	900	900	100
	Ness	1,700	1,700	100
Between 5-24%	OKLAHOMA			
	Beaver	2,300	2,300	100
Station Totals	KANSAS			
	Edwards	1,600	1,600	100
	Kiowa	1,400	1,400	100
Net Weekly Circulation (1993)		55,900	55,600	99
Average Daily Circulation (1993)				42,200
				25,200

Kansas—Garden City

KUPK-TV

Ch. 13

(Satellite of KAKE-TV, Wichita, KS)

Network Service: ABC.

Licensee: Chronicle Bcstg. Co., 1500 N. West St., Wichita, KS 67203.

Studio: See KAKE-TV, Wichita.

Telephone: 316-275-1560. Fax: 316-275-1572.

Technical Facilities: Channel No. 13 (210-216 MHz). Authorized power: 224-kw visual, 44.7-kw aural. Antenna: 870-ft. above av. terrain, 847-ft. above ground, 3687-ft. above sea level.

Latitude 37° 39' 01"
Longitude 100° 40' 06"

Transmitter: 8-mi. NW of Copeland, KS.

Satellite Earth Stations: AFC, 3.7-meter Ku-band; Luxor, 3.65-meter C-band; Luxor, M/A-Com receivers.

News Service: AP.

Ownership: Chronicle Broadcasting Co. (Group Owner).

Began Operation: October 28, 1964.

Represented (sales): Petry Television Inc.

Represented (legal): Covington & Burling.

Represented (engineering): A. D. Ring, P.C.

Personnel:

Bryce Baker, Sales Manager.

Paul Hinderliter, Chief Engineer.

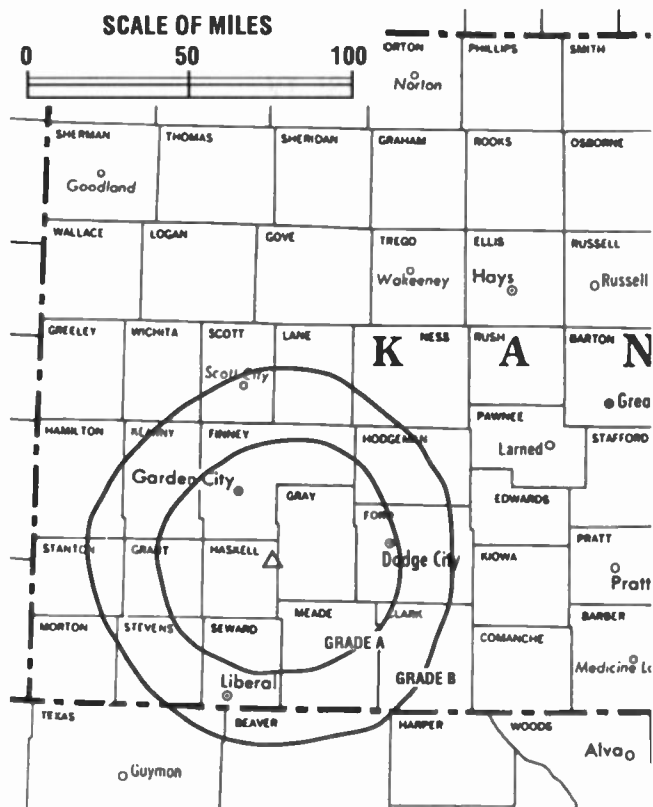
Highest 30 Sec. Rate: \$200.

Note: Combination rates with KAKE-TV, Wichita, KS also available.

City of License: Garden City. ADI: Wichita-Hutchinson. Rank: 62.

Total Households: ©MSI Consumer Market Data as of 1/1/93. TV Homes, TV% and Circulation ©1993 Arbitron. County coverage based on Arbitron study.

Net Weekly Circulation	State County	Total Households	TV Households	%
50% & Over	KANSAS			
	Clark	1,000	1,000	100
	Comanche	900	900	100
	Edwards	1,600	1,600	100
	Finney	11,200	11,100	99
	Ford	9,900	9,800	99
	Grant	2,400	2,400	100
	Gray	2,000	2,000	100
	Hamilton	1,000	1,000	100
	Haskell	1,400	1,400	100
	Hodgeman	800	800	100
	Kearny	1,400	1,400	100
	Lane	1,000	1,000	100
	Meade	1,600	1,600	100
	Scott	2,000	2,000	100
	Seward	6,600	6,500	98
Stanton	800	800	100	
Stevens	1,900	1,900	100	



KUPK-TV BMPCT-831216KF Granted 1/11/84 © American Map Corp., No. 14244

Net Weekly Circulation	State County	Total Households	TV Households	%
50% & Over	Wichita	1,000	1,000	100
	OKLAHOMA			
	Beaver	2,300	2,300	100
Between 25-49%	KANSAS			
	Morton	1,300	1,300	100
	Ness	1,700	1,700	100
Between 5-24%	KANSAS			
	Greeley	700	700	100
	Kiowa	1,400	1,400	100
	Pawnee	2,900	2,900	100
	Rush	1,600	1,600	100
	OKLAHOMA			
Harper	1,600	1,600	100	
Texas	6,100	6,000	98	
Station Totals		68,100	67,700	99
Net Weekly Circulation (1993)				42,200
Average Daily Circulation (1993)				22,600

Need Broadcast TV or Cable TV Mail Labels From the Factbook?

Call Warren Publishing Inc.'s
Market Research & Data Sales Dept.
202-872-9200

Kansas—Goodland

KBSL-TV

Ch. 10

(Satellite of KBSH-TV, Hays, KS)

Network Service: CBS.

Licensee: KBS License Ltd. Partnership, 211 Townsend, Birmingham, MI 48009.

Studio: See KBSH-TV, Hays.

Mailing Address: Box 569, Goodland, KS 67735.

Telephone: 913-899-2321. Fax: 913-899-3131.

Technical Facilities: Channel No. 10 (192-198 MHz). Authorized power: 316-kw visual, 56.2-kw aural. Antenna: 980-ft. above av. terrain, 976-ft. above ground, 4526-ft. above sea level.

Latitude	39°	28'	09"
Longitude	101°	33'	20"

Transmitter: 9-mi. N of Edson.

Ownership: Smith Broadcasting Group Inc. (Group Owner).

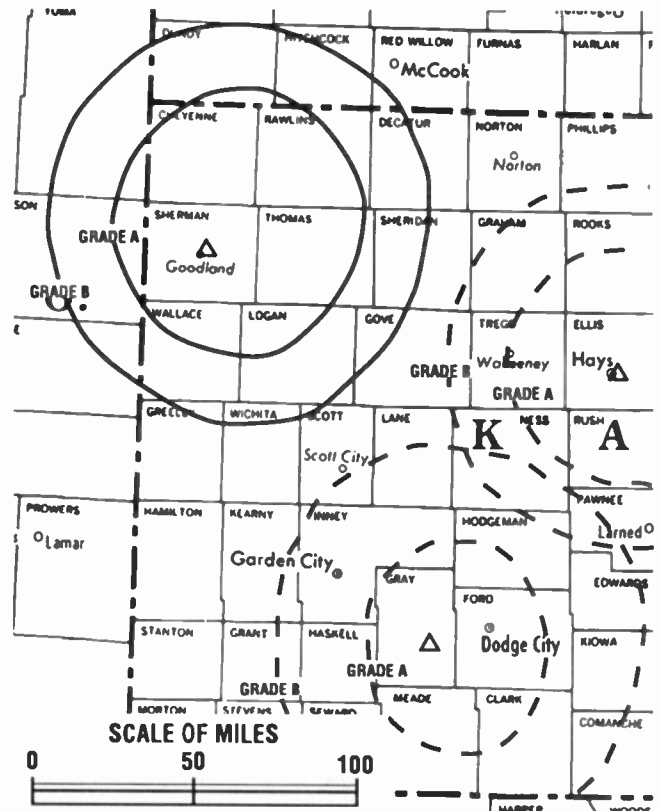
Began Operation: April 26, 1959. Test programming Sept. 11, 1958; full operation April 26, 1959. Leslie E. Whittemore group acquired station from James E. Blair (Television Digest, Vol. 15:16, 27). Max Jones took over station from Whittemore and associates following bankruptcy (Vol. 16:24). Transfer to Standard Electronics Corp. from Max Jones, trustee in bankruptcy, approved by FCC Nov. 2, 1960 (Vol. 16:39, 45). Sale to KAYS Inc. approved by FCC Aug. 1, 1962. Sale to Smith Broadcasting Group Inc. approved by Fcc Oct. 12, 1988.

Represented (sales): TeleRep Inc.

Represented (legal): Hogan & Hartson.

Personnel:

Bernie Brown, Station Manager.



KBSL-TV BPCT-5222 Granted 9/1/78 © American Map Corp., No. 14244

Rates: On request.

Arbitron Data: Included with KBSH-TV, Hays, KS.

City of License: Goodland. ADI: Wichita-Hutchinson. Rank: 62.

Kansas—Great Bend

KSNC

Ch. 2

(Satellite of KSNW, Wichita, KS)

Network Service: NBC.

Licensee: Wichita License Subsidiary Corp., 905 N. Main, Wichita, KS 67203.

Studio: See KSNW, Wichita.

Telephone: 316-793-7868.

Technical Facilities: Channel No. 2 (54-60 MHz). Authorized power: 100-kw visual, 17.8-kw aural. Antenna: 970-ft. above av. terrain, 1006-ft. above ground, 2875-ft. above sea level.

Latitude 38° 25' 54"
Longitude 98° 46' 24"

Transmitter: U.S. Hwy. 281, 4-mi. N of city limits.

Satellite Earth Station: RCA Americom, 3.6-meter Ku-band.

News Services: AP, CNN, Conus, KSN.

Ownership: SJL Broadcast Management Corp. (Group Owner).

Began Operation: November 28, 1954. Sale (with satellites KSNG, Garden City, KS and KSNK, McCook, NE) by Central Kansas Television Co. Inc. approved by FCC June 13, 1962 (Television Digest, Vol. 2:25). For sale to present owners, see KSNW, Wichita, KS.

Represented (sales): Katz Television.

Represented (legal): Latham & Watkins.

Represented (engineering): A. D. Ring, P.C.

Personnel:

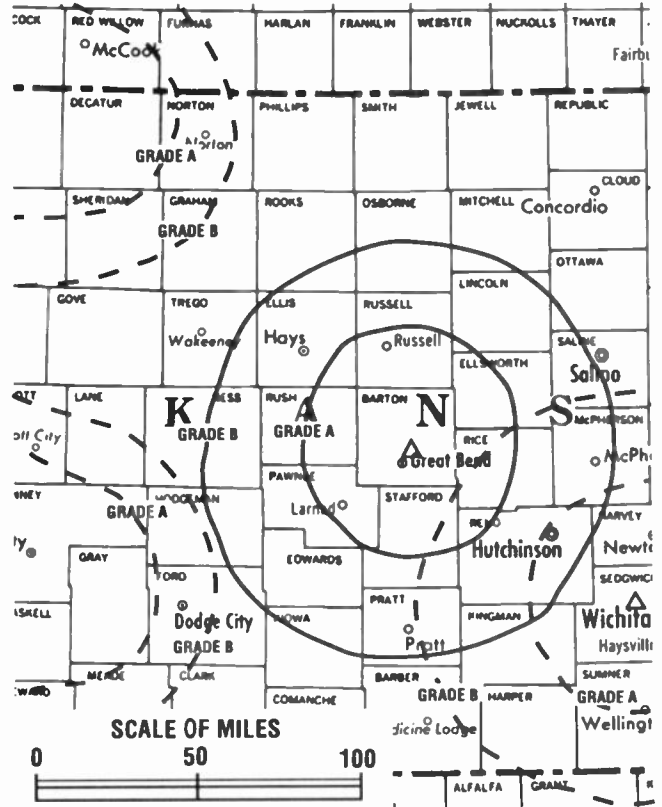
Mark Nichols, Station Manager.
James Bowers, Chief Engineer.
Tim McQuade, News Director.

Rates: On request.

City of License: Great Bend. ADI: Wichita-Hutchinson. Rank: 62.

Total Households: ©MSI Consumer Market Data as of 1/1/93. TV Homes, TV% and Circulation ©1993 Arbitron. County coverage based on Arbitron study.

Net Weekly Circulation	State County	Total Households	TV Households	%
50% & Over	KANSAS			
	Barton	11,100	11,000	99
	Edwards	1,600	1,600	100
	Ellis	10,000	9,900	99
	Ellsworth	2,500	2,500	100
	Kiowa	1,400	1,400	100
	Lincoln	1,500	1,500	100
	Mitchell	2,800	2,700	96
	Ness	1,700	1,700	100
	Osborne	2,000	2,000	100
Pawnee	2,900	2,900	100	



KSNC BPCT-1838 Granted 3/3/54 © American Map Corp., No. 14244

Net Weekly Circulation	State County	Total Households	TV Households	%
50% & Over	Rice	4,000	4,000	100
	Rush	1,600	1,600	100
	Russell	3,200	3,200	98
	Stafford	2,200	2,200	100
	Trego	1,500	1,500	100
Between 25-49%	KANSAS			
	Comanche	900	900	100
	Ottawa	2,300	2,200	96
Between 5-24%	KANSAS			
	Barber	2,200	2,200	100
	Ford	9,900	9,800	99
	Gove	1,300	1,300	100
	Hodgeman	800	800	100
	Jewell	1,700	1,600	97
	Pratt	3,900	3,900	100
	Rooks	2,400	2,400	100
Smith	2,100	2,100	100	
Station Totals		77,500	76,900	99
Net Weekly Circulation (1993)				39,600
Average Daily Circulation (1993)				24,300

Kansas—Hays

KBSH-TV

Ch. 7

(Operates satellite KBSL-TV, Goodland, KS)

Network Service: CBS.

Licensee: KBS License Ltd. Partnership, 211 Townsend, Birmingham, MI 48009.

Studio: 2300 Hall St., Hays, KS 67601.

Mailing Address: Box 817, Hays, KS 67601.

Telephone: 913-625-5277. Fax: 913-625-1161.

Technical Facilities: Channel No. 7 (174-180 MHz). Authorized power: 316-kw visual, 32.4-kw aural. Antenna: 710-ft. above av. terrain, 821-ft. above ground, 2840-ft. above sea level.

Latitude 38° 53' 05"
Longitude 99° 20' 15"

Transmitter: 2300 Hall St.

Satellite Earth Stations: ADM, 4.8-meter C-band; AFC, 3.6-meter Ku-band; M/A-Corn, Standard Communications receivers.

News Service: UPI.

Ownership: Smith Broadcasting Group Inc. (Group Owner).

Began Operation: September 2, 1958. Sale by Kansas Bcstg. System to Smith Broadcasting Group Inc. approved by FCC Oct. 12, 1988.

Represented (sales): TeleRep Inc.

Represented (legal): Hogan & Hartson.

Personnel:

Bernard Brown, Station Manager.
Dennis Massier, Director of Engineering.
Ed Zimmer, News Director.

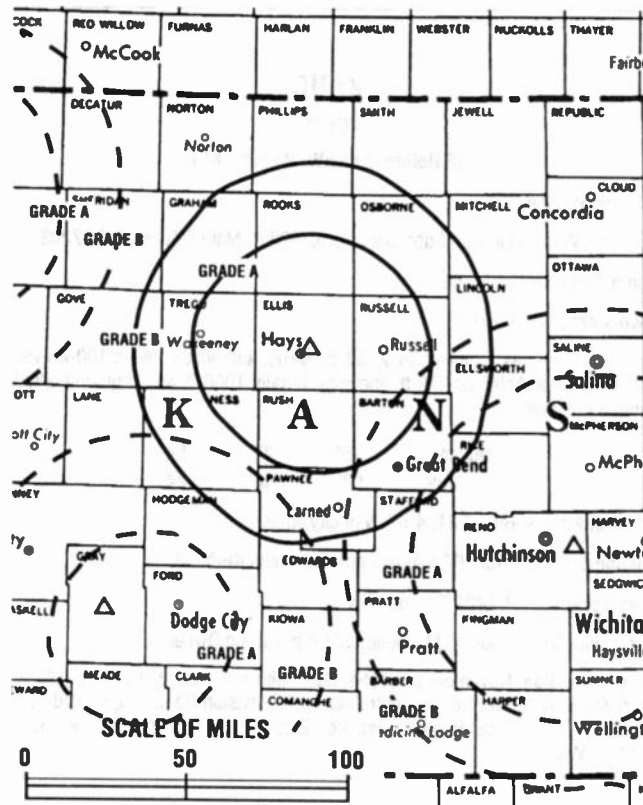
Rates: On request.

Arbitron Data: Figures include KBSL-TV, Goodland, KS.

City of License: Hays. ADI: Wichita-Hutchinson. Rank: 62.

Total Households: ©MSI Consumer Market Data as of 1/1/93. TV Homes, TV% and Circulation ©1993 Arbitron. County coverage based on Arbitron study.

Net Weekly Circulation	State County	Total Households	TV Households	%
50% & Over	COLORADO			
	Cheyenne	900	900	100
	Kit Carson	2,800	2,700	96
	KANSAS			
	Cheyenne	1,400	1,400	100
	Decatur	1,600	1,600	100
	Ellis	10,000	9,900	99
	Gove	1,300	1,300	100
	Graham	1,400	1,400	100
	Greeley	700	700	100
	Lane	1,000	1,000	100
	Logan	1,200	1,200	100
	Ness	1,700	1,700	100
	Norton	2,200	2,200	100
	Osborne	2,000	2,000	100
	Phillips	2,700	2,600	96
	Rawlins	1,400	1,400	100
	Rooks	2,400	2,400	100
	Rush	1,600	1,600	100
	Russell	3,200	3,200	98



KBSH-TV BPCT-4033 Granted 10/16/67 © American Map Corp., No. 14244

Net Weekly Circulation	State County	Total Households	TV Households	%
50% & Over	Scott	2,000	2,000	100
	Sheridan	1,200	1,200	100
	Sherman	2,700	2,700	100
	Thomas	3,100	3,000	97
	Trego	1,500	1,500	100
	Wallace	700	700	100
	Wichita	1,000	1,000	100
NEBRASKA	Chase	1,700	1,700	100
	Dundy	1,100	1,100	100
	Hayes	500	500	100
	Hitchcock	1,500	1,500	100
	COLORADO	Washington	1,900	1,800
Yuma		3,500	3,400	97
KANSAS		Lincoln	1,500	1,500
	Smith	2,100	2,100	100
	Between 5-24%	KANSAS		
Barton		11,100	11,000	99
Hodgeman		800	800	100
Jewell		1,700	1,600	97
Mitchell		2,800	2,700	96
Pawnee		2,900	2,900	100
NEBRASKA	Red Willow	4,700	4,600	98
	Station Totals	89,500	88,500	99
Net Weekly Circulation (1993)			49,900	
Average Daily Circulation (1993)			30,000	

Kansas—Lawrence

KMCI

Ch. 38

Network Service: None, independent.

Licensee: Miller Bcstg. Inc., Box 66, Baldwin City, KS 66006.

Studio: U.S. 56 at First St., Baldwin City, KS 66006.

Telephone: 913-594-3086. **Fax:** 913-594-3080.

Technical Facilities: Channel No. 38 (614-620 MHz). Authorized power: 4743.8-kw max. visual. Antenna: 1083-ft. above av. terrain, 1004-ft. above ground, 2018-ft. above sea level.

Latitude 38° 53' 46"

Longitude 95° 10' 29"

Transmitter: 5.77-mi. SE of Lawrence.

Satellite Earth Station: Comtech, 5-meter C-band.

Ownership: Miller Broadcasting Inc.

Began Operation: February 1, 1988.

Personnel:

Monte Miller, President & General Manager.

Doris Miller, Station Manager.

Christopher Miller, General Sales Manager.

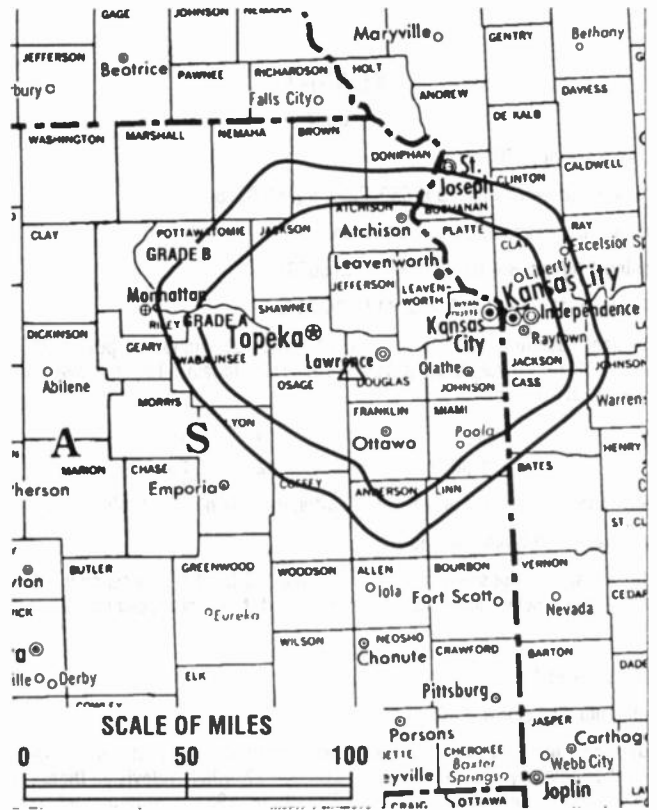
Quinn Miller, Production Manager.

Gary Krohe, Chief Engineer.

Rates: On request.

City of License: Lawrence. **ADI:** Kansas City. **Rank:** 29.

Total Households: ©MSI Consumer Market Data as of 1/1/93. TV Homes, TV% and Circulation ©1993 Arbitron. County coverage based on Arbitron study.



KMCI BMPCT-891228KF Granted 3/23/90 © American Map Corp., No. 14244

Net Weekly Circulation	State County	Total Households	TV Households	%
Between 5-24%	MISSOURI Caldwell	3,200	3,200	100
Station Totals		3,200	3,200	100
Net Weekly Circulation (1993)			3,900	
Average Daily Circulation (1993)			1,300	

Kansas—Pittsburg-Joplin, Missouri

KOAM-TV Ch. 7

Network Service: CBS.

Licensee: Scarecrow Inc., Box 659, Pittsburg, KS 66762.

Studio: Intersection of U.S. 69 & Lawton.

Mailing Address: Box 659, Pittsburg, KS 66762.

Telephone: 417-624-0233. Fax: 417-624-3115.

Technical Facilities: Channel No. 7 (174-180 MHz). Authorized power: 316-kw visual, 63.1-kw aural. Antenna: 1092-ft. above av. terrain, 1156-ft. above ground, 2046-ft. above sea level.

Latitude 37° 13' 15"
Longitude 94° 42' 25"

Transmitter: Intersection of U.S. 69 & Lawton Rd., 11-mi. S of Pittsburg, KS.

Multichannel TV Sound: Stereo only.

Satellite Earth Stations: Scientific-Atlanta, 7-meter C-band; RCA Americom, 4.6-meter Ku-band; Scientific-Atlanta, 4-meter C-band; M/A-Com, Scientific-Atlanta receivers.

News Service: AP.

Ownership: Scarecrow Holdings Inc.

Began Operation: December 5, 1953. Sale to Draper Communications by Mid-Continent Telecastings Inc. approved by FCC Sept. 27, 1984 (Television Digest, Vol. 24:34). FCC approved sale to KOAM TV Oct. 28, 1987. Sale to present owners approved May 28, 1993.

Represented (sales): Settel Inc.

Represented (legal): Latham & Watkins.

Personnel:

Richard B. Armfield, General Manager.
Danny Thomas, General Sales Manager.
Cathy Coomer, Program & Promotion Director.
Walter Ward, Chief Engineer.
Shirley Beer, News Director.
Debbie Auman, Business Manager.
Malcolm Hukriede, Local Sales Manager.

Highest 30 Sec. Rate: \$300.

NETWORK BASE HOURLY RATE: \$1566.

City of License: Pittsburg. ADI: Joplin, MO-Pittsburg, KS. Rank: 146.

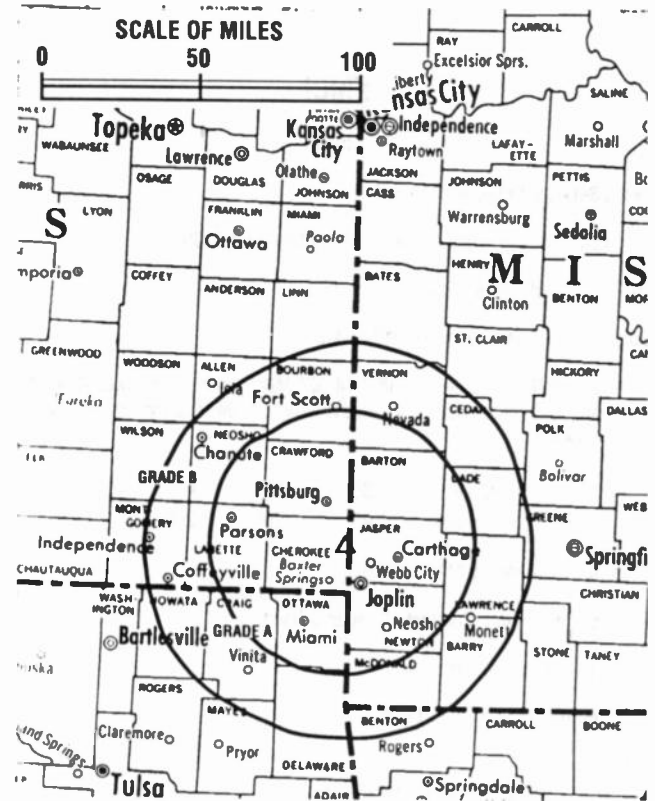
Total Households: ©MSI Consumer Market Data as of 1/1/93. TV Homes, TV% and Circulation ©1993 Arbitron. County coverage based on Arbitron study.

Net Weekly Circulation	State County	Total Households	TV Households	%
50% & Over	KANSAS			
	Allen	5,500	5,400	98
	Bourbon	5,800	5,700	98
	Cherokee	8,400	8,300	99
	Crawford	14,400	14,200	99
	Elk	1,400	1,400	100
	Labette	9,200	9,100	99
	Montgomery	15,500	15,200	98
Neosho	6,600	6,500	98	

TELEVISION & CABLE UPDATE

All the latest industry changes as they occur.

For information, call (202) 872-9200.



KOAM-TV BPCT-2863 Granted 5/29/61 © American Map Corp., No. 14244

Net Weekly Circulation	State County	Total Households	TV Households	%
50% & Over	WILSON	4,000	3,900	98
	MISSOURI			
	Barton	4,600	4,500	98
	Jasper	36,600	36,100	99
	Mc Donald	6,600	6,500	98
	Newton	17,200	17,000	99
	Vernon	7,300	7,200	99
	OKLAHOMA			
	Ottawa	12,000	11,900	99
	Between 25-49%	ARKANSAS		
Benton		40,000	39,300	98
KANSAS				
Linn		3,200	3,200	100
Woodson		1,700	1,700	100
MISSOURI				
Barry		11,300	11,100	98
Dade		3,000	3,000	100
Lawrence		12,000	11,800	98
OKLAHOMA				
Craig	5,200	5,100	98	
Delaware	11,500	11,300	98	
Between 5-24%	KANSAS			
	Anderson	3,000	3,000	100
	Chautauqua	1,800	1,800	100
	Greenwood	3,100	3,000	97
	MISSOURI			
	Bates	6,100	6,000	98
	Cedar	5,000	4,900	98
	OKLAHOMA			
	Nowata	4,000	4,000	100
	Station Totals		266,000	262,100
Net Weekly Circulation (1993)				166,700
Average Daily Circulation (1993)				99,600

Kansas—Salina

KAAS-TV

Ch. 18

(Satellite of KSAS-TV, Wichita, KS)

Network Service: Fox.

Licensee: Clear Channel Television Inc., 316 N. West St., Wichita, KS 67203.

Studio: See KSAS-TV, Wichita.

Telephone: 316-942-2424. Fax: 316-942-8927.

Technical Facilities: Channel No. 18 (494-500 MHz). Authorized power: 612.3-kw max. visual. Antenna: 1040-ft. above av. terrain, 866-ft. above ground, 2361-ft. above sea level.

Latitude	39°	06'	16"
Longitude	97°	23'	15"

Transmitter: Ottawa County 282°T from Manchester.

Ownership: Clear Channel Television Inc. (Group Owner).

Began Operation: April 3, 1988. Sale to present owner by Channel 24 Ltd. approved by FCC July 24, 1990 (Television Digest, Vol. 30:25).

Personnel:

See KSAS-TV, Wichita, KS.

Rates: On request.

Arbitron Data: Included with KSAS-TV, Wichita, KS.



KAAS-TV BMPCT-870707KF Granted 11/17/87 © American Map Corp., No. 14244

City of License: Salina. ADI: Wichita-Hutchinson. Rank: 62.

Kansas—Topeka

KSNT
Ch. 27

Network Service: NBC.

Licensee: Topeka License Subsidiary Corp., 6835 Northwest U.S. Hwy. 24, Topeka, KS 66618.

Studio: 6835 Northwest U.S. Hwy. 24, Topeka, KS 66618.

Mailing Address: Box 2700, Topeka, KS 66601.

Telephone: 913-582-4000. **Fax:** 913-582-5283.

Technical Facilities: Channel No. 27 (548-554 MHz). Authorized power: 1094-kw max. & 912-kw horizontal visual, 165-kw max. & 138-kw horizontal aural. Antenna: 1047-ft. above av. terrain, 1149-ft. above ground, 2049-ft. above sea level.

Latitude 39° 05' 33.50"
Longitude 95° 47' 04.10"

Transmitter: 6835 Northwest U.S. Hwy. 24.

Satellite Earth Stations: Transmit/receive Harris, 11-meter Ku-band; Harris, 4.6-meter Ku-band; RCA Americom, 3-meter Ku-band; Harris, M/A-Com, Scientific-Atlanta receivers.

News Services: AP, Conus, KSN, NBC.

Ownership: SJL Broadcast Management Corp. (Group Owner).

Began Operation: December 28, 1967. Sale to present owners by Standard Corp. approved by FCC Aug. 5, 1988 (Television Digest, Vol. 28:20).

Represented (sales): Katz Continental Television.

Represented (legal): Latham & Watkins.

Personnel:

- Gary Sotir, General Manager.
- Shannon Hart, General Sales Manager.
- John Rinkenbaugh, News Director.
- Chris Davies, Chief Engineer.
- John Sheridan, Promotion Director.
- Connie Barnard, Business Manager.
- Keith Walberg, Creative Services Director.

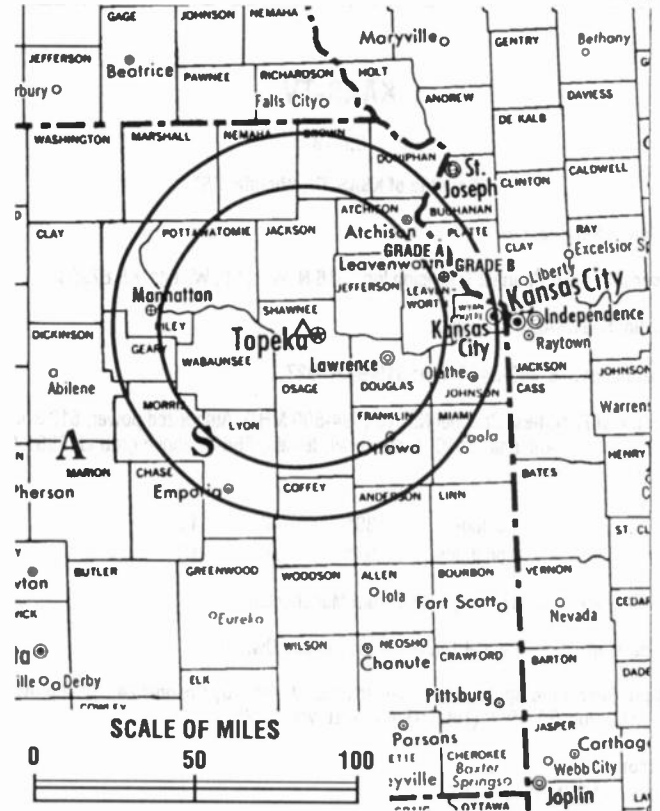
Highest 30 Sec. Rate: \$900.

NETWORK BASE HOURLY RATE: \$750.

City of License: Topeka. **ADI:** Topeka. **Rank:** 139.

Total Households: ©MSI Consumer Market Data as of 1/1/93. TV Homes, TV% and Circulation ©1993 Arbitron. County coverage based on Arbitron study.

Net Weekly Circulation	State County	Total Households	TV Households	%
50% & Over	KANSAS			
	Chase	1,200	1,200	100
	Clay	3,600	3,500	97
	Coffey	3,300	3,200	97
	Dickinson	7,600	7,500	99
	Geary	10,600	10,500	99
	Jackson	4,300	4,200	98
	Jefferson	6,000	5,900	98



KSNT BMPCT-6498 Granted 10/12/66 © American Map Corp., No. 14244

Net Weekly Circulation	State County	Total Households	TV Households	%
50% & Over	Lyon	13,100	12,900	98
	Marshall	4,600	4,500	98
	Morris	2,600	2,500	96
	Nemaha	4,000	3,900	98
	Osage	5,900	5,800	98
	Pottawatomie	6,000	5,900	98
	Riley	21,300	20,900	98
	Shawnee	65,100	64,500	99
	Wabaunsee	2,500	2,400	98
	Between 25-49%	KANSAS		
Anderson		3,000	3,000	100
Brown		4,300	4,200	98
Cloud		4,300	4,200	98
Douglas		31,400	30,900	98
Franklin		8,400	8,300	99
Between 5-24%	Washington	2,800	2,700	96
	KANSAS			
	Atchison	6,100	6,000	98
	Doniphan	3,100	3,100	100
	Leavenworth	20,800	20,600	99
Miami	8,800	8,700	99	
Station Totals		254,700	251,000	99
Net Weekly Circulation (1993)			151,000	
Average Daily Circulation (1993)			80,300	

Kansas—Topeka

KTKA-TV

Ch. 49

Network Service: ABC.

Licensee: Northeast Kansas Broadcast Service Inc., Box 2229, Topeka, KS 66601.

Studio: 101 S.E. Monroe, Topeka, KS 66603.

Mailing Address: Box 2229, Topeka, KS 66601.

Telephone: 913-234-4949. Fax: 913-234-5256.

Technical Facilities: Channel No. 49 (680-686 MHz). Authorized power: 3475-kw max. & 1042-kw horizontal visual, 347.5-kw max. & 104-kw horizontal aural. Antenna: 1476-ft. above av. terrain, 1439-ft. above ground, 2549-ft. above sea level.

Latitude 39° 01' 34"
Longitude 95° 54' 58"

Transmitter: 2280 W. Union Rd., Dover.

Multichannel TV Sound: Stereo only.

Satellite Earth Stations: Andrew, 4.5-meter C-band; M/A-Com, 3.7-meter C-band; 3.7-meter Ku-band; Pinzone receivers.

News Service: AP.

Ownership: Marion B. Brechner (Group Owner).

Began Operation: June 20, 1983. Transfer of control to Larry D. Hudson approved by FCC Feb. 11, 1985. Sale to present owners approved by FCC April 28, 1986 (Television Digest, Vol. 25:15).

Represented (sales): Seftel Inc.

Represented (legal): Cohn & Marks.

Personnel:

Berl Brechner, President.
Kent Cornish, General Manager.
Bob Fulmer, Sales Manager.
Nancy Weeden, Program Director.
Marty Matthews, News Director.
Melissa McPherson, Promotion Manager.
Jerry Roberts, Business Manager.
Mike Caudle, Chief Engineer.

Highest 30 Sec. Rate: \$500.

City of License: Topeka. ADI: Topeka. Rank: 139.

Total Households: ©MSI Consumer Market Data as of 1/1/93. TV Homes, TV% and Circulation ©1993 Arbitron. County coverage based on Arbitron study.

Net Weekly Circulation	State County	Total Households	TV Households	%
50% & Over	KANSAS			
	Coffey	3,300	3,200	97
	Geary	10,600	10,500	99
	Jackson	4,300	4,200	98
	Jefferson	6,000	5,900	98
	Lyon	13,100	12,900	98
	Morris	2,600	2,500	96
	Nemaha	4,000	3,900	98



KTKA-TV BMPCT-830111KG Granted 1/28/83 © American Map Corp., No. 14244

Net Weekly Circulation	State County	Total Households	TV Households	%
50% & Over	Osage	5,900	5,800	98
	Pottawatomie	6,000	5,900	98
	Riley	21,300	20,900	98
	Shawnee	65,100	64,500	99
	Wabaunsee	2,500	2,400	98
Between 25-49%	KANSAS			
	Brown	4,300	4,200	98
	Douglas	31,400	30,900	98
	Marshall	4,600	4,500	98
Between 5-24%	KANSAS			
	Anderson	3,000	3,000	100
	Chase	1,200	1,200	100
	Clay	3,600	3,500	97
	Cloud	4,300	4,200	98
	Dickinson	7,600	7,500	99
	Franklin	8,400	8,300	99
	Washington	2,800	2,700	96
Station Totals		236,700	233,200	99
Net Weekly Circulation (1993)				126,200
Average Daily Circulation (1993)				60,500

Kansas—Topeka

WIBW-TV

Ch. 13

Network Service: CBS.

Licensee: Stauffer Communications Inc., Box 119, Topeka, KS 66601.

Studio: 5600 W. 6th St., Topeka, KS 66606.

Mailing Address: Box 119, Topeka, KS 66601.

Telephone: 913-272-3456. TWX: 910-744-6709. Fax: 913-272-0117.

Technical Facilities: Channel No. 13 (210-216 MHz). Authorized power: 316-kw visual, 63.5-kw aural. Antenna: 1380-ft. above av. terrain, 1255-ft. above ground, 2549-ft. above sea level.

Latitude 39° 00' 18.50"

Longitude 96° 02' 57.50"

Transmitter: 18-mi. W of Topeka & 5.5-mi. S of Maple Hill, KS.

Multichannel TV Sound: Stereo only.

Satellite Earth Stations: Microdyne, 7-meter; Simulsat, 5-meter; Microdyne, RCA, Scientific-Atlanta, Simulsat receivers.

SNG Mobile Dish: Vertex, 2.6-meter Ku-band.

AM Affiliate: WIBW, 5-kw, 580 kHz (CBS).

FM Affiliate: WIBW-FM, 100-kw, 97.3 MHz (No. 247), 1220-ft.

News Services: AP, CBS.

Ownership: Stauffer Communications Inc. (Group Owner).

Began Operation: November 15, 1953. Sale of WIBW-TV-AM to present owner by Capper Publications approved Dec. 19, 1956 by FCC (Television Digest, Vol. 12:51).

Represented (sales): Blair Television.

Represented (legal): Dow, Lohnes & Albertson.

Personnel:

Jerry Holley, Vice President, Broadcasting & General Manager.
 George Logan, Station Manager.
 Vince Frye, General Sales Manager.
 Kelly Lenz, Farm Director.
 Ron Paradis, Sports Director.
 Mary Loftus, News Director.
 Larry Slawson, Creative Director.
 Beverly Anderson, Business Manager.
 Bobbi Athon, Promotion Manager.
 Elmer Gunderson, Chief Engineer.

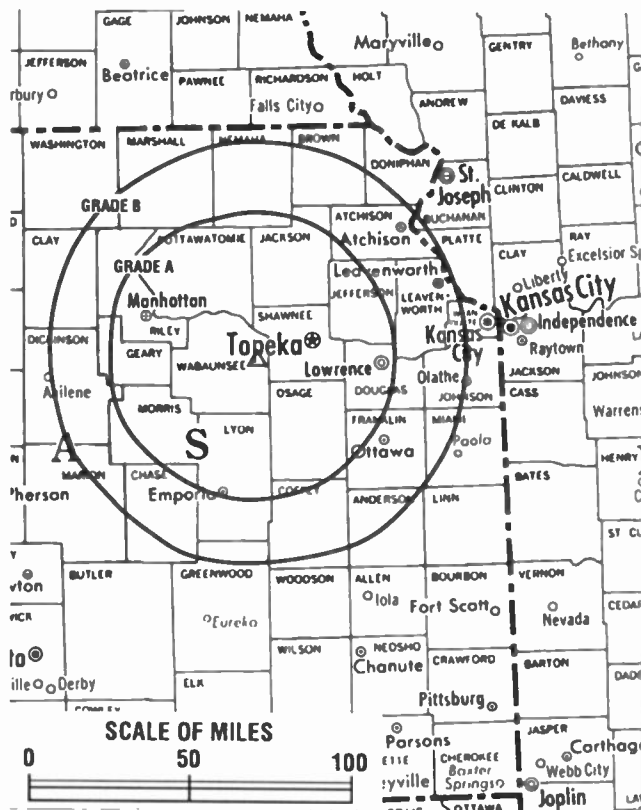
Highest 30 Sec. Rate: \$450.

NETWORK BASE HOURLY RATE: \$1100.

City of License: Topeka. ADI: Topeka. Rank: 139.

Total Households: ©MSI Consumer Market Data as of 1/1/93. TV Homes, TV% and Circulation ©1993 Arbitron. County coverage based on Arbitron study.

Net Weekly Circulation	State County	Total Households	TV Households	%
KANSAS				
50% & Over	Brown	4,300	4,200	98
	Chase	1,200	1,200	100
	Clay	3,600	3,500	97
	Cloud	4,300	4,200	98
	Coffey	3,300	3,200	97
	Dickinson	7,600	7,500	99
	Douglas	31,400	30,900	98
	Geary	10,600	10,500	99
	Jackson	4,300	4,200	98
	Jefferson	6,000	5,900	98
	Lyon	13,100	12,900	98
	Marshall	4,600	4,500	98
	Morris	2,600	2,500	96
	Nemaha	4,000	3,900	98



WIBW-TV BPCT-2743 Granted 8/1/62 © American Map Corp., No. 14244

Net Weekly Circulation	State County	Total Households	TV Households	%	
50% & Over	Osage	5,900	5,800	98	
	Pottawatomie	6,000	5,900	98	
	Riley	21,300	20,900	98	
	Shawnee	65,100	64,500	99	
	Wabaunsee	2,500	2,400	98	
	Woodson	1,700	1,700	100	
KANSAS					
Between 25-49%	Anderson	3,000	3,000	100	
	Atchison	6,100	6,000	98	
	Doniphan	3,100	3,100	100	
	Franklin	8,400	8,300	99	
	Greenwood	3,100	3,000	97	
	Republic	2,700	2,600	96	
	Saline	20,100	19,900	99	
	Washington	2,800	2,700	96	
	NEBRASKA				
	Richardson	4,100	4,000	98	
KANSAS					
Between 5-24%	Allen	5,500	5,400	98	
	Labette	9,200	9,100	99	
	Leavenworth	20,800	20,600	99	
	Miami	8,800	8,700	99	
	Mitchell	2,800	2,700	96	
	Montgomery	15,500	15,200	98	
	Neosho	6,600	6,500	98	
	Ottawa	2,300	2,200	96	
	Wilson	4,000	3,900	98	
	MISSOURI				
Holt	2,400	2,300	96		
NEBRASKA					
Gage	9,000	8,900	99		
Pawnee	1,400	1,400	100		
Station Totals		345,100	339,800	98	
Net Weekly Circulation (1993)				188,100	
Average Daily Circulation (1993)				109,500	

Kansas—Wichita

KAKE-TV

Ch. 10

(Operates satellites KUPK-TV, Garden City & KLBY, Colby, KS)

Network Service: ABC.

Licensee: Chronicle Bcstg. Co., 1001 Van Ness Ave., San Francisco, CA 94119.

Studio: 1500 N. West St., Wichita, KS 67203.

Mailing Address: Box 10, Wichita, KS 67201.

Telephone: 316-943-4221. TWX: 510-741-6926. Fax: 316-943-5160.

Technical Facilities: Channel No. 10 (192-198 MHz). Authorized power: 316-kw visual, 44.7-kw aural. Antenna: 1030-ft. above av. terrain, 1079-ft. above ground, 2449-ft. above sea level.

Latitude 37° 46' 54"
Longitude 97° 31' 10"

Transmitter: W. 53rd St.

Multichannel TV Sound: Stereo only.

Satellite Earth Stations: AFC, 3.7-meter Ku-band; Andrew, 7.3-meter C-band; Andrew, 5.6-meter Ku-band; Andrew, 4.5-meter C-band; Scientific-Atlanta, 7-meter C-band; Avantek, M/A-Com, Scientific-Atlanta receivers.

SNG Mobile Dish: Dalsa/Andrew, 3.7-meter Ku-band.

News Services: AP, Conus.

Ownership: Chronicle Broadcasting Co. (Group Owner).

Began Operation: October 19, 1954. Sale to present owner by KAKE-TV & Radio approved by FCC Jan. 21, 1980 (Television Digest, Vol. 19:14).

Represented (sales): Petry Television Inc.

Represented (legal): Covington & Burling.

Represented (engineering): A. D. Ring, P.C.

Personnel:

Jan McDaniel, President & General Manager.

Steve South, General Sales Manager.

Shawn Briggs, Executive News Director.

Peggy Law, Local Sales Manager.

Terry Johnson, National Sales Manager.

Mark Chamberlin, Marketing Director.

Dale Morrell, Chief Engineer.

Don Golledge, Director of Programming & Operations.

Cyndi Wagner, Business Manager.

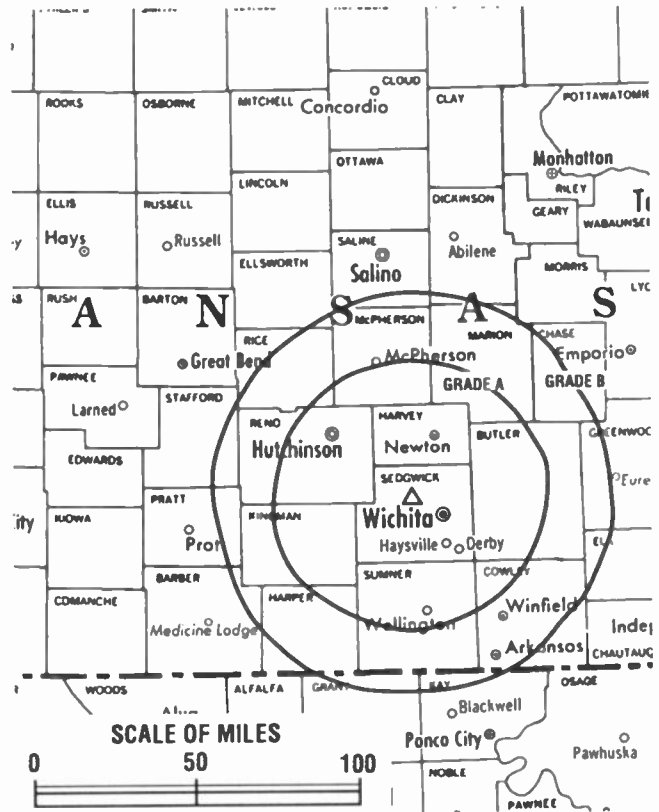
Highest 30 Sec. Rate: \$6000.

NETWORK BASE HOURLY RATE: \$1150.

City of License: Wichita. ADI: Wichita-Hutchinson. Rank: 62.

Total Households: ©MSI Consumer Market Data as of 1/1/93. TV Homes, TV% and Circulation ©1993 Arbitron. County coverage based on Arbitron study.

Net Weekly Circulation	State County	Total Households	TV Households	Households %
50% & Over	KANSAS			
	Barber	2,200	2,200	100
	Barton	11,100	11,000	99
	Butler	19,200	19,000	99
	Chase	1,200	1,200	100
	Chautauqua	1,800	1,800	100
	Cowley	14,100	13,900	99
	Elk	1,400	1,400	100
	Greenwood	3,100	3,000	97
	Harper	2,900	2,900	100
	Harvey	11,600	11,400	98
	Kingman	3,100	3,100	100
	Kiowa	1,400	1,400	100
	Mc Pherson	10,200	10,000	98



KAKE-TV BMPCT-2215 Granted 7/16/54 © American Map Corp., No. 14244

Net Weekly Circulation	State County	Total Households	TV Households	Households %	
50% & Over	Marion	4,900	4,800	98	
	Pawnee	2,900	2,900	100	
	Pratt	3,900	3,900	100	
	Reno	24,000	23,800	99	
	Rice	4,000	4,000	100	
	Russell	3,200	3,200	98	
	Saline	20,100	19,900	99	
	Sedgwick	161,200	159,900	99	
	Stafford	2,200	2,200	100	
	Sumner	9,800	9,700	99	
	Between 25-49%	KANSAS			
		Clay	3,600	3,500	97
		Dickinson	7,600	7,500	99
Ellsworth		2,500	2,500	100	
Lyon		13,100	12,900	98	
Ottawa		2,300	2,200	96	
Rush		1,600	1,600	100	
Woodson	1,700	1,700	100		
OKLAHOMA	Kay	18,900	18,700	99	
	Between 5-24%	KANSAS			
Edwards		1,600	1,600	100	
Ellis		10,000	9,900	99	
Lincoln		1,500	1,500	100	
Morris		2,600	2,500	96	
Scott		2,000	2,000	100	
Wilson		4,000	3,900	98	
OKLAHOMA	Alfalfa	2,300	2,300	100	
	Grant	2,300	2,300	100	
	Woods	3,700	3,700	100	
	Station Totals	400,800	396,900	99	
Net Weekly Circulation (1993)			295,500		
Average Daily Circulation (1993)			168,300		

Kansas—Wichita

KSAS-TV

Ch. 24

(Operates satellite KAAS-TV, Salina, KS)

Network Service: Fox.

Licensee: Clear Channel Television Inc.

Studio: 316 N. West St., Wichita, KS 67203.

Telephone: 316-942-2424. TWX: 510-600-2921. Fax: 316-942-8927.

Technical Facilities: Channel No. 24 (530-536 MHz). Authorized power: 3303.7-kw max. & 2009-kw horizontal visual, 330.37-kw max. & 200.9-kw horizontal aural. Antenna: 1120-ft. above av. terrain, 1161-ft. above ground, 2531-ft. above sea level.

Latitude 37° 46' 40"
Longitude 97° 30' 37"

Transmitter: S of Hwy. 296, 1.4-mi. E of Colwich.

Satellite Earth Stations: United Satellite Systems, 5-meter C-band; United Satellite Systems, 3.8-meter C-band; RCA Americom, 3.77-meter C-band; M/A-Com, Scientific-Atlanta receivers.

Ownership: Clear Channel Television Inc. (Group Owner).

Began Operation: August 24, 1985. Sale to present owner by Channel 24 Ltd. approved by FCC July 24, 1990 (Television Digest, Vol. 30:25).

Represented (sales): Settel Inc.

Represented (legal): Wiley, Rein & Fielding.

Personnel:

- David Herrmann, Program Director.
- Steven Spendlove, General Sales Manager.
- Chick Bowdrie, National Sales Manager.
- Mael Hernandez, Production Director.
- David R. Bird, Director of Engineering.
- Tom Gateway, Promotion Director.
- Virginia Edwards, Business Manager.

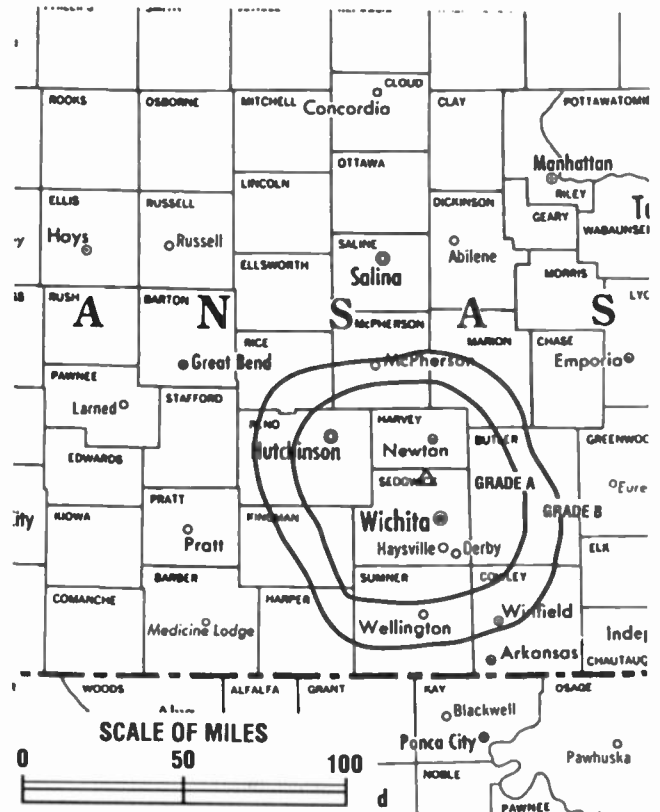
Rates: On request.

Arbitron Data: Figures include KAAS-TV, Salina, KS.

City of License: Wichita. ADI: Wichita-Hutchinson. Rank: 62.

Total Households: ©MSI Consumer Market Data as of 1/1/93. TV Homes, TV% and Circulation ©1993 Arbitron. County coverage based on Arbitron study.

Net Weekly Circulation	State County	Total Households	TV Households	%
50% & Over	KANSAS			
	Barton	11,100	11,000	99
	Butler	19,200	19,000	99
	Cowley	14,100	13,900	99
	Harper	2,900	2,900	100
	Harvey	11,600	11,400	98
	Mc Pherson	10,200	10,000	98
	Marion	4,900	4,800	98
	Pawnee	2,900	2,900	100
	Reno	24,000	23,800	99
	Sedgwick	161,200	159,900	99
Sumner	9,800	9,700	99	
Between 25-49%	KANSAS			
	Chase	1,200	1,200	100
	Dickinson	7,600	7,500	99



KSAS-TV BMPCT-841115KJ Granted 2/28/85 © American Map Corp., No. 14244

Net Weekly Circulation	State County	Total Households	TV Households	%
Between 25-49%	Ellis	10,000	9,900	99
	Ellsworth	2,500	2,500	100
	Kingman	3,100	3,100	100
	Ottawa	2,300	2,200	96
	Rice	4,000	4,000	100
	Russell	3,200	3,200	98
	Saline	20,100	19,900	99
	Stafford	2,200	2,200	100
Between 5-24%	KANSAS			
	Barber	2,200	2,200	100
	Clay	3,600	3,500	97
	Cloud	4,300	4,200	98
	Elk	1,400	1,400	100
	Geary	10,600	10,500	99
	Greenwood	3,100	3,000	97
	Kiowa	1,400	1,400	100
	Lincoln	1,500	1,500	100
	Marshall	4,600	4,500	98
	Mitchell	2,800	2,700	96
	Morris	2,600	2,500	96
	Pottawatomie	6,000	5,900	98
	Pratt	3,900	3,900	100
	Republic	2,700	2,600	96
Rush	1,600	1,600	100	
Washington	2,800	2,700	96	
Station Totals		383,200	379,100	99
Net Weekly Circulation (1993)				202,600
Average Daily Circulation (1993)				98,800

Kansas—Wichita

KSNW

Ch. 3

(Operates KSN Inc., satellites KSNC, Great Bend, KS; KSNB, Garden City, KS & KSNK, McCook, NE-Oberlin, KS).

Network Service: NBC.

Licensee: Wichita License Subsidiary Corp., 833 N. Main, Wichita, KS 67203.

Studio: 833 N. Main St., Wichita, KS 67203.

Telephone: 316-265-3333. TWX: 910-741-6976. Fax: 316-292-1197.

Technical Facilities: Channel No. 3 (60-66 MHz). Authorized power: 100-kw visual, 20-kw aural. Antenna: 1365-ft. above av. terrain, 1071-ft. above ground, 2449-ft. above sea level.

Latitude 37° 46' 37"
Longitude 97° 31' 01"

Transmitter: Colwich, KS.

Multichannel TV Sound: Stereo only.

Satellite Earth Stations: Harris, 6-meter; Scientific-Atlanta, 4.6-meter; RCA Americom, 3.6-meter; Superior, 3.6-meter Ku-band; Harris, 3-meter; Harris, Microdyne, Scientific-Atlanta, Standard Communications receivers.

SNG Mobile Dish: DX Communications.

News Services: AP, CNN, Conus, KSN, NBC.

Ownership: SJL Broadcast Management Corp. (Group Owner).

Began Operation: September 1, 1955. Sale to The Standard Corp. approved by FCC Dec. 30, 1980 (Television Digest, Vol. 19:35, 48). Sale to SJL of Kansas Corp. approved by FCC Aug. 8, 1988 (Vol. 28:15, 20).

Represented (sales): Katz Continental Television.

Represented (legal): Latham & Watkins.

Represented (engineering): A. D. Ring, P.C.

Personnel:

Allan Buch, Vice President & General Manager.
Gary Gore, General Sales Manager.
Joan Smith, Program Coordinator.
Robert Yuna, News Director.
Bob Locke, Chief Engineer.
Jim Tellus, Promotion Director.
Georgianna Kurtz, Business Manager.

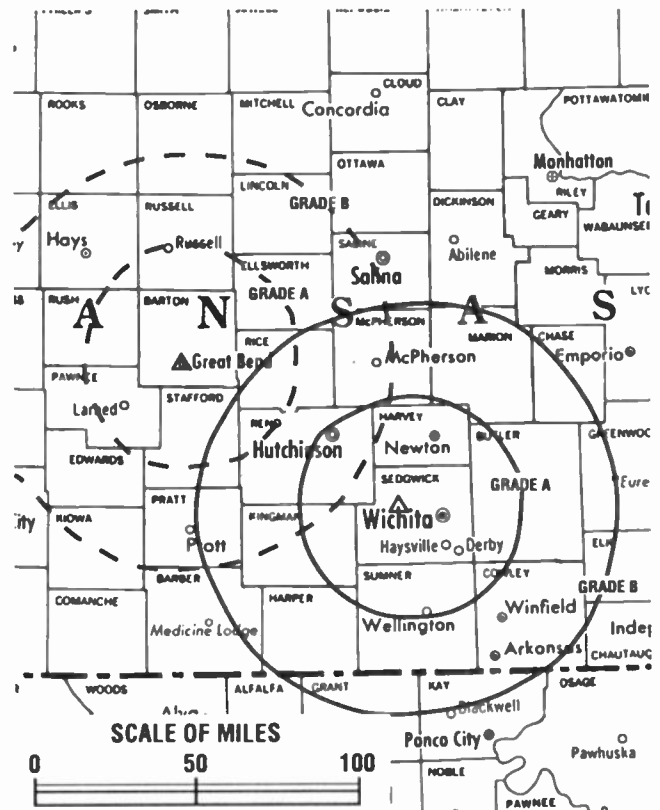
Highest 30 Sec. Rate: \$3500.

NETWORK BASE HOURLY RATE: \$4000.

City of License: Wichita. ADI: Wichita-Hutchinson. Rank: 62.

Total Households: ©MSI Consumer Market Data as of 1/1/93. TV Homes, TV% and Circulation ©1993 Arbitron. County coverage based on Arbitron study.

Net Weekly Circulation	State County	Total Households	TV Households	%
50% & Over	KANSAS			
	Barber	2,200	2,200	100
	Butler	19,200	19,000	99
	Cowley	14,100	13,900	99
	Edwards	1,600	1,600	100
	Ellsworth	2,500	2,500	100
	Greenwood	3,100	3,000	97
	Harper	2,900	2,900	100
	Harvey	11,600	11,400	98
	Kingman	3,100	3,100	100



KSNW BPCT-961 Granted 6/8/55

© American Map Corp., No. 14244

Net Weekly Circulation	State County	Total Households	TV Households	%
50% & Over	McPherson	10,200	10,000	98
	Marion	4,900	4,800	98
	Reno	24,000	23,800	99
	Saline	20,100	19,900	99
	Sedgwick	161,200	159,900	99
	Sumner	9,800	9,700	99
Between 25-49%	KANSAS			
	Chase	1,200	1,200	100
	Dickinson	7,600	7,500	99
	Elk	1,400	1,400	100
	Kiowa	1,400	1,400	100
	Pawnee	2,900	2,900	100
	Pratt	3,900	3,900	100
	Rice	4,000	4,000	100
Stafford	2,200	2,200	100	
OKLAHOMA	Woods	3,700	3,700	100
	KANSAS			
Between 5-24%	Geary	10,600	10,500	99
	Jewell	1,700	1,600	97
	Lyon	13,100	12,900	98
	Morris	2,600	2,500	96
	Riley	21,300	20,900	98
	Woodson	1,700	1,700	100
	OKLAHOMA			
Alfalfa	2,300	2,300	100	
Kay	18,900	18,700	99	
Station Totals		391,000	387,000	99
Net Weekly Circulation (1993)			262,500	
Average Daily Circulation (1993)			143,200	

Kansas—Wichita-Hutchinson

KWCH-TV

Ch. 12

(Operates Kansas Broadcasting System, including KBSD-TV, Ensign; KBSL-TV, Goodland & KBSH-TV, Hays, KS)

Network Service: CBS.

Licensee: KBS License Ltd. Partnership, 211 Townsend, Birmingham, MI 48009.

Studios: 2815 E. 37th St. N, Wichita, KS 67219; 1800 N. Plum St., Hutchinson, KS 67501.

Mailing Address: Box 12, Wichita, KS 67201.

Telephones: 316-838-1212; 316-665-5503. Fax: 316-838-3524.

Technical Facilities: Channel No. 12 (204-210 MHz). Authorized power: 316-kw visual, 63.2-kw aural. Antenna: 1522-ft. above av. terrain, 1504-ft. above ground, 3049-ft. above sea level.

Latitude 38° 03' 16.50"
Longitude 97° 46' 40.50"

Transmitter: 9-mi. E of Hutchinson on 4th St.

Multichannel TV Sound: Stereo only.

Satellite Earth Stations: Scientific-Atlanta, 7-meter C-band; Scientific-Atlanta, 4.6-meter C-band; Vertex, 4.6-meter Ku & C-band; AFC, 3-meter Ku-band; Scientific-Atlanta, 3-meter Ku-band; M/A-Com, Microdyne receivers.

News Services: AP, UPI.

Ownership: Smith Broadcasting Group Inc. (Group Owner).

Began Operation: June 22, 1953. FCC approved sale of 80% to Minneapolis Star and Tribune (Cowles) with former owners retaining 20% Oct. 19, 1955 (Television Digest, Vol. 11:28, 43). Sale by Minneapolis Star and Tribune to Kansas Bcstg. System approved by FCC Nov. 24, 1982. Sale to Smith Broadcasting Group Inc. approved by FCC Oct. 12, 1988. Sale to present owners approved by FCC Feb. 3, 1989.

Represented (sales): TeleRep Inc.

Represented (legal): Hogan & Hartson.

Represented (engineering): Jules Cohen & Associates, P.C.

Personnel:

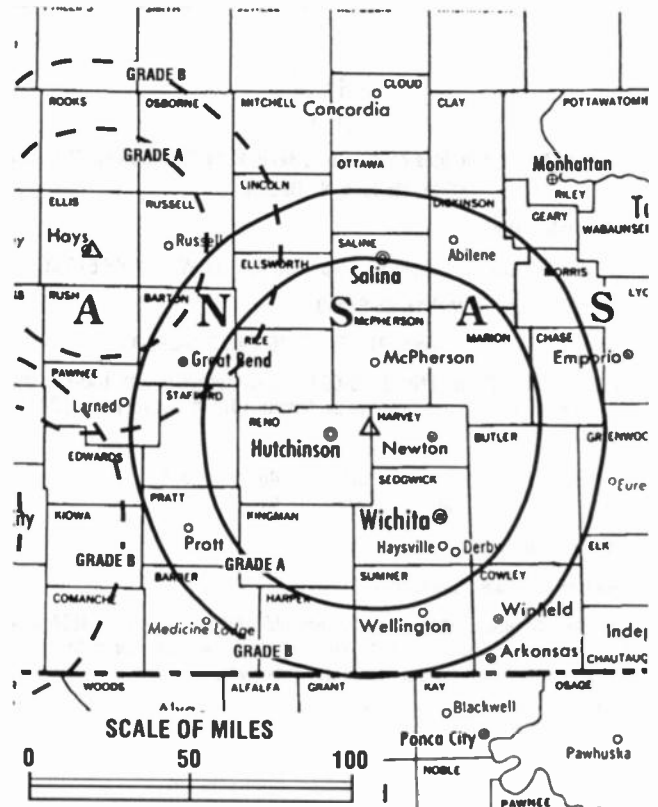
Sandy DiPasquale, President & General Manager.
Randy Pratt, General Sales Manager.
Jim Martin, Local Sales Manager.
Steve Tuttle, News Director.
Laverne Goering, Production Manager.
Clell Lacy, Chief Engineer.
Susan Kimmell, Promotion Manager.
Sharon McKittrick, Electronic Data Processing Manager.
Robert W. Wine, Controller.

Highest 30 Sec. Rate: \$2500.

City of License: Hutchinson. A01: Wichita-Hutchinson. Rank: 62.

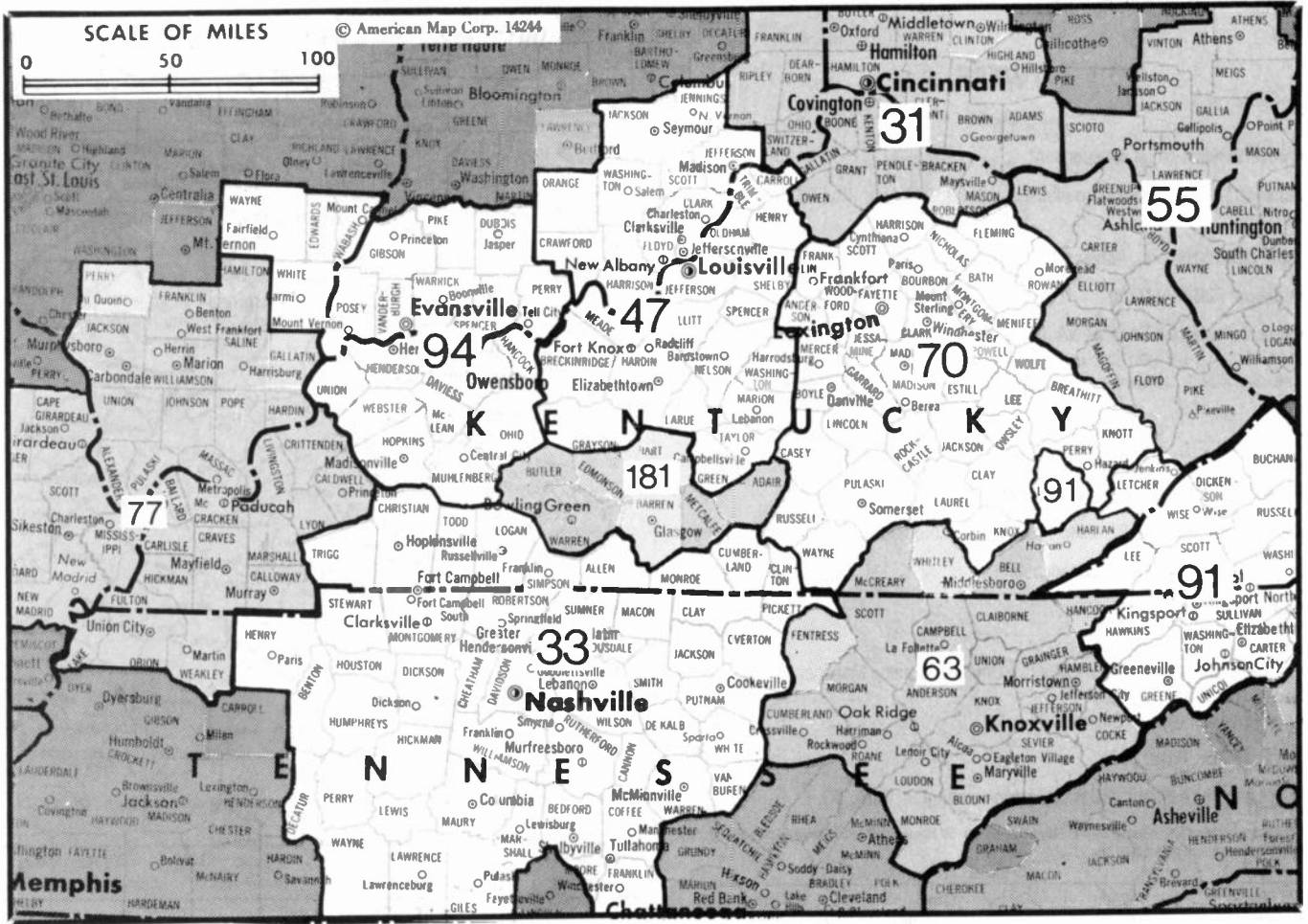
Total Households: ©MSI Consumer Market Data as of 1/1/93. TV Homes, TV% and Circulation ©1993 Arbitron. County coverage based on Arbitron study.

Net Weekly Circulation	State County	Total Households	TV Households	%
KANSAS				
50% & Over	Barber	2,200	2,200	100
	Barton	11,100	11,000	99
	Butler	19,200	19,000	99
	Chase	1,200	1,200	100
	Cowley	14,100	13,900	99
	Dickinson	7,600	7,500	99
	Edwards	1,600	1,600	100
	Ellsworth	2,500	2,500	100
	Greenwood	3,100	3,000	97
	Harper	2,900	2,900	100



KWCH-TV BPCT-2884 Granted 6/29/83 © American Map Corp., No. 14244

Net Weekly Circulation	State County	Total Households	TV Households	%
50% & Over	Harvey	11,600	11,400	98
	Kingman	3,100	3,100	100
	Kiowa	1,400	1,400	100
	McPherson	10,200	10,000	98
	Marion	4,900	4,800	98
	Mitchell	2,800	2,700	96
	Ottawa	2,300	2,200	96
	Pawnee	2,900	2,900	100
	Pratt	3,900	3,900	100
	Reno	24,000	23,800	99
	Rice	4,000	4,000	100
	Saline	20,100	19,900	99
	Sedgwick	161,200	159,900	99
Stafford	2,200	2,200	100	
Sumner	9,800	9,700	99	
KANSAS				
Between 25-49%	Comanche	900	900	100
	Lincoln	1,500	1,500	100
	Lyon	13,100	12,900	98
	Russell	3,200	3,200	98
KANSAS				
Between 5-24%	Clay	3,600	3,500	97
	Cloud	4,300	4,200	98
	Elk	1,400	1,400	100
	Ellis	10,000	9,900	99
	Morris	2,600	2,500	96
	Osborne	2,000	2,000	100
	Rush	1,600	1,600	100
OKLAHOMA				
	Alfalfa	2,300	2,300	100
	Woods	3,700	3,700	100
Station Totals		380,100	376,300	99
Net Weekly Circulation (1993)				299,500
Average Daily Circulation (1993)				192,100



Market	Arbitron ADI TV Households	Rank	Market Area Commercial TV Stations
Cincinnati, OH	771,000	31	WCPO-TV (9), WKRC-TV (12), WLWT (5),WSTR-TV (64), WXIX-TV (19), WHTN (39), WKRN-TV (2), WKZX (28), WPGD (50), WSMV (4), WTVF (5), WXMT (30), WZTV (17)
Nashville, TN	731,400	33	
Louisville, KY	545,200	47	WAVE (3), WBNA (21), WRDB-TV (41), WHAS-TV (11), WLKY-TV (32)
Charleston-Huntington, WV	476,400	55	WCBS-TV (8), WOWK-TV (13), WSAZ-TV (3), WTSF (61), WVAH-TV (11)
Knoxville, TN	423,400	63	WATE-TV (6), WBIR-TV (10), WINT-TV (20), WKCH-TV (43), WKXT-TV (8), WPMC (54)
Lexington, KY	371,300	70	WDKY-TV (56), WKYT-TV (27), WLEX-TV (18), WLJC-TV (65), WTVQ-TV (36), WYMT-TV (57)
Paducah, KY-Cape Girardeau, MO-Harrisburg-Marion, IL	332,000	77	KBSI (23), KFVS-TV (12), KPOB-TV (15), WPSD-TV (6), WSIL-TV (3), WTCT (27)
Bristol, VA-Kingsport-Johnson City, TN	278,600	91	WCBY-TV (5), WEMT (39), WJHL-TV (11), WKPT-TV (19)
Evansville, IN	262,500	94	WEHT (25), WEVV (44), WFIE-TV (14), WLCN (19), WTVW (7)
Bowling Green, KY	66,300	181	WBKO (13), WGRB (34), WKNT (40)

State Cross Reference List

Communities that receive programs of stations that are located elsewhere.

WDKY-TV, Lexington	See Danville, KY
WLJC-TV, Lexington	See Beattyville, KY
WGRB, Louisville	See Campbellsville, KY
KFVS-TV & KBSI, Paducah	See Cape Girardeau, MO
WSIL-TV, Paducah	See Harrisburg, IL
WTCT, Paducah	See Marion, IL
WXIX-TV, Newport	See Cincinnati, OH

Kentucky Station Totals as of November 1, 1993

	VHF	UHF	TOTAL
Commercial Television Stations	4	13	17
Educational Television Stations	0	17	17
	4	30	34

Kentucky—Ashland

WTSF
Ch. 61

Network Service: None, independent.

Licensee: Tri-State Family Broadcasting, 3100 Bath Ave., Box 2616, Ashland, KY 41101.

Studio: 3100 Bath Ave., Ashland, KY 41101.

Telephone: 606-329-2700.

Technical Facilities: Channel No. 61 (752-758 MHz). Authorized power: 1963-kw max. & 1610-kw horizontal visual, 196.3-kw max. & 161-kw horizontal aural. Antenna: 631-ft. above av. terrain, 499-ft. above ground, 1352-ft. above sea level.

Latitude 38° 25' 11"
Longitude 82° 24' 06"

Transmitter: Rotary Park, Huntington, WV.

Satellite Earth Station: Paraclipse, 3.6-meter; Automation Techniques receivers.

Ownership: Tri-State Family Broadcasting.

Began Operation: April 30, 1983.

Personnel:

Claude H. Messinger, Chief Executive Officer & General Manager.

Greg Paton, Chief Engineer.

Ann Bledsoe, Program Director.

Highest 30 Sec. Rate: \$50.

City of License: Ashland. ADI: Charleston-Huntington. Rank: 55.

Total Households: ©MSI Consumer Market Data as of 1/1/93. TV Homes, TV% and Circulation ©1993 Arbitron. County coverage based on Arbitron study.

Net Weekly Circulation	State County	Total Households	TV Households	Households %
Between 5-24%	KENTUCKY			
	Boyd	19,700	19,600	99
	Greenup	13,500	13,400	99
	OHIO			
	Lawrence	23,000	22,600	98



WTSF BMPCT-810928KE Granted 12/11/81 © American Map Corp., No. 14244

Net Weekly Circulation	State County	Total Households	TV Households	Households %
WEST VIRGINIA				
Between 5-24%	Cabell	38,600	38,400	99
	Logan	15,100	15,000	99
Station Totals		109,900	109,000	99
Net Weekly Circulation (1993)				9,600
Average Daily Circulation (1993)				3,500

Kentucky—Beattyville

WLJC-TV

Ch. 65

Network Service: None, independent.

Licensee: Hour of Harvest Inc., c/o Rev. Forest Drake, Station WLJC(FM), Beattyville, KY 41311.

Studio: Rte. 11, Beattyville, KY 41311.

Telephone: 606-464-8672. Fax: 606-464-9034.

Technical Facilities: Channel No. 65 (776-782 MHz). Authorized power: 73.45-kw max. visual, 7.34-kw max. aural. Antenna: 632-ft. above av. terrain, 501-ft. above ground, 1578-ft. above sea level.

Latitude 37° 36' 23"

Longitude 83° 41' 16"

Transmitter: 2.4-mi. N on Route 11, Beattyville.

Satellite Earth Stations: 3 in operation C-band; Automation Techniques receivers.

Ownership: Hour of Harvest Inc.

Began Operation: October 18, 1982.

Represented (legal): Reddy, Begley & Martin.

Represented (engineering): E. Harold Munn Jr. & Associates.

Personnel:

Forest Drake, President & General Manager.

Jonathan Drake, Operations Manager.

Highest 30 Sec. Rate: \$7.92.

City of License: Beattyville. ADI: Lexington. Rank: 70.

Total Households: ©MSI Consumer Market Data as of 1/1/93. TV Homes, TV% and Circulation ©1993 Arbitron. County coverage based on Arbitron study.

Net Weekly Circulation	State County	Total Households	TV Households	%
Between 5-24%	KENTUCKY			
	Breathitt	5,500	5,400	98
	Jackson	4,400	4,300	98
	Lee	2,700	2,600	96



WLJC-TV BMPCT-870212KX Granted 4/30/87 © American Map Corp., No. 14244

Net Weekly Circulation	State County	Total Households	TV Households	%
Between 5-24%	Menifee	1,900	1,900	100
	Wolfe	2,500	2,500	100
Station Totals		17,000	16,700	98
Net Weekly Circulation (1993)			2,300	
Average Daily Circulation (1993)			800	

Kentucky—Bowling Green

WBKO

Ch. 13

Network Service: ABC.

Licensee: Blue Grass Television Inc., 2727 Russellville Rd., Bowling Green, KY 42102.

Studio: 2727 Russellville Rd., Bowling Green, KY 42102.

Mailing Address: Box 13000, Bowling Green, KY 42102-9800.

Telephone: 502-781-1313. Fax: 502-781-1814.

Technical Facilities: Channel No. 13 (210-216 MHz). Authorized power: 316-kw visual, 31.6-kw aural. Antenna: 740-ft. above av. terrain, 603-ft. above ground, 1343-ft. above sea level.

Latitude 37° 03' 52"
Longitude 86° 26' 07"

Transmitter: Off State Hwy. 185, 5-mi. NE of Bowling Green.

Satellite Earth Stations: Andrew, 7.3-meter C-band; Andrew, 4.5-meter C-band; 4-meter C-band; M/A-Com, 3.66-meter Ku-band; Avantek, Drake, M/A-Com receivers.

News Services: ABC, AP, CNN, NIWS.

Ownership: A. Richard Benedek (Group Owner).

Began Operation: June 3, 1962. Sale to present owner by Bluegrass Media Inc. approved by FCC Feb. 14, 1983. Sale to Bluegrass by Professional Telecasting Systems approved July 14, 1976. Previous sale by Argus Bcstg. Co. (George A. Brown Jr., et al.) approved by FCC June 11, 1970.

Represented (sales): Katz Continental Television.

Represented (legal): Covington & Burling.

Personnel:

- Clyde G. Payne, Vice President & General Manager.
- Steve Crabtree, Director of News & Station Operations.
- Rick McCue, General Sales Manager.
- David L. Chumley, Director of Engineering.
- Chris Allen, Promotion Director.
- Deborah Claypool, Business Manager.
- Blair Payne, Production Manager.
- Gene Prather, Administrative & Community Services Director.

Highest 30 Sec. Rate: \$450.

NETWORK BASE HOURLY RATE: \$365.

City of License: Bowling Green. ADI: Bowling Green. Rank: 181.

Total Households: ©MSI Consumer Market Data as of 1/1/93. TV Homes, TV% and Circulation ©1993 Arbitron. County coverage based on Arbitron study.

Net Weekly Circulation	State County	Total Households	TV Households	%
50% & Over	KENTUCKY			
	Adair	5,800	5,700	98
	Allen	5,600	5,600	100
	Barren	13,100	13,000	99
	Butler	4,200	4,200	100
	Clinton	3,600	3,600	100
	Cumberland	2,700	2,700	100
	Edmonson	3,700	3,700	100
	Grayson	8,200	8,100	99
	Green	4,100	4,100	100



WBKO BPC-4372 Granted 7/27/70 © American Map Corp., No. 14244

Net Weekly Circulation	State County	Total Households	TV Households	%	
50% & Over	KENTUCKY				
	Hart	5,800	5,800	100	
	Logan	9,500	9,400	99	
	Metcalfe	3,500	3,500	100	
	Monroe	4,500	4,500	100	
	Muhlenberg	11,600	11,500	99	
	Ohio	7,800	7,700	99	
	Simpson	5,800	5,800	100	
	Todd	4,100	4,100	100	
Warren	29,100	28,900	99		
Between 25-49%	KENTUCKY				
	Christian	21,300	21,200	100	
	Mc Lean	3,700	3,700	100	
	Russell	6,100	6,000	98	
Taylor	8,400	8,300	99		
TENNESSEE	Clay	2,900	2,900	100	
	Pickett	1,800	1,800	100	
	Between 5-24%	KENTUCKY			
		Hardin	29,400	29,300	100
Larue		4,600	4,600	100	
Marion		5,700	5,700	100	
TENNESSEE					
Macon		6,300	6,300	100	
Sumner	39,000	38,800	99		
Trousdale	2,300	2,300	100		
Station Totals		264,200	262,800	99	
Net Weekly Circulation (1993)				133,200	
Average Daily Circulation (1993)				85,400	

Kentucky—Bowling Green

WKNT

Ch. 40

(Operates satellite WGRB, Campbellsville, KY)

Network Service: Fox.

Licensee: Steve Raybom, Receiver, 5400 Minors Lane, Louisville, KY 49259.

Studio: 1776 Campbell Lane, Suite 300, Bowling Green, KY 42104.

Telephone: 502-781-2140. Fax: 502-842-7140.

Technical Facilities: Channel No. 40 (626-632 MHz). Authorized power: 699-kw max. visual. Antenna: 791-ft. above av. terrain, 456-ft. above ground, 1417-ft. above sea level.

Latitude 37° 02' 10"
Longitude 86° 10' 20"

Holds CP for change to 783-kw max. visual, 800-ft. above av. terrain, 466-ft. above ground, 1427-ft. above sea level, transmitter to Pilot Knob, approx. 9.5-mi. WNW of Hays. BMPCT-921009KE.

Transmitter: 1.8-mi. WNW of Hays, atop Pilots Knob.

Ownership: Steve Raybom, Receiver.

Began Operation: November 26, 1991. Involuntary assignment of license to Steve Raybom granted by FCC Sept. 28, 1993.

Represented (legal): Pepper & Corazzini.

Personnel:

- Dave Benz, General Manager.
- Randy Sledge, Sales Manager.
- Mike Graham, Chief Engineer.
- Marty Bagby, Program Director.

Highest 30 Sec. Rate: \$150.

City of License: Bowling Green. ADI: Bowling Green. Rank: 181.

Total Households: ©MSI Consumer Market Data as of 1/1/93. TV Homes, TV% and Circulation ©1993 Arbitron. County coverage based on Arbitron study.

Net Weekly Circulation	State County	Total Households	TV Households	%
Between 25-49%	KENTUCKY Edmonson	3,700	3,700	100
	KENTUCKY Allen	5,600	5,600	100



WKNT BMPCT-921009KE Granted 2/2/93 © American Map Corp., No. 14244

Net Weekly Circulation	State County	Total Households	TV Households	%
Between 5-24%	Butler	4,200	4,200	100
	Grayson	8,200	8,100	99
	Warren	29,100	28,900	99
TENNESSEE				
	Macon	6,300	6,300	100
Station Totals		57,100	56,800	99
Net Weekly Circulation (1993)			10,000	
Average Daily Circulation (1993)			3,300	

Kentucky—Campbellsville

WGRB

Ch. 34

(Satellite of WKNT, Bowling Green, KY)

Network Service: Fox.

Licensee: Steve Rayborn, Receiver, 5400 Minors Lane, Louisville, KY 49259.

Studio: 1210 Cane Valley Rd., Cane Valley, KY 42720.

Telephones: 502-465-2223; 502-384-4738. Fax: 502-384-6864.

Technical Facilities: Channel No. 34 (590-596 MHz). Authorized power: 600-kw max. visual, 108-kw max. aural. Antenna: 1027-ft. above av. terrain, 954-ft. above ground, 1848-ft. above sea level.

Latitude 37° 10' 05"
Longitude 85° 18' 32"

Transmitter: Hwy. 55, 4.1-mi. N of Columbia.

Satellite Earth Stations: C-band Ku-band; ChannelMaster, Scientific-Atlanta receivers.

Ownership: Steve Rayborn, Receiver.

Began Operation: April 7, 1983. Involuntary assignment of license to Steve Rayborn granted by FCC Sept. 28, 1993.

Represented (legal): Pepper & Corazzini.

Represented (engineering): Rubin, Bednarek & Associates Inc.

Personnel:

Anita Begley, General Manager.
Randy Siedge, Local Sales Manager.
Connie Leonard, News Director.
Marty Bagby, Program Director.
Mike Graham, Chief Engineer.
Greg Rinehart, Promotion Director.

Highest 30 Sec. Rate: \$190.

City of License: Campbellsville. ADI: Bowling Green. Rank: 181.

Total Households: ©MSI Consumer Market Data as of 1/1/93. TV Homes, TV% and Circulation ©1993 Arbitron. County coverage based on Arbitron study.

Net Weekly Circulation	State County	Total Households	TV Households	%
50% & Over				
KENTUCKY				
	Adair	5,800	5,700	98
	Metcalf	3,500	3,500	100
	Russell	6,100	6,000	98
	Taylor	8,400	8,300	99
Between 25-49%				
KENTUCKY				
	Barren	13,100	13,000	99
	Boyle	9,600	9,500	99
	Casey	5,400	5,300	98
	Clinton	3,600	3,600	100
	Green	4,100	4,100	100



WGRB BMPCT-830217KG Granted 3/16/83 © American Map Corp., No. 14244

Net Weekly Circulation	State County	Total Households	TV Households	%
Between 25-49%				
	Larue	4,600	4,600	100
	Washington	3,700	3,700	100
	Wayne	6,700	6,600	98
Between 5-24%				
KENTUCKY				
	Cumberland	2,700	2,700	100
	Garrard	4,600	4,600	100
	Hardin	29,400	29,300	100
	Hart	5,800	5,800	100
	Lincoln	7,600	7,500	99
	Mc Creary	5,500	5,400	98
	Marion	5,700	5,700	100
	Monroe	4,500	4,500	100
	Nelson	10,800	10,700	99
	Pulaski	19,400	19,100	98
TENNESSEE				
	Clay	2,900	2,900	100
	Jackson	3,700	3,700	100
	Overton	6,900	6,800	99
Station Totals		184,100	182,600	99
Net Weekly Circulation (1993)				44,400
Average Daily Circulation (1993)				16,500

Kentucky—Danville-Lexington

WDKY-TV

Ch. 56

Network Service: Fox.

Licensee: Superior Communications Group Inc., 1910 Cochran Rd., Manor Oak II, Suite 658, Pittsburgh, PA 15220.

Studio: 434 Interstate Ave., Lexington, KY 40505.

Mailing Address: Box 12650, Lexington, KY 40583.

Telephones: 606-299-3835; 606-293-1475. Fax: 606-299-8604.

Technical Facilities: Channel No. 56 (722-728 MHz). Authorized power: 3390-kw max. visual, 339-kw max. aural. Antenna: 1151-ft. above av. terrain, 1099-ft. above ground, 2044-ft. above sea level.

Latitude 37° 47' 18"
Longitude 84° 40' 49"

Transmitter: Approx. 3-mi. SE of High Bridge at bend in Kentucky River.

Multichannel TV Sound: Stereo only.

Satellite Earth Stations: Andrew, 4.6-meter C-band; AFC, 3.6-meter Ku-band; Andrew, 3-meter C-band; M/A-Corn, Scientific-Atlanta receivers.

Ownership: Superior Communications Group Inc.

Began Operation: February 10, 1986. Transfer of control from Perry A. Sook to Albert M. Holtz approved by FCC Dec. 30, 1992. Sale to MMC Television Corp. approved by FCC Sept. 25, 1989 but not consummated. FCC approved sale to present owner by Backe Group Aug. 19, 1992.

Represented (sales): Seltel Inc.

Represented (legal): Mullin, Rhyne, Emmons & Topel, P.C.

Represented (engineering): Jules Cohen & Associates, P.C.

Personnel:

Tylin J. Smith, Vice President & General Manager.
James C. Donnelly, General Sales Manager.
Juris Rasums, Program & Operations Manager.
Stephen Jones, Chief Engineer.
Joy Ross-Scarborough, Promotion Director.
Joanne Q. Parker, Business Manager.

Highest 30 Sec. Rate: \$750.

City of License: Danville. **ADI:** Lexington. **Rank:** 70.

Total Households: ©MSI Consumer Market Data as of 1/1/93. TV Homes, TV% and Circulation ©1993 Arbitron. County coverage based on Arbitron study.

Net Weekly Circulation	State County	Total Households	TV Households	%
50% & Over	KENTUCKY			
	Bath	3,700	3,700	100
	Bourbon	7,400	7,300	99
	Boyle	9,600	9,500	99
	Casey	5,400	5,300	98
	Clark	11,200	11,100	99
	Estill	5,400	5,300	98
	Fayette	91,900	91,400	99
	Franklin	17,800	17,700	99
	Garrard	4,600	4,600	100
	Jackson	4,400	4,300	98
	Jessamine	11,200	11,100	99
	Knox	10,700	10,500	98
	Laurel	16,100	15,900	99
	Lincoln	7,600	7,500	99
	Madison	20,500	20,300	99
	Mercer	7,400	7,300	99
	Montgomery	7,300	7,200	99
	Nicholas	2,600	2,600	100
	Owsley	1,800	1,800	100
Powell	4,200	4,100	98	
Rockcastle	5,600	5,500	98	
Scott	8,900	8,800	99	



WDKY-TV BMPCT-860905KG Granted 11/18/86 © American Map Corp., No. 14244

Net Weekly Circulation	State County	Total Households	TV Households	%
50% & Over	Woodford	7,500	7,400	99
	KENTUCKY			
Between 25-49%	Anderson	5,700	5,700	100
	Clay	7,300	7,200	99
	Harrison	6,300	6,300	100
	Lee	2,700	2,600	96
	Mc Creary	5,500	5,400	98
	Menifee	1,900	1,900	100
	Pulaski	19,400	19,100	98
	Russell	6,100	6,000	98
	Washington	3,700	3,700	100
	Wayne	6,700	6,600	98
	Whitley	12,300	12,200	99
Between 5-24%	KENTUCKY			
	Adair	5,800	5,700	98
	Breathitt	5,500	5,400	98
	Clinton	3,600	3,600	100
	Fleming	4,600	4,600	100
	Green	4,100	4,100	100
	Harlan	12,900	12,800	99
	Henry	4,900	4,900	100
Marion	5,700	5,700	100	
(Continued on page A-535)				
Station Totals		428,000	424,100	99
Net Weekly Circulation (1993)				213,100
Average Daily Circulation (1993)				90,800

Our firm acted as financial advisor and broker in the 1992 sale of WDKY-TV

THE TED HEPBURN COMPANY

Ted Hepburn, President Todd Hepburn, Vice-President
325 Garden Road Palm Beach, Florida 33480 (407) 863-8995
P.O. Box 43263 Cincinnati, OH 45243-0263 (513) 271-5400

Kentucky—Hazard

WYMT-TV

Ch. 57

Network Service: CBS.

Licensee: Kentucky Central Television Inc., 4 Black Gold Blvd., Hazard, KY 41702.

Studio: 4 Black Gold Blvd., Hazard, KY 41702.

Telephone: 606-436-5757.

Technical Facilities: Channel No. 57 (728-734 MHz). Authorized power: 2630-kw max. visual, 250-kw max. aural. Antenna: 1560-ft. above av. terrain, 1005-ft. above ground, 2925-ft. above sea level.

Latitude 37° 11' 38"
Longitude 83° 10' 52"

Transmitter: Buffalo Mountain, Hazard.

Satellite Earth Stations: Harris, 7-meter C-band; Harris, 3.5-meter C-band; DH Satellite, 5-meter Ku & C-band; Scientific-Atlanta, Standard Agile Omni receivers.

SNG Mobile Dish: Nurad.

News Services: AP, CBS.

Ownership: Don W. Stephens, Rehabilitator.

Began Operation: October 20, 1969. Sale to Bluegrass Broadcasting Co. by William D. Gorman, et al., approved by FCC May 22, 1985. Involuntary transfer of control granted by FCC March 25, 1993.

Represented (sales): Roslin TV Sales.

Represented (legal): Latham & Watkins.

Personnel:

Ralph W. Gabbard, President & General Manager.
Ernestine Cornett, Station Manager.
Jim Boggs, General Sales Manager.
Tony Turner, News Director.
Sharon Lindon, Program & Promotion Coordinator.
Louise Adams, Office Manager.
Jim Combs, Chief Engineer.

Highest 30 Sec. Rate: \$375.

City of License: Hazard. ADI: Lexington. Rank: 70.

Total Households: ©MSI Consumer Market Data as of 1/1/93. TV Homes, TV% and Circulation ©1993 Arbitron. County coverage based on Arbitron study.

Net Weekly Circulation	State County	Total Households	TV Households	%
50% & Over	KENTUCKY			
	Bell	11,300	11,200	99
	Breathitt	5,500	5,400	98
	Floyd	15,600	15,400	99
	Harlan	12,900	12,800	99
	Jackson	4,400	4,300	98
	Johnson	8,400	8,300	99
	Knott	6,200	6,100	98
	Knox	10,700	10,500	98



WYMT-TV BMPCT-851220KF Granted 2/28/86 © American Map Corp., No. 14244

Net Weekly Circulation	State County	Total Households	TV Households	%
50% & Over	Leslie	4,700	4,600	98
	Letcher	9,600	9,500	99
	Perry	10,500	10,300	98
	Pike	25,600	25,300	99
Between 25-49%	KENTUCKY			
	Clay	7,300	7,200	99
	Laurel	16,100	15,900	99
	Magoffin	4,400	4,300	98
	Martin	4,300	4,200	98
	Owsley	1,800	1,800	100
	Whitley	12,300	12,200	99
Wolfe	2,500	2,500	100	
Between 5-24%	KENTUCKY			
	Lee	2,700	2,600	96
	Menifee	1,900	1,900	100
	VIRGINIA			
	Buchanan	10,600	10,400	98
Wise	16,000	15,800	99	
WEST VIRGINIA				
Mingo	11,700	11,500	98	
Station Totals		217,000	214,000	99
Net Weekly Circulation (1993)				118,800
Average Daily Circulation (1993)				69,600

Kentucky—Lexington

WKYT-TV
Ch. 27

Network Service: CBS.

Licensee: Kentucky Central Television Inc., Box 5037, Lexington, KY 40555.

Studio: Rte. 4, Winchester Rd., Lexington, KY 40555.

Mailing Address: Box 5037, Lexington, KY 40555.

Telephone: 606-299-0411. **TWX:** 510-476-8850. **Fax:** 606-299-2494.

Technical Facilities: Channel No. 27 (548-554 MHz). Authorized power: 1520-kw max. visual. Antenna: 985-ft. above av. terrain, 954-ft. above ground, 1945-ft. above sea level.

Latitude 38° 02' 22"
Longitude 84° 24' 11"

Transmitter: N side of U.S. Rte. 60, 2.8-mi. E of New Circle Rd.

Satellite Earth Stations: Scientific-Atlanta, 7-meter; Harris, 6-meter; Harris, Scientific-Atlanta receivers.

News Services: AP, CBS, NIWS.

Ownership: Don W. Stephens, Rehabilitator.

Begin Operation: September 30, 1957. September 30, 1957. Involuntary transfer of control granted by FCC March 25, 1993. Sale to Bluegrass Bcstg. by Taft Bcstg. approved April 26, 1967 by FCC (Television Digest, Vol. 7:6, 18). Sale to Taft by Frederic Gregg, Charles Wright & Harry Feingold approved May 14, 1958 (Vol. 14:12, 20). Gregg, et al., acquired Ch. 27 CP when they purchased radio WLAP from Gilmore N. Nunn in 1957 (Vol. 13:13).

Represented (sales): Harrington, Righter & Parsons Inc.

Represented (legal): Latham & Watkins.

Represented (engineering): A. D. Ring, P.C.

Personnel:

- Ralph W. Gabbard, President & General Manager.
- Jere Pigue, Vice President & Station Manager.
- John Bobel, Vice President, News.
- Mike Kanarek, Vice President, Operations, Client & Creative Services.
- Chas Callaway, Vice President, Engineering & Broadcast Services.
- Sharon Helton, Vice President, Traffic.
- Lisa Saffel, National Sales Manager.
- Barbara Carden, Program Director.
- Belinda Turley, Business Manager.

Highest 30 Sec. Rate: \$1000.

NETWORK BASE HOURLY RATE: \$1200.

City of License: Lexington. **ADI:** Lexington. **Rank:** 70.

Total Households: ©MSI Consumer Market Data as of 1/1/93. TV Homes, TV% and Circulation ©1993 Arbitron. County coverage based on Arbitron study.

Net Weekly Circulation	State County	Total Households	TV Households	%
50% & Over				
	KENTUCKY			
	Anderson	5,700	5,700	100
	Bath	3,700	3,700	100
	Bourbon	7,400	7,300	99
	Boyle	9,600	9,500	99
	Breathitt	5,500	5,400	98
	Casey	5,400	5,300	98
	Clark	11,200	11,100	99
	Clay	7,300	7,200	99
	Estill	5,400	5,300	98
	Fayette	91,900	91,400	99
	Fleming	4,600	4,600	100
	Franklin	17,800	17,700	99
	Garrard	4,600	4,600	100
	Harlan	12,900	12,800	99
	Harrison	6,300	6,300	100
	Jackson	4,400	4,300	98



WKYT-TV BPCT-890407KG Granted 5/12/89 © American Map Corp., No. 14244

Net Weekly Circulation	State County	Total Households	TV Households	%
50% & Over				
	Jessamine	11,200	11,100	99
	Knott	6,200	6,100	98
	Knox	10,700	10,500	98
	Laurel	16,100	15,900	99
	Lee	2,700	2,600	96
	Lincoln	7,600	7,500	99
	Madison	20,500	20,300	99
	Mason	6,500	6,500	100
	Menifee	1,900	1,900	100
	Mercer	7,400	7,300	99
	Montgomery	7,300	7,200	99
	Nicholas	2,600	2,600	100
	Owsley	1,800	1,800	100
	Perry	10,500	10,300	98
	Powell	4,200	4,100	98
	Pulaski	19,400	19,100	98
	Robertson	800	800	100
	Rockcastle	5,600	5,500	98
	Rowan	6,900	6,800	99
	Russell	6,100	6,000	98
	Scott	8,900	8,800	99
	Whitley	12,300	12,200	99
	Wolfe	2,500	2,500	100
	Woodford	7,500	7,400	99
Between 25-49%				
	KENTUCKY			
	Adair	5,800	5,700	98
	Letcher	9,600	9,500	99
	Mc Creary	5,500	5,400	98
	Magoffin	4,400	4,300	98
	Marion	5,700	5,700	100
	Owen	3,400	3,400	100
(Continued on page A-535)				
Station Totals		599,700	594,300	99
Net Weekly Circulation (1993)				357,100
Average Daily Circulation (1993)				214,700

Kentucky—Lexington

WLEX-TV

Ch. 18

Network Service: NBC.

Licensee: WLEX-TV Inc., Box 1457, Lexington, KY 40591.

Studio: 1065 Russell Cave Rd., Lexington, KY 40505.

Mailing Address: Box 1457, Lexington, KY 40591.

Telephone: 606-255-4404. TWX: 510-476-8896. Fax: 606-255-2418.

Technical Facilities: Channel No. 18 (494-500 MHz). Authorized power: 1104-kw max. & 1000-kw horizontal visual, 221-kw max. & 200-kw horizontal aural. Antenna: 640-ft. above av. terrain, 670-ft. above ground, 1620-ft. above sea level.

Latitude 38° 03' 56"
Longitude 84° 29' 13"

Transmitter: Russell Cave Pike.

Multichannel TV Sound: Stereo and separate audio program.

Satellite Earth Stations: Transmit/receive Harris Ku-band; Comtech, 5-meter C-band; RCA Ku-band; Cyclesat, Harris, M/A-Com, Pinzone receivers.

News Service: AP.

Ownership: WLEX-TV Inc.

Began Operation: March 15, 1955.

Represented (sales): Blair Television.

Represented (legal): Fletcher, Heald & Hildreth.

Represented (engineering): Jules Cohen & Associates, P.C.

Personnel:

John A. Duvall, President & General Manager.
Joe Oliver, Vice President & General Sales Manager.
Simuel R. Wilson, Vice President, Finance & Administration.
Al Greenfield, Station Manager.
Mary Broberg, Local Sales Manager.
Jim Allison, Station Relations.
Bill Crawford, Director, Community Relations & Special Projects.
Sue Wylie, Director, Public Affairs.

Highest 30 Sec. Rate: \$1500.

NETWORK BASE HOURLY RATE: \$1000.

City of License: Lexington. ADI: Lexington. Rank: 70.

Total Households: ©MSI Consumer Market Data as of 1/1/93. TV Homes, TV% and Circulation ©1993 Arbitron. County coverage based on Arbitron study.

Net Weekly Circulation	State County	Total Households	TV Households	%
KENTUCKY				
50% & Over	Anderson	5,700	5,700	100
	Bath	3,700	3,700	100
	Bourbon	7,400	7,300	99
	Boyle	9,600	9,500	99
	Bracken	2,900	2,900	100
	Breathitt	5,500	5,400	98
	Casey	5,400	5,300	98
	Clark	11,200	11,100	99
	Clay	7,300	7,200	99
	Estill	5,400	5,300	98
	Fayette	91,900	91,400	99
	Fleming	4,600	4,600	100
	Franklin	17,800	17,700	99
	Garrard	4,600	4,600	100
	Harrison	6,300	6,300	100
	Jackson	4,400	4,300	98
	Jessamine	11,200	11,100	99
	Knox	10,700	10,500	98
	Laurel	16,100	15,900	99
Lee	2,700	2,600	96	
Lincoln	7,600	7,500	99	



WLEX-TV BPCT-4123 Granted 5/27/68 © American Map Corp., No. 14244

Net Weekly Circulation	State County	Total Households	TV Households	%
50% & Over	Madison	20,500	20,300	99
	Mason	6,500	6,500	100
	Menifee	1,900	1,900	100
	Mercer	7,400	7,300	99
	Montgomery	7,300	7,200	99
	Nicholas	2,600	2,600	100
	Owsley	1,800	1,800	100
	Perry	10,500	10,300	98
	Powell	4,200	4,100	98
	Pulaski	19,400	19,100	98
	Robertson	800	800	100
	Rockcastle	5,600	5,500	98
	Rowan	6,900	6,800	99
	Russell	6,100	6,000	98
Scott	8,900	8,800	99	
Whitley	12,300	12,200	99	
Wolfe	2,500	2,500	100	
Woodford	7,500	7,400	99	
KENTUCKY				
Between 25-49%	Adair	5,800	5,700	98
	Harlan	12,900	12,800	99
	Knott	6,200	6,100	98
	Magoffin	4,400	4,300	98
	Marion	5,700	5,700	100
	Owen	3,400	3,400	100
	Spencer	2,500	2,500	100
	Taylor	8,400	8,300	99
Wayne	6,700	6,600	98	
KENTUCKY				
Between 5-24%	Bell	11,300	11,200	99
	Carroll	3,500	3,500	100
(Continued on page A-535)				
Station Totals		521,900	516,900	99
Net Weekly Circulation (1993)				324,000
Average Daily Circulation (1993)				175,300

Kentucky—Lexington

WTVQ-TV

Ch. 36

Network Service: ABC.

Licensee: Park Bcstg. of Kentucky Inc., Terrace Hill, Box 550, Ithaca, NY 14850.

Studio: 2940 Bryant Rd., Lexington, KY 40511.

Mailing Address: Box 5590, Lexington, KY 40555.

Telephone: 606-233-3600. TWX: 510-476-8806. Fax: 606-293-5002.

Technical Facilities: Channel No. 36 (602-608 MHz). Authorized power: 2240-kw max. & 1700-kw horizontal visual, 224-kw max. & 170-kw horizontal aural. Antenna: 1000-ft. above av. terrain, 994-ft. above ground, 1994-ft. above sea level.

Latitude 38° 02' 03"

Longitude 84° 23' 39"

Transmitter: 2940 Bryant Rd.

Satellite Earth Stations: Andrew, 9.3-meter C-band; Andrew, 4.5-meter C-band; Harris, 6.2-meter C-band; Andrew, Harris, Scientific-Atlanta receivers.

News Services: ABC, AP, CNN.

Ownership: Park Communications Inc. (Group Owner).

Began Operation: June 2, 1968 on Ch. 62; began on Ch. 36 June 20, 1980. Sale to present owner approved by FCC Dec. 18, 1991. Sale to Shamrock Bcstg. by Starr Bcstg. Group approved by FCC June 7, 1979. Sale to Starr by Roy B. White Jr. & Reeves Telecom Corp. approved Nov. 14, 1973.

Represented (sales): Katz Continental Television.

Represented (legal): Wiley, Rein & Fielding.

Personnel:

Christopher Aldridge, Vice President & General Manager.

Dick Kelly, General Sales Manager.

Stephen Hensley, Local Sales Manager.

Jim Brady, Director of Engineering.

Craig Cornwell, Program Director.

Dave White, Promotion Director.

Michael Castengera, News Director.

Carolyn Dooley, Business Manager.

Highest 30 Sec. Rate: \$2000.

City of License: Lexington. ADI: Lexington. Rank: 70.

Total Households: ©MSI Consumer Market Data as of 1/1/93. TV Homes, TV% and Circulation ©1993 Arbitron. Country coverage based on Arbitron study.

Net Weekly Circulation	State County	Total Households	TV Households	%
50% & Over	KENTUCKY			
	Anderson	5,700	5,700	100
	Bath	3,700	3,700	100
	Bourbon	7,400	7,300	99
	Boyle	9,600	9,500	99
	Breathitt	5,500	5,400	98
	Casey	5,400	5,300	98
	Clark	11,200	11,100	99
	Clay	7,300	7,200	99
	Estill	5,400	5,300	98
	Fayette	91,900	91,400	99
	Fleming	4,600	4,600	100
	Franklin	17,800	17,700	99
	Garrard	4,600	4,600	100
	Harrison	6,300	6,300	100
	Jackson	4,400	4,300	98
	Jessamine	11,200	11,100	99
	Knott	6,200	6,100	98
	Knox	10,700	10,500	98
	Laurel	16,100	15,900	99
Lee	2,700	2,600	96	
Lincoln	7,600	7,500	99	
Madison	20,500	20,300	99	



WTVQ-TV Doc.-21392 Granted 4/18/79 © American Map Corp., No. 14244

Net Weekly Circulation	State County	Total Households	TV Households	%
50% & Over	Mason	6,500	6,500	100
	Menifee	1,900	1,900	100
	Mercer	7,400	7,300	99
	Montgomery	7,300	7,200	99
	Nicholas	2,600	2,600	100
	Owsley	1,800	1,800	100
	Perry	10,500	10,300	98
	Powell	4,200	4,100	98
	Pulaski	19,400	19,100	98
	Robertson	800	800	100
	Rockcastle	5,600	5,500	98
	Rowan	6,900	6,800	99
	Russell	6,100	6,000	98
	Scott	8,900	8,800	99
	Wayne	6,700	6,600	98
	Whitley	12,300	12,200	99
	Wolfe	2,500	2,500	100
Woodford	7,500	7,400	99	
Between 25-49%	KENTUCKY			
	Letcher	9,600	9,500	99
	Magoffin	4,400	4,300	98
Owen	3,400	3,400	100	

(Continued on page A-535)

Station Totals	538,900	533,400	99
Net Weekly Circulation (1993)			326,100
Average Daily Circulation (1993)			181,400

Our firm acted as financial advisor and broker in the 1992 sale of WTVQ-TV

THE TED HEPBURN COMPANY

Ted Hepburn, President Todd Hepburn, Vice-President
325 Garden Road, Palm Beach, Florida 33480 (407) 863-8995
P.O. Box 43263, Cincinnati, OH 45243-0263 (513) 271-5400

Kentucky—Louisville

WAVE
Ch. 3

Network Service: NBC.

Licensee: Cosmos Bcstg. Corp., 725 S. Floyd St., Louisville, KY 40203.

Studio: 725 S. Floyd St., Louisville, KY 40203.

Mailing Address: Box 32970, Louisville, KY 40232.

Telephone: 502-585-2201. **Fax:** 502-561-4115.

Technical Facilities: Channel No. 3 (60-66 MHz). Authorized power: 100-kw visual, 10-kw aural. Antenna: Circularly polarized, 1820-ft. above av. terrain, 1690-ft. above ground, 2500-ft. above sea level.

Latitude 38° 27' 23"
Longitude 85° 25' 28"

Transmitter: 4.1-mi. NW of LaGrange, N of Hwy. 42, W of Hwy. 53.

Multichannel TV Sound: Stereo only.

Satellite Earth Stations: Scientific-Atlanta, 7-meter C-band; Andrew, 4.5-meter Ku & C-band; Scientific-Atlanta, Andrew receivers.

SNG Mobile Dish: Andrew, 2.3-meter Ku-band.

News Services: AP, NBC.

Ownership: Cosmos Broadcasting Corp. (Group Owner).

Began Operation: November 24, 1948. Sale to present owner by Orion Bcstg. approved by FCC Aug. 14, 1981 (Television Digest, Vol. 20:24; 21:4).

Represented (sales): Harrington, Righter & Parsons Inc.

Represented (legal): Dow, Lohnes & Albertson.

Represented (engineering): Lohnes & Culver.

Personnel:

- Guy Hempel, Vice President & General Manager.
- Stephen P. Langford, General Sales Manager.
- Nick Ulmer, National Sales Manager.
- Bill Eschbach, Chief Engineer.
- Kathy Beck, News Director.
- Margaret Wadlington, Business Manager.
- Dan Foos, Production Manager.
- Jim Brandenburg, Creative Services Manager.
- Bob Fulbright, Commercial Services Director.

Highest 30 Sec. Rate: \$3000.

NETWORK BASE HOURLY RATE: \$4000.

City of License: Louisville. **ADI:** Louisville. **Rank:** 47.

Total Households: ©MSI Consumer Market Data as of 1/1/93. TV Homes, TV% and Circulation ©1993 Arbitron. County coverage based on Arbitron study.

Net Weekly Circulation	State County	Total Households	TV Households	%
50% & Over	INDIANA			
	Clark	33,400	33,000	99
	Crawford	3,700	3,600	97
	Floyd	24,600	24,300	99
	Harrison	11,000	10,800	98
	Jackson	14,200	14,000	99
	Jefferson	11,100	10,900	98
	Jennings	8,400	8,200	98
	Lawrence	16,400	16,200	99
	Orange	6,900	6,700	97
	Scott	7,700	7,500	97
	Washington	8,900	8,700	98
	KENTUCKY			
	Breckinridge	6,300	6,200	98
	Bullitt	16,400	16,300	99
Carroll	3,500	3,500	100	
Franklin	17,800	17,700	99	
Grayson	8,200	8,100	99	



WAVE BPCT-850211KJ Granted 3/28/85 © American Map Corp., No. 14244

Net Weekly Circulation	State County	Total Households	TV Households	%
50% & Over	Green	4,100	4,100	100
	Hardin	29,400	29,300	100
	Henry	4,900	4,900	100
	Jefferson	264,000	263,200	100
	Larue	4,600	4,600	100
	Marion	5,700	5,700	100
	Meade	8,300	8,300	100
	Nelson	10,800	10,700	99
	Oldham	11,400	11,400	100
	Owen	3,400	3,400	100
	Shelby	9,400	9,400	99
	Spencer	2,500	2,500	100
	Taylor	8,400	8,300	99
Trimble	2,300	2,300	100	
Washington	3,700	3,700	100	
Between 25-49%	INDIANA			
	Bartholomew	24,500	24,200	99
	Dubois	13,400	13,100	98
	Perry	6,800	6,600	97
	Switzerland	2,900	2,800	97
KENTUCKY	Anderson	5,700	5,700	100
	Gallatin	2,000	2,000	100
	Hart	5,800	5,800	100
	Mercer	7,400	7,300	99
Between 5-24%	INDIANA			
	Decatur	8,600	8,500	99
	Hancock	16,500	16,300	99
	Martin	3,900	3,800	97
	Monroe	40,200	39,300	98
Ohio	2,000	2,000	100	
(Continued on page A-535)				
Station Totals		832,800	825,400	99
Net Weekly Circulation (1993)			526,300	
Average Daily Circulation (1993)			310,100	

Kentucky—Louisville

WBNA

Ch. 21

Network Service: None, independent.

Licensee: Word Bcstg. Network Inc., Box 19859, Louisville, KY 40259.

Studio: 3701 Fern Valley Rd., Louisville, KY 40219.

Telephone: 502-964-2121. Fax: 502-966-9692.

Technical Facilities: Channel No. 21 (512-518 MHz). Authorized power: 2000-kw max. visual, 200-kw max. aural. Antenna: 750-ft. above av. terrain, 465-ft. above ground, 1349-ft. above sea level.

Latitude 38° 01' 59"
Longitude 85° 45' 16"

Transmitter: Prayer Mountain, Sheperdsville.

Ownership: Word Broadcasting Network Inc.

Began Operation: April 2, 1986.

Represented (legal): Pepper & Corazzini.

Personnel:

- John D. Bradshaw, General Manager.
- Phil Keith, Program Director.
- Clarence Henson, Engineering.
- Greg Holt, Business Manager.

Highest 30 Sec. Rate: \$250.

City of License: Louisville. ADI: Louisville. Rank: 47.

Total Households: ©MSI Consumer Market Data as of 1/1/93. TV Homes, TV% and Circulation ©1993 Arbitron. County coverage based on Arbitron study.

Net Weekly Circulation	State County	Total Households	TV Households	%
Between 5-24%	INDIANA			
	Clark	33,400	33,000	99
	Crawford	3,700	3,600	97
	KENTUCKY			
	Anderson	5,700	5,700	100
	Bullitt	16,400	16,300	99
Hardin	29,400	29,300	100	
Jefferson	264,000	263,200	100	



WBNA BMPCT-841001KG Granted 5/2/85 © American Map Corp., No. 14244

Net Weekly Circulation	State County	Total Households	TV Households	%
Between 5-24%	Nelson	10,800	10,700	99
	Oldham	11,400	11,400	100
	Shelby	9,400	9,400	99
	Spencer	2,500	2,500	100
Station Totals		386,700	385,100	100
Net Weekly Circulation (1993)			33,300	
Average Daily Circulation (1993)			8,600	

Kentucky—Louisville

WDRB-TV

Ch. 41

Network Service: Fox.

Licensee: Independence Television Co., One Independence Square, Louisville, KY 40203.

Studio: One Independence Square, Louisville, KY 40203.

Telephone: 502-584-6441. TWX: 810-535-3328. Fax: 502-589-5559.

Technical Facilities: Channel No. 41 (632-638 MHz). Authorized power: 5000-kw max. visual. Antenna: Circularly polarized, 1283-ft. above av. terrain, 971-ft. above ground, 1932-ft. above sea level.

Latitude 38° 21' 00.00"
Longitude 85° 50' 56.50"

Transmitter: W side of Christian Rd., 4-mi. NW of New Albany, IN.

Multichannel TV Sound: Stereo only.

Satellite Earth Stations: Scientific-Atlanta, 5-meter C-band; Microdyne, 4.7-meter C-band; AFC, 3.6-meter Ku-band; Microdyne receivers.

News Services: AP, CNN.

Ownership: Blade Communications Inc. (Group Owner).

Began Operation: February 28, 1971. Sale to present owner by Cowles Media Co. approved by FCC Dec. 5, 1983 (Television Digest, Vol. 23:26). Sale to Cowles by Owsley & Egerton Welch, J. P. Morgan, Arlie Howard, et al., approved by FCC Oct. 25, 1977 (Vol. 17:21, 51).

Represented (sales): Petry Television Inc.

Represented (legal): Dow, Lohnes & Albertson.

Represented (engineering): Cohen, Dippell & Everist, P.C.

Personnel:

- John J. Oorkin, President & General Manager.
- Jack Ratterman, General Sales Manager.
- Kim Craven, National Sales Manager.
- Hal Stopfel, News Director.
- Glen Cook, Chief Engineer.
- Pattie Kiray, Controller.
- Sherean Malezedah, Marketing & Promotion Director.
- Ron Mack, Production Director.
- Alice Sheffield, Traffic Supervisor.

Highest 30 Sec. Rate: \$1200.

City of License: Louisville. ADI: Louisville. Rank: 47.

Total Households: ©MSI Consumer Market Data as of 1/1/93. TV Homes, TV% and Circulation ©1993 Arbitron. County coverage based on Arbitron study.

Net Weekly Circulation	State County	Total Households	TV Households	%
50% & Over	INDIANA			
	Clark	33,400	33,000	99
	Crawford	3,700	3,600	97
	Floyd	24,600	24,300	99
	Harrison	11,000	10,800	98
	Jackson	14,200	14,000	99
	Jefferson	11,100	10,900	98
	Jennings	8,400	8,200	98
	Scott	7,700	7,500	97
	Washington	8,900	8,700	98
	KENTUCKY			
	Anderson	5,700	5,700	100
	Breckinridge	6,300	6,200	98
	Bullitt	16,400	16,300	99
Carroll	3,500	3,500	100	
Franklin	17,800	17,700	99	
Grayson	8,200	8,100	99	
Hardin	29,400	29,300	100	
Henry	4,900	4,900	100	
Jefferson	264,000	263,200	100	



WDRB-TV BPCT-890518KG Granted 6/14/89 © American Map Corp., No. 14244

Net Weekly Circulation	State County	Total Households	TV Households	%
50% & Over	Larue	4,600	4,600	100
	Marion	5,700	5,700	100
	Meade	8,300	8,300	100
	Nelson	10,800	10,700	99
	Oldham	11,400	11,400	100
	Shelby	9,400	9,400	99
	Spencer	2,500	2,500	100
	Taylor	8,400	8,300	99
	Washington	3,700	3,700	100
	Between 25-49%	INDIANA		
Dubois		13,400	13,100	98
Lawrence		16,400	16,200	99
Orange		6,900	6,700	97
Perry		6,800	6,600	97
Between 5-24%	KENTUCKY			
	Daviess	33,300	33,100	99
	Green	4,100	4,100	100
	Hancock	2,800	2,800	100
	Hart	5,800	5,800	100
	Trimble	2,300	2,300	100
	Woodford	7,500	7,400	99
	INDIANA			
	Bartholomew	24,500	24,200	99
	Decatur	8,600	8,500	99
Spencer	7,100	6,900	97	
Switzerland	2,900	2,800	97	
KENTUCKY				
Adair	5,800	5,700	98	
Barren	13,100	13,000	99	
Bourbon	7,400	7,300	99	
Boyle	9,600	9,500	99	
(Continued on page A-535)				
Station Totals		786,100	779,700	99
Net Weekly Circulation (1993)				439,900
Average Daily Circulation (1993)				204,200

Kentucky—Louisville

WHAS-TV

Ch. 11

Network Service: ABC.

Licensee: Journal Bcstg. of Kentucky Inc., 75 Fountain St., Providence, RI 02902.

Studio: 520 W. Chestnut St., Louisville, KY 40202.

Mailing Address: Box 1100, Louisville, KY 40201.

Telephone: 502-582-7840. Fax: 502-582-7279.

Technical Facilities: Channel No. 11 (198-204 MHz). Authorized power: 135-kw visual, 13.5-kw aural. Antenna: 1280-ft. above av. terrain, 984-ft. above ground, 1960-ft. above sea level.

Latitude 38° 21' 23"
Longitude 85° 50' 52"

Transmitter: 5667 S. Skyline Dr., Floyds Knob, 3.6-mi. N of New Albany, IN.

Multichannel TV Sound: Stereo only.

Satellite Earth Stations: Transmit/receive Harris, 9-meter; Harris receivers.

News Services: AP, UPI.

Ownership: Providence Journal Broadcasting Corp. (Group Owner).

Began Operation: March 27, 1950. Sale to Providence Journal Co. by Louisville Courier-Journal & Times approved by FCC July 30, 1986 (Television Digest, Vol. 26:2, 23).

Represented (sales): TeleRep Inc.

Represented (legal): Covington & Burling.

Personnel:

Joe Goleniowski, General Manager.
Charles Gordon, General Sales Manager.
Doug Roberts, National Sales Manager.
George Hulcher, Station Manager.
Mike Rausch, News Director.
Dan Miller, Program Director.
Eric Bergman, Engineering Manager.
Anne Adkins, Promotion Director.
Becky Norris, Business Manager.

Highest 30 Sec. Rate: \$2500.

NETWORK BASE HOURLY RATE: \$2712.

City of License: Louisville. ADI: Louisville. Rank: 47.

Total Households: ©MSI Consumer Market Data as of 1/1/93. TV Homes, TV% and Circulation ©1993 Arbitron. County coverage based on Arbitron study.

Net Weekly Circulation	State County	Total Households	TV Households	%
50% & Over	INDIANA			
	Clark	33,400	33,000	99
	Crawford	3,700	3,600	97
	Floyd	24,600	24,300	99
	Harrison	11,000	10,800	98
	Jackson	14,200	14,000	99
	Jefferson	11,100	10,900	98
	Jennings	8,400	8,200	98
	Lawrence	16,400	16,200	99
	Orange	6,900	6,700	97
	Perry	6,800	6,600	97
	Scott	7,700	7,500	97
	Washington	8,900	8,700	98
	KENTUCKY			
Breckinridge	6,300	6,200	98	
Bullitt	16,400	16,300	99	
Carroll	3,500	3,500	100	
Grayson	8,200	8,100	99	
Green	4,100	4,100	100	
Hardin	29,400	29,300	100	
Henry	4,900	4,900	100	



WHAS-TV BPCT-820506KF Granted 7/30/82 © American Map Corp., No. 14244

Net Weekly Circulation	State County	Total Households	TV Households	%	
50% & Over	Jefferson	264,000	263,200	100	
	Larue	4,600	4,600	100	
	Marion	5,700	5,700	100	
	Meade	8,300	8,300	100	
	Nelson	10,800	10,700	99	
	Oldham	11,400	11,400	100	
	Shelby	9,400	9,400	99	
	Spencer	2,500	2,500	100	
	Taylor	8,400	8,300	99	
	Trimble	2,300	2,300	100	
	Washington	3,700	3,700	100	
	Between 25-49%	INDIANA			
		Bartholomew	24,500	24,200	99
		Dubois	13,400	13,100	98
KENTUCKY					
Anderson		5,700	5,700	100	
Boyle	9,600	9,500	99		
Franklin	17,800	17,700	99		
Hart	5,800	5,800	100		
Mercer	7,400	7,300	99		
Between 5-24%	INDIANA				
Martin	3,900	3,800	97		
(Continued on page A-536)					
Station Totals		711,800	705,900	99	
Net Weekly Circulation (1993)				521,800	
Average Daily Circulation (1993)				309,300	

THIS DATA IS AVAILABLE ON TAPE OR DISKETTE FOR USE ON YOUR OWN COMPUTER OR AS CUSTOMIZED REPORTS



Call Lynn Levine or Karen Fahle • 202-872-9200

Kentucky—Louisville

WLKY-TV

Ch. 32

Network Service: CBS.

Licensee: Pulitzer Broadcasting Co., Box 6205, Louisville, KY 40206.

Studio: 1918 Mellwood Ave., Louisville, KY 40206.

Telephone: 502-893-3671. TWX: 810-535-3212. Fax: 502-897-2384.

Technical Facilities: Channel No. 32 (578-584 MHz). Authorized power: 4300-kw max. & 1290-kw horizontal visual, 860-kw max. & 257-kw horizontal aural. Antenna: 1260-ft. above av. terrain, 985-ft. above ground, 1945-ft. above sea level.

Latitude 38° 22' 10"
Longitude 85° 50' 02"

Transmitter: Rte. 1, Floyds Knob, near New Albany, IN.

Multichannel TV Sound: Stereo and separate audio program.

Satellite Earth Stations: Andrew, 7.3-meter C-band; SatCom, 7-meter C-band; Comtech, 5-meter Ku & C-band; Andrew, 4.5-meter C-band; Andrew, 5.6-meter Ku-band; Microdyne, Pinzone receivers.

SNG Mobile Dish: Andrew, 2.8-meter Ku-band.

News Services: AP, CNN.

Ownership: Pulitzer Broadcasting Co. (Group Owner).

Began Operation: September 16, 1961. Sale to present owner by Gannett Co. approved by FCC May 12, 1983 (Television Digest, Vol. 23:2). Merger of Combined Communications & Gannett Co. approved by FCC June 7, 1979 (Vol. 18:20, 38; 19:24). Sale to Combined by Sonderling Bcstg. approved April 4, 1973 (Vol. 12:33, 41; 3:17). Transfer of control to Sonderling Bcstg. from George E. Egger, William S. Cutchins, Richard F. Shively, Dillman A. Rash & Archibald P. Cochran granted Dec. 13, 1967 (Vol. 7:51).

Represented (sales): Katz Continental Television.

Personnel:

Rabun Matthews, Vice President & General Manager.
Bill Stanley, General Sales Manager.
Greg Baird, National Sales Manager.
Fred Steurer, Chief Engineer.
Steve Sabato, News Director.
Bruce Burns, Promotion Director.
Defores Roehm, Business Manager.
Lora Bradshaw, Community Affairs Director.

Rates: On request.

City of License: Louisville. ADI: Louisville. Rank: 47.

Total Households: ©MSI Consumer Market Data as of 1/1/93. TV Homes, TV% and Circulation ©1993 Arbitron. County coverage based on Arbitron study.

Net Weekly Circulation	State County	Total Households	TV Households	%
50% & Over	INDIANA			
	Clark	33,400	33,000	99
	Crawford	3,700	3,600	97
	Floyd	24,600	24,300	99
	Harrison	11,000	10,800	98
	Jackson	14,200	14,000	99
	Jefferson	11,100	10,900	98
	Scott	7,700	7,500	97
	Washington	8,900	8,700	98
	KENTUCKY			
	Breckinridge	6,300	6,200	98
	Bullitt	16,400	16,300	99
	Carroll	3,500	3,500	100
	Green	4,100	4,100	100
	Hardin	29,400	29,300	100
Henry	4,900	4,900	100	
Jefferson	264,000	263,200	100	
Larue	4,600	4,600	100	
Marion	5,700	5,700	100	



WLKY-TV BPCT-4811 Granted 2/18/75 © American Map Corp., No. 14244

Net Weekly Circulation	State County	Total Households	TV Households	%	
50% & Over	Meade	8,300	8,300	100	
	Nelson	10,800	10,700	99	
	Oldham	11,400	11,400	100	
	Shelby	9,400	9,400	99	
	Spencer	2,500	2,500	100	
	Taylor	8,400	8,300	99	
	Trimble	2,300	2,300	100	
	Washington	3,700	3,700	100	
	Between 25-49%	INDIANA			
		Jennings	8,400	8,200	98
Lawrence		16,400	16,200	99	
Orange		6,900	6,700	97	
Perry		6,800	6,600	97	
KENTUCKY	Anderson	5,700	5,700	100	
	Franklin	17,800	17,700	99	
	Grayson	8,200	8,100	99	
	Hart	5,800	5,800	100	
	Mercer	7,400	7,300	99	
	Between 5-24%	INDIANA			
		Bartholomew	24,500	24,200	99
		Decatur	8,600	8,500	99
		Dubois	13,400	13,100	98
		Spencer	7,100	6,900	97
Switzerland		2,900	2,800	97	
KENTUCKY					
Adair		5,800	5,700	98	
Barren		13,100	13,000	99	
Boyle		9,600	9,500	99	
Clinton	3,600	3,600	100		
Cumberland	2,700	2,700	100		
(Continued on page A-536)					
Station Totals		745,000	739,000	99	
Net Weekly Circulation (1993)				490,500	
Average Daily Circulation (1993)				275,100	

Kentucky—Madisonville

WLCN

Ch. 19

Network Service: None, independent.

Licensee: Zoe Bcstg. Corp., Box 1087, Madisonville, KY 42431.

Studio: 721 Princeton Pike, Madisonville, KY 42431.

Telephone: 502-821-5433. Fax: 502-821-5343.

Technical Facilities: Channel No. 19 (500-506 MHz). Authorized power: 2676-kw max. & 953-kw horizontal visual, 114.3-kw max. & 95.3-kw horizontal aural. Antenna: 791-ft. above av. terrain, 666-ft. above ground, 1220-ft. above sea level.

Latitude	37°	24'	46"
Longitude	87°	31'	32"

Transmitter: N side of County Rd. 260, Hopkins County, approx. 2.4-mi W of Hanson.

Ownership: Life Anew Ministries.

Began Operation: October 15, 1983.

Represented (sales): Landin Media Sales.

Represented (legal): Baraff, Koemer, Olender & Hochberg, P.C.

Personnel:

John Price, General Manager.

Highest 30 Sec. Rate: \$18.50.

Arbitron Data: Not available.



WLCN BPCT-88114KK Granted 12/20/88 © American Map Corp., No. 14244

City of License: Madisonville. ADI: Evansville. Rank: 94.

Kentucky—Paducah

WPSD-TV

Ch. 6

Network Service: NBC.

Licensee: Paducah Newspapers Inc., 408 Kentucky Ave., Paducah, KY 42002.

Studio: 100 Television Lane, Paducah, KY 42003-5098.

Mailing Address: Box 1197, Paducah, KY 42002-1197.

Telephone: 502-442-8214. TWX: 510-546-2047. Fax: 502-442-8214.

Technical Facilities: Channel No. 6 (82-88 MHz). Authorized power: 100-kw visual, 13.8-kw aural. Antenna: 1585-ft. above av. terrain, 1623-ft. above ground, 2000-ft. above sea level.

Latitude 37° 11' 31"
Longitude 88° 58' 53"

Transmitter: Approx. 23-mi. NW of Paducah near Monkey's Eyebrow, KY.

Multichannel TV Sound: Stereo only.

Satellite Earth Stations: ADM, 6-meter; Harris, 3-meter; Harris, 6-meter; Harris receivers.

News Services: AP, CNN, UPI.

Ownership: Paducah Newspapers Inc.

Began Operation: May 28, 1957.

Represented (sales): Blair Television.

Represented (legal): Covington & Burling.

Represented (engineering): Jules Cohen & Associates.

Personnel:

- Fred Paxton, President.
- John Williams, Vice President & General Manager.
- Richard Paxton, Station Manager.
- Don Van Cleve, Local Sales Manager.
- Ann Eaves, National Sales Manager.
- Don Brown, Chief Engineer.
- Terry Reeves, News Director.
- Dan Steele, Operations & Program Manager.
- Cathy Crecelius, Promotion & Public Affairs Manager.

Highest 30 Sec. Rate: \$800.

NETWORK BASE HOURLY RATE: \$2000.

City of License: Paducah. ADI: Paducah, KY-Cape Girardeau, MO-Harrisburg-Marion, IL. Rank: 77.

Total Households: ©MSI Consumer Market Data as of 1/1/93. TV Homes, TV% and Circulation ©1993 Arbitron. County coverage based on Arbitron study.

Net Weekly Circulation	State County	Total Households	TV Households	%
50% & Over	ILLINOIS			
	Alexander	4,200	4,100	98
	Franklin	16,300	15,900	98
	Gallatin	2,700	2,600	96
	Hamilton	3,500	3,400	97
	Hardin	2,100	2,100	100
	Jackson	23,500	22,900	97
	Johnson	3,700	3,600	97
	Massac	6,000	5,800	97
	Pope	1,600	1,500	94
	Pulaski	2,900	2,800	97
	Saline	10,800	10,500	97
	Union	6,900	6,800	99
	Williamson	23,300	22,800	98
	KENTUCKY			
	Ballard	3,100	3,100	100
	Caldwell	5,300	5,200	98
	Calloway	12,000	11,900	99
	Carlisle	2,100	2,100	100
Crittenden	3,700	3,700	100	



WPSD-TV BPCT-2823 Granted 12/8/60 © American Map Corp., No. 14244

Net Weekly Circulation	State County	Total Households	TV Households	%
50% & Over	Fulton	3,300	3,300	100
	Graves	13,500	13,400	99
	Hickman	2,200	2,200	100
	Livingston	3,600	3,600	100
	Lyon	2,300	2,300	100
	Mc Cracken	25,900	25,800	100
	Marshall	11,000	11,000	100
	Trigg	4,100	4,100	100
	MISSOURI			
	Bollinger	4,000	3,900	98
	Cape Girardeau	23,900	23,600	99
	Mississippi	5,400	5,300	98
	New Madrid	7,600	7,400	97
Scott	15,000	14,800	99	
Stoddard	11,400	11,200	98	
TENNESSEE				
Henry	11,400	11,300	99	
Lake	2,400	2,400	100	
Obion	12,400	12,300	99	
Weakley	12,100	12,000	99	
Between 25-49%	KENTUCKY			
	Hopkins	17,900	17,800	99
	MISSOURI			
	Butler	15,400	15,000	97
	Dunklin	12,900	12,600	98
	Perry	6,100	6,000	98
Wayne	4,700	4,600	98	
TENNESSEE				
Carroll	10,800	10,700	99	
Between 5-24%	ARKANSAS			
Clay	7,500	7,400	99	
(Continued on page A-536)				
Station Totals		516,300	508,300	98
Net Weekly Circulation (1993)				296,500
Average Daily Circulation (1993)				170,800

Kentucky

WKYT-TV, Lexington (Arbitron Data Continued)

Net Weekly Circulation	State County	Total Households	TV Households Households	%	
Between 25-49%	KENTUCKY				
	Taylor	8,400	8,300	99	
	Washington	3,700	3,700	100	
	Wayne	6,700	6,600	98	
Between 5-24%	KENTUCKY				
	Bell	11,300	11,200	99	
	Boyd	19,700	19,600	99	
	Bracken	2,900	2,900	100	
	Carter	8,700	8,600	99	
	Cumberland	2,700	2,700	100	
	Gallatin	2,000	2,000	100	
	Grant	5,800	5,800	100	
	Greenup	13,500	13,400	99	
	Hardin	29,400	29,300	100	
	Henry	4,900	4,900	100	
	Larue	4,600	4,600	100	
	Lewis	4,700	4,600	98	
	Metcalfe	3,500	3,500	100	
	Morgan	4,100	4,000	98	
	Nelson	10,800	10,700	99	
	Pendleton	4,500	4,500	100	
	Shelby	9,400	9,400	99	
	TENNESSEE				
	Campbell	13,100	13,000	99	

WLEX-TV, Lexington (Arbitron Data Continued)

Net Weekly Circulation	State County	Total Households	TV Households Households	%
Between 5-24%	KENTUCKY			
	Grant	5,800	5,800	100
	Green	4,100	4,100	100
	Henry	4,900	4,900	100
	Larue	4,600	4,600	100
	Leslie	4,700	4,600	98
	Letcher	9,600	9,500	99
	Lewis	4,700	4,600	98
	Mc Creary	5,500	5,400	98
	Morgan	4,100	4,000	98
	Nelson	10,800	10,700	99
	Pendleton	4,500	4,500	100
	Shelby	9,400	9,400	99
	Washington	3,700	3,700	100

WTVQ-TV, Lexington (Arbitron Data Continued)

Net Weekly Circulation	State County	Total Households	TV Households Households	%
Between 25-49%	KENTUCKY			
	Taylor	8,400	8,300	99
	Washington	3,700	3,700	100
Between 5-24%	KENTUCKY			
	Bell	11,300	11,200	99
	Bracken	2,900	2,900	100
	Carroll	3,500	3,500	100
	Carter	8,700	8,600	99
	Floyd	15,600	15,400	99
Grant	5,800	5,800	100	

WTVQ-TV—(Continued) (Arbitron Data Continued)

Net Weekly Circulation	State County	Total Households	TV Households Households	%	
Between 5-24%	Harlan	12,900	12,800	99	
	Henry	4,900	4,900	100	
	Johnson	8,400	8,300	99	
	Leslie	4,700	4,600	98	
	Lewis	4,700	4,600	98	
	Mc Creary	5,500	5,400	98	
	Marion	5,700	5,700	100	
	Morgan	4,100	4,000	98	
	Pendleton	4,500	4,500	100	
	Shelby	9,400	9,400	99	
	Spencer	2,500	2,500	100	
	OHIO				
	Adams	9,600	9,300	97	

WDKY-TV, Danville-Lexington (Arbitron Data Continued)

Net Weekly Circulation	State County	Total Households	TV Households Households	%
Between 5-24%	KENTUCKY			
	Nelson	10,800	10,700	99
	Pendleton	4,500	4,500	100
	Robertson	800	800	100
	Shelby	9,400	9,400	99
	Spencer	2,500	2,500	100
	Wolfe	2,500	2,500	100

WAVE, Louisville (Arbitron Data Continued)

Net Weekly Circulation	State County	Total Households	TV Households Households	%
Between 5-24%	INDIANA			
	Ripley	9,000	8,800	98
	Spencer	7,100	6,900	97
	KENTUCKY			
	Adair	5,800	5,700	98
	Barren	13,100	13,000	99
	Bath	3,700	3,700	100
	Boone	21,300	21,200	100
	Boyle	9,600	9,500	99
	Casey	5,400	5,300	98
Edmonson	3,700	3,700	100	
Garrard	4,600	4,600	100	
Grant	5,800	5,800	100	
Hancock	2,800	2,800	100	
Lincoln	7,600	7,500	99	
Metcalfe	3,500	3,500	100	
Pendleton	4,500	4,500	100	
Wayne	6,700	6,600	98	
Woodford	7,500	7,400	99	

WDRB-TV, Louisville (Arbitron Data Continued)

Net Weekly Circulation	State County	Total Households	TV Households Households	%
Between 5-24%	KENTUCKY			
Casey	5,400	5,300	98	

Kentucky

WDRB-TV—(Continued) (Arbitron Data Continued)

Net Weekly Circulation	State County	Total Households	TV Households Households	%
Between 5-24%	KENTUCKY			
	Edmonson	3,700	3,700	100
	Garrard	4,600	4,600	100
	Jessamine	11,200	11,100	99
	Lincoln	7,600	7,500	99
	Madison	20,500	20,300	99
	Mercer	7,400	7,300	99
Owen	3,400	3,400	100	

WHAS-TV, Louisville (Arbitron Data Continued)

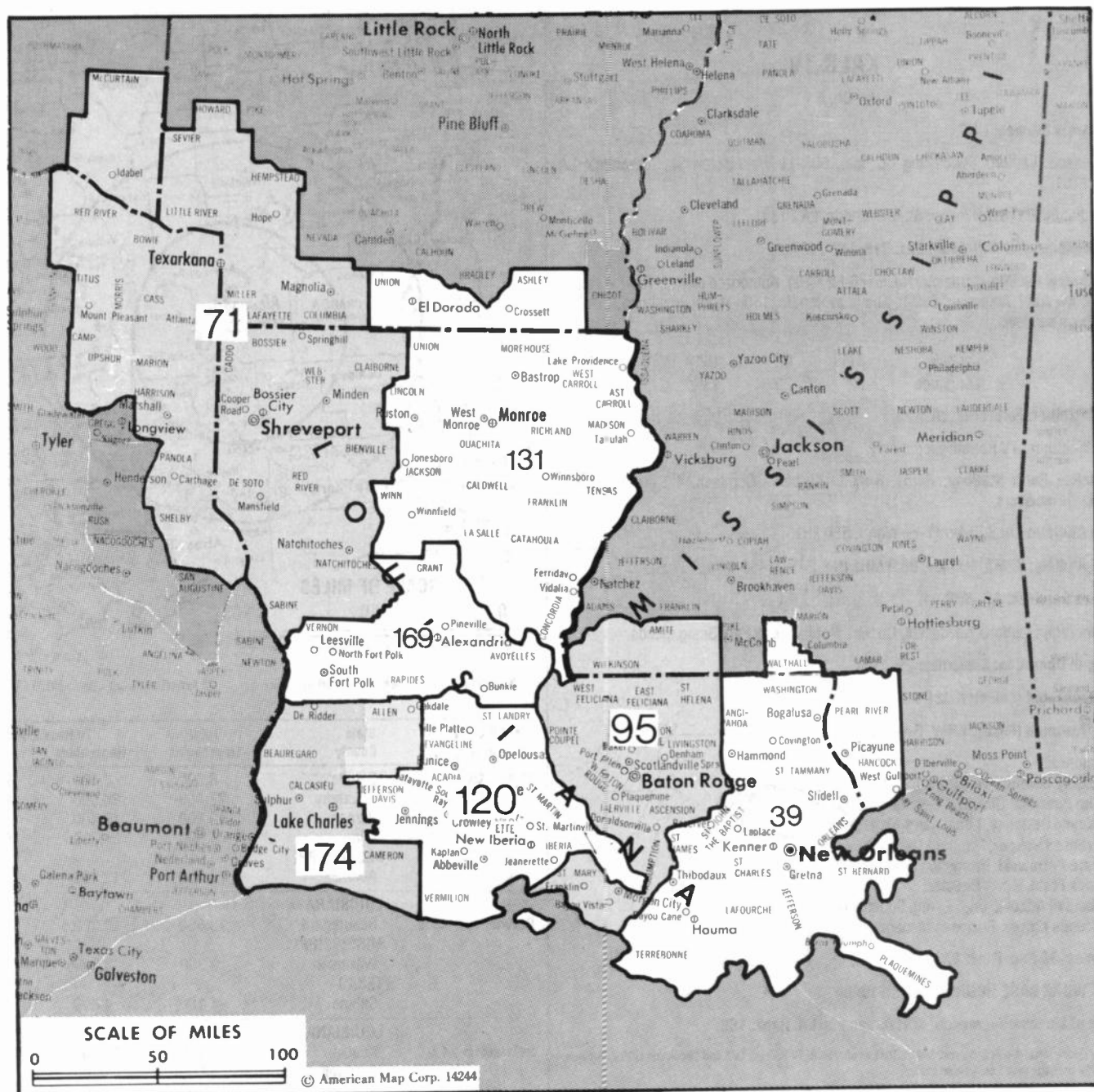
Net Weekly Circulation	State County	Total Households	TV Households Households	%
Between 5-24%	INDIANA			
	Spencer	7,100	6,900	97
	Switzerland	2,900	2,800	97
	KENTUCKY			
	Adair	5,800	5,700	98
	Casey	5,400	5,300	98
	Edmonson	3,700	3,700	100
	Gallatin	2,000	2,000	100
	Garrard	4,600	4,600	100
	Hancock	2,800	2,800	100
	Lincoln	7,600	7,500	99
	Ohio	7,800	7,700	99
	Owen	3,400	3,400	100
	Russell	6,100	6,000	98
	Woodford	7,500	7,400	99

WLKY-TV, Louisville (Arbitron Data Continued)

Net Weekly Circulation	State County	Total Households	TV Households Households	%
Between 5-24%	KENTUCKY			
	Hancock	2,800	2,800	100
	Lincoln	7,600	7,500	99
	Madison	20,500	20,300	99
	Warren	29,100	28,900	99

WPSD-TV, Paducah (Arbitron Data Continued)

Net Weekly Circulation	State County	Total Households	TV Households Households	%
Between 5-24%	ILLINOIS			
	Jefferson	14,600	14,200	97
	Perry	8,300	8,100	98
	Randolph	11,900	11,700	98
	Wayne	6,900	6,600	96
	White	6,700	6,400	96
	KENTUCKY			
	Christian	21,300	21,200	100
	Union	5,500	5,500	100
	Webster	5,200	5,100	98
	MISSOURI			
	Carter	2,200	2,100	95
	Madison	4,500	4,400	98
	Pemiscot	8,200	8,000	98
	Reynolds	2,500	2,400	96
	TENNESSEE			
	Benton	5,700	5,700	100
	Dyer	14,000	13,900	99
	Gibson	18,300	18,200	99



Market	Arbitron ADI TV Households	Rank	Market Area Commercial TV Stations
New Orleans, LA	616,800	39	WDSU-TV (6), WGNO (26), WNOL-TV (38), WVUE (8), WWL-TV (4)
Shreveport, LA- <i>Texarkana, TX</i>	368,100	71	KMSS-TV (33), KSLA-TV (12), KTAL-TV (6), KTBS-TV (3)
Baton Rouge, LA	258,700	95	WAFB (9), WBRZ (2), WGMB (44), WVLA (33)
Lafayette, LA	188,400	120	KADN (15), KATC (3), KLFY-TV (10)
Monroe, LA- <i>El Dorado, AR</i>	167,800	131	KARD (14), KMCT-TV (39), KNOE-TV (8), KTVE (10)
Alexandria, LA	87,800	169	KALB-TV (5), KLAX-TV (31)
Lake Charles, LA	82,200	174	KPLC-TV (7), KVHP (29)

State Cross Reference List	
Communities that receive programs of stations that are located elsewhere.	
KARD, West Monroe	See Monroe, LA
KMCT-TV, West Monroe	See Monroe, LA

Louisiana Station Totals as of November 1, 1993			
	VHF	UHF	TOTAL
Commercial Television Stations	14	10	24
Educational Television Stations	2	6	8
	16	16	32

Louisiana—Alexandria

KALB-TV

Ch. 5

Network Service: NBC.

Licensee: Lanford Telecasting Co. Inc., 605-11 Washington St., Alexandria, LA 71301.

Studio: 605-11 Washington St., Alexandria, LA 71301.

Telephone: 318-445-2456. Fax: 318-442-7427.

Technical Facilities: Channel No. 5 (76-82 MHz). Authorized power: 100-kw visual, 22-kw aural. Antenna: 1590-ft. above av. terrain, 1586-ft. above ground, 1749-ft. above sea level.

Latitude 31° 02' 15"
Longitude 92° 29' 45"

Transmitter: Forest Hill, LA.

Multichannel TV Sound: Stereo only.

Satellite Earth Stations: Harris, 8-meter Ku-band; Comtech, 4.2-meter C-band; Harris receivers.

AM Affiliate: KALB, 5-kw (1-kw night), 580 kHz.

FM Affiliate: KZMZ, 100-kw, 96.9 MHz (No. 245), 1450-ft.

News Services: AP, NBC.

Ownership: Lanford Telecasting Co. Inc. Note: Sale to Park Bcstg. pends.

Began Operation: September 29, 1954.

Represented (sales): Katz Continental Television.

Represented (legal): Wiley, Rein & Fielding.

Personnel:

Lesley Golmon, Vice President & General Manager.
Jim Reardon, Station & General Sales Manager.
Wayne Bettoney, Local Sales Manager.
Frances Yeager, Program Director.
Pete Petrawski, Promotion Director.
Jack Frost, News Director.
Randall Adcock, Engineering Supervisor.
Brenda Kaiser, Business Manager.

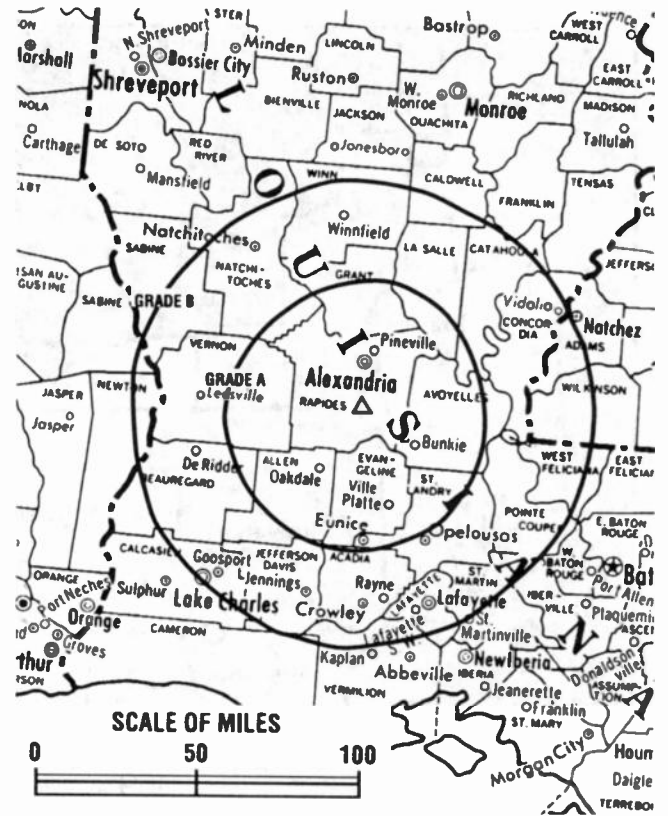
Highest 30 Sec. Rate: \$700.

NETWORK BASE HOURLY RATE: \$1000.

City of License: Alexandria. AOI: Alexandria, LA. Rank: 169.

Total Households: ©MSI Consumer Market Data as of 1/1/93. TV Homes, TV% and Circulation ©1993 Arbitron. County coverage based on Arbitron study.

Net Weekly Circulation	State County	Total Households	TV Households	%
50% & Over	LOUISIANA			
	Allen	7,200	7,100	99
	Avoyelles	13,400	13,200	99
	Catahoula	3,900	3,800	97
	Concordia	7,200	7,000	97
	Evangeline	11,700	11,400	97
	Grant	6,400	6,300	98
	La Salle	5,000	4,900	98
	Natchitoches	12,600	12,300	98
	Rapides	46,000	45,600	99



KALB-TV BPCT-3449 Granted 1/13/65

© American Map Corp., No. 14244

Net Weekly Circulation	State County	Total Households	TV Households	%
50% & Over	Sabine	8,300	8,100	98
	St Landry	27,400	26,900	98
	Vernon	19,800	19,400	98
	Winn	5,800	5,700	98
MISSISSIPPI	Adams	13,100	12,900	98
	LOUISIANA			
Between 25-49%	Beauregard	10,500	10,300	98
	MISSISSIPPI			
	Wilkinson	3,300	3,200	97
TEXAS	Sabine	4,100	4,000	98
	LOUISIANA			
Between 5-24%	Acadia	19,400	19,100	99
	Caldwell	3,500	3,400	97
	Jackson	5,700	5,600	98
	Jefferson Davis	10,600	10,500	99
	Pointe Coupee	7,700	7,600	99
	Tensas	2,500	2,400	96
	Vermilion	17,800	17,600	99
	West Feliciana	2,700	2,600	96
	MISSISSIPPI			
	Jefferson	2,800	2,700	96
TEXAS				
Newton	4,900	4,800	98	
Station Totals		283,300	278,400	98
Net Weekly Circulation (1993)				171,300
Average Daily Circulation (1993)				104,700

Louisiana—Alexandria

KLAX-TV

Ch. 31

Network Service: ABC.

Licensee: Pollack/Belz Communications Co. Inc., 4554 Fleming Rd., Collierville, TN 38017.

Studio: 1811 England Dr., Alexandria, LA 71303.

Mailing Address: Box 8818, Alexandria, LA 71306.

Telephone: 318-473-0031. **TWX:** 510-976-5704. **Fax:** 318-442-4646.

Technical Facilities: Channel No. 31 (572-578 MHz). Authorized power: 1290-kw max. visual, 130-kw aural. Antenna: 1093-ft. above av. terrain, 1027-ft. above ground, 1253-ft. above sea level.

Latitude 31° 33' 54"
Longitude 92° 33' 00"

Transmitter: 1.5-mi. SW of Dry Prong.

Satellite Earth Stations: Microdyne, 5-meter C-band; RCA Americom, 4-meter Ku-band; Microdyne, Standard Components receivers.

News Service: AP.

Ownership: Pollack/Belz Communications Co. Inc.

Began Operation: March 3, 1983. Sale of station to G. Russell Chambers, et al., approved by FCC Dec. 24, 1986, but not consummated. Sale to present owners by James Richards, Ben Johnson, et al., approved May 13, 1988.

Represented (sales): Blair Television.

Represented (legal): Jones, Waldo, Holbrook & McDonough.

Represented (engineering): Lechman & Johnson Inc.

Personnel:

- Keith Smith, General Sales Manager.
- Lydia Allen, National Sales Manager.
- Charles Flowers, Chief Engineer.
- Bill Thompson, News Director.
- Keith Collins, Creative Services Director.
- Lori Johnson, Program Director.
- David L. Carlson, Business Manager.

Highest 30 Sec. Rate: \$300.

NETWORK BASE HOURLY RATE: \$50.

City of License: Alexandria. **ADI:** Alexandria, LA. **Rank:** 169.

Total Households: ©MSI Consumer Market Data as of 1/1/93. TV Homes, TV% and Circulation ©1993 Arbitron. County coverage based on Arbitron study.

Net Weekly Circulation	State County	Total Households	TV Households	%
50% & Over	LOUISIANA			
	Grant	6,400	6,300	98
	Rapides	46,000	45,600	99
	Vernon	19,800	19,400	98



KLAX-TV BPCT-850528KH Granted 3/28/86 © American Map Corp., No. 14244

Net Weekly Circulation	State County	Total Households	TV Households	%
Between 25-49%	LOUISIANA			
	Avoyelles	13,400	13,200	99
	La Salle	5,000	4,900	98
	Natchitoches	12,600	12,300	98
	Winn	5,800	5,700	98
MISSISSIPPI	Adams	13,100	12,900	98
	LOUISIANA			
Between 5-24%	Allen	7,200	7,100	99
	Catahoula	3,900	3,800	97
	Sabine	8,300	8,100	98
	Tensas	2,500	2,400	96
	TEXAS			
Sabine	4,100	4,000	98	
Station Totals		148,100	145,700	98
Net Weekly Circulation (1993)				74,400
Average Daily Circulation (1993)				34,500

There is no more visible place for your advertising message than the pages of the Television & Cable Factbook

Louisiana—Baton Rouge

WAFB

Ch. 9

Network Service: CBS.

Licensee: AFLAC Broadcast Partners, 1932 Wynnton Rd., Columbus, GA 31999.

Studio: 844 Government St., Baton Rouge, LA 70802-6090.

Telephone: 504-383-9999. TWX: 510-993-3406. Fax: 504-378-7891.

Technical Facilities: Channel No. 9 (186-192 MHz). Authorized power: 316-kw visual, 57.5-kw aural. Antenna: 1670-ft. above av. terrain, 1726-ft. above ground, 1700-ft. above sea level.

Latitude 30° 21' 58"
Longitude 91° 12' 47"

Transmitter: E of River Rd. & S of Baton Rouge on Duncan Point.

News Services: AP, CBS, CNN, Headline News, UPI.

Ownership: American Family Corp. (Group Owner).

Began Operation: April 19, 1953 on Ch. 28. Shifted to Ch. 9 Aug. 9, 1960 (Television Digest, Vol. 17:7). Sale to Guaranty Bcstg. by WDSU-TV Bcstg. Corp. and associated stockholders approved Jan. 14, 1964 by FCC (Vol. 4:3). FCC approved sale to American Family Corp., March 23, 1988.

Represented (sales): Harrington, Righter & Parsons Inc.

Represented (legal): Sidley & Austin.

Represented (engineering): David Steel & Associates Inc.

Personnel:

- Ronald E. Winders, Vice President & General Manager.
- Dave Ward, Assistant General Manager.
- Ray Sullivan, General Sales Manager.
- Dale Russell, Chief Engineer.
- Michael Moore, Operations Manager.
- Andree Boyd, Promotions Manager.
- Nick Simonette, News Director.
- Flo Ulmer, Business Manager.

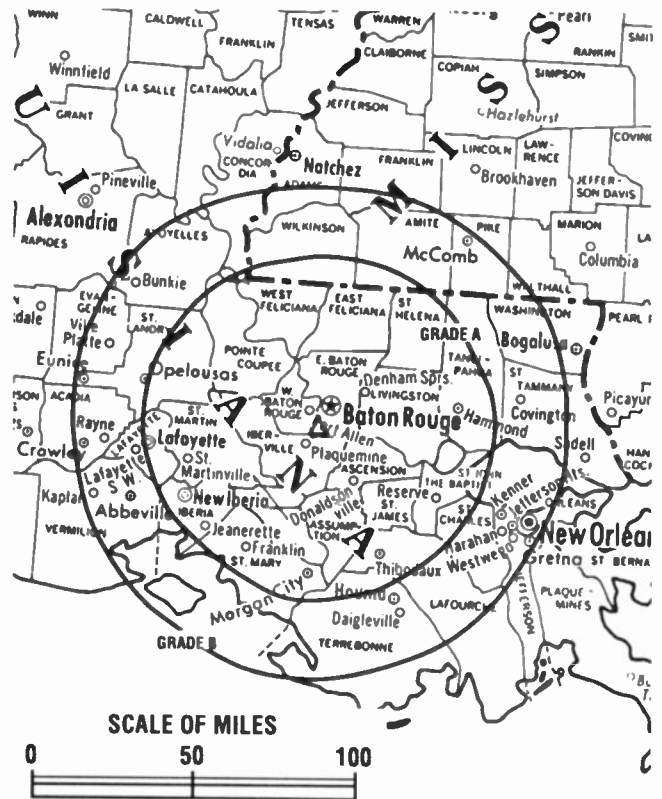
Highest 30 Sec. Rate: \$1100.

NETWORK BASE HOURLY RATE: \$845.

City of License: Baton Rouge. ADI: Baton Rouge. Rank: 95.

Total Households: ©MSI Consumer Market Data as of 1/1/93. TV Homes, TV% and Circulation ©1993 Arbitron. County coverage based on Arbitron study.

Net Weekly Circulation	State County	Total Households	TV Households	%
50% & Over	LOUISIANA			
	Ascension	19,800	19,500	98
	Assumption	7,500	7,400	99
	East Baton Rouge	139,900	138,800	99
	East Feliciana	5,700	5,600	98
	Iberville	9,800	9,700	99
	Livingston	24,200	23,800	98
	Pointe Coupee	7,700	7,600	99
	St Helena	3,300	3,200	97
	St Mary	19,100	18,900	99
	Tangipahoa	30,000	29,500	98
	West Baton Rouge	6,700	6,600	99
	West Feliciana	2,700	2,600	96



WAFB BPCT-3437 Granted 1/22/65 © American Map Corp., No. 14244

Net Weekly Circulation	State County	Total Households	TV Households	%
50% & Over	MISSISSIPPI			
	Amite	4,800	4,700	98
	Pike	13,300	13,100	98
	Wilkinson	3,300	3,200	97
Between 25-49%	LOUISIANA			
	Avoyelles	13,400	13,200	99
	Concordia	7,200	7,000	97
	Iberia	22,800	22,600	99
	Lafourche	28,900	28,600	99
	St James	6,500	6,400	98
	St John The Baptist	13,100	12,900	98
	St Landry	27,400	26,900	98
	St Martin	14,800	14,600	99
	Terrebonne	31,700	31,400	99
Washington	15,500	15,200	98	
	MISSISSIPPI			
	Walthall	5,000	4,900	98
Between 5-24%	LOUISIANA			
	Acadia	19,400	19,100	99
	Allen	7,200	7,100	99
	Jefferson Davis	10,600	10,500	99
	Lafayette	60,900	60,400	99
	Vermillion	17,800	17,600	99
	MISSISSIPPI			
	Pearl River	14,200	14,100	99
Station Totals		614,200	606,700	99
Net Weekly Circulation (1993)				344,800
Average Daily Circulation (1993)				196,200

Louisiana—Baton Rouge

WBRZ
Ch. 2

Network Service: ABC.

Licensee: Louisiana Television Bcstg., Box 2906, Baton Rouge, LA 70821.

Studio: 1650 Highland Rd., Baton Rouge, LA 70802.

Mailing Address: Box 2906, Baton Rouge, LA 70821.

Telephone: 504-387-2222. Fax: 504-336-2246.

Technical Facilities: Channel No. 2 (54-60 MHz). Authorized power: 100-kw visual, 15-kw aural. Antenna: Circularly polarized, 1682-ft. above av. terrain, 1724-ft. above ground, 1749-ft. above sea level.

Latitude 30° 17' 49"
Longitude 91° 11' 40"

Transmitter: Plaquemine Point, LA.

Satellite Earth Stations: Transmit/receive Scientific-Allanta, 10-meter; Andrew, 7.3-meter; SatCom, 5.5-meter; Andrew, 4.5-meter; Avantek, Microdyne, Scientific-Allanta receivers.

SNG Mobile Dish: Subcomm RSI, 2.5-meter Ku-band.

News Services: ABC, AP.

Ownership: Manship Stations (Group Owner).

Began Operation: April 14, 1955.

Represented (sales): Blair Television.

Represented (legal): Cohn & Marks.

Represented (engineering): Cohen, Dippell & Everist, P.C.

Personnel:

- Douglas L. Manship, Chairman.
- Richard F. Manship, President.
- Patricia L. Cheramie, General Manager.
- John M. Spain, Station Manager.
- James Daboval III, Director of Sales.
- William Vance, Director of News.
- Suzanne Sims, Director of Programming.
- Kim Kirkendoll, Director of Finance.
- Denise Akers, Director of Marketing.
- Raymond J. Drago, Director of Production.
- Jamie Politz, Director of Human Resources.
- Clyde Pierce, Director of Engineering.

Highest 30 Sec. Rate: \$1250.

City of License: Baton Rouge. ADI: Baton Rouge. Rank: 95.

Total Households: ©MSI Consumer Market Data as of 1/1/93. TV Homes, TV% and Circulation ©1993 Arbitron. County coverage based on Arbitron study.

Net Weekly Circulation	State County	Total Households	TV Households	%
50% & Over	LOUISIANA			
	Ascension	19,800	19,500	98
	Assumption	7,500	7,400	99
	East Baton Rouge	139,900	138,800	99
	East Feliciana	5,700	5,600	98
	Iberville	9,800	9,700	99
	Livingston	24,200	23,800	98
	Pointe Coupee	7,700	7,600	99
	St Helena	3,300	3,200	97
	St James	6,500	6,400	98
	St Mary	19,100	18,900	99
	Tangipahoa	30,000	29,500	98



WBRZ BPCT-4173 Granted 3/5/70 © American Map Corp., No. 14244

Net Weekly Circulation	State County	Total Households	TV Households	%
50% & Over	West Baton Rouge	6,700	6,600	99
	West Feliciana	2,700	2,600	96
	MISSISSIPPI			
	Adams	13,100	12,900	98
	Amite	4,800	4,700	98
	Wilkinson	3,300	3,200	97
Between 25-49%	LOUISIANA			
	Avoyelles	13,400	13,200	99
	Concordia	7,200	7,000	97
	Iberia	22,800	22,600	99
	Lafourche	28,900	28,600	99
	St Landry	27,400	26,900	98
	St Martin	14,800	14,600	99
	Terrebonne	31,700	31,400	99
	Washington	15,500	15,200	98
	MISSISSIPPI			
Pike	13,300	13,100	98	
Walthall	5,000	4,900	98	
Between 5-24%	LOUISIANA			
	Calahoula	3,900	3,800	97
	Lafayette	60,900	60,400	99
	Vermilion	17,800	17,600	99
	MISSISSIPPI			
Franklin	3,100	3,100	100	
Jefferson	2,800	2,700	96	
Lincoln	11,200	11,100	99	
Station Totals		583,800	576,600	99
Net Weekly Circulation (1993)				342,100
Average Daily Circulation (1993)				188,600

Louisiana—Baton Rouge

WGMB
Ch. 44

Network Service: Fox.

Licensee: Galloway Media Inc., 5800 Florida Blvd., Baton Rouge, LA 70806.

Studio: 5800 Florida Blvd., Baton Rouge, LA 70806.

Mailing Address: Box 65246, Baton Rouge, LA 70896-5246.

Telephone: 504-926-4444. Fax: 504-926-9462.

Technical Facilities: Channel No. 44 (650-656 MHz). Authorized power: 3870-kw max. visual, 387-kw max. aural. Antenna: 1398-ft. above av. terrain, 1388-ft. above ground, 1401-ft. above sea level.

Latitude 30° 19' 35"
Longitude 91° 16' 36"

Transmitter: 1.9-mi. W of State Hwy. 1 on Hwy. 1148 near Addis.

Satellite Earth Stations: Comtech, 5-meter Ku & C-band; Comtech, 5-meter C-band; Comtech, 3.8-meter C-band; Anixter, 5-meter C-band; Sony receivers.

Ownership: Galloway Media Inc.

Began Operation: August 11, 1991.

Represented (sales): Seltel Inc.

Represented (legal): Fletcher, Heald & Hildreth.

Represented (engineering): Marsand Inc.

Personnel:

- Damian Calato, General Manager.
- Bret Bengel, Local Sales Manager.
- Karen Mire, News Director.
- Tammy Dupuy, Program Director.
- David Brown, Promotion Director.
- Ursula Sigur, Business Manager.
- Terry Freeman, Chief Engineer.
- Ed Martinez, Production Manager.

Highest 30 Sec. Rate: \$450.

City of License: Baton Rouge. AOI: Baton Rouge. Rank: 95.

Total Households: ©MSI Consumer Market Data as of 1/1/93. TV Homes, TV% and Circulation ©1993 Arbitron. County coverage based on Arbitron study.

Net Weekly Circulation	State County	Total Households	TV Households	%
50% & Over	LOUISIANA			
	Ascension	19,800	19,500	98
	East Baton Rouge	139,900	138,800	99
	Iberville	9,800	9,700	99
	West Baton Rouge	6,700	6,600	99



WGMB BMPCT-901210KE Granted 1/25/91 © American Map Corp., No. 14244

Net Weekly Circulation	State County	Total Households	TV Households	%
50% & Over	West Feliciana	2,700	2,600	96
	MISSISSIPPI			
	Wilkinson	3,300	3,200	97
Between 25-49%	LOUISIANA			
	East Feliciana	5,700	5,600	98
	Livingston	24,200	23,800	98
	Pointe Coupee	7,700	7,600	99
	St Helena	3,300	3,200	97
Between 5-24%	LOUISIANA			
	Assumption	7,500	7,400	99
	St James	6,500	6,400	98
	St Mary	19,100	18,900	99
Station Totals		256,200	253,300	99
Net Weekly Circulation (1993)				137,200
Average Daily Circulation (1993)				57,700

Louisiana—Baton Rouge

WVLA
Ch. 33

Network Service: NBC.

Licensee: Vetter Communications Co. Inc., Box 14685, Baton Rouge, LA 70898.

Studio: 5220 Essen Lane, Baton Rouge, LA 70809.

Mailing Address: Box 14685, Baton Rouge, LA 70898.

Telephone: 504-766-3233. Fax: 504-766-4112.

Technical Facilities: Channel No. 33 (584-590 MHz). Authorized power: 5000-kw max. visual, 500-kw max. aural. Antenna: 1713-ft. above av. terrain, 1735-ft. above ground, 1749-ft. above sea level.

Latitude 30° 19' 34.61"
Longitude 91° 16' 36.10"

Transmitter: 1.9-mi. W of Hwy. 1 on Hwy. 1148, Addis, LA.

Multichannel TV Sound: Stereo only.

Satellite Earth Stations: Harris, 8-meter Ku-band; Microdyne, 7-meter C-band; Microwave Assoc., 5-meter C-band; Harris, 3-meter Ku-band; Harris, Microdyne, Microwave Assoc. receivers.

News Services: AP, NBC, Skycom.

Ownership: Vetter Communications Co. Inc.

Began Operation: January 16, 1971. Sale to present owner by Richard O. Rush, et al., approved by FCC March 12, 1976.

Represented (sales): Katz Continental Television.

Represented (legal): Dow, Lohnes & Albertson.

Represented (engineering): Philip W. Cary.

Personnel:

- Cyril E. Vetter, Chairman.
- Courtney B. Westbrook, President & General Manager.
- Larry Dietz, Vice President & Operations Manager.
- Donnie Picou, National Sales Director.
- Peggy Day, Local Sales Director.
- Larry Davis, News Director.
- Joyce Harvey, Program Director.
- Jason Furnate, Promotion & Marketing Director.
- Wanda Horn, Business Manager.
- Robin Perry, Research.
- Tom Woodside, Chief Engineer.
- Bob Davidge, Production Manager.
- Felton Coleman, Public Affairs Manager.

Highest 30 Sec. Rate: \$1000.

NETWORK BASE HOURLY RATE: \$800.

City of License: Baton Rouge. ADI: Baton Rouge. Rank: 95.

Total Households: ©MSI Consumer Market Data as of 1/1/93. TV Homes, TV% and Circulation ©1993 Arbitron. County coverage based on Arbitron study.

Net Weekly Circulation	State County	Total Households	TV Households	%
50% & Over	LOUISIANA			
	Ascension	19,800	19,500	98
	Assumption	7,500	7,400	99
	East Baton Rouge	139,900	138,800	99
	East Feliciana	5,700	5,600	98
Iberia	22,800	22,600	99	



WVLA BPCT-860814KE Granted 9/30/86 © American Map Corp., No. 14244

Net Weekly Circulation	State County	Total Households	TV Households	%
50% & Over	Iberville	9,800	9,700	99
	Livingston	24,200	23,800	98
	Pointe Coupee	7,700	7,600	99
	St Helena	3,300	3,200	97
	St James	6,500	6,400	98
	St Martin	14,800	14,600	99
	St Mary	19,100	18,900	99
West Baton Rouge	6,700	6,600	99	
Between 25-49%	MISSISSIPPI			
	Wilkinson	3,300	3,200	97
	LOUISIANA			
Between 5-24%	Lafourche	28,900	28,600	99
	Tangipahoa	30,000	29,500	98
	West Feliciana	2,700	2,600	96
Station Totals	LOUISIANA			
	Acadia	19,400	19,100	99
	Avoyelles	13,400	13,200	99
	Lafayette	60,900	60,400	99
	St Landry	27,400	26,900	98
	Vermilion	17,800	17,600	99
	Washington	15,500	15,200	98
MISSISSIPPI				
Amite	4,800	4,700	98	
Pike	13,300	13,100	98	
Net Weekly Circulation (1993)		525,200	518,800	99
Average Daily Circulation (1993)				263,100
				133,600

Louisiana—Lafayette

KADN

Ch. 15

(Operates satellite WNTZ Natchez, MS)

Network Service: Fox.

Licensee: KADN Broadcasting Inc., 1500 Eraste Landry Rd., Lafayette, LA 70506.

Studio: 1500 Eraste Landry Rd., Lafayette, LA 70506.

Telephone: 318-237-1500. TWX: 510-975-5031. Fax: 318-237-2237.

Technical Facilities: Channel No. 15 (476-482 MHz). Authorized power: 2300-kw max. visual, 231-kw max. aural. Antenna: 1181-ft. above av. terrain, 1178-ft. above ground, 1217-ft. above sea level.

Latitude 30° 21' 44"
Longitude 92° 12' 53"

Transmitter: 3-mi. S of Church Point.

Satellite Earth Stations: Vertex, 5.2-meter Ku-band; KLM, 4.6-meter C-band; Scientific-Atlanta, 4.6-meter C-band; M/A-Com, Scientific-Atlanta receivers.

Ownership: KADN Broadcasting Inc.

Began Operation: February 27, 1980.

Represented (sales): Settel Inc.

Represented (legal): Fletcher, Heald & Hildreth.

Personnel:

Eddie Blanchard, Station Manager & Program Director.

Dave Pierce, Local Sales Manager.

Pat Newberg, National Sales Manager.

Keith Townsden, Chief Engineer.

Penny Bennett, Promotion Director.


Highest 30 Sec. Rate: \$590.

Arbitron Data: Includes figures for WNTZ, Natchez, MS.

City of License: Lafayette. ADI: Lafayette, LA. Rank: 120.

Total Households: ©MSI Consumer Market Data as of 1/1/93. TV Homes, TV% and Circulation ©1993 Arbitron. County coverage based on Arbitron study.

Net Weekly Circulation	State County	Total Households	TV Households	%
50% & Over	LOUISIANA			
	Acadia	19,400	19,100	99
	Evangeline	11,700	11,400	97
	Iberia	22,800	22,600	99
	Jefferson Davis	10,600	10,500	99
	Lafayette	60,900	60,400	99



KADN BPCT-851227KF Granted 2/24/86

© American Map Corp., No. 14244

Net Weekly Circulation	State County	Total Households	TV Households	%
50% & Over	St Landry	27,400	26,900	98
	St Martin	14,800	14,600	99
	Vermilion	17,800	17,600	99
Between 25-49%	LOUISIANA			
	Allen	7,200	7,100	99
	Avoyelles	13,400	13,200	99
Between 5-24%	St Mary	19,100	18,900	99
	LOUISIANA			
	Cameron	3,100	3,100	100
	Pointe Coupee	7,700	7,600	99
Station Totals		235,900	233,000	99
Net Weekly Circulation (1993)			145,600	
Average Daily Circulation (1993)			70,400	

Louisiana—Lafayette

KATC
Ch. 3

Network Service: ABC.

Licensee: KATC Associates, Box 93133, Lafayette, LA 70509.

Studio: 1103 Eraste Landry Rd., Lafayette, LA 70506.

Mailing Address: Box 93133, Lafayette, LA 70509.

Telephone: 318-235-3333. **Fax:** 318-235-9363.

Technical Facilities: Channel No. 3 (60-66 MHz). Authorized power: 100-kw visual, 20-kw aural. Antenna: 1740-ft. above av. terrain, 1793-ft. above ground, 1800-ft. above sea level.

Latitude 30° 02' 19.10"
Longitude 92° 22' 14.90"

Transmitter: 25-mi. SW of city limits.

Satellite Earth Stations: Andrew, 7.3-meter C-band; Microdyne, 5-meter Ku-band; Scientific-Atlanta, 4.6-meter C-band; Andrew, 4.5-meter C-band; AvanteK, Microdyne, Scientific-Atlanta receivers.

News Services: ABC, AP, CNN.

Ownership: ML Media Partners L.P. (Group Owner).

Began Operation: September 19, 1962. Sale to Loyola University approved by FCC April 29, 1982. Sale to present owners approved Nov. 28, 1986.

Represented (sales): Katz Continental Television.

Represented (legal): Wiley, Rein & Fielding.

Personnel:

- Richard Harbison General Manager.
- Bill Bowers, General Sales Manager.
- Dale Vincent, Director of Broadcast Operations.
- Bill Rumsey, Chief Engineer.
- Deborah Terribile, News Director.
- Bill Leger, News Director.
- David Cuccio, Promotion Director.
- Sandra Clark, Business Manager.

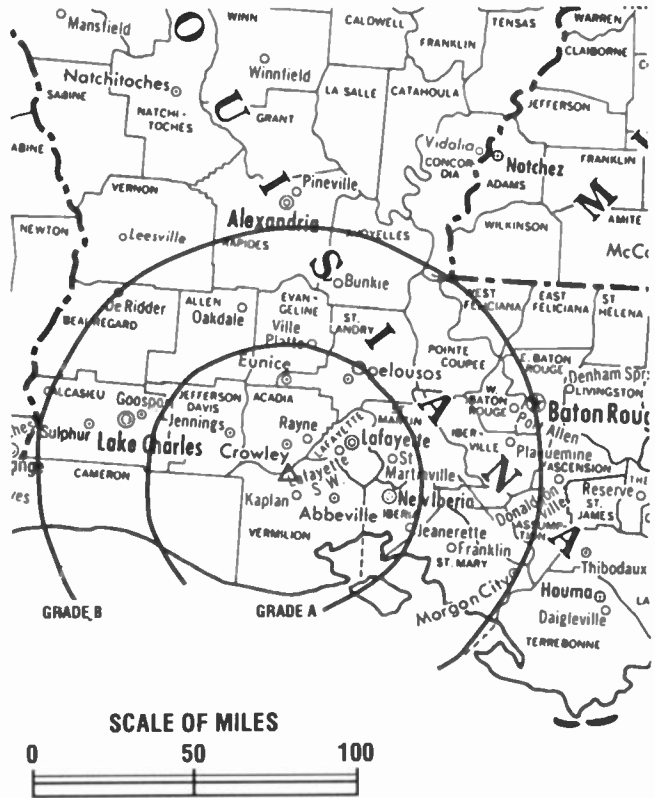
Highest 30 Sec. Rate: \$1200.

NETWORK BASE HOURLY RATE: \$625.

City of License: Lafayette. **ADI:** Lafayette, LA. **Rank:** 120.

Total Households: ©MSI Consumer Market Data as of 1/1/93. TV Homes, TV% and Circulation ©1993 Arbitron. County coverage based on Arbitron study.

Net Weekly Circulation	State County	Total Households	TV Households	%
50% & Over	LOUISIANA			
	Acadia	19,400	19,100	99
	Allen	7,200	7,100	99
	Calcasieu	61,000	60,500	99
	Evangeline	11,700	11,400	97
	Iberia	22,800	22,600	99



KATC BPCT-5012 Granted 4/15/77 © American Map Corp., No. 14244

Net Weekly Circulation	State County	Total Households	TV Households	%
50% & Over	Jefferson Davis	10,600	10,500	99
	Lafayette	60,900	60,400	99
	St Landry	27,400	26,900	98
	St Martin	14,800	14,600	99
	St Mary	19,100	18,900	99
	Vermilion	17,800	17,600	99
Between 25-49%	LOUISIANA			
	Beauregard	10,500	10,300	98
	Cameron	3,100	3,100	100
Between 5-24%	LOUISIANA			
	Avoyelles	13,400	13,200	99
	Pointe Coupee	7,700	7,600	99
	Vernon	19,800	19,400	98
MISSISSIPPI	Adams	13,100	12,900	98
	Station Totals	340,300	336,100	99
Net Weekly Circulation (1993)			222,000	
Average Daily Circulation (1993)			123,700	

Louisiana—Lafayette

KLFY-TV

Ch. 10

Network Service: CBS.

Licensee: KLFY L.P., 599 Lexington Ave., 47th Floor, New York, NY 10022.

Studio: 2410 Eraste Landry Rd., Lafayette, LA 70506.

Mailing Address: Box 90665, Lafayette, LA 70509.

Telephone: 318-981-4823. **TWX:** 510-975-5052.

Technical Facilities: Channel No. 10 (192-198 MHz). Authorized power: 309-kw visual, 45.7-kw aural. Antenna: 1748-ft. above av. terrain, 1771-ft. above ground, 1800-ft. above sea level.

Latitude 30° 19' 18"
Longitude 92° 22' 41"

Holds CP for change to 316-kw visual, 31.6-kw aural, 1740-ft. above av. terrain. BPCT-791231KG.

Transmitter: State Hwy. 98, 1.8-mi. E of Maxie, LA.

Multichannel TV Sound: Stereo only.

Satellite Earth Stations: Scientific-Atlanta, 7-meter C-band; Scientific-Atlanta, 4.5-meter C-band; Scientific-Atlanta, 4.5-meter Ku-band; Scientific-Atlanta, 3-meter Ku-band; United Satellite Systems, 3-meter Ku & C-band; Cyclesat, M/A-Com, Scientific-Atlanta receivers.

News Service: AP.

Ownership: Young Broadcasting Inc. (Group Owner).

Began Operation: June 3, 1955. Transfer of control to individual stockholders of KWTX Bcstg. which held 80% approved by FCC Jan. 22, 1968. Previous sale by Camellia Bcstg. Co. Inc., Paul H. DeClouet and associates approved Jan. 27, 1965 by FCC (Television Digest, Vol. 4:48; 5:6). FCC approved sale to Young Broadcasting by Texoma Bcstrs. Inc., Feb. 3, 1988.

Represented (sales): Adam Young Inc.

Represented (legal): Wiley, Rein & Fielding.

Personnel:

Joseph Varholy, Vice President & General Manager.

Maria Placer, Vice President, News.

Mike Barras, General Sales Manager.

Harriet Landry, National Sales Manager.

Terry Dover, Operations Manager & Program Director.

Mike Harrelson, Promotion Director.

Dave Hebert, Chief Engineer.

Sandra Campeaux, Business Manager.

Highest 30 Sec. Rate: \$775.

NETWORK BASE HOURLY RATE: \$1972.

City of License: Lafayette. **ADI:** Lafayette, LA. **Rank:** 120.

Total Households: ©MSI Consumer Market Data as of 1/1/93. TV Homes, TV% and Circulation ©1993 Arbitron. County coverage based on Arbitron study.

Net Weekly Circulation	State County	Total Households	TV Households	%
LOUISIANA				
50% & Over	Acadia	19,400	19,100	99
	Allen	7,200	7,100	99
	Avoyelles	13,400	13,200	99



KLFY-TV BPCT-791231KG Granted 7/28/80 © American Map Corp., No. 14244

Net Weekly Circulation	State County	Total Households	TV Households	%
50% & Over	Beauregard	10,500	10,300	98
	Calcasieu	61,000	60,500	99
	Cameron	3,100	3,100	100
	Evangeline	11,700	11,400	97
	Iberia	22,800	22,600	99
	Jefferson Davis	10,600	10,500	99
	Lafayette	60,900	60,400	99
	Rapides	46,000	45,600	99
	St Landry	27,400	26,900	98
	St Martin	14,800	14,600	99
	St Mary	19,100	18,900	99
Vermilion	17,800	17,600	99	
Vernon	19,800	19,400	98	
LOUISIANA				
Between 25-49%	Pointe Coupee	7,700	7,600	99
LOUISIANA				
Between 5-24%	Assumption	7,500	7,400	99
	Catahoula	3,900	3,800	97
	East Feliciana	5,700	5,600	98
	Grant	6,400	6,300	98
	Lafourche	28,900	28,600	99
	West Feliciana	2,700	2,600	96
MISSISSIPPI				
	Wilkinson	3,300	3,200	97
Station Totals		431,600	426,300	99
Net Weekly Circulation (1993)			306,300	
Average Daily Circulation (1993)			191,300	

Louisiana—Lake Charles

KPLC-TV Ch. 7

Network Service: NBC.

Licensee: Cosmos Bcstg. Corp., Box 1488, Lake Charles, LA 70602.

Studio: 320 Division St., Lake Charles, LA 70601.

Telephone: 318-439-9071. **Fax:** 318-437-7600.

Technical Facilities: Channel No. 7 (174-180 MHz). Authorized power: 295-kw visual, 55-kw aural. Antenna: 1480-ft. above av. terrain, 1519-ft. above ground, 1549-ft. above sea level.

Latitude 30° 23' 43"
Longitude 93° 00' 08"

Transmitter: Near Fenton, LA.

Satellite Earth Stations: Harris, 10-meter Ku-band; Harris, 3-meter Ku-band; Harris, 3-meter C-band; Comtech, 7-meter Ku & C-band; Harris, Ormi receivers.

News Service: AP.

Ownership: Cosmos Broadcasting Corp. (Group Owner).

Began Operation: September 29, 1954. Sale to present owner approved by FCC Nov. 13, 1986 (Television Digest, Vol. 26:39). Sale to Channel Communications by G. Russell Chambers approved by FCC March 31, 1986. Previous sale by Calcasieu TV & Radio Inc. approved by FCC Feb. 18, 1971. Sale to Calcasieu by T. B. Lanford & L. M. Sepaugh Sr. & Jr. approved June 30, 1964 (Vol. 4:18, 27).

Represented (sales): Harrington, Righter & Parsons Inc.

Represented (legal): Dow, Lohnes & Albertson.

Personnel:


- James D. Serra, Vice President & General Manager.
- Tom Pears, General Sales Manager.
- Dolores Tutt, Local Sales Manager.
- James Smith, News Director.
- Robin Daugereau, Program and Marketing Director.
- Tim Bourgeois, Promotion Director.
- Sandra Barrow, Business Manager.
- Ron Blansett, Chief Engineer.

Rates: On request.

City of License: Lake Charles. **ADI:** Lake Charles. **Rank:** 174.

Total Households: ©MSI Consumer Market Data as of 1/1/93. TV Homes, TV% and Circulation ©1993 Arbitron. County coverage based on Arbitron study.

Net Weekly Circulation	State County	Total Households	TV Households	%
50% & Over	LOUISIANA			
	Acadia	19,400	19,100	99
	Allen	7,200	7,100	99
	Beauregard	10,500	10,300	98
	Calcasieu	61,000	60,500	99
	Cameron	3,100	3,100	100
	Jefferson Davis	10,600	10,500	99



KPLC-TV BPCT-4012 Granted 12/12/67 © American Map Corp., No. 14244

Net Weekly Circulation	State County	Total Households	TV Households	%
50% & Over	Lafayette	60,900	60,400	99
	Vermilion	17,800	17,600	99
Between 25-49%	TEXAS			
	Newton	4,900	4,800	98
Between 5-24%	LOUISIANA			
	Avoyelles	13,400	13,200	99
	Evangeline	11,700	11,400	97
	Iberia	22,800	22,600	99
	Sabine	8,300	8,100	98
	St Landry	27,400	26,900	98
	St Martin	14,800	14,600	99
	Vernon	19,800	19,400	98
TEXAS	Jasper	11,400	11,200	98
	Sabine	4,100	4,000	98
	Station Totals	329,100	324,800	99
Net Weekly Circulation (1993)			166,000	
Average Daily Circulation (1993)			92,700	

Louisiana—Lake Charles

KVHP
Ch. 29

Network Service: Fox.

Licensee: KVHP-TV Partners, 3638 Camino Del Rio N, Suite 102, San Diego, CA 92108.

Studio: 129 W. Prien Lake Rd., Lake Charles, LA 70605.

Telephone: 318-474-1316.

Technical Facilities: Channel No. 29 (560-566 MHz). Authorized power: 747.6-kw max. visual, 112.1-kw max. aural. Antenna: 432-ft. above av. terrain, 457-ft. above ground, 471-ft. above sea level.

Latitude 30° 11' 50"
Longitude 93° 13' 12"

Holds CP for change to 2507-kw max. visual, 1293-ft. above av. terrain, 1289-ft. above ground, 1319-ft. above sea level; lat. 30° 17' 26", long. 93° 34' 35", transmitter to State Rte. 379, 5.9-mi. NW of Edgerly, LA. BMPCT-900730KZ.

Transmitter: SW of Ryan St. & Prien Lake Rd. intersection, Lake Charles.

Satellite Earth Stations: 2 in operation; Simulsat receivers.

News Service: CNN.

Ownership: KVHP-TV Partners.

Began Operation: January 18, 1983. Sale to Herschell Hardesty & J. W. DiGiglia by Hugh Van Eaton approved by FCC March 3, 1984. Sale to Marvin Gorman Ministries Inc. from receivership approved by FCC July 16, 1986. Sale to present owners approved March 12, 1987.

Represented (sales): Seltel Inc.

Represented (legal): Baraff, Koerner, Olender & Hochberg, P.C.

Represented (engineering): Peter V. Gureckis & Associates.

Personnel:


- Gary Hardesty, President.
- Ken Smith, General Manager.
- Jeff Pryor, Station Manager & Marketing Director.
- Debbie Racca, National Sales Manager.
- Jason Lauckner, Chief Engineer.
- Ted Wrenn, News Director.
- Betty Feduccia, Program Director.
- Sarah Bateman, Promotion Director.
- Cathy High, Business Manager.

Highest 30 Sec. Rate: \$185.

City of License: Lake Charles. **ADI:** Lake Charles. **Rank:** 174.

Total Households: ©MSI Consumer Market Data as of 1/1/93. TV Homes, TV% and Circulation ©1993 Arbitron. County coverage based on Arbitron study.

Net Weekly Circulation	State County	Total Households	TV Households	%
50% & Over	LOUISIANA Calcasieu	61,000	60,500	99



KVHP BMPCT-900730KZ Granted 8/16/91 © American Map Corp., No. 14244

Net Weekly Circulation	State County	Total Households	TV Households	%
50% & Over	Cameron	3,100	3,100	100
	Vernon	19,800	19,400	98
	TEXAS Newton	4,900	4,800	98
	Orange	28,900	28,700	99
Between 25-49%	LOUISIANA Allen	7,200	7,100	99
	Beauregard	10,500	10,300	98
	Jefferson Davis	10,600	10,500	99
	TEXAS Hardin	14,700	14,500	99
	Jasper	11,400	11,200	98
Between 5-24%	Jefferson	89,400	88,900	99
	TEXAS Chambers	6,800	6,700	99
	Tyler	6,200	6,100	98
Station Totals		274,500	271,800	99
Net Weekly Circulation (1993)				135,700
Average Daily Circulation (1993)				62,800

Louisiana—West Monroe-Monroe

KARD

Ch. 14

Network Service: ABC.

Licensee: Woods Communications Group Inc., Debtor-in-Possession, 3000 E. Cherry St., Springfield, MO 65802.

Studio: 102 Thomas Rd., Suite 22, West Monroe, LA 71291.

Telephone: 318-323-1972. Fax: 318-322-0926.

Technical Facilities: Channel No. 14 (470-476 MHz). Authorized power: 5000-kw max. visual, 500-kw max. aural. Antenna: 1876-ft. above av. terrain, 1929-ft. above ground, 2049-ft. above sea level.

Latitude 32° 05' 41"
Longitude 92° 10' 39"

Transmitter: 5.5-mi. W of Columbia, 1.5-mi. S of Hwy. 4.

Multichannel TV Sound: Stereo only.

Satellite Earth Stations: Andrew, 7-meter; Andrew, 3.5-meter; Andrew, Microwave Assoc. receivers.

Ownership: Woods Communications Group Inc., Debtor-in-Possession (Group Owner).

Began Operation: August 19, 1967 on Ch. 39 as KUZN-TV, left air Dec. 12, 1968; resumed operation under new ownership Aug. 13, 1970, left air Aug. 16, 1971. Resumed operation Oct. 6, 1974. Transfer of control to Kenneth E. Meyer, et al., approved by FCC Jan. 31, 1978. Sale to present owner approved Nov. 2, 1984.

Represented (sales): Seltel Inc.

Represented (engineering): Cohen, Dippell & Everist, P.C.

Personnel:

- Rick Lipps, General Manager.
- Joe Currie, General Sales Manager.
- Lydia Sandifer, Station & Local Sales Manager.
- Rodney Evans, Chief Engineer.
- Irma Campbell, Program Director.
- Tricia Isom Beavers, Promotion Director.
- J. O. Hammonds, Production Manager.

Highest 30 Sec. Rate: \$350.

City of License: West Monroe. ADI: Monroe, LA-El Dorado, AR. Rank: 131.

Total Households: ©MSI Consumer Market Data as of 1/1/93. TV Homes, TV% and Circulation ©1993 Arbitron. County coverage based on Arbitron study.

Net Weekly Circulation	State County	Total Households	TV Households	%
50% & Over	LOUISIANA			
	Caldwell	3,500	3,400	97
	Catahoula	3,900	3,800	97
	Franklin	7,700	7,600	99
	Jackson	5,700	5,600	98
	La Salle	5,000	4,900	98
	Lincoln	13,800	13,700	99
	Morehouse	11,000	10,800	98



KARD BPCT-851118KE Granted 5/27/86 © American Map Corp., No. 14244

Net Weekly Circulation	State County	Total Households	TV Households	%
50% & Over	Ouachita	50,500	50,100	99
	Richland	7,000	6,900	99
	Tensas	2,500	2,400	96
	Union	7,600	7,500	99
	West Carroll	4,400	4,300	98
Between 25-49%	ARKANSAS			
	Ashley	8,800	8,600	98
	LOUISIANA			
	Concordia	7,200	7,000	97
	Madison	4,200	4,100	98
Winn	5,800	5,700	98	
Between 5-24%	LOUISIANA			
	Bienville	5,900	5,800	98
	Grant	6,400	6,300	98
	Natchitoches	12,600	12,300	98
	Red River	3,300	3,200	97
	MISSISSIPPI			
	Adams	13,100	12,900	98
Jefferson	2,800	2,700	96	
Wilkinson	3,300	3,200	97	
Station Totals		196,000	192,800	98
Net Weekly Circulation (1993)				103,600
Average Daily Circulation (1993)				50,900

Louisiana—West Monroe

KMCT-TV

Ch. 39

Network Service: None, independent.

Licensee: Carolina Christian Bcstg. Inc., Box 1616, Greenville, SC 29602.

Studio: 701 Parkwood Dr., West Monroe, LA 71291.

Telephone: 318-322-1399. Fax: 318-323-3783.

Technical Facilities: Channel No. 39 (620-626 MHz). Authorized power: 560-kw max. visual, 56-kw max. aural. Antenna: 498-ft. above av. terrain, 514-ft. above ground, 583-ft. above sea level.

Latitude 32° 30' 21"
Longitude 92° 08' 54"

Transmitter: 701 Parkwood Dr., West Monroe.

Satellite Earth Stations: 2 in operation.

Ownership: Carolina Christian Broadcasting Co. (Group Owner).

Began Operation: April 7, 1986.

Personnel:

James H. Thompson, President.
Charles Reed, General Manager.
Norvin Duncan, General Counsel.
Gene Gibson, Chief Engineer.

Rates: On request.

City of License: West Monroe. ADI: Monroe, LA-El Dorado, AR. Rank: 131.

Total Households: ©MSI Consumer Market Data as of 1/1/93. TV Homes, TV% and Circulation ©1993 Arbitron. County coverage based on Arbitron study.

Net Weekly Circulation	State County	Total Households	TV Households	%
Between 5-24%	LOUISIANA Franklin	7,700	7,600	99



KMCT-TV BMPCT-850920KG Granted 11/25/85 © American Map Corp., No. 14244

Net Weekly Circulation	State County	Total Households	TV Households	%
Between 5-24%	Ouachita	50,500	50,100	99
Station Totals		58,200	57,700	99
Net Weekly Circulation (1993)			3,800	
Average Daily Circulation (1993)			1,300	

Louisiana—Monroe-El Dorado, Arkansas

KTVE

Ch. 10

Network Service: NBC.

Licensee: KTVE Inc., Box 4339, Monroe, LA 71203.

Studios: 2909 Kilpatrick Blvd., Monroe, LA 71201; 400 W. Main St., El Dorado, AR 71730.

Telephones: 318-323-1300 (Monroe); 501-862-6651 (El Dorado).

TWX: 510-977-5386.

Technical Facilities: Channel No. 10 (192-198 MHz). Authorized power: 316-kw visual, 63.1-kw aural. Antenna: Circularly polarized, 2000-ft. above av. terrain, 1980-ft. above ground, 2106-ft. above sea level.

Latitude 33° 04' 41.00"

Longitude 92° 13' 40.60"

Transmitter: 0.5-mi. S of Bolding, on Missouri Pacific RR spur.

Multichannel TV Sound: Stereo only.

Satellite Earth Stations: Satcom Technologies, 8.3-meter C-band; Harris, 7-meter Ku-band; Harris, 3.5-meter Ku-band; Harris, 3-meter C-band; Harris, Microdyne receivers.

News Service: AP.

Ownership: Gray Communications Systems Inc. (Group Owner).

Began Operation: December 18, 1955. Sale to present owner by Fuqua National Inc. approved Dec. 4, 1967. Previous sale to Fuqua by William Simon and WVET-TV approved Nov. 29, 1963 by FCC (Television Digest, Vol. 3:49). Sale to William Simon (52%) and WVET-TV (48%) by co-equal owners Dr. Joe F. Rushton, W. C. Blewster Jr. & W. M. Bigley approved July 6, 1960 (Vol. 16:25, 28). Transfer of 32% from Simon to WVET-TV approved Sept. 8, 1960 (Vol. 16:34).

Represented (sales): Katz Continental Television.

Represented (legal): Sidley & Austin.

Represented (engineering): Smith & Powstenko.

Personnel:

- Andy Lee, Vice President & General Manager.
- Wanda Meadows, Station Manager.
- Thomas Rice, General Sales Manager.
- Fran Rogers, National Sales Manager.
- Jerry Mayer, News Director.
- Betty Smith, Program Director.
- Mike Caruso, Chief Engineer.
- Susan Allain, Promotion Director.
- Judy Futch, Business Director.
- David Clark, Operations Manager.

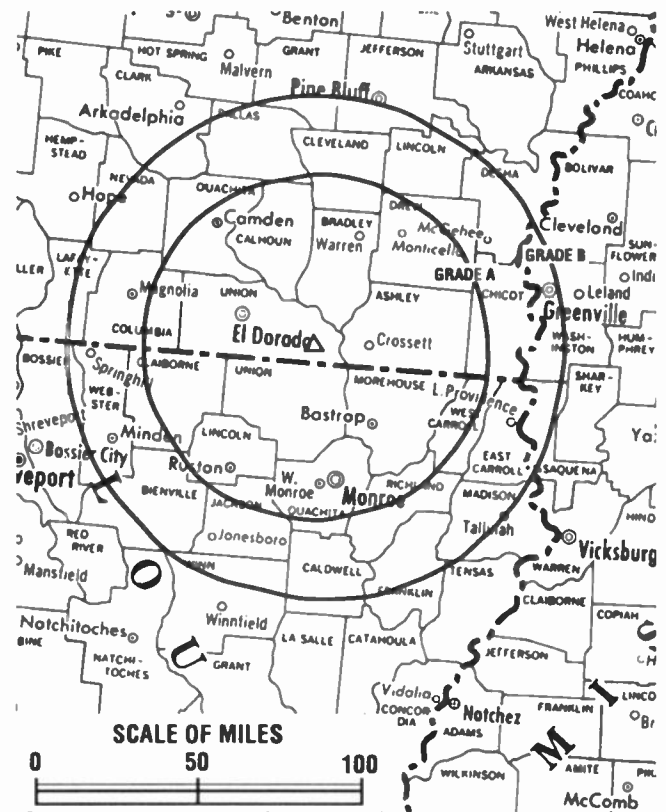
Highest 30 Sec. Rate: \$600.

NETWORK BASE HOURLY RATE: \$1300.

City of License: El Dorado, AR. ADI: Monroe, LA-El Dorado, AR. Rank: 131.

Total Households: ©MSI Consumer Market Data as of 1/1/93. TV Homes, TV% and Circulation ©1993 Arbitron. County coverage based on Arbitron study.

Net Weekly Circulation	State County	Total Households	TV Households	%
50% & Over	ARKANSAS			
	Ashley	8,800	8,600	98
	Calhoun	2,200	2,200	100
	Chicot	5,400	5,300	98
	Drew	6,300	6,200	98
	Union	17,800	17,600	99
	LOUISIANA			
	Caldwell	3,500	3,400	97
	East Carroll	3,100	3,000	97
	Franklin	7,700	7,600	99



KTVE BPCT-860328KH Granted 9/9/86 © American Map Corp., No. 14244

Net Weekly Circulation	State County	Total Households	TV Households	%
50% & Over	Jackson	5,700	5,600	98
	Lincoln	13,800	13,700	99
	Morehouse	11,000	10,800	98
	Ouachita	50,500	50,100	99
	Richland	7,000	6,900	99
	Union	7,600	7,500	99
	West Carroll	4,400	4,300	98
Between 25-49%	ARKANSAS			
	Bradley	4,500	4,400	98
	Dallas	3,600	3,500	97
	Desha	5,800	5,700	98
	Ouachita	11,800	11,600	98
Between 5-24%	LOUISIANA			
	Claiborne	6,100	6,000	98
	MISSISSIPPI			
	Washington	22,500	22,200	99
	ARKANSAS			
	Cleveland	2,900	2,800	97
	Columbia	9,600	9,400	98
	Nevada	3,800	3,700	97
	LOUISIANA			
	Bienville	5,900	5,800	98
Catahoula	3,900	3,800	97	
La Salle	5,000	4,900	98	
Madison	4,200	4,100	98	
Tensas	2,500	2,400	96	
Webster	16,000	15,800	99	
MISSISSIPPI				
Bolivar	13,000	12,700	98	
Issaquena	600	600	100	
Sharkey	2,100	2,100	100	
Station Totals		278,600	274,300	98
Net Weekly Circulation (1993)				153,500
Average Daily Circulation (1993)				81,600

Louisiana—Monroe-West Monroe

KNOE-TV

Ch. 8

Network Service: CBS.

Licensee: NOE Enterprises Inc., Box 4067, Monroe, LA 71211.

Studio: 1400 Oliver Rd., Monroe, LA 71201.

Mailing Address: Box 4067, Monroe, LA 71211.

Telephone: 318-388-8888. TWX: 510-977-5384. Fax: 318-322-8774.

Technical Facilities: Channel No. 8 (180-186 MHz). Authorized power: 316-kw visual, 62.5-kw aural. Antenna: 1890-ft. above av. terrain, 1989-ft. above ground, 2049-ft. above sea level.

Latitude 32° 11' 45"
Longitude 92° 04' 10"

Transmitter: 2.5-mi. N of Riverton, LA.

Satellite Earth Stations: RCA, 3.7-meter Ku-band; Scientific-Atlanta, 7-meter C-band; Scientific-Atlanta, 4-meter C-band; Simulstat, 7-meter C-band; Comsat, Harris, Pinzone receivers.

AM Affiliate: KNOE, 5-kw, 540 kHz.

FM Affiliate: KNOE-FM, 100-kw, 101.9 MHz (No. 270), 1670-ft.

News Services: AP, CBS, CNN, Headline News, Colorgraphics, National Weather Service, Potomac News Service.

Ownership: Noe Corp.

Began Operation: September 27, 1953.

Represented (sales): Blair Television.

Represented (legal): Cohn & Marks.

Personnel:

James A. Noe Jr., President.
Richard L. French, General Manager.
Kathleen McLain, General Sales Manager.
Ray Frostenson, News Director.
Jack McCall, Program Director.
David Price, Promotion Director.
Denis Baker, Controller.
Gerry Harkins, Chief Engineer.
Ansel Smith, Operations & Production Manager.
Bill Elliott, Chief Photographer.
Laura Z. Roberts, Personnel Director.

Highest 30 Sec. Rate: \$1200.

City of License: Monroe. ADI: Monroe, LA-EI Dorado, AR. Rank: 131.

Total Households: ©MSI Consumer Market Data as of 1/1/93. TV Homes, TV% and Circulation ©1993 Arbitron. County coverage based on Arbitron study.

Net Weekly Circulation	State County	Total Households	TV Households	%
50% & Over	ARKANSAS			
	Ashley	8,800	8,600	98
	Union	17,800	17,600	99
	LOUISIANA			
	Caldwell	3,500	3,400	97
	Catahoula	3,900	3,800	97
	Concordia	7,200	7,000	97
	East Carroll	3,100	3,000	97
	Franklin	7,700	7,600	99
	Grant	6,400	6,300	98
	Jackson	5,700	5,600	98
	La Salle	5,000	4,900	98
	Lincoln	13,800	13,700	99
Madison	4,200	4,100	98	



KNOE-TV BPCT-3313 Granted 10/2/64 © American Map Corp., No. 14244

Net Weekly Circulation	State County	Total Households	TV Households	%	
50% & Over	Morehouse	11,000	10,800	98	
	Ouachita	50,500	50,100	99	
	Richland	7,000	6,900	99	
	Tensas	2,500	2,400	96	
	Union	7,600	7,500	99	
	West Carroll	4,400	4,300	98	
	Winn	5,800	5,700	98	
	MISSISSIPPI				
	Adams	13,100	12,900	98	
	LOUISIANA				
Between 25-49%	Bienville	5,900	5,800	98	
	Claiborne	6,100	6,000	98	
	Natchitoches	12,600	12,300	98	
	Rapides	46,000	45,600	99	
	MISSISSIPPI				
Claiborne	3,500	3,400	97		
Issaquena	600	600	100		
Jefferson	2,800	2,700	96		
Warren	17,200	17,000	99		
Between 5-24%	ARKANSAS				
	Bradley	4,500	4,400	98	
	Calhoun	2,200	2,200	100	
	Chicot	5,400	5,300	98	
	LOUISIANA				
	Avoyelles	13,400	13,200	99	
Red River	3,300	3,200	97		
Sabine	8,300	8,100	98		
MISSISSIPPI					
Sharkey	2,100	2,100	100		
Wilkinson	3,300	3,200	97		
Station Totals		326,200	321,300	98	
Net Weekly Circulation (1993)				205,500	
Average Daily Circulation (1993)				128,800	

Louisiana—New Orleans

WDSU-TV

Ch. 6

Network Service: NBC.

Licensee: WDSU Television Inc., 520 Royal St., No. 2020, New Orleans, LA 70130.

Studio: 520 Royal St., New Orleans, LA 70130.

Telephone: 504-527-0666. Fax: 504-527-0145.

Technical Facilities: Channel No. 6 (82-88 MHz). Authorized power: 95.5-kw visual, 19.5-kw aural. Antenna: Circularly polarized, 932-ft. above av. terrain, 968-ft. above ground, 971-ft. above sea level.

Latitude 29° 57' 01.00"
Longitude 89° 57' 28.50"

Transmitter: 221 E. Josephine St., Chalmette, LA.

Multichannel TV Sound: Stereo and separate audio program.

Satellite Earth Stations: Transmit/receive Harris, 8-meter Ku-band; Scientific-Atlanta, 7-meter C-band; Andrew, 7-meter Ku & C-band; Andrew, 3.5-meter Ku-band; Harris, 3.5-meter Ku-band; Harris, Scientific-Atlanta receivers.

News Services: AP, CNN.

Ownership: Pulitzer Broadcasting Co. (Group Owner).

Began Operation: December 18, 1948. Sale to Cosmos Bcstg. by Royal Street Corp. approved by FCC Nov. 29, 1972 (Television Digest, Vol. 12:15, 49). Sale to present owner approved Sept. 22, 1989 (Vol. 29:31, 34, 35).

Represented (sales): Katz American Television; Canadian Communications Co.

Represented (legal): Verner, Lipfert, Bernhard, McPherson & Hand.

Personnel:

Wayne Barnett, General Manager.
Blaine Mitchell, Local Sales Manager.
Fred Steurer, Director of Broadcast Operations & Engineering.
Steve Gill, Acting News Director.
Leslie Doskey, Program Coordinator.
Scot Chastain, Promotion & Marketing Director.
Steve Mohammed, Business Manager.
Brian Norman, Production Manager.

Highest 30 Sec. Rate: \$9000.

NETWORK BASE HOURLY RATE: \$2200.

City of License: New Orleans. ADI: New Orleans. Rank: 39.

Total Households: ©MSI Consumer Market Data as of 1/1/93. TV Homes, TV% and Circulation ©1993 Arbitron. County coverage based on Arbitron study.

Net Weekly Circulation	State County	Total Households	TV Households Households	%
50% & Over	LOUISIANA			
	Jefferson	167,800	167,000	100
	Lafourche	28,900	28,600	99
	Orleans	185,900	184,300	99
	Plaquemines	8,200	8,100	99
	St Bernard	23,400	23,300	100
	St Charles	14,700	14,600	99
	St James	6,500	6,400	98



WDSU-TV BPCT-2034 Granted 11/10/55 © American Map Corp., No. 14244

Net Weekly Circulation	State County	Total Households	TV Households Households	%
50% & Over	St John The Baptist	13,100	12,900	98
	St Tammany	52,500	52,000	99
	Tangipahoa	30,000	29,500	98
	Terrebonne	31,700	31,400	99
	Washington	15,500	15,200	98
	MISSISSIPPI			
Between 25-49%	Hancock	12,600	12,500	99
	Harrison	59,600	59,300	99
	Pearl River	14,200	14,100	99
Between 5-24%	LOUISIANA			
	Assumption	7,500	7,400	99
	MISSISSIPPI			
Station Totals	Walthall	5,000	4,900	98
	LOUISIANA			
	Ascension	19,800	19,500	98
	Livingston	24,200	23,800	98
	St Helena	3,300	3,200	97
	St Mary	19,100	18,900	99
MISSISSIPPI				
Jackson	40,600	40,400	100	
Stone	3,900	3,900	100	
Net Weekly Circulation (1993)		788,000	781,200	99
Average Daily Circulation (1993)				585,000
				337,200

Louisiana—New Orleans

WGNO

Ch. 26

Network Service: None, independent.

Licensee: WGNO Inc., 2 Canal St., Suite 2800, New Orleans, LA 70130.

Studio: 2 Canal St., Suite 2800, New Orleans, LA 70130.

Telephone: 504-581-2600. TWX: 810-954-6158. Fax: 504-522-1885.

Technical Facilities: Channel No. 26 (542-548 MHz). Authorized power: 2690-kw max. & 1100-kw horizontal visual, 269-kw max. & 111-kw horizontal aural. Antenna: 1010-ft. above av. terrain, 1049-ft. above ground, 1049-ft. above sea level.

Latitude 29° 58' 55"
Longitude 89° 56' 58"

Transmitter: Paris Rd. & Bayou Bienvenue, New Orleans.

Satellite Earth Stations: Simulsat, 7-meter C-band; Vertex, 5-meter Ku-band; Harris, Scientific-Atlanta receivers.

Ownership: Tribune Broadcasting Co. (Group Owner).

Began Operation: October 14, 1967. Sale to Tribune Bcstg. Co. by General Media Corp. approved by FCC July 22, 1983. Sale to General Media by Seymour Smith, et al., approved June 30, 1978. Previous sale by Receiver in Bankruptcy approved by FCC Dec. 29, 1971. Station was originally owned by David W. Wagenvoord, et al.

Represented (sales): TeleRep Inc.

Represented (legal): Sidley & Austin.

Represented (engineering): Edward F. Lorentz & Associates.

Personnel:

- William C. Ross, Vice President & General Manager.
- Michael LaBonia, General Sales Manager.
- Michael Zikmund, Local Sales Manager.
- Paula Pendarvis, News Director.
- Kath Quinn, Program Director.
- Don Rooney, Director of Operations.
- Jeff Clemons, Director of Marketing & Promotions.
- Rhonda Huete, Controller.

Highest 30 Sec. Rate: \$1500.

City of License: New Orleans. ADI: New Orleans. Rank: 39.

Total Households: ©MSI Consumer Market Data as of 1/1/93. TV Homes, TV% and Circulation ©1993 Arbitron. County coverage based on Arbitron study.

Net Weekly Circulation	State County	Total Households	TV Households	%
50% & Over	LOUISIANA			
	Jefferson	167,800	167,000	100
	Lafourche	28,900	28,600	99
	Orleans	185,900	184,300	99
	Plaquemines	8,200	8,100	99
	St Bernard	23,400	23,300	100
	St Charles	14,700	14,600	99
	St James	6,500	6,400	98



WGNO BPCT-790523KE Granted 1/30/80 © American Map Corp., No. 14244

Net Weekly Circulation	State County	Total Households	TV Households	%
50% & Over	St John The Baptist	13,100	12,900	98
	Terrebonne	31,700	31,400	99
Between 25-49%	LOUISIANA			
	Ascension	19,800	19,500	98
	St Mary	19,100	18,900	99
	St Tammany	52,500	52,000	99
	Tangipahoa	30,000	29,500	98
Washington	15,500	15,200	98	
Between 5-24%	MISSISSIPPI			
	Hancock	12,600	12,500	99
	Harrison	59,600	59,300	99
	Pearl River	14,200	14,100	99
	LOUISIANA			
Assumption	7,500	7,400	99	
Livingston	24,200	23,800	98	
St Helena	3,300	3,200	97	
Station Totals	MISSISSIPPI			
	Stone	3,900	3,900	100
	Walthall	5,000	4,900	98
Station Totals		747,400	740,800	99
Net Weekly Circulation (1993)				393,400
Average Daily Circulation (1993)				180,800

Louisiana—New Orleans

WNOL-TV

Ch. 38

Network Service: Fox.

Licensee: Quincy Jones Bcstg. Inc., 1661 Canal St, New Orleans, LA 70112.

Studio: 1661 Canal St., New Orleans, LA 70112.

Telephone: 504-525-3838. Fax: 504-569-0908.

Technical Facilities: Channel No. 38 (614-620 MHz). Authorized power: 5000-kw max. visual, 500-kw max. aural. Antenna: 1019-ft. above av. terrain, 1018-ft. above ground, 1019-ft. above sea level.

Latitude 29° 58' 41"
Longitude 89° 56' 26"

Transmitter: 0.37-mi. SE of intersection of Rte. 47 & St. Bernard Parish boundry, Chalmette.

Multichannel TV Sound: Stereo only.

Satellite Earth Station: Simulsat, 7-meter; Harris, M/A-Com receivers.

Ownership: Quincy Jones Bcstg. Inc.

Began Operation: March 25, 1984. Sale to TVX Broadcast Group by Channel 38 Assoc. Inc. approved by FCC Feb. 28, 1986 (Television Digest, Vol. 25:50). Sale to present owner approved Nov. 17, 1989.

Represented (sales): Settel Inc.

Personnel:

Madelyn Mix Bonnot, Vice President & General Manager.

Steve Scollard, General Sales Manager.

Dale Foshee, Local Sales Manager.

Bob Lawrence, Chief Engineer.

Betty Moore, Business Manager.

Highest 30 Sec. Rate: \$1500.

City of License: New Orleans. ADI: New Orleans. Rank: 39.

Total Households: ©MSI Consumer Market Data as of 1/1/93. TV Homes, TV% and Circulation ©1993 Arbitron. County coverage based on Arbitron study.

Net Weekly Circulation	State County	Total Households	TV Households	%
50% & Over	LOUISIANA			
	Jefferson	167,800	167,000	100
	Lafourche	28,900	28,600	99
	Orleans	185,900	184,300	99
	Plaquemines	8,200	8,100	99
	St Bernard	23,400	23,300	100
	St Charles	14,700	14,600	99
	St James	6,500	6,400	98
	St John The Baptist	13,100	12,900	98



WNOL-TV BMPCT-831214KI Granted 1/26/84 © American Map Corp., No. 14244

Net Weekly Circulation	State County	Total Households	TV Households	%
50% & Over	St Tammany	52,500	52,000	99
	MISSISSIPPI			
	Hancock	12,600	12,500	99
Between 25-49%	LOUISIANA			
	Tangipahoa	30,000	29,500	98
	Terrebonne	31,700	31,400	99
	Washington	15,500	15,200	98
	MISSISSIPPI			
Between 5-24%	Harrison	59,600	59,300	99
	Pearl River	14,200	14,100	99
	LOUISIANA			
Livingston	24,200	23,800	98	
Station Totals		688,800	683,000	99
Net Weekly Circulation (1993)				385,500
Average Daily Circulation (1993)				168,500

Louisiana—New Orleans

WVUE

Ch. 8

Network Service: ABC.

Licensee: BBC License Subsidiary L.P., 980 N. Michigan Ave., Suite 1200, Chicago, IL 60611.

Studio: 1025 S. Jefferson Davis Pkwy., New Orleans, LA 70125.

Telephone: 504-486-6161. **TWX:** 810-951-6090. **Fax:** 504-483-1212.

Technical Facilities: Channel No. 8 (180-186 MHz). Authorized power: 316-kw visual, 31.6-kw aural. Antenna: 990-ft. above av. terrain, 1046-ft. above ground, 1049-ft. above sea level.

Latitude 29° 57' 14"
Longitude 89° 56' 58"

Transmitter: 3900 Marrietta Rd., Chalmette, LA.

Satellite Earth Stations: Andrew, 9-meter C-band; Scientific-Atlanta, 9-meter C-band; Andrew, 7-meter C-band; Satcom Technologies, 7-meter Ku-band; AvanteK, Microdyne, Scientific-Atlanta receivers.

News Service: AP.

Ownership: Bumham Broadcasting Co. (Group Owner).

Began Operation: December 17, 1958 on Ch. 13, and on Jan. 28, 1959 FCC granted temporary Ch. 13 operation by New Orleans Television Corp. (Television Digest, Vol. 14:51; 15:5). Supreme Bcstg. Co. started operation on Ch. 20 Nov. 1, 1953, using WJMR-TV call letters. In Oct. 1957, WJMR-TV began experimental operation on Ch. 12 but FCC ruled in 1958 that this operation was to close by Jan. 1, 1959 but WVUE did not begin on Ch. 12 until Sept. 1, 1962. Sale of 60% by New Orleans Television Inc. (Joseph A. Paretti and associates) to Screen Gems and contingent transfer by Rust Craft of its 40% to Screen Gems approved June 2, 1965 by FCC (Vol. 5:8, 23). Switched to Ch. 8 June 8, 1970. Sale to Gaylord Bcstg. approved by FCC June 30, 1977 (Vol. 16:26; 17:28). Sale to Bumham Bcstg. L.P. by Gaylord approved by FCC June 8, 1987 (Vol. 26:47; 27:3).

Represented (sales): Harrington, Righter & Parsons Inc.

Represented (legal): Reed, Smith, Shaw & McClay.

Represented (engineering): A. D. Ring, P.C.

Personnel:

- Wayne Lansche, President & General Manager.
- Oan Wanko, Local Sales Manager.
- Andy Barton, News Director.
- Kathy Kovacevich, Program Director.
- Greg Buisson, Marketing Director.
- John Nagel, Director of Finance.
- Fred Barrett, Chief Engineer.

Rates: On request.

City of License: New Orleans. **ADI:** New Orleans. **Rank:** 39.

Total Households: ©MSI Consumer Market Data as of 1/1/93. TV Homes, TV% and Circulation ©1993 Arbitron. County coverage based on Arbitron study.

Net Weekly Circulation	State County	Total Households	TV Households	%
50% & Over	LOUISIANA			
	Jefferson	167,800	167,000	100
	Lafourche	28,900	28,600	99
	Orleans	185,900	184,300	99



WVUE Doc-18390

© American Map Corp., No. 14244

Net Weekly Circulation	State County	Total Households	TV Households	%
50% & Over	Plaquemines	8,200	8,100	99
	St Bernard	23,400	23,300	100
	St Charles	14,700	14,600	99
	St James	6,500	6,400	98
	St John The Baptist	13,100	12,900	98
	St Tammany	52,500	52,000	99
	Tangipahoa	30,000	29,500	98
	Terrebonne	31,700	31,400	99
	Washington	15,500	15,200	98
	MISSISSIPPI			
Hancock	12,600	12,500	99	
Pearl River	14,200	14,100	99	
Between 25-49%	LOUISIANA			
	Ascension	19,800	19,500	98
	Assumption	7,500	7,400	99
	St Mary	19,100	18,900	99
	MISSISSIPPI			
Harrison	59,600	59,300	99	
Walthall	5,000	4,900	98	
Between 5-24%	LOUISIANA			
	Livingston	24,200	23,800	98
	MISSISSIPPI			
Pike	13,300	13,100	98	
Station Totals		753,500	746,800	99
Net Weekly Circulation (1993)				540,100
Average Daily Circulation (1993)				285,800

Louisiana—New Orleans

WWL-TV

Ch. 4

Network Service: CBS.

Licensee: Rampart Operating Partnership, 1024 N. Rampart St., New Orleans, LA 70116-2487.

Studio: 1024 N. Rampart St., New Orleans, LA 70116-2487.

Telephone: 504-529-4444. TWX: 810-951-5097. Fax: 504-529-6400.

Technical Facilities: Channel No. 4 (66-72 MHz). Authorized power: 100-kw visual, 10-kw aural. Antenna: Circularly polarized, 1048-ft. above av. terrain, 1049-ft. above ground, 1049-ft. above sea level.

Latitude 29° 54' 22.50"
Longitude 90° 02' 23.30"

Transmitter: No. Four Cooper Rd., Gretna, LA 70053.

Multichannel TV Sound: Stereo only.

Satellite Earth Stations: Transmit/receive Harris, 7.4-meter Ku-band; Harris, 6.1-meter C-band; Harris, Scientific-Atlanta receivers.

SNG Mobile Dish: Dalsat, 4.2-meter Ku-band.

News Services: AP, UPI.

Ownership: Rampart Operating Partnership.

Began Operation: September 7, 1957. Sale to present owners by Loyola University approved by FCC May 23, 1990 (Television Digest, Vol. 30:1).

Represented (sales): Petry Television Inc.

Represented (legal): Harold K. McCombs Jr.

Personnel:

J. Michael Early, President & General Manager.
Phil Johnson, Vice President & Assistant Manager.
Jimmie B. Phillips, Director of Sales.
Claudia Brooks, Local Sales Manager.
Billie Bonnett, National Sales Manager.
Joe Duke, News Director.
Dee Joyce, Promotion & Marketing Director.
Debra Barnewold, Business Manager.
William Mosely, Finance Director.
Gary Coullard, Chief Engineer.
Michael Perciaccante, Marketing Director.

Highest 30 Sec. Rate: \$5000.

NETWORK BASE HOURLY RATE: \$4580.

City of License: New Orleans. ADI: New Orleans. Rank: 39.

Total Households: ©MSI Consumer Market Data as of 1/1/93. TV Homes, TV% and Circulation ©1993 Arbitron. County coverage based on Arbitron study.

Net Weekly Circulation	State County	Total Households	TV Households	%
50% & Over	LOUISIANA			
	Assumption	7,500	7,400	99
	Jefferson	167,800	167,000	100
	Lafourche	28,900	28,600	99
	Orleans	185,900	184,300	99
	Plaquemines	8,200	8,100	99
	St Bernard	23,400	23,300	100
St Charles	14,700	14,600	99	



WWL-TV BPCT-3071 Granted 11/1/62 © American Map Corp., No. 14244

Net Weekly Circulation	State County	Total Households	TV Households	%
50% & Over	St James	6,500	6,400	98
	St John The Baptist	13,100	12,900	98
	St Mary	19,100	18,900	99
	St Tammany	52,500	52,000	99
	Tangipahoa	30,000	29,500	98
	Terrebonne	31,700	31,400	99
	Washington	15,500	15,200	98
	MISSISSIPPI			
	Hancock	12,600	12,500	99
	Harrison	59,600	59,300	99
Between 25-49%	LOUISIANA			
	Ascension	19,800	19,500	98
	MISSISSIPPI			
	Pike	13,300	13,100	98
Stone	3,900	3,900	100	
Between 5-24%	LOUISIANA			
	Livingston	24,200	23,800	98
	St Helena	3,300	3,200	97
	MISSISSIPPI			
Jackson	40,600	40,400	100	
Marion	9,100	9,000	99	
Station Totals		810,400	803,300	99
Net Weekly Circulation (1993)				637,400
Average Daily Circulation (1993)				438,400

Louisiana—Shreveport

KMSS-TV

Ch. 33

Network Service: Fox.

Licensee: SWMM/Shreveport Corp., Debtor-in-Possession, 3519 Jewella Ave., Shreveport, LA 71109.

Studio: 3519 Jewella Ave., Shreveport, LA 71109.

Mailing Address: Box 30033, Shreveport, LA 71130.

Telephone: 318-631-5677. Fax: 318-631-4195.

Technical Facilities: Channel No. 33 (584-590 MHz). Authorized power: 4532-kw max. visual, 453.2-kw max. aural. Antenna: 1813-ft. above av. terrain, 1749-ft. above ground, 2014-ft. above sea level.

Latitude 32° 40' 00"
Longitude 93° 56' 02"

Transmitter: 0.57-mi. S of KSLA-TV transmitter site on St. John's Church Rd.

Multichannel TV Sound: Stereo only.

Satellite Earth Stations: Comtech, 5-meter C-band; AFC, 3.7-meter Ku-band; Agile, M/A-Com, Pinzone receivers.

News Service: Fox News.

Ownership: SouthWest MultiMedia Corp., Debtor-in-Possession.

Began Operation: October 6, 1985 Sale by J. D. Waggoner & G. Teekell, et al., to present owner approved by FCC June 24, 1987.

Represented (sales): Settel Inc.

Personnel:

Art Lanham, President & General Manager.
Susan Newman, Vice President & General Sales Manager.
Paul Jones, Local Sales Manager.
Richard Logan, Engineering Director.
Doug Ginn, Local Program Director.
Chuck Smith, News & Entertainment Director.
Karl Cole, Promotion Director.
Phylliss Phillips, Business Manager.

Highest 30 Sec. Rate: \$300.

NETWORK BASE HOURLY RATE: \$500.

City of License: Shreveport. ADI: Shreveport, LA-Texarkana, TX. Rank: 71.

Total Households: ©MSI Consumer Market Data as of 1/1/93. TV Homes, TV% and Circulation ©1993 Arbitron. County coverage based on Arbitron study.

Net Weekly Circulation	State County	Total Households	TV Households	%
50% & Over	ARKANSAS			
	Miller	14,400	14,200	99
	LOUISIANA			
	Bienville	5,900	5,800	98
	Bossier	31,000	30,700	99
	Caddo	93,700	92,800	99
	De Soto	9,100	8,900	98
	TEXAS			
	Bowie	30,900	30,600	99
	Cass	11,400	11,300	99
Harrison	21,100	20,800	99	
Panola	8,400	8,300	99	
Between 25-49%	ARKANSAS			
	Hempstead	8,200	8,100	99
	LOUISIANA			
	Jackson	5,700	5,600	98
Natchitoches	12,600	12,300	98	



KMSS-TV BMPCT-850227KH Granted 7/31/85 © American Map Corp., No. 14244

Net Weekly Circulation	State County	Total Households	TV Households	%
Between 25-49%	Red River	3,300	3,200	97
	Sabine	8,300	8,100	98
	Webster	16,000	15,800	99
	TEXAS			
	Gregg	40,300	39,900	99
	Marion	4,000	3,900	98
	Morris	4,900	4,800	98
	Rusk	16,500	16,300	99
	Shelby	8,600	8,400	98
	Upshur	11,500	11,300	98
Between 5-24%	ARKANSAS			
	Columbia	9,600	9,400	98
	Howard	5,000	4,900	98
	Lafayette	3,600	3,500	97
	Little River	5,200	5,100	98
	Nevada	3,800	3,700	97
	Pike	3,900	3,800	97
	Sevier	5,100	5,000	98
	LOUISIANA			
	Claiborne	6,100	6,000	98
Lincoln	13,800	13,700	99	
Union	7,600	7,500	99	
Winn	5,800	5,700	98	
OKLAHOMA				
Mc Curtain	12,400	12,100	98	
TEXAS				
Camp	3,900	3,800	97	
Franklin	3,000	2,900	97	
Red River	5,600	5,500	98	
Sabine	4,100	4,000	98	
Titus	8,600	8,500	99	
Station Totals		472,900	466,200	99
Net Weekly Circulation (1993)				200,000
Average Daily Circulation (1993)				88,300

Louisiana—Shreveport

KSLA-TV

Ch. 12

Network Service: CBS.

Licensee: VSC Communications Inc., Box 41812, Shreveport, LA 71134-1812.

Studio: 1812 Fairfield Ave., Shreveport, LA 71101.

Telephone: 318-222-1212. TWX: 510-973-4013. Fax: 318-677-6703.

Technical Facilities: Channel No. 12 (204-210 MHz). Authorized power: 316-kw visual, 38-kw aural. Antenna: 1800-ft. above av. terrain, 1794-ft. above ground, 2049-ft. above sea level.

Latitude 32° 40' 29"
Longitude 93° 55' 59"

Transmitter: 2-mi. ESE of Mooringsport.

Satellite Earth Stations: RCA Ku-band; Scientific-Atlanta, 7-meter; Scientific-Atlanta, 4.6-meter; M/A-Com, Scientific-Atlanta receivers.

News Services: AP, CBS.

Ownership: Viacom Broadcasting Inc. (Group Owner).

Began Operation: December 22, 1953, as KSLA Interim Television Corp., equally owned by KRMD, KCIJ and grantee. On May 19, 1955, final decision was granted to Shreveport Television Co. (Television Digest, Vol. 11:21). Sale to KSLA-TV by Mrs. George, et al., who retained minority interest, approved May 25, 1960 (Vol. 16:6, 24). Sale to present owner approved by FCC March 29, 1983 (Vol. 23:3).

Represented (sales): TeleRep Inc.

Represented (legal): Arent, Fox, Kintner, Plotkin & Kahn.

Personnel:

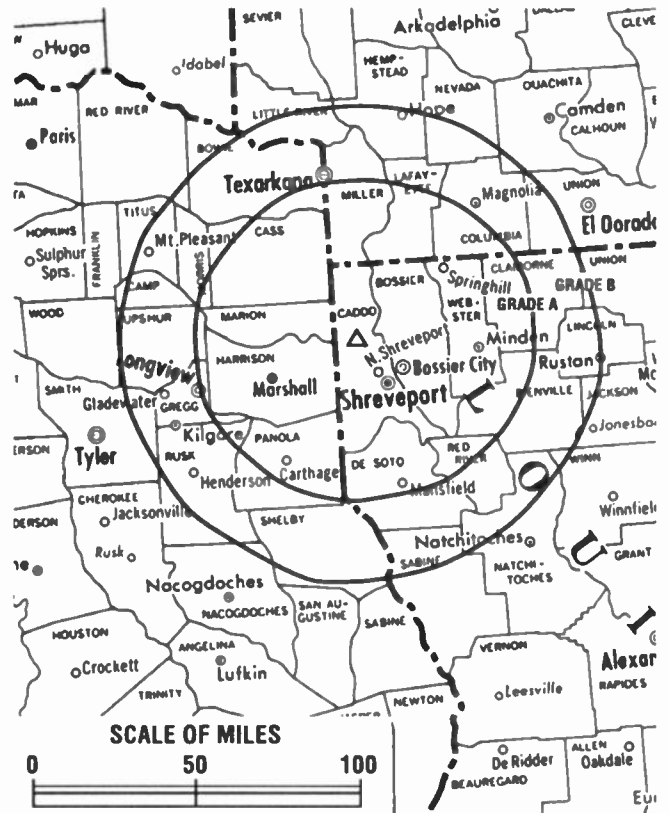
Ajan F. Cartwright, Vice President & General Manager.
Marc Stover, Director of Sales.
Mike Thomas, Operations & Promotion Manager.
Walker Campbell, News Director.
Donna Frank, Program Director.
Jim Womack, Chief Engineer.
Cindy Townsend, Business Manager.

Rates: On request.

City of License: Shreveport. ADI: Shreveport, LA-Texarkana, TX. Rank: 71.

Total Households: ©MSI Consumer Market Data as of 1/1/93. TV Homes, TV% and Circulation ©1993 Arbitron. County coverage based on Arbitron study.

Net Weekly Circulation	State County	Total Households	TV Households	%
50% & Over	ARKANSAS			
	Columbia	9,600	9,400	98
	Hempstead	8,200	8,100	99
	Lafayette	3,600	3,500	97
	Little River	5,200	5,100	98
	Miller	14,400	14,200	99
	LOUISIANA			
	Bienville	5,900	5,800	98
	Bossier	31,000	30,700	99
	Caddo	93,700	92,800	99
	Claiborne	6,100	6,000	98
	De Soto	9,100	8,900	98
	Natchitoches	12,600	12,300	98
	Red River	3,300	3,200	97
	Sabine	8,300	8,100	98
	Webster	16,000	15,800	99
	OKLAHOMA			
	Mc Curtain	12,400	12,100	98
	TEXAS			
	Bowie	30,900	30,600	99
Camp	3,900	3,800	97	
Cass	11,400	11,300	99	



KSLA-TV BMPCT-5970 Granted 5/5/64 © American Map Corp., No. 14244

Net Weekly Circulation	State County	Total Households	TV Households	%	
50% & Over	Gregg	40,300	39,900	99	
	Harrison	21,100	20,800	99	
	Marion	4,000	3,900	98	
	Morris	4,900	4,800	98	
	Nacogdoches	20,700	20,300	98	
	Panola	8,400	8,300	99	
	Rusk	16,500	16,300	99	
	Sabine	4,100	4,000	98	
	Shelby	8,600	8,400	98	
	Titus	8,600	8,500	99	
	Upshur	11,500	11,300	98	
	Between 25-49%	ARKANSAS			
		Howard	5,000	4,900	98
Nevada		3,800	3,700	97	
Ouachita		11,800	11,600	98	
Sevier		5,100	5,000	98	
LOUISIANA					
Lincoln		13,800	13,700	99	
Winn	5,800	5,700	98		
Between 5-24%	TEXAS				
	Franklin	3,000	2,900	97	
	Red River	5,600	5,500	98	
	San Augustine	3,100	3,000	97	
	ARKANSAS				
Pike	3,900	3,800	97		
Union	17,800	17,600	99		
LOUISIANA					
Jackson	5,700	5,600	98		
TEXAS					
Cherokee	15,200	14,900	98		
Smith	58,600	58,000	99		
Wood	11,900	11,700	98		
Station Totals		604,400	595,800	99	
Net Weekly Circulation (1993)				390,400	
Average Daily Circulation (1993)				235,000	

Louisiana—Shreveport-**Texarkana, Texas**

KTAL-TV

Ch. 6

Network Service: NBC.

Licensee: KTAL-TV Inc., 3227 Summerhill Rd., Texarkana, TX.

Studio: 3150 N. Market St., Shreveport, LA 71107.

Offices: 3227 Summerhill Rd., Texarkana, TX.

Telephones: 318-425-2422 (Shreveport); 903-793-1133 (Texarkana).

TWX: 510-973-4169.

Technical Facilities: Channel No. 6 (82-88 MHz). Authorized power: 100-kw visual, 10-kw aural. Antenna: 1580-ft. above av. terrain, 1553-ft. above ground, 1849-ft. above sea level.

Latitude 32° 54' 11"
Longitude 94° 00' 22"

Transmitter: 2.3-mi. NNW of Vivian, LA, W of County Rd.

Satellite Earth Stations: In operation.

AM Affiliate: KCMC, 1-kw, 740 kHz (ABC).

FM Affiliate: KTAL-FM, 100-kw, 98.1 MHz (No. 251), 1447-ft.

News Service: AP.

Ownership: KTAL-TV Inc.

Began Operation: August 16, 1953.

Represented (sales): Blair Television.

Represented (legal): Covington & Burling.

Personnel:

Walter E. Hussman, President.
H. Lee Bryant, Vice President & General Manager.
Douglas Yoder, Station & Sales Manager.
Jean Byrd, Program & Promotion Director.
Gordon Grafton, News Director.
George Tracy, Chief Engineer.
Terry Reese, Business Manager.

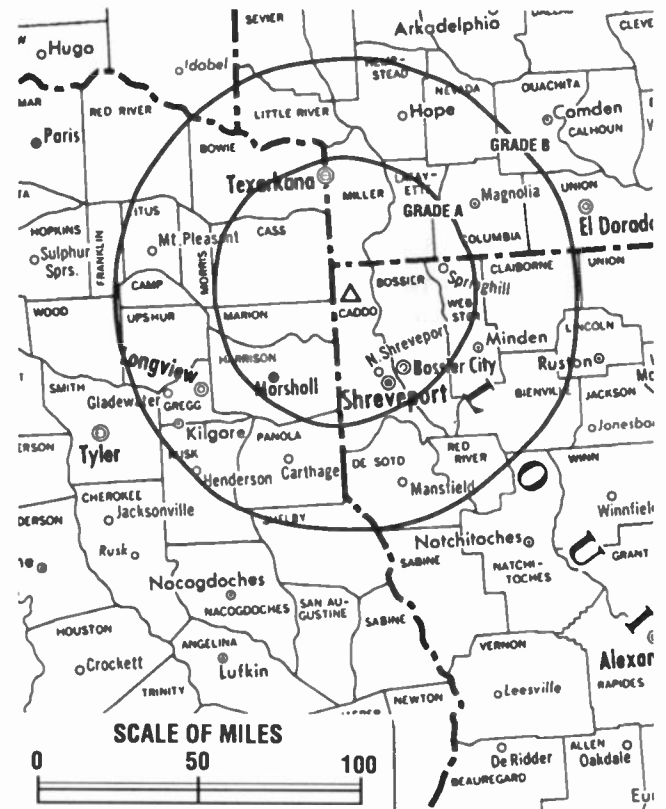
Highest 30 Sec. Rate: \$1400.

NETWORK BASE HOURLY RATE: \$750.

City of License: Texarkana, TX. ADI: Shreveport, LA-Texarkana, TX. Rank: 71.

Total Households: ©MSI Consumer Market Data as of 1/1/93. TV Homes, TV% and Circulation ©1993 Arbitron. County coverage based on Arbitron study.

Net Weekly Circulation	State County	Total Households	TV Households	%
50% & Over	ARKANSAS			
	Columbia	9,600	9,400	98
	Hempstead	8,200	8,100	99
	Howard	5,000	4,900	98
	Lafayette	3,600	3,500	97
	Little River	5,200	5,100	98
	Miller	14,400	14,200	99
	Nevada	3,800	3,700	97
	Sevier	5,100	5,000	98
	LOUISIANA			
	Bienville	5,900	5,800	98
	Bossier	31,000	30,700	99
	Caddo	93,700	92,800	99
	Claiborne	6,100	6,000	98
	De Soto	9,100	8,900	98
	Red River	3,300	3,200	97
	Webster	16,000	15,800	99
OKLAHOMA				
Mc Curtain	12,400	12,100	98	



KTAL-TV BPCT-1135 Granted 7/24/62 © American Map Corp., No. 14244

Net Weekly Circulation	State County	Total Households	TV Households	%
50% & Over	TEXAS			
	Bowie	30,900	30,600	99
	Camp	3,900	3,800	97
	Cass	11,400	11,300	99
	Franklin	3,000	2,900	97
	Gregg	40,300	39,900	99
	Harrison	21,100	20,800	99
	Marion	4,000	3,900	98
	Morris	4,900	4,800	98
	Panola	8,400	8,300	99
	Red River	5,600	5,500	98
	Shelby	8,600	8,400	98
	Titus	8,600	8,500	99
Upshur	11,500	11,300	98	
Between 25-49%	ARKANSAS			
	Pike	3,900	3,800	97
	Polk	7,000	6,800	97
	LOUISIANA			
Sabine	8,300	8,100	98	
Between 5-24%	TEXAS			
	Rusk	16,500	16,300	99
Station Totals	ARKANSAS			
	Ouachita	11,800	11,600	98
	Union	17,800	17,600	99
	LOUISIANA			
	Natchitoches	12,600	12,300	98
	Winn	5,800	5,700	98
	TEXAS			
	Nacogdoches	20,700	20,300	98
	Sabine	4,100	4,000	98
	San Augustine	3,100	3,000	97
Wood	11,900	11,700	98	
Station Totals		518,100	510,400	99
Net Weekly Circulation (1993)				322,600
Average Daily Circulation (1993)				166,000

Louisiana—Shreveport

KTBS-TV

Ch. 3

Network Service: ABC.

Licensee: KTBS Inc., 312 E. Kings Hwy., Shreveport, LA 71104.

Studio: 312 E. Kings Hwy., Shreveport, LA 71104.

Mailing Address: Box 44227, Shreveport, LA 71134-4227.

Telephone: 318-861-5800. Fax: 318-862-9430.

Technical Facilities: Channel No. 3 (60-66 MHz). Authorized power: 100-kw visual, 20-kw aural. Antenna: 1781-ft. above av. terrain, 1801-ft. above ground, 2049-ft. above sea level.

Latitude 32° 41' 08"
Longitude 93° 56' 00"

Transmitter: 1.5-mi. SE of Mooringsport, LA.

Multichannel TV Sound: Stereo only.

Satellite Earth Stations: Andrew, 7.3-meter C-band; Andrew, 4.5-meter C-band; RCA, 3.7-meter; AvanteK, Scientific-Atlanta receivers.

News Services: ABC, AP.

Ownership: KTBS Inc.

Began Operation: September 3, 1955.

Represented (sales): Katz Continental Television.

Represented (legal): Fletcher, Heald & Hildreth.

Represented (engineering): A. D. Ring & Associates, P.C.

Personnel:

- Edwin N. Wray, President & General Manager.
- George Sirven, General Sales Manager.
- Susan Yarbrough, Local Sales Manager.
- Andrew Pontz, News Director.
- Marvin L. Perry Jr., Program Manager.
- David L. Hendricks, Chief Engineer.
- Oon Wiegel, Promotion Manager.
- A. Dale Beasley, Business Manager.
- Oral Link, Production Manager.
- Carolyn Lowry, Traffic Manager.
- Melissa Buford, Community Projects Director.

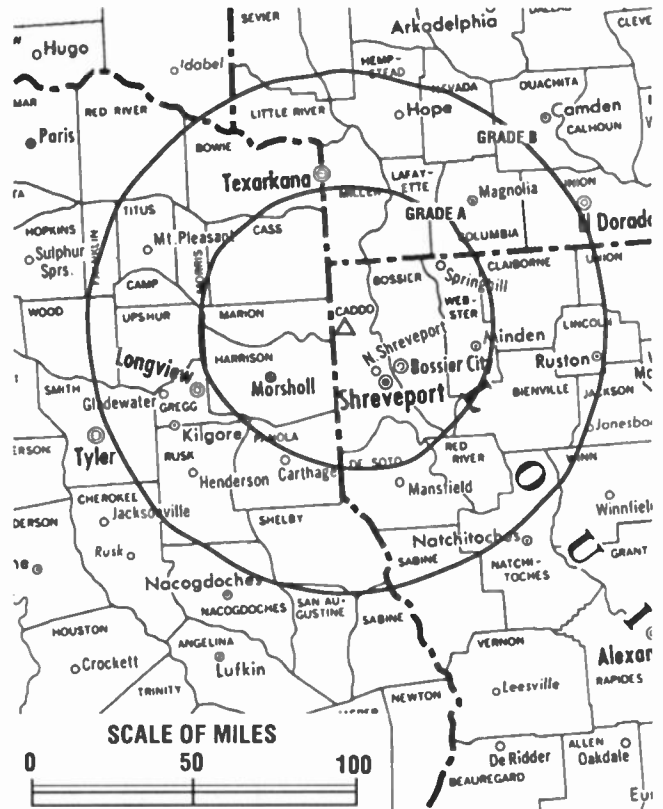
Highest 30 Sec. Rate: \$1000.

NETWORK BASE HOURLY RATE: \$1200.

City of License: Shreveport. ADI: Shreveport, LA-Texarkana, TX. Rank: 71.

Total Households: ©MSI Consumer Market Data as of 1/1/93. TV Homes, TV% and Circulation ©1993 Arbitron. County coverage based on Arbitron study.

Net Weekly Circulation	State County	Total Households	TV Households	%
50% & Over	ARKANSAS			
	Columbia	9,600	9,400	98
	Hempstead	8,200	8,100	99
	Howard	5,000	4,900	98
	Lafayette	3,600	3,500	97
	Little River	5,200	5,100	98
	Miller	14,400	14,200	99
	Nevada	3,800	3,700	97
	Sevier	5,100	5,000	98
	LOUISIANA			
	Bienville	5,900	5,800	98
	Bossier	31,000	30,700	99
	Caddo	93,700	92,800	99
	Claiborne	6,100	6,000	98
De Soto	9,100	8,900	98	
Lincoln	13,800	13,700	99	
Natchitoches	12,600	12,300	98	
Red River	3,300	3,200	97	
Sabine	8,300	8,100	98	
Webster	16,000	15,800	99	
OKLAHOMA				
Mc Curtain	12,400	12,100	98	



KTBS-TV BMPCT-5808 Granted 12/18/62 © American Map Corp., No. 14244

Net Weekly Circulation	State County	Total Households	TV Households	%
50% & Over	TEXAS			
	Bowie	30,900	30,600	99
	Camp	3,900	3,800	97
	Cass	11,400	11,300	99
	Gregg	40,300	39,900	99
	Harrison	21,100	20,800	99
	Marion	4,000	3,900	98
	Morris	4,900	4,800	98
	Panola	8,400	8,300	99
	Red River	5,600	5,500	98
	Rusk	16,500	16,300	99
	Shelby	8,600	8,400	98
Upshur	11,500	11,300	98	
Between 25-49%	ARKANSAS			
	Pike	3,900	3,800	97
	Union	17,800	17,600	99
	LOUISIANA			
Jackson	5,700	5,600	98	
Between 5-24%	TEXAS			
	Franklin	3,000	2,900	97
	San Augustine	3,100	3,000	97
	Titus	8,600	8,500	99
Between 5-24%	ARKANSAS			
	Polk	7,000	6,800	97
	LOUISIANA			
	Union	7,600	7,500	99
	Winn	5,800	5,700	98
	TEXAS			
	Angelina	25,300	25,000	99
	Nacogdoches	20,700	20,300	98
Sabine	4,100	4,000	98	
Wood	11,900	11,700	98	
Station Totals		558,700	550,600	99
Net Weekly Circulation (1993)				374,200
Average Daily Circulation (1993)				226,200



Market	Arbitron ADI TV Households	Rank	Market Area Commercial TV Stations
Portland-Poland Spring, ME	338,200	76	WCSH-TV (6), WGME-TV (13), WMTW-TV (8), WPXT (51)
Bangor, ME	123,400	155	WABI-TV (5), WLBZ-TV (2), WVII-TV (7)
Presque Isle, ME	30,100	205	WAGM-TV (8)

State Cross Reference List	
Communities that receive programs of stations that are located elsewhere.	
WMTW-TV, Portland	See Poland Spring, ME

Maine Station Totals as of November 1, 1993			
	VHF	UHF	TOTAL
Commercial Television Stations	7	1	8
Educational Television Stations	4	1	5
	11	2	13

Maine—Bangor

WABI-TV Ch. 5

Network Service: CBS.

Licensee: Diversified Communications, 5 Milk St., Portland, ME 04412.

Studio: 35 Hildreth St., Bangor, ME 04401.

Telephone: 207-947-8321. **TWX:** 910-240-1221. **Fax:** 207-941-9378.

Technical Facilities: Channel No. 5 (76-82 MHz). Authorized power: 40-kw visual, 6-kw aural. Antenna: 1320-ft. above av. terrain, 529-ft. above ground, 1749-ft. above sea level.

Latitude 44° 42' 13"
Longitude 69° 04' 47"

Transmitter: Pickard Mountain, near Maine Rte. 9.

Satellite Earth Stations: Scientific-Atlanta, 7-meter; M/A-Com Ku-band; M/A-Com, Scientific-Atlanta receivers.

AM Affiliate: WABI, 5-kw, 910 kHz.

FM Affiliate: WYOU-FM, 5-kw, 97.1 MHz (No. 246), 1250-ft.

News Services: AP, CBS.

Ownership: Diversified Communications Inc. (Group Owner).

Began Operation: January 25, 1953.

Represented (sales): Blair Television.

Represented (legal): Irwin, Campbell & Crowe.

Personnel:

Marilyn Jaffe, Vice President & General Manager.

Joseph Carr, Operations Manager.

Michael Young, General Sales Manager.

Oale Carter, Chief Engineer.

Oon Colson, News Director.

Paul Saliwancheck, Promotion & Public Service Director.

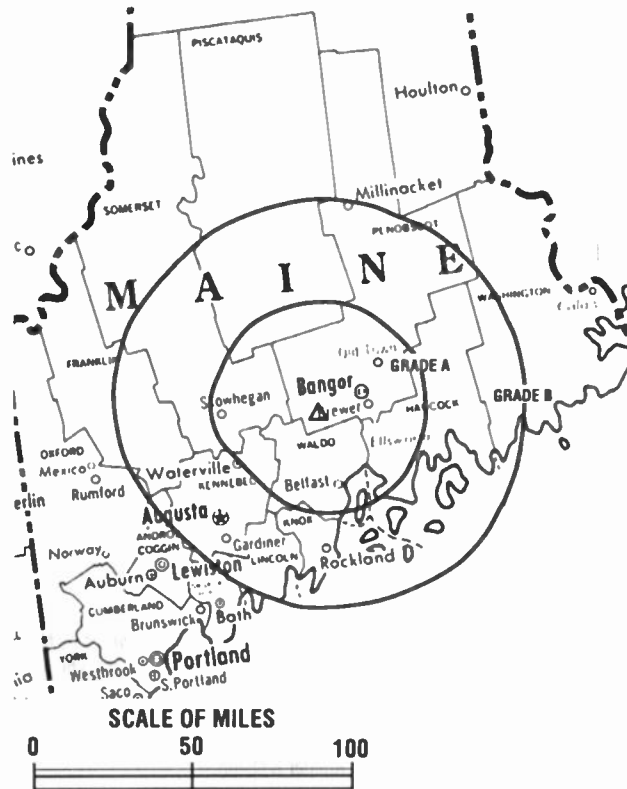
Lilian Hollis, Business Manager.

Rates: On request.

City of License: Bangor. **ADI:** Bangor. **Rank:** 155.

Total Households: ©MSI Consumer Market Data as of 1/1/93. TV Homes, TV% and Circulation ©1993 Arbitron. County coverage based on Arbitron study.

Net Weekly Circulation	State County	Total Households	TV Households	%
50% & Over	MAINE			
	Franklin	11,000	10,700	97
	Hancock	18,900	18,600	98



WABI-TV BPCT-840518KI Granted 7/10/84 © American Map Corp., No. 14244

Net Weekly Circulation	State County	Total Households	TV Households	%
50% & Over	Kennebec	44,900	44,100	98
	Knox	14,700	14,300	97
	Penobscot	55,100	54,200	98
	Piscataquis	7,300	7,200	99
	Somerset	19,000	18,600	98
	Waldo	12,800	12,500	98
	Washington	13,500	13,100	97
Between 25-49%	MAINE Lincoln	12,400	12,200	98
	MAINE Aroostook	31,200	30,500	98
Station Totals		240,800	236,000	98
Net Weekly Circulation (1993)			166,800	
Average Daily Circulation (1993)			105,000	

Maine—Bangor

WLBZ-TV Ch. 2

Network Service: NBC.

Licensee: Maine Bcstg. Co., 1 Congress Square, Portland, ME 04101.

Studio: 329 Mount Hope Ave., Bangor, ME 04401.

Telephone: 207-942-4822. **TWX:** 710-222-1877. **Fax:** 207-945-6816.

Technical Facilities: Channel No. 2 (54-60 MHz). Authorized power: 51.3-kw visual, 10.2-kw aural. Antenna: 640-ft. above av. terrain, 99-ft. above ground, 941-ft. above sea level.

Latitude 44° 44' 10"
Longitude 68° 40' 17"

Transmitter: Riders Peak, near Holden, ME.

Satellite Earth Stations: Harris, 8-meter Ku-band; Harris, 5-meter C-band; Harris, 3-meter Ku-band.

News Services: AP, NBC.

Ownership: Maine Broadcasting System (Group Owner).

Began Operation: September 12, 1954. Sale as WTWO to present owners by Murray Carpenter & wife approved May 14, 1958 by FCC (Television Digest, Vol. 14:12, 16, 20).

Represented (sales): Katz Continental Television.

Represented (legal): Wilkinson, Barker, Knauer & Quinn.

Represented (engineering): Jules Cohen & Associates, P.C.

Personnel:

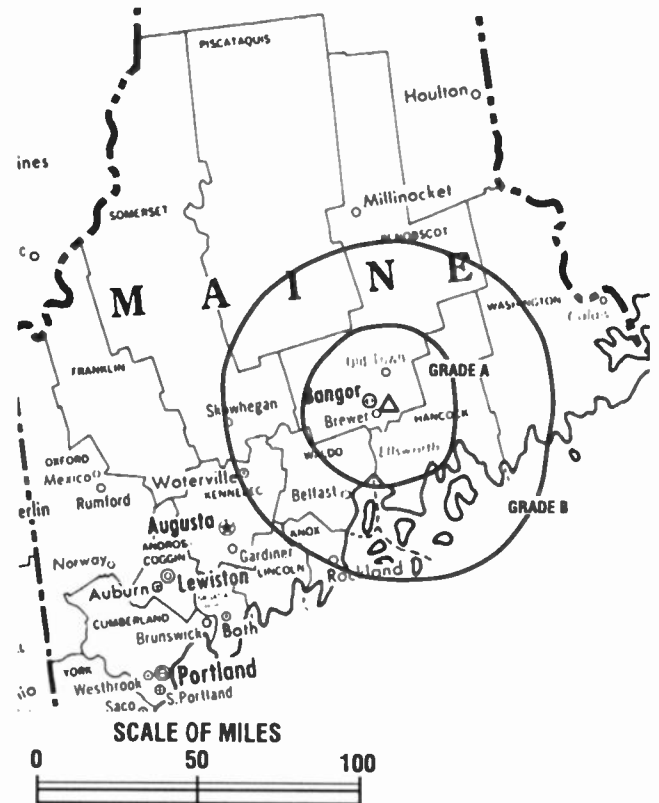
- Frederic Thompson, President & Chairman of the Board.
- Bruce McGorriell, Executive Vice President.
- Jeffrey Marks, Vice President & General Manager.
- Jim Bartlett, Local Sales Manager.
- Sharon Gonyar, National Sales Manager.
- Judy Horan, News Director.
- Jim Chadwick, Chief Engineer.
- Ed Bogle, Promotion Director.
- Maria Kreilkamp, Business Manager.

Highest 30 Sec. Rate: \$600.

City of License: Bangor. **AOI:** Bangor. **Rank:** 155.

Total Households: ©MSI Consumer Market Data as of 1/1/93. TV Homes, TV% and Circulation ©1993 Arbitron. County coverage based on Arbitron study.

Net Weekly Circulation	State County	Total Households	TV Households Households	%
50% & Over	MAINE - Aroostook	31,200	30,500	98



WLBZ-TV BPCT-2555 Granted 12/22/58 © American Map Corp., No. 14244

Net Weekly Circulation	State County	Total Households	TV Households	%
50% & Over	Hancock	18,900	18,600	98
	Penobscot	55,100	54,200	98
	Piscataquis	7,300	7,200	99
	Somerset	19,000	18,600	98
	Waldo	12,800	12,500	98
	Washington	13,500	13,100	97
Between 25-49%	MAINE - Kennebec	44,900	44,100	98
	Knox	14,700	14,300	97
Between 5-24%	MAINE - Androscoggin	41,000	40,500	99
	Franklin	11,000	10,700	97
Station Totals		269,400	264,300	98
Net Weekly Circulation (1993)			147,500	
Average Daily Circulation (1993)			93,200	

Maine—Bangor

WVII-TV Ch. 7

Network Service: ABC.

Licensee: Bangor Communications Inc., 371 Target Industrial Circle, Bangor, ME 04401.

Studio: 371 Target Industrial Circle, Bangor, ME 04401.

Telephone: 207-945-6457. **TWX:** 710-222-1742. **Fax:** 207-942-0511.

Technical Facilities: Channel No. 7 (174-180 MHz). Authorized power: 316-kw visual, 31.6-kw aural. Antenna: 819-ft. above av. terrain, 137-ft. above ground, 1134-ft. above sea level.

Latitude 44° 45' 35"
Longitude 68° 34' 01"

Transmitter: Black Cap Mountain, Eddington, ME.

Satellite Earth Stations: Comtech, 5-meter C-band; Andrew, 4.5-meter C-band; Gabriel, 3.7-meter Ku & C-band; Unimesh, 3.1-meter Ku & C-band; Andrew, Chapparral, Pinzone, Toshiba, Standard Communications receivers.

News Services: ABC, AP, CNN, Newsource.

Ownership: Seaway Communications Inc. (Group Owner).

Began Operation: October 15, 1965. Sale to present owners by John J. Pineau approved by FCC July 23, 1982. Sale to Pineau by Downeast TV Inc., Debtor-in-Possession, approved by FCC Jan. 20, 1976.

Represented (sales): Settel Inc.

Represented (legal): Mullin, Rhyne, Emmons & Topel, P.C.

Personnel:

Peter K. Orne, General Manager.
Michael Lawrence Blinder, General Sales Manager.
James J. Parisi, News Director.
James L. Reed, Program & Promotion Director.
Liz Phillips, Regional Sales Manager.
Mike Staples, Chief Engineer.
Bernie Chase, Business Manager.
Gene Hardin, Production Manager.

Rates: On request.

City of License: Bangor. **AOI:** Bangor. **Rank:** 155.

Total Households: ©MSI Consumer Market Data as of 1/1/93. TV Homes, TV% and Circulation ©1993 Arbitron. County coverage based on Arbitron study.

Net Weekly Circulation	State County	Total Households	TV Households	%
MAINE				
50% & Over	Aroostook	31,200	30,500	98
	Hancock	18,900	18,600	98



WVII-TV BPCT-861010KN Granted 1/29/87 © American Map Corp., No. 14244

Net Weekly Circulation	State County	Total Households	TV Households	%
50% & Over	Penobscot	55,100	54,200	98
	Piscataquis	7,300	7,200	99
	Waldo	12,800	12,500	98
	Washington	13,500	13,100	97
MAINE				
Between 25-49%	Knox	14,700	14,300	97
	Somerset	19,000	18,600	98
MAINE				
Between 5-24%	Franklin	11,000	10,700	97
	Kennebec	44,900	44,100	98
Station Totals		228,400	223,800	98
Net Weekly Circulation (1993)			128,000	
Average Daily Circulation (1993)			68,100	

Maine—Portland-Poland Spring

WMTW-TV Ch. B

Network Service: ABC.

Licensee: WMTW Holding Corp., 70 E. Lancaster Ave., Frazer, PA 19355-2121.

Studio: 99 Danville Comer Rd., Box 8, Auburn, ME 04210.

Sales Office: 119 Middle St., Portland, ME 04112-9501.

Telephones: 207-775-1800 (Portland); 207-782-1800 (Auburn).

TWX: 710-221-1708. Fax: 207-783-7371.

Technical Facilities: Channel No. 8 (180-186 MHz). Authorized power: 105-kw visual, 17.4-kw aural. Antenna: 3871-ft. above av. terrain, 120-ft. above ground, 6374-ft. above sea level.

Latitude 44° 16' 13"
Longitude 71° 18' 13"

Transmitter: Mount Washington, NH.

Satellite Earth Stations: Andrew, 7.3-meter C-band; Andrew, 5-meter C-band; Comtech, 5-meter C-band; Prodelin, 5-meter C-band; RCA, 5-meter Ku-band; Avantek, M/A-Com, Pinzone receivers.

SNG Mobile Dish: Vertex, 2.8-meter Ku-band.

News Services: AP, ABC.

Ownership: Harron Communications Corp. (Group Owner).

Begin Operation: August 31, 1954. Sale of 80% control to Dolphin Enterprises approved April 15, 1964 by FCC (Television Digest, Vol. 3:40, 41; 4:16). Sale to Mid New York Bcstg. (Harron) approved by FCC Nov. 8, 1967 (Vol. 7:46).

Represented (sales): Petry Television Inc.

Represented (legal): Hogan & Hartson.

Personnel:

Alfred P. Ritter, Vice President & General Manager.
Bernard Aiello, Program & Operations Manager.
Mary Jo Snyder, Local Sales Manager.
David Kaufman, National Sales Manager.
Richard Cushman, Director of Engineering.
Dennis Tompkins, News Director.
Steve Lahey, Promotion Manager.
Connie Densmore, Business Manager.
David Beane, Production Manager.
Jack Connor, Assistant Chief Engineer.
Phyllis Bouchles, Traffic Manager, Auburn.
Darlene Sterling, Traffic Manager, Portland.

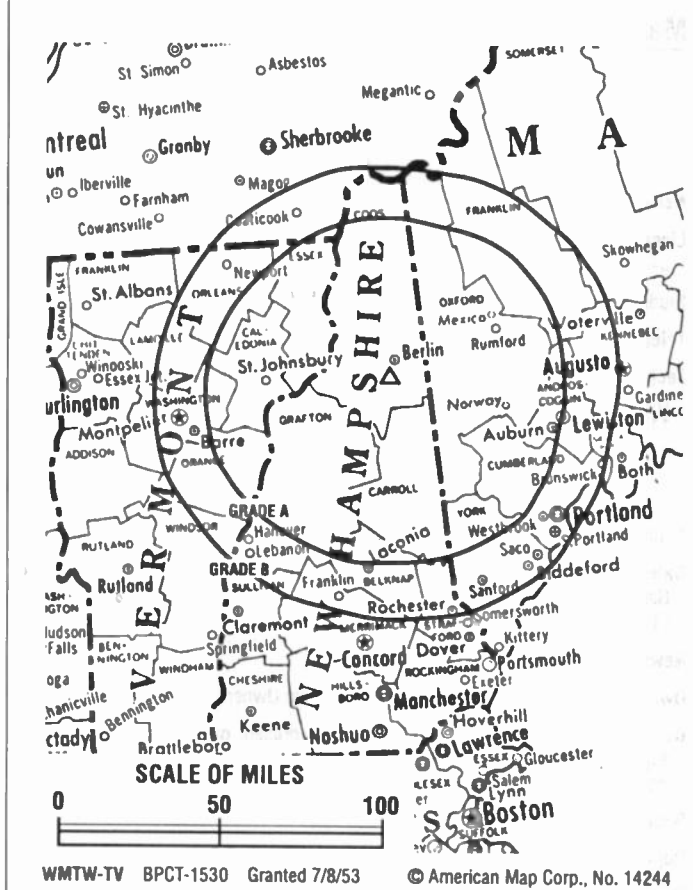
Highest 30 Sec. Rate: \$800.

NETWORK BASE HOURLY RATE: \$750.

City of License: Poland Spring. ADI: Portland-Poland Spring. Rank: 76.

Total Households: ©MSI Consumer Market Data as of 1/1/93. TV Homes, TV% and Circulation ©1993 Arbitron. County coverage based on Arbitron study.

Net Weekly Circulation	State County	Total Households	TV Households	%
50% & Over	MAINE			
	Androscoggin	41,000	40,500	99
	Cumberland	97,000	95,700	99
	Franklin	11,000	10,700	97
	Kennebec	44,900	44,100	98
	Knox	14,700	14,300	97
	Lincoln	12,400	12,200	98
	Oxford	20,600	20,300	99
Sagadahoc	13,100	12,800	98	



Net Weekly Circulation	State County	Total Households	TV Households	%	
50% & Over	SOMERSET	19,000	18,600	98	
	YORK	64,200	63,400	99	
	NEW HAMPSHIRE				
	Carroll	15,200	14,900	98	
	Coos	13,900	13,700	99	
	VERMONT				
	Caledonia	10,700	10,500	98	
	Essex	2,500	2,500	100	
	Between 25-49%	NEW HAMPSHIRE			
		Belknap	19,300	19,100	99
Grafton		28,100	27,300	97	
Strafford		39,500	38,900	98	
Sullivan		15,300	14,900	97	
VERMONT					
Orange		9,600	9,400	98	
Orleans		8,900	8,800	99	
Washington		21,500	21,100	98	
Windham		16,600	15,900	96	
Windsor	22,100	21,500	97		
Between 5-24%	MAINE				
	Waldo	12,800	12,500	98	
	NEW HAMPSHIRE				
	Merrimack	46,400	45,600	98	
	Rockingham	93,600	92,500	99	
	VERMONT				
Lamoille	7,700	7,600	99		
Rutland	24,100	23,600	98		
Station Totals		745,700	732,900	98	
Net Weekly Circulation (1993)				379,100	
Average Daily Circulation (1993)				193,900	

Maine—Portland

WCSH-TV

Ch. 6

Network Service: NBC.

Licensee: Maine Radio & Television Co., 1 Congress Square, Portland, ME 04101.

Studio: 1 Congress Square, Portland, ME 04101.

Telephone: 207-828-6666. **TWX:** 710-221-1988.

Technical Facilities: Channel No. 6 (82-88 MHz). Authorized power: 100-kw visual, 20-kw aural. Antenna: 2000-ft. above av. terrain, 1274-ft. above ground, 2503-ft. above sea level.

Latitude 43° 51' 32"
Longitude 70° 42' 40"

Transmitter: Winn Mountain, Sebago, ME.

Satellite Earth Station: Satcom Technologies, 7-meter; M/A-Com receivers.

News Services: AP, NBC.

Ownership: Maine Broadcasting System (Group Owner).

Began Operation: December 1, 1953.

Represented (sales): Katz Continental Television.

Represented (legal): Wilkinson, Barker, Knauer & Quinn.

Represented (engineering): Jules Cohen & Associates.

Personnel:

- Frederic L. Thompson, President.
- Bruce McGorriell, Executive Vice President.
- Lew Colby, Vice President & General Manager.
- Dale Eichorn, Treasurer.
- Fred Nutter, Public Affairs & Editorial Director.
- Mike Cohen, Local Sales Manager.
- Bob Burt, National Sales Manager.
- Patrick Casey, News Director.
- Jim Hopkins, Chief Engineer.
- Rick Bassett, Film Director.
- Cary Collette, Promotion Director.
- Glenn Morin, Business Manager.
- Debbie Briggs, Marketing Director.

Rates: On request.

City of License: Portland. **ADI:** Portland-Poland Spring. **Rank:** 76.

Total Households: ©MSI Consumer Market Data as of 1/1/93. TV Homes, TV% and Circulation ©1993 Arbitron. County coverage based on Arbitron study.

Net Weekly Circulation	State County	Total Households	TV Households	%
50% & Over	MAINE			
	Androscoggin	41,000	40,500	99
	Cumberland	97,000	95,700	99
	Franklin	11,000	10,700	97
	Kennebec	44,900	44,100	98
	Knox	14,700	14,300	97
	Lincoln	12,400	12,200	98



WCSH-TV BPCT-840203KG Granted 2/24/84 © American Map Corp., No. 14244

Net Weekly Circulation	State County	Total Households	TV Households	%
50% & Over	Oxford	20,600	20,300	99
	Sagadahoc	13,100	12,800	98
	York	64,200	63,400	99
	NEW HAMPSHIRE			
	Belknap	19,300	19,100	99
	Carroll	15,200	14,900	98
	Coos	13,900	13,700	99
	Strafford	39,500	38,900	98
Between 25-49%	MAINE			
	Somerset	19,000	18,600	98
	NEW HAMPSHIRE			
	Merrimack	46,400	45,600	98
Between 5-24%	MAINE			
	Waldo	12,800	12,500	98
	NEW HAMPSHIRE			
	Cheshire	27,000	26,300	97
	Grafton	28,100	27,300	97
	Hillsborough	130,500	128,900	99
	Rockingham	93,600	92,500	99
VERMONT				
	Caledonia	10,700	10,500	98
Station Totals		774,900	762,800	98
Net Weekly Circulation (1993)				386,900
Average Daily Circulation (1993)				223,100

Maine—Portland

WGME-TV

Ch. 13

Network Service: CBS.

Licensee: Guy Gannett Publishing Co., 1335 Washington Ave., Northport Business Park, Portland, ME 04103.

Studio: Northport Business Park, Portland, ME 04103.

Telephone: 207-797-9330. Fax: 207-878-3505.

Technical Facilities: Channel No. 13 (210-216 MHz). Authorized power: 295-kw visual, 29.5-kw aural. Antenna: 1610-ft. above av. terrain, 1619-ft. above ground, 2049-ft. above sea level.

Latitude 43° 55' 28"

Longitude 70° 29' 28"

Transmitter: Brown Hill, Raymond.

Satellite Earth Stations: C-band; Ku-band; M/A-Com, Scientific-Atlanta receivers.

News Services: AP, CBS.

Ownership: Guy Gannett Broadcasting Services (Group Owner).

Began Operation: May 16, 1954.

Represented (sales): TeleRep Inc.

Represented (legal): Dow, Lohnes & Albertson.

Represented (engineering): Lohnes & Culver.

Personnel:

William B. Slough, Vice President & General Manager.

Paul Saltin, General Sales Manager.

Mike Colello, Local Sales Manager.

Larry Henrichs, News Director.

Wayne Bearor, Business Manager.

Towle Tompkins, Marketing Manager.

Tracey Richardson, Research Director.

Fred Desjardins, Chief Engineer.

Highest 30 Sec. Rate: \$1000.

NETWORK BASE HOURLY RATE: \$1000.

City of License: Portland. ADI: Portland-Poland Spring. Rank: 76.

Total Households: ©MSI Consumer Market Data as of 1/1/93. TV Homes, TV% and Circulation ©1993 Arbitron. County coverage based on Arbitron study.

Net Weekly Circulation	State County	Total Households	TV Households	%
50% & Over	MAINE			
	Androscoggin	41,000	40,500	99
	Cumberland	97,000	95,700	99
	Franklin	11,000	10,700	97
	Kennebec	44,900	44,100	98
	Knox	14,700	14,300	97
	Lincoln	12,400	12,200	98



WGME-TV BMPCT-2508 Granted 11/1/59 © American Map Corp., No. 14244

Net Weekly Circulation	State County	Total Households	TV Households	%
50% & Over	Oxford	20,600	20,300	99
	Sagadahoc	13,100	12,800	98
	York	64,200	63,400	99
Between 25-49%	NEW HAMPSHIRE			
	Carroll	15,200	14,900	98
	MAINE			
	Somerset	19,000	18,600	98
	NEW HAMPSHIRE			
Between 5-24%	Belknap	19,300	19,100	99
	Coos	13,900	13,700	99
	Strafford	39,500	38,900	98
	MAINE			
	Waldo	12,800	12,500	98
	NEW HAMPSHIRE			
	Grafton	28,100	27,300	97
Merrimack	46,400	45,600	98	
Rockingham	93,600	92,500	99	
Sullivan	15,300	14,900	97	
Station Totals		622,000	612,000	98
Net Weekly Circulation (1993)				310,700
Average Daily Circulation (1993)				167,200

Maine—Portland

WPXT
Ch. 51

Network Service: Fox.

Licensee: Portland Broadcasting Inc., 2320 Congress St., Portland, ME 04102.

Studio: 2320 Congress St., Portland, ME 04102.

Telephone: 207-774-0051. **Fax:** 207-774-6849.

Technical Facilities: Channel No. 51 (692-698 MHz). Authorized power: 3011-kw max. visual, 301-kw max. aural. Antenna: 917-ft. above av. terrain, 697-ft. above ground, 1177-ft. above sea level.

Latitude 43° 51' 05.50"
Longitude 70° 19' 40.00"

Transmitter: 2.5-mi. S of Gray.

Multichannel TV Sound: Stereo only.

Satellite Earth Stations: Chaparral C-band; Comtech C-band; Scientific-Atlanta Ku-band; Vertex Ku-band; M/A-Com, Pinzone, Scientific-Atlanta, Standard Communications receivers.

Ownership: Portland Broadcasting Inc.

Began Operation: September 14, 1986. FCC approved transfer of control to present owner Oct. 6, 1986.

Represented (sales): Settel Inc.

Represented (legal): Hopkins & Sutter.

Represented (engineering): Ray Goudreau.

Personnel:

Douglas Finck, Executive Vice President & General Manager.

Tony Palminteri, Vice President & General Sales Manager.

Jennifer Vanderwerf, Vice President, Programming, Promotion & Production.

David Gilbert, News Director.

Roy Ouellette, Chief Engineer.

Ann Gagne, Business Manager.

Rates: On request.

City of License: Portland. **ADI:** Portland-Poland Spring. **Rank:** 76.

Total Households: ©MSI Consumer Market Data as of 1/1/93. TV Homes, TV% and Circulation ©1993 Arbitron. County coverage based on Arbitron study.

Net Weekly Circulation	State County	Total Households	TV Households Households	%
50% & Over	MAINE			
	Androscoggin	41,000	40,500	99
	Cumberland	97,000	95,700	99
	Sagadahoc	13,100	12,800	98
Between 25-49%	MAINE			
	Franklin	11,000	10,700	97



WPXT BMPCT-851220KG Granted 6/13/86 © American Map Corp., No. 14244

Net Weekly Circulation	State County	Total Households	TV Households Households	%
Between 25-49%	Kennebec	44,900	44,100	98
	Oxford	20,600	20,300	99
	York	64,200	63,400	99
Between 5-24%	MAINE			
	Hancock	18,900	18,600	98
	Knox	14,700	14,300	97
	Lincoln	12,400	12,200	98
	Penobscot	55,100	54,200	98
	Piscataquis	7,300	7,200	99
	Somerset	19,000	18,600	98
NEW HAMPSHIRE				
	Carroll	15,200	14,900	98
Station Totals		434,400	427,500	98
Net Weekly Circulation (1993)				160,400
Average Daily Circulation (1993)				62,800

Maine—Presque Isle

WAGM-TV

Ch. 8

Network Service: CBS, NBC, ABC.

Licensee: NEPSK Inc., Box 1149, Presque Isle, ME 04769.

Studio: U.S. Hwy. 1 & Parkhurst Rd., Presque Isle, ME 04769.

Mailing Address: Box 1149, Presque Isle, ME 04769.

Telephone: 207-764-4461. **TWX:** 710-229-1631. **Fax:** 207-764-5329.

Technical Facilities: Channel No. 8 (180-186 MHz). Authorized power: 58.9-kw visual, 12.9-kw aural. Antenna: 350-ft. above av. terrain, 292-ft. above ground, 962-ft. above sea level.

Latitude 46° 43' 44"

Longitude 68° 00' 07"

Transmitter: U.S. Hwy. 1 & Parkhurst Rd.

Satellite Earth Stations: Comtech, 5-meter C-band; Harris, 4.6-meter Ku-band; Star, 3.6-meter; M/A-Com, Standard Communications receivers.

Ownership: NEPSK Inc.

Began Operation: October 13, 1956. Sale of 94.8% to Hildreth family by Harold Glidden approved Sept. 19, 1956 by FCC (*Television Digest*, Vol. 13:39). Sale to NEPSK Inc. approved Feb. 8, 1984. Transfer of control to present owners approved March 21, 1991.

Represented (sales): Katz Continental Television.

Represented (legal): Koteen & Naftalin.

Represented (engineering): Jules Cohen & Associates.

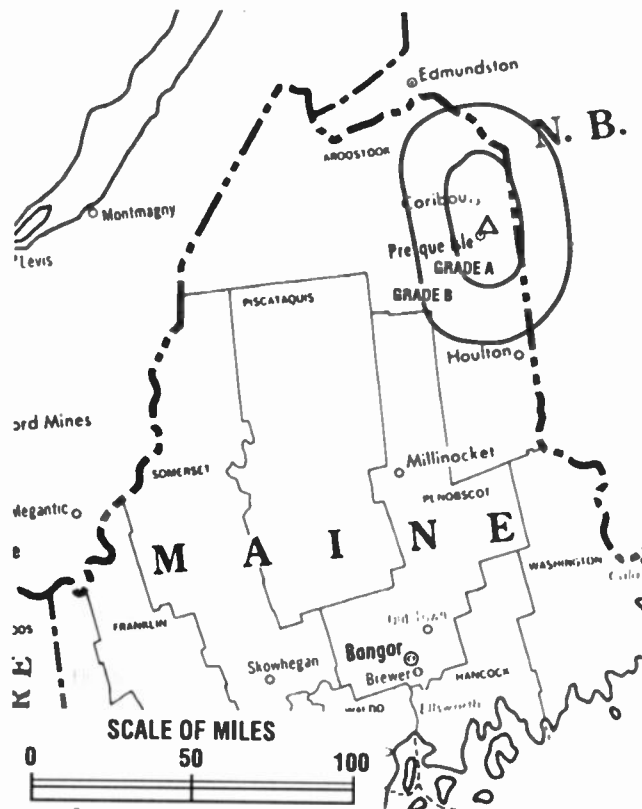
Personnel:

- Peter P. Kozlowski, President.
- Cathy Donovan, Station Manager.
- Sue Bernard, News Director.
- Charlie Lau, Promotion Director.
- Ivan McKinnon, Chief Engineer.

Rates: On request.

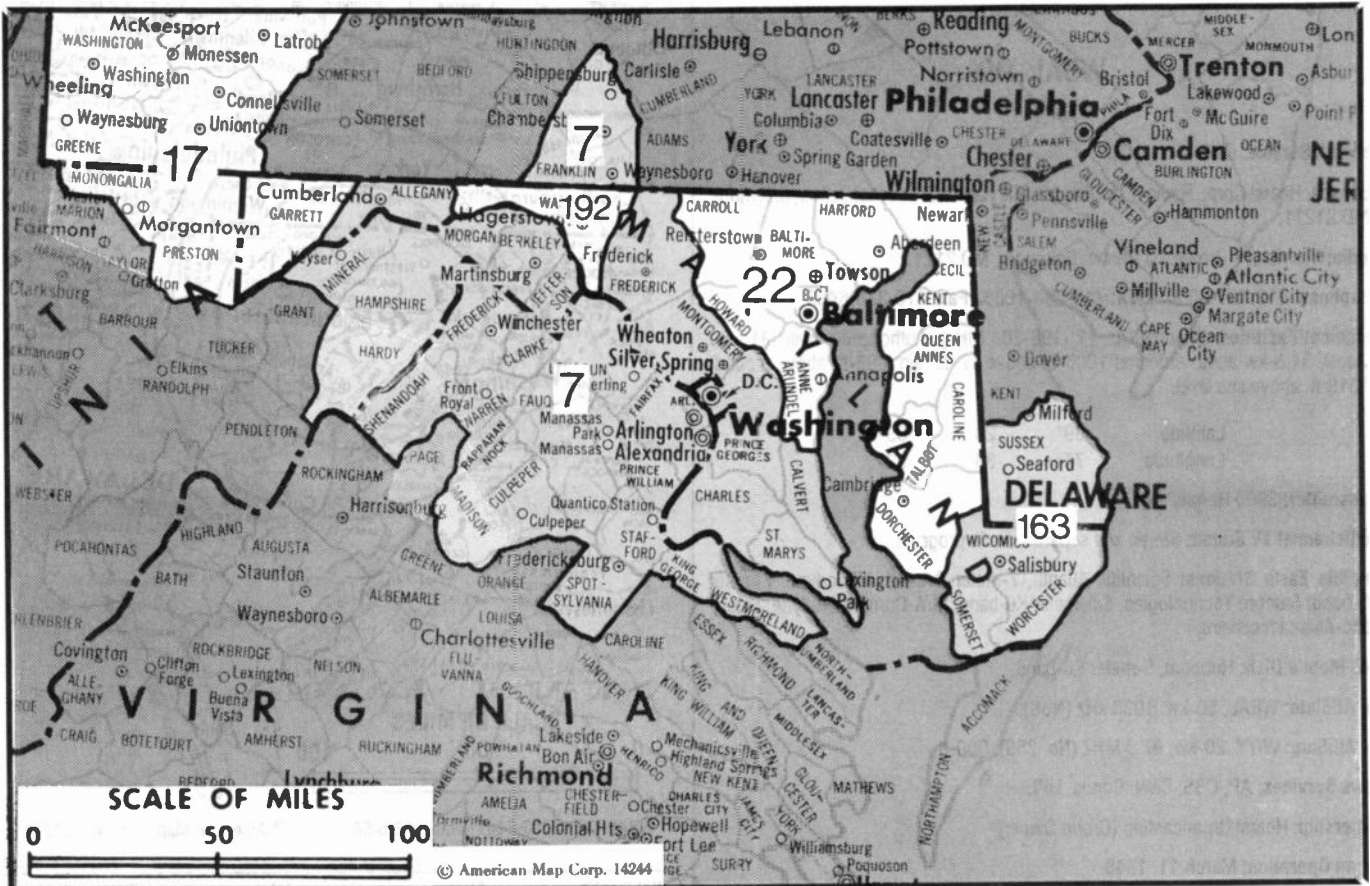
City of License: Presque Isle. **ADI:** Presque Isle. **Rank:** 205.

Total Households: ©MSI Consumer Market Data as of 1/1/93. TV Homes, TV% and Circulation ©1993 Arbitron. County coverage based on Arbitron study.



WAGM-TV BMPCT-4232 Granted 10/8/56 © American Map Corp., No. 14244

Net Weekly Circulation	State County	Total Households	TV Households	%
MAINE				
50% & Over	Aroostook	31,200	30,500	98
Station Totals		31,200	30,500	98
Net Weekly Circulation (1993)			29,300	
Average Daily Circulation (1993)			22,000	



Market	Arbitron ADI TV Households	Rank	Market Area Commercial TV Stations
Washington, DC	1,822,400	7	WDCA (20), WFTY (50), WJLA-TV (7), WRC-TV (4), WTKK (66), WTMW (14), WTTG (5), WUSA (9)
Pittsburgh, PA	1,152,500	17	KDKA-TV (2), WPCB-TV (40), WPGH-TV (53), WPTT-TV (22), WPXI (11), WTAE-TV (4)
Baltimore, MD	977,100	22	WBAL-TV (11), WBFF (45), WHSW-TV (24), WJZ-TV (13), WMAR-TV (2), WNUV-TV (54)
Salisbury, MD	98,800	163	WBOC-TV (16), WMDT (47)
Hagerstown, MD	45,400	192	WHAG-TV (25), WJAL (68), WYVN (60)

Maryland Station Totals as of November 1, 1993

	VHF	UHF	TOTAL
Commercial Television Stations	3	7	10
Educational Television Stations	0	6	6
	3	13	16

NEED BROADCAST TV OR CABLE TV DATA FROM THE FACTBOOK ON TAPE OR DISKETTE? NEED CUSTOMIZED REPORTS?

Call Warren Publishing's Market Research & Data Sales Dept. **202-872-9200**

Maryland—Baltimore

WBAL-TV

Ch. 11

Network Service: CBS.

Licensee: Hearst Corp., Radio & TV Division, Maryland's Broadcast Center, Baltimore, MD 21211.

Studio: Maryland's Broadcast Center, Baltimore, MD 21211.

Telephone: 410-467-3000. TWX: 710-234-1086. Fax: 410-338-6460.

Technical Facilities: Channel No. 11 (198-204 MHz). Authorized power: 316-kw visual, 31.6-kw aural. Antenna: 1000-ft. above av. terrain, 998-ft. above ground, 1318-ft. above sea level.

Latitude 39° 20' 05"

Longitude 76° 39' 03"

Transmitter: 3800 Hooper Ave.

Multichannel TV Sound: Stereo and separate audio program.

Satellite Earth Stations: Scientific-Atlanta, 7-meter C-band; Microdyne, 7-meter C-band; Satcom Technologies, 5.5-meter Ku-band; M/A-Com, Microdyne, Scientific-Atlanta receivers.

SNG Mobile Dish: Hubcom, 5-meter Ku-band.

AM Affiliate: WBAL, 50-kw, 1090 kHz (NBC).

FM Affiliate: WIYY, 20-kw, 97.9 MHz (No. 250), 960-ft.

News Services: AP, CBS, CNN, Conus, UPI.

Ownership: Hearst Broadcasting (Group Owner).

Began Operation: March 11, 1948.

Represented (sales): Blair Television.

Represented (legal): Tharrington, Smith & Hargrove.

Personnel:

- Philip Stolz, Vice President & General Manager.
- Joseph W. Heston, Vice President & Station Manager.
- William J. Fine, General Sales Manager.
- John Kenealy, Local Sales Manager.
- David Roberts, News Director.
- Emerson Coleman, Director of Programming.
- Kerry Richards, Promotion Director.
- Gordon Jones, Business Manager.
- Hank Volpe, Chief Engineer.
- Wanda Draper, Public Affairs Manager.

Rates: On request.

City of License: Baltimore. ADI: Baltimore. Rank: 22.

Total Households: ©MSI Consumer Market Data as of 1/1/93. TV Homes, TV% and Circulation ©1993 Arbitron. County coverage based on Arbitron study.

Net Weekly Circulation	State County	Total Households	TV Households	%
50% & Over	MARYLAND			
	Anne Arundel	154,700	154,100	100
	Baltimore	276,700	275,700	100
	Caroline	10,300	10,200	99
	Carroll	44,700	44,500	100
	Cecil	26,000	25,900	100
	Dorchester	12,200	12,100	99
	Harford	67,100	66,800	100
	Howard	74,000	73,700	100
	Kent	6,800	6,800	100
	Queen Annes	13,300	13,200	99
	Talbot	13,000	12,900	99
	Baltimore City	274,000	272,900	100



WBAL-TV BPCT-5141 Granted 8/5/58

© American Map Corp., No. 14244

Net Weekly Circulation	State County	Total Households	TV Households	%	
50% & Over	PENNSYLVANIA				
	Adams	29,100	28,500	98	
	MARYLAND	Frederick	55,700	55,400	99
		St Marys	26,900	26,700	99
		Somerset	8,200	8,100	99
Wicomico		28,700	28,500	99	
Worcester	14,600	14,400	99		
Between 5-24%	DISTRICT OF COLUMBIA				
	Dist Of Columbia	245,000	242,900	99	
	DELAWARE				
	Kent	40,400	40,100	99	
	Sussex	45,700	45,200	99	
	MARYLAND				
	Calvert	18,500	18,300	99	
	Charles	35,400	35,100	99	
	Montgomery	302,700	301,700	100	
	Prince Georges	264,000	263,200	100	
Washington	45,400	45,100	99		
PENNSYLVANIA					
Franklin	46,700	45,400	97		
York	132,000	130,000	98		
VIRGINIA					
Arlington	132,000	131,400	100		
Clarke	4,400	4,400	100		
Frederick	27,000	26,800	99		
Warren	10,400	10,300	99		
WEST VIRGINIA					
Berkeley	23,500	23,300	99		
Jefferson	13,500	13,400	99		
Morgan	5,100	5,000	98		
Station Totals		2,527,700	2,512,000	99	
Net Weekly Circulation (1993)				1,079,100	
Average Daily Circulation (1993)				570,400	

Maryland—Baltimore

WBFF

Ch. 45

Network Service: Fox.

Licensee: Chesapeake Television Licensee Inc., 2000 W. 41st St., Baltimore, MD 21211-1420.

Studio: 2000 W. 41st St., Baltimore, MD 21211-1420.

Telephone: 410-467-4545. Fax: 410-467-5090.

Technical Facilities: Channel No. 45 (656-662 MHz). Authorized power: 1292-kw max. visual. Antenna: 1238-ft. above av. terrain, 1259-ft. above ground, 1549-ft. above sea level.

Latitude 39° 20' 10"
Longitude 76° 38' 59"

Transmitter: 0.24-mi. NNW of intersection of Hooper Ave. & 41st St., Baltimore.

Ownership: Sinclair Broadcast Group Inc. (Group Owner).

Began Operation: April 11, 1971.

Represented (sales): TeleRep Inc.

Represented (legal): Fisher, Wayland, Cooper & Leader.

Represented (engineering): Carl T. Jones Corp.

Personnel:

- David D. Smith, President.
- Steve Marks, General Manager.
- Robert Epstein, General Sales Manager.
- Darren Shapiro, Local Sales Manager.
- George Brust, National Sales Manager.
- Michael Schroeder, Program & Promotion Director.
- Joseph DeFeo, News Director.
- David B. Amy, Controller.
- William Murphy, Business Manager.
- Karen Meekins, Marketing Director.
- Dwight Weems, Production Manager.
- Del Parks, Operations Manager.
- Sharon Wylie, Public Affairs Manager.
- Dennis Winters, Chief Engineer.

Highest 30 Sec. Rate: \$4000.

City of License: Baltimore. ADI: Baltimore. Rank: 22.

Total Households: ©MSI Consumer Market Data as of 1/1/93. TV Homes, TV% and Circulation ©1993 Arbitron. County coverage based on Arbitron study.

Net Weekly Circulation	State County	Total Households	TV Households	%
50% & Over	MARYLAND			
	Baltimore	276,700	275,700	100
	Carroll	44,700	44,500	100
	Cecil	26,000	25,900	100
	Dorchester	12,200	12,100	99
	Harford	67,100	66,800	100
Baltimore City	274,000	272,900	100	

Between 25-49%	MARYLAND			
	Anne Arundel	154,700	154,100	100
	Calvert	18,500	18,300	99
	Howard	74,000	73,700	100
	Kent	6,800	6,800	100
	Queen Annes	13,300	13,200	99
	Talbot	13,000	12,900	99
VIRGINIA				
Frederick	27,000	26,800	99	



WBFF BMPCT-870422KH Granted 3/18/88 © American Map Corp., No. 14244

Net Weekly Circulation	State County	Total Households	TV Households	%
Between 25-49%	Warren	10,400	10,300	99
Between 5-24%	DISTRICT OF COLUMBIA			
	Dist Of Columbia	245,000	242,900	99
	MARYLAND			
	Caroline	10,300	10,200	99
	Frederick	55,700	55,400	99
	Montgomery	302,700	301,700	100
	Prince Georges	264,000	263,200	100
	St Marys	26,900	26,700	99
	PENNSYLVANIA			
	Adams	29,100	28,500	98
	Perry	15,600	15,300	98
	York	132,000	130,000	98
	VIRGINIA			
	Arlington	132,000	131,400	100
	Clarke	4,400	4,400	100
	Fairfax	321,400	320,500	100
	Loudoun	33,000	32,700	99
	Rappahannock	2,600	2,600	100
	Stafford	21,200	21,000	99
	WEST VIRGINIA			
	Berkeley	23,500	23,300	99
	Jefferson	13,500	13,400	99
Station Totals		2,651,300	2,637,200	99
Net Weekly Circulation (1993)			805,800	
Average Daily Circulation (1993)			352,200	

UHF, VHF, ITFS/MMDS
Broadcast Products and Services
Turnkey Systems Since 1960

PO Box 68 • White Haven, PA 18661 • 717-443-9575
1-800-233-6193 FAX 717-443-9257

Maryland—Baltimore

WHSW-TV

Ch. 24

Network Service: Home Shopping Network.

Licensee: Silver King Broadcasting of Maryland Inc., 4820 Seton Dr., Suite M-N, Baltimore, MD 21215.

Studio: 4820 Seton Dr., Baltimore, MD 21215.

Telephone: 410-358-2400. Fax: 410-764-7232.

Technical Facilities: Channel No. 24 (530-536 MHz). Authorized power: 1180-kw max. visual, 118-kw max. aural. Antenna: 1073-ft. above av. terrain, 900-ft. above ground, 1405-ft. above sea level.

Latitude	39°	17'	15"
Longitude	76°	45'	38"

Transmitter: 2038 Powers Lane, Catonsville, MD 21228.

Satellite Earth Stations: Weatherscan, 3.9-meter C-band; M/A-Com, 3-meter C-band; DX Engineering, M/A-Com receivers.

Ownership: Silver King Communications Inc. (Group Owner).

Began Operation: December 24, 1985. Sale to present owner by Sam Moore, et al., approved by FCC Nov. 6, 1986 (Television Digest, Vol. 26:33, 45).

Represented (sales): Silver King Broadcasting Sales.

Represented (legal): Dow, Lohnes & Albertson.

Represented (engineering): Jules Cohen & Associates, P.C.

Personnel:

Kenneth Becker, Vice President & Station Manager.
 Carole A. Taylor, Program Manager.
 John C. Skelnik, Chief Engineer.

Highest 30 Sec. Rate: \$100.



WHSW-TV BMPCT-840522KF Granted 12/4/84 © American Map Corp., No. 14244

Arbitron Data: Not available.

City of License: Baltimore. ADI: Baltimore. Rank: 22.

Maryland—Baltimore

WJZ-TV

Ch. 13

Network Service: ABC.

Licensee: Group W Television Inc., 888 7th Ave., New York, NY 10106.

Studio: Television Hill, Baltimore, MD 21211.

Telephone: 410-466-0013. Fax: 410-578-7502.

Technical Facilities: Channel No. 13 (210-216 MHz). Authorized power: 316-kw visual, 31.6-kw aural. Antenna: 990-ft. above av. terrain, 948-ft. above ground, 1268-ft. above sea level.

Latitude 39° 20' 05"
Longitude 76° 39' 03"

Transmitter: 3725 Malden Ave., Television Hill, Baltimore, MD.

Multichannel TV Sound: Stereo only.

Satellite Earth Station: Transmit/receive Scientific-Atlanta, 10-meter; Scientific-Atlanta receivers.

News Services: AP, UPI.

Ownership: Group W—Westinghouse Broadcasting (Group Owner).

Began Operation: November 2, 1948. Sale to present owner by Ben & Herman Cohen families approved by FCC June 27, 1957 (Television Digest, Vol. 13:18, 19, 26).

Represented (sales): Group W Television Sales.

Personnel:

Marcellus Alexander, Vice President & General Manager.
Fran Tivald, General Sales Manager.
Ruth Heltne, Sales Manager.
S. Jenell Trigg, Sales Manager.
Michael Easterling, Program Director.
Gail Bending, News Director.
Karen Sobek, Operations Manager.
Phil Arrington, Creative Services Manager.
Mabel Fox-Barron, Human Resources Manager.
Phyllis Shelton Reese, Public Communications Manager.
Rick Seaby, Chief Engineer.

Rates: On request.

NETWORK BASE HOURLY RATE: \$1925.

City of License: Baltimore. ADI: Baltimore. Rank: 22.

Total Households: ©MSI Consumer Market Data as of 1/1/93. TV Homes, TV% and Circulation ©1993 Arbitron. County coverage based on Arbitron study.

Net Weekly Circulation	State County	Total Households	TV Households	%
50% & Over	MARYLAND			
	Anne Arundel	154,700	154,100	100
	Baltimore	276,700	275,700	100
	Caroline	10,300	10,200	99
	Carroll	44,700	44,500	100
	Cecil	26,000	25,900	100
	Dorchester	12,200	12,100	99
	Harford	67,100	66,800	100
	Howard	74,000	73,700	100
	Kent	6,800	6,800	100
	Queen Annes	13,300	13,200	99
	Talbot	13,000	12,900	99
	Baltimore City	274,000	272,900	100
	PENNSYLVANIA			
	Adams	29,100	28,500	98
	DELAWARE			
	Sussex	45,700	45,200	99
Between 25-49%				



WJZ-TV BPCT-2248 Granted 2/5/57 © American Map Corp., No. 14244

Net Weekly Circulation	State County	Total Households	TV Households	%
Between 25-49%	MARYLAND			
	Allegany	29,400	29,200	99
	Frederick	55,700	55,400	99
	St Marys	26,900	26,700	99
	Wicomico	28,700	28,500	99
	Worcester	14,600	14,400	99
	PENNSYLVANIA			
	Franklin	46,700	45,400	97
	York	132,000	130,000	98
	WEST VIRGINIA			
Mineral	10,200	10,100	99	
Between 5-24%	DISTRICT OF COLUMBIA			
	Dist Of Columbia	245,000	242,900	99
	DELAWARE			
	Kent	40,400	40,100	99
	MARYLAND			
	Calvert	18,500	18,300	99
	Charles	35,400	35,100	99
	Montgomery	302,700	301,700	100
	Prince Georges	264,000	263,200	100
	Somerset	8,200	8,100	99
Washington	45,400	45,100	99	
PENNSYLVANIA				
Fulton	5,300	5,100	96	
VIRGINIA				
Clarke	4,400	4,400	100	
Frederick	27,000	26,800	99	
Warren	10,400	10,300	99	
WEST VIRGINIA				
Berkeley	23,500	23,300	99	
Jefferson	13,500	13,400	99	
Station Totals		2,435,500	2,420,000	99
Net Weekly Circulation (1993)				1,161,700
Average Daily Circulation (1993)				642,000

Maryland—Baltimore

WMAR-TV

Ch. 2

Network Service: NBC.

Licensee: Scripps Howard Bcstg. Co., 6400 York Rd., Baltimore, MD 21212.

Studio: 6400 York Rd., Baltimore, MD 21212.

Telephone: 410-377-2222. TWX: 310-374-6564. Fax: 410-377-0493.

Technical Facilities: Channel No. 2 (54-60 MHz). Authorized power: 100-kw visual, 11-kw aural. Antenna: 1000-ft. above av. terrain, 999-ft. above ground, 1319-ft. above sea level.

Latitude 39° 20' 04.30"
Longitude 76° 39' 02.80"

Transmitter: Television Hill, 3724 Parkdale Ave.

Multichannel TV Sound: Stereo only.

Satellite Earth Stations: Scientific-Atlanta, 7-meter C-band; Harris, 6-meter Ku-band; AFC, 3.2-meter Ku-band; Harris, 3-meter Ku-band; DX Engineering, Harris, M/A-Com, Scientific-Atlanta receivers.

SNG Mobile Dish: Dalsa/Andrew, 4-meter Ku-band.

News Services: AP, NBC.

Ownership: Scripps Howard Broadcasting Co. (Group Owner).

Began Operation: October 27, 1947. Sale to present owner by Gillett Holdings Inc. was approved by FCC Dec. 19, 1990 (Television Digest, Vol. 30:30, 33; 31:5, 6, 14). Sale to Gillett by Times Mirror approved Sept. 4, 1986 (Vol. 26:28). Previous sale to Times Mirror by Abell Communications approved simultaneously.

Represented (sales): Katz American Television; Canadian Communications Co.

Represented (legal): Baker & Hostetter.

Personnel:

Joseph Levin, Vice President & General Manager.
Emily Barr, Assistant General Manager.
Mark Distler, General Sales Manager.
Jack Cahalan, News Director.
Joseph M. Bruno, Director of Engineering.
Michele McDowell, Local Sales Manager.
George Carlino, National Sales Manager.
Robert Imhoff, Controller.
Kathleen Baylies, Promotion Director.
Maria Velleggia, Public Relations Director.

Rates: On request.

City of License: Baltimore. ADI: Baltimore. Rank: 22.

Total Households: ©MSI Consumer Market Data as of 1/1/93. TV Homes, TV% and Circulation ©1993 Arbitron. County coverage based on Arbitron study.

Net Weekly Circulation	State County	Total Households	TV Households	%
50% & Over	MARYLAND			
	Anne Arundel	154,700	154,100	100
	Baltimore	276,700	275,700	100
	Caroline	10,300	10,200	99
	Carroll	44,700	44,500	100
	Cecil	26,000	25,900	100
	Dorchester	12,200	12,100	99
	Frederick	55,700	55,400	99
	Harford	67,100	66,800	100
	Howard	74,000	73,700	100
	Kent	6,800	6,800	100
Queen Annes	13,300	13,200	99	



WMAR-TV BPCT-3249 Granted 11/1/63

© American Map Corp., No. 14244

Net Weekly Circulation	State County	Total Households	TV Households	%
50% & Over	Talbot	13,000	12,900	99
	Worcester	14,600	14,400	99
	Baltimore City	274,000	272,900	100
Between 25-49%	DELAWARE			
	Kent	40,400	40,100	99
	Sussex	45,700	45,200	99
	MARYLAND			
	Calvert	18,500	18,300	99
	St Marys	26,900	26,700	99
	Somerset	8,200	8,100	99
	Washington	45,400	45,100	99
	Wicomico	28,700	28,500	99
	PENNSYLVANIA			
Adams	29,100	28,500	98	
York	132,000	130,000	98	
Between 5-24%	MARYLAND			
	Montgomery	302,700	301,700	100
	Prince Georges	264,000	263,200	100
	PENNSYLVANIA			
	Franklin	46,700	45,400	97
	Fulton	5,300	5,100	96
	Lancaster	158,100	153,500	97
	VIRGINIA			
	Frederick	27,000	26,800	99
	Warren	10,400	10,300	99
WEST VIRGINIA				
Berkeley	23,500	23,300	99	
Jefferson	13,500	13,400	99	
Station Totals		2,269,200	2,251,800	99
Net Weekly Circulation (1993)				1,115,400
Average Daily Circulation (1993)				632,400

Maryland—Baltimore

WNUV-TV

Ch. 54

Network Service: None, independent.

Licensee: WNUV TV 54 Ltd. Partnership, 18 Newbury St., Boston, MA 02116.

Studio: 3001 Druid Park Dr., Baltimore, MD 21215.

Telephone: 410-462-5400. Fax: 410-523-4319.

Technical Facilities: Channel No. 54 (710-716 MHz). Authorized power: 5000-kw max. visual, 500-kw max. aural. Antenna: 1148-ft. above av. terrain, 998-ft. above ground, 1505-ft. above sea level.

Latitude 39° 17' 15"
Longitude 76° 45' 38"

Transmitter: 2038 Powers Lane, Catonsville, MD 21228.

Multichannel TV Sound: Stereo only.

Satellite Earth Stations: Microdyne, 7-meter C-band; Microdyne, 5-meter C-band; AFC, 3.8-meter Ku-band; M/A-Com, Microdyne, Agile Omni receivers.

Ownership: ABRY Communications (Group Owner).

Began Operation: July 1, 1982. Sale to present owners by Samuel S. Kravetz, et al., approved by FCC Jan. 23, 1989. Note: Sale pends (Television Digest, Vol. 33: 34, 35).

Represented (sales): Sattel Inc.

Represented (engineering): du Treil, Lundin & Rackley.

Personnel:

- Joseph Koff, General Manager.
- Michael Kelly, General Sales Manager.
- Len Weinstein, Local Sales Manager.
- Debbie Kramer, National Sales Manager.
- Bruce Binensfeld, Program Director.
- Maura McCoy, Promotion Director.
- Paul Garnet, Chief Engineer.
- Collette Leonard, Business Manager.
- Terry Campbell, Production Manager.

Highest 30 Sec. Rate: \$25,000.

City of License: Baltimore. ADI: Baltimore. Rank: 22.

Total Households: ©MSI Consumer Market Data as of 1/1/93. TV Homes, TV% and Circulation ©1993 Arbitron. County coverage based on Arbitron study.

Net Weekly Circulation	State County	Total Households	TV Households	%
50% & Over	MARYLAND			
	Baltimore	276,700	275,700	100
	Carroll	44,700	44,500	100
	Harford	67,100	66,800	100
	Baltimore City	274,000	272,900	100
Between 25-49%	MARYLAND			
	Anne Arundel	154,700	154,100	100



WNUV-TV BPCT-890512KE Granted 8/9/89 © American Map Corp., No. 14244

Net Weekly Circulation	State County	Total Households	TV Households	%
Between 25-49%	Dorchester	12,200	12,100	99
	Howard	74,000	73,700	100
	Kent	6,800	6,800	100
	Queen Annes	13,300	13,200	99
	St Marys	26,900	26,700	99
	Talbot	13,000	12,900	99
Between 5-24%	DISTRICT OF COLUMBIA			
	Dist Of Columbia	245,000	242,900	99
	MARYLAND			
	Caroline	10,300	10,200	99
	Cecil	26,000	25,900	100
PENNSYLVANIA	Prince Georges	264,000	263,200	100
	PENNSYLVANIA			
	Franklin	46,700	45,400	97
VIRGINIA	Clarke	4,400	4,400	100
	Loudoun	33,000	32,700	99
	Station Totals	1,592,800	1,584,100	99
Net Weekly Circulation (1993)			655,500	
Average Daily Circulation (1993)			292,600	

Maryland—Hagerstown

WHAG-TV

Ch. 25

Network Service: NBC.

Licensee: Great Trails Bcstg. Corp., 717 E. David Rd., Dayton, OH 45429.

Studio: 13 E. Washington St., Hagerstown, MD 21740.

Telephone: 301-797-4400. Fax: 301-733-1735.

Technical Facilities: Channel No. 25 (536-542 MHz). Authorized power: 1358-kw max. visual. Antenna: 1230-ft. above av. terrain, 427-ft. above ground, 1864-ft. above sea level.

Latitude 39° 39' 35"
Longitude 77° 57' 57"

Transmitter: 1.8-mi. W of Clear Spring, Fairview Mountain.

Multichannel TV Sound: Stereo only.

Satellite Earth Stations: Comtech, 5-meter C-band; Harris, 6.1-meter Ku-band; Harris, 3-meter Ku-band; Harris, Pinzone receivers.

News Services: AP, NBC.

Ownership: Great Trails Broadcasting Corp. (Group Owner).

Began Operation: January 3, 1970. Sale to present owners by Richard Henson, et al., approved by FCC July 30, 1981 (Television Digest, Vol. 21:6). Transfer of control by Adler Communications Corp. granted by FCC Sept. 18, 1972.

Represented (sales): Katz Continental Television.

Represented (legal): Haley, Bader & Potts.

Represented (engineering): Cohen, Dippell & Everist, P.C.

Personnel:

Hugh Breslin III, Vice President & General Manager.
Bob Borgmesser, News Director.
Chuck Noland, Program & Promotion Director.
Shari Leadman, Local Sales Manager.
Mark Green, Business Manager.
Wayne Younkings, Chief Engineer.

Highest 30 Sec. Rate: \$1000.

City of License: Hagerstown. ADI: Hagerstown. Rank: 192.

Total Households: ©MSI Consumer Market Data as of 1/1/93. TV Homes, TV% and Circulation ©1993 Arbitron. County coverage based on Arbitron study.

Net Weekly Circulation	State County	Total Households	TV Households	%
50% & Over	MARYLAND			
	Allegany	29,400	29,200	99
	Washington	45,400	45,100	99
	VIRGINIA			
	Clarke	4,400	4,400	100
	WEST VIRGINIA			
Mineral	10,200	10,100	99	
Morgan	5,100	5,000	98	



WHAG-TV BPTC-880601LE Granted 4/18/89 © American Map Corp., No. 14244

Net Weekly Circulation	State County	Total Households	TV Households	%
Between 25-49%	MARYLAND			
	Garrett	10,200	10,100	99
	PENNSYLVANIA			
	Franklin	46,700	45,400	97
Fulton	5,300	5,100	96	
Between 5-24%	WEST VIRGINIA			
	Berkeley	23,500	23,300	99
	MARYLAND			
	Frederick	55,700	55,400	99
VIRGINIA				
Frederick	27,000	26,800	99	
Page	8,300	8,300	100	
Warren	10,400	10,300	99	
WEST VIRGINIA				
Hampshire	6,500	6,400	98	
Hardy	4,500	4,400	98	
Jefferson	13,500	13,400	99	
Pendleton	3,100	3,000	97	
Station Totals		309,200	305,700	99
Net Weekly Circulation (1993)				130,000
Average Daily Circulation (1993)				60,900

Maryland—Hagerstown—Chambersburg, Pennsylvania

WJAL

Ch. 68

Network Service: None, independent.

Licensee: Channel 68 Bcstg. Corp., State Hwy. 914, 262 Swamp Fox Rd., Chambersburg, PA 17201.

Studio: 16948 Buchanan Trail West, Mercersburg, PA 17326.

Mailing Address: Box 129, Chambersburg, PA 1720.

Telephone: 717-375-4000. Fax: 717-375-4052.

Technical Facilities: Channel No. 68 (794-800 MHz). Authorized power: 3910-kw max. visual. Antenna: 1293-ft. above av. terrain, 276-ft. above ground, 2277-ft. above sea level.

Latitude 39° 53' 31"
Longitude 77° 58' 02"

Transmitter: State Rd. 16, 3-mi. SSE of McConnellsburg, PA.

Satellite Earth Stations: Paraclype, 3-meter Ku & C-band; Winegard, 3-meter Ku & C-band; Scientific-Atlanta, 5-meter C-band; AFC, 3.6-meter Ku-band.

News Service: CNN.

Ownership: Channel 68 Bcstg. Corp.

Began Operation: May 5, 1987.

Represented (sales): Roslin TV Sales.

Represented (legal): Allen, Moline & Harold.

Represented (engineering): E. Harold Munn Jr. & Associates Inc.

Personnel:

- M. S. Buddy Merrick, Vice President & General Manager.
- Robert P. Morris, General Sales Manager.
- Travis Hardin, Chief Engineer.
- John Kabler Jr., Business Manager.
- Jason W. Kabler, Traffic Manager.
- Bernice Kopperhaver, Administrative Assistant.
- Matthew B. Arnold, Master Control Operator.
- Carol W. Merrick, Direct Response Manager.

Highest 30 Sec. Rate: \$250.

City of License: Hagerstown. ADI: Hagerstown. Rank: 192.

Total Households: ©MSI Consumer Market Data as of 1/1/93. TV Homes, TV% and Circulation ©1993 Arbitron. County coverage based on Arbitron study.

Net Weekly Circulation	State County	Total Households	TV Households	%
Between 5-24%	MARYLAND			
	Allegany	29,400	29,200	99
	Frederick	55,700	55,400	99
	Washington	45,400	45,100	99



WJAL BMPCT-871023KG Granted 11/30/87 © American Map Corp., No. 14244

Net Weekly Circulation	State County	Total Households	TV Households	%
Between 5-24%	PENNSYLVANIA			
	Franklin	46,700	45,400	97
	Fulton	5,300	5,100	96
	VIRGINIA			
	Frederick	27,000	26,800	99
	Loudoun	33,000	32,700	99
WEST VIRGINIA				
Berkeley	23,500	23,300	99	
Station Totals		266,000	263,000	99
Net Weekly Circulation (1993)				41,800
Average Daily Circulation (1993)				8,500

THIS DATA IS AVAILABLE ON TAPE OR DISKETTE FOR USE ON YOUR OWN COMPUTER OR AS CUSTOMIZED REPORTS

Call Lynn Levine
or Karen Fahle
202-872-9200

Maryland—Salisbury

WBOC-TV

Ch. 16

Network Service: CBS.

Licensee: WBOC-TV Inc., 1729 N. Salisbury Blvd., Salisbury, MD 21801.

Studio: Radio-TV Park, Salisbury, MD 21801.

Telephone: 410-749-1111. Fax: 410-749-6098.

Technical Facilities: Channel No. 16 (482-488 MHz). Authorized power: 4070-kw max. & 933-kw horizontal visual, 407-kw max. & 93.3-kw horizontal aural. Antenna: 980-ft. above av. terrain, 1003-ft. above ground, 1049-ft. above sea level.

Latitude 38° 30' 16"
Longitude 75° 38' 35"

Transmitter: 1.2-mi. S of intersection of Rtes. 24 & 347, approx. 5-mi. SE of Sharptown.

Satellite Earth Station: ADM, 6.8-meter; Scientific-Atlanta receivers.

News Service: AP.

Ownership: Draper Communications Inc. (Group Owner).

Began Operation: July 15, 1954. Sale to present owners by The A. S. Abell Co. approved by FCC Sept. 5, 1980.

Represented (sales): Katz Continental Television.

Represented (legal): Arent, Fox, Kintner, Plotkin & Kahn.

Represented (engineering): A. D. Ring, P.C.

Personnel:

William K. Kenton, Vice President & General Manager.
Robert Getz, General Sales Manager.
Carol Hess, Program Director.
Sally Cannon, News Director.
Vincent E. Donovan, Chief Engineer.

Highest 30 Sec. Rate: \$350.

NETWORK BASE HOURLY RATE: \$850.

City of License: Salisbury. ADI: Salisbury. Rank: 163.

Total Households: ©MSI Consumer Market Data as of 1/1/93. TV Homes, TV% and Circulation ©1993 Arbitron. County coverage based on Arbitron study.

Net Weekly Circulation	State County	Total Households	TV Households	%
50% & Over	DELAWARE			
	Kent	40,400	40,100	99
	Sussex	45,700	45,200	99
	MARYLAND			
	Dorchester	12,200	12,100	99



WBOC-TV BMPCT-820805KE Granted 8/16/82 © American Map Corp., No. 14244

Net Weekly Circulation	State County	Total Households	TV Households	%
50% & Over	Somerset	8,200	8,100	99
	Wicomico	28,700	28,500	99
	Worcester	14,600	14,400	99
	VIRGINIA			
	Accomack	12,900	12,700	98
Between 25-49%	MARYLAND			
	Caroline	10,300	10,200	99
Between 5-24%	MARYLAND			
	Queen Annes	13,300	13,200	99
	Talbot	13,000	12,900	99
	VIRGINIA			
	Northampton	5,100	5,000	98
Station Totals		204,400	202,400	99
Net Weekly Circulation (1993)				138,600
Average Daily Circulation (1993)				94,400

Maryland—Salisbury

WMDT

Ch. 47

Network Service: ABC, NBC.

Licensee: Delmarva Broadcast Service Gen. Partnership, Box 4009, Salisbury, MD 21803-4009.

Studio: 202 Downtown Plaza, Salisbury, MD 21801.

Telephone: 410-742-4747. TWX: 710-864-7044. Fax: 410-742-5767.

Technical Facilities: Channel No. 47 (668-674 MHz). Authorized power: 2190-kw max. visual. Antenna: 997-ft. above av. terrain, 1001-ft. above ground, 1024-ft. above sea level.

Latitude 38° 30' 06"
Longitude 75° 44' 09"

Transmitter: 0.2-mi. NW of intersection of Sneath Church Rd. & San Domingo Rd., Sharptown.

Multichannel TV Sound: Stereo only.

Satellite Earth Stations: ADM, 6-meter C-band; Andrew, 4.5-meter C-band; Paracclipse, 3-meter Ku & C-band; Avantek, Standard Agile Omni receivers.

News Services: ABC, CNN, NBC.

Ownership: Marion B. Brechner (Group Owner); Berl Brechner.

Began Operation: April 11, 1980. Sale to present owners approved by FCC May 5, 1982.

Represented (sales): Blair Television.

Represented (legal): Cohn & Marks.

Represented (engineering): Jules Cohen & Associates, P.C.

Personnel:

- Frank Pilgrim, General Manager.
- Susan Kelly, General Sales Manager.
- Tedd O'Connell, News Director.
- Betty Talkington, Program Director.
- John Cannon, Promotion Director.
- Barbara Eccard, Business Manager.
- William Hocter, Director of Engineering.

Highest 30 Sec. Rate: \$425.

NETWORK BASE HOURLY RATE: \$325.

City of License: Salisbury. ADI: Salisbury. Rank: 163.

Total Households: ©MSI Consumer Market Data as of 1/1/93. TV Homes, TV% and Circulation ©1993 Arbitron. County coverage based on Arbitron study.



WMDT BPCT-900518KO Granted 7/13/90 © American Map Corp., No. 14244

Net Weekly Circulation	State County	Total Households	TV Households	%
50% & Over	DELAWARE			
	Sussex	45,700	45,200	99
	MARYLAND			
	Somerset	8,200	8,100	99
	Wicomico	28,700	28,500	99
	Worcester	14,600	14,400	99
	VIRGINIA			
	Accomack	12,900	12,700	98
Between 25-49%	DELAWARE			
	Kent	40,400	40,100	99
	MARYLAND			
	Caroline	10,300	10,200	99
	Dorchester	12,200	12,100	99
Between 5-24%	MARYLAND			
Talbot	13,000	12,900	99	
Station Totals		186,000	184,200	99
Net Weekly Circulation (1993)				109,000
Average Daily Circulation (1993)				51,400

Massachusetts



Market	Arbitron ADI TV Households	Rank	Market Area Commercial TV Stations
Boston, MA	2,116,200	6	WBZ-TV (4), WCVB-TV (5), WFXT (25), WGOT (60), WHDH-TV (7), WHSH-TV (66), WLVI-TV (56), WMFP (62), WMUR-TV (9), WNDS (50), WQTV (68), WSBK-TV (38), WUNI (27)
Providence, RI-New Bedford, MA	569,700	45	WJAR (10), WLNE (6), WNAC-TV (64), WOST-TV (69), WPRI-TV (12)
Albany-Schenectady-Troy, NY	507,300	53	WCDC (19), WNYT (13), WOCD (55), WRGB (6), WTEN (10), WXXA-TV (23)
Springfield, MA	246,900	98	WGGB-TV (40), WWLP (22)

State Cross Reference List

Communities that receive programs of stations that are located elsewhere.

WHSH-TV, Boston	See Marlborough, MA
WUNI, Boston	See Worcester, MA
WMFP, Boston	See Lawrence, MA
WHRC, Boston	See Norwell, MA
WLVI-TV, Cambridge	See Boston, MA
WLNE, New Bedford	See Providence, RI

Massachusetts Station Totals as of November 1, 1993

	VHF	UHF	TOTAL
Commercial Television Stations	3	7	10
Educational Television Stations	0	6	6
	3	13	16

Massachusetts—Adams

WCDC

Ch. 19

(Satellite of WTEN, Albany, NY)

Network Service: ABC.

Licensee: Young Bcstg. Inc., 599 Lexington Ave., 47th Floor, New York, NY 10022.

Studio: See WTEN, Albany.

Telephones: 518-436-4822; 413-743-5326. Fax: 518-462-6065.

Technical Facilities: Channel No. 19 (500-506 MHz). Authorized power: 220-kw visual, 20-kw aural. Antenna: 2090-ft. above av. terrain, 248-ft. above ground, 3688-ft. above sea level.

Latitude	42°	38'	14"
Longitude	73°	10'	07"

Transmitter: Mount Greylock, Adams, MA.

News Services: AP, UPI.

Ownership: Young Broadcasting Inc. (Group Owner).

Began Operation: February 5, 1954. Left air Feb. 25, 1956 when tower and antenna were destroyed by high winds. Sold to Capital Cities Bcstg. by Leon Podolsky and associates and station resumed operation Feb. 22, 1957 (*Television Digest*, Vol. 12:49; 13:6, 8). Sale to Knight-Ridder Bcstg. Inc. by Poole Bcstg. Co. approved by FCC 1977. Sale to present owner approved by FCC Aug. 24, 1989 (Vol. 29:13).

Represented (sales): Adam Young Inc.

Represented (legal): Wiley, Rein & Fielding.

Represented (engineering): Smith & Powstenko.

Personnel:

See WTEN Albany, NY.

Rates: Sold in combination with WTEN, Albany, NY.



WCDC BPC1-5208 Granted 9/28/78 © American Map Corp., No. 14244

Arbitron Data: Included with parent WTEN, Albany, NY.

City of License: Adams. ADI: Albany-Schenectady-Troy. Rank: 53.

Massachusetts—Boston

WBZ-TV

Ch. 4

Network Service: NBC.

Licensee: Group W Television Inc., 888 7th Ave., New York, NY 10106.

Studio: 1170 Soldiers Field Rd., Boston, MA 02134.

Telephone: 617-787-7000. TWX: 710-330-0283. Fax: 617-787-5969.

Technical Facilities: Channel No. 4 (66-72 MHz). Authorized power: 60.3-kw visual, 9.75-kw aural. Antenna: 1160-ft. above av. terrain, 1199-ft. above ground, 1349-ft. above sea level.

Latitude 42° 18' 37"

Longitude 71° 14' 14"

Transmitter: 350 Cedar St., Needham Heights, MA 02194.

Multichannel TV Sound: Stereo only.

Satellite Earth Stations: Transmit/receive Scientific-Atlanta, 10-meter C-band; Satcom Technologies, 5.5-meter Ku-band; Scientific-Atlanta, Standard Communications receivers.

SNG Mobile Dish: Satcom Technologies, 2.37-meter Ku-band.

AM Affiliate: WBZ, 50-kw, 1030 kHz.

News Services: AP, CNN, NBC, UPI.

Ownership: Group W—Westinghouse Broadcasting (Group Owner).

Began Operation: June 9, 1948.

Represented (sales): Group W Television Sales.

Represented (legal): Wilkes, Artis, Hedrick & Lane.

Personnel:

- Debra Zeyen, Vice President & General Manager.
- Ed Goldman, Vice President & Station Manager.
- Pam Bergeron, General Sales Manager.
- Michelle Dempsey-Dubrow, National Sales Manager.
- Ben Newman, Local Sales Manager.
- Jeff Bartlett, News Director.
- Francine Achbar, Director, Enterprises & Program Strategy.
- Kim Harbin, Director of Marketing.
- Bob Houghton, Controller.
- Bob Hess, Director, Broadcast Operations & Engineering.
- Lois Roach, Director, Public Affairs.

Rates: On request.

City of License: Boston. ADI: Boston. Rank: 6.

Total Households: ©MSI Consumer Market Data as of 1/1/93. TV Homes, TV% and Circulation ©1993 Arbitron. County coverage based on Arbitron study.

Net Weekly Circulation	State County	Total Households	TV Households	%
50% & Over	MASSACHUSETTS			
	Barnstable	81,200	79,900	98
	Bristol	190,100	188,200	99
	Dukes	5,300	5,100	96
	Essex	252,600	250,000	99
	Middlesex	520,200	514,800	99
	Nantucket	2,700	2,600	96
	Norfolk	227,500	225,600	99
	Plymouth	151,400	149,700	99
	Suffolk	261,000	255,600	98
	Worcester	267,100	263,800	99
	NEW HAMPSHIRE			
	Belknap	19,300	19,100	99
	Cheshire	27,000	26,300	97
	Hillsborough	130,500	128,900	99
	Merrimack	46,400	45,600	98
	Rockingham	93,600	92,500	99
Strafford	39,500	38,900	98	



WBZ-TV BPCT-2072 Granted 2/8/56 © American Map Corp., No. 14244

Net Weekly Circulation	State County	Total Households	TV Households	%
50% & Over	Sullivan	15,300	14,900	97
	VERMONT Windham	16,600	15,900	96
Between 25-49%	CONNECTICUT			
	Windham	38,400	37,700	98
	MASSACHUSETTS			
	Franklin	28,500	27,700	97
	MAINE			
	York	64,200	63,400	99
	NEW HAMPSHIRE			
	Grafton	28,100	27,300	97
	RHODE ISLAND			
	Bristol	17,700	17,600	99
Providence	228,100	225,600	99	
VERMONT				
Windsor	22,100	21,500	97	
Between 5-24%	CONNECTICUT			
	New London	94,600	92,800	98
	Toiland	45,600	44,800	98
	MASSACHUSETTS			
	Berkshire	54,000	53,200	99
	Hampden	172,400	170,100	99
	Hampshire	50,800	49,800	98
	NEW HAMPSHIRE			
	Carroll	15,200	14,900	98
	RHODE ISLAND			
	Kent	63,200	62,700	99
	Newport	33,000	32,600	99
	Washington	40,500	39,900	99
VERMONT				
Caledonia	10,700	10,500	98	
Essex	2,500	2,500	100	
Station Totals		3,356,900	3,312,000	99
Net Weekly Circulation (1993)				2,082,000
Average Daily Circulation (1993)				1,142,600

Massachusetts—Boston

WCVB-TV

Ch. 5

Network Service: ABC.

Licensee: The Hearst Corp., 5 TV Place, Needham Branch, Boston, MA 02194.

Studio: 5 TV Place, Needham Branch, Boston, MA 02194.

Telephone: 617-449-0400. Fax: 617-449-0260.

Technical Facilities: Channel No. 5 (76-82 MHz). Authorized power: 100-kw visual, 10-kw aural. Antenna: 960-ft. above av. terrain, 1199-ft. above ground, 1200-ft. above sea level.

Latitude 42° 18' 37"
Longitude 71° 14' 14"

Transmitter: 352 Cedar St., Needham, MA.

Multichannel TV Sound: Stereo only.

Satellite Earth Stations: Andrew, 7-meter C-band; Harris, 6.1-meter C-band; Harris, 6.1-meter Ku-band; Scientific-Atlanta, 4.5-meter C-band; Vertex, 4.5-meter Ku-band; Avantek, Harris, M/A-Com, Scientific-Atlanta receivers.

News Services: ABC, AP, CNN, UPI.

Ownership: Hearst Broadcasting (Group Owner).

Began Operation: March 19, 1972. Sale to present owner by Metromedia approved by FCC Nov. 14, 1985. Sale to Metromedia by Boston Broadcasters approved April 1, 1982 (Television Digest, Vol. 21:30, 31; 22:1, 14).

Represented (sales): Katz American Television.

Represented (legal): Tharrington, Smith & Hargrove.

Personnel:

- S. James Coppersmith, President & General Manager.
- Deborah J. Sinay, Vice President & General Sales Manager.
- Paul A. La Camera, Vice President & Station Manager.
- Thomas J. Bringola, Vice President & Business Manager.
- Ross Kauffman, Vice President & Director of Engineering.
- Candy Altman, News Director.
- Jordan Wertlieb, National Sales Manager.
- Michael Tiedemann, Design Director.
- Marc Mekler, Director of Commercial Operations.
- Elizabeth Cheng, Public Relations Director.
- Andrew Hoffman, Local Sales Manager.
- Carol Bolling, Human Resources Director.
- Donna Yvette Perez, Promotion Director.
- Terry Mulvey, Marketing Director.
- Adrienne Lotoski, Research Director.

Rates: On request.

City of License: Boston. ADI: Boston. Rank: 6.

Total Households: ©MSI Consumer Market Data as of 1/1/93. TV Homes, TV% and Circulation ©1993 Arbitron. County coverage based on Arbitron study.

Net Weekly Circulation	State County	Total Households	TV Households	%
50% & Over	CONNECTICUT			
	Windham	38,400	37,700	98
	MASSACHUSETTS			
	Barnstable	81,200	79,900	98
	Bristol	190,100	188,200	99
	Dukes	5,300	5,100	96
	Essex	252,600	250,000	99
	Franklin	28,500	27,700	97
	Middlesex	520,200	514,800	99
	Nantucket	2,700	2,600	96
	Norfolk	227,500	225,600	99
	Plymouth	151,400	149,700	99



WCVB-TV BMPCT-7316 Granted 7/29/71 © American Map Corp., No. 14244

Net Weekly Circulation	State County	Total Households	TV Households	%
50% & Over	Suffolk	261,000	255,600	98
	Worcester	267,100	263,800	99
Between 25-49%	NEW HAMPSHIRE			
	Belknap	19,300	19,100	99
	Cheshire	27,000	26,300	97
	Hillsborough	130,500	128,900	99
	Merrimack	46,400	45,600	98
	Rockingham	93,600	92,500	99
	Strafford	39,500	38,900	98
Between 5-24%	MASSACHUSETTS			
	Berkshire	54,000	53,200	99
	MAINE			
	York	64,200	63,400	99
	NEW HAMPSHIRE			
Sullivan	15,300	14,900	97	
Station Totals	RHODE ISLAND			
	Providence	228,100	225,600	99
	CONNECTICUT			
	New London	94,600	92,800	98
	Tolland	45,600	44,800	98
	MASSACHUSETTS			
	Hampden	172,400	170,100	99
	Hampshire	50,800	49,800	98
	NEW HAMPSHIRE			
	Carroll	15,200	14,900	98
	RHODE ISLAND			
	Bristol	17,700	17,600	99
	Kent	63,200	62,700	99
VERMONT				
Windham	16,600	15,900	96	
Windsor	22,100	21,500	97	
Station Totals		3,242,100	3,199,200	99
Net Weekly Circulation (1993)				2,085,100
Average Daily Circulation (1993)				1,140,100

Massachusetts—Boston

WFXT
Ch. 25

Network Service: Fox.

Licensee: Boston Celtics Communications L.P., 151 Merrimac St., Boston, MA 02114.

Studio: 1000 Providence Hwy., Dedham, MA 02026.

Telephone: 617-326-8825. Fax: 617-326-9984.

Technical Facilities: Channel No. 25 (536-542 MHz). Authorized power: 1380-kw max. visual. Antenna: 1170-ft. above av. terrain, 1168-ft. above ground, 1316-ft. above sea level.

Latitude 42° 18' 12"
Longitude 71° 13' 08"

Transmitter: 144 Cabot St.

Satellite Earth Station: Scientific-Atlanta, 10-meter C-band; Scientific-Atlanta receivers.

News Service: UPI.

Ownership: Boston Celtics Communications L.P.

Began Operation: October 10, 1977. FCC approved sale by CBN Bcstg. Network Inc. to Fox Television Stations Nov. 18, 1986 (Television Digest, Vol. 26:33). Transfer of control to trustees approved April 26, 1989 (Vol. 28:11, 17, 25; 29:18). Sale to present owners approved April 25, 1990 (Vol. 29:39).

Represented (sales): Petry Television Inc.

Personnel:

- Gerald R. Walsh, Vice President & General Manager.
- Debby Smith, General Sales Manager.
- David Cole, Local Sales Manager.
- Gunnar Rieger, Chief Engineer.
- James R. Byrne, Program & Promotion Director.
- Patti Keagy, Business Manager.

Rates: On request.

City of License: Boston. ADI: Boston. Rank: 6.

Total Households: ©MSI Consumer Market Data as of 1/1/93. TV Homes, TV% and Circulation ©1993 Arbitron. County coverage based on Arbitron study.

Net Weekly Circulation	State County	Total Households	TV Households	%
50% & Over	MASSACHUSETTS			
	Bristol	190,100	188,200	99
	Essex	252,600	250,000	99
	Middlesex	520,200	514,800	99
	Nantucket	2,700	2,600	96
	Norfolk	227,500	225,600	99
	Plymouth	151,400	149,700	99
	Suffolk	261,000	255,600	98
	Worcester	267,100	263,800	99
	NEW HAMPSHIRE			
Rockingham	93,600	92,500	99	
Between 25-49%	MASSACHUSETTS			
	Barnstable	81,200	79,900	98
	Dukes	5,300	5,100	96



WFXT BMPCT-7672 Granted 4/28/77 © American Map Corp., No. 14244

Net Weekly Circulation	State County	Total Households	TV Households	%	
Between 25-49%	NEW HAMPSHIRE				
	Cheshire	27,000	26,300	97	
	Hillsborough	130,500	128,900	99	
	Merrimack	46,400	45,600	98	
	Strafford	39,500	38,900	98	
	RHODE ISLAND				
	Providence	228,100	225,600	99	
	Between 5-24%	MASSACHUSETTS			
		Franklin	28,500	27,700	97
		MAINE			
York		64,200	63,400	99	
NEW HAMPSHIRE					
Carroll		15,200	14,900	98	
Coos		13,900	13,700	99	
Grafton		28,100	27,300	97	
RHODE ISLAND					
Bristol		17,700	17,600	99	
Kent	63,200	62,700	99		
Newport	33,000	32,600	99		
Washington	40,500	39,900	99		
Station Totals		2,828,500	2,792,900	99	
Net Weekly Circulation (1993)				1,276,500	
Average Daily Circulation (1993)				445,700	

Massachusetts—Boston

WHDH-TV

Ch. 7

Network Service: CBS.

Licensee: WHDH-TV Inc., 7 Bulfinch Place, Boston, MA 02114

Studio: Govt. Center, 7 Bulfinch Place, Boston, MA 02114.

Telephone: 617-725-0777. TWX: 710-321-0361. Fax: 617-227-4782.

Technical Facilities: Channel No. 7 (174-180 MHz). Authorized power: 316-kw visual, 63.2-kw aural. Antenna: 1000-ft. above av. terrain, 1069-ft. above ground, 1184-ft. above sea level.

Latitude 42° 18' 40"
Longitude 71° 13' 00"

Transmitter: Tower Rd., Newton, MA.

Multichannel TV Sound: Stereo only.

Satellite Earth Stations: Andrew, 9-meter C-band; Scientific-Atlanta, 7-meter C-band; Scientific-Atlanta, 4.6-meter C-band; Avantek, Scientific-Atlanta receivers.

News Services: AP, CBS.

Ownership: Sunbeam Television Corp.

Began Operation: June 21, 1948 owned by RKO General Inc. Following loss of station license, combination of two competing applicants began operation May 22, 1982 (Television Digest, Vol. 18:17, 36; 21:49; 22:1, 4, 19). Sale to Sunbeam Television Corp. approved by FCC June 3, 1993 (Vol. 33:17).

Represented (sales): TeleRep Inc.

Represented (legal): Hogan & Hartson.

Personnel:

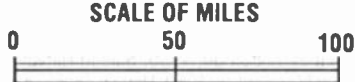
- Michael Carson, General Manager.
- Peter Hennessey, General Sales Manager.
- Bart Feder, Vice President, News.
- Mark Mayo, Vice President, Business Affairs
- Karl Renwanz, Vice President, Engineering & Operations.
- Cathy Perron, Program Director.
- Margaret Finnigan, Local Sales Manager.
- Tim Ermish, National Sales Manager.
- Judith Young, Design Director.
- Laura Hale, Creative Services Director.

Rates: On request.

City of License: Boston. ADI: Boston. Rank: 6.

Total Households: ©MSI Consumer Market Data as of 1/1/93. TV Homes, TV% and Circulation ©1993 Arbitron. County coverage based on Arbitron study.

Net Weekly Circulation	State County	Total Households	TV Households	%
50% & Over	MASSACHUSETTS			
	Barnstable	81,200	79,900	98
	Bristol	190,100	188,200	99
	Essex	252,600	250,000	99
	Middlesex	520,200	514,800	99
	Nantucket	2,700	2,600	96
	Norfolk	227,500	225,600	99
	Plymouth	151,400	149,700	99
	Suffolk	261,000	255,600	98
	Worcester	267,100	263,800	99
	NEW HAMPSHIRE			
	Belknap	19,300	19,100	99
	Cheshire	27,000	26,300	97
	Hillsborough	130,500	128,900	99
Merrimack	46,400	45,600	98	



WHDH-TV BPCT-3057 Granted 3/27/63 © American Map Corp., No. 14244

Net Weekly Circulation	State County	Total Households	TV Households	%
50% & Over	Rockingham	93,600	92,500	99
	Strafford	39,500	38,900	98
Between 25-49%	MASSACHUSETTS			
	Dukes	5,300	5,100	96
	Franklin	28,500	27,700	97
	MAINE			
	York	64,200	63,400	99
	NEW HAMPSHIRE			
	Carroll	15,200	14,900	98
	Sullivan	15,300	14,900	97
	RHODE ISLAND			
	Providence	228,100	225,600	99
Between 5-24%	CONNECTICUT			
	Windham	38,400	37,700	98
	MASSACHUSETTS			
	Hampshire	50,800	49,800	98
	RHODE ISLAND			
	Bristol	17,700	17,600	99
	Kent	63,200	62,700	99
	Newport	33,000	32,600	99
	Washington	40,500	39,900	99
	VERMONT			
Windham	16,600	15,900	96	
Windsor	22,100	21,500	97	
Station Totals		2,949,000	2,910,800	99
Net Weekly Circulation (1993)				2,014,600
Average Daily Circulation (1993)				1,040,100

Your message in this ad space could cost as little as \$95, and it will reach the people important to you!

Television & Cable Factbook

Massachusetts—Cambridge-Boston

WLVI-TV

Ch. 56

Network Service: None, independent.

Licensee: Gannett Massachusetts Bcstg. Inc., 75 Morrissey Blvd., Boston, MA 02125.

Studio: 75 Morrissey Blvd., Boston, MA 02125.

Telephone: 617-265-5656. Fax: 617-265-2538; 617-265-0063.

Technical Facilities: Channel No. 56 (722-728 MHz). Authorized power: 2240-kw max. & 1660-kw horizontal visual, 226-kw max. & 166-kw horizontal aural. Antenna: 1180-ft. above av. terrain, 1201-ft. above ground, 1349-ft. above sea level.

Latitude 42° 18' 12"
Longitude 71° 13' 08"

Transmitter: 140 Cabot St., Needham, MA.

Satellite Earth Stations: Scientific-Atlanta, 7-meter C-band; Scientific-Atlanta, 4.6-meter Ku-band; Microdyne, 5-meter Ku & C-band; Microdyne, 5-meter Ku-band; Cyclesat, 4.6-meter Ku & C-band; Scientific-Atlanta, Standard Agile Omni receivers.

News Services: AP, CNN, UPI.

Ownership: Gannett Broadcasting Group (Group Owner).

Began Operation: August 31, 1953; left air March 30, 1956. Sale to Harvey Radio Labs by Middlesex Bcstg. approved by FCC Sept. 1, 1959. Harvey operated station experimentally from May 17 to Nov. 17, 1962. Sale to Kaiser Bcstg. approved Oct. 20, 1966 (Television Digest, Vol. 6:26, 43) and station resumed operation Dec. 21, 1966. Sale to Field by Kaiser approved June 22, 1977 (Vol. 16:51; 17:26). Sale to present owner by Field Communications approved by FCC May 12, 1983 (Vol. 22:47).

Represented (sales): Blair Television.

Personnel:

- Peter S. Temple, President & General Manager.
- Ron Becker, Vice President, News & Operations.
- Gregg Kelley, General Sales Manager.
- Paul Wilson, National Sales Manager.
- Gracelyn Brown, Director of Programming & Creative Services.
- James Gilbert, Director of Operations & Engineering.
- Howard Strudler, Local Sales Manager.
- Michael J. Izor, Business Manager.
- Barbara Bethea, Production Manager.
- Natalie McIver, Community Affairs Manager.

Rates: On request.

City of License: Cambridge. ADI: Boston. Rank: 6.

Total Households: ©MSI Consumer Market Data as of 1/1/93. TV Homes, TV% and Circulation ©1993 Arbitron. County coverage based on Arbitron study.

Net Weekly Circulation	State County	Total Households	TV Households Households	%
Between 25-49%	MASSACHUSETTS			
	Barnstable	81,200	79,900	98
	Bristol	190,100	188,200	99
	Essex	252,600	250,000	99
	Middlesex	520,200	514,800	99
	Norfolk	227,500	225,600	99
	Plymouth	151,400	149,700	99
	Suffolk	261,000	255,600	98
	Worcester	267,100	263,800	99
	NEW HAMPSHIRE			
Belknap	19,300	19,100	99	



WLVI-TV BPCT-4314 Granted 10/7/70

© American Map Corp., No. 14244

Net Weekly Circulation	State County	Total Households	TV Households Households	%
Between 25-49%	Hillsborough	130,500	128,900	99
	Rockingham	93,600	92,500	99
	Strafford	39,500	38,900	98
	RHODE ISLAND			
	Kent	63,200	62,700	99
	Newport	33,000	32,600	99
	Providence	228,100	225,600	99
	Washington	40,500	39,900	99
	CONNECTICUT			
	New London	94,600	92,800	98
Windham	38,400	37,700	98	
MASSACHUSETTS				
Dukes	5,300	5,100	96	
Franklin	28,500	27,700	97	
Hampshire	50,800	49,800	98	
Nantucket	2,700	2,600	96	
MAINE				
Franklin	11,000	10,700	97	
Oxford	20,600	20,300	99	
York	64,200	63,400	99	
NEW HAMPSHIRE				
Carroll	15,200	14,900	98	
Cheshire	27,000	26,300	97	
Coos	13,900	13,700	99	
Grafton	28,100	27,300	97	
Memimack	46,400	45,600	98	
Sullivan	15,300	14,900	97	
RHODE ISLAND				
Bristol	17,700	17,600	99	
VERMONT				
Windham	16,600	15,900	96	
Station Totals		3,095,100	3,054,100	99
Net Weekly Circulation (1993)				1,116,500
Average Daily Circulation (1993)				397,000

Massachusetts—Boston

WQTV

Ch. 68

Network Service: None, independent.

Licensee: Boston U. Communications, 881 Commonwealth Ave., Boston, MA 02215.

Studio: 1660 Soldiers Field Rd., Boston, MA 02135.

Telephone: 617-787-6868. Fax: 617-562-4280.

Technical Facilities: Channel No. 68 (794-800 MHz). Authorized power: 1350-kw max. visual, 135-kw max. aural. Antenna: 770-ft. above av. terrain, 836-ft. above ground, 846-ft. above sea level.

Latitude 42° 20' 50"
Longitude 71° 04' 59"

Transmitter: Prudential Center, 800 Boylston St., Boston.

Satellite Earth Stations: Andrew, 4.5-meter Ku & C-band; Vertex, 3.5-meter Ku-band; Vertex, 1.5-meter C-band; Andrew, MVA-Com receivers.

Ownership: Boston University Communications Inc.

Began Operation: January 3, 1979. Sale to Monitor Television by Arlington Broadcast Group approved by FCC Oct. 6, 1986 (Television Digest, Vol. 26:23). Sale to Arlington approved by FCC March 22, 1982. Sale to present owner approved Sept. 3, 1993 (Vol. 33:26).

Personnel:

- Robert D. Gordon, President & General Manager.
- Eric Goldstein, Creative Services Director.
- Joan Griffin, Business Manager.
- John Sweeney, Chief Engineer.

Rates: On request.

City of License: Boston. ADI: Boston. Rank: 6.

Total Households: ©MSI Consumer Market Data as of 1/1/93. TV Homes, TV% and Circulation ©1993 Arbitron. County coverage based on Arbitron study.



WQTV BMPCT-7747 Granted 12/22/78

© American Map Corp., No. 14244

Net Weekly Circulation	State County	Total Households	TV Households	%
MASSACHUSETTS				
Between 5-24%	Middlesex	520,200	514,800	99
	Suffolk	261,000	255,600	98
Station Totals		781,200	770,400	99
Net Weekly Circulation (1993)			91,700	
Average Daily Circulation (1993)			21,600	

Massachusetts—Boston

WSBK-TV Ch. 38

Network Service: None, independent.

Licensee: WSBK License Inc., 83 Leo Birmingham Pkwy., Brighton, MA 02135.

Studio: 83 Leo Birmingham Pkwy., Brighton, MA 02135.

Telephone: 617-783-3838. Fax: 617-783-1875.

Technical Facilities: Channel No. 38 (614-620 MHz). Authorized power: 2370-kw max. visual. Antenna: 1161-ft. above av. terrain, 1168-ft. above ground, 1217-ft. above sea level.

Latitude 42° 18' 12"
Longitude 71° 13' 08"

Transmitter: 0.33-mi. E of Highland Ave. & Rte. 128, Needham.

Satellite Earth Stations: Scientific-Atlanta, 10-meter; Vertex, 6.2-meter; Scientific-Atlanta, Standard Communications receivers.

News Service: AP.

Ownership: SCI Television Inc. (Group Owner).

Began Operation: October 12, 1964. Transfer of control to Storer Bcstg. by Catholic TV Center approved by FCC July 29, 1966 (Television Digest, Vol. 6:15, 31). Transfer of control to SCI Television approved Oct. 29, 1987. Transfer of control to Clifford E. Eley, trustee, approved Sept. 1, 1992. Transfer of control to present owners granted March 22, 1993.

Represented (sales): Harrington, Righter & Parsons Inc.

Represented (legal): Pepper & Corazzini.

Personnel:

Daniel J. Berkery, President & General Manager.
Stuart P. Tauber, Assistant General Manager.
John S. Viall, Director of Operations.
Francis X. Comerford, General Sales Manager.
Mark F. Lund, National Sales Manager.
John Anderson, Director, Sales Development.
James McCarthy, Chief Engineer.
Meg La Vigne, Program Director.
Victoria Kendall, Creative Services Director.
Virginia C. Jones, Controller.

Rates: On request.

City of License: Boston. ADI: Boston. Rank: 6.

Total Households: ©MSI Consumer Market Data as of 1/1/93. TV Homes, TV% and Circulation ©1993 Arbitron. County coverage based on Arbitron study.

Net Weekly Circulation	State County	Total Households	TV Households	%
Between 25-49%	CONNECTICUT			
	Windham	38,400	37,700	98
	MASSACHUSETTS			
	Barnstable	81,200	79,900	98
	Berkshire	54,000	53,200	99
	Bristol	190,100	188,200	99
	Essex	252,600	250,000	99
	Franklin	28,500	27,700	97
	Hampden	172,400	170,100	99
	Hampshire	50,800	49,800	98
	Middlesex	520,200	514,800	99
	Nantucket	2,700	2,600	96
	Norfolk	227,500	225,600	99
	Plymouth	151,400	149,700	99
	Suffolk	261,000	255,600	98
	Worcester	267,100	263,800	99
	MAINE			
	Androscoggin	41,000	40,500	99
	Cumberland	97,000	95,700	99
Franklin	11,000	10,700	97	
Kennebec	44,900	44,100	98	



WSBK-TV BPCT-910130KE Granted 5/31/91 © American Map Corp., No. 14244

Net Weekly Circulation	State County	Total Households	TV Households	%
Between 25-49%	Sagadahoc	13,100	12,800	98
	York	64,200	63,400	99
	NEW HAMPSHIRE			
	Belknap	19,300	19,100	99
	Cheshire	27,000	26,300	97
	Coos	13,900	13,700	99
	Grafton	28,100	27,300	97
	Hillsborough	130,500	128,900	99
	Merrimack	46,400	45,600	98
	Rockingham	93,600	92,500	99
	Strafford	39,500	38,900	98
	Sullivan	15,300	14,900	97
	NEW YORK			
	Fulton	20,900	20,600	99
	Saratoga	70,900	70,100	99
	RHODE ISLAND			
	Kent	63,200	62,700	99
	Newport	33,000	32,600	99
	Providence	228,100	225,600	99
Washington	40,500	39,900	99	
VERMONT				
Windham	16,600	15,900	96	
Between 5-24%	ARKANSAS			
	Searcy	3,100	3,000	97
	CALIFORNIA			
	Alpine	500	400	89
	COLORADO			
	Eagle	8,800	8,400	95
	Elbert	3,600	3,500	97
Kit Carson	2,800	2,700	96	
(Continued on page A-596)				
Station Totals		5,869,900	5,790,400	99
Net Weekly Circulation (1993)				1,899,400
Average Daily Circulation (1993)				610,200

Massachusetts—Lawrence

WMFP
Ch. 62

Network Service: None, independent.

Licensee: MFP Inc., One Parker St., Lawrence, MA 01843.

Studio: One Parker St., Lawrence, MA 01843.

Telephone: 508-975-3053.

Technical Facilities: Channel No. 62 (758-764 MHz). Authorized power: 5000-kw max. visual. Antenna: 650-ft. above av. terrain, 643-ft. above ground, 699-ft. above sea level.

Latitude	42°	21'	29"
Longitude	71°	03'	40"

Requests modification of CP for change to 610-ft. above av. terrain, 604-ft. above ground, 663-ft. above sea level. BMPCT-920615KH.

Transmitter: One Beacon St.

Satellite Earth Station: Paraclypse, 3.8-meter.

Ownership: MFP Inc.

Began Operation: October 16, 1987.

Represented (legal): Hopkins & Sutter.

Represented (engineering): Moffet, Larson & Johnson P.C.

Personnel:

Susan Cummings, Station Contact.

Rates: On request.

Arbitron Data: Not available.



WMFP BMPCT-920615KH Granted 6/29/92 © American Map Corp., No. 14244

City of License: Lawrence. A01: Boston. Rank: 6.

Massachusetts—Marlborough

WHSH-TV

Ch. 66

Network Service: Home Shopping Network.

Licensee: Silver King Broadcasting of Massachusetts Inc., 71 Parmenter Rd., Hudson, MA 01749.

Studio: 71 Parmenter Rd., Hudson, MA 01749.

Telephone: 508-562-0660. Fax: 508-562-1166.

Technical Facilities: Channel No. 66 (782-788 MHz). Authorized power: 3160-kw visual, 316-kw aural. Antenna: 1070-ft. above av. terrain, 1249-ft. above ground, 1449-ft. above sea level.

Latitude	42°	23'	01"
Longitude	71°	29'	35"

Transmitter: 71 Parmenter Rd., Hudson, MA.

Multichannel TV Sound: Stereo and separate audio program.

Satellite Earth Stations: Comtech, 7.3-meter C-band; Vertex, 4.5-meter C-band; Pinzone receivers.

News Service: UPI.

Ownership: Silver King Communications Inc. (Group Owner).

Began Operation: February 12, 1985. Sale to present owner by Arnold Ginsburg & John Garabedian approved by FCC Sept. 23, 1986 (Television Digest, Vol. 26:32, 45).

Represented (sales): Silver King Broadcasting Sales.

Represented (legal): Dow, Lohnes & Albertson.

Personnel:

Merril Buchhalter, Vice President & Station Manager.

Francesca Bryden, News & Program Director.

Mark Arpino, Chief Engineer.

Robin Belle-Isle, Operations Supervisor.



WHSH-TV BMPCT-830822KI Granted 4/10/84 © American Map Corp., No. 14244

Highest 30 Sec. Rate: \$200.

Arbitron Data: Not available.

City of License: Marlborough. ADI: Boston. Rank: 6.

Massachusetts—Springfield-Holyoke

WGGB-TV

Ch. 40

Network Service: ABC.

Licensee: Guy Gannett Publishing Co., Box 40, Springfield, MA 01102-0040.

Studio: 1300 Liberty St., Springfield, MA 01104.

Telephone: 413-733-4040. Fax: 413-781-5733.

Technical Facilities: Channel No. 40 (626-632 MHz). Authorized power: 4270-kw visual, 427-kw aural. Antenna: 1056-ft. above av. terrain, 167-ft. above ground, 1378-ft. above sea level.

Latitude 42° 14' 30"
Longitude 72° 38' 57"

Transmitter: Top of Mount Tom, Holyoke, MA.

Multichannel TV Sound: Stereo only.

Satellite Earth Stations: Andrew, 7.5-meter C-band; Andrew, 4.5-meter C-band; Scientific-Atlanta, 4.5-meter Ku-band; AFC, 3.5-meter Ku-band; Comtech, 3.5-meter C-band; AvanteK, M/A-Com, Microdyne receivers.

News Services: ABC, AP.

Ownership: Guy Gannett Broadcasting Services (Group Owner).

Began Operation: April 14, 1953. Sale with AM & FM affiliates to present owner by Hampden-Hampshire Corp. approved June 7, 1967 by FCC (Television Digest, Vol. 6:44). Previous sale of 50% to Republican TV Inc. approved July 21, 1954 (Vol. 10:10, 30).

Represented (sales): Katz Continental Television.

Represented (legal): Dow, Lohnes & Albertson.

Represented (engineering): Lohnes & Culver.

Personnel:

Kevin P. LeRoux, Vice President & General Manager.
Michael Moran, General Sales Manager.
Clayton Travernicht, National Sales Manager.
Ted Gratkowski, Chief Engineer.
Richard Wylie, Traffic Manager.

Highest 30 Sec. Rate: \$1600.

NETWORK BASE HOURLY RATE: \$750.

City of License: Springfield. ADI: Springfield, MA. Rank: 98.

Total Households: ©MSI Consumer Market Data as of 1/1/93. TV Homes, TV% and Circulation ©1993 Arbitron. County coverage based on Arbitron study.



WGGB-TV BPCT-870616KG Granted 9/3/87 © American Map Corp., No. 14244

Net Weekly Circulation	State County	Total Households	TV Households	%
50% & Over	MASSACHUSETTS			
	Franklin	28,500	27,700	97
	Hampden	172,400	170,100	99
	Hampshire	50,800	49,800	98
Between 25-49%	CONNECTICUT			
	Tolland	45,600	44,800	98
Between 5-24%	CONNECTICUT			
	Hartford	328,900	324,300	99
Station Totals	VERMONT			
	Windham	16,600	15,900	96
Net Weekly Circulation (1993)		642,800	632,600	98
Average Daily Circulation (1993)				271,600
				147,800

Massachusetts—Springfield

WWLP
Ch. 22

Network Service: NBC.

Licensee: Brissette TV of Springfield Inc., Box 2210, Springfield, MA 01102-2210.

Studio: Provin Mountain, Feeding Hills, MA 01030.

Mailing Address: Box 2210, Springfield, MA 01102-2210.

Telephone: 413-786-2200. **Fax:** 413-786-7144.

Technical Facilities: Channel No. 22 (518-524 MHz). Authorized power: 3390-kw max. visual. Antenna: 880-ft. above av. terrain, 530-ft. above ground, 1170-ft. above sea level.

Latitude 42° 05' 05"
Longitude 72° 42' 14"

Requests modification of CP for change to 4455-kw max. visual, 876-ft. above av. terrain, 495-ft. above ground, 1135-ft. above sea level, transmitter 591 N. West St., Agawam. BMPCT-930826KE.

Transmitter: Provin Mountain, Agawam, MA.

Multichannel TV Sound: Stereo only.

Satellite Earth Station: Microdyne, 7-meter; ChannelMaster, Harris receivers.

News Service: AP.

Ownership: Brissette Broadcasting Corp. (Group Owner).

Began Operation: March 17, 1953. Sale to Adams Communications by Springfield TV Corp. approved by FCC Jan. 9, 1984 (Television Digest, Vol. 23:35). Sale to present owner approved Dec. 24, 1991.

Represented (sales): Blair Television.

Personnel:

- William Pepin, President & General Manager.
- E. Holland Low, Vice President.
- Constance O'Brien, Vice President, Business Affairs.
- Vincent Burke, Station Manager.
- Fred Steinman, Local Sales Manager.
- Keith Silver, News Director.
- Max Marek, Chief Engineer.
- John Baran, Promotion Manager.
- Francis Kozlowski Jr., Traffic Manager.
- Rich Tettemer, Sports Director.

Highest 30 Sec. Rate: \$1000.

NETWORK BASE HOURLY RATE: \$725.

City of License: Springfield. **ADI:** Springfield, MA. **Rank:** 98.

Total Households: ©MSI Consumer Market Data as of 1/1/93. TV Homes, TV% and Circulation ©1993 Arbitron. County coverage based on Arbitron study.



WWLP BPCT-4795 Granted 12/19/75 © American Map Corp., No. 14244

Net Weekly Circulation	State County	Total Households	TV Households	%
50% & Over	MASSACHUSETTS			
	Franklin	28,500	27,700	97
	Hampden	172,400	170,100	99
	Hampshire	50,800	49,800	98
Between 5-24%	CONNECTICUT			
	Hartford	328,900	324,300	99
	Middlesex	56,200	55,300	98
	Tolland	45,600	44,800	98
	MASSACHUSETTS			
	Berkshire	54,000	53,200	99
	Worcester	267,100	263,800	99
	VERMONT			
	Windham	16,600	15,900	96
Station Totals		1,020,100	1,004,900	99
Net Weekly Circulation (1993)				288,000
Average Daily Circulation (1993)				156,100

Massachusetts—Worcester

WUNI
(formerly WHLL)
Ch. 27

Network Service: Univision.

Licensee: Sibos Inc., 33 4th Ave., Needham, MA 02194.

Studio: 33 4th Ave., Needham, MA 02194.

Telephone: 617-443-2727. Fax: 617-443-2750.

Technical Facilities: Channel No. 27 (548-554 MHz). Authorized power: 2301-kw max. visual, 230-kw max. aural. Antenna: 1531-ft. above av. terrain, 1315-ft. above ground, 2015-ft. above sea level.

Latitude 42° 20' 01"
Longitude 71° 42' 53"

Holds CP for change to 1150-kw max. visual. BPCT-921102KG.

Transmitter: Stiles Hill, Cross St., Boylston.

Satellite Earth Station: Microdyne, 7-meter.

News Service: CNN.

Ownership: Corridor Broadcasting Corp. (Group Owner).

Began Operation: January 2, 1970. Sale to present owner by Melvin & Fred Simon, Gerald & Irwin Katz approved by FCC Oct. 18, 1983. Previous sale by America Group Management Corp. approved April 21, 1977. Began subscription TV operation Sept. 8, 1980. Resumed independent operation Jan. 1, 1986.

Personnel:

- Michael Nurse, Vice President & General Manager.
- Gary Marder, General Sales Manager.
- Tom Carey, Marketing Manager.
- Wilma Colon, News Director.
- Lillian Chan, Program Director.
- Fran Vacari, Chief Engineer.
- Frank Litardo, Promotion Director.
- Stephen Libuda, Production Manager.

Highest 30 Sec. Rate: \$400.

City of License: Worcester. ADI: Boston. Rank: 6.

Total Households: ©MSI Consumer Market Data as of 1/1/93. TV Homes, TV% and Circulation ©1993 Arbitron. County coverage based on Arbitron study.



WUNI BNPCT-7059 Granted 11/14/69 © American Map Corp., No. 14244

Net Weekly Circulation	State County	Total Households	TV Households	%
Between 5-24%	MASSACHUSETTS			
	Middlesex	520,200	514,800	99
	Norfolk	227,500	225,600	99
	Suffolk	261,000	255,600	98
	Worcester	267,100	263,800	99
	NEW HAMPSHIRE			
	Sullivan	15,300	14,900	97
Station Totals		1,291,100	1,274,700	99
Net Weekly Circulation (1993)				106,300
Average Daily Circulation (1993)				23,400

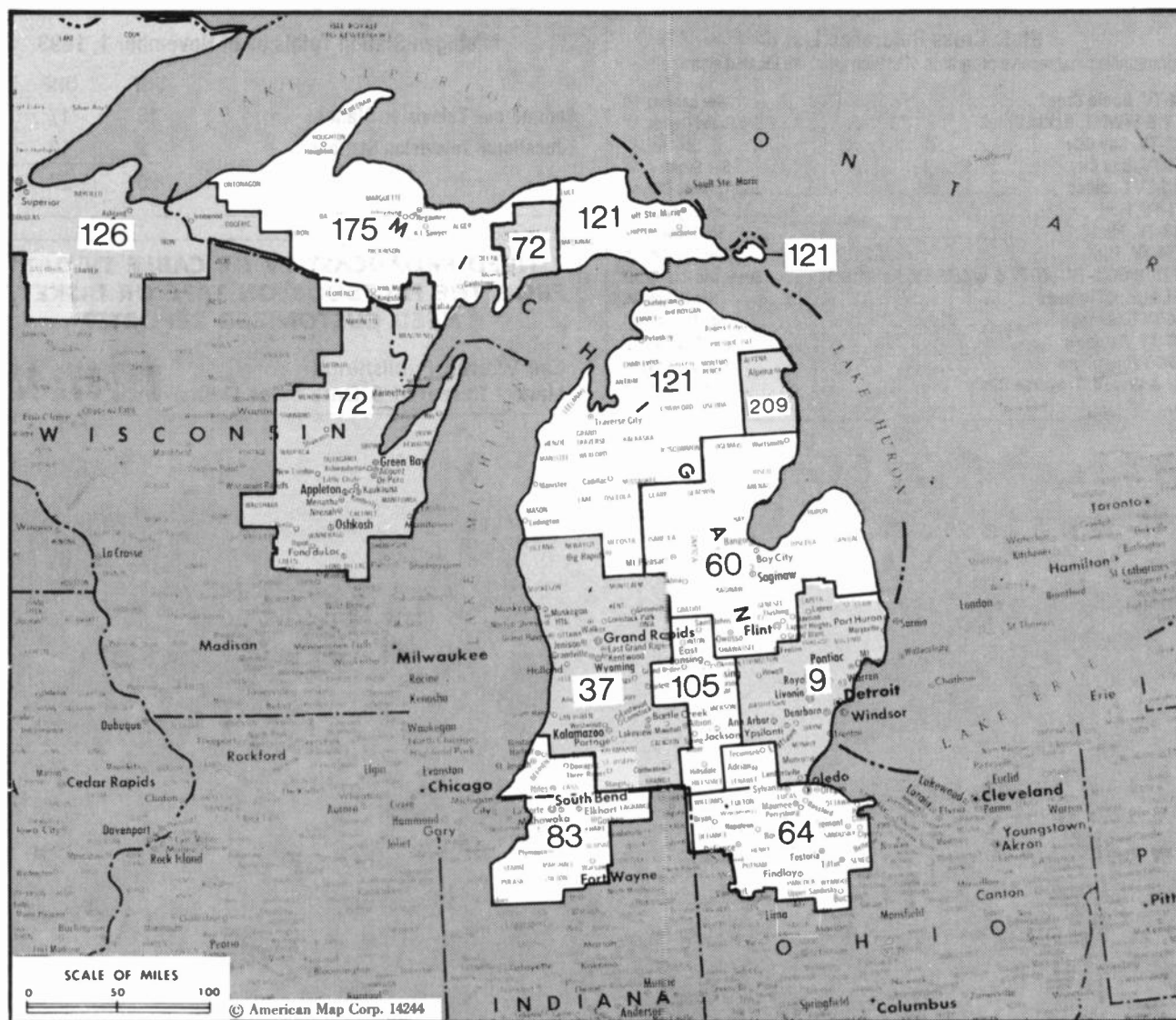
Massachusetts

**WSBK-TV, Boston
(Arbitron Data Continued)**

Net Weekly Circulation	State County	Total Households	TV Households Households	%
Between 5-24%	CONNECTICUT			
	Hartford	328,900	324,300	99
	Litchfield	68,100	67,000	98
	Middlesex	56,200	55,300	98
	New Haven	308,900	305,100	99
	New London	94,600	92,800	98
	Tolland	45,600	44,800	98
	GEORGIA			
	Clay	1,200	1,200	100
	Lamar	4,900	4,800	98
	IOWA			
	Adams	2,000	2,000	100
	IOAHO			
	Boise	1,400	1,400	100
	Clearwater	3,200	3,100	97
	INOIANA			
	Hancock	16,500	16,300	99
	Owen	6,800	6,700	99
	Switzerland	2,900	2,800	97
	KANSAS			
	Dickinson	7,600	7,500	99
	Edwards	1,600	1,600	100
	Greeley	700	700	100
	Lincoln	1,500	1,500	100
	Wallace	700	700	100
KENTUCKY				
Casey	5,400	5,300	98	
Grayson	8,200	8,100	99	
MASSACHUSETTS				
Dukes	5,300	5,100	96	
MAINE				
Aroostook	31,200	30,500	98	
Hancock	18,900	18,600	98	
Knox	14,700	14,300	97	
Lincoln	12,400	12,200	98	
Penobscot	55,100	54,200	98	
Piscataquis	7,300	7,200	99	
Somerset	19,000	18,600	98	
MISSOURI				
Livingston	5,600	5,500	98	
Shelby	2,800	2,800	100	
Vernon	7,300	7,200	99	
MISSISSIPPI				
Clarke	6,400	6,300	98	
MONTANA				
Daniels	900	900	100	
Powder River	800	700	88	
Valley	3,200	3,100	97	
NEBRASKA				
Blaine	300	300	100	
Furnas	2,300	2,300	100	
Harlan	1,600	1,600	100	
Morrill	2,100	2,100	100	
Rock	800	800	100	

**WSBK-TV—(Continued)
(Arbitron Data Continued)**

Net Weekly Circulation	State County	Total Households	TV Households Households	%
Between 5-24%	NEW HAMPSHIRE			
	Carroll	15,200	14,900	98
	NEW MEXICO			
	Eddy	17,400	17,100	98
	NEW YORK			
	Albany	116,700	115,000	99
	Broome	81,400	80,400	99
	Cayuga	29,300	28,800	98
	Columbia	24,000	23,600	98
	Delaware	18,000	17,500	97
	Greene	17,000	16,700	98
	Montgomery	20,200	19,800	98
	Oneida West	34,200	33,700	99
	Onondaga	178,500	176,500	99
	Oswego	43,300	42,800	99
	Otsego	22,100	21,600	98
	Rensselaer	58,000	57,100	98
	Schenectady	59,500	58,800	99
	Schoharie	11,500	11,300	98
	Tioga	19,100	18,800	98
	Warren	23,200	22,800	98
	Washington	20,800	20,500	99
	PENNSYLVANIA			
	Sullivan	2,300	2,200	96
	RHODE ISLAND			
	Bristol	17,700	17,600	99
	SOUTH CAROLINA			
	Jasper	5,500	5,400	98
	Marlboro	10,100	9,900	98
	SOUTH DAKOTA			
	Spink	3,000	3,000	100
	TENNESSEE			
	Cannon	4,100	4,100	100
	Macon	6,300	6,300	100
	TEXAS			
Kimble	1,600	1,500	94	
VIRGINIA				
Norfolk City	91,100	90,500	99	
Portsmouth City	39,100	38,800	99	
Va Beach City	145,800	145,100	100	
VERMONT				
Bennington	14,000	13,700	98	
Caledonia	10,700	10,500	98	
Essex	2,500	2,500	100	
Orleans	8,900	8,800	99	
Windsor	22,100	21,500	97	
WASHINGTON				
Ferry	2,300	2,200	96	
WISCONSIN				
Washburn	5,600	5,500	98	
WEST VIRGINIA				
Ritchie	3,900	3,800	97	
Tyler	3,700	3,700	100	



Market	Arbitron ADI TV Households	Rank	Market Area Commercial TV Stations
Detroit, MI	1,739,100	9	WADL (38), WDIV (4), WGRP-TV (62), WJBK-TV (2), WKBD-TV (50), WXDN (20), WXYZ-TV (7)
Grand Rapids-Kalamazoo-Battle Creek, MI	626,700	37	WLLA (64), WDOD-TV (8), WDTV (41), WTLJ (54), WWMT (3), WXMI (17), WZZM-TV (13)
Flint-Saginaw-Bay City, MI	457,800	60	WAOP (49), WEYI-TV (25), WJRT-TV (12), WNEM-TV (5), WSMH (66)
Toledo, OH	407,600	64	WNWD-TV (24), WTOL-TV (11), WTVG (13), WUPW (36)
Green Bay-Appleton, WI	366,100	72	WBAY-TV (2), WFRV-TV (5), WGBA (26), WJMN-TV (3), WLUK-TV (11), WXGZ-TV (32)
South Bend-Elkhart, IN	299,600	83	WHME-TV (46), WNDU-TV (16), WSBT-TV (22), WSJV (28)
Lansing, MI	230,200	105	WBSX (31), WILX-TV (10), WLAJ (53), WLNS-TV (6), WSYM-TV (47)
Traverse City-Cadillac, MI	185,200	121	WGKI (33), WGKU (45), WGTQ (8), WGTU (29), WPBN-TV (7), WTDN-TV (4), WWTV (9), WWUP-TV (10)
Duluth, MN-Superior, WI	170,900	126	KBJR-TV (6), KDHL (3), WDID-TV (10), WIRT (13)
Marquette, MI	82,100	175	WLUC-TV (6)
Alpena, MI	16,000	209	WBKB-TV (11)

— NEW AREA CODES —

State	Before	After	Effective Date
Michigan	313	313 Monroe, Washtenaw & Wayne counties. 810 Genesee, Lapeer, Macomb, Oakland, St. Clair & Sanilac counties.	December 1, 1993
North Carolina	919	919 Raleigh & Rocky Mount calling zones. 910 Fayetteville, Greensboro & Wilmington calling zones.	November 14, 1993

State Cross Reference List

Communities that receive programs of stations that are located elsewhere.

WILX-TV, Battle Creek	See Lansing, MI
WOTV & WWMT, Battle Creek	See Grand Rapids, MI
WJRT-TV, Bay City	See Flint, MI
WEYI-TV, Bay City	See Saginaw, MI
WPBN-TV Cadillac	See Traverse City, MI
WEYI-TV, Flint	See Saginaw, MI
WLNS-TV, Flint	See Lansing, MI
WNEM-TV, Flint	See Bay City, MI
WWMT, WOOD-TV, WOTV & WZZM-TV, Kalamazoo	See Grand Rapids, MI
WADL Mount Clemens	See Detroit, MI
WILX-TV Onondaga	See Lansing, MI
WJRT-TV, Saginaw	See Flint, MI
WNEM-TV, Saginaw	See Bay City, MI
WGKI & WWTV, Traverse City	See Cadillac, MI

Michigan Station Totals as of November 1, 1993

	VHF	UHF	TOTAL
Commercial Television Stations	18	17	35
Educational Television Stations	2	10	12
	20	27	47

**NEED BROADCAST TV OR CABLE TV DATA
FROM THE FACTBOOK ON TAPE OR DISKETTE?
NEED CUSTOMIZED REPORTS?**

Call Warren Publishing's
Market Research & Data Sales Dept. **202-872-9200**

Michigan—Alpena

WBKB-TV

Ch. 11

Network Service: CBS.

Licensee: Thunder Bay Broadcasting Corp., 1390 Bagley St., Alpena, MI 49707.

Studio: 1390 Bagley St., Alpena, MI 49707.

Telephone: 517-356-3434.

Technical Facilities: Channel No. 11 (198-204 MHz). Authorized power: 316-kw visual, 63.2-kw aural. Antenna: 670-ft. above av. terrain, 500-ft. above ground, 1510-ft. above sea level.

Latitude 44° 42' 25.00"
Longitude 83° 31' 22.50"

Transmitter: Hubbard Lake Rd., 3-mi. N of M-72.

Satellite Earth Stations: RCA Americom, 4.5-meter Ku-band; 3.8-meter C-band; M/A-Com, Standard Communications receivers.

News Services: CBS, UPI.

Ownership: Thunder Bay Broadcasting Corp.

Began Operation: September 22, 1975.

Represented (sales): Seltel Inc.

Represented (legal): Cohn & Marks.

Represented (engineering): Cohen, Dippell & Everist, P.C.

Personnel:

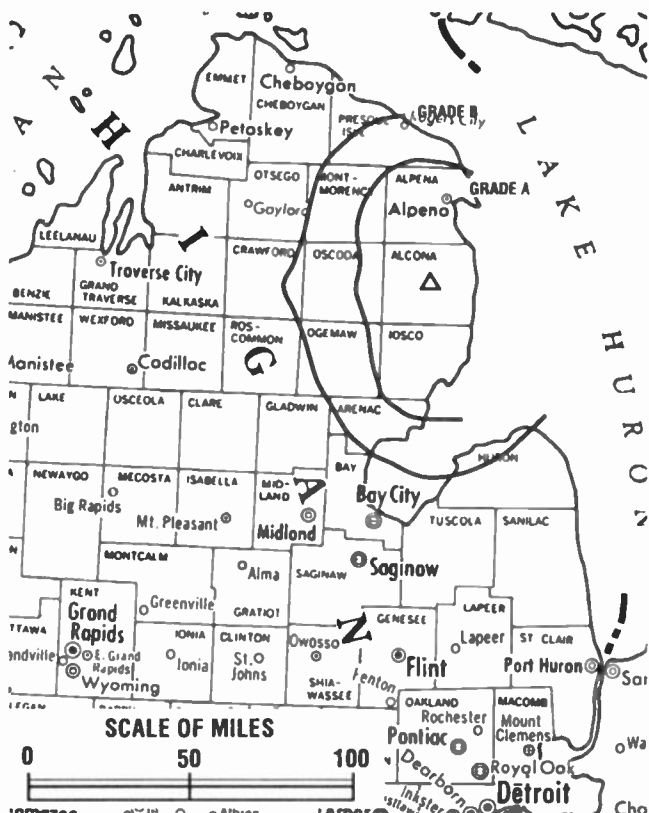
- Stephen A. Marks, President.
- Curtis W. Smith, Vice President & General Manager.
- Barb Bowen, General Sales Manager.
- Cher Allen, Local Sales Manager.
- Mark Nowak, Chief Engineer.
- Terese Thomas, News Director.
- Theresa Stoppa, Business Manager.
- Michael Stroud, Production Manager.

Rates: On request.

City of License: Alpena. ADI: Alpena. Rank: 209.

Total Households: ©MSI Consumer Market Data as of 1/1/93. TV Homes, TV% and Circulation ©1993 Arbitron. County coverage based on Arbitron study.

Net Weekly Circulation	State County	Total Households	TV Households	%
50% & Over	MICHIGAN			
	Alcona	4,300	4,200	98
	Alpena	11,900	11,500	97



WBKB-TV BMPCT-7586 Granted 6/20/75 © American Map Corp., No. 14244

Net Weekly Circulation	State County	Total Households	TV Households	%
50% & Over	Iosco	11,800	11,700	99
	Montmorency	3,700	3,600	97
	Oscoda	3,400	3,300	97
	Presque Isle	5,400	5,200	96
Between 25-49%	MICHIGAN			
	Arenac	5,800	5,700	98
	Ogemaw	7,500	7,400	99
Between 5-24%	MICHIGAN			
	Huron	13,200	13,000	98
	Roscommon	9,000	8,900	99
Station Totals		76,000	74,500	98
Net Weekly Circulation (1993)				38,100
Average Daily Circulation (1993)				22,300

Michigan—Ann Arbor

WBSX

Ch. 31

Network Service: Home Shopping Network.

Licensee: Blackstar Communications Inc., 3975 Varsity Dr., Ann Arbor, MI 48108.

Studio: 3975 Varsity Dr., Ann Arbor, MI 48108.

Telephone: 313-973-7900. Fax: 313-973-7906.

Technical Facilities: Channel No. 31 (572-578 MHz). Authorized power: 1230-kw max. & 1222-kw horizontal visual, 200-kw horizontal aural. Antenna: 1080-ft. above av. terrain, 1044-ft. above ground, 2049-ft. above sea level.

Latitude	42°	22'	25"
Longitude	84°	04'	10"

Transmitter: RFD M-52, Lyndon Twp.

Satellite Earth Stations: Gardiner, 5.6-meter C-band; Gardiner, 4.6-meter Ku-band; AFC, 3.5-meter C-band; Microdyne receivers.

Ownership: Blackstar Communications (Group Owner).

Began Operation: January 12, 1981. Sale to present owner by FAB Communications approved by FCC July 10, 1989 (Television Digest, Vol. 28:52; 29:20).

Represented (legal): Verner, Lipfert, Bernhard, McPherson & Hand.

Represented (engineering): Lohnes & Culver.

Personnel:

Christopher Webb, Vice President & General Manager.

Robert Thompson, Chief Engineer.

Jerry Samons, Production Manager.

Laura Miller, Business Manager.

Highest 30 Sec. Rate: \$135.



WBSX BMPCT-800522KF Granted 9/10/80 © American Map Corp., No. 14244

Arbitron Data: Not available.

City of License: Ann Arbor. ADI: Lansing. Rank: 105.

Michigan—Bay City-Saginaw-Flint

WNEM-TV

Ch. 5

Network Service: NBC.

Licensee: Meredith Corp., Box 531, Saginaw, MI 48606.

Studios: 107 N. Franklin St., Saginaw, MI 48606; 5409 Gateway Centre, Flint, MI 48507.

Telephones: 517-755-8191 (Saginaw); 313-232-3900 (Flint).

Fax: 517-758-2110 (Saginaw); 313-234-5628 (Flint).

Technical Facilities: Channel No. 5 (76-82 MHz). Authorized power: 100-kw visual, 20-kw aural. Antenna: 1036-ft. above av. terrain, 1049-ft. above ground, 1635-ft. above sea level.

Latitude 43° 28' 13"
Longitude 83° 50' 35"

Transmitter: 5700 Becker Rd., Saginaw, MI.

Satellite Earth Station: Harris; Drake, Harris receivers.

News Service: AP.

Ownership: Meredith Corp. (Group Owner).

Began Operation: February 16, 1954. Sale to present owner by James Gerity Jr. approved by FCC April 16, 1969 (Television Digest, Vol. 9:15).

Represented (sales): MMT Sales Inc.

Represented (legal): Haley, Bader & Potts.

Represented (engineering): A. D. Ring, P.C.

Personnel:

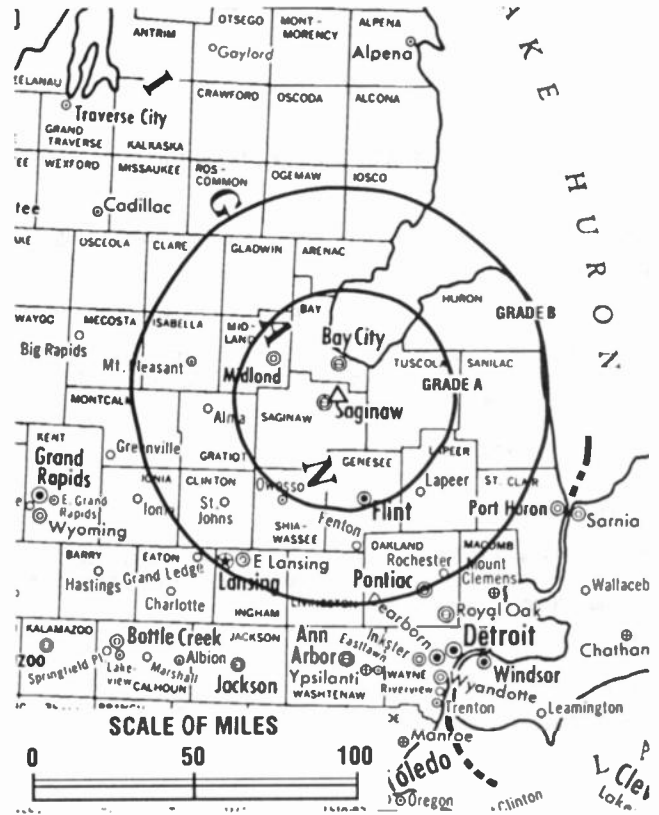
Paul Virciglio, Vice President & General Manager.
Peggy Madigan, General Sales Manager.
Julie Zoumaris, National Sales Manager.
Nelson Burg, News Director.
Bill Avery, Program Director.
Greg Surma, Director of Engineering.
Pat DeCorte, Business Manager.
John Haupricht, Production Manager.
Michelle Keilitz, Creative Services Director.
Art Neil, Sports Director.

Rates: On request.

City of License: Bay City. ADI: Flint-Saginaw-Bay City. Rank: 60.

Total Households: ©MSI Consumer Market Data as of 1/1/93. TV Homes, TV% and Circulation ©1993 Arbitron. County coverage based on Arbitron study.

Net Weekly Circulation	State County	Total Households	TV Households	%
50% & Over	MICHIGAN			
	Alcona	4,300	4,200	98
	Alpena	11,900	11,500	97
	Arenac	5,800	5,700	98
	Bay	42,100	41,700	99
	Clare	10,100	9,900	98
	Genesee	160,800	159,500	99
	Gladwin	8,600	8,400	98
	Griiot	13,800	13,600	99
	Huron	13,200	13,000	98
Iosco	11,800	11,700	99	



WNEM-TV BMPCT-3547 Granted 6/6/56 © American Map Corp., No. 14244

Net Weekly Circulation	State County	Total Households	TV Households	%
50% & Over	Isabella	17,900	17,600	98
	Midland	28,500	28,300	99
	Ogemaw	7,500	7,400	99
	Roscommon	9,000	8,900	99
	Saginaw	78,000	77,300	99
	Sanilac	14,800	14,600	99
	Shiawassee	25,200	24,900	99
	Tuscola	19,700	19,500	99
Between 25-49%	MICHIGAN			
	Lapeer	25,400	25,200	99
Between 5-24%	MICHIGAN			
	Chippewa	11,900	11,700	98
	Clinton	20,800	20,600	99
	Livingston	40,700	40,400	99
	Missaukee	4,600	4,500	98
	Montcalm	19,300	19,100	99
	Osceola	7,600	7,500	99
Oscoda	3,400	3,300	97	
Station Totals		616,700	610,000	99
Net Weekly Circulation (1993)				421,800
Average Daily Circulation (1993)				262,000

**Need Broadcast TV or Cable TV Mail Labels
From the Factbook?**

Call Warren Publishing Inc.'s
Market Research & Data Sales Dept.
202-872-9200

Michigan—Cadillac

WGKI

Ch. 33

(Operates satellite WGKU, Vanderbilt, MI)

Network Service: Fox.

Licensee: GRK Productions Joint Venture, 7400 S. 45th Rd., Cadillac, MI 49601.

Studio: 7400 S. 45th Rd., Cadillac, MI 49601.

Telephones: 616-775-9813; 616-775-0330. Fax: 616-775-1898.

Technical Facilities: Channel No. 33 (584-590 MHz). Authorized power: 221.31-kw max. visual, 6.15-kw aural. Antenna: 1020-ft. above av. terrain, 633-ft. above ground, 2333-ft. above sea level.

Latitude 44° 08' 53"
Longitude 85° 20' 45"

Transmitter: 6.5-mi. SSE of Cadillac.

Satellite Earth Stations: Prodelin, 3.7-meter Ku-band; Prodelin, 3.7-meter C-band; Prodelin, 3.4-meter Ku-band; Prodelin, 3.4-meter C-band; ChannelMaster, 3-meter Ku-band; Uniden, Chapparral receivers.

Ownership: GRK Productions Joint Venture.

Began Operation: October 11, 1989.

Represented (sales): Adam Young Inc.

Represented (legal): Reddy, Begley & Martin.

Represented (engineering): E. Harold Munn Jr. & Associates Inc.

Personnel:

- Gary Knapp, President & General Manager.
- Dawna Marie, General Sales Manager.
- Julie Brinks, Operations Manager.
- Joyce Bassette, Program Director.
- Connie Knapp, Business Manager.
- Glen Walker, Chief Engineer.

Highest 30 Sec. Rate: \$200.

NETWORK BASE HOURLY RATE: \$100.

City of License: Cadillac. ADI: Traverse City-Cadillac. Rank: 121.

Total Households: ©MSI Consumer Market Data as of 1/1/93. TV Homes, TV% and Circulation ©1993 Arbitron. County coverage based on Arbitron study.

Net Weekly Circulation	State County	Total Households	TV Households	%
50% & Over	MICHIGAN			
	Manistee	8,600	8,500	99
	Missaukee	4,600	4,500	98
	Osceola	7,600	7,500	99
Between 25-49%	MICHIGAN			
	Crawford	4,700	4,600	98



WGKI BPCT-920121KH Granted 2/28/92 © American Map Corp., No. 14244

Net Weekly Circulation	State County	Total Households	TV Households	%
Between 25-49%	Grand Traverse	25,300	24,900	98
	Kalkaska	5,200	5,100	98
	Mecosta	12,500	12,300	98
	Roscommon	9,000	8,900	99
	Wexford	10,200	10,100	99
Between 5-24%	MICHIGAN			
	Antrim	7,300	7,200	99
	Benzie	5,000	4,900	98
	Charlevoix	8,600	8,500	99
	Cheboygan	8,400	8,200	98
	Clare	10,100	9,900	98
	Lake	3,700	3,600	97
	Leelanau	6,500	6,400	98
	Mason	10,000	9,700	97
	Otsego	6,900	6,800	99
Station Totals		154,200	151,600	98
Net Weekly Circulation (1993)			50,600	
Average Daily Circulation (1993)			18,800	

Michigan—Cadillac-Traverse City

WWTV

Ch. 9

(Operates satellite WWUP-TV, Sault Ste. Marie, MI)

Network Service: CBS.

Licensee: Heritage Bcstg. Co. of Michigan, 2400 Commercial Dr., Auburn Hills, MI 48057.

Studios: 11360 N. 130th Ave., Cadillac, MI 49601; 3920 U.S. 31 South, Traverse City, MI 49684-0627.

Mailing Address: Box 627, Cadillac, MI 49601.

Telephone: 616-775-3478. Fax: 616-775-3671.

Technical Facilities: Channel No. 9 (186-192 MHz). Authorized power: 316-kw visual, 31.6-kw aural. Antenna: 1635-ft. above av. terrain, 1295-ft. above ground, 2999-ft. above sea level.

Latitude 44° 08' 12"
Longitude 85° 20' 33"

Transmitter: 9-mi. SE of Cadillac.

Multichannel TV Sound: Stereo only.

Satellite Earth Stations: Scientific-Atlanta, 7-meter C-band; Microwave General, 5-meter C-band; RCA, 4.6-meter Ku-band; Scientific-Atlanta, 4.6-meter C-band; 3.7-meter Ku-Band; Chapparal, Prodelin, Pinzone, Scientific-Atlanta receivers.

SNG Mobile Dish: Prodelin, 3.2-meter Ku & C-band.

News Services: AP, CBS, Conus, UPI.

Ownership: Heritage Broadcasting Group (Group Owner).

Began Operation: December 11, 1953. Sale to present owner by Wilson Communications approved by FCC March 2, 1989. Sale to Wilson Communications by Fetzer Bcstg. Co. approved by FCC Dec. 28, 1978 (Television Digest, Vol. 19:14). Sale to Fetzer by Spartan Corp. approved July 23, 1958 (Vol. 14:25, 27).

Represented (sales): Blair Television.

Represented (legal): Hogan & Hartson.

Personnel:

Mario F. Iacobelli, Vice President & General Manager.
William Kring, Station Manager & Chief Financial Officer.
William H. Kleinert, General Sales Manager.
Mark Featherston, National Sales Manager.
John DeMarsh, Local Sales Manager.
Steve Smith, Director of News, Community & Public Affairs.
Sherri McKinley, Program Director.
Laurie Rutkowski, Marketing Director.
Lowell Shore, Chief Engineer.

Highest 30 Sec. Rate: \$400.

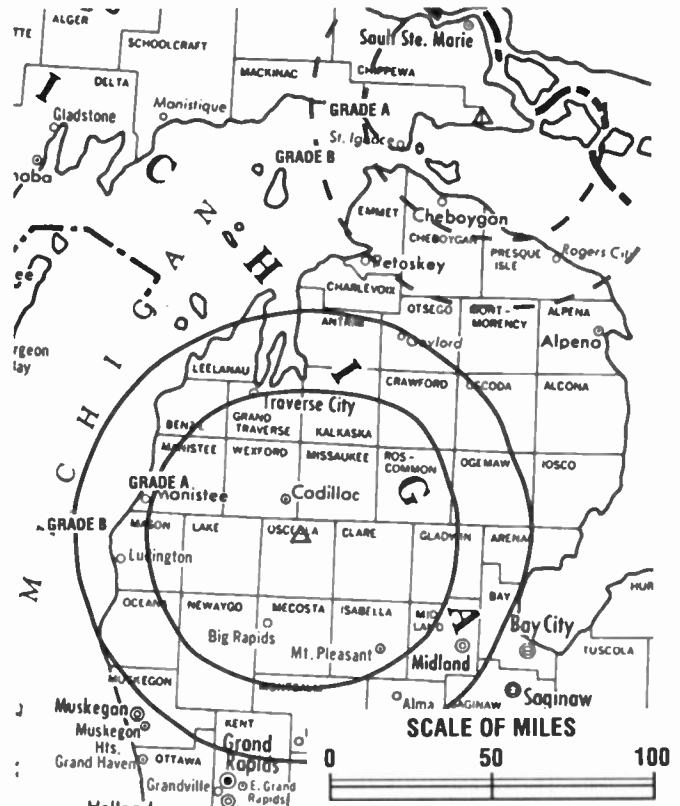
Rates: On request. WWTV is sold in combination with WWUP-TV Sault Ste. Marie, MI.

Arbitron Data: Figures include WWUP-TV, Sault Ste. Marie.

City of License: Cadillac. ADI: Traverse City-Cadillac. Rank: 121.

Total Households: ©MSI Consumer Market Data as of 1/1/93. TV Homes, TV% and Circulation ©1993 Arbitron. County coverage based on Arbitron study.

Net Weekly Circulation	State County	Total Households	TV Households	%
50% & Over	MICHIGAN			
	Antrim	7,300	7,200	99
	Benzie	5,000	4,900	98
	Charlevoix	8,600	8,500	99
	Cheboygan	8,400	8,200	98
	Chippewa	11,900	11,700	98
	Clare	10,100	9,900	98
	Crawford	4,700	4,600	98
	Emmet	9,900	9,700	98
	Gladwin	8,600	8,400	98
	Grand Traverse	25,300	24,900	98
	Isabella	17,900	17,600	98
	Kalkaska	5,200	5,100	98
	Lake	3,700	3,600	97



WWTV Doc. 14230 Granted 4/12/62

© American Map Corp., No. 14244

Net Weekly Circulation	State County	Total Households	TV Households	%
50% & Over	Leelanau	6,500	6,400	98
	Luce	2,100	2,000	95
	Mackinac	4,400	4,300	98
	Manistee	8,600	8,500	99
	Mason	10,000	9,700	97
	Mecosta	12,500	12,300	98
	Missaukee	4,600	4,500	98
	Montmorency	3,700	3,600	97
	Oceana	8,300	8,100	98
	Osceola	7,600	7,500	99
	Oscoda	3,400	3,300	97
	Otsego	6,900	6,800	99
	Presque Isle	5,400	5,200	96
	Roscommon	9,000	8,900	99
Wexford	10,200	10,100	99	
Between 25-49%	MICHIGAN			
	Gratiot	13,800	13,600	99
	Midland	28,500	28,300	99
	Newaygo	14,400	14,200	99
	Ogemaw	7,500	7,400	99
WISCONSIN	Florence	1,800	1,800	100
	MICHIGAN			
Between 5-24%	Alger	3,300	3,200	97
	Alpena	11,900	11,500	97
	Arenac	5,800	5,700	98
	Delta	14,500	14,200	98
	Oickinson	10,800	10,700	99
	Iosco	11,800	11,700	99
	Marquette	25,600	25,300	99
	Montcalm	19,300	19,100	99
	Schoolcraft	3,300	3,200	97
	Station Totals		402,100	395,400
Net Weekly Circulation (1993)				246,800
Average Daily Circulation (1993)				150,700

Michigan—Cheboygan

WTOM-TV

Ch. 4

(Satellite of WPBN-TV, Traverse City, MI)

Network Service: NBC.

Licensee: Federal Bcstg. Co., 1533 N. Woodward Ave., Suite 240, Bloomfield Hills, MI 48304-2863.

Studio: U.S. Rte. 23, 6.7-mi E of Cheboygan.

Telephone: 313-352-7560.

Technical Facilities: Channel No. 4 (66-72 MHz). Authorized power: 100-kw visual, 20-kw aural. Antenna: 620-ft. above av. terrain, 590-ft. above ground, 1290-ft. above sea level.

Latitude	45°	39'	01"
Longitude	84°	20'	37"

Transmitter: U.S. Rte. 23, 6.7-mi. E of Cheboygan.

Multichannel TV Sound: Stereo only.

Satellite Earth Stations: Transmit/receive Roscor, 2.4-meter Ku-band; Harris, 6.1-meter Ku-band; Harris, 3-meter Ku-band; Vertex, 4.6-meter Ku-band; ADM, 4-meter C-band; Harris, M/A-Com receivers.

News Services: AP, NBC.

Ownership: Federal Broadcasting Co. (Group Owner).

Began Operation: May 16, 1959. Sale by Beam Communications Corp. to present owner approved by FCC August 2, 1990.

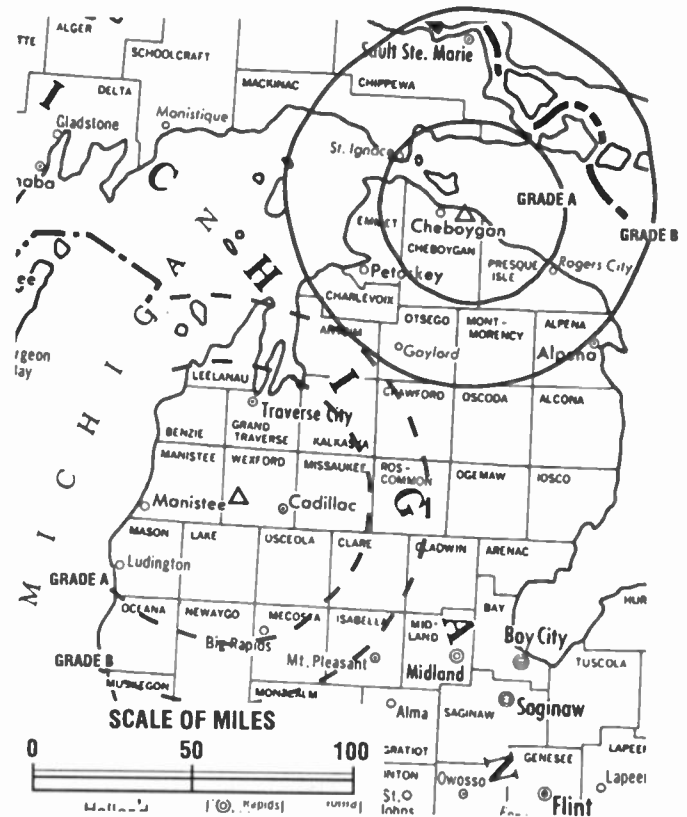
Represented (sales): Katz Television.

Represented (legal): Hogan & Hartson.

Represented (engineering): Jules Cohen & Associates, P.C.

Personnel:

Greg Wittland, General Manager.
 Sam Curcuro, General Sales Manager.
 Cathy Marsh, Local Sales Manager.
 Linda Kimble, National Sales Manager.
 Curt Morgan, Chief Engineer.



WTOM-TV BPCT-2717 Granted 12/9/59 © American Map Corp., No. 14244

Michael Kent, News Director.
 Sue McQuaid, Promotion Director.
 J. M. Sullivan, Production Manager.
 Wendy Kurmin, Business Manager.

Rates: See WPBN-TV, Traverse City.

Arbitron Data: Included with WPBN-TV, Traverse City.

City of License: Cheboygan. ADI: Traverse City-Cadillac. Rank: 121.

Michigan—Mount Clemens-Detroit

WADL

Ch. 38

Network Service: None, independent.

Licensee: Adell Bcstg. Corp., 22590 15 Mile Rd., Mount Clemens, MI 48043.

Studio: 35000 Adell Rd., Mount Clemens, MI 48043.

Telephone: 313-790-3838. Fax: 313-790-3841.

Technical Facilities: Channel No. 38 (614-620 MHz). Authorized power: 5000-kw max. visual. Antenna: 630-ft. above av. terrain, 623-ft. above ground, 1214-ft. above sea level.

Latitude 42° 33' 15"
Longitude 82° 53' 15"

Transmitter: 22590 15 Mile Rd., 1.6-mi. S of Mount Clemens.

Ownership: Adell Broadcasting Corp.

Began Operation: May 20, 1989.

Represented (sales): Landin Media Sales.

Represented (engineering): E. Harold Munn Jr. & Associates Inc.

Personnel:

Frank Adell, General Manager.

Jim Panagos, General Sales & Programming Manager.

Jim Kuhns, Chief Engineer.

Kevin Adell, Marketing.

Rates: On request.

City of License: Mount Clemens. ADI: Detroit. Rank: 9.

Total Households: ©MSI Consumer Market Data as of 1/1/93. TV Homes, TV% and Circulation ©1993 Arbitron. County coverage based on Arbitron study.

Net Weekly Circulation	State County	Total Households	TV Households Households	%
Between 5-24%	MICHIGAN Macomb	269,200	268,000	100



WADL BMPCT-880705KE Granted 9/8/88 © American Map Corp., No. 14244

Net Weekly Circulation	State County	Total Households	TV Households Households	%
Between 5-24%	Wayne	770,000	763,000	99
Station Totals		1,039,200	1,031,000	99
Net Weekly Circulation (1993)			75,000	
Average Daily Circulation (1993)			20,300	

Michigan—Detroit

WDIV
Ch. 4

Network Service: NBC.

Licensee: Post-Newsweek Stations Michigan Inc., 550 W. Lafayette Blvd., Detroit, MI 48231.

Studio: 550 W. Lafayette Blvd., Detroit, MI 48231.

Telephone: 313-222-0444. **TWX:** 810-221-1623. **Fax:** 313-222-0471.

Technical Facilities: Channel No. 4 (66-72 MHz). Authorized power: 100-kw visual, 10-kw aural. Antenna: 1004-ft. above av. terrain, 1020-ft. above ground, 1706-ft. above sea level.

Latitude 42° 28' 59"
Longitude 83° 12' 20"

Transmitter: 15700 Lincoln Dr., Southfield, MI.

Multichannel TV Sound: Stereo and separate audio program.

Satellite Earth Stations: Harris, 4.5-meter Ku-band; Harris, 6.1-meter C-band; Satcom Technologies, 5.5-meter C-band; Satcom Technologies, 7-meter C-band; Microdyne, Scientific-Atlanta receivers.

News Services: AP, CNN, NBC, UPI.

Ownership: Post-Newsweek Stations Inc. (Group Owner).

Began Operation: June 3, 1947. Exchange by Evening News for WTOP-TV (now WUSA), Washington, DC approved by FCC May 18, 1978 (Television Digest, Vol. 17:50; 18:21).

Represented (sales): Blair Television.

Represented (legal): Covington & Burling.

Represented (engineering): Jules Cohen & Associates, P.C.

Personnel:

- Alan Frank, Vice President & General Manager.
- Henry Maldonado, Vice President, Programming & Promotion.
- Mort Crim, Vice President, Community Affairs.
- Ted Pearce, General Sales Manager.
- David Murray, Local Sales Manager.
- Bob Weed, National Sales Manager.
- Laura Benavides, Press & Publicity Manager.
- Marcus Williams, Chief Engineer.
- Marcia Etienne, Director of Business & Administrative Affairs.
- Sue Ayala, Operations Manager.
- Kathy Salazar, Business Manager.
- Carol Rueppel, News Director.
- Terri Turpin-Amato, Promotion Manager.
- Mary Ann Rusch, Research Director.

Rates: On request.

NETWORK BASE HOURLY RATE: \$3802.

City of License: Detroit. **ADI:** Detroit. **Rank:** 9.

Total Households: ©MSI Consumer Market Data as of 1/1/93. TV Homes, TV% and Circulation ©1993 Arbitron. County coverage based on Arbitron study.



WDIV BPCT-880308KF Granted 7/29/88 © American Map Corp., No. 14244

Net Weekly Circulation	State County	Total Households	TV Households	%
Between 25-49%	MICHIGAN			
	Genesee	160,800	159,500	99
	Jackson	54,800	54,300	99
	Lenawee	32,200	31,800	99
Between 5-24%	MISSOURI			
	Carter	2,200	2,100	95
	SOUTH DAKOTA			
	Hyde	700	700	100
	ARKANSAS			
	Izard	4,800	4,600	96
	Lawrence	6,700	6,600	99
	KENTUCKY			
	Cumberland	2,700	2,700	100
	MICHIGAN			
Alcona	4,300	4,200	98	
Alger	3,300	3,200	97	
Hillsdale	16,000	15,700	98	
Houghton	13,200	12,800	97	
Huron	13,200	13,000	98	
Keweenaw	800	800	100	
Menominee	9,800	9,700	99	
Montmorency	3,700	3,600	97	
Osceola	7,600	7,500	99	
MISSOURI				
Harrison	3,500	3,400	97	
Ripley	4,900	4,700	96	
Shannon	3,000	2,800	95	
Sullivan	2,600	2,600	100	
NORTH DAKOTA				
La Moure	2,000	2,000	100	
(Continued on page A-634)				
Station Totals		2,366,900	2,346,100	99
Net Weekly Circulation (1993)				1,672,500
Average Daily Circulation (1993)				994,000

Michigan—Detroit

WGPR-TV

Ch. 62

Network Service: None, independent.

Licensee: WGPR Inc., 3140 E. Jefferson Ave., Detroit, MI 48207.

Studio: 3140-46 E. Jefferson Ave., Detroit, MI 48207.

Telephone: 313-259-8862. Fax: 313-259-6662.

Technical Facilities: Channel No. 62 (758-764 MHz). Authorized power: 759-kw horizontal visual, 75.9-kw horizontal aural. Antenna: 970-ft. above av. terrain, 1000-ft. above ground, 1662-ft. above sea level.

Latitude 42° 27' 13"

Longitude 83° 09' 50"

Transmitter: One Radio Plaza, Royal Oak Twp., MI.

Satellite Earth Stations: Harris, 5-meter; Harris, 4.6-meter; M/A-Com, 3.3-meter; M/A-Com, Harris, Pinzone receivers.

Ownership: WGPR Inc.

Began Operation: September 29, 1975.

Represented (sales): Roy Wade Enterprises.

Represented (legal): Hogan & Hartson.

Personnel:

- George Mathews, President & General Manager.
- James O. Dugan, Vice President.
- Michelle DeSouza, Traffic & Production Manager.
- Celestine Harris, Public Relations & Promotion Director.
- Albert Ruedemann, Chief Engineer.
- Lucia Harvin, News Director.
- Joe Spencer, Program Director.
- Roger Williams, Business Manager.

Highest 30 Sec. Rate: \$100.

City of License: Detroit. ADI: Detroit. Rank: 9.

Total Households: ©MSI Consumer Market Data as of 1/1/93. TV Homes, TV% and Circulation ©1993 Arbitron. County coverage based on Arbitron study.



WGPR-TV BNPCT-7498 Granted 6/12/74 © American Map Corp., No. 14244

Net Weekly Circulation	State County	Total Households	TV Households	%
Between 5-24%	MICHIGAN			
	Macomb	269,200	268,000	100
	Monroe	47,100	46,700	99
	Oakland	424,000	421,800	99
	Wayne	770,000	763,000	99
Station Totals		1,510,300	1,499,500	99
Net Weekly Circulation (1993)			184,000	
Average Daily Circulation (1993)			57,000	

Michigan—Detroit

WJBK-TV

Ch. 2

Network Service: CBS.

Licensee: WJBK License Inc., Box 2000, Southfield, MI 48037.

Studio: 16550 W. 9 Mile Rd., Southfield, MI 48075.

Mailing Address: Box 2000, Southfield, MI 48037.

Telephone: 313-557-2000. **TWX:** 810-224-4876. **Fax:** 313-552-0280.

Technical Facilities: Channel No. 2 (54-60 MHz). Authorized power: 100-kw visual, 10-kw aural. Antenna: 1000-ft. above av. terrain, 1057-ft. above ground, 1730-ft. above sea level.

Latitude 42° 27' 38"
Longitude 83° 12' 47"

Holds CP for change to 47.5-kw visual, 794-ft. above av. terrain, 800-ft. above ground, 1476-ft. above sea level; lat. 42° 27' 38", long. 83° 12' 50", transmitter to 16550 W. 9 Mile Rd., Southfield. BPCT-930217K1.

Transmitter: Southfield, MI.

Multichannel TV Sound: Stereo only.

Satellite Earth Stations: Satcom Technologies, 7-meter C-band; Vertex, 6-meter C-band; Scientific-Atlanta receivers.

News Services: AP, CBS, UPI.

Ownership: SCI Television Inc. (Group Owner).

Began Operation: October 24, 1948. Transfer of control to trustee granted by FCC Sept. 1, 1992. Transfer of control to present owner granted April 13, 1993.

Represented (sales): Harrington, Righter & Parsons Inc.

Represented (legal): Pepper & Corazzini.

Personnel:

Steve Antoniotti, President & General Manager.
Spencer Koch, Vice President, Sales & Station Manager.
Dillard Scott, Vice President, Finance & Administration.
Ken Ryczyn, National Sales Manager.
Wayne Joseph, Local Sales Manager.
Debra Lawson, Community Affairs Director.
Jeff Forster, Operations Manager.
Carolyn Worford, Program Manager.
Gloria Peterson, Controller.
Mort Meisner, News Director.
Katy Baetz, Promotion Director.
Steve Schram, Marketing Director.

Rates: On request.

City of License: Detroit. **ADI:** Detroit. **Rank:** 9.

Total Households: ©MSI Consumer Market Data as of 1/1/93. TV Homes, TV% and Circulation ©1993 Arbitron. County coverage based on Arbitron study.

	MICHIGAN			
50% & Over	Lapeer	25,400	25,200	99
	Livingston	40,700	40,400	99
	Macomb	269,200	268,000	100
	Monroe	47,100	46,700	99
	Oakland	424,000	421,800	99
	St Clair	54,300	53,700	99
	Washtenaw	106,900	105,000	98
	Wayne	770,000	763,000	99
Between 25-49%	MICHIGAN			
	Genesee	160,800	159,500	99
	Houghton	13,200	12,800	97
	Keweenaw	800	800	100
	Sanilac	14,800	14,600	99



WJBK-TV BPCT-930217K1 Granted 5/28/93 © American Map Corp., No. 14244

Net Weekly Circulation	State County	Total Households	TV Households	Households %
Between 25-49%	TEXAS			
	King	100	100	100
Between 5-24%	ARKANSAS			
	Lawrence	6,700	6,600	99
	GEORGIA			
	Burke	7,100	6,900	97
	Wilkes	4,000	3,900	98
	ILLINOIS			
	Macoupin	18,200	17,900	98
	KENTUCKY			
	Cumberland	2,700	2,700	100
	MICHIGAN			
Alger	3,300	3,200	97	
Jackson	54,800	54,300	99	
Lenawee	32,200	31,800	99	
Menominee	9,800	9,700	99	
Ontonagon	3,600	3,500	97	
Osceola	7,600	7,500	99	
MISSOURI				
Dent	5,300	5,100	96	
Sullivan	2,600	2,600	100	
NEBRASKA				
Rock	800	800	100	
NEW HAMPSHIRE				
Belknap	19,300	19,100	99	
OHIO				
Fulton	13,900	13,700	99	
Lucas	178,800	177,300	99	
SOUTH CAROLINA				
Bamberg	5,600	5,500	98	
Saluda	5,800	5,700	98	
Station Totals		2,309,400	2,289,400	99
Net Weekly Circulation (1993)				1,630,500
Average Daily Circulation (1993)				850,200

Michigan—Detroit

WKBD-TV Ch. 50

Network Service: Fox.

Licensee: Paramount Stations Group Inc., 15 Columbus Circle, New York, NY 10023.

Studio: 26905 W. 11 Mile Rd., Southfield, MI 48037.

Mailing Address: Box 50, Southfield, MI 48037.

Telephone: 313-350-5050. TWX: 810-224-4897. Fax: 313-355-2692.

Technical Facilities: Channel No. 50 (686-692 MHz). Authorized power: 2340-kw max. & 2090-kw horizontal visual, 234-kw max. & 209-kw horizontal aural. Antenna: 960-ft. above av. terrain, 1053-ft. above ground, 1751-ft. above sea level.

Latitude 42° 29' 01"
Longitude 83° 18' 44"

Transmitter: 26955 W. 11 Mile Rd., Southfield, MI.

Satellite Earth Station: Scientific-Atlanta, 7-meter; Scientific-Atlanta receivers.

News Services: AP, Headline News, UPI.

Ownership: Paramount Stations Group Inc. (Group Owner).

Began Operation: January 10, 1965. Sale of Kaiser Industries Corp.'s 77.5% interest approved by FCC June 22, 1977 (Television Digest, Vol. 16:51; 17:26). Sale by Field Enterprises Holdings Ltd. to Cox approved by FCC Jan. 30, 1984 (Vol. 23:21, 40). Sale to present owner approved Aug. 27 1993 (Vol. 32:45; 33:25).

Represented (sales): TeleRep Inc.

Represented (legal): Dow, Lohnes & Albertson.

Represented (engineering): Cohen, Dippell & Everist, P.C.

Personnel:

- Duane G. Kell, Vice President & General Manager.
- Ellen M. Bramson, General Sales Manager.
- Bill Tynan, Local Sales Manager.
- Phil Cini, Sales Manager.
- Helen Pasakarnis, News Director.
- Paul A. Prange, Program Director.
- Toby Cunningham, Promotion Director.
- Bob Fitzgerald, Business Manager.
- Kelly Collins, Marketing Director.
- David L. Jerrell, Director of Operations.
- Gene Faulkner, Chief Engineer.

Rates: On request.

City of License: Detroit. ADI: Detroit. Rank: 9.

Total Households: ©MSI Consumer Market Data as of 1/1/93. TV Homes, TV% and Circulation ©1993 Arbitron. County coverage based on Arbitron study.

Net Weekly Circulation	State County	Total Households	TV Households	%
50% & Over	MICHIGAN			
	Houghton	13,200	12,800	97
	Keweenaw	800	800	100
	Livingston	40,700	40,400	99
	Macomb	269,200	268,000	100
	Marquette	25,600	25,300	99
	Monroe	47,100	46,700	99
	Oakland	424,000	421,800	99
	St Clair	54,300	53,700	99
	Washtenaw	106,900	105,000	98
	Wayne	770,000	763,000	99
Between 25-49%	MICHIGAN			
	Alger	3,300	3,200	97
	Alpena	11,900	11,500	97
	Baraga	3,100	3,000	97
	Charlevoix	8,600	8,500	99
	Delta	14,500	14,200	98
	Dickinson	10,800	10,700	99
	Emmet	9,900	9,700	98
	Genesee	160,800	159,500	99
	Gogebic	7,300	7,200	99



WKBD-TV BPCT-4349 Granted 12/11/70 © American Map Corp., No. 14244

Net Weekly Circulation	State County	Total Households	TV Households	%
Between 25-49%	Hillsdale	16,000	15,700	98
	Ingham	103,500	102,300	99
	Iosco	11,800	11,700	99
	Iron	5,600	5,500	98
	Jackson	54,800	54,300	99
	Lapeer	25,400	25,200	99
	Lenawee	32,200	31,800	99
	Luce	2,100	2,000	95
	Ontonagon	3,600	3,500	97
	Schoolcraft	3,300	3,200	97

Net Weekly Circulation	State County	Total Households	TV Households	%
Between 5-24%	MICHIGAN			
	Alcona	4,300	4,200	98
	Antrim	7,300	7,200	99
	Bay	42,100	41,700	99
	Cheboygan	8,400	8,200	98
	Chippewa	11,900	11,700	98
	Clare	10,100	9,900	98
	Clinton	20,800	20,600	99
	Eaton	35,000	34,700	99
	Gratiot	13,800	13,600	99
	Ionia	19,000	18,800	99
	Isabella	17,900	17,600	98
	Kalamazoo	85,000	84,100	99
	Kent	187,600	185,200	99
	Mackinac	4,400	4,300	98
	Menominee	9,800	9,700	99
	Midland	28,500	28,300	99
Otsego	6,900	6,800	99	
Ottawa	65,900	65,100	99	
Saginaw	78,000	77,300	99	

(Continued on page A-634)

Station Totals	3,291,300	3,259,700	99
Net Weekly Circulation (1993)			1,567,800
Average Daily Circulation (1993)			680,500

Michigan—Detroit

WXON

Ch. 20

Network Service: None, independent.

Licensee: WXON-TV Inc., 27777 Franklin Rd., Suite 1220, Southfield, MI 48034.

Studio: 26935 W. 11 Mile Rd., Southfield, MI 48034.

Telephone: 313-355-2020. Fax: 313-355-0368.

Technical Facilities: Channel No. 20 (506-512 MHz). Authorized power: 1200-kw max. & 1000-kw horizontal visual, 120-kw aural. Antenna: 961-ft. above av. terrain, 1050-ft. above ground, 1751-ft. above sea level.

Latitude 42° 29' 01"
Longitude 83° 18' 44"

Transmitter: 26935 W. 11 Mile Rd., Southfield.

Satellite Earth Station: M/A-Corn, 4.7-meter Ku-band.

News Service: UPI.

Ownership: WXON-TV Inc.

Began Operation: September 15, 1968 on Ch. 62. Ch. 20 (as WJMY) began operation Oct. 1962, left air June 10, 1963. Station was then sold to United Bcstg. Co. by Triangle Bcstg. Co. Sale to present owner approved June 1972. Began operation Dec. 9, 1972.

Represented (sales): TV Rep Inc.

Represented (legal): Arthur V. Belendiuk.

Represented (engineering): E. Harold Munn Jr. & Associates Inc.

Personnel:

- Douglas Johnson, Vice President & General Manager.
- Michael Berman, Station Manager.
- Jack Dabbah, Local Sales Manager.
- Howard Levinson, National Sales Manager.
- A. J. Schweizer, Operations Manager.
- Gary King, Chief Engineer.
- Tracey Nichol, Publicity & Promotions.
- Melanie Johnson, News Director.
- Kathleen Dubro, Business Manager.

Rates: On request.

City of License: Detroit. ADI: Detroit. Rank: 9.

Total Households: ©MSI Consumer Market Data as of 1/1/93. TV Homes, TV% and Circulation ©1993 Arbitron. County coverage based on Arbitron study.

Net Weekly Circulation	State County	Total Households	TV Households	%
50% & Over	MICHIGAN			
	Macomb	269,200	268,000	100
	St Clair	54,300	53,700	99
	Wayne	770,000	763,000	99



WXON BPCT-4943 Granted 6/10/77 © American Map Corp., No. 14244

Net Weekly Circulation	State County	Total Households	TV Households	%
Between 25-49%	MICHIGAN			
	Lapeer	25,400	25,200	99
	Livingston	40,700	40,400	99
	Monroe	47,100	46,700	99
	Oakland	424,000	421,800	99
	Washtenaw	106,900	105,000	98
Between 5-24%	MICHIGAN			
	Genesee	160,800	159,500	99
	Hillsdale	16,000	15,700	98
	Jackson	54,800	54,300	99
	Lenawee	32,200	31,800	99
	Sanilac	14,800	14,600	99
OHIO	Fulton	13,900	13,700	99
	Ottawa	15,300	15,200	99
Station Totals		2,045,400	2,028,600	99
Net Weekly Circulation (1993)				910,000
Average Daily Circulation (1993)				373,700

Michigan—Detroit

WXYZ-TV

Ch. 7

Network Service: ABC.

Licensee: Scripps Howard Broadcasting Co., 312 Walnut St., 28th Floor, Cincinnati, OH 45202.

Studio: 20777 W. 10 Mile Rd., Southfield, MI 48037.

Mailing Address: Box 789, Southfield, MI 48037.

Telephone: 313-827-7777. **TWX:** 810-224-4924. **Fax:** 313-827-4454.

Technical Facilities: Channel No. 7 (174-180 MHz). Authorized power: 316-kw visual, 31.6-kw aural. Antenna: 1000-ft. above av. terrain, 1073-ft. above ground, 1737-ft. above sea level.

Latitude 42° 28' 15"
Longitude 83° 15' 00"

Transmitter: Broadcast House, 20777 W. 10 Mile Rd.

Multichannel TV Sound: Stereo only.

Satellite Earth Stations: Andrew, 7.3-meter C-band; Vertex, 4.6-meter Ku-band; Avantek, Standard Communications receivers.

News Services: ABC, AP.

Ownership: Scripps Howard Broadcasting Co. (Group Owner).

Began Operation: October 9, 1948. FCC approved sale to present owner by American Bcstg. Cos. Nov. 14, 1985.

Represented (sales): Katz American Television.

Represented (legal): Baker & Hostetler.

Personnel:

- Thomas Greisdorn, Vice President & General Manager.
- Grace Gilchrist, Station Manager.
- Robert Sliva, General Sales Manager.
- Joe Trondle, Local Sales Manager.
- Mike MacLean, National Sales Manager.
- Walter Kraft, News Director.
- Marla Drutz, Program Director.
- Milda Skorupskas, Traffic Manager.
- Jan Qualtiere, Business Manager.
- Thomas Polk, Promotion Director.

Rates: On request.

NETWORK BASE HOURLY RATE: \$3600.

City of License: Detroit. **ADI:** Detroit. **Rank:** 9.

Total Households: ©MSI Consumer Market Data as of 1/1/93. TV Homes, TV% and Circulation ©1993 Arbitron. County coverage based on Arbitron study.

Net Weekly Circulation	State County	Total Households	TV Households	%
50% & Over	MICHIGAN			
	Lapeer	25,400	25,200	99
	Lenawee	32,200	31,800	99
	Livingston	40,700	40,400	99
	Macomb	269,200	268,000	100
	Monroe	47,100	46,700	99
	Oakland	424,000	421,800	99
	St Clair	54,300	53,700	99
	Sanilac	14,800	14,600	99
	Washtenaw	106,900	105,000	98
	Wayne	770,000	763,000	99



WXYZ-TV BPCT-2490 Granted 7/10/58 © American Map Corp., No. 14244

Net Weekly Circulation	State County	Total Households	TV Households	%
Between 25-49%	MICHIGAN			
	Genesee	160,800	159,500	99
	Hillsdale	16,000	15,700	98
	Jackson	54,800	54,300	99
	NEBRASKA			
	Rock	800	800	100
Between 5-24%	ILLINOIS			
	Macoupin	18,200	17,900	98
	MICHIGAN			
	Alcona	4,300	4,200	98
	Houghton	13,200	12,800	97
	Ingham	103,500	102,300	99
	Iosco	11,800	11,700	99
	Keweenaw	800	800	100
	Ontonagon	3,600	3,500	97
	Osceola	7,600	7,500	99
	Shiawassee	25,200	24,900	99
	Tuscola	19,700	19,500	99
	NORTH DAKOTA			
	Golden Valley	800	800	100
	Hettinger	1,300	1,300	100
La Moure	2,000	2,000	100	
OHIO				
Lucas	178,800	177,300	99	
Ottawa	15,300	15,200	99	
PENNSYLVANIA				
Clearfield	29,600	29,100	98	
Eik	13,000	12,800	98	
Station Totals		2,465,700	2,444,100	99
Net Weekly Circulation (1993)				1,739,500
Average Daily Circulation (1993)				1,067,800

Michigan—Escanaba

WJMN-TV

Ch. 3

(Satellite of WFRV-TV, Green Bay, WI)

Network Service: CBS.

Licensee: CBS Inc., 51 W. 52nd St., New York, NY 10019.

Studio: See WFRV-TV, Green Bay, WI

Telephone: 906-786-7767.

Technical Facilities: Channel No. 3 (60-66 MHz). Authorized power: 100-kw visual, 20-kw aural. Antenna: 1192-ft. above av. terrain, 1252-ft. above ground, 2077-ft. above sea level.

Latitude 46° 08' 04"
Longitude 86° 56' 52"

Transmitter: 4.3-mi. S of Trenary, MI.

News Services: AP, UPI.

Ownership: CBS Inc. (Group Owner).

Began Operation: October 7, 1969.

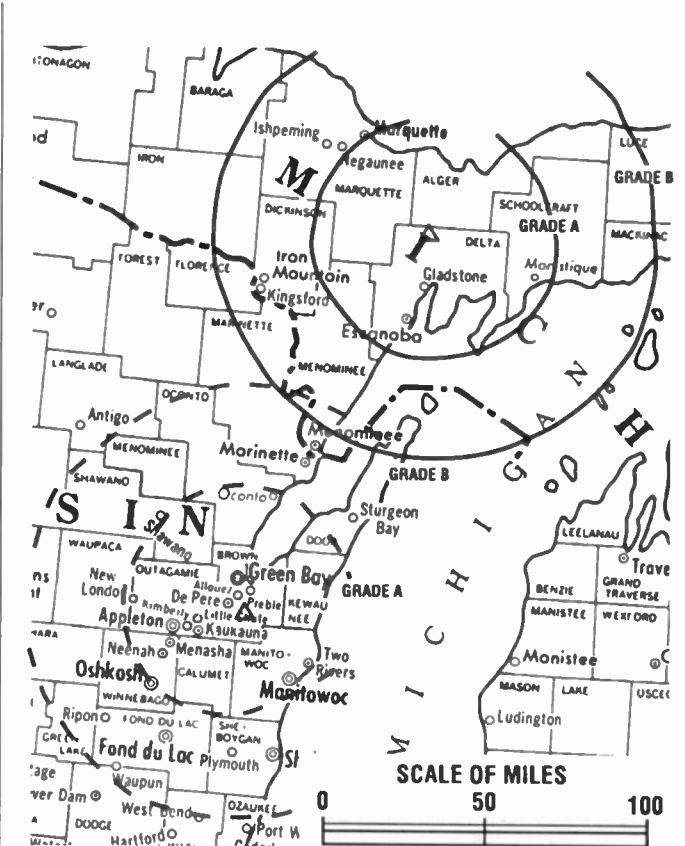
Personnel:

See WFRV-TV, Green Bay, WI.

Rates: See WFRV-TV, Green Bay, WI.

City of License: Escanaba. ADI: Green Bay-Appleton. Rank: 72.

Total Households: ©MSI Consumer Market Data as of 1/1/93. TV Homes, TV% and Circulation ©1993 Arbitron. County coverage based on Arbitron study.



WJMN-TV BPCT-5997 Granted 4/23/69

© American Map Corp., No. 14244

Net Weekly Circulation	State County	Total Households	TV Households	%
50% & Over	MICHIGAN			
	Alger	3,300	3,200	97
	Delta	14,500	14,200	98
	Dickinson	10,800	10,700	99
	Houghton	13,200	12,800	97
	Iron	5,600	5,500	98
	Luce	2,100	2,000	95
	Marquette	25,600	25,300	99
	Ontonagon	3,600	3,500	97
	Schoolcraft	3,300	3,200	97
	WISCONSIN			
Florence	1,800	1,800	100	
Between 25-49%	MICHIGAN			
	Baraga	3,100	3,000	97

Net Weekly Circulation	State County	Total Households	TV Households	%
Between 25-49%	Gogebic	7,300	7,200	99
	Keweenaw	800	800	100
	Mackinac	4,400	4,300	98
	WISCONSIN			
Iron	2,600	2,600	100	
Between 5-24%	MICHIGAN			
	Menominee	9,800	9,700	99
	WISCONSIN			
Marinette	15,900	15,800	99	
Station Totals		127,700	125,600	98
Net Weekly Circulation (1993)				76,000
Average Daily Circulation (1993)				45,000

Michigan—Flint-Saginaw-Bay City

WJRT-TV

Ch. 12

Network Service: ABC.

Licensee: Flint License Subsidiary Corp.

Studio: 2302 Lapeer Rd., Flint, MI 48503.

Telephone: 313-233-3130. Fax: 313-257-2834.

Technical Facilities: Channel No. 12 (204-210 MHz). Authorized power: 316-kw visual, 34.76-kw aural. Antenna: 940-ft. above av. terrain, 999-ft. above ground, 1599-ft. above sea level.

Latitude 43° 13' 48"

Longitude 84° 03' 35"

Transmitter: 7401 Burt Rd., St. Charles.

Multichannel TV Sound: Stereo only.

Satellite Earth Stations: Andrew, 7.3-meter C-band; Harris, 6.1-meter C-band; Scientific-Atlanta, 5-meter C-band; Vertex, 4.6-meter Ku-band; Andrew, 4.6-meter C-band; Harris, M/A-Com, Scientific-Atlanta, Andrew receivers.

News Service: AP.

Ownership: Media/Communications Partners L.P. (Group Owner); SJL Broadcast Management Corp. (Group Owner).

Began Operation: October 12, 1958. Sale to present owners approved April 30, 1992. Sale to SJL Broadcast Management by Knight-Ridder Bcstg. approved by FCC June 8, 1989 (Television Digest, Vol. 29:13). Sale to Knight-Ridder Bcstg. by Poole Bcstg. approved by FCC Dec. 12, 1978 (Vol. 17:26). Poole acquired station when Goodwill Stations Inc. sold all its other properties to Capital Cities Bcstg. Corp. This was approved July 29, 1964 by FCC (Vol. 4:18, 19, 31).

Represented (sales): Katz Continental Television; Canadian Communications Co.

Represented (legal): Latham & Watkins.

Personnel:

- Thomas Bryson, Vice President & General Manager.
- Dan Aube, General Sales Manager.
- Roberta Voelker, Local Sales Manager.
- Ray Scott, National Sales Manager.
- James Bleicher, News Director.
- Sara Jo Gallock, Director of Programming & Creative Services.
- Richard Roffman, Production Manager.
- William Dayton, Chief Engineer.
- Richard Garrison, Business Manager.

Highest 30 Sec. Rate: \$1200.

NETWORK BASE HOURLY RATE: \$1650.

City of License: Flint. ADI: Flint-Saginaw-Bay City. Rank: 60.

Total Households: ©MSI Consumer Market Data as of 1/1/93. TV Homes, TV% and Circulation ©1993 Arbitron. County coverage based on Arbitron study.

Net Weekly Circulation	State County	Total Households	TV Households	%
50% & Over				
	MICHIGAN			
	Alpena	11,900	11,500	97
	Arenac	5,800	5,700	98
	Bay	42,100	41,700	99
	Clare	10,100	9,900	98
	Clinton	20,800	20,600	99



WJRT-TV BNPCT-2689 Granted 4/13/55 © American Map Corp., No. 14244

Net Weekly Circulation	State County	Total Households	TV Households	%
50% & Over				
	Genesee	160,800	159,500	99
	Gladwin	8,600	8,400	98
	Gratiot	13,800	13,600	99
	Huron	13,200	13,000	98
	Iosco	11,800	11,700	99
	Isabella	17,900	17,600	98
	Lapeer	25,400	25,200	99
	Midland	28,500	28,300	99
	Ogemaw	7,500	7,400	99
	Saginaw	78,000	77,300	99
	Shiawassee	25,200	24,900	99
	Tuscola	19,700	19,500	99
MICHIGAN				
Between 25-49%				
	Alcona	4,300	4,200	98
	Eaton	35,000	34,700	99
	Ingham	103,500	102,300	99
	Montcalm	19,300	19,100	99
	Roscommon	9,000	8,900	99
	Sanilac	14,800	14,600	99
MICHIGAN				
Between 5-24%				
	Ionia	19,000	18,800	99
	Livingston	40,700	40,400	99
	Mecosta	12,500	12,300	98
	Osceola	7,600	7,500	99
Station Totals		766,800	758,600	99
Net Weekly Circulation (1993)			515,900	
Average Daily Circulation (1993)			299,800	

Michigan—Flint

WSMH
Ch. 66

Network Service: Fox.

Licensee: Flint Television Inc., 2250 Seymour Ave., Cincinnati, OH 45212.

Studio: G-2288 S. Ballenger Hwy., Flint, MI 48503.

Mailing Address: Box 1556, Flint, MI 48501.

Telephone: 313-767-8866. **Fax:** 313-767-8842.

Technical Facilities: Channel No. 66 (782-788 MHz). Authorized power: 1170-kw max. visual, 117-kw max. aural. Antenna: 943-ft. above av. terrain, 967-ft. above ground, 1577-ft. above sea level.

Latitude 43° 13' 18"
Longitude 84° 03' 14"

Transmitter: 7114 Gary Road, Chesaning.

Multichannel TV Sound: Separate audio program.

Satellite Earth Stations: Harris, 6.1-meter C-band; Harris, 3-meter C-band; Harris receivers.

Ownership: Gerald J. Robinson (Group Owner).

Began Operation: April 8, 1985. Sale to present owner by Flint Family TV Inc., et al., approved by FCC April 21, 1986.

Represented (sales): Seitel Inc.

Represented (legal): McCampbell & Young.

Represented (engineering): Sterling Communications Inc.

Personnel:

- Will Davis, General Manager.
- Steve Ruby, Local Sales Manager.
- Ken Robinson, Program Manager.
- Fred Merle, Promotion Director.
- Jeanette Nielsen, Business Manager.
- John Grover, Chief Engineer.

Highest 30 Sec. Rate: \$750.

City of License: Flint. **ADI:** Flint-Saginaw-Bay City. **Rank:** 60.

Total Households: ©MSI Consumer Market Data as of 1/1/93. TV Homes, TV% and Circulation ©1993 Arbitron. County coverage based on Arbitron study.

Net Weekly Circulation	State County	Total Households	TV Households	%
50% & Over	MICHIGAN			
	Arenac	5,800	5,700	98
	Bay	42,100	41,700	99
	Genesee	160,800	159,500	99
	Gladwin	8,600	8,400	98
	Gratiot	13,800	13,600	99



WSMH BMPCT-841126KG Granted 11/30/84 © American Map Corp., No. 14244

Net Weekly Circulation	State County	Total Households	TV Households	%
50% & Over	Isabella	17,900	17,600	98
	Midland	28,500	28,300	99
	Saginaw	78,000	77,300	99
	Shiawassee	25,200	24,900	99
	Tuscola	19,700	19,500	99
Between 25-49%	MICHIGAN			
	Clinton	20,800	20,600	99
	Huron	13,200	13,000	98
Between 5-24%	Lapeer	25,400	25,200	99
	MICHIGAN			
	Clare	10,100	9,900	98
	Livingston	40,700	40,400	99
Roscommon	9,000	8,900	99	
Sanilac	14,800	14,600	99	
Station Totals		534,400	529,100	99
Net Weekly Circulation (1993)				285,300
Average Daily Circulation (1993)				127,800

Michigan—Grand Rapids-Kalamazoo

WOOD-TV Ch. 8

Network Service: NBC.

Licensee: LCH Communications Inc., 4 Richmond Square, Providence, RI 02906.

Studio: 120 College Ave. SE, Grand Rapids, MI 49503.

Telephone: 616-456-8888. **Fax:** 616-456-9169.

Technical Facilities: Channel No. 8 (180-186 MHz). Authorized power: 316-kw visual. Antenna: Circularly polarized, 970-ft. above av. terrain, 1015-ft. above ground, 1835-ft. above sea level.

Latitude 42° 41' 13"
Longitude 85° 30' 35"

Transmitter: 2.5-mi. SW of Middleville, MI.

Multichannel TV Sound: Stereo only.

Satellite Earth Stations: Harris, 6-meter Ku-band; Harris, 6-meter C-band; Harris, 3-meter Ku-band; Harris receivers.

News Services: AP, CNN, NBC, Michigan News Exchange, UPI.

Ownership: LIN Television Corp. (Group Owner).

Began Operation: August 15, 1949. Sale to present owner by Time Inc. approved by FCC Feb. 10, 1983 (Television Digest, Vol. 22:46). Sale to Time-Life by H. M. Bitner interests approved by FCC April 17, 1957 (Vol. 12:50, 51; 13:16). Bitner group's purchase of station, then called WLAV-TV, from Leonard A. Versluis approved by FCC in Sept. 1951 (Vol. 7:19, 38).

Represented (sales): Blair Television.

Represented (legal): Covington & Burling.

Represented (engineering): Jansky & Bailey.

Personnel:

Steve J. Caminis, President & General Manager.
Robert Weinstein, General Sales Manager.
Annie Van Leur, Research Director.
Mark diBuono, Local Sales Manager.
Diane Munk, National Sales Manager.
Tom Richards, Program Manager.
Molly Kelly, Promotion Manager.
Rick Gevers, News Director.
Mike Laemers, Director of Engineering.
Bill Dantuma, Business Manager.

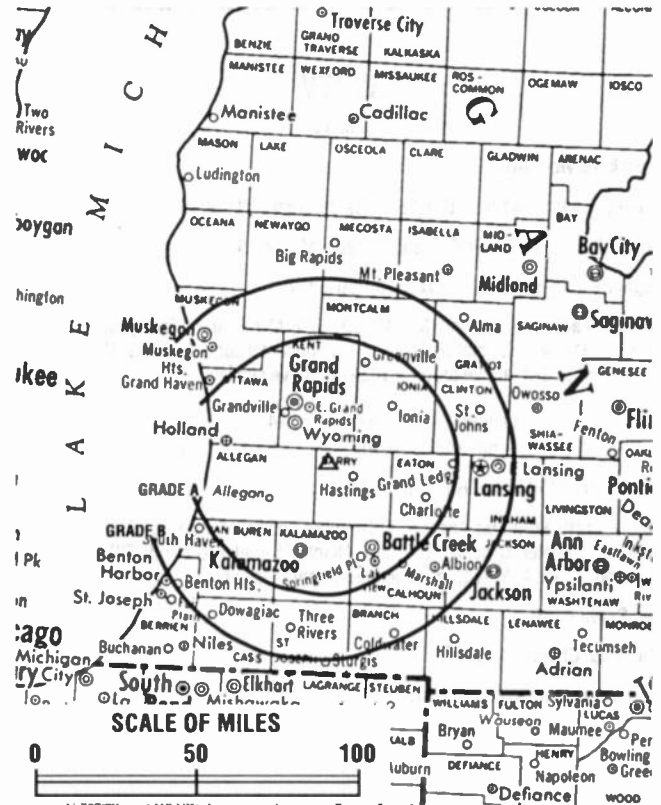
Highest 30 Sec. Rate: \$2500.

NETWORK BASE HOURLY RATE: \$2400.

City of License: Grand Rapids. **ADI:** Grand Rapids-Kalamazoo-Battle Creek. **Rank:** 37.

Total Households: ©MSI Consumer Market Data as of 1/1/93. TV Homes, TV% and Circulation ©1993 Arbitron. County coverage based on Arbitron study.

Net Weekly Circulation	State County	Total Households	TV Households	%
50% & Over	MICHIGAN			
	Allegan	32,900	32,600	99
	Barry	18,300	18,100	99
	Branch	15,200	15,000	99
	Calhoun	52,500	52,000	99
	Ionia	19,000	18,800	99
	Kalamazoo	85,000	84,100	99



WOOD-TV BPCT-890822KG Granted 9/29/89 © American Map Corp., No. 14244

Net Weekly Circulation	State County	Total Households	TV Households	%
50% & Over	MICHIGAN			
	Kent	187,600	185,200	99
	Montcalm	19,300	19,100	99
	Muskegon	58,900	58,300	99
	Newaygo	14,400	14,200	99
	Ottawa	65,900	65,100	99
	St Joseph	22,100	21,900	99
Van Buren	26,100	25,800	99	
Between 25-49%	MICHIGAN			
	Cass	18,600	18,400	99
	Clinton	20,800	20,600	99
	Eaton	35,000	34,700	99
Between 5-24%	INDIANA			
	Lagrange	9,600	9,200	96
	MICHIGAN			
	Berrien	61,500	60,600	99
	Gratiot	13,800	13,600	99
	Hillsdale	16,000	15,700	98
	Ingham	103,500	102,300	99
Jackson	54,800	54,300	99	
Oceana	8,300	8,100	98	
Station Totals		971,600	960,000	99
Net Weekly Circulation (1993)				577,100
Average Daily Circulation (1993)				320,300

Michigan—Battle Creek-Grand Rapids-Kalamazoo

WOTV
Ch. 41

Network Service: ABC.

Licensee: Channel 41 Inc., Box 1616, Battle Creek, MI 49016.

Studio: 5200 W. Dickman Rd., Battle Creek, MI 49016.

Telephone: 616-968-9341. Fax: 616-966-6837.

Technical Facilities: Channel No. 41 (632-638 MHz). Authorized power: 2000-kw max. & 891-kw horizontal visual, 89.1-kw horizontal aural. Antenna: 1080-ft. above av. terrain, 963-ft. above ground, 1952-ft. above sea level.

Latitude 42° 34' 15"
Longitude 85° 28' 11"

Transmitter: 5800 Norris Rd., Delton, MI.

Satellite Earth Stations: Andrew, 7.3-meter C-band; Microdyne, 7-meter C-band; Andrew, 5-meter C-band; Scientific-Atlanta, 5-meter C-band; RCA, 4.5-meter Ku-band; Avantek, M/A-Corn, Scientific-Atlanta receivers.

News Service: AP.

Ownership: Channel 41 Inc.

Began Operation: July 24, 1971.

Represented (sales): Blair Television.

Represented (legal): Covington & Burling.

Personnel:

Jerry P. Colvin, President & General Manager.
Louane Umbarger, Business Manager.
John Postmus, Traffic Manager.

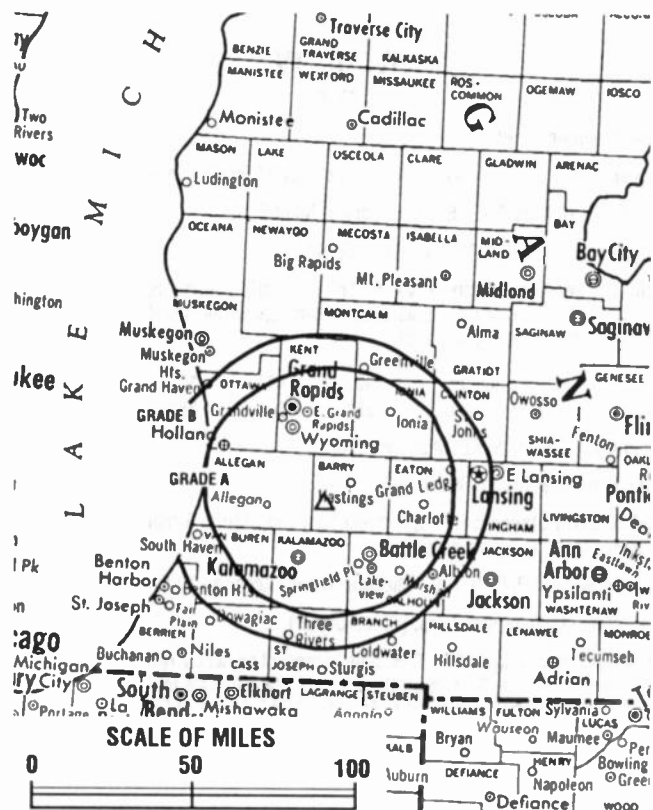
Highest 30 Sec. Rate: \$500.

NETWORK BASE HOURLY RATE: \$395.

City of License: Battle Creek. ADI: Grand Rapids-Kalamazoo-Battle Creek. Rank: 37.

Total Households: ©MSI Consumer Market Data as of 1/1/93. TV Homes, TV% and Circulation ©1993 Arbitron. County coverage based on Arbitron study.

Net Weekly Circulation	State County	Total Households	TV Households	%
50% & Over	MICHIGAN			
	Allegan	32,900	32,600	99
	Barry	18,300	18,100	99
	Branch	15,200	15,000	99
	Calhoun	52,500	52,000	99
	Van Buren	26,100	25,800	99
Between 25-49%	MICHIGAN			
	Eaton	35,000	34,700	99



WOTV BPCT-5215 Granted 11/30/78 © American Map Corp., No. 14244

Net Weekly Circulation	State County	Total Households	TV Households	%
Between 25-49%	Ionia	19,000	18,800	99
	Kalamazoo	85,000	84,100	99
	Kent	187,600	185,200	99
	St. Joseph	22,100	21,900	99
Between 5-24%	MICHIGAN			
	Berrien	61,500	60,600	99
	Cass	18,600	18,400	99
	Clinton	20,800	20,600	99
	Gratiot	13,800	13,600	99
	Hillsdale	16,000	15,700	98
	Montcalm	19,300	19,100	99
Station Totals		768,500	759,600	99
Net Weekly Circulation (1993)				249,500
Average Daily Circulation (1993)				92,400

Michigan—Grand Rapids-Kalamazoo-Battle Creek

WWMT

Ch. 3

(Also serves Muskegon)

Network Service: CBS.

Licensee: Busse Bcstg. Corp., 590 W. Maple St., Kalamazoo, MI 49008.

Studio: 590 W. Maple St., Kalamazoo, MI 49008.

Telephone: 616-388-3333. Fax: 616-388-8322.

Technical Facilities: Channel No. 3 (60-66 MHz). Authorized power: 100-kw visual, 20-kw aural. Antenna: 1000-ft. above av. terrain, 1130-ft. above ground, 1900-ft. above sea level.

Latitude 42° 37' 56"
Longitude 85° 32' 16"

Transmitter: 0.25-mi. E of Bradley Rd. & Patterson Rd., Yankee Springs area, MI.

Satellite Earth Stations: In operation; Microdyne, Scientific-Atlanta receivers.

News Services: AP, CBS.

Ownership: Busse Broadcasting Corp. (Group Owner).

Began Operation: June 1, 1950. FCC approved sale to Gillett Bcstg. by Fetzer TV Corp. Oct. 29, 1985. Sale to present owners approved July 31, 1987.

Represented (sales): TeleRep Inc.

Represented (legal): Pepper & Corazzini.

Personnel:

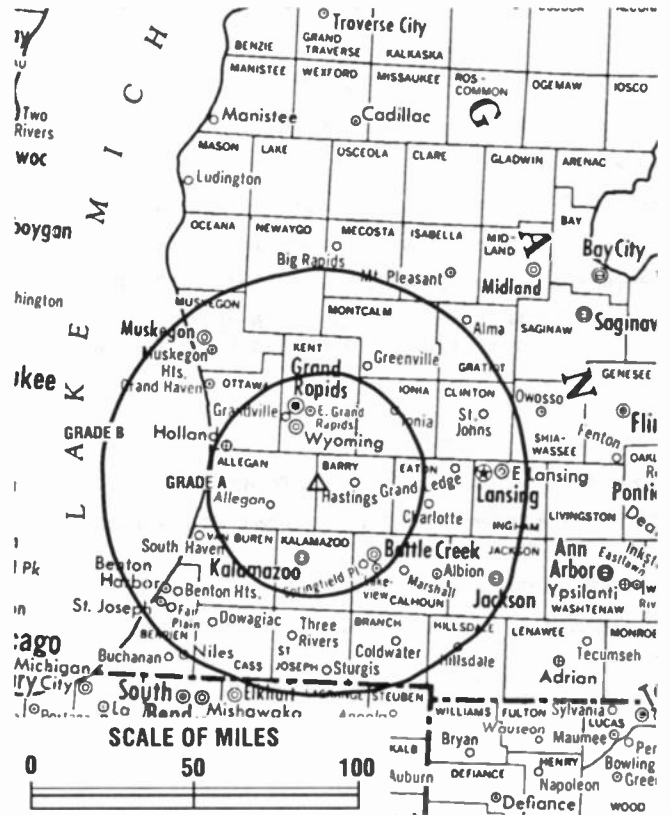
- Lawrence Busse, President & General Manager.
- Gil Buettner, Station Manager.
- Christopher Cornelius, General Sales Manager.
- Al Lancaster, National Sales Manager.
- Michael Rindo, News Director.
- Jeannene Jacques, Business Manager.
- Jeff Watts, Production Manager.
- David Comisar, Program Manager.
- James Steffey, Chief Engineer.
- Phil Parsons, Promotion Manager.
- Rob Gray, Studio Operations Manager.

Rates: On request.

City of License: Kalamazoo. ADI: Grand Rapids-Kalamazoo-Battle Creek. Rank: 37.

Total Households: ©MSI Consumer Market Data as of 1/1/93. TV Homes, TV% and Circulation ©1993 Arbitron. County coverage based on Arbitron study.

Net Weekly Circulation	State County	Total Households	TV Households	%
50% & Over	MICHIGAN			
	Allegan	32,900	32,600	99
	Barry	18,300	18,100	99
	Branch	15,200	15,000	99
	Calhoun	52,500	52,000	99
	Ionia	19,000	18,800	99
	Kalamazoo	85,000	84,100	99
	Kent	187,600	185,200	99
	Montcalm	19,300	19,100	99



WWMT BPCT-2745 Granted 6/29/60 © American Map Corp., No. 14244

Net Weekly Circulation	State County	Total Households	TV Households	%
50% & Over	Muskegon	58,900	58,300	99
	Newaygo	14,400	14,200	99
	Ottawa	65,900	65,100	99
	St Joseph	22,100	21,900	99
	Van Buren	26,100	25,800	99
Between 25-49%	MICHIGAN			
	Cass	18,600	18,400	99
	Eaton	35,000	34,700	99
	Hillsdale	16,000	15,700	98
Between 5-24%	INDIANA			
	Lagrange	9,600	9,200	96
	Steuben	10,700	10,600	99
	MICHIGAN			
Berrien	61,500	60,600	99	
Clintong	20,800	20,600	99	
Ingham	103,500	102,300	99	
Jackson	54,800	54,300	99	
Oceana	8,300	8,100	98	
Station Totals		968,500	957,000	99
Net Weekly Circulation (1993)				582,600
Average Daily Circulation (1993)				323,200

There is no more visible place for your advertising message than the pages of the Television & Cable Factbook

Michigan—Grand Rapids

WXMI
Ch. 17

Network Service: Fox.

Licensee: TV 17 Unlimited Inc., 3117 Plaza Dr. NE, Grand Rapids, MI 49505.

Studio: 3117 Plaza Dr. NE, Grand Rapids, MI 49505.

Telephone: 616-364-8722. TWX: 810-273-6084. Fax: 616-364-8506.

Technical Facilities: Channel No. 17 (488-494 MHz). Authorized power: 1290-kw max. visual. Antenna: 1096-ft. above av. terrain, 1043-ft. above ground, 1883-ft. above sea level.

Latitude 42° 41' 15"
Longitude 85° 31' 57"

Transmitter: Davis Rd., 1-mi. W of Cherry Valley Rd.

Satellite Earth Stations: Harris, 6.1-meter C-band; Harris, 4-meter Ku & C-band; Harris receivers.

SNG Mobile Dish: 2.2-meter Ku-band.

Ownership: Dudley Communications Corp. (Group Owner).

Began Operation: March 18, 1982. Sale to present owner by Harold O. Shively, et al., approved by FCC November 17, 1988 (Television Digest, Vol. 29:19).

Represented (sales): Petry Television Inc.

Represented (legal): Arter & Hadden.

Personnel:

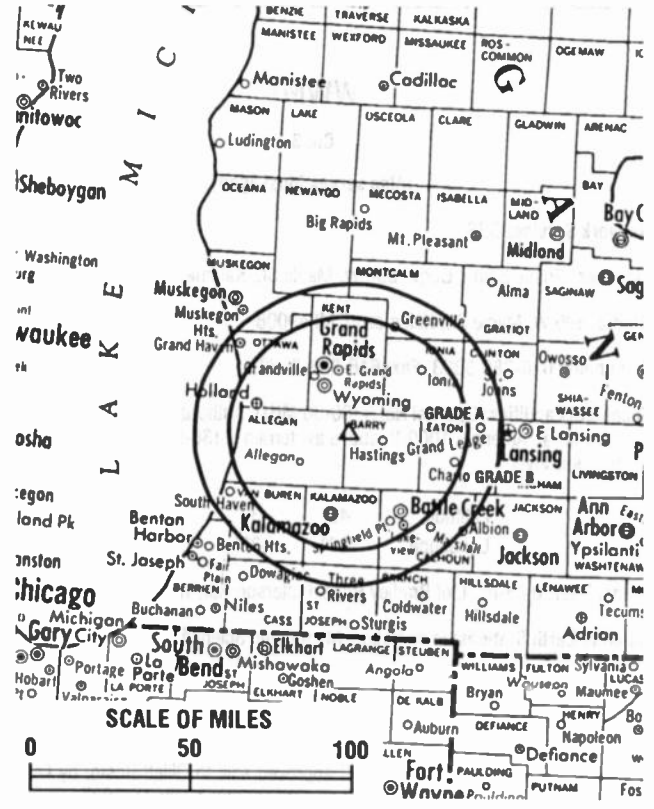
- Patrick J. Mullen, Vice President & General Manager.
- Ed Fernandez, Local Sales Manager.
- Julianne Galle, National Sales Manager.
- Dale Scholten, Director of Engineering.
- Pennie Pessell, Promotion Manager.
- Pam Swenk, Director of Broadcast Services.
- Bonnie Hunter, Director of Administrative Services.

Highest 30 Sec. Rate: \$3000.

City of License: Grand Rapids. ADI: Grand Rapids-Kalamazoo-Battle Creek. Rank: 37.

Total Households: ©MSI Consumer Market Data as of 1/1/93. TV Homes, TV% and Circulation ©1993 Arbitron. County coverage based on Arbitron study.

Net Weekly Circulation	State County	Total Households	TV Households	%
50% & Over	MICHIGAN			
	Allegan	32,900	32,600	99
	Barry	18,300	18,100	99
	Branch	15,200	15,000	99
	Ionia	19,000	18,800	99
	Kalamazoo	85,000	84,100	99
	Kent	187,600	185,200	99
	Montcalm	19,300	19,100	99
	Muskegon	58,900	58,300	99



WXMI BPCT-910718KE Granted 10/10/91 © American Map Corp., No. 14244

Net Weekly Circulation	State County	Total Households	TV Households	%
50% & Over	Newaygo	14,400	14,200	99
	Ottawa	65,900	65,100	99
	St Joseph	22,100	21,900	99
	Van Buren	26,100	25,800	99
Between 25-49%	MICHIGAN			
	Calhoun	52,500	52,000	99
Between 5-24%	MICHIGAN			
	Berrien	61,500	60,600	99
	Cass	18,600	18,400	99
	Clinton	20,800	20,600	99
	Eaton	35,000	34,700	99
	Gratiot	13,800	13,600	99
	Hillsdale	16,000	15,700	98
	Isabella	17,900	17,600	98
Mecosta	12,500	12,300	98	
Oceana	8,300	8,100	98	
Station Totals		821,600	811,800	99
Net Weekly Circulation (1993)			412,600	
Average Daily Circulation (1993)			181,300	

Michigan—Grand Rapids

WZZM-TV
Ch. 13

Network Service: ABC.

Licensee: NTG Inc., 405 Lexington Ave., 54th Floor, New York, NY 10174.

Studio: 645 3 Mile Rd. NW, Walker, MI 49504.

Mailing Address: Box Z, Grand Rapids, MI 49501.

Telephone: 616-785-1313. **Fax:** 616-784-2408.

Technical Facilities: Channel No. 13 (210-216 MHz). Authorized power: 316-kw max. & 295-kw horizontal visual, 63-kw max. & 59-kw horizontal aural. Antenna: 1000-ft. above av. terrain, 991-ft. above ground, 1783-ft. above sea level.

Latitude 43° 18' 34"
Longitude 85° 54' 44"

Transmitter: 6-mi. SW of Grant, MI.

Satellite Earth Stations: Andrew, 7.3-meter C-band; Harris, 6.1-meter C-band; RCA, 4.5-meter Ku-band; Avantek, Harris, M/A-Com receivers.

News Services: ABC, AP, UPI.

Ownership: Northstar Television Group Inc. (Group Owner).

Began Operation: November 1, 1962 on interim basis with all four applicants operating on a cooperative basis. Began operation as West Michigan Telecasters Inc. on Jan. 25, 1965. Transfer of control to Synercom Communications Corp. approved by FCC Sept. 17, 1969. Split-off to Lewis V. Chamberlin, et al., Dec. 31, 1973. Sale to Wometco Enterprises Inc. approved by FCC Dec. 8, 1977 (Television Digest, Vol. 16:36; 17:50). Sale to KKR approved April 11, 1984 (Vol. 23:39, 52; 24:14, 16). Sale to Price Communications approved Dec. 19, 1985. Sale to present owner approved Sept. 11, 1989.

Represented (sales): Katz American Television.

Represented (legal): Haley, Bader & Potts.

Represented (engineering): A. D. Ring, P.C.

Personnel:

- Richard F. Appleton, President.
- Edward (Buss) Kunst, General Sales Manager.
- Tim Siegel, National Sales Manager.
- Ken Kolbe, News Director.
- Karen Horstmanshof, Controller.
- Chuck Mikowski, Chief Engineer.
- Cameron Rautman, Promotion Manager.
- Roberta Tepper, Creative Service Director.

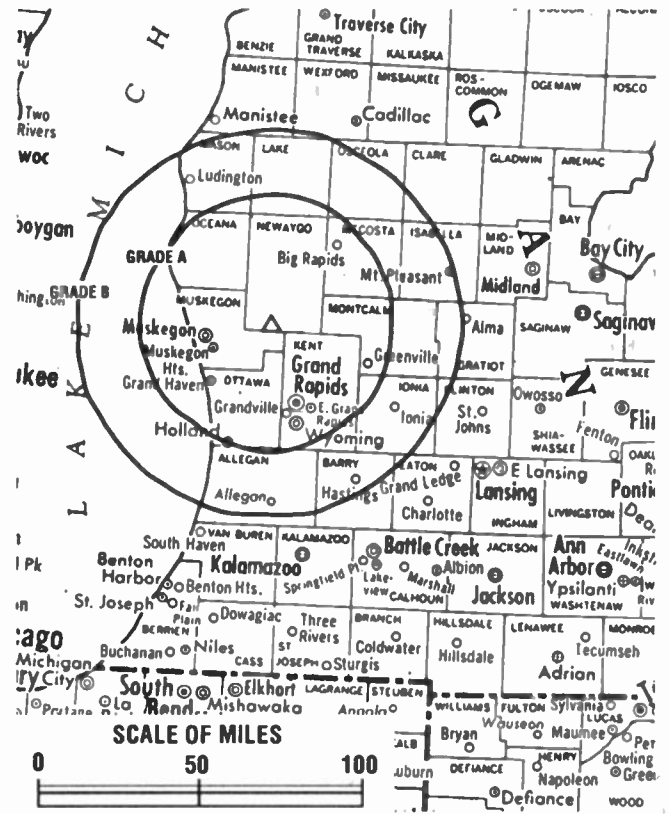
Rates: On request.

NETWORK BASE HOURLY RATE: \$1200.

City of License: Grand Rapids. **ADI:** Grand Rapids-Kalamazoo-Battle Creek. **Rank:** 37.

Total Households: ©MSI Consumer Market Data as of 1/1/93. TV Homes, TV% and Circulation ©1993 Arbitron. County coverage based on Arbitron study.

Net Weekly Circulation	State County	Total Households	TV Households	%
50% & Over	MICHIGAN			
	Allegan	32,900	32,600	99
	Kent	187,600	185,200	99



WZZM-TV BPCT-I-4 Granted 7/25/62

© American Map Corp., No. 14244

Net Weekly Circulation	State County	Total Households	TV Households	%
50% & Over	Lake	3,700	3,600	97
	Mason	10,000	9,700	97
	Mecosta	12,500	12,300	98
	Montcalm	19,300	19,100	99
	Muskegon	58,900	58,300	99
	Newaygo	14,400	14,200	99
	Oceana	8,300	8,100	98
Ottawa	65,900	65,100	99	
MICHIGAN				
Between 25-49%	Ionia	19,000	18,800	99
	Kalamazoo	85,000	84,100	99
	Manistee	8,600	8,500	99
	Osceola	7,600	7,500	99
	Van Buren	26,100	25,800	99
MICHIGAN				
Between 5-24%	Barry	18,300	18,100	99
	Clare	10,100	9,900	98
	Isabella	17,900	17,600	98
	Missaukee	4,600	4,500	98
	Wexford	10,200	10,100	99
Station Totals		620,900	613,100	99
Net Weekly Circulation (1993)			424,800	
Average Daily Circulation (1993)			257,400	

Michigan—Kalamazoo

WLLA
Ch. 64

Network Service: None, independent.

Licensee: Christian Faith Broadcast Inc., 3809 Maple Ave., Box 247, Castalia, OH 44824.

Studio: 7048 Kilgore Rd., Kalamazoo, MI 49001.

Telephone: 616-345-6421. Fax: 616-345-5665.

Technical Facilities: Channel No. 64 (770-776 MHz). Authorized power: 2500-kw max. visual, 145-kw max. aural. Antenna: 1000-ft. above av. terrain, 903-ft. above ground, 1847-ft. above sea level.

Latitude	42°	34'	15"
Longitude	85°	28'	11"

Requests modification of CP for change to 1010-ft. above av. terrain, 951-ft. above ground, 1906-ft. above sea level, lat. 42° 33' 18", long. 85° 21' 16", transmitter to 600-ft. E of State Rte. 43 & 1200-ft. S of Ashby Rd. in Cloverdale. BMPCT-921013KE.

Transmitter: 5800 Norris Rd., Delton, MI.

Ownership: Christian Faith Broadcast Inc. (Group Owner).

Began Operation: June 30, 1987.

Represented (legal): May & Dunne, Chartered.

Represented (engineering): Smith Electronics.

Personnel:

- Richard Hawkins, General Manager.
- Daniel Behrmann, Program Director.
- Rusty Yost, Chief Engineer.

Highest 30 Sec. Rate: \$32.



WLLA BPCT-890404KF Granted 11/30/89 © American Map Corp., No. 14244

Arbitron Data: Not available.

City of License: Kalamazoo. ADI: Grand Rapids-Kalamazoo-Battle Creek. Rank: 37.

Michigan—Lansing-Onondaga

WILX-TV

Ch. 10

(Also serves Battle Creek & Jackson, MI)

Network Service: NBC.

Licensee: Brissette TV of Lansing Inc., Box 30380, Lansing, MI 48909.

Studio: 500 American Rd., Lansing, MI 48911.

Mailing Address: Box 30380, Lansing, MI 48909.

Telephones: 517-393-0110 (Lansing); 517-783-2621 (Jackson).

Fax: 517-787-9744.

Technical Facilities: Channel No. 10 (192-198 MHz). Authorized power: 309-kw visual, 61.7-kw aural. Antenna: 980-ft. above av. terrain, 993-ft. above ground, 1957-ft. above sea level.

Latitude 42° 26' 33"
Longitude 84° 34' 21"

Transmitter: Rossman Rd., Onondaga.

Multichannel TV Sound: Stereo only.

Satellite Earth Stations: ChannelMaster, 3.3-meter C-band; Comtech, 5-meter C-band; Vertex, 4.6-meter Ku-band; Harris, 4.6-meter Ku-band; Harris, 6-meter Ku-band; Harris, ChannelMaster, Pinzone, M/A-Com receivers.

News Services: AP, NBC.

Ownership: Brissette Broadcasting Corp. (Group Owner).

Began Operation: March 15, 1959. Sale to present owner approved Dec. 24, 1991. Sale to Adams Communications by Figgie International Inc. approved by FCC April 8, 1983. Sale to Figgie by Edward E. Wilson & Lansing Bcstg. Co. approved by FCC Sept. 6, 1978 (Television Digest, Vol. 18:23).

Represented (sales): Blair Television.

Personnel:

Grant A. Santimore, President & General Manager.
Pamela J. Manor, Vice President, Business Affairs.
William Hineman, Vice President, Operations.
Tim Staudt, Vice President, News & Sports.
David Weems, General Sales Manager.

Highest 30 Sec. Rate: \$2000.

NETWORK BASE HOURLY RATE: \$1050.

City of License: Onondaga. ADI: Lansing. Rank: 105

Total Households: ©MSI Consumer Market Data as of 1/1/93. TV Homes, TV% and Circulation ©1993 Arbitron. County coverage based on Arbitron study.

Net Weekly Circulation	State County	Total Households	TV Households	%
50% & Over	MICHIGAN			
	Branch	15,200	15,000	99
	Clinton	20,800	20,600	99
	Eaton	35,000	34,700	99
	Hillsdale	16,000	15,700	98



WILX-TV BPC1-5139 Granted 5/31/78 © American Map Corp., No. 14244

Net Weekly Circulation	State County	Total Households	TV Households	%
50% & Over	Ingham	103,500	102,300	99
	Jackson	54,800	54,300	99
Between 25-49%	MICHIGAN			
	Calhoun	52,500	52,000	99
	Ionia	19,000	18,800	99
	Livingston	40,700	40,400	99
	Shiawassee	25,200	24,900	99
Between 5-24%	INDIANA			
	Steuben	10,700	10,600	99
	MICHIGAN			
	Barry	18,300	18,100	99
	Gratiot	13,800	13,600	99
	Kalamazoo	85,000	84,100	99
	Lenawee	32,200	31,800	99
	Montcalm	19,300	19,100	99
	St Joseph	22,100	21,900	99
	Washtenaw	106,900	105,000	98
OHIO				
Fulton	13,900	13,700	99	
Station Totals		704,900	696,600	99
Net Weekly Circulation (1993)			285,200	
Average Daily Circulation (1993)			146,800	

Michigan—Lansing

WLAJ

Ch. 53

Network Service: ABC.

Licensee: Lansing 53 Inc., Box 27307, Lansing, MI 48909-7307.

Studio: 5815 S. Pennsylvania Ave., Lansing, MI 48911.

Telephone: 517-394-5300. **Fax:** 517-887-0077.

Technical Facilities: Channel No. 53 (704-710 MHz). Authorized power: 1660-kw max. visual. Antenna: Circularly polarized, 981-ft. above av. terrain, 1009-ft. above ground, 1929-ft. above sea level.

Latitude 42° 25' 11"

Longitude 84° 31' 26"

Holds CP for change to 3320-kw max. visual. BPCT-911108KH.

Transmitter: 4543 Baseline Rd., Rives Junction, MI.

Multichannel TV Sound: Stereo and separate audio program.

Satellite Earth Stations: Andrew, 7.3-meter Ku & C-band; Andrew, 7.3-meter C-band; Andrew, 4.5-meter C-band; DH Satellite, 3.8-meter; Andrew, Standard Communications receivers.

Ownership: Lansing 53 Inc.

Began Operation: October 13, 1990.

Represented (sales): Katz Continental Television.

Represented (legal): Akin, Gump, Strauss, Hauer & Feld, L.L.P.

Represented (engineering): Jules Cohen & Associates, P.C.

Personnel:

- Thomas B. Jones, General Manager.
- Jon Harpst, General Sales Manager.
- Sheldon Lewis, Program Director.
- John Jones, Operations Manager.
- Ruth Glover, Business Manager.
- Larry A. Estlack, Chief Engineer.

Highest 30 Sec. Rate: \$2000.

City of License: Lansing. **ADI:** Lansing. **Rank:** 105.

Total Households: ©MSI Consumer Market Data as of 1/1/93. TV Homes, TV% and Circulation ©1993 Arbitron. County coverage based on Arbitron study.



WLAJ BPCT-911108KH Granted 4/8/92 © American Map Corp., No. 14244

Net Weekly Circulation	State County	Total Households	TV Households	%
50% & Over	MICHIGAN			
	Eaton	35,000	34,700	99
	Ingham	103,500	102,300	99
	Jackson	54,800	54,300	99
Between 25-49%	MICHIGAN			
	Clinton	20,800	20,600	99
Between 5-24%	MICHIGAN			
	Hillsdale	16,000	15,700	98
Station Totals		230,100	227,600	99
Net Weekly Circulation (1993)				140,000
Average Daily Circulation (1993)				62,000

Michigan—Lansing

WLNS-TV

Ch. 6

(Also serves Flint & Jackson, MI)

Network Service: CBS.

Licensee: Young Broadcasting of Lansing Inc., 3 East 54th St., New York, NY 10022.

Studio: 2820 E. Saginaw St., Lansing, MI 48912.

Telephone: 517-372-8282. TWX: 810-251-0805.

Technical Facilities: Channel No. 6 (82-88 MHz). Authorized power: 100-kw visual, 20-kw aural. Antenna: 1000-ft. above av. terrain, 1023-ft. above ground, 1923-ft. above sea level.

Latitude 42° 41' 14"
Longitude 84° 22' 35"

Transmitter: Vanatta Rd. near Jolly Rd.

Satellite Earth Stations: Scientific-Atlanta, 7-meter C-band; Scientific-Atlanta, 4.6-meter C-band; Scientific-Atlanta receivers.

News Services: AP, CNN, Sports News Satellite.

Ownership: Young Broadcasting Inc. (Group Owner).

Began Operation: May 1, 1950. Sale to present owner by Backe Communications approved by FCC May 14, 1986 (Television Digest, Vol. 26:15). Sale to Backe approved by FCC April 26, 1984 (Vol. 24:12, 12).

Represented (sales): Adam Young Inc.

Represented (legal): Wiley, Rein & Fielding.

Personnel:

Ronald J. Kwasnick, President.
Ross Woodstock, Vice President & General Manager.
Thomas Grismar, General Sales Manager.
Daniel Batchelor, Local Sales Manager.
Carl Onken, Chief Engineer.
Steven Hillman, Operations Manager.
Paula Richardson, Business Manager.

Highest 30 Sec. Rate: \$900.

NETWORK BASE HOURLY RATE: \$1214.

City of License: Lansing. **ADI:** Lansing. **Rank:** 105.

Total Households: ©MSI Consumer Market Data as of 1/1/93. TV Homes, TV% and Circulation ©1993 Arbitron. County coverage based on Arbitron study.

Net Weekly Circulation	State County	Total Households	TV Households	%
50% & Over	MICHIGAN			
	Clinton	20,800	20,600	99
	Eaton	35,000	34,700	99
	Hillsdale	16,000	15,700	98
	Ingham	103,500	102,300	99
	Jackson	54,800	54,300	99



WLNS-TV BPCT-2041 Granted 11/23/55 © American Map Corp., No. 14244

Net Weekly Circulation	State County	Total Households	TV Households	%
50% & Over	Shiawassee	25,200	24,900	99
Between 25-49%	MICHIGAN			
	Gratiot	13,800	13,600	99
	Ionia	19,000	18,800	99
	Livingston	40,700	40,400	99
	Montcalm	19,300	19,100	99
Between 5-24%	MICHIGAN			
	Barry	18,300	18,100	99
	Branch	15,200	15,000	99
	Calhoun	52,500	52,000	99
	Genesee	160,800	159,500	99
	Isabella	17,900	17,600	98
	Lenawee	32,200	31,800	99
Washtenaw	106,900	105,000	98	
Station Totals		751,900	743,400	99
Net Weekly Circulation (1993)			322,300	
Average Daily Circulation (1993)			169,200	

Michigan—Lansing

WSYM-TV Ch. 47

Network Service: Fox.

Licensee: WTMJ Inc., 600 W. St. Joseph St., Suite 47, Lansing, MI 48933.

Studio: 600 W. St. Joseph St., Suite 47, Lansing, MI 48933.

Telephone: 517-484-7747. **TWX:** 810-251-0807. **Fax:** 517-484-3144.

Technical Facilities: Channel No. 47 (668-674 MHz). Authorized power: 1350-kw max. & 813-kw horizontal visual, 135-kw max. & 81.3-kw horizontal aural. Antenna: 1000-ft. above av. terrain, 1036-ft. above ground, 1956-ft. above sea level.

Latitude 42° 28' 03"
Longitude 84° 39' 06"

Transmitter: 9447 Holmes Hwy., Eaton Rapids.

Satellite Earth Stations: Microdyne, 7-meter C-band; Vertex, 4.6-meter Ku-band; M/A-Com, 3.2-meter C-band; M/A-Com, Microdyne, Drake receivers.

Ownership: WTMJ Inc. (Group Owner).

Began Operation: December 1, 1982. Sale to present owner by F & S Development Group approved by FCC Nov. 9, 1984 (Television Digest, Vol. 24:34, 39).

Represented (sales): Petry Television Inc.

Represented (legal): Crowell & Moring.

Represented (engineering): Carl E. Smith Consulting Engineers.

Personnel:

- Judy Kenney, Vice President & General Manager.
- Jeff Cartwright, Local Sales Manager.
- W. B. Shipley, Operations Manager.
- Thom Lilly, National Sales Manager.
- Bill Shipley, Program Director.
- Kip Bohne, Promotion Director.
- Larry Amburgey, Business Manager.
- Bill Tessman, Chief Engineer.

Highest 30 Sec. Rate: \$750.

City of License: Lansing. **ADI:** Lansing. **Rank:** 105.

Total Households: ©MSI Consumer Market Data as of 1/1/93. TV Homes, TV% and Circulation ©1993 Arbitron. County coverage based on Arbitron study.

Net Weekly Circulation	State County	Total Households	TV Households	%
50% & Over	MICHIGAN			
	Branch	15,200	15,000	99
	Calhoun	52,500	52,000	99
	Clinton	20,800	20,600	99
	Eaton	35,000	34,700	99
	Ingham	103,500	102,300	99
	Jackson	54,800	54,300	99



WSYM-TV BMPCT-821004KF Granted 10/15/82 ©American Map Corp., No. 14244

Net Weekly Circulation	State County	Total Households	TV Households	%
Between 25-49%	MICHIGAN			
	Hillsdale	16,000	15,700	98
	Livingston	40,700	40,400	99
	Shiawassee	25,200	24,900	99
Between 5-24%	INDIANA			
	Steuben	10,700	10,600	99
	MICHIGAN			
	Barry	18,300	18,100	99
	Gratiot	13,800	13,600	99
	Ionia	19,000	18,800	99
	Kalamazoo	85,000	84,100	99
	Lenawee	32,200	31,800	99
	Montcalm	19,300	19,100	99
Station Totals		562,000	556,000	99
Net Weekly Circulation (1993)				217,600
Average Daily Circulation (1993)				87,100

Michigan—Marquette

WLUC-TV

Ch. 6

Network Service: ABC, NBC.

Licensee: Federal Bcstg. Co., 1533 N. Woodward Ave., Suite 240, Bloomfield Hills, MI 48304.

Studio: 177 U.S. Hwy. 41, Negaunee, MI 49866.

Branch Offices: 614 Ludington, Escanaba, MI 49829; 415 S. Stephenson, Iron Mountain, MI 49801.

Telephones: 906-475-4161; 906-475-4141.

Fax: 906 475-4824; 906-475-5070.

Technical Facilities: Channel No. 6 (82-88 MHz). Authorized power: 100-kw visual, 20-kw aural. Antenna: 978-ft. above av. terrain, 1018-ft. above ground, 2495-ft. above sea level.

Latitude 46° 20' 11"
Longitude 87° 50' 55"

Transmitter: 3-mi. W of Rte. 581, 14-mi. SW of Ishpeming.

Satellite Earth Stations: Scientific-Atlanta, 7-meter C-band; Scientific-Atlanta, 5-meter C-band; Scientific-Atlanta, 4.6-meter C-band; Scientific-Atlanta, 4.6-meter Ku-band; Scientific-Atlanta receivers.

News Service: AP.

Ownership: Federal Broadcasting Co. (Group Owner).

Began Operation: March 23, 1956. Sale to present owner approved by FCC July 17, 1987 (Television Digest, Vol. 27:20). Sale to Gillett Group by Post Corp. approved by FCC June 19, 1984. Sale to Post Corp. with WLUC-TV, Green Bay, WI by M & M Bcstg. Co. approved Jan. 6, 1965 by FCC (Vol. 4:41; 5:2). Sale of 52% control to M & M Bcstg. by original licensee Lake Superior Bcstg. approved July 8, 1959 (Vol. 15:24, 28). In 1960 Lake Superior sold remaining 48% to M & M Bcstg. for \$40,000.

Represented (sales): Katz Continental Television.

Represented (legal): Hogan & Hartson.

Personnel:

Brad Van Sluyters, Vice President & General Manager.

Dan Diloreto, National Sales Manager.

Judy Richer, Business Manager.

Kim Parker, Marketing Director.

Karen Rhodes, Production Manager.

Chris Brooks, Local Sales Manager.

Steve Asplund, News Director.

John Truitt, Chief Engineer.

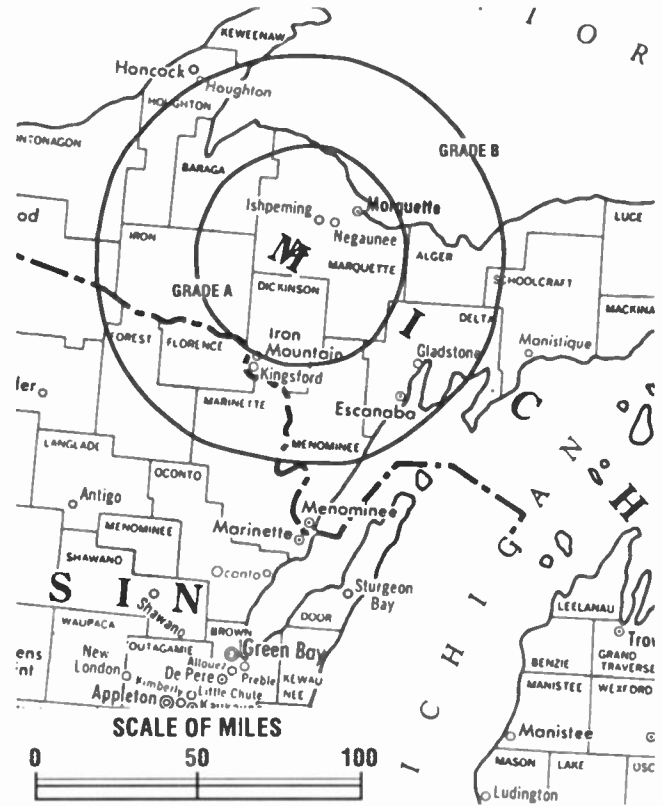
Ed Kearney, Operations Manager.

Rates: On request.

City of License: Marquette. ADI: Marquette. Rank: 175.

Total Households: ©MSI Consumer Market Data as of 1/1/93. TV Homes, TV% and Circulation ©1993 Arbitron. County coverage based on Arbitron study.

Net Weekly Circulation	State County	Total Households	TV Households	%
50% & Over	MICHIGAN			
	Alger	3,300	3,200	97
	Baraga	3,100	3,000	97



WLUC-TV BPCT-4454 Granted 9/24/71

© American Map Corp., No. 14244

Net Weekly Circulation	State County	Total Households	TV Households	%
50% & Over	Delta	14,500	14,200	98
	Dickinson	10,800	10,700	99
	Gogebic	7,300	7,200	99
	Houghton	13,200	12,800	97
	Iron	5,600	5,500	98
	Keweenaw	800	800	100
	Marquette	25,600	25,300	99
	Ontonagon	3,600	3,500	97
	Schoolcraft	3,300	3,200	97
	WISCONSIN			
	Florence	1,800	1,800	100
Between 25-49%	MICHIGAN			
	Luce	2,100	2,000	95
	Menominee	9,800	9,700	99
	WISCONSIN			
	Marinette	15,900	15,800	99
Between 5-24%	WISCONSIN			
	Forest	3,300	3,200	97
	Vilas	7,500	7,300	97
Station Totals		131,500	129,200	98
Net Weekly Circulation (1993)				88,200
Average Daily Circulation (1993)				58,100

Michigan—Muskegon

WTLJ

Ch. 54

Network Service: None, independent.

Licensee: Tri-State Christian TV Inc., Box 1010, Marion, IL 62959.

Studio: 10290 48th Ave., Allendale, MI 49401.

Mailing Address: Box 1010, Marion, IL 62959.

Telephone: 616-895-4154. Fax: 616-802-4401.

Technical Facilities: Channel No. 54 (710-716 MHz). Authorized power: 4395-kw max. visual, 440-kw max. aural. Antenna: 966-ft. above av. terrain, 962-ft. above ground, 1642-ft. above sea level.

Latitude 42° 57' 25"
Longitude 85° 54' 07"

Transmitter: 3-mi. ESE at SE corner of 48th & Pierce Sts., Allendale.

Satellite Earth Station: Comtech, 5-meter C-band; Harris receivers.

Ownership: Tri-State Christian TV Inc. (Group Owner).

Began Operation: November 3, 1986.

Represented (sales): Network Media Sales.

Represented (legal): May & Dunne, Chartered.

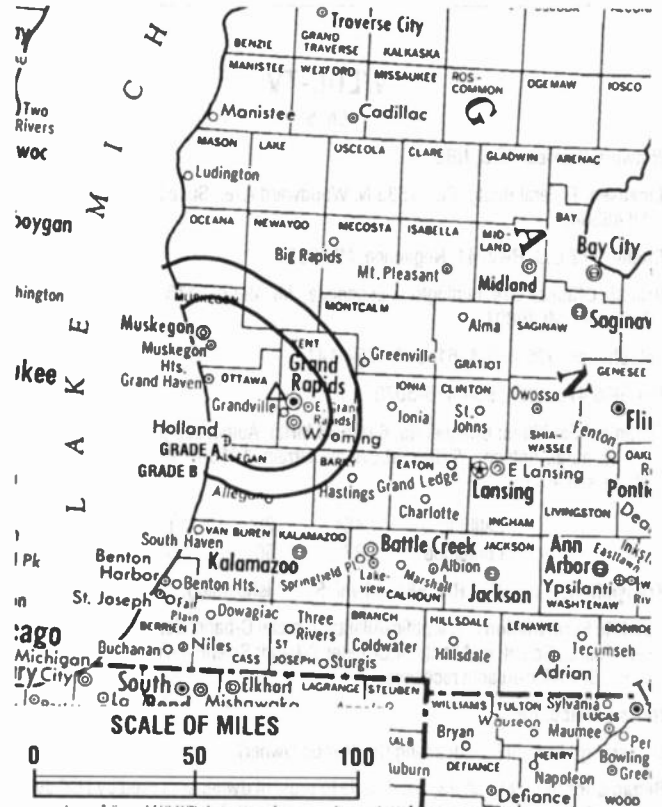
Personnel:

- Garth Coonce, President.
- Herb Smith, Station Manager.
- Frank Ayre, Engineer.
- Kathy Lossman, Production Manager.
- Tina Coonce, Programming.

Rates: On request.

City of License: Muskegon. ADI: Grand Rapids-Kalamazoo-Battle Creek. Rank: 37.

Total Households: ©MSI Consumer Market Data as of 1/1/93. TV Homes, TV% and Circulation ©1993 Arbitron. County coverage based on Arbitron study.



WTLJ BMPCT-860214KE Granted 4/28/86 © American Map Corp., No. 14244

Net Weekly Circulation	State County	Total Households	TV Households	%
MICHIGAN				
Between 5-24%	Newaygo	14,400	14,200	99
Station Totals		14,400	14,200	99
Net Weekly Circulation (1993)			9,600	
Average Daily Circulation (1993)			2,700	

Michigan—Saginaw

WAQP

Ch. 49

Network Service: None, independent.

Licensee: Tri-State Christian TV Inc., Box 1010, Marion, IL 62959.

Studio: 707 Federal Ave., Saginaw, MI 48607.

Mailing Address: Box 1010, Marion, IL 62959.

Telephone: 517-754-1038. Fax: 517-754-8668.

Technical Facilities: Channel No. 49 (680-686 MHz). Authorized power: 1000-kw max. & 833.68-kw horizontal visual, 100-kw max. & 83.37-kw horizontal aural. Antenna: 940-ft. above av. terrain, 964-ft. above ground, 1574-ft. above sea level.

Latitude 43° 13' 18"
Longitude 84° 03' 14"

Transmitter: 7114 W. Gary Rd., Chesaning.

Satellite Earth Stations: Scientific-Atlanta, 4.5-meter Ku-band; Scientific-Atlanta, 4.6-meter C-band; Winegard, 3-meter C-band; SatCom, Scientific-Atlanta, Drake receivers.

Ownership: Tri-State Christian TV Inc. (Group Owner).

Began Operation: March 26, 1985.

Represented (sales): Network Media Services.

Represented (legal): May & Dunne, Chartered.

Personnel:

- Garth Coonce, President.
- Michael Socier, Station Manager.
- Ronald L. Booth, Engineer.
- Tina Coonce, Programming.
- Scott Hales, Production Manager.

Rates: On request.

City of License: Saginaw. ADI: Flint-Saginaw-Bay City. Rank: 60.

Total Households: ©MSI Consumer Market Data as of 1/1/93. TV Homes, TV% and Circulation ©1993 Arbitron. County coverage based on Arbitron study.



WAQP BMPCT-830322KE Granted 10/7/83 © American Map Corp., No. 14244

Net Weekly Circulation	State County	Total Households	TV Households	%
MICHIGAN				
Between 5-24%	Genesee	160,800	159,500	99
	Saginaw	78,000	77,300	99
	Shiawassee	25,200	24,900	99
Station Totals		264,000	261,700	99
Net Weekly Circulation (1993)			21,300	
Average Daily Circulation (1993)			9,100	

Michigan—Saginaw-Flint-Bay City-Midland

WEYI-TV

Ch. 25

Network Service: CBS.

Licensee: WEYI Associates, 2225 W. Willard Rd., Clio, MI 48420.

Studio: 2225 W. Willard Rd., Clio, MI 48420.

Telephone: 313-687-1000. Fax: 313-687-4925.

Technical Facilities: Channel No. 25 (536-542 MHz). Authorized power: 2035-kw max. & 675-kw horizontal visual, 204-kw max. & 68-kw horizontal aural. Antenna: 1320-ft. above av. terrain, 1359-ft. above ground, 2049-ft. above sea level.

Latitude 43° 13' 01"
Longitude 83° 43' 17"

Transmitter: 2225 W. Willard Rd., Clio, MI.

Satellite Earth Stations: Harris, 9-meter C-band; Scientific-Atlanta, 7-meter C-band; Scientific-Atlanta, 4.5-meter C-band; Vertex, 3.1-meter Ku-band; Harris receivers.

News Service: AP.

Ownership: Television Station Partners L.P. (Group Owner).

Began Operation: April 5, 1953 on Ch. 57. Sept. 14, 1965 it shifted to Ch. 25. Sale of 33.333% by estate of Alvin Bentley to William J. Edwards & Howard H. Wolfe increasing their holdings to 50% each approved by FCC March 6, 1970. Sale to Rust Craft approved Feb. 16, 1972 (Television Digest, Vol. 11:43; 12:8). For subsequent sales, see Sales & Transfers of TV Stations.

Represented (sales): Petry Television Inc.

Represented (legal): Wiley, Rein & Fielding.

Personnel:

- I. Martin Pompadur, President.
- Eric Land, Vice President & General Manager.
- Harry Remboldt Jr., General Sales Manager.
- Jon Bengtson, Program Manager.
- Terry Stanton, News Director.
- Donald Weatherup, Promotion Director.

Rates: On request.

City of License: Saginaw. ADI: Flint-Saginaw-Bay City. Rank: 60.

Total Households: ©MSI Consumer Market Data as of 1/1/93. TV Homes, TV% and Circulation ©1993 Arbitron. County coverage based on Arbitron study.

Net Weekly Circulation	State County	Total Households	TV Households	%
50% & Over	MICHIGAN			
	Arenac	5,800	5,700	98
	Bay	42,100	41,700	99
	Genesee	160,800	159,500	99
	Huron	13,200	13,000	98
	Lapeer	25,400	25,200	99
	Midland	28,500	28,300	99



WEYI-TV BMPCT-7383 Granted 3/20/72

© American Map Corp., No. 14244

Net Weekly Circulation	State County	Total Households	TV Households	%
50% & Over	Saginaw	78,000	77,300	99
	Sanilac	14,800	14,600	99
	Shiawassee	25,200	24,900	99
	Tuscola	19,700	19,500	99
Between 25-49%	MICHIGAN			
	Clare	10,100	9,900	98
	Graiot	13,800	13,600	99
Between 5-24%	MICHIGAN			
	Alcona	4,300	4,200	98
	Clinton	20,800	20,600	99
	Gladwin	8,600	8,400	98
	Iosco	11,800	11,700	99
	Isabella	17,900	17,600	98
Livingston	40,700	40,400	99	
Montcalm	19,300	19,100	99	
Station Totals		560,800	555,200	99
Net Weekly Circulation (1993)			335,900	
Average Daily Circulation (1993)			157,300	

Michigan—Sault Ste. Marie

WGTV

Ch. 8

(Satellite of WGTU, Traverse City, MI)

Network Service: ABC.

Licensee: Scanlan Communications, 201 E. Front St., Traverse City, MI 49684.

Studio: 300 Court St., Sault Ste. Marie, MI 49783.

Telephone: 906-632-3333. Fax: 906-632-9090.

Technical Facilities: Channel No. 8 (180-186 MHz). Authorized power: 316-kw visual, 63.2-kw aural. Antenna: 978-ft. above av. terrain, 864-ft. above ground, 1654-ft. above sea level.

Latitude	46°	03'	09"
Longitude	84°	06'	28"

Transmitter: 0.9-mi. W of Goetzville, Chippewa County.

Satellite Earth Station: Scientific-Atlanta, 7-meter C-band; Scientific-Atlanta receivers.

Ownership: Scanlan Communications Inc. (Group Owner).

Began Operation: October 29, 1976.

Represented (sales): Seltel Inc.

Represented (legal): Koteen & Naftain.

Personnel:

Lynda Garlitz, Local Sales Manager.
Dennis Bernard, Chief Engineer.

Rates: Sold in combination with WGTU, Traverse City, MI.

Arbitron Data: Included with WGTU, Traverse City, MI.



WGTV BPCT-4685 Granted 12/2/75 © American Map Corp., No. 14244

City of License: Sault Ste. Marie. ADI: Traverse City-Cadillac. Rank: 121.

Michigan—Sault Ste. Marie

WWUP-TV

Ch. 10

(Satellite of WWTW, Cadillac, MI)

Network Service: CBS.

Licensee: Heritage Bcstg. Co. of Michigan, 2400 Commercial Dr., Birmingham, MI 48057.

Studio: See WWTW, Cadillac.

Telephone: 616-775-3478. Fax: 616-775-3671.

Technical Facilities: Channel No. 10 (192-198 MHz). Authorized power: 316-kw visual, 31.6-kw aural. Antenna: 1210-ft. above av. terrain, 1126-ft. above ground, 1876-ft. above sea level.

Latitude	46°	03'	49"
Longitude	84°	06'	08"

Transmitter: Goetzville, MI.

Multichannel TV Sound: Stereo only.

Satellite Earth Stations: In operation, Ku-band.

News Services: AP, UPI, CBS, Conus.

Ownership: Heritage Broadcasting Group (Group Owner).

Began Operation: June 15, 1962.

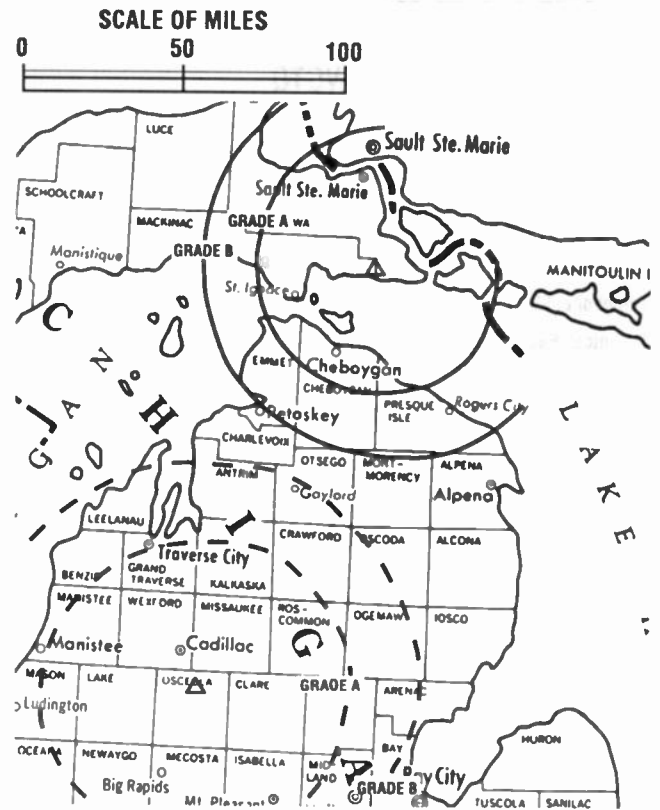
Represented (sales): Blair Television.

Represented (legal): Hogan & Hartson.

Personnel:

See WWTW, Cadillac, MI.

Rates: Sold as one rate with WWTW, Cadillac, MI.



WWUP-TV BPCT-860926KG Granted 11/21/86 © American Map Corp., No. 14244

Arbitron Data: Included with WWTW, Cadillac, MI.

City of License: Sault Ste. Marie. ADI: Traverse City-Cadillac. Rank: 121.

Michigan—Traverse City

WGTU

Ch. 29

(Operates satellite WGTQ, Sault St. Marie, MI)

Network Service: ABC.

Licensee: Scanlan Communications Inc., 201 E. Front St., Traverse City, MI 49684.

Studio: 201 E. Front St., Traverse City, MI 49684.

Telephone: 616-946-2900. TWX: 810-291-1972. Fax: 616-946-1600.

Technical Facilities: Channel No. 29 (560-566 MHz). Authorized power: 2000-kw max. & 776-kw horizontal visual, 200-kw max. & 74.1-kw horizontal aural. Antenna: 1309-ft. above av. terrain, 1224-ft. above ground, 2451-ft. above sea level.

Latitude 44° 44' 54"
Longitude 85° 04' 08"

Transmitter: 5.3-mi. N, 0.078-mi. E of Kalkaska on Hagni Rd., Excelsior Twp.

Satellite Earth Stations: Scientific-Atlanta, 4.6-meter C-band; Andrew, 4.5-meter C-band; Scientific-Atlanta, Avantek receivers.

Ownership: Scanlan Communications Inc. (Group Owner).

Began Operation: August 23, 1971. Sale to present owner approved by FCC May 21, 1982.

Represented (sales): Seitel Inc.

Represented (legal): Koteen & Naftalin.

Personnel:

- Thomas Scanlan, President & General Sales Manager.
- Jerry K. Moore, Vice President & General Manager.
- Nancy Sundstrom, Program & Promotion Director.
- Jan Dickman, Sales Manager.
- Todd Ruonavaara, Business Manager.
- Ronald R. Stark, Chief Engineer.

Highest 30 Sec. Rate: \$700.

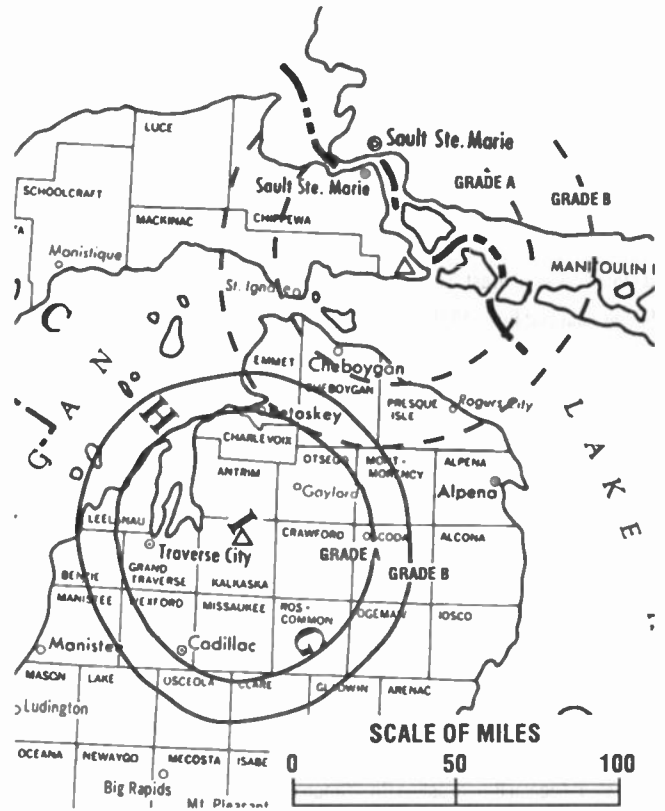
NETWORK BASE HOURLY RATE: \$200.

Arbitron Data: Figures include WGTQ, Sault Ste. Marie, MI.

City of License: Traverse City. ADI: Traverse City-Cadillac. Rank: 121.

Total Households: ©MSI Consumer Market Data as of 1/1/93. TV Homes, TV% and Circulation ©1993 Arbitron. County coverage based on Arbitron study.

Net Weekly Circulation	State County	Total Households	TV Households	%
50% & Over	MICHIGAN			
	Antrim	7,300	7,200	99
	Benzie	5,000	4,900	98
	Charlevoix	8,600	8,500	99
	Cheboygan	8,400	8,200	98
	Chippewa	11,900	11,700	98
	Crawford	4,700	4,600	98
	Emmet	9,900	9,700	98
	Grand Traverse	25,300	24,900	98
	Kalkaska	5,200	5,100	98
	Leelanau	6,500	6,400	98



WGTU BPCT-901206KE Granted 3/21/91 © American Map Corp., No. 14244

Net Weekly Circulation	State County	Total Households	TV Households	%	
50% & Over	Mackinac	4,400	4,300	98	
	Missaukee	4,600	4,500	98	
	Montmorency	3,700	3,600	97	
	Oscoda	3,400	3,300	97	
	Otsego	6,900	6,800	99	
	Presque Isle	5,400	5,200	96	
	Roscommon	9,000	8,900	99	
	Wexford	10,200	10,100	99	
	MICHIGAN				
	Between 25-49%	Manistee	8,600	8,500	99
MICHIGAN					
Between 5-24%	Alpena	11,900	11,500	97	
	Clare	10,100	9,900	98	
	Gladwin	8,600	8,400	98	
	Luce	2,100	2,000	95	
	Mason	10,000	9,700	97	
	Osceola	7,600	7,500	99	
	Station Totals		199,300	195,400	98
Net Weekly Circulation (1993)				117,900	
Average Daily Circulation (1993)				66,500	

Michigan—Traverse City-Cadillac

WPBN-TV

Ch. 7

(Affiliated with WTOM-TV, Cheboygan, MI)

Network Service: NBC.

Licensee: Federal Bcstg. Co., 1533 N. Woodward Ave., Suite 240, Bloomfield Hills, MI 48034.

Studio: 8518 M 72 West, Traverse City, MI 49684.

Mailing Address: Box 546, Traverse City, MI 49685-0546.

Telephone: 616-947-7770. Fax: 616-947-0354.

Technical Facilities: Channel No. 7 (174-180 MHz). Authorized power: 316-kw visual, 63.2-kw aural. Antenna: 1350-ft. above av. terrain, 1125-ft. above ground, 2549-ft. above sea level.

Latitude 44° 16' 33"
Longitude 85° 42' 49"

Transmitter: 2-mi. S of Harrietta, 33-mi. S of Traverse City.

Multichannel TV Sound: Stereo only.

Satellite Earth Stations: Transmit/receive Harris, 6.1-meter Ku-band; Vertex, 4.6-meter Ku-band; ADM, 4-meter C-band; Harris, 3-meter Ku-band; DX Antenna, Harris, M/A-Com, Standard Communications receivers.

SNG Mobile Dish: DX Antenna, Ku-band.

News Services: Conus, Headline News, NBC, SNN, Sun World Satellite News, UPI.

Ownership: Federal Broadcasting Co. (Group Owner).

Began Operation: September 13, 1954. Sale to present owner approved by FCC August 2, 1990. Sale to Beam Communications by U.S. Tobacco Co. approved by FCC Sept. 18, 1985 (Television Digest, Vol. 25:33). Sale by Les Biederman, et al., approved by FCC Sept. 12, 1979.

Represented (sales): Katz Continental Television.

Represented (legal): Hogan & Hartson.

Represented (engineering): Lohnes & Culver.

Personnel:

Greg Wittland, General Manager.
Samuel J. Curcuru, General Sales Manager.
Cathy Marsh, Local Sales Manager.
Mike Kent, News Director.
Curt Morgan, Chief Engineer.
Jim Sullivan, Production Manager.
Wendy Kuemin, Business Manager.
Linda Kimbel, National Sales Manager.
Michele Brown, Promotion Director.

Rates: On request.

Arbitron Data: Figures include WTOM-TV, Cheboygan, MI.

City of License: Traverse City. ADI: Traverse City-Cadillac. Rank: 121.

Total Households: ©MSI Consumer Market Data as of 1/1/93. TV Homes, TV% and Circulation ©1993 Arbitron. County coverage based on Arbitron study.

Net Weekly Circulation	State County	Total Households	TV Households	%
50% & Over				
	MICHIGAN			
	Antrim	7,300	7,200	99
	Benzie	5,000	4,900	98
	Charlevoix	8,600	8,500	99
	Cheboygan	8,400	8,200	98
	Crawford	4,700	4,600	98
	Emmet	9,900	9,700	98
	Grand Traverse	25,300	24,900	98



WPBN-TV BPCT-3679 Granted 2/14/66 © American Map Corp., No. 14244

Net Weekly Circulation	State County	Total Households	TV Households	%
50% & Over				
	Kalkaska	5,200	5,100	98
	Lake	3,700	3,600	97
	Leelanau	6,500	6,400	98
	Mackinac	4,400	4,300	98
	Manistee	8,600	8,500	99
	Mason	10,000	9,700	97
	Mecosta	12,500	12,300	98
	Missaukee	4,600	4,500	98
	Montmorency	3,700	3,600	97
	Oceana	8,300	8,100	98
	Osceola	7,600	7,500	99
	Otsego	6,900	6,800	99
	Presque Isle	5,400	5,200	96
	Roscommon	9,000	8,900	99
	Wexford	10,200	10,100	99
MICHIGAN				
Between 25-49%				
	Chippewa	11,900	11,700	98
	Clare	10,100	9,900	98
	Luce	2,100	2,000	95
	Oscoda	3,400	3,300	97
MICHIGAN				
Between 5-24%				
	Alcona	4,300	4,200	98
	Alpena	11,900	11,500	97
	Gladwin	8,600	8,400	98
	Isabella	17,900	17,600	98
	Newaygo	14,400	14,200	99
	Ogemaw	7,500	7,400	99
Station Totals		267,900	262,800	98
Net Weekly Circulation (1993)				164,900
Average Daily Circulation (1993)				94,500

Michigan—Vanderbilt

WGKU

Ch. 45

(Satellite of WGKI, Cadillac, MI)

Network Service: Fox.

Licensee: GRK Productions Joint Venture, 7400 S. 45th Rd., Cadillac, MI 49601.

Studio: See WGKI, Cadillac, MI.

Telephone: 616-775-0330. Fax: 616-775-1898.

Technical Facilities: Channel No. 45 (656-662 MHz). Authorized power: 76.56-kw max. visual. Antenna: 951-ft. above av. terrain, 482-ft. above ground, 2024-ft. above sea level.

Latitude	45°	10'	12"
Longitude	84°	45'	04"

Transmitter: End of Tower Rd., N of Bows Lake Rd., 4.7-mi. WNW of Vanderbilt.

Ownership: GRK Productions Joint Venture (Group Owner).

Began Operation: September 24, 1992.

Represented (legal): Reddy, Begley & Martin.

Represented (engineering): E. Harold Munn Jr. & Associates Inc.

Personnel:

Gary Knapp, General Manager.

Dawna Marie, Sales Manager.

Glen Walker, Chief Engineer.

Joyce Bassette, Program Director.

Rates: On request.

Arbitron Data: Included with WGKI, Cadillac, MI.



WGKU BPCT-910927KJ Granted 1/27/92

© American Map Corp., No.

City of License: Vanderbilt. ADI: Traverse City-Cadillac. Rank: 121.

Michigan

WKBD-TV, Detroit (Arbitron Data Continued)

Net Weekly Circulation	State County	Total Households	TV Households	%
Between 5-24%	MICHIGAN			
	Shiawassee	25,200	24,900	99
	Tuscola	19,700	19,500	99
	OHIO			
	Fulton	13,900	13,700	99
	Hancock	25,000	24,700	99
	Lucas	178,800	177,300	99
	Sandusky	22,600	22,400	99
	Seneca	21,400	21,200	99
	Wood	40,600	40,200	99
	WISCONSIN			
	Ashland	6,300	6,200	98
	Bayfield	5,700	5,600	98
	Florence	1,800	1,800	100
	Iron	2,600	2,600	100
	Marinette	15,900	15,800	99

WDIV, Detroit (Arbitron Data Continued)

Net Weekly Circulation	State County	Total Households	TV Households	%
Between 5-24%	NEBRASKA			
	Rock	800	800	100
	OHIO			
	Fulton	13,900	13,700	99
	Lucas	178,800	177,300	99
	Wood	40,600	40,200	99
	SOUTH DAKOTA			
	Brown	14,000	13,900	99
	Jones	500	500	100
	Lyman	1,300	1,300	100
	Marshall	1,900	1,900	100
	TEXAS			
	King	100	100	100
	WEST VIRGINIA			
	Barbour	5,800	5,700	98
	Gilmer	2,700	2,700	100

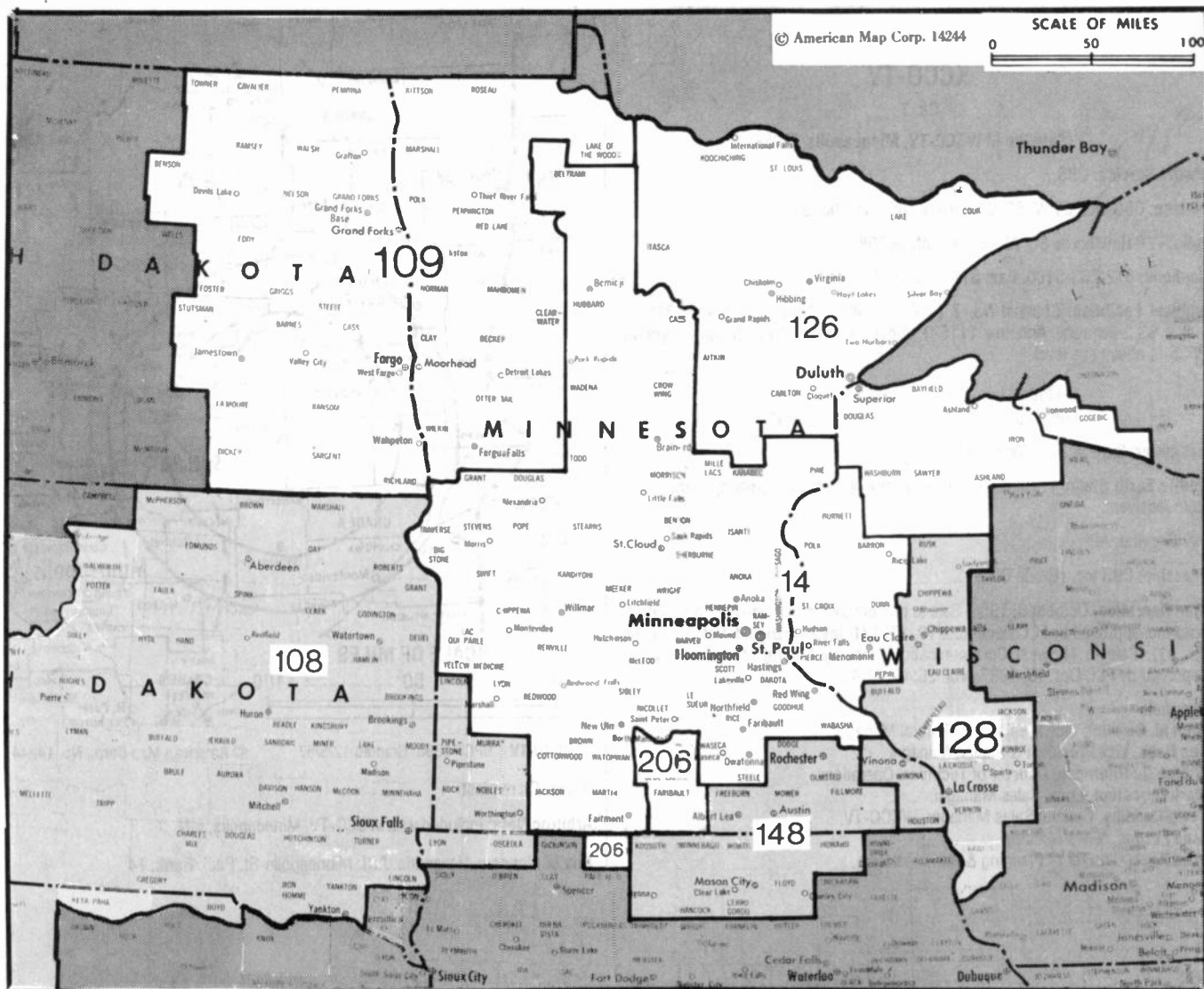
If TV station and cable ownership information—especially group ownership data—is important to you, look for the 1994 *FACTBOOK Supplement*...

TV STATION & CABLE OWNERSHIP DIRECTORY: 1994

...from the series of **FACTBOOK Supplements**...
so moderately priced, you can afford to buy copies
for your entire staff or sales force.


WARREN
PUBLISHING, INC.

FOR FURTHER INFORMATION call our Circulation Department collect: (202) 872-9200



Market	Arbitron ADI TV Households	Rank	Market Area Commercial TV Stations
Minneapolis-St. Paul, MN	1,418,100	14	KARE (11), KCCD-TV (7), KCCW-TV (12), KITN-TV (29), KLGT-TV (23), KMSP-TV (9), KRWF (43), KSAX (42), KSTP-TV (5), KXLI (41), WCCD-TV (4)
Sioux Falls-Mitchell, SD	219,900	108	KABY-TV (9), KDLD-TV (3), KDLT (5), KELD-TV (11), KPLD-TV (6), KPRY-TV (4), KSPY-TV (13), KTTM (12), KTTW (17)
Fargo, ND	216,000	109	KBRR (10), KJRR (7), KNRR (12), KTHI-TV (11), KVRR (15), KXJB-TV (4), WDAY-TV (6), WDAZ-TV (8)
Duluth, MN-Superior, WI	170,900	126	KBJR-TV (6), KDLH (3), WDDI-TV (10), WIRT (13)
La Crosse-Eau Claire, WI	169,500	128	WEAU-TV (13), WKBT (8), WLAX (25), WQDW-TV (18), WXDW-TV (19)
Rochester, MN-Mason City, IA-Austin, MN	137,100	148	KAAL (6), KIMT (3), KTTC (10), KXLT-TV (47)
Mankato, MN	29,900	206	KEYC-TV (12)

State Cross Reference List

Communities that receive programs of stations that are located elsewhere.

KIMT, Austin	See Mason City, IA
KTTC, Austin	See Rochester, MN
KVRR, Moorhead	See Fargo, ND
KAAL, Rochester	See Austin, MN
KIMT, Rochester	See Mason City, IA
KSTP-TV, St. Paul	See Minneapolis MN

Minnesota Station Totals as of November 1, 1993

	VHF	UHF	TOTAL
Commercial Television Stations	14	6	20
Educational Television Stations	4	3	7
	18	9	27

Minnesota—Alexandria

KCCO-TV

Ch. 7

(Satellite of WCCO-TV, Minneapolis, MN)

Network Service: CBS.

Licensee: CBS Inc., 51 W. 52nd St., New York, NY 10019.

Studio: 720 Hawthorne St., Alexandria, MN 56308.

Telephone: 612-763-5166. Fax: 612-763-4991.

Technical Facilities: Channel No. 7 (174-180 MHz). Authorized power: 316-kw visual, 63.2-kw aural. Antenna: 1116-ft. above av. terrain, 1132-ft. above ground, 2525-ft. above sea level.

Latitude 45° 41' 03"

Longitude 95° 08' 14"

Transmitter: 2.5-mi. SE of Westport, MN.

Satellite Earth Stations: Harris, 6-meter; Vertex, 4.7-meter Ku-band; Harris, M/A-Corn receivers.

News Service: AP.

Ownership: CBS Inc. (Group Owner).

Began Operation: October 8, 1958. Sale to present owner by Midwest Communications Inc. approved by FCC December 19, 1991 (Television Digest, Vol. 31:25, 30, 45, 51). Sale to Midwest Communications Inc. by Central Minnesota TV Co. approved by FCC Oct. 15, 1987 (Vol. 26:45; 27:43).

Personnel:

John M. Culliton, Vice President & General Manager.

Ken Rees, Vice President & Station Manager.

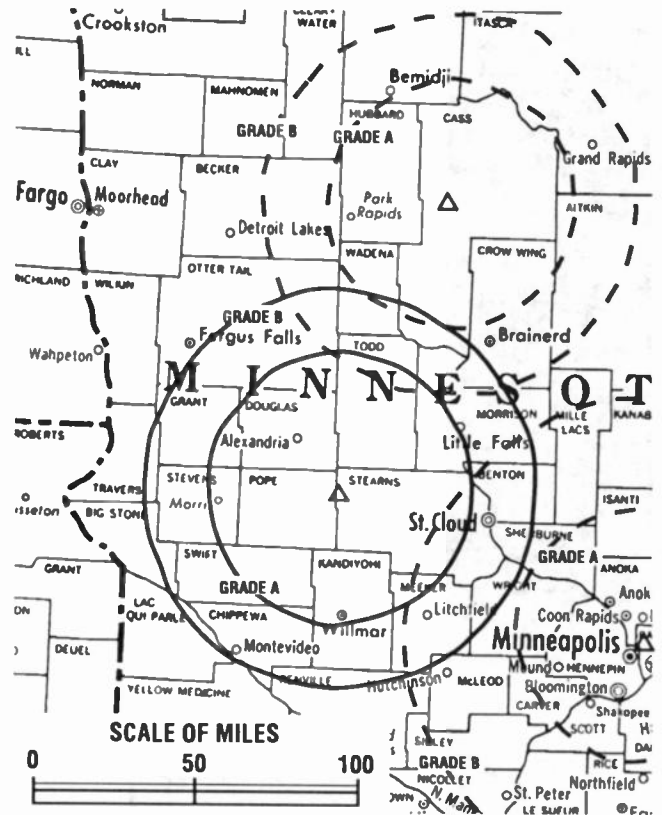
Wayne Quernemoen, Director of Technical Operations.

Mark Proudfoot, Local Sales Manager.

Kevin Cuddihy, General Sales Manager, WCCO-TV.

Jane Fergus, News Director.

Greg Keck, Director of Planning & Administration.



KCCO-TV BPCT-2398 Granted 12/5/57

© American Map Corp., No. 14244

Rates: On request.

Arbitron Data: Included with WCCO-TV, Minneapolis, MN.

City of License: Alexandria. ADI: Minneapolis-St. Paul. Rank: 14.

Minnesota—Alexandria

KSAX

Ch. 42

(Satellite of KSTP-TV, St. Paul-Minneapolis)

Licensee: KSAX-TV Inc., 415 Fillmore St., Box 189, Alexandria, MN 56308.

Studio: 415 Fillmore St., Alexandria, MN 56308.

Telephones: 612-763-5729; 612-642-4200. Fax: 612-763-4627.

Technical Facilities: Channel No. 42 (638-644 MHz). Authorized power: 2770-kw max. visual, 277-kw max. aural. Antenna: 1176-ft. above av. terrain, 1164-ft. above ground, 2523-ft. above sea level.

Latitude	45°	41'	59"
Longitude	95°	10'	36"

Transmitter: E side of Rte. 33, approx. 0.6-mi. S of intersection with Rte. 28, near Westport.

Satellite Earth Station: 3-meter C-band; Avcom receivers.

Ownership: Hubbard Broadcasting Inc. (Group Owner).

Began Operation: September 15, 1987.

Represented (sales): Petry Television Inc.

Represented (legal): Fletcher, Heald & Hildreth.

Represented (engineering): A. D. Ring, P.C.

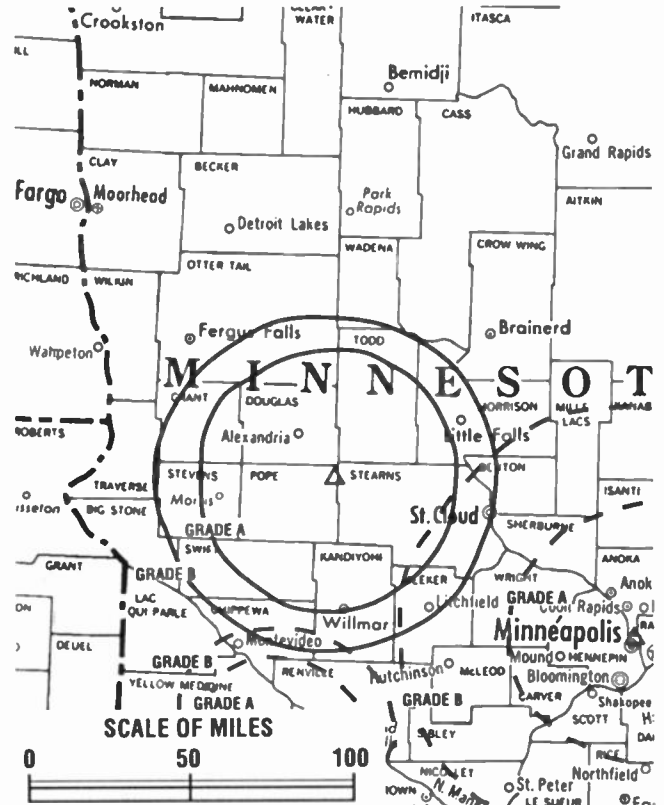
Personnel:

Susan Anderson, Station Manager.

Mark Vanderwerf, News Director.

Donna Corle, Operations Manager.

Rates: On request.



KSAX BMPCT-870305KO Granted 7/10/87 © American Map Corp., No. 14244

Arbitron Data: Included with KSTP-TV, St. Paul-Minneapolis, MN.

City of License: Alexandria. ADI: Minneapolis-St. Paul. Rank: 14.

Minnesota—Austin

KAAL
Ch. 6

Network Service: ABC.

Licensee: Midwest KAAL Corp., 1701 10th Place NE, Box 577, Austin, MN 55912.

Studio: 1701 10th Place NE, Austin, MN 55912.

Telephone: 507-437-6666. **TWX:** 910-565-2104. **Fax:** 507-433-9560.

Technical Facilities: Channel No. 6 (82-88 MHz). Authorized power: 100-kw visual, 10-kw aural. Antenna: 1050-ft. above av. terrain, 1026-ft. above ground, 2321-ft. above sea level.

Latitude 43° 37' 42"
Longitude 93° 09' 12"

Transmitter: 4.4-mi. N of Myrtle, MN.

Multichannel TV Sound: Stereo only.

Satellite Earth Stations: Andrew, 7.3-meter C-band; Andrew, 4.5-meter C-band; Miralite, 3.7-meter C-band; RCA, 3-meter Ku-band; Avantek, M/A-Com, Pinzone receivers.

News Services: ABC, AP.

Ownership: Wooster Republican Printing Co. (Group Owner).

Began Operation: July 27, 1953. Sale to present owner by News Press & Gazette Co. approved by FCC Dec. 13, 1985 (Television Digest, Vol. 25:44). Sale to News Press & Gazette by Black Hawk Bcstg. approved by FCC Sept. 17, 1980. Previous sale by Chester A. Weseman and associates approved Oct. 29, 1958 (Vol. 13:6).

Represented (sales): Blair Television.

Represented (legal): Baker & Hostetler.

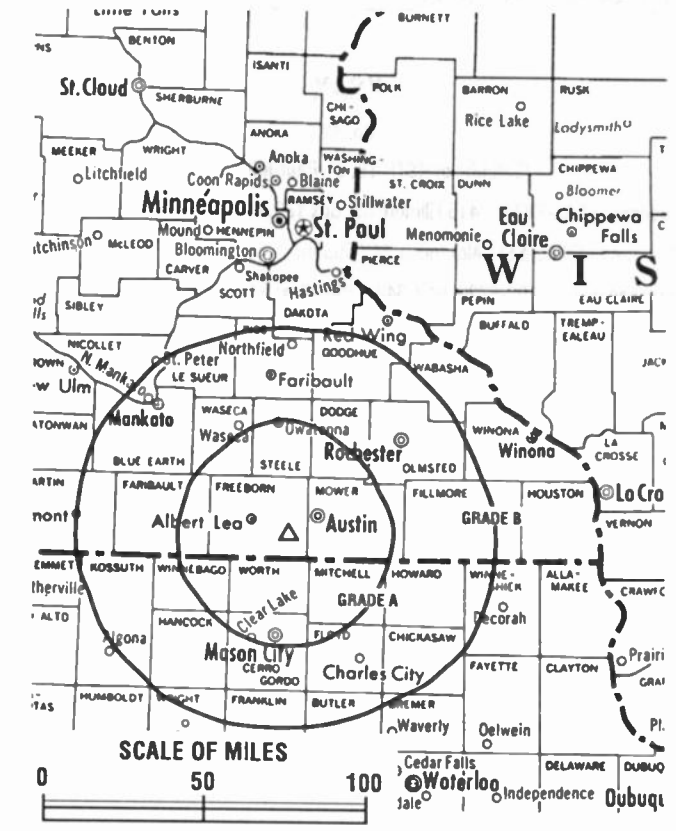
Personnel:

- Pat Niekamp, General Manager.
- John Ginther, Local Sales Manager.
- Jerald Jones, Vice President, Engineering.
- Angela Kucharski, News Director.
- Mitzi Ooss, Business Manager.
- Oan Collado, Production Manager.
- Lora Lee Bauer, Data Processing Manager.

Rates: On request.

City of License: Austin. **AOI:** Rochester, MN-Mason City, IA-Austin, MN. **Rank:** 148.

Total Households: ©MSI Consumer Market Data as of 1/1/93. TV Homes, TV% and Circulation ©1993 Arbitron. County coverage based on Arbitron study.



KAAL BPCT-4528 Granted 7/12/72 © American Map Corp., No. 14244

Net Weekly Circulation	State County	Total Households	TV Households	Households %
50% & Over	Freeborn	13,000	12,900	99
	Mower	14,800	14,700	99
	Olmsted	41,600	41,300	99
	Steele	11,400	11,300	99
	Waseca	6,700	6,600	99
Between 25-49%	IOWA			
	Franklin	4,500	4,500	100
	Howard	3,800	3,700	97
Between 5-24%	MINNESOTA			
	Fillmore	7,800	7,700	99
	Nicollet	9,600	9,500	99
	IOWA			
	Chickasaw	5,000	4,900	98
	Emmet	4,400	4,300	98
	Hardin	7,400	7,300	99
	MINNESOTA			
	Blue Earth	19,300	19,100	99
	Le Sueur	8,500	8,400	99
Martin	8,900	8,800	99	
Wabasha	7,300	7,200	99	
Winona	17,000	16,800	99	
Station Totals		253,100	250,400	99
Net Weekly Circulation (1993)				132,200
Average Daily Circulation (1993)				71,100

Minnesota—Duluth-Superior, Wisconsin

KBJR-TV

Ch. 6

Network Service: NBC.

Licensee: RJR Communications Inc., 230 E. Superior St., Duluth, MN 55802.

Studio: 230 E. Superior St., Duluth, MN 55802.

Telephone: 218-727-8484. Fax: 218-727-1737.

Technical Facilities: Channel No. 6 (82-88 MHz). Authorized power: 100-kw visual, 20-kw aural. Antenna: 1010-ft. above av. terrain, 804-ft. above ground, 2049-ft. above sea level.

Latitude 46° 47' 21"
Longitude 92° 06' 51"

Transmitter: 410 W. 10th Street, Duluth.

Multichannel TV Sound: Stereo and separate audio program.

Satellite Earth Stations: Harris, 6-meter Ku-band; Vertex, 4.5-meter Ku-band; Paracclipse, 4-meter C-band; Paracclipse, 3.6-meter C-band; Harris, 3-meter Ku-band; Harris, Houston Tracker, W/A-Com receivers.

News Services: MediaLink, NBC, AP.

Ownership: Granite Broadcasting Corporation (Group Owner).

Began Operation: February 23, 1954. Sale to RJR Communications by Northwest Publications Inc. approved by FCC Sept. 5, 1974 (Television Digest, Vol. 14:28, 30). Sale to present owners approved Sept. 12, 1988.

Represented (sales): Katz Continental Television; Target Broadcast Sales.

Represented (legal): Akin, Gump, Strauss, Hauer & Feld, L.L.P.

Personnel:

Maria Moore, President & General Manager.
Robert J. Wilmers, Director of Operations.
Carl Keller, General Sales Manager.
Todd Wentworth, Local Sales Manager.
Dave Jensch, News Director.
Barbara Tolleison, Program Manager.
Steve Eberhart, Creative Services Manager.
Brian Autio, Business Manager.

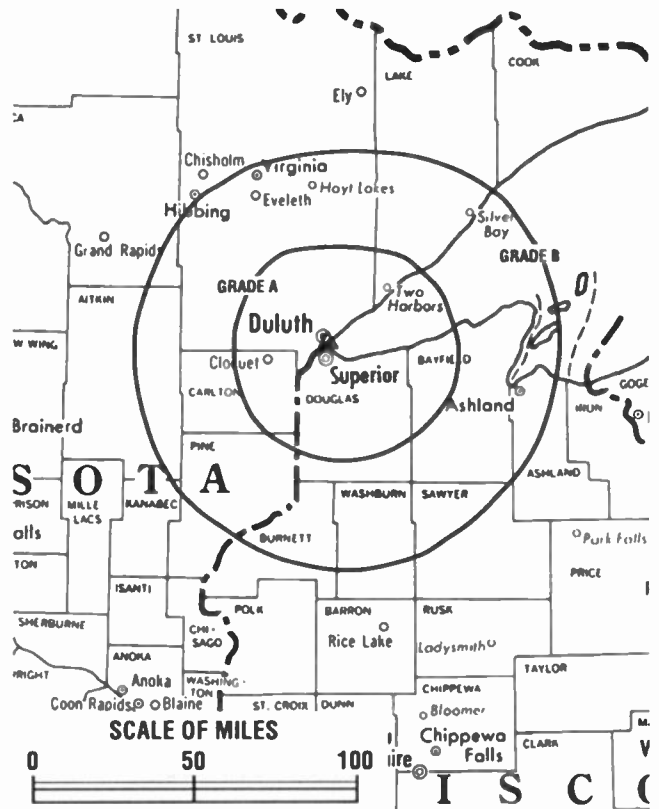
Highest 30 Sec. Rate: \$1200.

NETWORK BASE HOURLY RATE: \$800.

City of License: Superior, WI. ADI: Duluth, MN-Superior, WI. Rank: 126.

Total Households: ©MSI Consumer Market Data as of 1/1/93. TV Homes, TV% and Circulation ©1993 Arbitron. County coverage based on Arbitron study.

Net Weekly Circulation	State County	Total Households	TV Households	%
50% & Over	MICHIGAN			
	Gogebic	7,300	7,200	99
	MINNESOTA			
	Aitkin	5,100	5,000	98
	Carlton	11,000	10,900	99
	Cook	1,600	1,600	100
	Itasca	15,300	15,000	98



KBJR-TV BPCT-2412 Granted 10/11/57

© American Map Corp., No. 14244

Net Weekly Circulation	State County	Total Households	TV Households	%
50% & Over	Koochiching	5,800	5,600	97
	Lake	4,100	4,100	100
	St Louis	77,700	76,900	99
	WISCONSIN			
	Ashland	6,300	6,200	98
Between 25-49%	Bayfield	5,700	5,600	98
	Douglas	16,600	16,400	99
	Sawyer	5,800	5,600	97
	MINNESOTA			
	Beltrami	12,200	11,700	96
Between 5-24%	Hubbard	6,000	5,800	97
	WISCONSIN			
	Iron	2,600	2,600	100
	Washburn	5,600	5,500	98
	MINNESOTA			
Between 5-24%	Cass	8,300	8,000	96
	Pine	7,800	7,700	99
	WISCONSIN			
Burnett	5,400	5,300	98	
Station Totals		210,200	206,700	98
Net Weekly Circulation (1993)				148,600
Average Daily Circulation (1993)				92,600

Minnesota—Duluth-Superior, Wisconsin

KDLH

Ch. 3

Network Service: CBS.

Licensee: Blue Grass Television Inc.

Studio: 425 W. Superior St., Duluth, MN 55802.

Telephone: 218-727-8911. TWX: 910-561-2522. Fax: 218-727-7515.

Technical Facilities: Channel No. 3 (60-66 MHz). Authorized power: 100-kw visual, 10-kw aural. Antenna: 990-ft. above av. terrain, 816-ft. above ground, 2049-ft. above sea level.

Latitude 46° 47' 07"
Longitude 92° 07' 15"

Transmitter: 3 Observation Rd. & 11th St.

Satellite Earth Stations: Scientific-Atlanta, 7-meter C-band; M/A-Com, 5-meter C-band; Scientific-Atlanta, 4.6-meter C-band; Harris, 3.8-meter Ku-band; Microdyne, Scientific-Atlanta receivers.

News Service: AP.

Ownership: A. Richard Benedek (Group Owner).

Began Operation: March 14, 1954. Sale to WGN by Red River Bcstg. (Dalton LeMasurier family) approved Dec. 7, 1960 (Television Digest, Vol. 16:34, 50). Sale to Palmer by WGN Inc. approved Jan. 10, 1979 (Vol. 18:30). Sale to present owner by Palmer Bcstg. approved by FCC May 23, 1985 (Vol. 25:24).

Represented (sales): Settel Inc.

Represented (legal): Covington & Burling.

Personnel:

Bruce R. Miller, Vice President & General Manager.

Walt Ledingham, Director of Sales.

Craig Spellerberg, Operations Manager & Promotion Director.

John Talcott, Chief Engineer.

Terry Bynum, News Director.

Sandra Chistian, Business Manager.

Highest 30 Sec. Rate: \$500.

NETWORK BASE HOURLY RATE: \$1060.

City of License: Duluth. ADI: Duluth, MN-Superior, WI. Rank: 126.

Total Households: ©MSI Consumer Market Data as of 1/1/93. TV Homes, TV% and Circulation ©1993 Arbitron. County coverage based on Arbitron study.

Net Weekly Circulation	State County	Total Households	TV Households	%
50% & Over	MICHIGAN			
	Gogebic	7,300	7,200	99
	MINNESOTA			
	Aitkin	5,100	5,000	98
	Carlton	11,000	10,900	99
	Cook	1,600	1,600	100
	Itasca	15,300	15,000	98



KDLH BMPCT-3130 Granted 6/13/55

© American Map Corp., No. 14244

Net Weekly Circulation	State County	Total Households	TV Households	%
50% & Over	Koochiching	5,800	5,600	97
	Lake	4,100	4,100	100
	St Louis	77,700	76,900	99
	WISCONSIN			
	Ashland	6,300	6,200	98
	Bayfield	5,700	5,600	98
	Douglas	16,600	16,400	99
	Iron	2,600	2,600	100
	Sawyer	5,800	5,600	97
	Washburn	5,600	5,500	98
Between 25-49%	MINNESOTA			
	Pine	7,800	7,700	99
Between 5-24%	MICHIGAN			
	Ononagon	3,600	3,500	97
	WISCONSIN			
	Burnett	5,400	5,300	98
Rusk	5,700	5,600	98	
Station Totals		193,000	190,300	99
Net Weekly Circulation (1993)				142,700
Average Daily Circulation (1993)				85,000

Minnesota—Duluth

WDIO-TV

Ch. 10

(Operates satellite WIRT, Hibbing, MN)

Network Service: ABC.

Licensee: WDIO-TV Inc., 3415 University Ave., St. Paul, MN 55114.

Studio: 10 Observation Rd., Duluth, MN 55811.

Telephone: 218-727-6864. TWX: 910-561-2539. Fax: 218-727-4415.

Technical Facilities: Channel No. 10 (192-198 MHz). Authorized power: 316-kw visual, 31.6-kw aural. Antenna: 987-ft. above av. terrain, 789-ft. above ground, 2000-ft. above sea level.

Latitude 46° 47' 13"
Longitude 92° 07' 17"

Transmitter: 10 Observation Rd., Duluth.

Satellite Earth Stations: Transmit/receive Scientific-Atlanta, 5-meter Ku-band; Andrew, 7.3-meter C-band; 5-meter C-band; Avantek receivers.

News Services: ABC, AP, Conus, SNN.

Ownership: Hubbard Broadcasting Inc. (Group Owner).

Began Operation: January 24, 1966. Sale to Harcourt Brace Jovanovich Inc. by Frank P. Befera, et al., approved by FCC March 32, 1978 (Television Digest, Vol. 17:28). FCC approved sale to Hubbard Bcstg. Nov. 27, 1987 (Vol. 27:33).

Represented (sales): Petry Television Inc.

Represented (legal): Fletcher, Heald & Hildreth.

Represented (engineering): duTreil, Lundin & Rackley Inc.

Personnel:

George Couture, General Manager.
Joe Golden, General Sales Manager.
Stephen Boif, Local Sales Manager.
Steve Goodspeed, News Director.
Dave Poirier, Program Manager.
Mike Hatlestad, Chief Engineer.
Jeff Laundergan, Promotion Director.

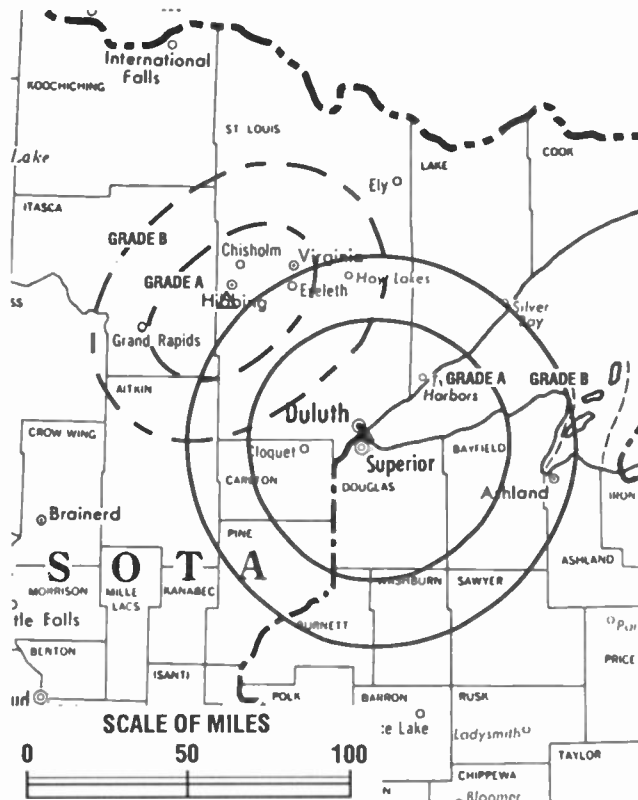
Rates: On request.

Arbitron Data: Figures include WIRT, Hibbing, MN.

City of License: Duluth. ADI: Duluth, MN-Superior, WI. Rank: 126.

Total Households: ©MSI Consumer Market Data as of 1/1/93. TV Homes, TV% and Circulation ©1993 Arbitron. County coverage based on Arbitron study.

Net Weekly Circulation	State County	Total Households	TV Households Households	%
50% & Over	MICHIGAN			
	Gogebic	7,300	7,200	99
	MINNESOTA			
	Aitkin	5,100	5,000	98
	Carlton	11,000	10,900	99
	Cook	1,600	1,600	100
	Itasca	15,300	15,000	98



WDIO-TV BPCT-910617KF Granted 10/2/91 © American Map Corp., No. 14244

Net Weekly Circulation	State County	Total Households	TV Households Households	%
50% & Over	Koochiching	5,800	5,600	97
	Lake	4,100	4,100	100
	St Louis	77,700	76,900	99
	WISCONSIN			
	Ashland	6,300	6,200	98
	Bayfield	5,700	5,600	98
	Douglas	16,600	16,400	99
	Iron	2,600	2,600	100
	Sawyer	5,800	5,600	97
Between 25-49%	MINNESOTA			
	Beltrami	12,200	11,700	96
	Pine	7,800	7,700	99
	WISCONSIN			
	Washburn	5,600	5,500	98
Between 5-24%	WISCONSIN			
	Burnett	5,400	5,300	98
Station Totals		195,900	192,900	98
Net Weekly Circulation (1993)				151,200
Average Daily Circulation (1993)				96,200

UHF, VHF, ITFS/MMDS
Broadcast Products and Services
Turnkey Systems Since 1960

PO Box 68 • White Haven, PA 18661 • 717-443-9575
1-800-233-6193 FAX 717-443-9257

Minnesota—Hibbing

WIRT

Ch. 13

(Satellite of WDIO-TV, Duluth, MN)

Network Service: ABC.

Licensee: WDIO-TV Inc., 3415 University Ave., St. Paul, MN 55114.

Studio: See WDIO-TV, Duluth.

Telephone: 218-727-6864. **TWX:** 910-561-2539.

Technical Facilities: Channel No. 13 (210-216 MHz). Authorized power: 125-kw visual, 12.5-kw aural. Antenna: 666-ft. above av. terrain, 517-ft. above ground, 2123-ft. above sea level.

Latitude	47°	22'	52"
Longitude	92°	57'	18"

Transmitter: Maple Hill, Hibbing, MN.

News Services: AP, Conus.

Ownership: Hubbard Broadcasting Inc. (Group Owner).

Began Operation: August 31, 1967. Sale to present owner approved by FCC Nov. 27, 1987.

Represented (sales): Petry Television Inc.

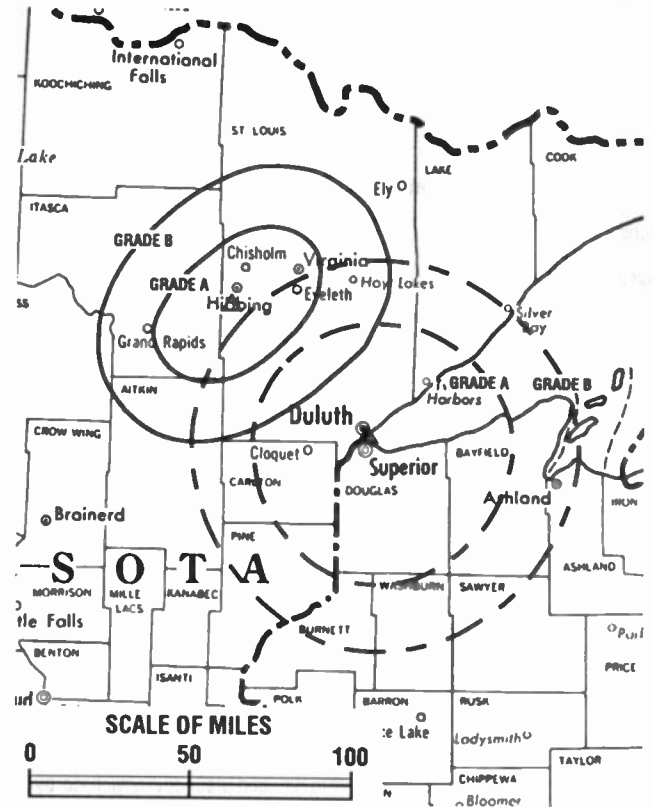
Represented (legal): Fletcher, Heald & Hildreth.

Personnel:

See WDIO-TV, Duluth, MN.

Rates: Sold in combination with WDIO-TV, Duluth.

NETWORK BASE HOURLY RATE: Bonus.



WIRT BPCT-2422 Granted 2/20/58

© American Map Corp., No. 14244


Arbitron Data: Figures are included with parent WDIO-TV, Duluth, MN.

City of License: Hibbing. **ADI:** Duluth, MN-Superior, WI. **Rank:** 126.

Subscribe now to . . .

Satellite Week

. . . the weekly authoritative source for all fastbreaking, international news in space communications and technology



Satellite Week delivers the satellite communications and space business intelligence you need!

Each weekly 8-16 page issue of **Satellite Week** allows you to . . . keep pace with the latest in new satellite and earth-bound communications technologies . . . follow international developments wherever they occur in the global satcom industry . . . learn what industry leaders are saying and thinking that could affect your plans and projects . . . keep current on the exploding developments in satellite launching, programming and marketing . . . be forewarned of U.S. and international regulation and deregulation . . . and track the mergers, acquisitions, and new business plans of your competitors and suppliers.

Satellite Week, the pioneer weekly newsletter of international satellite communications gives you the most up-to-date and comprehensive . . .

- reports of new technology
- coverage of international advances
- satellite marketplace intelligence
- details about regulation and deregulation
- news of DBS developments
- continuous coverage of what industry leaders are doing and saying

For subscription information, call collect: **202-872-9200**.

Minnesota—Mankato

KEYC-TV
Ch. 12



KEYC
TELEVISION
MANKATO

A CBS AFFILIATE

Network Service: CBS.

Licensee: United Communications Corp., Box 128, Mankato, MN 56002.

Studio: 1570 Lookout Dr., North Mankato, MN 56001.

Telephone: 507-625-7905. Fax: 507-625-5745.

Technical Facilities: Channel No. 12 (204-210 MHz). Authorized power: 316-kw visual, 47.4-kw aural. Antenna: 1040-ft. above av. terrain, 1116-ft. above ground, 2163-ft. above sea level.

Latitude 43° 56' 14"
Longitude 94° 24' 41"

Transmitter: 1.6-mi. NE of Lewisville, MN.

Satellite Earth Stations: Scientific-Atlanta, 7-meter C-band; Scientific-Atlanta, 4.6-meter C-band; Vertex, 4.6-meter Ku-band; M/A-Com, Scientific-Atlanta, Standard Communications receivers.

News Services: CBS, AP.

Ownership: United Communications Corp. (Group Owner).

Began Operation: October 5, 1960. Sale to present owners by Lee Enterprises approved by FCC Aug. 26, 1977 (Television Digest, Vol. 17:25).

Represented (sales): Katz Continental Television.

Represented (legal): Jones, Waldo, Holbrook & McDonough.

Personnel:

- Dennis Wahlstrom, General Manager.
- Elaine Peterson, Operations Manager.
- Jeff Wilwant, Production Manager.
- Dan Lemke, News Director.
- Bob Matson, Local Sales Manager.
- David Hooge, Chief Engineer.
- Sharon Freitag, Business Manager.

Highest 30 Sec. Rate: \$700.

NETWORK BASE HOURLY RATE: \$362.

City of License: Mankato. ADI: Mankato. Rank: 206.

Total Households: ©MSI Consumer Market Data as of 1/1/93. TV Homes, TV% and Circulation ©1993 Arbitron. County coverage based on Arbitron study.

Net Weekly Circulation	State County	Total Households	TV Households Households	%
50% & Over	IOWA			
	Dickinson	6,300	6,200	98
	Emmet	4,400	4,300	98
	Kossuth	7,100	7,000	99
	Palo Alto	4,000	3,900	98



KEYC-TV BPCT-2433 Granted 6/11/58

© American Map Corp., No. 14244

Net Weekly Circulation	State County	Total Households	TV Households Households	%
50% & Over	MINNESOTA			
	Blue Earth	19,300	19,100	99
	Brown	10,300	10,100	98
	Cottonwood	4,900	4,700	96
	Faribault	6,600	6,500	98
	Jackson	4,400	4,300	98
	Martin	8,900	8,800	99
	Nicollet	9,600	9,500	99
	Renville	6,600	6,500	98
	Waseca	6,700	6,600	99
Between 25-49%	MINNESOTA			
	Freeborn	13,000	12,900	99
	Le Sueur	8,500	8,400	99
	Redwood	6,400	6,200	97
	Sibley	5,300	5,200	98
Between 5-24%	IOWA			
	Pocahontas	3,800	3,800	100
	Winnebago	4,700	4,700	100
	MINNESOTA			
	Lyon	9,100	8,900	98
Station Totals	Mc Leod	12,200	12,100	99
	Nobles	7,500	7,400	99
	Yellow Medicine	4,600	4,500	98
	Station Totals	190,100	187,300	99
	Net Weekly Circulation (1993)			105,900
Average Daily Circulation (1993)			59,100	

NEWS 12

Tom Schultz



Curt Crandall



Anne Woolson




Daryl Ritchison



Pat Fischer



Dan Lemke




Paul Braun



Stephanie Odegard



Perry Dyke



Tom Overlie



**Serving one of Minnesota's
fastest growing retail centers
and the most productive
farmland in North America!**

**Before making your next
Mankato buy,
remember the facts:**

- ▶ **KEYC-TV dominates its own marketplace**
- ▶ **KEYC-TV is the #1 station in 8 additional counties**
- ▶ **These 8 non-ADI counties represent 52,600 "extra" TV households**



Minnesota—Minneapolis-St. Paul

KARE

Ch. 11

Network Service: NBC.

Licensee: Combined Communications Corp., 8811 Olson Memorial Hwy., Minneapolis, MN 55427.

Studio: 8811 Olson Memorial Hwy., Minneapolis, MN 55427.

Telephone: 612-546-1111. TWX: 910-576-2825. Fax: 612-546-8590.

Technical Facilities: Channel No. 11 (198-204 MHz). Authorized power: 316-kw visual, 31.6-kw aural. Antenna: 1440-ft. above av. terrain, 1375-ft. above ground, 2375-ft. above sea level.

Latitude 45° 03' 44.00"
Longitude 93° 08' 21.30"

Transmitter: 960 W. County Rd. F, Shoreview, MN.

Multichannel TV Sound: Stereo only.

Satellite Earth Stations: Transmit/receive Harris, 6-meter; Scientific-Atlanta, 10-meter; Vertex, 6-meter; Harris, 3-meter; DX Engineering, Harris, Scientific-Atlanta receivers.

SNG Mobile Dish: RSI, 2.4-meter Ku-band.

News Services: AP, Nexus, UPI.

Ownership: Gannett Broadcasting Group (Group Owner).

Began Operation: September 1, 1953. Sale to present owner by Metromedia Inc. approved by FCC Feb. 17, 1983 (Television Digest, Vol. 22:35). Sale to Metromedia by Chris-Craft Industries approved June 14, 1972 (Vol. 11:31; 12:26). Previous sale by Time-Life Bcstg. Inc. was approved Aug. 24, 1964 (Vol. 4:35). Sale to Time-Life by H. M. Bitner interests approved by FCC April 17, 1957 (Vol. 12:50, 51; 13:16). Bitner group acquired time-sharing WTCN-TV & WMIN-TV, with radio WTCN, and made WTCN-TV into full-time outlet after FCC approved sale April 6, 1955 (Vol. 11:5, 15).

Represented (sales): Blair Television.

Represented (legal): Reed, Smith, Shaw & McClay.

Personnel:

- Henry E. Price, President & General Manager.
- Janet Mason, Vice President, News.
- John Remes, Vice President, Sales.
- Kathryn Bardins, Vice President & Community Affairs Manager.
- Mark DeSantis, Vice President, Programming & Promotion.
- Merven Jensen, Vice President, Business Manager.
- Michael Tamme, Director of Engineering.
- Susan Adams Loyd, Marketing & Research Director.
- Nan Diley, Local Sales Manager.
- Jerry Ness, National Sales Manager.
- Tom Lindner, Assistant News Director.
- Robert Bye, Production Manager.
- Anne Julian-Van Abel, Director of Human Resources.

Rates: On request.

City of License: Minneapolis. ADI: Minneapolis-St. Paul. Rank: 14.

Total Households: ©MSI Consumer Market Data as of 1/1/93. TV Homes, TV% and Circulation ©1993 Arbitron. County coverage based on Arbitron study.

Net Weekly Circulation	State County	Total Households	TV Households	%
MINNESOTA				
50% & Over	Anoka	87,100	86,900	100
	Benton	11,400	11,300	99
	Blue Earth	19,300	19,100	99
	Brown	10,300	10,100	98
	Carver	17,800	17,700	99
	Chisago	11,000	10,900	99
	Cottonwood	4,900	4,700	96
	Dakota	108,400	107,900	99
	Douglas	11,200	11,000	98
	Goodhue	15,500	15,300	99



KARE BMPCT-7396 Granted 5/23/72

© American Map Corp., No. 14244

Net Weekly Circulation	State County	Total Households	TV Households	%
50% & Over	Hennepin	433,000	429,500	99
	Isanti	9,200	9,100	99
	Jackson	4,400	4,300	98
	Kanabec	5,000	4,900	98
	Kandiyohi	14,700	14,400	98
	Le Sueur	8,500	8,400	99
	Lyon	9,100	8,900	98
	McLeod	12,200	12,100	99
	Martin	8,900	8,800	99
	Meeker	7,800	7,700	99
	Mille Lacs	7,000	6,900	99
	Morrison	10,600	10,400	98
	Nicollet	9,600	9,500	99
	Pine	7,800	7,700	99
	Pope	4,100	4,000	98
	Ramsey	193,200	191,800	99
	Renville	6,600	6,500	98
	Rice	16,800	16,600	99
	Scott	20,800	20,700	100
	Sherburne	14,500	14,300	99
	Sibley	5,300	5,200	98
	Stearns	40,900	40,400	99
	Steele	11,400	11,300	99
	Stevens	3,700	3,700	99
	Swift	4,200	4,100	98
	Todd	8,600	8,400	98
	Wabasha	7,300	7,200	99
	Waseca	6,700	6,600	99
	Washington	52,400	52,100	99
	Wright	24,300	24,000	99
	Yellow Medicine	4,600	4,500	98

(Continued on page A-658)

Station Totals	1,523,000	1,507,900	99
Net Weekly Circulation (1993)			1,157,300
Average Daily Circulation (1993)			656,800

Minnesota—Minneapolis-St. Paul

KITN-TV

Ch. 29

Network Service: Fox.

Licensee: Clear Channel Television Licensee Inc., Suite 600, 200 Concord Plaza, San Antonio, TX 78265-9512.

Studio: 7325 Aspen Lane N, Brooklyn Park, MN 55428.

Telephone: 612-424-2929. Fax: 612-424-2649.

Technical Facilities: Channel No. 29 (560-566 MHz). Authorized power: 5000-kw max. visual. Antenna: 1224-ft. above av. terrain, 1227-ft. above ground, 2136-ft. above sea level.

Latitude 45° 03' 30"
Longitude 93° 07' 27"

Transmitter: Gramsie Rd., 0.4-mi. E of Victoria, Shoreview.

Multichannel TV Sound: Stereo only.

Satellite Earth Stations: SatCom, 7-meter C-band; Vertex, 3.7-meter Ku-band; Paraclipse, 3.7-meter Ku & C-band; M/A-Com, Standard Communications receivers.

News Service: Fox News.

Ownership: Clear Channel Television Inc. (Group Owner).

Began Operation: October 6, 1982. Sale to present owner approved Sept. 30, 1993 (Television Digest, Vol. 33:32). Sale to Nationwide Communications by Beverly Hills Hotel Corp. approved by FCC July 30, 1985. Previous sale by Jonathan E. Byrd, et al., approved March 20, 1984.

Represented (sales): Katz Independent Television; Canadian Communications Co.

Represented (legal): Fletcher, Heald & Hildreth.

Personnel:

- Rip Riordan, General Manager.
- Martin Sokoler, General Sales Manager.
- Diane Mignone, Local Sales Manager.
- Mark Bousquet, National Sales Manager.
- Dale Palecek, Program Director.
- Mary O'Neill, Director of Advertising & Promotion.
- Kathleen Beauchamp, Business Manager.
- Don Kirby, Chief Engineer.

Rates: On request.

City of License: Minneapolis. ADI: Minneapolis-St. Paul. Rank: 14.

Total Households: ©MSI Consumer Market Data as of 1/1/93. TV Homes, TV% and Circulation ©1993 Arbitron. County coverage based on Arbitron study.

Net Weekly Circulation	State County	Total Households	TV Households	%	
50% & Over	MINNESOTA				
		Anoka	87,100	86,900	100
		Benton	11,400	11,300	99
		Brown	10,300	10,100	98
		Chisago	11,000	10,900	99
		Dakota	108,400	107,900	99
		Goodhue	15,500	15,300	99
		Hennepin	433,000	429,500	99
		Isanti	9,200	9,100	99
		Kandiyohi	14,700	14,400	98
		Ramsey	193,200	191,800	99
		Rice	16,800	16,600	99
		Sherburne	14,500	14,300	99
		Sibley	5,300	5,200	98
		Washington	52,400	52,100	99
		Wright	24,300	24,000	99
		WISCONSIN			
		St Croix	18,700	18,500	99
	Between 25-49%	MINNESOTA			
		Blue Earth	19,300	19,100	99
		Carver	17,800	17,700	99



KITN-TV BMPCT-910206KE Granted 6/20/91 © American Map Corp., No. 14244

Net Weekly Circulation	State County	Total Households	TV Households	%
Between 25-49%	Cottonwood	4,900	4,700	96
	Douglas	11,200	11,000	98
	Kanabec	5,000	4,900	98
	Lac Qui Parle	3,400	3,300	97
	Lyon	9,100	8,900	98
	McLeod	12,200	12,100	99
	Meeker	7,800	7,700	99
	Morrison	10,600	10,400	98
	Nicollet	9,600	9,500	99
	Olmsted	41,600	41,300	99
	Pope	4,100	4,000	98
	Redwood	6,400	6,200	97
	Renville	6,600	6,500	98
	Scott	20,800	20,700	100
	Stearns	40,900	40,400	99
	Steele	11,400	11,300	99
	Stevens	3,700	3,700	99
	Swift	4,200	4,100	98
	Wabasha	7,300	7,200	99
	Waseca	6,700	6,600	99
Watowwan	4,500	4,400	98	
Winona	17,000	16,800	99	

(Continued on page A-658)

Station Totals	1,497,100	1,482,500	99
Net Weekly Circulation (1993)			729,700
Average Daily Circulation (1993)			288,600

Our firm acted as financial advisor and broker in the 1986 sale of KITN-TV

THE TED HEPBURN COMPANY

Ted Hepburn, President Todd Hepburn, Vice-President
325 Garden Road Palm Beach Florida 33480 (407) 863-9955
P.O. Box 43263 Cincinnati OH 45243-0263 (513) 271-5400

Minnesota—Minneapolis-St. Paul

KLGT-TV

Ch. 23

Network Service: None, independent.

Licensee: Sonlight Television Inc., 1640 Como Ave., St. Paul, MN 55108.

Studio: 1640 Como Ave., St. Paul, MN 55108.

Telephone: 612-646-2300. Fax: 612-646-1220.

Technical Facilities: Channel No. 23 (524-530 MHz). Authorized power: 1740-kw max. visual, 347-kw max. aural. Antenna: 1170-ft. above av. terrain, 1466-ft. above ground, 2375-ft. above sea level.

Latitude 45° 03' 29.50"

Longitude 93° 07' 27.00"

Transmitter: 570 Gramsie Rd., Shoreview.

Ownership: Sonlight Television Inc.

Began Operation: September 22, 1982. Sale to United Cable TV Corp., et al., by Buford Television approved by FCC Sept. 5, 1984. Sale to KTMA-TV Acquisition Corp. approved Sept. 30, 1986 (Television Digest, Vol. 26:36). Sale to present owner approved Jan. 17, 1992.

Represented (sales): Adam Young Inc.

Represented (engineering): Jules Cohen & Associates, P.C.

Personnel:

Linda Rios Brook, President & General Manager.

Mark Gardner, Vice President & General Sales Manager.

Larry Brook, Vice President, Marketing & Advertising.

Rates: On request.

City of License: Minneapolis. ADI: Minneapolis-St. Paul. Rank: 14.

Total Households: ©MSI Consumer Market Data as of 1/1/93. TV Homes, TV% and Circulation ©1993 Arbitron. County coverage based on Arbitron study.

Net Weekly Circulation	State County	Total Households	TV Households	%
50% & Over	MINNESOTA			
	Isanti	9,200	9,100	99
Between 25-49%	MINNESOTA			
	Carver	17,800	17,700	99
	Chisago	11,000	10,900	99
	Ramsey	193,200	191,800	99
	Sibley	5,300	5,200	98
	Washington	52,400	52,100	99
WISCONSIN	St Croix	18,700	18,500	99
	MINNESOTA			
Between 5-24%	Anoka	87,100	86,900	100
	Benton	11,400	11,300	99
	Dakota	108,400	107,900	99
	Dodge	5,600	5,500	98
	Goodhue	15,500	15,300	99
	Hennepin	433,000	429,500	99



KLGT-TV BMPCT-820629KF Granted 9/9/82 © American Map Corp., No. 14244

Net Weekly Circulation	State County	Total Households	TV Households	%
Between 5-24%	Kanabec	5,000	4,900	98
	Kandiyohi	14,700	14,400	98
	Mc Leod	12,200	12,100	99
	Meeker	7,800	7,700	99
	Mille Lacs	7,000	6,900	99
	Pine	7,800	7,700	99
	Renville	6,600	6,500	98
	Rice	16,800	16,600	99
	Scott	20,800	20,700	100
	Sherburne	14,500	14,300	99
	Stearns	40,900	40,400	99
	Steele	11,400	11,300	99
	Waseca	6,700	6,600	99
	Watonwan	4,500	4,400	98
	Wright	24,300	24,000	99
	WISCONSIN			
Burnett	5,400	5,300	98	
Dunn	12,500	12,300	98	
Pierce	11,400	11,200	98	
Polk	13,500	13,300	99	
Station Totals		1,212,400	1,202,300	99
Net Weekly Circulation (1993)			273,100	
Average Daily Circulation (1993)			86,900	

Minnesota—Minneapolis-St. Paul

KMSP-TV

Ch. 9

Network Service: None, independent.

Licensee: United Television Inc., 8501 Wilshire Blvd., Suite 340, Beverly Hills, CA 90211.

Studio: 11358 Viking Dr., Eden Prairie, MN 55344-7258.

Telephone: 612-944-9999. TWX: 910-576-2926. Fax: 612-942-0286.

Technical Facilities: Channel No. 9 (186-192 MHz). Authorized power: 316-kw visual, 38-kw aural. Antenna: Circularly polarized, 1427-ft. above av. terrain, 1430-ft. above ground, 2339-ft. above sea level.

Latitude 45° 03' 30"
Longitude 93° 07' 27"

Transmitter: 550 Gramsie Rd., Shoreview.

Satellite Earth Stations: Andrew, 4.5-meter C-band; Scientific-Atlanta, 4.5-meter Ku-band; Scientific-Atlanta, 5-meter C-band; Harris, Microdyne, Scientific-Atlanta receivers.

News Service: CNN.

Ownership: United Television Inc. (Group Owner).

Began Operation: January 9, 1955. Sale to United Television Inc. by Minneapolis Tower Co. (Morris T. Baker) approved May 23, 1956 by FCC (Television Digest, Vol. 12:14, 16, 21). Sale of 75% to National Telefilm Assoc. Inc. approved Nov. 20, 1957 (Vol. 13:34, 47). NTA also purchased 25% held by Loew's Inc. (MGM) in Feb. 1958 (Vol. 14:7). Sale to 20th Century-Fox TV Inc. by NTA approved Oct. 29, 1959 by FCC (Vol. 15:34, 44). United Television Inc. acquired 100% of stock from 20th Century-Fox June 8, 1981.

Represented (sales): MMT Sales Inc.

Represented (legal): Wilmer, Cutler & Pickering.

Represented (engineering): Lohnes & Culver.

Personnel:

- Evan Thompson, President.
- Garth S. Lindsey, Vice President, Finance.
- Stuart Swartz, General Manager.
- Stephanie Peterson, General Sales Manager.
- Doug McMonagle, Local Sales Manager.
- Rich Ambrose, National Sales Manager.
- Gene Steinberg, Creative Services Director.
- Mark Herman, Market Development Director.
- Darrell Schmidt, Business Manager.
- Donna Yonchak, Traffic Manager.
- Dana Benson, Director of News.
- Susan Arneson, Manager, Program Services.
- Darold Arvidson, Director of Engineering.
- Dale Bluestein, Assistant Creative Services Director.
- Donna Schimmenti-Azarian, Research Director.
- Leila Larson, Office Manager.

Rates: On request.

City of License: Minneapolis. ADI: Minneapolis-St. Paul. Rank: 14.

Total Households: ©MSI Consumer Market Data as of 1/1/93. TV Homes, TV% and Circulation ©1993 Arbitron. County coverage based on Arbitron study.

Net Weekly Circulation	State County	Total Households	TV Households	%
MINNESOTA				
50% & Over	Anoka	87,100	86,900	100
	Benton	11,400	11,300	99
	Blue Earth	19,300	19,100	99
	Brown	10,300	10,100	98
	Carver	17,800	17,700	99
	Chisago	11,000	10,900	99
	Cottonwood	4,900	4,700	96
	Dakota	108,400	107,900	99
	Douglas	11,200	11,000	98



KMSP-TV BPCT-860116KE Granted 9/30/86 © American Map Corp., No. 14244

Net Weekly Circulation	State County	Total Households	TV Households	%	
50% & Over	Goodhue	15,500	15,300	99	
	Grant	2,400	2,400	100	
	Hennepin	433,000	429,500	99	
	Isanti	9,200	9,100	99	
	Jackson	4,400	4,300	98	
	Kanabec	5,000	4,900	98	
	Kandiyohi	14,700	14,400	98	
	Le Sueur	8,500	8,400	99	
	McLeod	12,200	12,100	99	
	Meeker	7,800	7,700	99	
	Mille Lacs	7,000	6,900	99	
	Morrison	10,600	10,400	98	
	Nicollet	9,600	9,500	99	
	Ramsey	193,200	191,800	99	
	Renville	6,600	6,500	98	
	Rice	16,800	16,600	99	
	Scott	20,800	20,700	100	
	Sherburne	14,500	14,300	99	
	Sibley	5,300	5,200	98	
	Stearns	40,900	40,400	99	
	Steele	11,400	11,300	99	
	Swift	4,200	4,100	98	
	Todd	8,600	8,400	98	
	Traverse	1,700	1,700	100	
	Waseca	6,700	6,600	99	
	Washington	52,400	52,100	99	
	Wright	24,300	24,000	99	
	WISCONSIN				
	Barron	15,900	15,500	97	
	Dunn	12,500	12,300	98	
	Pepin	2,600	2,500	96	

(Continued on page A-658)

Station Totals	1,872,500	1,852,300	99
Net Weekly Circulation (1993)			1,038,500
Average Daily Circulation (1993)			440,200

Minnesota—St. Paul-Minneapolis

KSTP-TV

Ch. 5

(Operates satellites KSAX, Alexandria & KRWF, Redwood Falls, MN)

Network Service: ABC.

Licensee: Hubbard Broadcasting Inc., 3415 University Ave., St. Paul, MN 55114.

Studio: 3415 University Ave., St. Paul, MN 55114.

Telephone: 612-646-5555. Fax: 612-642-4172.

Technical Facilities: Channel No. 5 (76-82 MHz). Authorized power: 100-kw visual, 15.1-kw aural. Antenna: 1430-ft. above av. terrain, 1375-ft. above ground, 2375-ft. above sea level.

Latitude 45° 03' 45"
Longitude 93° 08' 22"

Transmitter: 960 W. County Rd. F, Shoreview, MN.

Multichannel TV Sound: Stereo only.

Satellite Earth Stations: Scientific-Atlanta, 11-meter; Scientific-Atlanta, 5.5-meter; Scientific-Atlanta, 4.5-meter; Scientific-Atlanta, 3.7-meter; Vertex, 4.5-meter Ku & C-band; Andrew, Scientific-Atlanta receivers.

AM Affiliate: KSTP, 50-kw, 1500 kHz.

FM Affiliate: KSTP-FM, 100-kw, 94.5 MHz (No. 233), 1220-ft.

News Services: ABC, AP, Conus.

Ownership: Hubbard Broadcasting Inc. (Group Owner).

Began Operation: April 23, 1948.

Represented (sales): Petry Television Inc.

Represented (legal): Fletcher, Heald & Hildreth.

Represented (engineering): A. D. Ring, P.C.

Personnel:

Harold C. Crump, President & General Manager.
Larry G. Shrum, Vice President & Assistant General Manager, Programming.
Karl Gensheimer, Vice President & Director of Sales.
Dixie Hansen, Vice President & Business Manager.
John Misner, General Sales Manager.
Deborah Collura, News Director.
Joseph Taylor, Chief Engineer.
Lori Shefa, Promotion Manager.
Joe Garbarino, Production Manager.

Highest 30 Sec. Rate: \$3000.

NETWORK BASE HOURLY RATE: \$2400.

Arbitron Data: Includes figures for KSAX, Alexandria & KRWF, Redwood Falls, MN.

City of License: St. Paul. ADI: Minneapolis-St. Paul. Rank: 14.

Total Households: ©MSI Consumer Market Data as of 1/1/93. TV Homes, TV% and Circulation ©1993 Arbitron. County coverage based on Arbitron study.

Net Weekly Circulation	State County	Total Households	TV Households	%
50% & Over	MINNESOTA			
	Anoka	87,100	86,900	100
	Benton	11,400	11,300	99
	Blue Earth	19,300	19,100	99
	Brown	10,300	10,100	98
	Carver	17,800	17,700	99
	Chippewa	5,100	5,000	98
	Chisago	11,000	10,900	99
	Cottonwood	4,900	4,700	96
	Crow Wing	17,800	17,500	98
	Dakota	108,400	107,900	99
	Douglas	11,200	11,000	98
	Goodhue	15,500	15,300	99
	Grant	2,400	2,400	100
	Hennepin	433,000	429,500	99



KSTP-TV BMPCT-7396 Granted 5/23/72

© American Map Corp., No. 14244

Net Weekly Circulation	State County	Total Households	TV Households	%
50% & Over	Isanti	9,200	9,100	99
	Jackson	4,400	4,300	98
	Kanabec	5,000	4,900	98
	Kandiyohi	14,700	14,400	98
	Lac Qui Parle	3,400	3,300	97
	Le Sueur	8,500	8,400	99
	Lyon	9,100	8,900	98
	McLeod	12,200	12,100	99
	Martin	8,900	8,800	99
	Meeker	7,800	7,700	99
	Mille Lacs	7,000	6,900	99
	Morrison	10,600	10,400	98
	Nicollet	9,600	9,500	99
	Pine	7,800	7,700	99
	Pope	4,100	4,000	98
	Ramsey	193,200	191,800	99
	Redwood	6,400	6,200	97
	Renville	6,600	6,500	98
	Rice	16,800	16,600	99
	Scott	20,800	20,700	100
	Sherburne	14,500	14,300	99
	Sibley	5,300	5,200	98
	Stearns	40,900	40,400	99
	Steele	11,400	11,300	99
	Stevens	3,700	3,700	99
	Swift	4,200	4,100	98
	Todd	8,600	8,400	98
Traverse	1,700	1,700	100	
Wabasha	7,300	7,200	99	
Wadena	5,000	4,800	96	
Waseca	6,700	6,600	99	

(Continued on page A-660)

Station Totals	1,640,800	1,623,300	99
Net Weekly Circulation (1993)			1,217,400
Average Daily Circulation (1993)			665,300

Minnesota—Minneapolis-St. Paul

WCCO-TV

Ch. 4

(Operates satellites KCCO-TV, Alexandria & KCCW-TV Walker, MN)

Network Service: CBS.

Licensee: CBS Inc., 51 W. 52nd St., New York, NY 10019.

Studio: 90 S. 11th St., Minneapolis, MN 55403.

Telephone: 612-339-4444. TWX: 910-576-3401. Fax: 612-330-2603.

Technical Facilities: Channel No. 4 (66-72 MHz). Authorized power: 100-kw visual, 10-kw aural. Antenna: 1430-ft. above av. terrain, 1375-ft. above ground, 2375-ft. above sea level.

Latitude 45° 03' 45.00"

Longitude 93° 08' 21.30"

Transmitter: County Rd. F, 0.4-mi. E of Lexington Ave., Shoreview.

Multichannel TV Sound: Stereo only.

Satellite Earth Stations: Transmit/receive Dalsat, 4.3-meter Ku-band; Microdyne, 5-meter C-band; Scientific-Atlanta, 7-meter C-band; Andrew, 4.6-meter Ku & C-band; Scientific-Atlanta, 4.6-meter C-band; DX Engineering, Harris, Microdyne, Scientific-Atlanta receivers.

AM Affiliate: WCCO, 50-kw, 830 kHz.

FM Affiliate: WLTE, 100-kw, 102.9 MHz (No. 275), 1150-ft.

News Service: AP.

Ownership: CBS Inc. (Group Owner).

Began Operation: July 1, 1949 as WTCN-TV. Sold to Midwest Communications August 1952 (Television Digest, Vol. 8:10, 33); CBS sold 47% interest to Minneapolis Star & Tribune Co. in November 1954 (Vol. 10:45). Transfer of control of Mid-Continent Radio-Television Inc. (equally owned by MTC Properties & Northwest Publications Inc.) to MTC Properties approved by FCC June 30, 1976 following merger of Ridder Publications with Knight Newspapers & spin-off of Ridder broadcast properties (Vol. 14:28, 30). Acquisition of Minneapolis Star-Tribune interest by MTC Properties was accomplished Aug. 16, 1976. Sale to CBS Inc. was approved by FCC Dec. 19, 1991 (Vol. 31:25, 30, 45, 51).

Represented (sales): TeleRep Inc.

Personnel:

John M. Culliton, Vice President & General Manager.

Ken Rees, Vice President & Station Manager.

William Bradley, Director of Sales.

Kevin Cuddihy, General Sales Manager.

Dave Baker, National Sales Manager.

John Lansing, Director of News.

Lori Fink Garelick, Program Director.

Betty May, Program Coordinator.

Jeanine Socha, Director of Research.

Skip Erickson, Director of Engineering & Operations.

Greg Keck, Director of Planning & Administration.

Michael Benson, Director of Creative Services.

Rates: On request.

Arbitron Data: Includes KCCO-TV, Alexandria & KCCW-TV, Walker, MN.

City of License: Minneapolis. ADI: Minneapolis-St. Paul. Rank: 14.

Total Households: ©MSI Consumer Market Data as of 1/1/93. TV Homes, TV% and Circulation ©1993 Arbitron. County coverage based on Arbitron study.

Net Weekly Circulation	State County	Total Households	TV Households	%
MINNESOTA				
50% & Over	Aitkin	5,100	5,000	98
	Anoka	87,100	86,900	100
	Beltrami	12,200	11,700	96
	Benton	11,400	11,300	99
	Big Stone	2,400	2,400	100
	Blue Earth	19,300	19,100	99
	Brown	10,300	10,100	98



WCCO-TV BMPCT-7126 Granted 1/8/70 © American Map Corp., No. 14244

Net Weekly Circulation	State County	Total Households	TV Households	%
50% & Over	Carver	17,800	17,700	99
	Cass	8,300	8,000	96
	Chippewa	5,100	5,000	98
	Chisago	11,000	10,900	99
	Cottonwood	4,900	4,700	96
	Crow Wing	17,800	17,500	98
	Dakota	108,400	107,900	99
	Dodge	5,600	5,500	98
	Douglas	11,200	11,000	98
	Goodhue	15,500	15,300	99
	Grant	2,400	2,400	100
	Hennepin	433,000	429,500	99
	Hubbard	6,000	5,800	97
	Isanti	9,200	9,100	99
	Itasca	15,300	15,000	98
	Jackson	4,400	4,300	98
	Kanabec	5,000	4,900	98
	Kandiyohi	14,700	14,400	98
	Lac Qui Parle	3,400	3,300	97
	Le Sueur	8,500	8,400	99
	Lyon	9,100	8,900	98
	McLeod	12,200	12,100	99
	Meeker	7,800	7,700	99
	Mille Lacs	7,000	6,900	99
	Morrison	10,600	10,400	98
	Nicollet	9,600	9,500	99
	Olmsted	41,600	41,300	99
	Otter Tail	19,700	19,300	98
	Pine	7,800	7,700	99
	Pope	4,100	4,000	98
	Ramsey	193,200	191,800	99

(Continued on page A-659)

Station Totals	1,685,000	1,666,900	99
Net Weekly Circulation (1993)			1,347,700
Average Daily Circulation (1993)			824,100

Minnesota—Redwood Falls

KRWF

Ch. 43

(Satellite of KSTP-TV, St. Paul-Minneapolis)

Network Service: ABC.

Licensee: KSAX Inc., 415 Fillmore St., Box 189, Alexandria, MN 56308.

Studio: See KSAX-TV, Alexandria, MN.

Telephones: 612-642-4200; 612-763-5729.

Technical Facilities: Channel No. 43 (644-650 MHz). Authorized power: 1220-kw max. visual, 122-kw max. aural. Antenna: 547-ft. above av. terrain, 535-ft. above ground, 1619-ft. above sea level.

Latitude	44°	29'	03"
Longitude	95°	29'	27"

Transmitter: 3.6-mi. ENE of intersection of Hwys. 68 & 19.

Ownership: Hubbard Broadcasting Inc. (Group Owner).

Began Operation: April 14, 1987.

Represented (sales): Petry Television Inc.

Represented (legal): Fletcher, Heald & Hildreth.

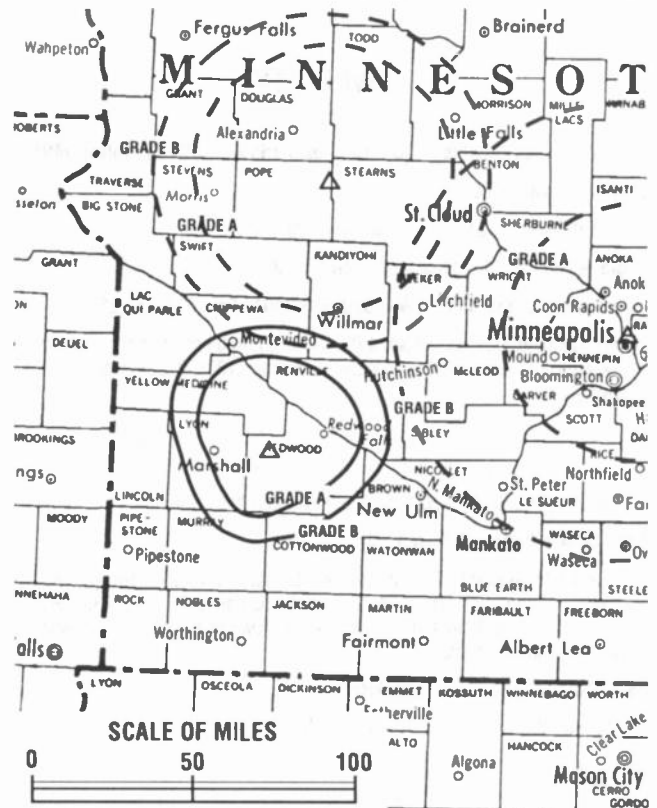
Represented (engineering): A. D. Ring, P.C.

Personnel:

See KSTP-TV, St. Paul-Minneapolis, MN.

Rates: Sold in combination with KSAX, Alexandria, MN.

Arbitron Data: Included with KSTP-TV, St. Paul-Minneapolis, MN.



KRWF BMPCT-870127KM Granted 3/12/87 © American Map Corp., No. 14244

City of License: Redwood Falls. ADI: Minneapolis-St. Paul. Rank: 14.

Minnesota—Rochester

KTTC

Ch. 10

Network Service: NBC.

Licensee: KTTC Television Inc., 601 First Ave. SW, Rochester, MN 55902.

Studio: 601 First Ave. SW, Rochester, MN 55902.

Telephone: 507-288-4444. TWX: 910-565-2477. Fax: 507-288-6324.

Technical Facilities: Channel No. 10 (192-198 MHz). Authorized power: 316-kw visual, 46.8-kw aural. Antenna: 1250-ft. above av. terrain, 1314-ft. above ground, 2646-ft. above sea level.

Latitude 43° 34' 15.30"
Longitude 92° 25' 36.90"

Transmitter: 3.2-mi. S of Ostrander, MN.

Multichannel TV Sound: Stereo only.

Satellite Earth Stations: ADM, 5-meter; DH Satellite, 5-meter; Harris, 3-meter; Harris, 6-meter; ChannelMaster, Gardiner, Harris receivers.

News Services: AP, Conus, NBC.

Ownership: Quincy Broadcasting Co. (Group Owner).

Began Operation: July 14, 1953. Sale to present owner by G. David Gentling approved by FCC May 6, 1976 (Television Digest, Vol. 16:6). Transfer of control to Gentling by Agnes P. Gentling, Marvin O. Foss, Philip H. & Allan A. Gentling approved April 2, 1963.

Represented (sales): Petry Television Inc.

Represented (legal): Wilkinson, Barker, Knauer & Quinn.

Represented (engineering): Lohnes & Culver.

Personnel:

- Jerry Watson, General Manager.
- Liz Dahlen, Sales Manager.
- Ronald E. Gruber, Operations Manager.
- C. H. (Bud) Sanders, Chief Engineer.
- Gene Carlson, News Director.

Highest 30 Sec. Rate: \$1500.

NETWORK BASE HOURLY RATE: \$490.

City of License: Rochester. ADI: Rochester, MN-Mason City, IA-Austin, MN. Rank: 148.

Total Households: ©MSI Consumer Market Data as of 1/1/93. TV Homes, TV% and Circulation ©1993 Arbitron. County coverage based on Arbitron study.

Net Weekly Circulation	State County	Total Households	TV Households	%
50% & Over	IOWA			
	Cerro Gordo	19,100	18,900	99
	Howard	3,800	3,700	97
	Mitchell	4,200	4,200	100
	Winnebago	4,700	4,700	100
	Winneshiek	7,300	7,200	99
	Worth	3,200	3,200	100
	MINNESOTA			
	Dodge	5,600	5,500	98
	Faribault	6,600	6,500	98
	Fillmore	7,800	7,700	99
	Freeborn	13,000	12,900	99
	Houston	7,000	6,900	99



KTTC BPC2-2765 Granted 7/27/60 © American Map Corp., No. 14244

Net Weekly Circulation	State County	Total Households	TV Households	%
50% & Over	Mower	14,800	14,700	99
	Olmsted	41,600	41,300	99
	Winona	17,000	16,800	99
Between 25-49%	IOWA			
	Floyd	6,700	6,600	98
	Franklin	4,500	4,500	100
	Hancock	4,900	4,800	98
	Kossuth	7,100	7,000	99
MINNESOTA	Steele	11,400	11,300	99
	Wabasha	7,300	7,200	99
	Waseca	6,700	6,600	99
	WISCONSIN			
	Buffalo	5,200	5,100	98
Between 5-24%	Vernon	9,900	9,700	98
	IOWA			
	Allamakee	5,200	5,100	98
	Chickasaw	5,000	4,900	98
	Emmet	4,400	4,300	98
MINNESOTA	Fayette	8,300	8,200	99
	Wright	5,800	5,800	100
	Goodhue	15,500	15,300	99
	Martin	8,900	8,800	99
	WISCONSIN			
La Crosse	37,600	37,200	99	
Pepin	2,600	2,500	96	
Station Totals		312,700	309,100	99
Net Weekly Circulation (1993)				152,900
Average Daily Circulation (1993)				83,000

Minnesota—Rochester

KXLT-TV

Ch. 47

(Satellite of KXLI, St. Cloud, MN)

Network Service: None, independent.

Licensee: KX Acquisition L.P., 22727 176th St., Big Lake, MN 55309.

Studio: See KXLI, St. Cloud.

Telephone: 612-263-8666. Fax: 612-263-6600.

Technical Facilities: Channel No. 47 (668-674 MHz). Authorized power: 107.2-kw max. visual, 10.72-kw max. aural. Antenna: 341-ft. above av. terrain, 256-ft. above ground, 1496-ft. above sea level.

Latitude	44°	02'	39"
Longitude	92°	23'	56"

Transmitter: 0.7-mi. SE of Haverhill.

Ownership: KX Acquisition L.P. (Group Owner).

Began Operation: August 10, 1987. Suspended operation, December 1988. Returned to air September 29, 1990.

Personnel:

- Ronald O. Eikens, General Manager.
- Mariana Reid, Station Manager.
- Rebecca Mix, General Sales Manager & Program Director.
- Tim Morgan, Chief Engineer.

Rates: On request.

Arbitron Data: Not available.



KXLT-TV BMPCT-860903KE Granted 10/27/86 © American Map Corp., No. 14244

City of License: Rochester. ADI: Rochester, MN-Mason City, IA-Austin, MN. Rank: 148.

Minnesota—St. Cloud

KXLI

Ch. 41

(Operates satellite KXLT, Rochester, MN)

Network Service: None, independent.

Licensee: KX Acquisition L.P., 22727 176th St., Big Lake, MN 55309.

Studio: 22727 176th St., Big Lake, MN 55309.

Telephone: 612-263-8666. **Fax:** 612-263-6600.

Technical Facilities: Channel No. 41 (632-638 MHz). Authorized power: 2770-kw max. visual, 277-kw max. aural. Antenna: Circularly polarized, 1470-ft. above av. terrain, 1499-ft. above ground, 2449-ft. above sea level.

Latitude 45° 23' 00"

Longitude 93° 42' 30"

Transmitter: 3.7-mi. NE of Big Lake.

Ownership: KX Acquisition L.P. (Group Owner).

Began Operation: November 24, 1982. Suspended operation December 15, 1988. Returned to air September 29, 1990.

Represented (legal): Mullin, Rhyne, Emmons & Topel, P.C.

Personnel:

Ronald O. Eikens, General Manager.

Mariana Reid, Station Manager.

Rebecca Mix, General Sales Manager, Program Director & Business Manager.

Tim Morgan, Chief Engineer.

Rates: On request.

Arbitron Data: Not available.



KXLI BPCT-850715KP Granted 7/24/85 © American Map Corp., No. 14244

City of License: St. Cloud. ADI: Minneapolis-St. Paul. Rank: 14.

Minnesota—Thief River Falls

KBRR

Ch. 10

(Satellite of KVRR, Fargo, ND)

Network Service: Fox.

Licensee: Red River Broadcast Corp., 4015 9th Ave. SW, Fargo, ND 58103.

Studio: See KVRR, Fargo, ND.

Telephone: 701-277-1515. Fax: 701-277-1830.

Technical Facilities: Channel No. 10 (192-198 MHz). Authorized power: 123-kw visual, 12.3-kw aural. Antenna: 596-ft. above av. terrain, 499-ft. above ground, 1640-ft. above sea level.

Latitude	48°	01'	19"
Longitude	96°	22'	12"

Transmitter: 227-ft. NE of intersection of Hwys. 3 & 12, W of St. Hilaire, MN.

Multichannel TV Sound: Stereo only.

News Service: Fox News.

Ownership: Red River Broadcast Corp. (Group Owner).

Began Operation: October 25, 1985.

Represented (sales): Blair Television.

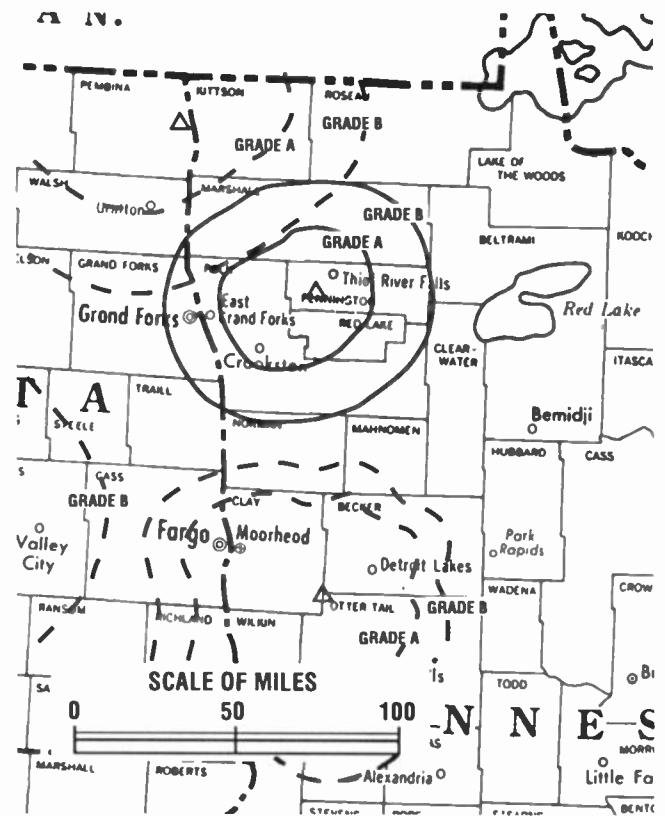
Represented (legal): Crowell & Moring.

Represented (engineering): du Treil, Lundin & Rackley.

Personnel:

See KVRR, Fargo, ND.

Rates: On request.



KBRR BPCT-860626KE Granted 8/29/86 © American Map Corp., No. 14244

Arbitron Data: Included with KVRR, Fargo, ND.

City of License: Thief River Falls. ADI: Fargo. Rank: 109.

Minnesota—Walker

KCCW-TV

Ch. 12

(Satellite of KCCO-TV, Alexandria, MN)

Network Service: CBS.

Licensee: CBS Inc., 51 W. 52nd St., New York, NY 10019.

Studio: 720 Hawthorne St., Alexandria, MN 56308.

Telephone: 612-763-5166. TWX: 910-578-0003. Fax: 612-763-4991.

Technical Facilities: Channel No. 12 (204-210 MHz). Authorized power: 316-kw visual, 63-kw aural. Antenna: 933-ft. above av. terrain, 999-ft. above ground, 2386-ft. above sea level.

Latitude 46° 56' 03"
Longitude 94° 27' 25"

Transmitter: 3-mi. E of Hackensack.

Satellite Earth Station: Satellite Video Systems, 4.5-meter C-band; Scientific-Atlanta receivers.

Ownership: CBS Inc. (Group Owner).

Began Operation: January 1, 1964. Sale to Midwest Communications approved by FCC Oct. 15, 1987 (Television Digest, Vol. 26:45; 27:43). FCC approved sale to CBS Inc. Dec. 19, 1991 (Vol. 31:25, 30, 45, 51).

Personnel:

John M. Culliton, Vice President & General Manager.

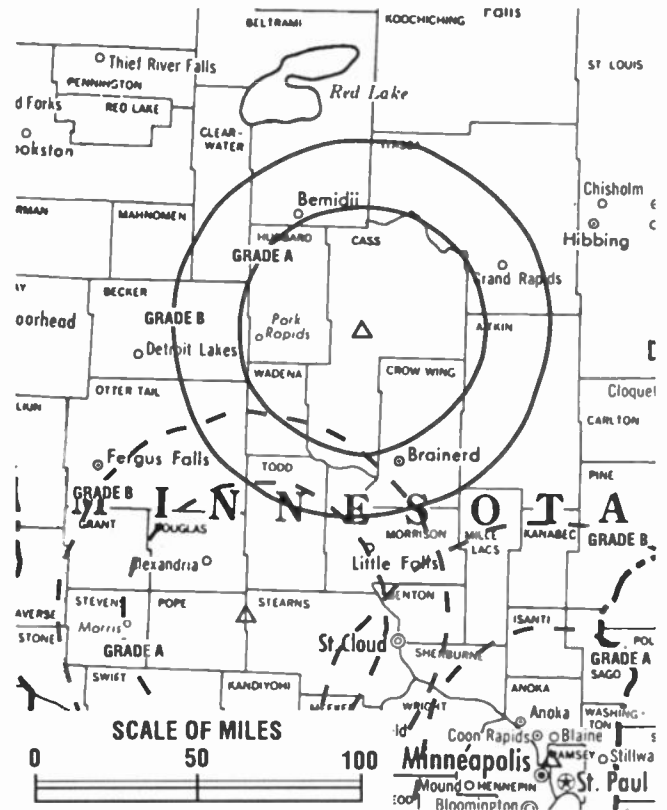
Ken Rees, Station Manager, WCCO-TV.

Kevin Cuddihy, General Sales Manager, WCCO-TV.

Mark Proudfoot, Local Sales Manager.

Wayne Quernemoen, Director of Technical Operations.

Rates: Sold in combination with KCCO-TV, Alexandria, MN.



KCCW-TV BPCT-811104KH Granted 4/2/82 © American Map Corp., No. 14244

Arbitron Data: Included with WCCO-TV, St. Paul-Minneapolis, MN.

City of License: Walker. ADI: Minneapolis-St. Paul. Rank: 14.

Minnesota

KARE, Minneapolis-St. Paul (Arbitron Data Continued)

Net Weekly Circulation	State County	Total Households	TV Households Households	%
50% & Over	SOUTH DAKOTA			
	Grant	3,100	3,100	100
	WISCONSIN			
	Barron	15,900	15,500	97
	Burnett	5,400	5,300	98
	Dunn	12,500	12,300	98
	Pepin	2,600	2,500	96
	Pierce	11,400	11,200	98
Polk	13,500	13,300	99	
St Croix	18,700	18,500	99	
Between 25-49%	MINNESOTA			
	Big Stone	2,400	2,400	100
	Chippewa	5,100	5,000	98
	Crow Wing	17,800	17,500	98
	Dodge	5,600	5,500	98
	Grant	2,400	2,400	100
	Murray	3,600	3,600	100
	Redwood	6,400	6,200	97
	Traverse	1,700	1,700	100
	Wadena	5,000	4,800	96
	Watonwan	4,500	4,400	98
	WISCONSIN			
	Buffalo	5,200	5,100	98
	Washburn	5,600	5,500	98
Between 5-24%	IOWA			
	Emmet	4,400	4,300	98
	MINNESOTA			
	Aitkin	5,100	5,000	98
	Cass	8,300	8,000	96
	Faribault	6,600	6,500	98
	Freeborn	13,000	12,900	99
	Lac Qui Parle	3,400	3,300	97
	Lincoln	2,700	2,700	100
	Olmsted	41,600	41,300	99
	WISCONSIN			
	Chippewa	19,400	19,200	99

KITN-TV, Minneapolis-St. Paul (Arbitron Data Continued)

Net Weekly Circulation	State County	Total Households	TV Households Households	%
Between 25-49%	WISCONSIN			
	Pierce	11,400	11,200	98
	Polk	13,500	13,300	99
Between 5-24%	MINNESOTA			
	Chippewa	5,100	5,000	98
	Crow Wing	17,800	17,500	98
	Dodge	5,600	5,500	98
	Faribault	6,600	6,500	98
	Fillmore	7,800	7,700	99
	Freeborn	13,000	12,900	99
	Jackson	4,400	4,300	98
	Le Sueur	8,500	8,400	99
	Lincoln	2,700	2,700	100
	Martin	8,900	8,800	99
	Mille Lacs	7,000	6,900	99
	Murray	3,600	3,600	100
	Pine	7,800	7,700	99
	Todd	8,600	8,400	98
	Traverse	1,700	1,700	100
	Wadena	5,000	4,800	96

KITN-TV—(Continued) (Arbitron Data Continued)

Net Weekly Circulation	State County	Total Households	TV Households Households	%
Between 5-24%	Yellow Medicine	4,600	4,500	98
	WISCONSIN			
	Barron	15,900	15,500	97
	Buffalo	5,200	5,100	98
	Burnett	5,400	5,300	98
	Dunn	12,500	12,300	98
Pepin	2,600	2,500	96	

KMSP-TV, Minneapolis-St. Paul (Arbitron Data Continued)

Net Weekly Circulation	State County	Total Households	TV Households Households	%
50% & Over	WISCONSIN			
	Pierce	11,400	11,200	98
	Polk	13,500	13,300	99
	St Croix	18,700	18,500	99
Between 25-49%	MINNESOTA			
	Becker	10,600	10,400	98
	Beltrami	12,200	11,700	96
	Big Stone	2,400	2,400	100
	Cass	8,300	8,000	96
	Chippewa	5,100	5,000	98
	Clay	17,600	17,500	99
	Crow Wing	17,800	17,500	98
	Dodge	5,600	5,500	98
	Faribault	6,600	6,500	98
	Hubbard	6,000	5,800	97
	Lake	4,100	4,100	100
	Lyon	9,100	8,900	98
	Martin	8,900	8,800	99
	Mower	14,800	14,700	99
	Murray	3,600	3,600	100
	Olmsted	41,600	41,300	99
	Otter Tail	19,700	19,300	98
	Pennington	5,000	4,900	98
	Pine	7,800	7,700	99
	Pipestone	4,100	4,100	100
	Pope	4,100	4,000	98
	Redwood	6,400	6,200	97
	St Louis	77,700	76,900	99
	Stevens	3,700	3,700	99
	Wabasha	7,300	7,200	99
	Wadena	5,000	4,800	96
	Watonwan	4,500	4,400	98
	Yellow Medicine	4,600	4,500	98
	NORTH DAKOTA			
	Grand Forks	25,900	25,700	99
	SOUTH DAKOTA			
	Codington	8,900	8,800	99
	WISCONSIN			
Buffalo	5,200	5,100	98	
Burnett	5,400	5,300	98	
Chippewa	19,400	19,200	99	
Eau Claire	32,100	31,600	98	
Washburn	5,600	5,500	98	
Between 5-24%	IOWA			
	Emmet	4,400	4,300	98
	MINNESOTA			
	Aitkin	5,100	5,000	98
	Carlton	11,000	10,900	99
	Freeborn	13,000	12,900	99
	Itasca	15,300	15,000	98
Lac Qui Parle	3,400	3,300	97	

Minnesota

KMSP-TV—(Continued) (Arbitron Data Continued)

Net Weekly Circulation	State County	Total Households	TV Households	%
Between 5-24%	MINNESOTA			
	Lake Of The Woods	1,600	1,500	94
	Lincoln	2,700	2,700	100
	Marshall	4,200	4,100	98
	Nobles	7,500	7,400	99
	Polk	11,900	11,700	98
	Red Lake	1,700	1,700	100
	Rock	3,600	3,600	100
	Roseau	5,800	5,500	95
	Wilkin	2,800	2,800	100
	NORTH DAKOTA			
	Richland	6,500	6,400	98
	SOUTH DAKOTA			
	Brookings	9,000	8,900	99
	Deuel	1,800	1,800	100
	Grant	3,100	3,100	100
	WISCONSIN			
	Douglas	16,600	16,400	99
	Rusk	5,700	5,600	98
Sawyer	5,800	5,600	97	

WCCO-TV, Minneapolis-St. Paul (Arbitron Data Continued)

Net Weekly Circulation	State County	Total Households	TV Households	%
50% & Over	MINNESOTA			
	Redwood	6,400	6,200	97
	Renville	6,600	6,500	98
	Rice	16,800	16,600	99
	Scott	20,800	20,700	100
	Sherburne	14,500	14,300	99
	Sibley	5,300	5,200	98
	Stearns	40,900	40,400	99
	Steele	11,400	11,300	99
	Stevens	3,700	3,700	99
	Swift	4,200	4,100	98
	Todd	8,600	8,400	98
	Traverse	1,700	1,700	100
	Wabasha	7,300	7,200	99
	Wadena	5,000	4,800	96
	Waseca	6,700	6,600	99

WCCO-TV—(Continued) (Arbitron Data Continued)

Net Weekly Circulation	State County	Total Households	TV Households	%	
50% & Over	Washington	52,400	52,100	99	
	Wright	24,300	24,000	99	
	Yellow Medicine	4,600	4,500	98	
	SOUTH DAKOTA				
	Grant	3,100	3,100	100	
	Roberts	3,600	3,500	97	
	WISCONSIN				
	Barron	15,900	15,500	97	
	Burnett	5,400	5,300	98	
	Dunn	12,500	12,300	98	
	Pepin	2,600	2,500	96	
	Pierce	11,400	11,200	98	
	Polk	13,500	13,300	99	
	St Croix	18,700	18,500	99	
	Washburn	5,600	5,500	98	
Between 25-49%	MINNESOTA				
	Becker	10,600	10,400	98	
	Clearwater	3,100	3,000	97	
	Faribault	6,600	6,500	98	
	Martin	8,900	8,800	99	
	Murray	3,600	3,600	100	
	Pipestone	4,100	4,100	100	
	Rock	3,600	3,600	100	
	Watsonwan	4,500	4,400	98	
	Winona	17,000	16,800	99	
	WISCONSIN				
	Buffalo	5,200	5,100	98	
	Chippewa	19,400	19,200	99	
	Eau Claire	32,100	31,600	98	
	Between 5-24%	MINNESOTA			
		Freeborn	13,000	12,900	99
		Lincoln	2,700	2,700	100
		Nobles	7,500	7,400	99
		Wilkin	2,800	2,800	100
NORTH DAKOTA					
Richland		6,500	6,400	98	
SOUTH DAKOTA					
Brookings		9,000	8,900	99	
Deuel		1,800	1,800	100	
WISCONSIN					
Rusk		5,700	5,600	98	
Sawyer		5,800	5,600	97	

If TV station and cable ownership information—especially group ownership data—is important to you, look for the 1994 *FACTBOOK Supplement*...

TV STATION & CABLE OWNERSHIP DIRECTORY: 1994

...from the series of *FACTBOOK Supplements*...
so moderately priced, you can afford to buy copies
for your entire staff or sales force.


WARREN
PUBLISHING, INC.

FOR FURTHER INFORMATION call our Circulation Department collect: (202) 872-9200

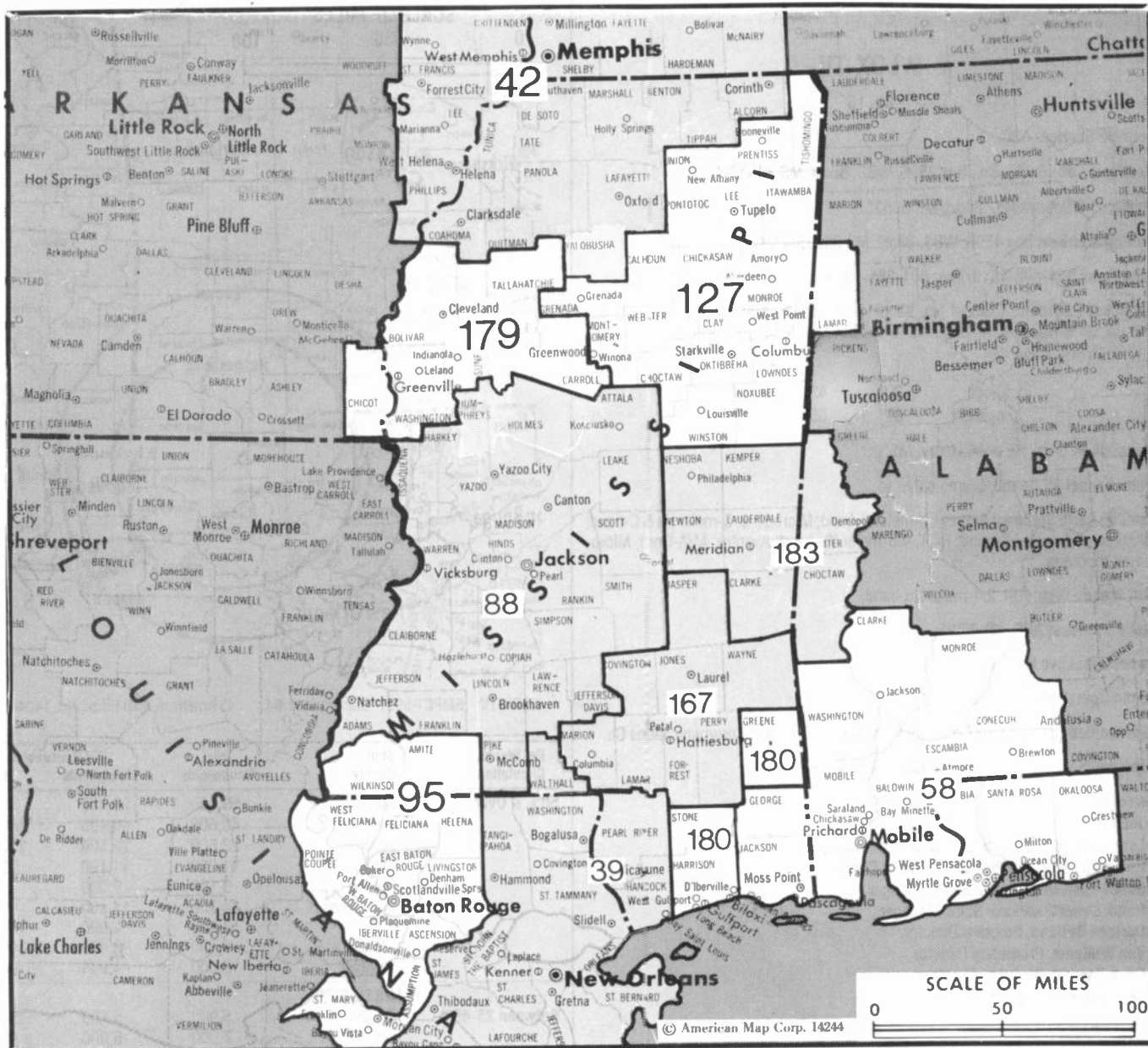
Minnesota

KSTP-TV, St. Paul-Minneapolis (Arbitron Data Continued)

Net Weekly Circulation	State County	Total Households	TV Households Households	%
50% & Over	MINNESOTA			
	Washington	52,400	52,100	99
	Wright	24,300	24,000	99
	Yellow Medicine	4,600	4,500	98
	WISCONSIN			
	Barron	15,900	15,500	97
	Burnett	5,400	5,300	98
	Dunn	12,500	12,300	98
	Pepin	2,600	2,500	96
	Pierce	11,400	11,200	98
	Polk	13,500	13,300	99
	St Croix	18,700	18,500	99
	Washburn	5,600	5,500	98
	Between 25-49%	MINNESOTA		
Aitkin		5,100	5,000	98
Big Stone		2,400	2,400	100
Cass		8,300	8,000	96
Dodge		5,600	5,500	98
Faribault		6,600	6,500	98
Hubbard		6,000	5,800	97
Nobles		7,500	7,400	99
Olmsted		41,600	41,300	99

KSTP-TV—(Continued) (Arbitron Data Continued)

Net Weekly Circulation	State County	Total Households	TV Households Households	%
Between 25-49%	Otter Tail	19,700	19,300	98
	Watonwan	4,500	4,400	98
	Winona	17,000	16,800	99
	SOUTH DAKOTA			
	Grant	3,100	3,100	100
	WISCONSIN			
	Buffalo	5,200	5,100	98
Between 5-24%	IOWA			
	Emmet	4,400	4,300	98
	MINNESOTA			
	Becker	10,600	10,400	98
	Beltrami	12,200	11,700	96
	Fillmore	7,800	7,700	99
	Lincoln	2,700	2,700	100
	Murray	3,600	3,600	100
	Rock	3,600	3,600	100
	Wilkin	2,800	2,800	100
	WISCONSIN			
	Chippewa	19,400	19,200	99
	Eau Claire	32,100	31,600	98
	Rusk	5,700	5,600	98
Sawyer	5,800	5,600	97	



Market	Arbitron ADI TV Households	Rank	Market Area Commercial TV Stations
New Orleans, LA	616,800	39	WDSU-TV (6), WGNO (26), WNOL-TV (38), WVUE (8), WWL-TV (4)
Memphis, TN	604,400	42	WBUY (40), WHBQ-TV (13), WLMT (30), WMC-TV (5), WPTY-TV (24), WREG-TV (3)
Mobile, AL-Pensacola, FL	465,200	58	WALA-TV (10), WEAR-TV (3), WFGX (35), WHBR (33), WJTC (44), WKRG-TV (5), WMPV-TV (21), WPMI (15)
Jackson, MS	284,300	88	WAPT (16), WDBD (40), WJTV (12), WLBT-TV (3), WNTZ (48)
Baton Rouge, LA	258,700	95	WAFB (9), WBRZ (2), WGMB (44) WVLA (33),
Columbus-Tupelo, MS	170,300	127	WCBI-TV (4), WLOV-TV (27), WTVA (9)
Laurel-Hattiesburg, MS	91,300	167	WDAM-TV (7), WHLT (22)
Greenwood-Greenville, MS	69,400	179	WABG-TV (6), WXVT (15)
Biloxi-Gulfport-Pascagoula, MS	69,200	180	WLOX-TV (13), WXXV-TV (25)
Meridian, MS	65,600	183	WGBC (30), WTOK-TV (11)

State Cross Reference List
Communities that receive programs of stations that are located elsewhere.

WXXV-TV, Biloxi	See Gulfport, MS
WLOV-TV, Columbus	See Tupelo, MS
WTVA, Columbus	See Tupelo, MS
WDAM-TV, Hattiesburg	See Laurel, MS
WHLT, Laurel	See Hattiesburg, MS

Mississippi Station Totals as of November 1, 1993

	VHF	UHF	TOTAL
Commercial Television Stations	8	9	17
Educational Television Stations	2	6	8
	10	15	25

Mississippi—Biloxi-Gulfport-Pascagoula

WLOX-TV

Ch. 13

Network Service: ABC.

Licensee: Love Bcstg. Co., Box 4596, WBS, Biloxi, MS 39535-4596.

Studio: 208 Debuys Rd., Biloxi, MS 39535.

Mailing Address: Box 4596, WBS, Biloxi, MS 39535-4596.

Telephone: 601-896-1313. **Fax:** 601-385-1303.

Technical Facilities: Channel No. 13 (210-216 MHz). Authorized power: 316-kw visual, 31.6-kw aural. Antenna: 1340-ft. above av. terrain, 1319-ft. above ground, 1549-ft. above sea level.

Latitude 30° 43' 25"
Longitude 89° 05' 29"

Transmitter: 3-mi. NE of McHenry, MS.

Multichannel TV Sound: Stereo only.

Satellite Earth Stations: Andrew, 7-meter C-band; Microdyne, 5-meter Ku & C-band; Andrew, 4.5-meter C-band; RCA, 4.5-meter Ku-band; Avantek, M/A-Com, Microdyne receivers.

SNG Mobile Dish: RSI, 2.4-meter Ku-band.

News Services: ABC, AP, NIWS.

Ownership: Love Broadcasting Co.

Began Operation: September 15, 1962.

Represented (sales): Katz Continental Television; Canadian Communications Co.

Represented (legal): Fletcher, Heald & Hildreth.

Personnel:

- John Hash, President.
- Leon D. Long, Vice President & General Manager.
- David Vincent, Vice President & News Director.
- Bobby Edwards, General Sales Manager.
- Ralph Caudill, National Sales Manager.
- Darlene Duffano, Program Director.
- Van Williams, Promotion Director.
- Gene Faucett, Business Manager.
- James S. Fleming, Chief Engineer.

Rates: On request.

City of License: Biloxi. **ADI:** Biloxi-Gulfport-Pascagoula. **Rank:** 180.

Total Households: ©MSI Consumer Market Data as of 1/1/93. TV Homes, TV% and Circulation ©1993 Arbitron. County coverage based on Arbitron study.

Net Weekly Circulation	State County	Total Households	TV Households	%
50% & Over	MISSISSIPPI			
	Forrest	25,300	25,100	99
	George	5,900	5,900	100
	Greene	3,300	3,300	100
	Hancock	12,600	12,500	99



WLOX-TV BMPCT-5991 Granted 7/31/64 © American Map Corp., No. 14244

Net Weekly Circulation	State County	Total Households	TV Households	%
50% & Over	Harrison	59,600	59,300	99
	Jackson	40,600	40,400	100
	Jones	22,600	22,500	100
	Lamar	11,200	11,100	99
	Marion	9,100	9,000	99
	Pearl River	14,200	14,100	99
	Perry	3,800	3,800	100
	Stone	3,900	3,900	100
	Walthall	5,000	4,900	98
	Between 25-49%	MISSISSIPPI		
Covington Wayne		5,900 7,000	5,800 6,900	98 99
Between 5-24%	ALABAMA			
	Mobile Washington	138,800 5,700	138,100 5,600	100 98
	LOUISIANA	Washington	15,500	15,200
MISSISSIPPI	Jasper	6,000	5,900	98
	Jefferson Davis	4,800	4,700	98
	Station Totals	400,800	398,000	99
Net Weekly Circulation (1993)				190,800
Average Daily Circulation (1993)				113,700

Mississippi—Columbus

WCBI-TV

Ch. 4

Network Service: CBS.

Licensee: Columbus Television Inc., Box 271, Columbus, MS 39703.

Studio: 201 5th St. S, Columbus, MS 39701.

Mailing Address: Box 271, Columbus, MS 39703.

Telephone: 601-327-4444. Fax: 601-328-5222.

Technical Facilities: Channel No. 4 (66-72 MHz). Authorized power: 100-kw visual, 10-kw aural. Antenna: 1800-ft. above av. terrain, 535-ft. above ground, 2335-ft. above sea level.

Latitude 33° 45' 07"
Longitude 88° 52' 44"

Transmitter: Hwy. 47, 4-mi. NE of Montpelier.

Multichannel TV Sound: Stereo only.

Satellite Earth Stations: ChannelMaster, 7-meter; Scientific-Atlanta, 7-meter; ChannelMaster, 5-meter; Scientific-Atlanta, 4.6-meter; M/A-Corn, 4-meter; Gardiner, M/A-Corn, Scientific-Atlanta receivers.

SNG Mobile Dish: Radiator Systems, 2.8-meter Ku-band.

AM Affiliate: WCBI, 1-kw (0.5-kw night), 550 kHz.

News Services: AP, CBS.

Ownership: Bimey Imes Jr. & Family (Group Owner).

Began Operation: July 13, 1956.

Represented (sales): Seltel Inc.

Represented (legal): Arent, Fox, Kintner, Plotkin & Kahn.

Represented (engineering): A. D. Ring, P.C.

Personnel:

Frank Imes, Group Manager.
Mark Gordon, Local Sales Manager.
Jeffery Rupp, News Director.
Jerrell Kautz, Chief Engineer.
Vallery Williamson, Business Manager.

Rates: On request.

City of License: Columbus. ADI: Columbus-Tupelo. Rank: 127.

Total Households: ©MSI Consumer Market Data as of 1/1/93. TV Homes, TV% and Circulation ©1993 Arbitron. County coverage based on Arbitron study.

Net Weekly Circulation	State County	Total Households	TV Households	%
50% & Over	ALABAMA			
	Fayette	6,800	6,700	99
	Lamar	6,000	5,900	98
	Pickens	7,500	7,400	99
	MISSISSIPPI			
	Calhoun	5,800	5,700	98
	Chickasaw	6,600	6,500	98
	Choctaw	3,200	3,200	100
	Clay	7,300	7,200	99
	Itawamba	7,600	7,500	99
Lee	25,400	25,200	99	
Lowndes	21,400	21,200	99	
Monroe	13,500	13,400	99	
Noxubee	4,000	3,900	98	
Oktibbeha	13,000	12,800	98	
Pontotoc	8,600	8,500	99	
Prentiss	8,600	8,500	99	



WCBI-TV BPCT-840723KS Granted 1/30/85 © American Map Corp., No. 14244

Net Weekly Circulation	State County	Total Households	TV Households	%
50% & Over	Tishomingo	7,100	7,000	99
	Union	8,400	8,400	100
	Webster	3,800	3,700	97
	Winston	7,000	6,900	99
Between 25-49%	ALABAMA			
	Marion	11,500	11,400	99
	MISSISSIPPI			
	Grenada	7,800	7,700	99
	Kemper	3,700	3,600	97
	Lafayette	11,000	10,900	99
	Montgomery	4,500	4,400	98
	Neshoba	8,900	8,800	99
Tallahatchie	5,200	5,100	98	
Tippah	7,400	7,300	99	
Yalobusha	4,600	4,500	98	
Between 5-24%	ALABAMA			
	Franklin	10,800	10,700	99
	Greene	3,500	3,400	97
	Hale	5,600	5,500	98
	Sumter	5,400	5,300	98
	Winston	8,500	8,400	99
	MISSISSIPPI			
	Alcorn	12,400	12,300	99
	Attala	6,900	6,800	99
	Benton	2,800	2,800	100
Carroll	3,400	3,300	97	
Newton	7,300	7,200	99	
Panola	10,500	10,400	99	
TENNESSEE				
Hardin	8,900	8,800	99	
Station Totals		322,200	318,200	99
Net Weekly Circulation (1993)				183,600
Average Daily Circulation (1993)				110,000

Mississippi—Greenville

WXVT
Ch. 15

Network Service: CBS.

Licensee: Greenville Television Inc., 208 Debuys Rd., Biloxi, MS 39535.

Studio: 3015 E. Reed Rd., Greenville, MS 38703.

Telephone: 601-334-1500. **Fax:** 601-378-8122.

Technical Facilities: Channel No. 15 (476-482 MHz). Authorized power: 2750-kw max. & 891-kw horizontal visual, 178-kw horizontal aural. Antenna: 890-ft. above av. terrain, 919-ft. above ground, 1049-ft. above sea level.

Latitude 33° 39' 26.00"
Longitude 90° 42' 17.50"

Transmitter: 4.9-mi. SSE of Cleveland, MS.

Satellite Earth Stations: ADM, 5.5-meter; DH Satellite, 5-meter; Harris, 3-meter; RCA, 3-meter.

News Services: AP, CBS, Sports News Satellite.

Ownership: Greenville Television Inc.

Began Operation: November 7, 1980. Sale to Lamco Communications by Big River Broadcasting Co. approved by FCC March 5, 1984. Sale to present owners approved Aug. 28, 1991.

Represented (sales): Seltel Inc.

Represented (legal): Fletcher, Heald & Hildreth.

Represented (engineering): Jules Cohen & Associates, P.C.

Personnel:

- Larry Harris, General Manager.
- Stan Sandroni, News Director.
- Gina Smith, Program Director.
- David Mitchell, Promotion Director.
- Robbin Morgan, Business Manager.
- Pete Sparks, Chief Engineer.

Rates: On request.

NETWORK BASE HOURLY RATE: \$263.

City of License: Greenville. **AOI:** Greenwood-Greenville. **Rank:** 179.

Total Households: ©MSI Consumer Market Data as of 1/1/93. TV Homes, TV% and Circulation ©1993 Arbitron. County coverage based on Arbitron study.

Net Weekly Circulation	State County	Total Households	TV Households	%
50% & Over	MISSISSIPPI			
	Bolivar	13,000	12,700	98
	Coahoma	10,200	10,000	98
	Leflore	12,600	12,400	98
	Sunflower	9,400	9,200	98
	Tallahatchie	5,200	5,100	98
	Washington	22,500	22,200	99



WXVT BPCT-4970 Granted 9/14/79

© American Map Corp., No. 14244

Net Weekly Circulation	State County	Total Households	TV Households	%
Between 25-49%	ARKANSAS			
	Chicot	5,400	5,300	98
	Desha	5,800	5,700	98
	MISSISSIPPI			
	Carroll	3,400	3,300	97
	Grenada	7,800	7,700	99
Between 5-24%	Humphreys	3,900	3,800	97
	Montgomery	4,500	4,400	98
	Quitman	3,300	3,300	100
	ARKANSAS			
	Drew	6,300	6,200	98
	Lincoln	3,800	3,700	97
Station Totals	MISSISSIPPI			
	Holmes	7,100	7,000	99
	Sharkey	2,100	2,100	100
	Yalobusha	4,600	4,500	98
Station Totals		130,900	128,600	98
Net Weekly Circulation (1993)				71,600
Average Daily Circulation (1993)				43,800

Mississippi—Greenwood-Greenville

WABG-TV

Ch. 6

Network Service: ABC.

Licensee: Mississippi Bcstg. Partners, Box 720, Greenwood, MS 38930.

Studios: 849 Washington Ave., Greenville, MS 38701; 2001 Garrard Ave., Greenwood, MS 38930.

Mailing Address: Box 1243, Greenville, MS 38701

Telephones: 601-332-0949 (Greenville); 601-453-4001 (Greenwood).

Fax: 601-334-6420.

Technical Facilities: Channel No. 6 (82-88 MHz). Authorized power: 100-kw visual, 10.5-kw aural. Antenna: 1960-ft. above av. terrain, 2000-ft. above ground, 2115-ft. above sea level.

Latitude 33° 22' 23"
Longitude 90° 32' 31"

Transmitter: 2.3-mi. NE of city limits, near Inverness, MS.

Satellite Earth Stations: 4 in operation.

AM Affiliate: WABG, 1-kw (0.5-kw night), 960 kHz.

News Services: AP, ABC, CNN.

Ownership: Bahakel Communications Ltd. (Group Owner).

Began Operation: October 20, 1959.

Represented (sales): Katz Continental Television.

Personnel:

- Cy N. Bahakel, President.
- John Rogers, General Manager.
- Randy Swan, Station Manager & News Director.
- Harvey Hutchinson, General Sales Manager.
- Donnie Reid, Operations Manager.
- Tad Frank, Program & Promotion Director.
- Brad LeBrun, Chief Engineer.
- Gail Merlin, Business Manager.

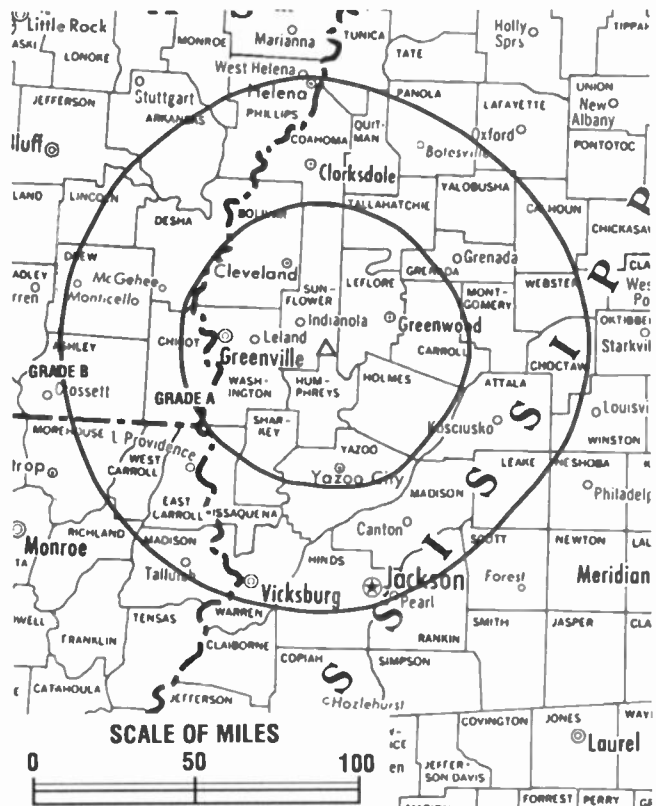
Highest 30 Sec. Rate: \$450.

NETWORK BASE HOURLY RATE: \$600.

City of License: Greenwood. ADI: Greenwood-Greenville. Rank: 179.

Total Households: ©MSI Consumer Market Data as of 1/1/93. TV Homes, TV% and Circulation ©1993 Arbitron. County coverage based on Arbitron study.

Net Weekly Circulation	State County	Total Households	TV Households	%
50% & Over	ARKANSAS			
	Chicot	5,400	5,300	98
	MISSISSIPPI			
	Attala	6,900	6,800	99
	Bolivar	13,000	12,700	98
	Carroll	3,400	3,300	97
	Coahoma	10,200	10,000	98
	Grenada	7,800	7,700	99
	Holmes	7,100	7,000	99
	Humphreys	3,900	3,800	97
	Issaquena	600	600	100
	Leflore	12,600	12,400	98
	Montgomery	4,500	4,400	98
	Sharkey	2,100	2,100	100
	Sunflower	9,400	9,200	98
Tallahatchie	5,200	5,100	98	



WABG-TV BPCT-800303KG Granted 10/10/80 © American Map Corp., No. 14244

Net Weekly Circulation	State County	Total Households	TV Households	%
50% & Over	Washington	22,500	22,200	99
	Yazoo	8,700	8,600	99
Between 25-49%	LOUISIANA			
	East Carroll	3,100	3,000	97
	MISSISSIPPI			
	Leake	6,900	6,800	99
	Quitman	3,300	3,300	100
Between 5-24%	Yalobusha	4,600	4,500	98
	ARKANSAS			
	Desha	5,800	5,700	98
	Drew	6,300	6,200	98
	LOUISIANA			
	Madison	4,200	4,100	98
	West Carroll	4,400	4,300	98
	MISSISSIPPI			
	Calhoun	5,800	5,700	98
	Choctaw	3,200	3,200	100
	Madison	20,900	20,600	99
	Panola	10,500	10,400	99
Tunica	2,500	2,500	100	
Webster	3,800	3,700	97	
Winston	7,000	6,900	99	
Station Totals		215,600	212,100	98
Net Weekly Circulation (1993)				107,300
Average Daily Circulation (1993)				60,300

There is no more visible place for your advertising message than the pages of the **Television & Cable Factbook**

Mississippi—Gulfport

WXXV-TV
Ch. 25

Network Service: Fox.

Licensee: Prime Cities Broadcasters of Mississippi, Box 2500, Gulfport, MS 39505.

Studio: Hwy. 49 N, Gulfport, MS 39505.

Mailing Address: Box 2500, Gulfport, MS 39505.

Telephone: 601-832-2525. **TWX:** 910-240-8412. **Fax:** 601-832-4442.

Technical Facilities: Channel No. 25 (536-542 MHz). Authorized power: 2240-kw max. visual, 224-kw max. aural. Antenna: 1600-ft. above av. terrain, 1540-ft. above ground, 1780-ft. above sea level.

Latitude 30° 44' 48"
Longitude 89° 03' 30"

Transmitter: 4.7-mi. NE of McHenry.

Multichannel TV Sound: Stereo only.

Satellite Earth Station: Comtech, 5-meter C-band; Pinzone receivers.

Ownership: Prime Cities Bcstrs. Corp. of Mississippi.

Began Operation: February 14, 1987. Sale to present owners approved by FCC May 1, 1991. Sale to AmSouth Realty Inc. by Gulf Coast TV Ltd. approved Dec. 8, 1989.

Represented (sales): Blair Television.

Represented (legal): Bryan Cave.

Represented (engineering): Jules Cohen & Associates, P.C.

Personnel:

- William Ritchie, General Manager.
- Leon Serruys, General Sales Manager.
- Curt Mabry, Creative Services Director.
- Cathy Hayes, Program Director.
- Ray Luke, Chief Engineer.
- Donna Smith, Business Manager.

Highest 30 Sec. Rate: \$500.

City of License: Gulfport. **ADI:** Biloxi-Gulfport-Pascagoula. **Rank:** 180.

Total Households: ©MSI Consumer Market Data as of 1/1/93. TV Homes, TV% and Circulation ©1993 Arbitron. County coverage based on Arbitron study.

Net Weekly Circulation	State County	Total Households	TV Households	%
50% & Over	MISSISSIPPI			
	Forrest	25,300	25,100	99
	Greene	3,300	3,300	100
	Harrison	59,600	59,300	99
	Jackson	40,600	40,400	100
	Lamar	11,200	11,100	99
	Stone	3,900	3,900	100



WXXV-TV BMPCT-840824KJ Granted 2/28/85 © American Map Corp., No. 14244

Net Weekly Circulation	State County	Total Households	TV Households	%
Between 25-49%	MISSISSIPPI			
	Covington	5,900	5,800	98
	George	5,900	5,900	100
	Hancock	12,600	12,500	99
	Jones	22,600	22,500	100
	Marion	9,100	9,000	99
	Pearl River	14,200	14,100	99
	Perry	3,800	3,800	100
Walthall	5,000	4,900	98	
Between 5-24%	LOUISIANA			
	Washington	15,500	15,200	98
	MISSISSIPPI			
Jefferson Davis	4,800	4,700	98	
Wayne	7,000	6,900	99	
Station Totals		250,300	248,400	99
Net Weekly Circulation (1993)				119,000
Average Daily Circulation (1993)				53,200

Mississippi—Hattiesburg-Laurel

WHLT

Ch. 22

(Satellite of WJTV, Jackson, MS)

Network Service: CBS.

Licensee: Broadcasters of Mississippi Inc., Box 8887, Jackson, MS 39204.

Studio: 990 Hardy St., Hattiesburg, MS 39401.

Mailing Address: Box 232, Hattiesburg, MS 39401-0232.

Telephone: 601-545-2077.

Technical Facilities: Channel No. 22 (518-524 MHz). Authorized power: 1200-kw max. visual, 120-kw max. aural. Antenna: 800-ft. above av. terrain, 707-ft. above ground, 1017-ft. above sea level.

Latitude 31° 24' 21"

Longitude 89° 14' 35"

Transmitter: 4-mi. NE of Petal on Lynn Ray Rd.

Multichannel TV Sound: Stereo only.

Satellite Earth Station: Scientific-Atlanta, 5-meter C-band.

News Service: AP.

Ownership: News Press & Gazette Co. (Group Owner).

Began Operation: January 23, 1987. Sale to New Vision Television I Inc. granted by FCC Sept. 7, 1993, but not yet consummated.

Represented (sales): Blair Television.

Personnel:

Randy Cleland, Vice President & General Manager.

Greg Poudevigne, Local Sales Manager.

Walter Johnson, News Director.

Daniel Hamilton, Production Manager.

Highest 30 Sec. Rate: \$250.

Arbitron Data: Not available.

City of License: Hattiesburg. ADI: Laurel-Hattiesburg. Rank: 167.

Total Households: ©MSI Consumer Market Data as of 1/1/93. TV Homes, TV% and Circulation ©1993 Arbitron. County coverage based on Arbitron study.

Net Weekly Circulation	State County	Total Households	TV Households	%
50% & Over	MISSISSIPPI			
	Covington	5,900	5,800	98
	Forrest	25,300	25,100	99
	Jones	22,600	22,500	100
	Lamar	11,200	11,100	99
	Marion	9,100	9,000	99
	Perry	3,800	3,800	100
Between 25-49%	MISSISSIPPI			
	Clarke	6,400	6,300	98
	Jasper	6,000	5,900	98



WHLT BMPCT-870226KF Granted 4/16/87 © American Map Corp., No. 14244

Net Weekly Circulation	State County	Total Households	TV Households	%
Between 25-49%	Jefferson Davis	4,800	4,700	98
	Lauderdale	28,300	28,100	99
	Smith	5,400	5,300	98
	Wayne	7,000	6,900	99
Between 5-24%	MISSISSIPPI			
	Greene	3,300	3,300	100
	Pearl River	14,200	14,100	99
	Stone	3,900	3,900	100
Station Totals		157,200	155,800	99
Net Weekly Circulation (1993)				84,400
Average Daily Circulation (1993)				44,200

THIS DATA IS AVAILABLE ON TAPE OR DISKETTE FOR USE ON YOUR OWN COMPUTER OR AS CUSTOMIZED REPORTS

Call Lynn Levine or Karen Fahle 202-872-9200

Mississippi—Holly Springs

WBUY

Ch. 40

Network Service: Trinity Bcstg. Network.

Licensee: Sonlight Bcstg. Systems Inc., 120 Zeigler Circle E, Mobile, AL 36608.

Studio: Box 246, Rte. 6, Byhalia, MS 38611.

Mailing Address: Box 38421, Memphis, TN 38183.

Telephone: 901-521-9289. Fax: 601-895-9788.

Technical Facilities: Channel No. 40 (626-632 MHz). Authorized power: 4624-kw max. visual. Antenna: 465-ft. above av. terrain, 468-ft. above ground, 818-ft. above sea level.

Latitude 34° 59' 20"
Longitude 89° 41' 13"

Transmitter: 0.43-mi. SSW of Byhalia Rd., at Tennessee border, near Barton.

Ownership: Sonlight Bcstg. Systems Inc. (Group Owner).

Began Operation: September 15, 1991.

Represented (engineering): Charles J. Thompson.

Personnel:

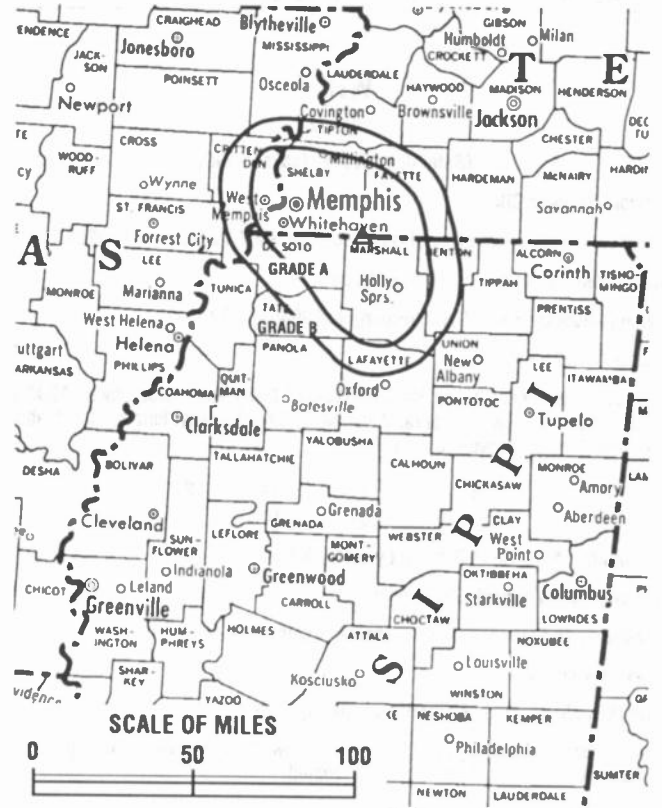
Stuart J. Roth, Chief Executive Officer & General Counsel.
Ed Goetze, Station Manager.

Rates: On request.

City of License: Holly Springs. ADI: Memphis. Rank: 42.

Total Households: ©MSI Consumer Market Data as of 1/1/93. TV Homes, TV% and Circulation ©1993 Arbitron. County coverage based on Arbitron study.

Net Weekly Circulation	State County	Total Households	TV Households	%
Between 5-24%	MISSISSIPPI Marshall	10,300	10,200	99



WBUY BMPCT-901002K0 Granted 12/14/90 © American Map Corp., No. 14244

Net Weekly Circulation	State County	Total Households	TV Households	%
Between 5-24%	Tate	7,200	7,100	99
Station Totals		17,500	17,300	99
Net Weekly Circulation (1993)			8,100	
Average Daily Circulation (1993)			3,900	

Mississippi—Jackson

WAPT

Ch. 16

Network Service: ABC.

Licensee: NTG Inc., 405 Lexington Ave., New York, NY 10174.

Studio: Channel 16 Way & Maddox Rd., Jackson, MS 39209.

Mailing Address: Box 10297, Jackson, MS 39289-0297.

Telephone: 601-922-1607. TWX: 810-966-2734. Fax: 601-922-1663.

Technical Facilities: Channel No. 16 (482-488 MHz). Authorized power: 1047-kw max. & 794-kw horizontal visual, 276-kw max. & 155-kw horizontal aural. Antenna: 1170-ft. above av. terrain, 1072-ft. above ground, 1512-ft. above sea level.

Latitude 32° 16' 39"
Longitude 90° 17' 41"

Transmitter: Channel 16 Way & Maddox Rd.

Satellite Earth Stations: Microdyne, 4-meter Ku & C-band; Scientific-Atlanta, 4-meter; M/A-Com, Scientific-Atlanta receivers.

News Service: AP.

Ownership: Northstar Television Group Inc. (Group Owner).

Began Operation: October 3, 1970. Sale to present owners approved Sept. 11, 1989. Sale to Price Communications approved June 23, 1987 (Television Digest, Vol. 27:21). Sale to Clay Communications by Lewis C. Hopper, et al., approved by FCC March 18, 1979. Sale by American Public Life Insurance Co. to Lewis Hopper, et al. approved by FCC March 18, 1976.

Represented (sales): Petry Television Inc.

Represented (legal): Haley, Bader & Potts.

Personnel:

- Stuart Kellogg, Vice President & General Manager.
- Ted Batson, General Sales Manager.
- Leigh White, Local Sales Manager.
- Dave Cochran, News Director.
- Joe Root, Program Director.
- Susan Acklen, Promotion Director.
- Lynn Bullock, Production Manager.
- Anna Box, Business Manager.
- Tom Bondurant, Engineering Manager.

Rates: On request.

City of License: Jackson. ADI: Jackson, MS. Rank: 88.

Total Households: ©MSI Consumer Market Data as of 1/1/93. TV Homes, TV% and Circulation ©1993 Arbitron. County coverage based on Arbitron study.

Net Weekly Circulation	State County	Total Households	TV Households	%
50% & Over	LOUISIANA			
	Madison	4,200	4,100	98
	MISSISSIPPI			
	Claiborne	3,500	3,400	97
	Copiah	9,500	9,400	99
	Hinds	90,600	90,100	99
	Lawrence	4,500	4,400	98
	Leake	6,900	6,800	99
	Lincoln	11,200	11,100	99



WAPT BMPCT-6921 Granted 7/30/70

© American Map Corp., No. 14244

Net Weekly Circulation	State County	Total Households	TV Households	%
50% & Over	Madison	20,900	20,600	99
	Rankin	31,400	31,100	99
	Scott	8,800	8,700	99
	Simpson	8,500	8,400	99
	Warren	17,200	17,000	99
	Yazoo	8,700	8,600	99
Between 25-49%	LOUISIANA			
	East Carroll	3,100	3,000	97
	MISSISSIPPI			
	Franklin	3,100	3,100	100
	Holmes	7,100	7,000	99
	Humphreys	3,900	3,800	97
	Jefferson	2,800	2,700	96
	Jefferson Davis	4,800	4,700	98
	Pike	13,300	13,100	98
	Sharkey	2,100	2,100	100
Smith	5,400	5,300	98	
Between 5-24%	MISSISSIPPI			
	Attala	6,900	6,800	99
	Covington	5,900	5,800	98
	Issaquena	600	600	100
	Marion	9,100	9,000	99
Newton	7,300	7,200	99	
Station Totals		301,300	297,900	99
Net Weekly Circulation (1993)				197,300
Average Daily Circulation (1993)				106,900

Mississippi—Jackson

WDBD

Ch. 40

Network Service: Fox.

Licensee: Pegasus Broadcast TV L.P., 5 Radnor Corporate Center, Suite 454, Radnor, PA 19087.

Studio: 7440 Channel 16 Way, Jackson, MS 39209.

Mailing Address: Box 10888, Jackson, MS 39209.

Telephone: 601-922-1234. Fax: 601-922-0268.

Technical Facilities: Channel No. 40 (626-632 MHz). Authorized power: 1050-kw visual, 105-kw aural. Antenna: 1210-ft. above av. terrain, 1078-ft. above ground, 1522-ft. above sea level.

Latitude 32° 16' 53"
Longitude 90° 17' 41"

Transmitter: 1.8-mi. SW of intersection of Hwy. 18 & I-20.

Satellite Earth Stations: 4 in operation.

Ownership: Pegasus Broadcast TV L.P. (Group Owner).

Began Operation: December 27, 1984. Transfer of control of CP from Brenda Harrison to H. Bernard Dixon approved by FCC April 30, 1985. Transfer of control from H. Bernard Dixon to Media Central approved by FCC Nov. 26, 1985. Assignment of license from Media Central to C. Kenneth Still, trustee approved May 10, 1989. Sale to D & K Broadcast Properties L.P. approved by FCC June 22, 1989. Sale to current owner approved Feb. 18, 1993.

Represented (sales): Seltel Inc.

Personnel:

- Al Tanksley, General Manager.
- Terrill Weiss, General Sales Manager.
- Mark Maxwell, National Sales Manager.
- Johnny Lewis, Regional Sales Manager.
- Hank Downey, News Director.
- Allan Simmons, Program & Promotion Director.
- Lee Carpenter, Chief Engineer.
- John Cochran, Production Manager.
- Robin Klophenstien, Business Manager.

Rates: On request.

City of License: Jackson. ADI: Jackson, MS. Rank: 88.

Total Households: ©MSI Consumer Market Data as of 1/1/93. TV Homes, TV% and Circulation ©1993 Arbitron. County coverage based on Arbitron study.

Net Weekly Circulation	State County	Total Households	TV Households	%
50% & Over	LOUISIANA			
	Madison	4,200	4,100	98
	MISSISSIPPI			
	Copiah	9,500	9,400	99
	Hinds	90,600	90,100	99
	Holmes	7,100	7,000	99
	Issaquena	600	600	100
	Jefferson	2,800	2,700	96
	Lawrence	4,500	4,400	98
	Madison	20,900	20,600	99



WDBD BMPCT-840314KF Granted 3/30/84 © American Map Corp., No. 14244

Net Weekly Circulation	State County	Total Households	TV Households	%
50% & Over	Rankin	31,400	31,100	99
	Scott	8,800	8,700	99
	Simpson	8,500	8,400	99
	Warren	17,200	17,000	99
	Yazoo	8,700	8,600	99
Between 25-49%	MISSISSIPPI			
	Claiborne	3,500	3,400	97
	Humphreys	3,900	3,800	97
	Leake	6,900	6,800	99
	Lincoln	11,200	11,100	99
Between 5-24%	MISSISSIPPI			
	Attala	6,900	6,800	99
	Carroll	3,400	3,300	97
	Covington	5,900	5,800	98
	Franklin	3,100	3,100	100
	Jasper	6,000	5,900	98
	Jefferson Davis	4,800	4,700	98
	Neshoba	8,900	8,800	99
	Newton	7,300	7,200	99
	Smith	5,400	5,300	98
Washington	22,500	22,200	99	
Station Totals		321,100	317,400	99
Net Weekly Circulation (1993)				158,400
Average Daily Circulation (1993)				73,100

Mississippi—Jackson

WJTV

Ch. 12

(Operates satellite WHLT, Hattiesburg-Laurel, MS)

Network Service: CBS.

Licensee: News Press & Gazette Co., Box 8887, Jackson, MS 39284.

Studio: 1820 TV Road, Jackson, MS 39204.

Mailing Address: Box 8887, Jackson, MS 39284-8887.

Telephone: 601-372-6311. TWX: 810-966-2735. Fax: 601-372-6311.

Technical Facilities: Channel No. 12 (204-210 MHz). Authorized power: 316-kw visual, 43.7-kw aural. Antenna: 1630-ft. above av. terrain, 1615-ft. above ground, 1949-ft. above sea level.

Latitude 32° 14' 25.59"
Longitude 90° 24' 15.05"

Transmitter: 1.5-mi. SE of Raymond, 0.3-mi. S of Rte. 18.

Satellite Earth Stations: 7 in operation; BMS receivers.

News Service: AP.

Ownership: News Press & Gazette Co. (Group Owner).

Began Operation: March 15, 1954 as WSLI-TV; in 1955, after WSLI-TV owners got permission to sell 40% interest to Mississippi Publishers Corp., latter took WJTV (Ch. 25) off air on May 31 and WSLI-TV switched call letters to WJTV (Television Digest, Vol. 11:16, 21, 23). Sale to News Press & Gazette Co. by Capitol Bcstg. Co. approved by FCC March 7, 1983 (Vol. 22:50). Sale to New Vision Television I Inc. granted by FCC Sept. 7, 1993 but not yet consummated.

Represented (sales): Blair Television.

Represented (legal): Dow, Lohnes & Albertson.

Personnel:

- John A. MacGregor, President.
- Michael R. Brooks, Executive Vice President & General Manager.
- Fred Howard, Local Sales Manager.
- Scott Simpson, Local Sales Manager.
- Michael Sipes, News Director.
- Glenda McKay, Program & Public Affairs Director.
- Mike Godwin, Chief Engineer.

Rates: On request.

City of License: Jackson. ADI: Jackson, MS. Rank: 88.

Total Households: ©MSI Consumer Market Data as of 1/1/93. TV Homes, TV% and Circulation ©1993 Arbitron. County coverage based on Arbitron study.

Net Weekly Circulation	State County	Total Households	TV Households	%
50% & Over	MISSISSIPPI			
	Adams	13,100	12,900	98
	Attala	6,900	6,800	99
	Claiborne	3,500	3,400	97
	Copiah	9,500	9,400	99
	Franklin	3,100	3,100	100
	Hinds	90,600	90,100	99
	Holmes	7,100	7,000	99
	Humphreys	3,900	3,800	97
	Issaquena	600	600	100
	Jefferson	2,800	2,700	96
	Jefferson Davis	4,800	4,700	98
	Lawrence	4,500	4,400	98
	Leake	6,900	6,800	99
	Leflore	12,600	12,400	98
	Lincoln	11,200	11,100	99
	Madison	20,900	20,600	99
	Neshoba	8,900	8,800	99
	Pike	13,300	13,100	98



WJTV BPCT-2540 Granted 1/10/62

© American Map Corp., No. 14244

Net Weekly Circulation	State County	Total Households	TV Households	%
50% & Over	Rankin	31,400	31,100	99
	Scott	8,800	8,700	99
	Sharkey	2,100	2,100	100
	Simpson	8,500	8,400	99
	Smith	5,400	5,300	98
	Warren	17,200	17,000	99
	Yazoo	8,700	8,600	99
Between 25-49%	LOUISIANA			
	Madison	4,200	4,100	98
	Tensas	2,500	2,400	96
	MISSISSIPPI			
	Jasper	6,000	5,900	98
Montgomery	4,500	4,400	98	
Newton	7,300	7,200	99	
Sunflower	9,400	9,200	98	
Walthall	5,000	4,900	98	
Washington	22,500	22,200	99	
Winston	7,000	6,900	99	
Between 5-24%	LOUISIANA			
	Concordia	7,200	7,000	97
	East Carroll	3,100	3,000	97
	Franklin	7,700	7,600	99
	West Carroll	4,400	4,300	98
	MISSISSIPPI			
	Amite	4,800	4,700	98
	Bolivar	13,000	12,700	98
	Carroll	3,400	3,300	97
	Choctaw	3,200	3,200	100
Clarke	6,400	6,300	98	
Covington	5,900	5,800	98	
Jones	22,600	22,500	100	
Marion	9,100	9,000	99	
Wilkinson	3,300	3,200	97	
Station Totals		468,800	462,700	99
Net Weekly Circulation (1993)				295,600
Average Daily Circulation (1993)				183,900

Mississippi—Jackson

WLBT-TV

Ch. 3

Network Service: NBC.

Licensee: TV-3 Inc., Box 1712, Jackson, MS 39215-1712.

Studio: 715 S. Jefferson St., Jackson, MS 39205.

Telephone: 601-948-3333.

Technical Facilities: Channel No. 3 (60-66 MHz). Authorized power: 95.5-kw visual, 19.1-kw aural. Antenna: Circularly polarized, 2050-ft. above av. terrain, 1999-ft. above ground, 2419-ft. above sea level.

Latitude 32° 12' 46"
Longitude 90° 22' 54"

Transmitter: 12-mi. SW of Jackson.

Multichannel TV Sound: Stereo only.

Satellite Earth Station: Comtech, 5-meter; Pinzone receivers.

News Service: AP.

Ownership: Civic Communications Corp. (Group Owner).

Began Operation: December 20, 1953. Original licensee, Lamar Life Insurance Co., denied renewal of license by court decision June 20, 1969. Interim operating authority granted June 2, 1971 to Communications Improvement which began operation June 14, 1971. TV-3 began operation Feb. 1, 1980. Sale to present owners approved by FCC Dec. 13, 1983 (Television Digest, Vol. 1:52).

Represented (sales): Katz Continental Television.

Represented (legal): Blair, Joyce & Silva.

Represented (engineering): Jules Cohen & Associates, P.C.

Personnel:

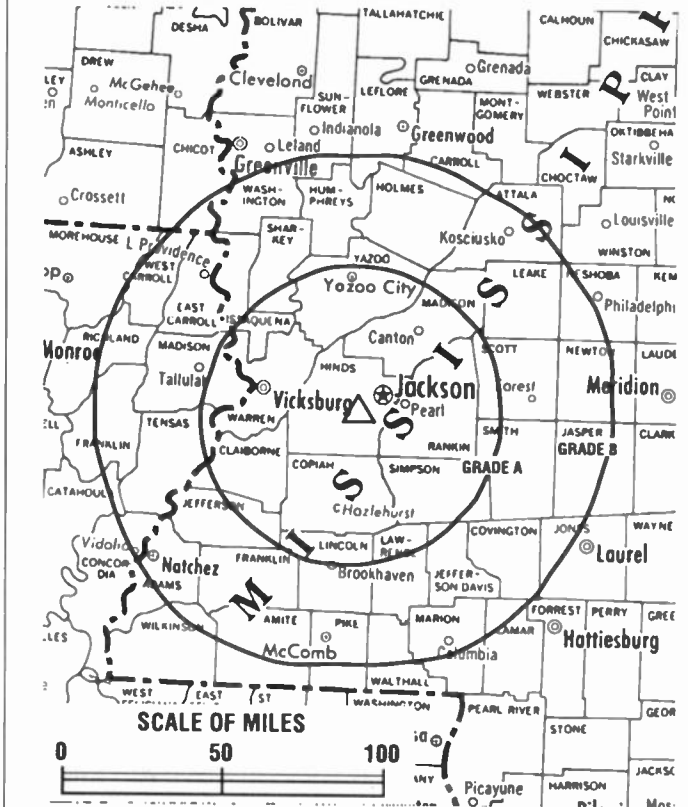
Frank Melton, President & Chief Executive Officer.
Dan Modisett, General Manager.
Frankie Thomas, General Sales Manager.
Dennis Smith, News Director.
Jacqueline Warren, Promotion Director.
Frank Carlisle, Business Manager.
Jacquelyn Gary, Personnel Director.
Goldia Reves, Public Service Director.
Renaë Wright, Marketing Director.

Rates: On request.

City of License: Jackson. ADI: Jackson, MS. Rank: 88.

Total Households: ©MSI Consumer Market Data as of 1/1/93. TV Homes, TV% and Circulation ©1993 Arbitron. County coverage based on Arbitron study.

Net Weekly Circulation	State County	Total Households	TV Households	%
50% & Over	LOUISIANA			
	Madison	4,200	4,100	98
	Tensas	2,500	2,400	96
	MISSISSIPPI			
	Adams	13,100	12,900	98
	Attala	6,900	6,800	99
	Claiborne	3,500	3,400	97
	Copiah	9,500	9,400	99
	Franklin	3,100	3,100	100
	Hinds	90,600	90,100	99
	Holmes	7,100	7,000	99
	Humphreys	3,900	3,800	97
	Issaquena	600	600	100
	Jefferson	2,800	2,700	96
	Jefferson Davis	4,800	4,700	98
	Lawrence	4,500	4,400	98
	Leake	6,900	6,800	99
Lincoln	11,200	11,100	99	
Madison	20,900	20,600	99	



WLBT-TV BPCT-3807 Granted 9/21/66

© American Map Corp., No. 14244

Net Weekly Circulation	State County	Total Households	TV Households	%
50% & Over	Newton	7,300	7,200	99
	Pike	13,300	13,100	98
	Rankin	31,400	31,100	99
	Scott	8,800	8,700	99
	Sharkey	2,100	2,100	100
	Simpson	8,500	8,400	99
	Smith	5,400	5,300	98
	Warren	17,200	17,000	99
	Washington	22,500	22,200	99
	Yazoo	8,700	8,600	99
Between 25-49%	LOUISIANA			
	East Carroll	3,100	3,000	97
	MISSISSIPPI			
	Amite	4,800	4,700	98
	Carroll	3,400	3,300	97
	Covington	5,900	5,800	98
	Leflore	12,600	12,400	98
	Marion	9,100	9,000	99
	Montgomery	4,500	4,400	98
	Neshoba	8,900	8,800	99
Between 5-24%	Sunflower	9,400	9,200	98
	Walthall	5,000	4,900	98
	Winston	7,000	6,900	99
	LOUISIANA			
	Catahoula	3,900	3,800	97
	Concordia	7,200	7,000	97
	Richland	7,000	6,900	99
	St Helena	3,300	3,200	97
	MISSISSIPPI			
	Bolivar	13,000	12,700	98
Choctaw	3,200	3,200	100	
Jasper	6,000	5,900	98	
Wilkinson	3,300	3,200	97	
Station Totals		441,900	435,900	99
Net Weekly Circulation (1993)				305,700
Average Daily Circulation (1993)				186,100

Mississippi—Laurel-Hattiesburg

WDAM-TV

Ch. 7

Network Service: NBC.

Licensee: Federal Broadcasting Co., Box 16269, Hattiesburg, MS 39404-6269.

Studio: Hwy. 11 N, Hattiesburg, MS 39402.

Mailing Address: Box 16269, Hattiesburg, MS 39404-6269.

Telephones: 601-544-4730; 601-649-3111. Fax: 601-584-9302.

Technical Facilities: Channel No. 7 (174-180 MHz). Authorized power: 316-kw visual, 47-kw aural. Antenna: 529-ft. above av. terrain, 576-ft. above ground, 771-ft. above sea level.

Latitude 31° 27' 12"
Longitude 89° 17' 05"

Transmitter: U.S. Hwy. 11, approx. 1.2-mi. N of Eastabuchie.

Satellite Earth Stations: Harris, 8-meter; Harris, 3.5-meter; Avcom, Harris, M/A-Com receivers.

News Service: AP.

Ownership: Federal Broadcasting Co. (Group Owner).

Began Operation: June 8, 1956 on Ch. 9. Two months later WDSU-TV, New Orleans, acquired 51% interest, with remaining 49% being held equally by 4 founding partners, Dave A. & Harold M. Matison and Milton J. & Alvin H. Fine (Television Digest, Vol. 12:31, 38). Plant was sold to owners, who held CP for Ch. 7, Laurel, MS; when WDSU-TV received FCC authorization to shift WAFB-TV, Baton Rouge from Ch. 28 to Ch. 9 pending outcome of hearings, new owners began operation on Ch. 7 Sept. 3, 1959 (Vol. 13:44; 15:36). Sale of 43.75% to S. A. Rosenbaum as well as stock to Marvin Reuben & Jerry P. Keith by William S. Smylie family approved Dec. 7, 1960 by FCC (Vol. 16:49, 50). Sale to Beam Communications approved July 27, 1983. Sale to present owner approved Aug. 2, 1990.

Represented (sales): Katz Continental Television.

Represented (legal): Hogan & Hartson.

Represented (engineering): Carl T. Jones Corp.

Personnel:

Jim Cameron, General Manager.

Dickie Mauldin, General Sales Manager.

Ted Palmer, Local Sales Manager.

Kris Adcock, National Sales Manager.

Henry Lena, Program Director & Operations Manager.

Rich Everitt, News Director.

Susan Stevens, Promotion Director.

Frank Brown, Production Manager.

Pam Napier, Business Manager.

Bobby Smith, Chief Engineer.

Diane Hazfeld, Community Affairs Director.

Diane Schilling, Traffic Director.

Rates: On request.

City of License: Laurel. ADI: Laurel-Hattiesburg. Rank: 167.

Total Households: ©MSI Consumer Market Data as of 1/1/93. TV Homes, TV% and Circulation ©1993 Arbitron. County coverage based on Arbitron study.



WDAM-TV BPCT-2031 Granted 2/20/57 © American Map Corp., No. 14244

Net Weekly Circulation	State County	Total Households	TV Households	%
50% & Over	MISSISSIPPI			
	Covington	5,900	5,800	98
	Forrest	25,300	25,100	99
	Jasper	6,000	5,900	98
	Jefferson Davis	4,800	4,700	98
	Jones	22,600	22,500	100
	Lamar	11,200	11,100	99
	Marion	9,100	9,000	99
	Perry	3,800	3,800	100
	Smith	5,400	5,300	98
Wayne	7,000	6,900	99	
Between 25-49%	MISSISSIPPI			
	Clarke	6,400	6,300	98
	Greene	3,300	3,300	100
	Pike	13,300	13,100	98
	Stone	3,900	3,900	100
Walthall	5,000	4,900	98	
Between 5-24%	LOUISIANA			
	Washington	15,500	15,200	98
	MISSISSIPPI			
	George	5,900	5,900	100
Lawrence	4,500	4,400	98	
Pearl River	14,200	14,100	99	
Simpson	8,500	8,400	99	
Station Totals		181,600	179,600	99
Net Weekly Circulation (1993)			111,500	
Average Daily Circulation (1993)			75,700	

Mississippi—Meridian

WGBC
Ch. 30

Network Service: NBC.

Licensee: Global Communications Inc., 4608 Skyland Dr., Meridian, MS 39301.

Studio: 116 Skyland Dr., Meridian, MS 39301.

Telephone: 601-485-3030. **Fax:** 601-693-9889.

Technical Facilities: Channel No. 30 (566-572 MHz). Authorized power: 1600-kw max. visual, 160-kw max. aural. Antenna: 614-ft. above av. terrain, 318-ft. above ground, 1049-ft. above sea level.

Latitude 32° 19' 34"
Longitude 88° 41' 12"

Transmitter: 0.8-mi. S of Meridian at 4608 Skyland Dr.

Multichannel TV Sound: Stereo only.

Satellite Earth Stations: Transmit/receive Andrew, 3.7-meter Ku-band; Harris, 8-meter Ku-band; Scientific-Atlanta, 4.5-meter Ku & C-band; Harris, 4.5-meter Ku-band; Harris receivers.

News Services: AP.

Ownership: Global Communications Inc.

Began Operation: September 30, 1982. Burned to ground in 1990; resumed operation under new ownership in 1991 (Television Digest, Vol. 31:38). Sale to present owner by Civic Communications Corp. approved by FCC March 12, 1991.

Represented (sales): Seltel Inc.

Represented (legal): Wiley, Rein & Fielding.

Represented (engineering): Jules Cohen & Associates, P.C.

Personnel:

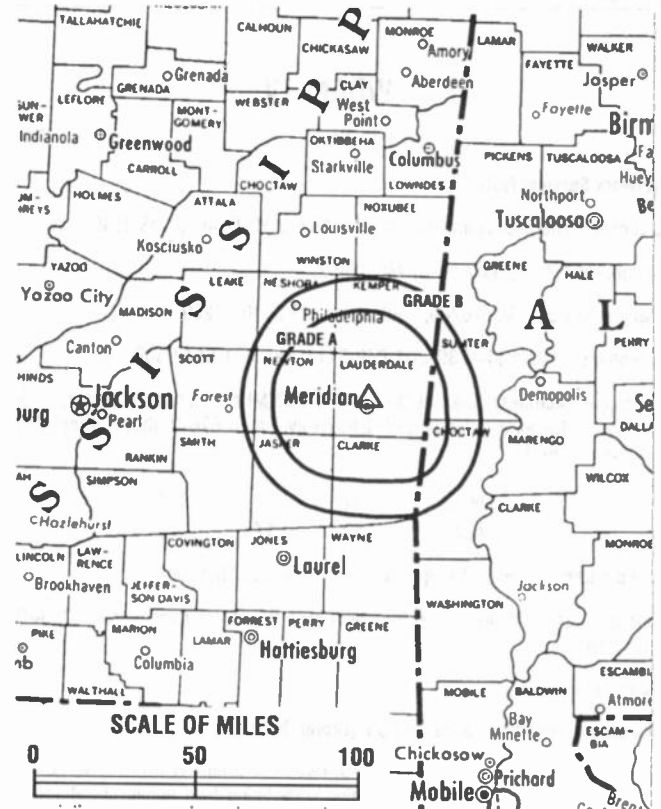
- Larry Nicks, General Manager.
- Ray Denton, Station Manager.
- Sharon Hamrick, General Sales Manager.
- Mike Stafford, News Director.
- Kathie Austin, Program Director.
- Barry Walters, Chief Engineer.
- Neil Hatten, Promotion & Production Manager.
- Charles Clark, Business Manager.

Highest 30 Sec. Rate: \$400.

City of License: Meridian. **ADI:** Meridian. **Rank:** 183.

Total Households: ©MSI Consumer Market Data as of 1/1/93. TV Homes, TV% and Circulation ©1993 Arbitron. County coverage based on Arbitron study.

Net Weekly Circulation	State County	Total Households	TV Households	%
50% & Over	MISSISSIPPI			
	Clarke	6,400	6,300	98



WGBC BPCT-910614KE Granted 7/17/91 © American Map Corp., No. 14244

Net Weekly Circulation	State County	Total Households	TV Households	%
50% & Over	Lauderdale	28,300	28,100	99
	ALABAMA			
Between 25-49%	Choctaw	5,700	5,600	98
	Sumter	5,400	5,300	98
	MISSISSIPPI			
	Kemper	3,700	3,600	97
	Newton	7,300	7,200	99
Between 5-24%	ALABAMA			
	Marengo	8,100	8,000	99
	MISSISSIPPI			
	Jasper	6,000	5,900	98
	Neshoba	8,900	8,800	99
	Wayne	7,000	6,900	99
Station Totals		86,800	85,700	99
Net Weekly Circulation (1993)				35,900
Average Daily Circulation (1993)				18,100

Mississippi—Meridian

WTOK-TV

Ch. 11

Network Service: ABC.

Licensee: Benedek Bcstg. Corp., Box 2988, Meridian, MS 39301.

Studio: 815 23rd Ave., Meridian, MS 39301.

Mailing Address: Box 2988, Meridian, MS 39301.

Telephone: 601-693-1441. TWX: 501-961-1090. Fax: 601-483-3266.

Technical Facilities: Channel No. 11 (198-204 MHz). Authorized power: 316-kw visual, 46.8-kw aural. Antenna: 536-ft. above av. terrain, 319-ft. above ground, 984-ft. above sea level.

Latitude 32° 19' 38.30"

Longitude 88° 41' 27.80"

Transmitter: U.S. Hwy. 45, 1.8-mi. S of city.

Satellite Earth Stations: Andrew, 7.2-meter C-band; Andrew, 4.5-meter C-band; Andrew, Avantek, RCA receivers.

News Services: ABC, AP.

Ownership: A. Richard Benedek (Group Owner).

Began Operation: September 26, 1953. Sale to H & C Communications by Robert F. Wright, et al., approved by FCC July 28, 1981 (Television Digest, Vol. 21:14). Sale to Southwest Media Inc. (later United Bcstg. Corp.) approved by FCC Oct. 24, 1984 (Vol. 24:26, 33). Sale to current owner approved May 10, 1988 (Vol. 28:15).

Represented (sales): Katz Continental Television; Canadian Communications Co.

Represented (legal): Covington & Burling.

Represented (engineering): Jules Cohen & Associates, P.C.

Personnel:

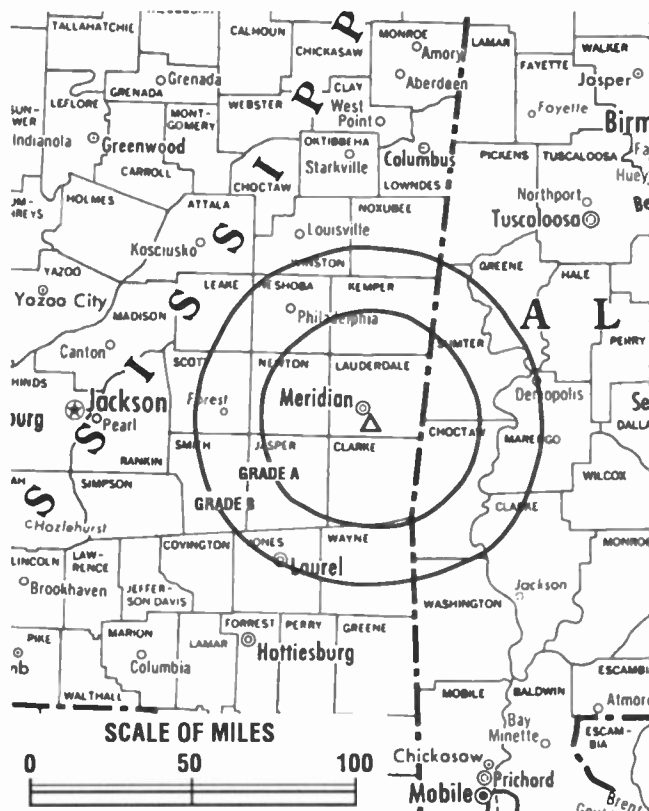
- Tom Wall, General Manager.
- Bob Holland, Station Manager.
- Tracey Jones, Local Sales Manager.
- John Johnson, News Director.
- Edna La Shane, Program Manager.
- Rusty Rolison, Promotion Director.
- Bob Klein, Chief Engineer.
- Paula Thomas, Business Manager.

Highest 30 Sec. Rate: \$600.

City of License: Meridian. ADI: Meridian. Rank: 183.

Total Households: ©MSI Consumer Market Data as of 1/1/93. TV Homes, TV% and Circulation ©1993 Arbitron. County coverage based on Arbitron study.

Net Weekly Circulation	State County	Total Households	TV Households	%
50% & Over	ALABAMA			
	Choctaw	5,700	5,600	98
	Greene	3,500	3,400	97
	Marengo	8,100	8,000	99
	Sumter	5,400	5,300	98
	MISSISSIPPI			
	Clarke	6,400	6,300	98
	Jasper	6,000	5,900	98



WTOK-TV BMPCT-3043 Granted 5/2/55

© American Map Corp., No. 14244

Net Weekly Circulation	State County	Total Households	TV Households	%
50% & Over	Kemper	3,700	3,600	97
	Lauderdale	28,300	28,100	99
	Neshoba	8,900	8,800	99
	Newton	7,300	7,200	99
	Winston	7,000	6,900	99
	MISSISSIPPI			
Between 25-49%	Noxubee	4,000	3,900	98
	Wayne	7,000	6,900	99
	ALABAMA			
Between 5-24%	Clarke	9,500	9,400	99
	Hale	5,600	5,500	98
	Pickens	7,500	7,400	99
	MISSISSIPPI			
	Jones	22,600	22,500	100
	Scott	8,800	8,700	99
	Smith	5,400	5,300	98
Station Totals		160,700	158,700	99
Net Weekly Circulation (1993)			85,600	
Average Daily Circulation (1993)			54,700	

Need Broadcast TV or Cable TV Mail Labels From the Factbook?

Call Warren Publishing Inc.'s
Market Research & Data Sales Dept.
202-872-9200

Mississippi—Natchez

WNTZ

Ch. 48

(Satellite of KADN Lafayette, LA)

Network Service: Fox.

Licensee: Delta Management Corp., Box 1836, Natchez, MS 39121.

Studio: See KADN, Lafayette, LA.

Telephone: 601-442-4800.

Technical Facilities: Channel No. 48 (674-680 MHz). Authorized power: 1170-kw max. visual, 120-kw max. aural. Antenna: 1043-ft. above av. terrain, 848-ft. above ground, 1008-ft. above sea level.

Latitude	31°	30'	33"
Longitude	91°	24'	19"

Transmitter: 625 Beltline Hwy., Natchez.

Satellite Earth Stations: Comtech, 5-meter C-band; Comtech, 3.8-meter C-band; Pinzone receivers.

Ownership: Delta Management Corp.

Began Operation: November 16, 1985. Began operation: November 16, 1985; left air 1988. Returned to air December 31, 1992.

Represented (legal): Fletcher, Heald & Hildreth.

Represented (engineering): Peter V. Gureckis & Associates.

Personnel:

- Eddie Blanchard, General Manager.
- Pat Newberg, General Sales Manager.
- Lee Clardy, Chief Engineer.

Highest 30 Sec. Rate: \$55.



WNTZ BMPCT-850429KI Granted 7/15/85 © American Map Corp., No. 14244

Arbitron Data: Included with KADN, Lafayette, LA.

City of License: Natchez. ADI: Jackson, MS. Rank: 88.

Mississippi—Tupelo

WLOV-TV

Ch. 27

Network Service: ABC.

Licensee: Love Communications Co., Box 777, West Point, MS 39773.

Studio: Beech Springs Rd., Tupelo, MS 38801.

Mailing Address: Box 350, Tupelo, MS 38802.

Telephone: 601-842-7620. Fax: 601-844-7061.

Technical Facilities: Channel No. 27 (548-554 MHz). Authorized power: 2000-kw max. & 468-kw horizontal visual, 200-kw max. & 46.8-kw horizontal aural. Antenna: 1680-ft. above av. terrain, 1441-ft. above ground, 2021-ft. above sea level.

Latitude 33° 47' 40"
Longitude 89° 05' 16"

Transmitter: 2.1-mi. NW of Woodland.

Satellite Earth Stations: In operation; Scientific-Atlanta receivers.

News Service: AP.

Ownership: James S. Love III.

Began Operation: May 29, 1983. Sale to present owner by Venture Systems Inc. approved by FCC June 24, 1991. Entered local marketing agreement with WTVA, Tupelo-Columbus, MS June 1, 1982.

Represented (legal): Cordon & Kelly.

Personnel:

See WTVA, Tupelo-Columbus, MS.

Rates: On request.

City of License: Tupelo. AOI: Columbus-Tupelo. Rank: 127.

Total Households: ©MSI Consumer Market Data as of 1/1/93. TV Homes, TV% and Circulation ©1993 Arbitron. County coverage based on Arbitron study.

Net Weekly Circulation	State County	Total Households	TV Households	%
50% & Over	MISSISSIPPI			
	Calhoun	5,800	5,700	98
	Chickasaw	6,600	6,500	98
	Choctaw	3,200	3,200	100
	Clay	7,300	7,200	99
	Lee	25,400	25,200	99
	Lowndes	21,400	21,200	99
	Monroe	13,500	13,400	99
	Oktibbeha	13,000	12,800	98
	Pontotoc	8,600	8,500	99
	Webster	3,800	3,700	97



WLOV-TV BMPCT-821109KM Granted 11/29/82 © American Map Corp., No. 14244

Net Weekly Circulation	State County	Total Households	TV Households	%
Between 25-49%	MISSISSIPPI			
	Itawamba	7,600	7,500	99
	Prentiss	8,600	8,500	99
	Union	8,400	8,400	100
Between 5-24%	ALABAMA			
	Lamar	6,000	5,900	98
	Marion	11,500	11,400	99
	MISSISSIPPI			
	Grenada	7,800	7,700	99
	Lafayette	11,000	10,900	99
	Montgomery	4,500	4,400	98
	Noxubee	4,000	3,900	98
	Tishomingo	7,100	7,000	99
	Winston	7,000	6,900	99
Yalobusha	4,600	4,500	98	
Station Totals		196,700	194,400	99
Net Weekly Circulation (1993)				89,700
Average Daily Circulation (1993)				37,900

Mississippi—Tupelo-Columbus

WTVA

Ch. 9

Network Service: NBC.

Licensee: WTVA Inc., Box 350, Tupelo, MS 38802.

Studio: Beach Springs Rd., Tupelo, MS 38801.

Mailing Address: Box 350, Tupelo, MS 38802.

Telephone: 601-842-7620. Fax: 601-844-7061.

Technical Facilities: Channel No. 9 (186-192 MHz). Authorized power: 316-kw visual, 31.6-kw aural. Antenna: 1780-ft. above av. terrain, 1590-ft. above ground, 2170-ft. above sea level.

Latitude 33° 47' 40"
Longitude 89° 05' 16"

Transmitter: 2.1-mi. NW of Woodland.

Satellite Earth Stations: 3 in operation.

SNG Mobile Dish: Hubcom Ku-band.

News Service: AP.

Ownership: WTVA Inc. (Group Owner).

Began Operation: March 18, 1957.

Represented (sales): Katz Continental Television.

Represented (legal): Haley, Bader & Potts.

Personnel:

- Frank K. Spain, President.
- Mark Ledbetter, General Manager.
- Bob Leech, National Sales Director.
- Jack Cristil, Local Sales Director.
- Charles Ed Bishop, Program Director.
- Wendell Robinson, Chief Engineer.
- Gerald Stanford, Operations Director.
- Terry Smith, News Director.

Rates: On request.

City of License: Tupelo. ADI: Columbus-Tupelo. Rank: 127.

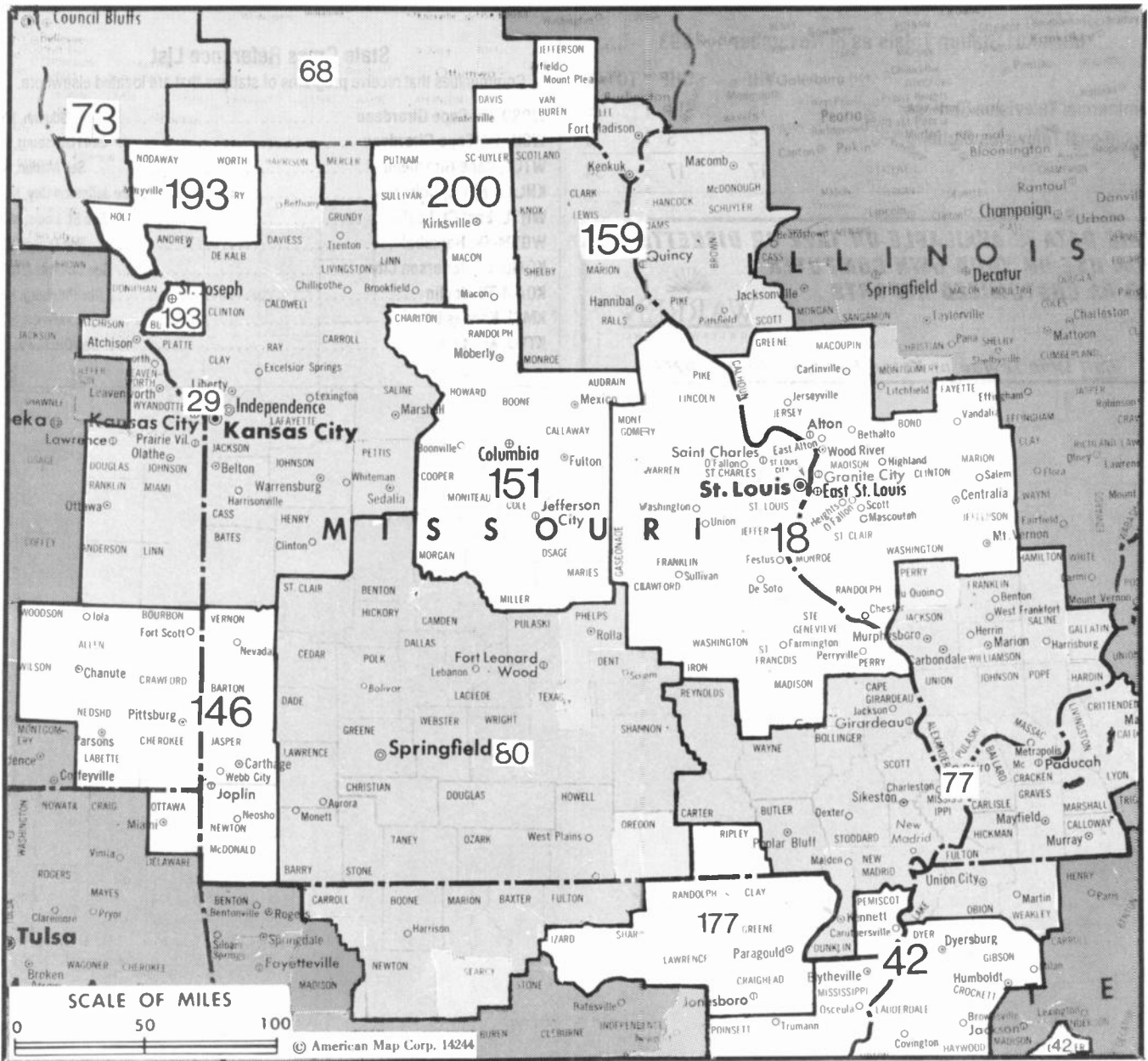
Total Households: ©MSI Consumer Market Data as of 1/1/93. TV Homes, TV% and Circulation ©1993 Arbitron. County coverage based on Arbitron study.

Net Weekly Circulation	State County	Total Households	TV Households	%
50% & Over	ALABAMA			
	Lamar	6,000	5,900	98
	MISSISSIPPI			
	Alcorn	12,400	12,300	99
	Calhoun	5,800	5,700	98
	Carroll	3,400	3,300	97
	Chickasaw	6,600	6,500	98
	Choctaw	3,200	3,200	100
	Clay	7,300	7,200	99
	Grenada	7,800	7,700	99
	Itawamba	7,600	7,500	99
	Lafayette	11,000	10,900	99
	Lee	25,400	25,200	99
	Leflore	12,600	12,400	98
	Lowndes	21,400	21,200	99
	Monroe	13,500	13,400	99
	Montgomery	4,500	4,400	98
	Neshoba	8,900	8,800	99
	Noxubee	4,000	3,900	98
	Oktibbeha	13,000	12,800	98
	Pontotoc	8,600	8,500	99
	Prentiss	8,600	8,500	99



WTVA BPCT-4394 Granted 3/17/71 © American Map Corp., No. 14244

Net Weekly Circulation	State County	Total Households	TV Households	%
50% & Over	Tallahatchie	5,200	5,100	98
	Tippah	7,400	7,300	99
	Tishomingo	7,100	7,000	99
	Union	8,400	8,400	100
	Webster	3,800	3,700	97
	Winston	7,000	6,900	99
	Yalobusha	4,600	4,500	98
Between 25-49%	ALABAMA			
	Marion	11,500	11,400	99
	Pickens	7,500	7,400	99
	MISSISSIPPI			
	Attala	6,900	6,800	99
	Coahoma	10,200	10,000	98
	Kemper	3,700	3,600	97
Panola	10,500	10,400	99	
Quitman	3,300	3,300	100	
Between 5-24%	ALABAMA			
	Fayette	6,800	6,700	99
	Franklin	10,800	10,700	99
	Greene	3,500	3,400	97
	Sumter	5,400	5,300	98
	Winston	8,500	8,400	99
	MISSISSIPPI			
	Benton	2,800	2,800	100
	Bolivar	13,000	12,700	98
	Holmes	7,100	7,000	99
	Leake	6,900	6,800	99
	Marshall	10,300	10,200	99
	Sharkey	2,100	2,100	100
Sunflower	9,400	9,200	98	
Tate	7,200	7,100	99	
Station Totals		382,500	377,500	99
Net Weekly Circulation (1993)				228,200
Average Daily Circulation (1993)				141,600



Market	Arbitron ADI TV Households	Rank	Market Area Commercial TV Stations
St. Louis, MO	1,114,200	18	KDNL-TV (30), KMOV (4), KNLC (24), KPLR-TV (11), KSDK (5), KTVI (2), WCEB (13), WHSL (46)
Kansas City, MO	780,700	29	KCTV (5), KMBC-TV (9), KMCI (38), KSHB-TV (41), KSMO-TV (62), KYFC (50), WDAF-TV (4)
Memphis, TN	604,400	42	WBUY (40), WHBQ-TV (13), WLMT (30), WMC-TV (5), WPTY-TV (24), WREG-TV (3)
Des Moines, IA	380,800	68	KCCI-TV (8), KDSSM-TV (17), WHO-TV (13), WOI-TV (5)
Omaha, NE	361,500	73	KETV (7), KMTV (3), KPTM (42), WOWT (6)
Paducah, KY-Cape Girardeau, MD-Harrisburg-Marion, IL	332,000	77	KBSI (23), KFVS-TV (12), KPOB-TV (15), WPSO-TV (6), WSIL-TV (3), WTCT (27)
Springfield, MO	326,600	80	KDEB-TV (27), KDRL (10), KSPR (33), KYTV (3)
Joplin, MO-Pittsburg, KS	139,100	146	KKFT (20), KOAM-TV (7), KODE-TV (12), KSNF (16)
Columbia-Jefferson City, MO	135,300	151	KMIZ (17), KNLJ (25), KOMU-TV (8), KRCC (13)
Quincy, IL-Hannibal, MO	104,400	159	KHQA-TV (7), WGEM-TV (10), WTJR (16)
Jonesboro, AR	75,700	177	KAIT-TV (8)
St. Joseph, MO	44,900	193	KQTV (2), KTAJ (16)
Ottumwa, IA-Kirkville, MO	33,600	200	KTVO (3), KYOU-TV (15)

Missouri

Missouri Station Totals as of November 1, 1993

	VHF	UHF	TOTAL
Commercial Television Stations	15	14	29
Educational Television Stations	2	3	5
	17	17	34

**THIS DATA IS AVAILABLE ON TAPE OR DISKETTE
FOR USE ON YOUR OWN COMPUTER
OR AS CUSTOMIZED REPORTS**



Call Lynn Levine or Karen Fahle • 202-872-9200

State Cross Reference List

Communities that receive programs of stations that are located elsewhere.

WPSO-TV, Cape Girardeau	See Paducah, KY
WSIL-TV, Cape Girardeau	See Harrisburg, IL
WTCT, Cape Girardeau	See Marion, IL
KNLJ & KRCG, Columbia	See Jefferson City, MO
WHSL, East St. Louis	See St. Louis, MO
WGEM-TV, Hannibal	See Quincy, IL
KOMU-TV, Jefferson City	See Columbia, MO
KOAM-TV, Joplin	See Pittsburg, KS
KMCI, Kansas City	See Lawrence, KS
KTVO, Kirksville	See Ottumwa, IA

Missouri—Cape Girardeau

KBSI
Ch. 23

Network Service: Fox.

Licensee: Engles Communications Inc., 806 Enterprise St., Cape Girardeau, MO 63701.

Studio: 806 Enterprise St., Cape Girardeau, MO 63701.

Telephone: 314-334-1223. **Fax:** 314-334-1208.

Technical Facilities: Channel No. 23 (524-530 MHz). Authorized power: 1870-kw max. visual, 187-kw max. aural. Antenna: 1770-ft. above av. terrain, 1567-ft. above ground, 2277-ft. above sea level.

Latitude 37° 24' 23"
Longitude 89° 33' 44"

Transmitter: E side of Perryville Rd., approx. 2.9-mi. SSW of Oriole.

Satellite Earth Stations: Zenith, 3-meter Ku & C-band; Gardiner, 7-meter C-band; Avcom, 10-meter C-band; M/A-Com, 7-meter Ku-band; Avcom, Gardiner, M/A-Com, Zenith receivers.

Ownership: Engles Communications Inc.

Began Operation: September 10, 1983. Sale to present owners by Stephen Kent, et al., approved by FCC Dec. 20, 1989.

Represented (sales): Petry Television Inc.

Represented (legal): Fletcher, Heald & Hildreth.

Personnel:

- Steven B. Engles, President & General Manager.
- Robert Steinberg, Vice President, Finance & Administration.
- James Humphreys, General Sales Manager.
- Mark Culbertson, Program Manager.
- John Baker, Chief Engineer.
- Jean Turnbough, Local Sales Manager.
- Bryan Uptain, Director, Creative Services.
- Christy Benton, Business Manager.

Rates: On request.

City of License: Cape Girardeau. **ADI:** Paducah, KY-Cape Girardeau, MO-Harrisburg-Marion, IL. **Rank:** 77.

Total Households: ©MSI Consumer Market Data as of 1/1/93. TV Homes, TV% and Circulation ©1993 Arbitron. County coverage based on Arbitron study.

Net Weekly Circulation	State County	Total Households	TV Households Households	%
50% & Over	ILLINOIS			
	Alexander	4,200	4,100	98
	Franklin	16,300	15,900	98
	Jackson	23,500	22,900	97
	Johnson	3,700	3,600	97
	Massac	6,000	5,800	97
	Pope	1,600	1,500	94
	Pulaski	2,900	2,800	97
	Williamson	23,300	22,800	98
	KENTUCKY			
	Ballard	3,100	3,100	100
	Carlisle	2,100	2,100	100
	Fulton	3,300	3,300	100
	Mc Cracken	25,900	25,800	100
	Marshall	11,000	11,000	100
	MISSOURI			
	Bollinger	4,000	3,900	98
	Cape Girardeau	23,900	23,600	99
	Mississippi	5,400	5,300	98
	New Madrid	7,600	7,400	97
	Perry	6,100	6,000	98
	Scott	15,000	14,800	99
	Stoddard	11,400	11,200	98
TENNESSEE				
Obion	12,400	12,300	99	



Net Weekly Circulation	State County	Total Households	TV Households	%
Between 25-49%	ILLINOIS			
	Gallatin	2,700	2,600	96
	Hardin	2,100	2,100	100
	Jefferson	14,600	14,200	97
	Perry	8,300	8,100	98
	Saline	10,800	10,500	97
	Union	6,900	6,800	99
	KENTUCKY			
	Calloway	12,000	11,900	99
	Graves	13,500	13,400	99
Hickman	2,200	2,200	100	
Livingston	3,600	3,600	100	
Between 5-24%	MISSOURI			
	Butler	15,400	15,000	97
	Dunklin	12,900	12,600	98
	Madison	4,500	4,400	98
	Wayne	4,700	4,600	98
	TENNESSEE			
	Lake	2,400	2,400	100
	ARKANSAS			
	Clay	7,500	7,400	99
	ILLINOIS			
Hamilton	3,500	3,400	97	
Randolph	11,900	11,700	98	
Wayne	6,900	6,600	96	
KENTUCKY				
Crittenden	3,700	3,700	100	
Lyon	2,300	2,300	100	
MISSOURI				
Carter	2,200	2,100	95	
Iron	4,000	3,900	98	
(Continued on page A-710)				
Station Totals		417,500	410,100	98
Net Weekly Circulation (1993)				190,500
Average Daily Circulation (1993)				84,500

Missouri—Cape Girardeau

KFVS-TV

Ch. 12

Network Service: CBS.

Licensee: AFLAC Broadcast Partners, 310 Broadway, Cape Girardeau, MO 63701.

Studio: 310 Broadway, Cape Girardeau, MO 63701.

Mailing Address: Box 100, Cape Girardeau, MO 63702.

Telephone: 314-335-1212. TWX: 910-760-1564.

Technical Facilities: Channel No. 12 (204-210 MHz). Authorized power: 316-kw visual, 31.6-kw aural. Antenna: 2000-ft. above av. terrain, 1677-ft. above ground, 2487-ft. above sea level.

Latitude 37° 25' 46"

Longitude 89° 30' 14"

Transmitter: 8.5-mi. N of Cape Girardeau, off County Road V.

Satellite Earth Stations: AOM, 6.1-meter C-band; RCA, 3.7-meter Ku-band; Avcom, M/A-Com receivers.

News Service: AP.

Ownership: American Family Corp. (Group Owner).

Began Operation: October 3, 1954. Sale to present owner by Oscar C. Hirsch, et al., approved by FCC April 4, 1979 (Television Digest, Vol. 18:41).

Represented (sales): Katz Television.

Represented (legal): Schnader, Harrison, Segal & Lewis.

Personnel:

Joe Goleniowski, Vice President & General Manager.

James Wareham, General Sales Manager.

Michael Beecher, News Director.

Arnold Killian, Chief Engineer.

Frank Knight, Business Manager.

John Blim, Operations Manager.

Rates: On request.

City of License: Cape Girardeau. ADI: Paducah, KY-Cape Girardeau, MO-Harrisburg-Marion, IL. Rank: 77.

Total Households: ©MSI Consumer Market Data as of 1/1/93. TV Homes, TV% and Circulation ©1993 Arbitron. County coverage based on Arbitron study.

Net Weekly Circulation	State County	Total Households	TV Households	%
50% & Over	ARKANSAS			
	Clay	7,500	7,400	99
	ILLINOIS			
	Alexander	4,200	4,100	98
	Franklin	16,300	15,900	98
	Gallatin	2,700	2,600	96
	Hamilton	3,500	3,400	97
	Hardin	2,100	2,100	100
	Jackson	23,500	22,900	97
	Jefferson	14,600	14,200	97
	Johnson	3,700	3,600	97
	Massac	6,000	5,800	97
	Perry	8,300	8,100	98
	Pope	1,600	1,500	94
Pulaski	2,900	2,800	97	
Randolph	11,900	11,700	98	
Saline	10,800	10,500	97	
Union	6,900	6,800	99	
Williamson	23,300	22,800	98	
KENTUCKY				
Ballard	3,100	3,100	100	
Calloway	12,000	11,900	99	
Carlisle	2,100	2,100	100	
Crittenden	3,700	3,700	100	
Fulton	3,300	3,300	100	
Graves	13,500	13,400	99	
Hickman	2,200	2,200	100	



KFVS-TV BPCT-2609 Granted 4/17/59

© American Map Corp., 14244.

Net Weekly Circulation	State County	Total Households	TV Households	%
50% & Over	Livingston	3,600	3,600	100
	Lyon	2,300	2,300	100
	Mc Cracken	25,900	25,800	100
	Marshall	11,000	11,000	100
MISSOURI				
	Bollinger	4,000	3,900	98
	Butler	15,400	15,000	97
	Cape Girardeau	23,900	23,600	99
	Carter	2,200	2,100	95
	Dunklin	12,900	12,600	98
	Madison	4,500	4,400	98
	Mississippi	5,400	5,300	98
	New Madrid	7,600	7,400	97
	Pemiscot	8,200	8,000	98
	Perry	6,100	6,000	98
	Reynolds	2,500	2,400	96
	Ripley	4,900	4,700	96
	Scott	15,000	14,800	99
	Stoddard	11,400	11,200	98
	Wayne	4,700	4,600	98
TENNESSEE				
	Lake	2,400	2,400	100
	Obion	12,400	12,300	99
	Weakley	12,100	12,000	99
Between 25-49%	ILLINOIS			
	Wayne	6,900	6,600	96
	MISSOURI			
	Iron	4,000	3,900	98
	Ste Genevieve	6,000	5,900	98
	St Francois	18,500	18,300	99
(Continued on page A-710)				
Station Totals		521,900	512,700	98
Net Weekly Circulation (1993)				345,500
Average Daily Circulation (1993)				227,600

Missouri—Columbia

KMIZ
Ch. 17

Network Service: ABC.

Licensee: Stauffer Communications Inc., 501 Business 70 East, Columbia, MO 65201.

Studio: 501 Business 70 East, Columbia, MO 65201.

Telephone: 314-449-0917. **Fax:** 314-875-7078.

Technical Facilities: Channel No. 17 (488-494 MHz). Authorized power: 1600-kw max. visual. Antenna: 1141-ft. above av. terrain, 1070-ft. above ground, 1877-ft. above sea level.

Latitude 38° 46' 29"
Longitude 92° 33' 22"

Transmitter: 3.5-mi. W of Jamestown.

Satellite Earth Stations: Andrew, 7.3-meter C-band; Andrew, 4.5-meter C-band; AFC, 3.66-meter Ku-band; 3-meter C-band; Andrew receivers.

News Service: ABC.

Ownership: Stauffer Communications Inc. (Group Owner).

Began Operation: December 5, 1971. Sale to present owner by Richard E. & Robert H. Koenig approved by FCC Dec. 13, 1984 (Television Digest, Vol. 24:43).

Represented (sales): Blair Television.

Represented (legal): Dow, Lohnes & Albertson.

Personnel:

- Carlos Fernandez, General Manager.
- Pat Dalbey, General Sales Manager.
- Jean Viox, National Sales Manager.
- Tom Chapman, Program Director.
- Teresa Snow, News Director.
- Neil Pedersen, Chief Engineer.
- Tina Gibson, Promotion Director.
- Gary Peel, Business Manager.
- Jeff Smith, Production Manager.

Rates: On request.

City of License: Columbia. **ADI:** Columbia-Jefferson City. **Rank:** 151.

Total Households: ©MSI Consumer Market Data as of 1/1/93. TV Homes, TV% and Circulation ©1993 Arbitron. County coverage based on Arbitron study.

Net Weekly Circulation	State County	Total Households	TV Households	%
50% & Over	MISSOURI			
	Audrain	9,000	8,900	99
	Boone	42,900	42,300	99
	Callaway	11,700	11,500	99
	Cole	23,500	23,300	99
	Cooper	5,300	5,200	98
	Howard	3,600	3,500	97
	Miller	8,200	8,100	99
	Moniteau	4,600	4,500	98



KMIZ BPCT-890522KF Granted 7/31/89 American Map Corp., No. 14244

Net Weekly Circulation	State County	Total Households	TV Households	%
50% & Over	Morgan	6,500	6,400	98
	Osage	4,300	4,200	98
	Randolph	8,900	8,800	99
Between 25-49%	MISSOURI			
	Camden	12,000	11,700	97
	Chariton	3,600	3,500	97
	Maries	3,100	3,000	97
	Monroe	3,500	3,500	100
	Pettis	14,200	14,000	99
Pulaski	12,200	12,000	98	
Between 5-24%	MISSOURI			
	Benton	6,000	5,800	97
	Henry	8,200	8,100	99
	Montgomery	4,400	4,300	98
	Phelps	13,600	13,300	98
	Ralls	3,200	3,200	100
Saline	8,900	8,800	99	
Station Totals		221,400	217,900	98
Net Weekly Circulation (1993)				116,700
Average Daily Circulation (1993)				55,600

Missouri—Columbia

KOMU-TV

Ch. 8

Network Service: NBC.

Licensee: The Curators of the University of Missouri, Columbia, MO 65201.

Studio: Hwy. 63 S, Columbia, MO 65201.

Telephone: 314-882-8888. TWX: 910-760-1444. Fax: 314-884-8888.

Technical Facilities: Channel No. 8 (180-186 MHz). Authorized power: 316-kw visual, 31.6-kw aural. Antenna: 793-ft. above av. terrain, 738-ft. above ground, 1575-ft. above sea level.

Latitude 38° 53' 16"
Longitude 92° 15' 48"

Transmitter: U. of Missouri South Farm, 6.2-mi. SE of Columbia.

Multichannel TV Sound: Stereo only.

Satellite Earth Stations: Scientific-Atlanta, 4.6-meter; Scientific-Atlanta, 7-meter; RCA, 2.5-meter Ku-band; Harris, 4.5-meter Ku-band; Harris, 6.5-meter; Scientific-Atlanta, Harris receivers.

SNG Mobile Dish: Satcom, 2.4-meter Ku-band.

News Service: AP.

Ownership: The Curators of the University of Missouri.

Began Operation: December 21, 1953.

Represented (sales): Petry Television Inc.

Represented (legal): Fisher, Wayland, Cooper & Leader.

Personnel:

Thomas R. Gray, General Manager.

John Strecker, General Sales Manager.

Stacey Woelfel, News Director.

Becky Cooper, Marketing & Programming Director.

Lee Eggers, Chief Engineer.

Gloria Britt, Business Manager.

Brian Cottle, Production Manager.

Highest 30 Sec. Rate: \$700.

City of License: Columbia. ADI: Columbia-Jefferson City. Rank: 151.

Total Households: ©MSI Consumer Market Data as of 1/1/93. TV Homes, TV% and Circulation ©1993 Arbitron. County coverage based on Arbitron study.

Net Weekly Circulation	State County	Total Households	TV Households	%
50% & Over	MISSOURI			
	Audrain	9,000	8,900	99
	Boone	42,900	42,300	99
	Callaway	11,700	11,500	99
	Chariton	3,600	3,500	97
	Cole	23,500	23,300	99
	Cooper	5,300	5,200	98
	Howard	3,600	3,500	97
	Maries	3,100	3,000	97
	Miller	8,200	8,100	99
	Moniteau	4,600	4,500	98



KOMU-TV BPCT-880119KL Granted 3/25/88

© American Map Corp., No. 14244

Net Weekly Circulation	State County	Total Households	TV Households	%
50% & Over	Monroe	3,500	3,500	100
	Montgomery	4,400	4,300	98
	Morgan	6,500	6,400	98
	Osage	4,300	4,200	98
	Randolph	8,900	8,800	99
Between 25-49%	MISSOURI			
	Camden	12,000	11,700	97
	Linn	5,700	5,600	98
	Macon	6,100	6,000	98
Between 5-24%	MISSOURI			
	Benton	6,000	5,800	97
	Crawford	7,600	7,400	97
	Franklin	29,500	29,200	99
	Gasconade	5,700	5,600	98
	Johnson	14,900	14,700	99
	Phelps	13,600	13,300	98
	Pulaski	12,200	12,000	98
	Ralls	3,200	3,200	100
	Warren	7,500	7,400	99
Station Totals		290,200	285,700	98
Net Weekly Circulation (1993)				153,700
Average Daily Circulation (1993)				92,800

Missouri—Hannibal-Quincy, Illinois

KHQA-TV

Ch. 7

Network Service: CBS.

Licensee: Benedek Bcstg. HQA Inc., 510 Maine St., Quincy, IL 62301.

Studios: 2333 Palmyra Rd., Hannibal, MO 63401; WCU Bldg., Quincy, IL 62301.

Telephones: 217-222-6200 (Quincy); 314-221-2762 (Hannibal).

TWX: 910-246-2204. Fax: 217-228-3164.

Technical Facilities: Channel No. 7 (174-180 MHz). Authorized power: 269-kw visual, 47.9-kw aural. Antenna: 890-ft. above av. terrain, 804-ft. above ground, 1539-ft. above sea level.

Latitude 39° 58' 22"
Longitude 91° 19' 54"

Transmitter: Columbus Rd., Quincy, IL.

Satellite Earth Stations: Scientific-Atlanta, 7-meter C-band; Scientific-Atlanta, 4.6-meter C-band; AFC, 3.7-meter Ku-band; Harris, 3.5-meter C-band; Harris, M/A-Com, Scientific-Atlanta receivers.

News Services: AP, Conus, Sports News Satellite.

Ownership: A. Richard Benedek (Group Owner).

Began Operation: August 27, 1953. FCC approved sale to present owner by Lee Enterprises Inc. Oct. 30, 1986 (Television Digest, Vol. 26:38).

Represented (sales): Katz Continental Television.

Personnel:

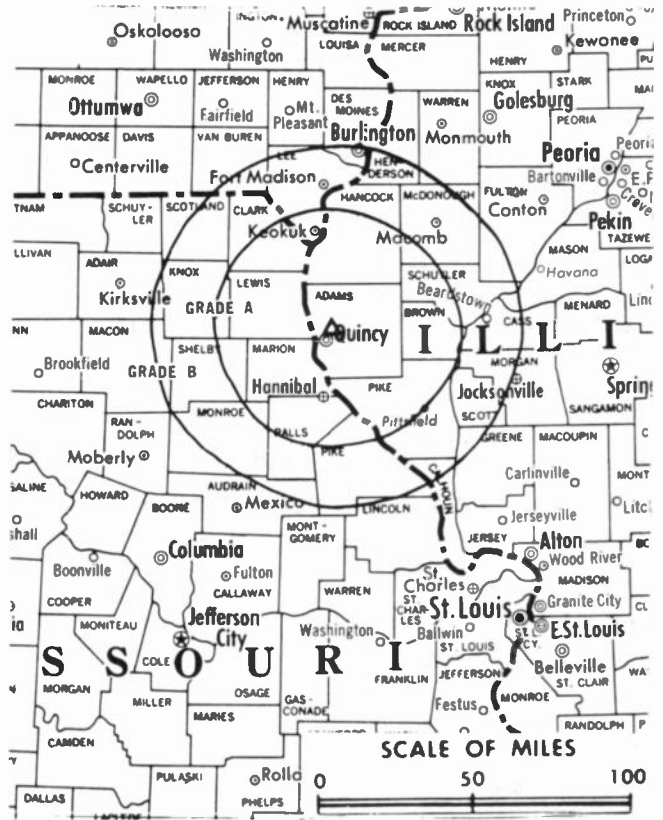
John Hurley, General Manager.
Ron Heller, Station Manager.
Terry Hurley, General Sales Manager.
Tana Terry, National & Regional Sales Manager.
Nadine Martin, Business Manager.
Hank Mayhall, Program & Production Manager.
Lee Gray, Chief Engineer.
Lisa Lee, Promotion Manager.

Rates: On request.

City of License: Hannibal. ADI: Quincy, IL-Hannibal, MO. Rank: 159.

Total Households: ©MSI Consumer Market Data as of 1/1/93. TV Homes, TV% and Circulation ©1993 Arbitron. County coverage based on Arbitron study.

Net Weekly Circulation	State County	Total Households	TV Households	%
50% & Over	IOWA			
	Lee	14,800	14,700	99
	Van Buren	3,000	3,000	100
	ILLINOIS			
	Adams	25,400	25,100	99
	Brown	2,100	2,100	100
	Cass	5,100	5,000	98
	Hancock	8,300	8,200	99
	Mc Donough	12,100	11,900	98
	Morgan	13,600	13,300	98
Pike	7,000	6,900	99	
Schuyler	3,000	3,000	98	
Scott	2,200	2,200	100	



KHQA-TV BPC-T-4736 Granted 10/9/74 © American Map Corp., 14244

Net Weekly Circulation	State County	Total Households	TV Households	%
50% & Over	MISSOURI			
	Adair	8,900	8,800	99
	Clark	2,800	2,800	100
	Knox	1,800	1,800	100
	Lewis	3,600	3,500	97
	Macon	6,100	6,000	98
	Marion	10,700	10,600	99
	Monroe	3,500	3,500	100
	Ralls	3,200	3,200	100
	Schuyler	1,700	1,700	100
Scotland	2,000	2,000	100	
Shelby	2,800	2,800	100	
Between 25-49%	MISSOURI			
	Audrain	9,000	8,900	99
	Pike	6,100	6,000	98
Between 5-24%	IOWA			
	Davis	3,100	3,100	100
Station Totals	MISSOURI			
	Randolph	8,900	8,800	99
Net Weekly Circulation (1993)		193,500	191,300	99
Average Daily Circulation (1993)				128,600
				80,600

Missouri—Jefferson City

KNLJ
Ch. 25

Network Service: None, independent.

Licensee: New Life Evangelistic Center Inc., Box 2525, New Bloomfield, MO 65063.

Studio: 9810 State Rd. AE, New Bloomfield, MO 65063.

Telephone: 314-896-5105. **Fax:** 314-896-4376.

Technical Facilities: Channel No. 25 (536-542 MHz). Authorized power: 2042-kw max. visual, 204.2-kw max. aural. Antenna: 1028-ft. above av. terrain, 916-ft. above ground, 1756-ft. above sea level.

Latitude 38° 42' 16"
Longitude 92° 05' 20"

Transmitter: Hwys. 54 & 232, New Bloomfield, MO.

Satellite Earth Stations: ADM, 3-meter; Winegard, 3-meter; Drake, Uniden receivers.

Ownership: New Life Evangelistic Center Inc. (Group Owner).

Began Operation: March 30, 1986.

Represented (sales): Savalli Broadcast Sales.

Represented (legal): John Midlen Jr.

Personnel:

Larry Rice, General Manager.

Penny Rice, Station & General Sales Manager.

Highest 30 Sec. Rate: \$100.

City of License: Jefferson City. **ADI:** Columbia-Jefferson City. **Rank:** 151.

Total Households: ©MSI Consumer Market Data as of 1/1/93. TV Homes, TV% and Circulation ©1993 Arbitron. County coverage based on Arbitron study.

Net Weekly Circulation	State County	Total Households	TV Households	%
Between 25-49%	MISSOURI			
	Howard	3,600	3,500	97
	Miller	8,200	8,100	99
	Moniteau	4,600	4,500	98
Between 5-24%	MISSOURI			
	Audrain	9,000	8,900	99
	Boone	42,900	42,300	99
	Callaway	11,700	11,500	99
	Chariton	3,600	3,500	97



Net Weekly Circulation	State County	Total Households	TV Households	%
Between 5-24%	Cole	23,500	23,300	99
	Cooper	5,300	5,200	98
	Maries	3,100	3,000	97
	Montgomery	4,400	4,300	98
	Morgan	6,500	6,400	98
	Osage	4,300	4,200	98
	Phelps	13,600	13,300	98
	Randolph	8,900	8,800	99
Station Totals		153,200	150,800	98
Net Weekly Circulation (1993)			27,300	
Average Daily Circulation (1993)			9,700	

Missouri—Jefferson City

KRCG

Ch. 13

Network Service: CBS.

Licensee: Mel Wheeler Inc., 1710 Westminster St., Denton, TX 76205.

Studio: Hwy. 54, Jefferson City, MO 65102.

Mailing Address: Box 659, Jefferson City, MO 65102.

Telephone: 314-896-5144. TWX: 910-760-2923.

Technical Facilities: Channel No. 13 (210-216 MHz). Authorized power: 316-kw visual, 47.4-kw aural. Antenna: 1012-ft. above av. terrain, 929-ft. above ground, 1773-ft. above sea level.

Latitude 38° 41' 28"
Longitude 92° 05' 43"

Transmitter: U.S. Hwy. 54, 2-mi. S of New Bloomfield.

Multichannel TV Sound: Stereo only.

Satellite Earth Stations: Scientific-Atlanta, 7-meter C-band; Scientific-Atlanta, 4.6-meter C-band; M/A-Corn, 3.7-meter Ku-band; M/A-Corn, Scientific-Atlanta receivers.

News Services: AP, CBS, CNN.

Ownership: Mel Wheeler Inc. (Group Owner).

Began Operation: February 13, 1955. Sale to present owner by Price Communications approved by FCC Sept. 9, 1988. Sale to Price Communications by LDX Broadcast approved Nov. 15, 1984 (Television Digest, Vol. 24:36). Sale, including former satellite KMOS-TV, Sedalia, MO & KWOS(AM), to Mid-America TV by Jefferson TV Co. (Mrs. W. H. Weldon) approved July 13, 1966 by FCC (Vol. 5:52; 6:29).

Represented (sales): Katz Continental Television.

Represented (legal): Pepper & Corazzini.

Represented (engineering): Lohnes & Culver.

Personnel:

- M. J. (Bob) Groothand, Vice President & General Manager.
- Betsy Farris, Local Sales Manager.
- Jeff Karnowski, News Director.
- Leland Gordon, Program Director.
- Beverly Purvis, Promotion Director.
- Roberta Lewis, Business Manager.
- Steve Metzger, Chief Engineer.

Highest 30 Sec. Rate: \$750.

City of License: Jefferson City. ADI: Columbia-Jefferson City. Rank: 151.

Total Households: ©MSI Consumer Market Data as of 1/1/93. TV Homes, TV% and Circulation ©1993 Arbitron. County coverage based on Arbitron study.

Net Weekly Circulation	State County	Total Households	TV Households	%
MISSOURI				
50% & Over	Audrain	9,000	8,900	99
	Boone	42,900	42,300	99
	Callaway	11,700	11,500	99
	Chariton	3,600	3,500	97
	Cole	23,500	23,300	99
	Cooper	5,300	5,200	98
	Gasconade	5,700	5,600	98
	Howard	3,600	3,500	97
	Maries	3,100	3,000	97



KRCG BPT:81221KE Granted 1/12/82

© American Map Corp., 14244

Net Weekly Circulation	State County	Total Households	TV Households	%
50% & Over	Miller	8,200	8,100	99
	Moniteau	4,600	4,500	98
	Montgomery	4,400	4,300	98
	Morgan	6,500	6,400	98
	Osage	4,300	4,200	98
	Pettis	14,200	14,000	99
	Phelps	13,600	13,300	98
	Pulaski	12,200	12,000	98
	Randolph	8,900	8,800	99
Between 25-49%	MISSOURI			
	Camden	12,000	11,700	97
	Franklin	29,500	29,200	99
	Monroe	3,500	3,500	100
Between 5-24%	MISSOURI			
	Benton	6,000	5,800	97
	Crawford	7,600	7,400	97
	Dent	5,300	5,100	96
	Linn	5,700	5,600	98
	Macon	6,100	6,000	98
	Ralls	3,200	3,200	100
Warren	7,500	7,400	99	
Station Totals		280,600	276,100	98
Net Weekly Circulation (1993)				165,300
Average Daily Circulation (1993)				95,900

Your message in this ad space could cost as little as \$95, and it will reach the people important to you!

Television & Cable Factbook

Missouri—Joplin

KODE-TV

Ch. 12

Network Service: ABC.

Licensee: Eastern Bcstg. Corp., 1928 W. 13th St., Joplin, MO 64801.

Studio: 1928 W. 13th St., Joplin, MO 64801.

Mailing Address: Box 46, Joplin, MO 64802.

Telephone: 417-623-7260. TWX: 910-774-4516. Fax: 417-623-3736.

Technical Facilities: Channel No. 12 (204-210 MHz). Authorized power: 316-kw visual, 63.2-kw aural. Antenna: 1020-ft. above av. terrain, 999-ft. above ground, 2049-ft. above sea level.

Latitude 37° 04' 36"
Longitude 94° 32' 10"

Transmitter: 1928 W. 13th St.

Satellite Earth Stations: ADM, 3.7-meter C-band; Andrew, 4.5-meter C-band; Andrew, 7.3-meter C-band; AFC, 3.66-meter Ku-band; Avantek, M/A-Com receivers.

News Services: ABC, AP.

Ownership: Roger A. Neuhoff.

Began Operation: September 26, 1954. Sale to present owner approved by FCC March 23, 1990 (Television Digest, Vol. 30:8). Sale to Gilmore Bcstg. by WSTV Inc. (United Printers & Publishers Inc.) approved by FCC May 23, 1962 Vol. 2:22). Transfer of Friendly Stations to United Printers and Publishers Inc. from WSTV Inc., original owners, approved by FCC Nov. 8, 1961 (Vol. 17:30, 33; 2:14). Sale to WSTV Inc. by Austin Harrison approved Oct. 21, 1956 (Vol. 12:39, 44).

Represented (sales): Blair Television.

Represented (legal): Schwartz, Woods & Miller.

Represented (engineering): Cohen, Dippell & Everist, P.C.

Personnel:

Jerry Montgomery, General Manager.
John Hoffmann, General Sales Manager.
Larry Young, News Director.
Julie Rogers, Program Director.
Bob Shryock, Business Manager.
Mark Current, Promotion Manager.
Don Ross, Chief Engineer.
Dale Phipps, Local Sales Manager.
Bruce Watkins, Production Manager.

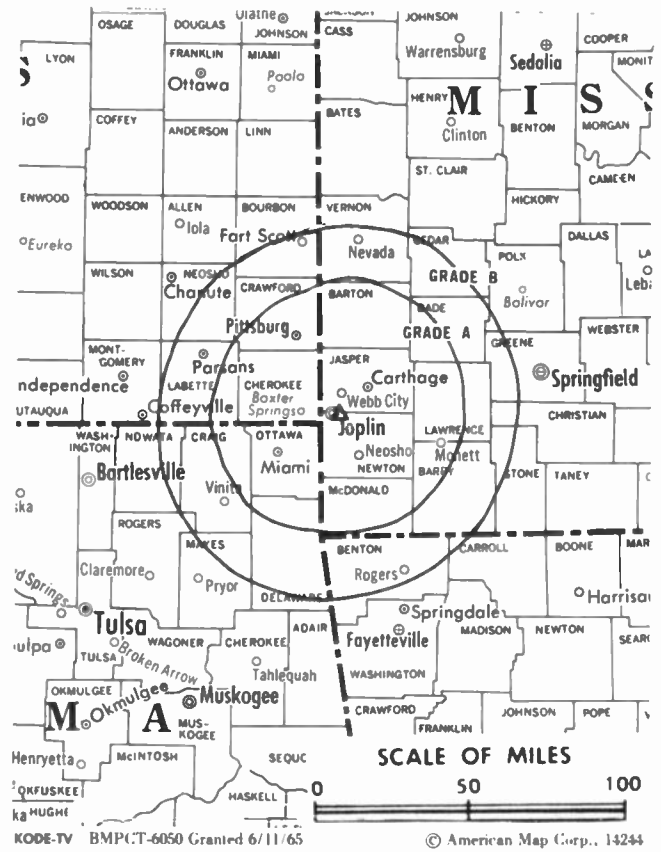
Highest 30 Sec. Rate: \$600.

NETWORK BASE HOURLY RATE: \$1000.

City of License: Joplin. ADI: Joplin, MO-Pittsburg, KS. Rank: 146.

Total Households: ©MSI Consumer Market Data as of 1/1/93. TV Homes, TV% and Circulation ©1993 Arbitron. County coverage based on Arbitron study.

Net Weekly Circulation	State County	Total Households	TV Households	%
50% & Over	KANSAS			
	Allen	5,500	5,400	98
	Bourbon	5,800	5,700	98
	Cherokee	8,400	8,300	99
	Crawford	14,400	14,200	99
	Labette	9,200	9,100	99
	Neosho	6,600	6,500	98
	MISSOURI			
	Barry	11,300	11,100	98
	Barton	4,600	4,500	98
Jasper	36,600	36,100	99	



Net Weekly Circulation	State County	Total Households	TV Households	%
50% & Over	Lawrence	12,000	11,800	98
	Mc Donald	6,600	6,500	98
	Newton	17,200	17,000	99
	Vernon	7,300	7,200	99
	OKLAHOMA			
	Ottawa	12,000	11,900	99
Between 25-49%	ARKANSAS			
	Benton	40,000	39,300	98
	KANSAS			
	Wilson	4,000	3,900	98
	Woodson	1,700	1,700	100
MISSOURI				
Dade	3,000	3,000	100	
OKLAHOMA				
Delaware	11,500	11,300	98	
Between 5-24%	ARKANSAS			
	Carroll	7,800	7,700	99
	KANSAS			
	Anderson	3,000	3,000	100
	Linn	3,200	3,200	100
	Montgomery	15,500	15,200	98
	MISSOURI			
	Cedar	5,000	4,900	98
	St Clair	3,500	3,400	97
	OKLAHOMA			
Adair	6,500	6,300	97	
Craig	5,200	5,100	98	
Nowata	4,000	4,000	100	
Station Totals		271,400	267,300	98
Net Weekly Circulation (1993)				156,000
Average Daily Circulation (1993)				88,600

Missouri—Joplin

KSNF
Ch. 16

Network Service: NBC.

Licensee: Tri-State Bcstg. Corp., Box 1393, Joplin, MO 64802.

Studio: 1502 Cleveland Ave., Joplin, MO 64801.

Telephone: 417-781-2345. TWX: 910-774-4520. Fax: 417-782-2417.

Technical Facilities: Channel No. 16 (482-488 MHz). Authorized power: 2600-kw visual, 260-kw aural. Antenna: 1060-ft. above av. terrain, 1017-ft. above ground, 2056-ft. above sea level.

Latitude 37° 04' 33"
Longitude 94° 33' 16"

Transmitter: 1502 Cleveland Ave.

Satellite Earth Stations: Harris, 6.2-meter Ku-band; Scientific-Atlanta, 4.6-meter; RCA, 3.2-meter Ku-band; ChannelMaster, M/A-Com, Scientific-Atlanta receivers.

News Services: AP, NBC.

Ownership: Price Communications Corp. (Group Owner).

Began Operation: September 2, 1967. Sale to present owner approved by FCC Feb. 27, 1987. Previous sale to Kansas State Network by Virginia S. Hickey, et al., approved by FCC April 29, 1975. For sale of Kansas State Network, see KSNW(TV), Wichita, KS.

Represented (sales): Katz Continental Television.

Represented (legal): Roberts & Eckard.

Personnel:

- Bill Bengtson, Vice President & General Manager.
- Bill Ward, General Sales Manager.
- Gary Sisco, Operations & Production Manager.
- Steve Russell, News Director.
- Mike Pound, Promotion Director.
- Linda Oahlman, Controller.
- Melvin Brooks, Chief Engineer.

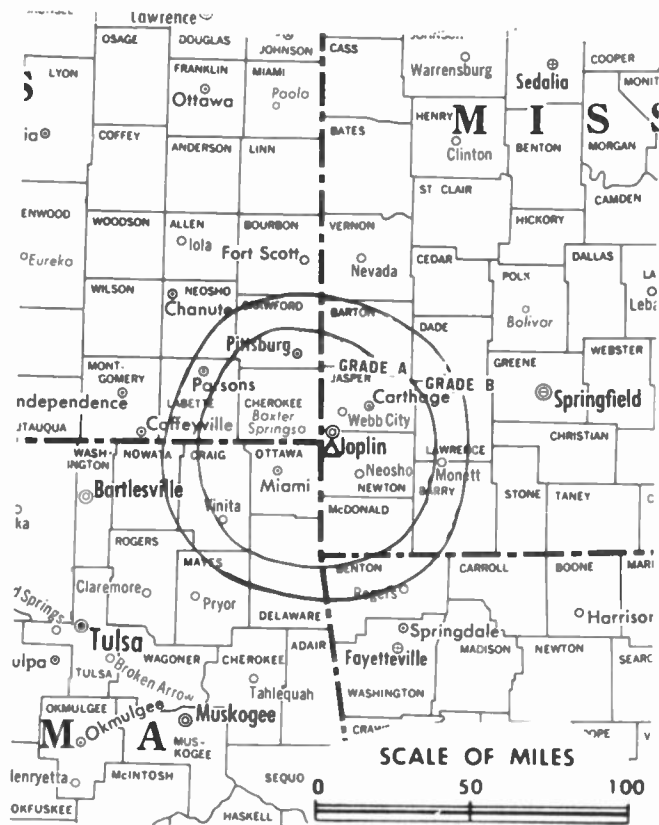
Rates: On request.

NETWORK BASE HOURLY RATE: \$1000.

City of License: Joplin. AO1: Joplin, MO-Pittsburg, KS. Rank: 146.

Total Households: ©MSI Consumer Market Data as of 1/1/93. TV Homes, TV% and Circulation ©1993 Arbitron. County coverage based on Arbitron study.

Net Weekly Circulation	State County	Total Households	TV Households	%
50% & Over	KANSAS			
	Allen	5,500	5,400	98
	Bourbon	5,800	5,700	98
	Cherokee	8,400	8,300	99
	Crawford	14,400	14,200	99
	Labette	9,200	9,100	99
	Neosho	6,600	6,500	98
	MISSOURI			
	Barton	4,600	4,500	98
	Jasper	36,600	36,100	99
	Mc Donald	6,600	6,500	98
	Newton	17,200	17,000	99
	Vernon	7,300	7,200	99



KSNF BPCT-8106151.C. Granted 9/10/81 © American Map Corp., 14244

Net Weekly Circulation	State County	Total Households	TV Households	%
50% & Over	OKLAHOMA			
	Ottawa	12,000	11,900	99
Between 25-49%	ARKANSAS			
	Benton	40,000	39,300	98
	KANSAS			
	Elk	1,400	1,400	100
	Montgomery	15,500	15,200	98
	Wilson	4,000	3,900	98
	Woodson	1,700	1,700	100
	MISSOURI			
	Barry	11,300	11,100	98
	Dade	3,000	3,000	100
Between 5-24%	OKLAHOMA			
	Craig	5,200	5,100	98
	Delaware	11,500	11,300	98
	KANSAS			
Chautauqua	1,800	1,800	100	
MISSOURI				
Bates	6,100	6,000	98	
Cedar	5,000	4,900	98	
Lawrence	12,000	11,800	98	
St. Clair	3,500	3,400	97	
OKLAHOMA				
Nowata	4,000	4,000	100	
Station Totals		260,200	256,300	99
Net Weekly Circulation (1993)				158,800
Average Daily Circulation (1993)				88,800

Missouri—Kansas City

KCTV
Ch. 5

Network Service: CBS.

Licensee: Meredith Corp., Box 5555, Kansas City, MO 64109.

Studio: 4500 Shawnee Mission Pkwy., Fairway, KS 66205.

Telephone: 913-677-5555. **TWX:** 910-743-4180. **Fax:** 913-677-7284.

Technical Facilities: Channel No. 5 (76-82 MHz). Authorized power: 100-kw visual, 15-kw aural. Antenna: 1128-ft. above av. terrain, 998-ft. above ground, 2005-ft. above sea level.

Latitude 39° 04' 15"
Longitude 94° 34' 57"

Transmitter: 129 E. 31st St.

Satellite Earth Stations: In operation; Scientific-Atlanta receivers.

News Services: Headline News, Newscope.

Ownership: Meredith Corp. (Group Owner).

Began Operation: September 27, 1953.

Represented (sales): MMT Sales Inc.

Represented (legal): Haley, Bader & Potts.

Represented (engineering): du Treil, Lundin & Rackley.

Personnel:

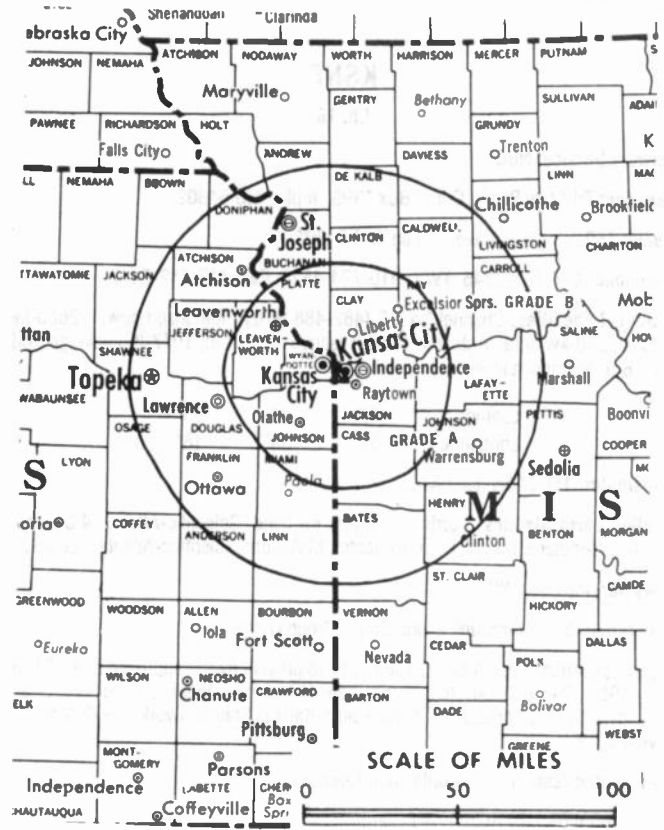
- John C. Rose, Vice President & General Manager.
- Erwin Parthe, Station Operations Director.
- Robert Frey, General Sales Manager.
- Donald North, News Director.
- Mark St. Clair, Local Sales Manager.
- Mary Rimann, National Sales Manager.
- Joe Snelson, Director of Engineering.
- Bernie Erber, Business Manager.
- Peter Barrett, Marketing & Production Director.

Rates: On request.

City of License: Kansas City. **ADI:** Kansas City. **Rank:** 29.

Total Households: ©MSI Consumer Market Data as of 1/1/93. TV Homes, TV% and Circulation ©1993 Arbitron. County coverage based on Arbitron study.

Net Weekly Circulation	State County	Total Households	TV Households Households	%
50% & Over	KANSAS			
	Anderson	3,000	3,000	100
	Atchison	6,100	6,000	98
	Doniphan	3,100	3,100	100
	Douglas	31,400	30,900	98
	Franklin	8,400	8,300	99
	Jefferson	6,000	5,900	98
	Johnson	148,600	148,000	100
	Leavenworth	20,800	20,600	99
	Linn	3,200	3,200	100
	Miami	8,800	8,700	99
	Wyandotte	61,000	60,500	99
	MISSOURI			
	Andrew	5,600	5,500	98
	Bates	6,100	6,000	98
	Buchanan	32,200	31,800	99
	Caldwell	3,200	3,200	100
	Carroll	4,300	4,200	98
	Cass	24,200	24,000	99
	Clay	60,900	60,500	99
Clinton	6,300	6,200	98	
Daviess	3,000	3,000	100	
De Kalb	3,200	3,100	97	
Gentry	2,600	2,600	98	
Grundy	4,300	4,200	98	
Harrison	3,500	3,400	97	
Henry	8,200	8,100	99	



KCTV BHPCT-2317 Granted 10/26/51

American Map Co. 14244

Net Weekly Circulation	State County	Total Households	TV Households Households	%
50% & Over	Holt	2,400	2,300	96
	Jackson	255,100	252,400	99
	Johnson	14,900	14,700	99
	Lafayette	12,000	11,900	99
	Linn	5,700	5,600	98
	Livingston	5,600	5,500	98
	Platte	23,500	23,300	99
	Ray	8,300	8,200	99
	Saline	8,900	8,800	99
	KANSAS			
Between 25-49%	Bourbon	5,800	5,700	98
	Brown	4,300	4,200	98
	Clay	3,600	3,500	97
	Cloud	4,300	4,200	98
	Coffey	3,300	3,200	97
	Geary	10,600	10,500	99
	Jackson	4,300	4,200	98
	Osage	5,900	5,800	98
	Shawnee	65,100	64,500	99
	MISSOURI			
Between 25-49%	Adair	8,900	8,800	99
	Chariton	3,600	3,500	97
	Nodaway	7,500	7,400	99
	Pettis	14,200	14,000	99
	Vernon	7,300	7,200	99
KANSAS				
Between 5-24%	Crawford	14,400	14,200	99
	Dickinson	7,600	7,500	99
	Lyon	13,100	12,900	98
	Morris	2,600	2,500	96
	Nemaha	4,000	3,900	98
(Continued on page A-710)				
Station Totals		1,033,900	1,022,700	99
Net Weekly Circulation (1993)			780,400	
Average Daily Circulation (1993)			484,800	

Missouri—Kansas City

KMBC-TV

Ch. 9

Network Service: ABC.

Licensee: The Hearst Corp., 1049 Central St., Kansas City, MO 64105.

Studio: 1049 Central St., Kansas City, MO 64105.

Telephone: 816-221-9999. Fax: 816-421-4163.

Technical Facilities: Channel No. 9 (186-192 MHz). Authorized power: 316-kw visual, 42.7-kw aural. Antenna: Circularly polarized, 1170-ft. above av. terrain, 1124-ft. above ground, 2049-ft. above sea level.

Latitude 39° 05' 01"
Longitude 94° 30' 57"

Transmitter: 5701 E. 22nd St., Kansas City.

Multichannel TV Sound: Stereo only.

Satellite Earth Stations: Andrew, 7.3-meter C-band; SatCom, 5.5-meter Ku-band; Andrew, 4.5-meter C-band; Microdyne, 3.66-meter Ku-band; Andrew, DX Antenna, M/A-Com receivers.

SNG Mobile Dish: Andrew, 2.3-meter Ku-band.

News Services: ABC, AP.

Ownership: Hearst Broadcasting (Group Owner).

Began Operation: August 1, 1953 as WHB-TV, sharing time with KMBC-TV, operated by Midland Bcstg. Co. On June 9, 1954, FCC approved sale and WHB Bcstg. Co. was changed to KMBC Bcstg. Co. and acquired KMBC-TV-AM & KFRM (Television Digest, Vol. 10:17, 20, 24). Sale to Metropolitan Bcstg. (div. of Metromedia Inc.) approved July 26, 1961. Sale to present owner by Metromedia approved by FCC April 1, 1982 (Vol. 21:37; 22:14).

Represented (sales): Katz American Television.

Represented (legal): Tharrington, Smith & Hargrove.

Personnel:

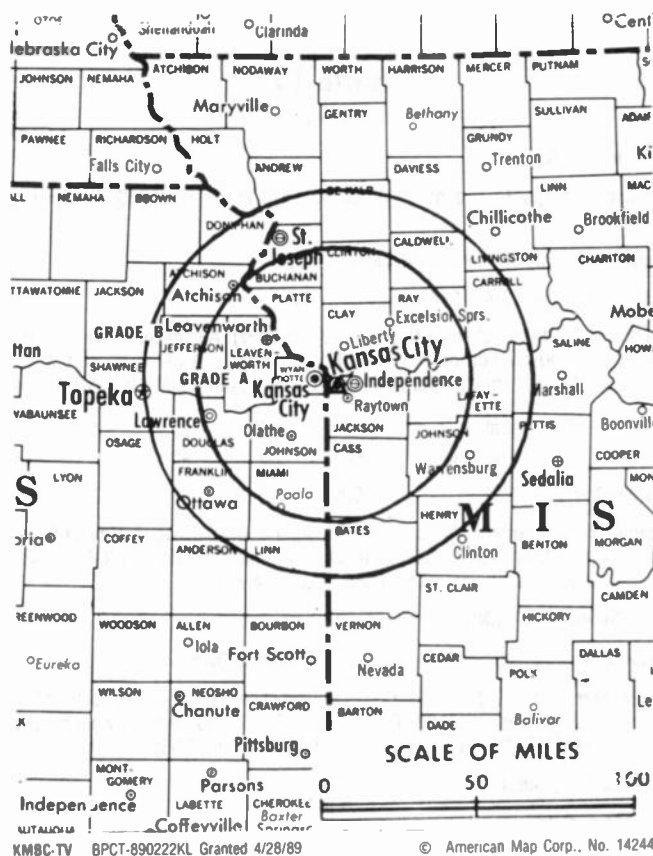
Paul (Dino) Dinovitz, Vice President & General Manager.
Tracy Boschert, General Sales Manager.
Bob Brandt, Local Sales & Marketing Manager.
Mark Manders, National Sales Manager.
Pat Patton, Program Director.
Brian Bracco, News Director.
Steve Wilkins, Promotion Director.
Gerald Golden, Business Manager.
Jerry Dixon, Chief Engineer.
Linda Olgren, Traffic/Computer Operations Manager.

Rates: On request.

City of License: Kansas City. ADI: Kansas City. Rank: 29.

Total Households: ©MSI Consumer Market Data as of 1/1/93. TV Homes, TV% and Circulation ©1993 Arbitron. County coverage based on Arbitron study.

Net Weekly Circulation	State County	Total Households	TV Households	%
KANSAS				
50% & Over	Anderson	3,000	3,000	100
	Atchison	6,100	6,000	98
	Doniphan	3,100	3,100	100
	Douglas	31,400	30,900	98
	Ellis	10,000	9,900	99
	Franklin	8,400	8,300	99
	Jefferson	6,000	5,900	98
	Johnson	148,600	148,000	100
	Leavenworth	20,800	20,600	99
	Linn	3,200	3,200	100
	Miami	8,800	8,700	99
	Neosho	6,600	6,500	98
	Wyandotte	61,000	60,500	99
MISSOURI				
	Bates	6,100	6,000	98
	Buchanan	32,200	31,800	99



Net Weekly Circulation	State County	Total Households	TV Households	%
50% & Over				
	Caldwell	3,200	3,200	100
	Carroll	4,300	4,200	98
	Cass	24,200	24,000	99
	Clay	60,900	60,500	99
	Clinton	6,300	6,200	98
	Daviess	3,000	3,000	100
	De Kalb	3,200	3,100	97
	Grundy	4,300	4,200	98
	Harrison	3,500	3,400	97
	Henry	8,200	8,100	99
	Jackson	255,100	252,400	99
	Johnson	14,900	14,700	99
	Lafayette	12,000	11,900	99
	Linn	5,700	5,600	98
	Livingston	5,600	5,500	98
	Pettis	14,200	14,000	99
	Platte	23,500	23,300	99
	Ray	8,300	8,200	99
	Saline	8,900	8,800	99

Net Weekly Circulation	State County	Total Households	TV Households	%
Between 25-49%				
	Allen	5,500	5,400	98
	Bourbon	5,800	5,700	98
	Brown	4,300	4,200	98
	Clay	3,600	3,500	97
	Coffey	3,300	3,200	97
	Geary	10,600	10,500	99
	Mitchell	2,800	2,700	96
	Osage	5,900	5,800	98
	Saline	20,100	19,900	99
	Trego	1,500	1,500	100

(Continued on page A-710)

Station Totals	1,112,800	1,100,800	99
Net Weekly Circulation (1993)			771,300
Average Daily Circulation (1993)			474,900

Missouri—Kansas City

KSHB-TV

Ch. 41

Network Service: Fox.

Licensee: Scripps Howard Inc., 1100 Central Trust Tower, Box 5380, Cincinnati, OH 45201.

Studio: 4720 Oak St., Kansas City, MO 64112.

Telephone: 816-753-4141. Fax: 816-932-4122.

Technical Facilities: Channel No. 41 (632-638 MHz). Authorized power: 1320-kw max. & 1000-kw horizontal visual, 132-kw max. & 100-kw horizontal aural. Antenna: 1060-ft. above av. terrain, 1159-ft. above ground, 2045-ft. above sea level.

Latitude 39° 04' 20"
Longitude 94° 35' 45"

Transmitter: 3017 Bellevue, Kansas City.

Satellite Earth Stations: Harris, 6.1-meter C-band; DH Satellite, 4.2-meter C-band; Microdyne, 3.6-meter Ku-band; Prodelin, 3.7-meter Ku-band; DX Engineering, Harris, M/A-Com, Standard Communications receivers.

News Services: AP, CNN.

Ownership: Scripps Howard Broadcasting Co. (Group Owner).

Began Operation: September 28, 1970. Transfer of control to Benno C. Schmidt from William D. Grant approved by FCC Dec. 1, 1971. Sale to present owner approved by FCC Sept. 15, 1977 (Television Digest, Vol. 16:50; 17:38).

Represented (sales): Blair Television.

Represented (legal): Baker & Hostetler.

Represented (engineering): Paul Godley Co.

Personnel:

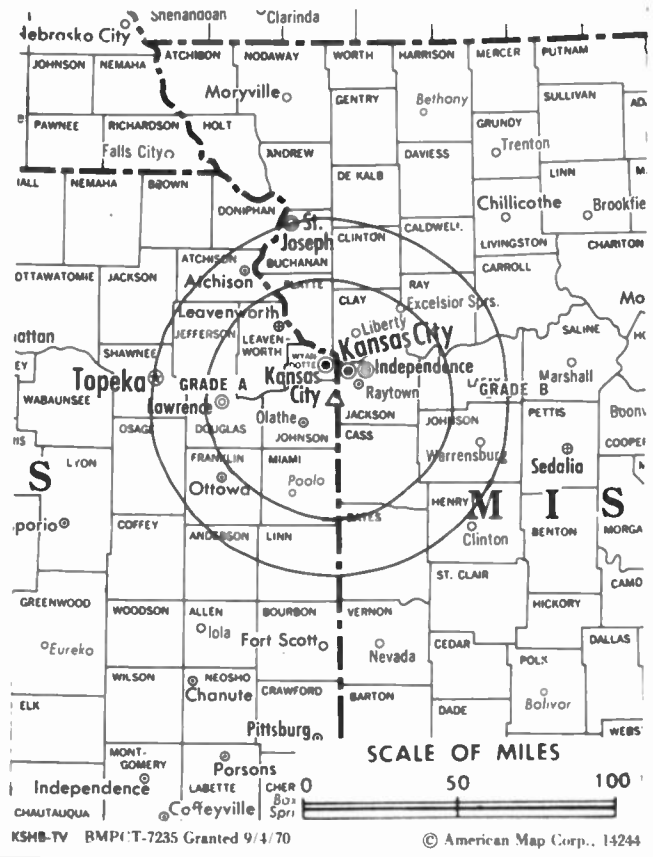
- Charlotte Moore-English, Vice President & General Manager.
- Joann Campo, General Sales Manager.
- Alan Fuchsman, Local Sales Manager.
- Alex George, National Sales Manager.
- Mark Olinger, News Director.
- Sandy Martin, Promotion Director.
- Cherie Elvin, Business Manager.
- James O'Connor, Engineering Manager.

Rates: On request.

City of License: Kansas City. ADI: Kansas City. Rank: 29.

Total Households: ©MSI Consumer Market Data as of 1/1/93. TV Homes, TV% and Circulation ©1993 Arbitron. County coverage based on Arbitron study.

Net Weekly Circulation	State County	Total Households	TV Households	%
50% & Over	KANSAS			
	Atchison	6,100	6,000	98
	Doniphan	3,100	3,100	100
	Douglas	31,400	30,900	98
	Franklin	8,400	8,300	99
	Geary	10,600	10,500	99
	Jefferson	6,000	5,900	98
	Johnson	148,600	148,000	100
	Leavenworth	20,800	20,600	99
	Miami	8,800	8,700	99
	Riley	21,300	20,900	98
	Wyandotte	61,000	60,500	99
	MISSOURI			
	Andrew	5,600	5,500	98
	Bates	6,100	6,000	98
	Buchanan	32,200	31,800	99
	Carroll	4,300	4,200	98
Cass	24,200	24,000	99	
Clay	60,900	60,500	99	
Clinton	6,300	6,200	98	
De Kalb	3,200	3,100	97	
Grundy	4,300	4,200	98	



Net Weekly Circulation	State County	Total Households	TV Households	%
50% & Over	Henry	8,200	8,100	99
	Jackson	255,100	252,400	99
	Johnson	14,900	14,700	99
	Lafayette	12,000	11,900	99
	Pettis	14,200	14,000	99
	Platte	23,500	23,300	99
	Ray	8,300	8,200	99

Net Weekly Circulation	State County	Total Households	TV Households	%
Between 25-49%	KANSAS			
	Allen	5,500	5,400	98
	Anderson	3,000	3,000	100
	Bourbon	5,800	5,700	98
	Brown	4,300	4,200	98
	Clay	3,600	3,500	97
	Cloud	4,300	4,200	98
	Coffey	3,300	3,200	97
	Labette	9,200	9,100	99
	Linn	3,200	3,200	100
	Lyon	13,100	12,900	98
	Mitchell	2,800	2,700	96
	Montgomery	15,500	15,200	98
	Neosho	6,600	6,500	98
	Osage	5,900	5,800	98
	Republic	2,700	2,600	96
	Saline	20,100	19,900	99
Shawnee	65,100	64,500	99	
MISSOURI				
Caldwell	3,200	3,200	100	
Gentry	2,600	2,600	98	
Harrison	3,500	3,400	97	
Holt	2,400	2,300	96	
Linn	5,700	5,600	98	

(Continued on page A-711)

Station Totals	1,171,900	1,158,700	99
Net Weekly Circulation (1993)			678,400
Average Daily Circulation (1993)			346,300

Missouri—Kansas City

KSMO-TV

Ch. 62

Network Service: None, independent.

Licensee: Kansas City TV-62 L.P., 18 Newbury St., Boston, MA 02116.

Studio: 10 E. Cambridge Dr., Suite 300, Kansas City, KS 66103-1342.

Telephone: 913-621-6262. Fax: 913-621-4773; 913-621-4703.

Technical Facilities: Channel No. 62 (758-764 MHz). Authorized power: 2183-kw max. & 88.13-kw horizontal visual, 218.3-kw max. & 8.81-kw horizontal aural. Antenna: 1115-ft. above av. terrain, 1142-ft. above ground, 1968-ft. above sea level.

Latitude 39° 04' 59"
Longitude 94° 28' 49"

Transmitter: 21st St. & Stark Ave.

Satellite Earth Stations: Comtech, 5-meter C-band; M/A-Com, 3-meter Ku-band; Standard Communications, M/A-Com receivers.

News Service: AP.

Ownership: ABRY Communications (Group Owner).

Began Operation: December 7, 1983. Sale to present owner approved by FCC Jan. 31, 1990.

Represented (sales): Harrington, Righter & Parsons Inc.

Represented (legal): Arter & Hadden.

Represented (engineering): A. D. Ring, P.C.

Personnel:

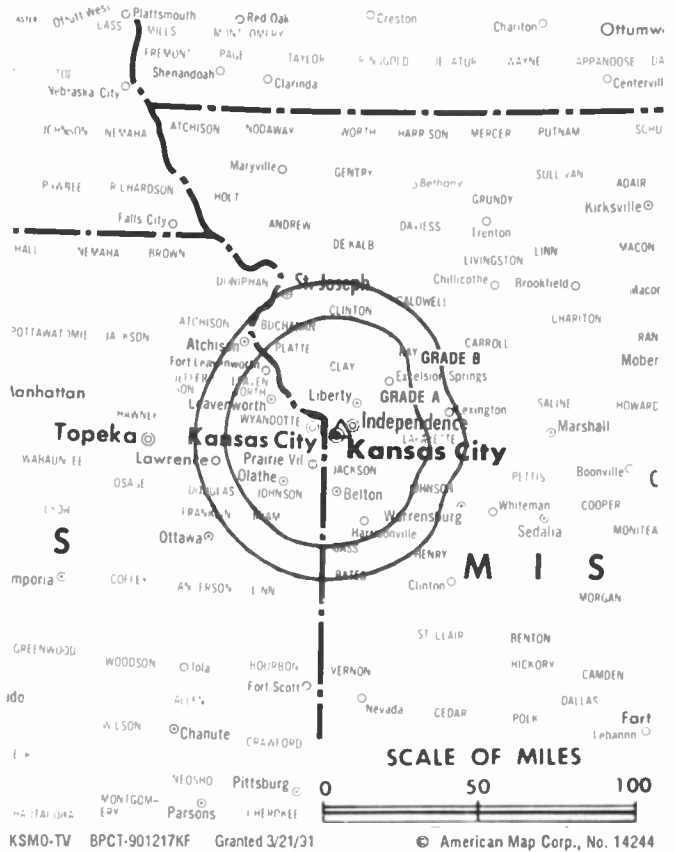
Jim MacDonald, General Manager.
Richard Deutsch, General Sales Manager.
Becky Lisner, Local Sales Manager.
Len Randazzo, National Sales Manager.
David Birdsong, Chief Engineer.
Byron King, Program Director.
Bruce Stone, Promotion Director.
Melody Miller, Business Manager.
Angela Graham, Traffic Manager.
Dave Dore, Production Manager.

Rates: On request.

City of License: Kansas City. ADI: Kansas City. Rank: 29.

Total Households: ©MSI Consumer Market Data as of 1/1/93. TV Homes, TV% and Circulation ©1993 Arbitron. County coverage based on Arbitron study.

Net Weekly Circulation	State County	Total Households	TV Households Households	%
50% & Over	KANSAS			
	Douglas	31,400	30,900	98
	Johnson	148,600	148,000	100
	Leavenworth	20,800	20,600	99
	Wyandotte	61,000	60,500	99
	MISSOURI			
	Cass	24,200	24,000	99
	Clay	60,900	60,500	99
	Clinton	6,300	6,200	98
	Jackson	255,100	252,400	99
Lafayette	12,000	11,900	99	
Platte	23,500	23,300	99	
Between 25-49%	KANSAS			
	Atchison	6,100	6,000	98



Net Weekly Circulation	State County	Total Households	TV Households Households	%
Between 25-49%	Jefferson	6,000	5,900	98
	Miami	8,800	8,700	99
	MISSOURI			
	Andrew	5,600	5,500	98
	Bates	6,100	6,000	98
	Buchanan	32,200	31,800	99
	Caldwell	3,200	3,200	100
	Carroll	4,300	4,200	98
	Daviess	3,000	3,000	100
	De Kalb	3,200	3,100	97
	Gentry	2,600	2,600	98
	Johnson	14,900	14,700	99
	Livingston	5,600	5,500	98
	Pettis	14,200	14,000	99
Ray	8,300	8,200	99	
Saline	8,900	8,800	99	
Between 5-24%	KANSAS			
	Anderson	3,000	3,000	100
	Bourbon	5,800	5,700	98
	Brown	4,300	4,200	98
	Ooniphan	3,100	3,100	100
	Franklin	8,400	8,300	99
	Jackson	4,300	4,200	98
	Linn	3,200	3,200	100
	Osage	5,900	5,800	98
	MISSOURI			
Holt	2,400	2,300	96	
Station Totals		817,200	809,300	99
Net Weekly Circulation (1993)				418,700
Average Daily Circulation (1993)				164,800

Missouri—Kansas City

KYFC

Ch. 50

Network Service: None, independent.

Licensee: Kansas City Youth For Christ Inc., 4715 Rainbow Blvd., Shawnee Mission, KS 66205.

Studio: 4715 Rainbow Blvd., Shawnee Mission, KS 66205.

Telephone: 913-262-1700. Fax: 913-262-1782.

Technical Facilities: Channel No. 50 (686-692 MHz). Authorized power: 1170-kw max. visual, 117-kw max. aural. Antenna: 1119-ft. above av. terrain, 1164-ft. above ground, 2049-ft. above sea level.

Latitude 39° 01' 19"
Longitude 94° 30' 50"

Transmitter: 6309 E. 56th St.

Satellite Earth Stations: Andrew, 5-meter C-band; Star, 5-meter C-band; Harris receivers.

Ownership: Kansas City Youth for Christ Inc.

Began Operation: December 15, 1978.

Represented (legal): Wiley, Rein & Fielding.

Personnel:

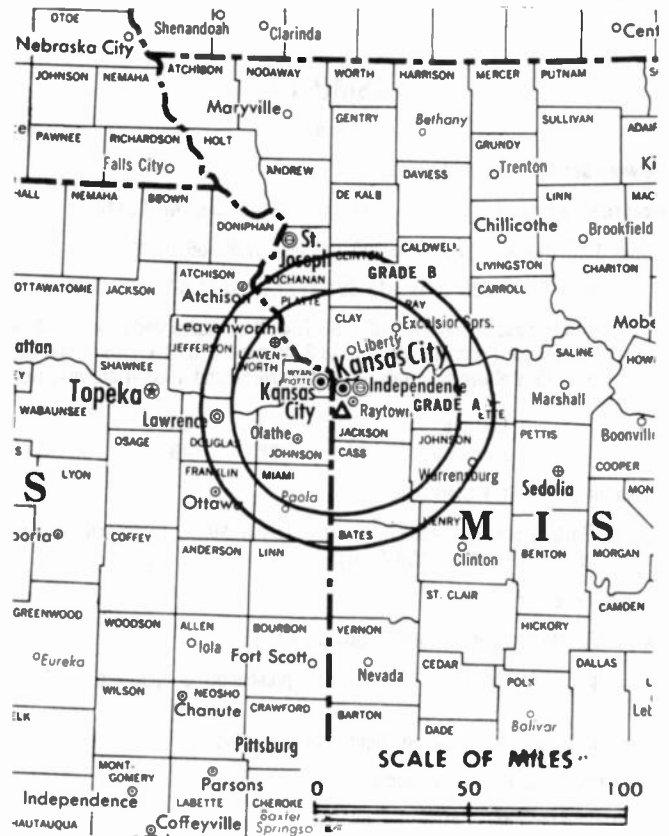
- Ronnie Metsker, President.
- Wayne Antrim, General Manager.
- Kathy Burton, General Sales Manager.
- Sue Copling, Program Director.
- Ron Rockrohr, Chief Engineer.

Rates: On request.

City of License: Kansas City. ADI: Kansas City. Rank: 29.

Total Households: ©MSI Consumer Market Data as of 1/1/93. TV Homes, TV% and Circulation ©1993 Arbitron. County coverage based on Arbitron study.

Net Weekly Circulation	State County	Total Households	TV Households	%
Between 5-24%	KANSAS			
	Johnson	148,600	148,000	100
	Miami	8,800	8,700	99
	Wyandotte	61,000	60,500	99
	MISSOURI			
	Bates	6,100	6,000	98



KYFC BPCT-4950 Granted 4/29/77

© American Map Corp., 14244

Net Weekly Circulation	State County	Total Households	TV Households	%
Between 5-24%	Carroll	4,300	4,200	98
	Cass	24,200	24,000	99
	Clay	60,900	60,500	99
	De Kalb	3,200	3,100	97
	Jackson	255,100	252,400	99
	Johnson	14,900	14,700	99
	Platte	23,500	23,300	99
	St Clair	3,500	3,400	97
Station Totals		614,100	608,800	99
Net Weekly Circulation (1993)				64,900
Average Daily Circulation (1993)				18,400

Missouri—Kansas City

WDAF-TV Ch. 4

Network Service: NBC.

Licensee: Great American Television & Radio Co. Inc., Signal Hill, Kansas City, MO 64108.

Studio: Signal Hill, Kansas City, MO 64108.

Telephone: 816-753-4567. **Fax:** 816-931-3984.

Technical Facilities: Channel No. 4 (66-72 MHz). Authorized power: 100-kw visual, 20-kw aural. Antenna: 1130-ft. above av. terrain, 1163-ft. above ground, 2049-ft. above sea level.

Latitude 39° 04' 20"
Longitude 94° 35' 45"

Transmitter: Signal Hill.

Multichannel TV Sound: Stereo only.

Satellite Earth Stations: Transmit/receive Harris, 9.2-meter C-band; Scientific-Atlanta, 3-meter C-band; Harris receivers.

SNG Mobile Dish: Midwest, 3-meter Ku-band.

AM Affiliate: WDAF, 5-kw, 610 kHz.

FM Affiliate: KYYS, 100-kw, 102.1 MHz (No. 271), 940-ft.

News Services: AP, CNN, NIWS.

Ownership: Great American Broadcasting Co. (Group Owner).

Began Operation: October 16, 1949. Sale to present owner approved Oct. 2, 1987 (Television Digest, Vol. 27:16, 18, 23, 30, 41). Sale to Taft TV & Radio by Transcontinent Television Corp. approved Feb. 19, 1964 by FCC (Vol. 3:15, 16, 31; 4:8). Sale to Transcontinent by National-Missouri TV Inc. (wholly owned by National Theatres & Television Inc.) approved July 13, 1960 (Vol. 16:29). Sale to National-Missouri TV Inc. by founding Kansas City Star in compliance with government anti-trust consent decree approved April 23, 1958 (Vol. 13:47,48; 14:17).

Represented (sales): TeleRep Inc.

Represented (legal): Koteen & Naftalin.

Personnel:

- Edward Piette, President & General Manager.
- Thermal Stewart, Vice President, Business.
- Cheryl McDonald, Vice President, General Sales Manager.
- Mike McDonald, Vice President, News Director.
- Susan Brier, Local Sales Manager.
- John Hegedus, National Sales Manager.
- Lisa Hickok, Promotion Director.
- Jeni Cardin, Manager, Public Relations & Special Projects.
- Bud Turner, Teleport Manager.
- Jim Moore, Chief Engineer.

Highest 30 Sec. Rate: \$5000.

NETWORK BASE HOURLY RATE: \$2250.

City of License: Kansas City. **ADI:** Kansas City. **Rank:** 29.

Total Households: ©MSI Consumer Market Data as of 1/1/93. TV Homes, TV% and Circulation ©1993 Arbitron. County coverage based on Arbitron study.

Net Weekly Circulation	State County	Total Households	TV Households	%
50% & Over				
	Anderson	3,000	3,000	100
	Atchison	6,100	6,000	98
	Bourbon	5,800	5,700	98
	Brown	4,300	4,200	98
	Doniphan	3,100	3,100	100
	Douglas	31,400	30,900	98
	Franklin	8,400	8,300	99
	Jefferson	6,000	5,900	98
	Johnson	148,600	148,000	100
	Leavenworth	20,800	20,600	99



WDAF-TV BMPCT-6552 Granted 7/7/67

© American Map Corp., 14244

Net Weekly Circulation	State County	Total Households	TV Households	%
50% & Over				
	Linn	3,200	3,200	100
	Miami	8,800	8,700	99
	Wyandotte	61,000	60,500	99
MISSOURI				
	Andrew	5,600	5,500	98
	Bates	6,100	6,000	98
	Buchanan	32,200	31,800	99
	Caldwell	3,200	3,200	100
	Carroll	4,300	4,200	98
	Cass	24,200	24,000	99
	Clay	60,900	60,500	99
	Clinton	6,300	6,200	98
	Daviess	3,000	3,000	100
	De Kalb	3,200	3,100	97
	Gentry	2,600	2,600	98
	Grundy	4,300	4,200	98
	Harrison	3,500	3,400	97
	Henry	8,200	8,100	99
	Holt	2,400	2,300	96
	Jackson	255,100	252,400	99
	Johnson	14,900	14,700	99
	Lafayette	12,000	11,900	99
	Linn	5,700	5,600	98
	Livingston	5,600	5,500	98
	Nodaway	7,500	7,400	99
	Platte	23,500	23,300	99
	Ray	8,300	8,200	99
	Saline	8,900	8,800	99

Between 25-49%				
	Allen	5,500	5,400	98
	Cloud	4,300	4,200	98

(Continued on page A-710)

Station Totals	1,086,900	1,074,900	99
Net Weekly Circulation (1993)			760,600
Average Daily Circulation (1993)			427,800

Missouri—Poplar Bluff

KPOB-TV

Ch. 15

(Satellite of WSIL-TV, Harrisburg, IL)

Network Service: ABC.

Licensee: WSIL-TV Inc., Rte. 13, Carterville, IL 62918.

Studio: Oak Grove Community.

Mailing Address: Rte. 13, Carterville, IL 62918.

Telephone: 618-985-2333.

Technical Facilities: Channel No. 15 (476-482 MHz). Authorized power: 389-kw max. & 182-kw horizontal visual, 19.1-kw horizontal aural. Antenna: 600-ft. above av. terrain, 550-ft. above ground, 1050-ft. above sea level.

Latitude	36°	48'	02"
Longitude	90°	27'	03"

Transmitter: Oak Grove Community, U.S. Rte. 67.

Satellite Earth Station: Gardiner, 6-meter.

News Service: AP.

Ownership: Mel Wheeler Inc. (Group Owner).

Began Operation: September 2, 1961. Left air Sept. 21, 1966; returned Jan. 14, 1977.

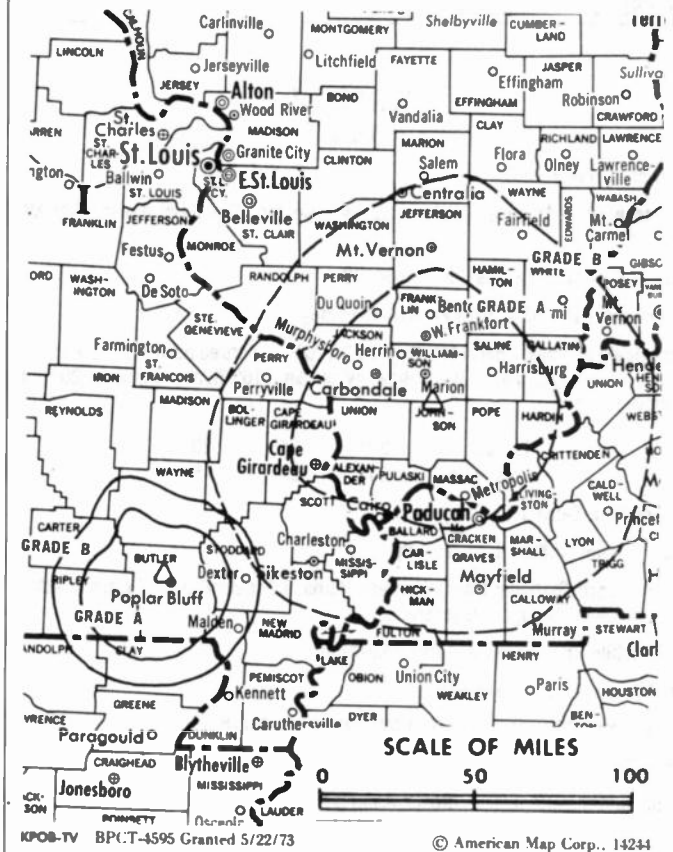
Represented (sales): Katz Television.

Personnel:

See WSIL-TV, Harrisburg, IL.

Represented (legal): Pepper & Corazzini.

Rates: Sold in combination with WSIL-TV, Harrisburg, IL.



Arbitron Data: Included with parent WSIL-TV, Harrisburg, IL.

City of License: Poplar Bluff. ADI: Paducah, KY-Cape Girardeau, MO-Harrisburg-Marion, IL. Rank: 77.

Missouri—St. Joseph

KQTV

Ch. 2

Network Service: ABC.

Licensee: Fabri Development Corp., 5152 Fieldstone Rd., Bronx, NY 10471.

Studio: 40th & Faraon Sts., St. Joseph, MO 64506.

Mailing Address: Box 6247, St. Joseph, MO 64506.

Telephone: 816-364-2222. Fax: 816-364-3787.

Technical Facilities: Channel No. 2 (54-60 MHz). Authorized power: 100-kw visual, 10-kw aural. Antenna: 810-ft. above av. terrain, 750-ft. above ground, 1770-ft. above sea level.

Latitude 39° 46' 12"
Longitude 94° 47' 53"

Transmitter: 40th & Faraon Sts.

Satellite Earth Stations: ADM, 6.1-meter Ku & C-band; RCA, 3-meter Ku-band; Andrew, 7.3-meter C-band; AvanteK, Avcom, Standard Communications receivers.

News Services: ABC, AP.

Ownership: TCS Television Partners (Group Owner).

Began Operation: September 13, 1953. Sale to present owner by Malcolm I. Glazer approved by FCC May 1, 1990 (Television Digest, Vol. 30:8, 26). Sale to Glazer by Amataro Group approved by FCC Sept. 10, 1979 (Vol. 19:24). Previous sale by ISC Industries approved July 3, 1973 (Vol. 13:29). Sale to ISC by Panax Corp. approved July 2, 1969 (Vol. 8:49; 9:27). Sale by Jesse D. Fine family was approved Aug. 30, 1963 (Vol. 3:12). Sale to Fine family by Kenyon Brown-Bing Crosby group approved Sept. 19, 1957 (Vol. 13:34, 38). Their purchase of the station from Barton Pitts was approved Dec. 31, 1955 (Vol. 11:34, 47, 52).

Represented (sales): Katz Continental Television.

Represented (legal): Cohn & Marks.

Represented (engineering): Lohnes & Culver.

Personnel:

- Jerry Condra, Executive Vice President & General Manager.
- Judy Crawford, General Sales Manager.
- Kim Wilcox, Local Sales Manager.
- Larry Gunther, Chief Engineer.
- Orew Hadwal, News Director.
- Patty Ziesel, Business Manager.
- Rob Boenau, Creative Services Manager.
- Laura Zahnd, Production Manager.

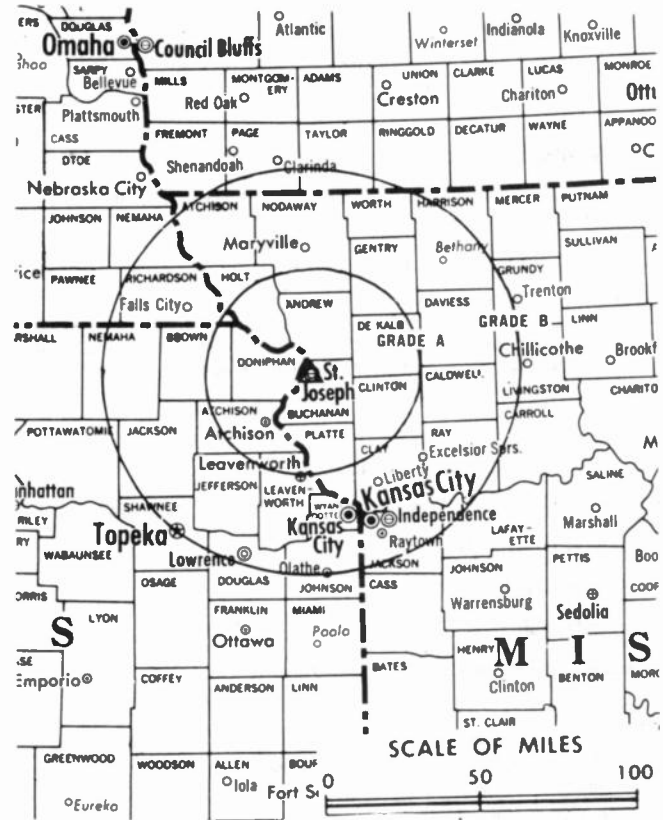
Highest 30 Sec. Rate: \$600.

NETWORK BASE HOURLY RATE: \$700.

City of License: St. Joseph. ADI: St. Joseph. Rank: 193.

Total Households: ©MSI Consumer Market Data as of 1/1/93. TV Homes, TV% and Circulation ©1993 Arbitron. County coverage based on Arbitron study.

Net Weekly Circulation	State County	Total Households	TV Households	%
50% & Over	KANSAS			
	Brown	4,300	4,200	98
	Doniphan	3,100	3,100	100
	MISSOURI			
	Andrew	5,600	5,500	98
Buchanan	32,200	31,800	99	
Davies	3,000	3,000	100	



KQTV BPCT—2219 Granted 12/4/56

© American Map Corp., No. 14244

Net Weekly Circulation	State County	Total Households	TV Households	%
50% & Over	De Kalb	3,200	3,100	97
	Gentry	2,600	2,600	98
	Grundy	4,300	4,200	98
	Harrison	3,500	3,400	97
	Holt	2,400	2,300	96
	Nodaway	7,500	7,400	99
	Worth	1,000	1,000	100
Between 25-49%	KANSAS			
	Atchison	6,100	6,000	98
	Nemaha	4,000	3,900	98
	MISSOURI			
	Atchison	2,900	2,900	100
Caldwell	3,200	3,200	100	
Clinton	6,300	6,200	98	
Livingston	5,600	5,500	98	
Between 5-24%	NEBRASKA			
	Richardson	4,100	4,000	98
Station Totals	IOWA			
	Decatur	3,100	3,000	97
	KANSAS			
	Jackson	4,300	4,200	98
	Jefferson	6,000	5,900	98
	Leavenworth	20,800	20,600	99
	MISSOURI			
Linn	5,700	5,600	98	
Mercer	1,500	1,500	100	
Platte	23,500	23,300	99	
Station Totals		169,800	167,400	99
Net Weekly Circulation (1993)				86,100
Average Daily Circulation (1993)				49,000

Missouri—St. Joseph

KTAJ

Ch. 16

Network Service: None, independent.

Licensee: All American TV Inc., 13181 Cross Roads Pkwy. N, Suite 250, City of Industry, CA 91746.

Studio: 4410-B South 40th, St. Joseph, MO 64503.

Telephone: 714-641-3222.

Technical Facilities: Channel No. 16 (482-488 MHz). Authorized power: 5000-kw max. visual, 500-kw max. aural. Antenna: 1071-ft. above av. terrain, 1027-ft. above ground, 2012-ft. above sea level.

Latitude 39° 39' 03"
Longitude 94° 40' 11"

Transmitter: 1.5-mi. SW of intersection of Hwy. 31 & Rte. E, near Gower.

Ownership: All American TV Inc. (Group Owner).

Began Operation: October 7, 1986.

Represented (legal): May & Dunne.

Represented (engineering): Smith & Powstenko.

Personnel:

Linda Hernandez, General Manager.

Eugene Seibel, Station Manager & Chief Engineer.

Donna Seibel, Program Director.

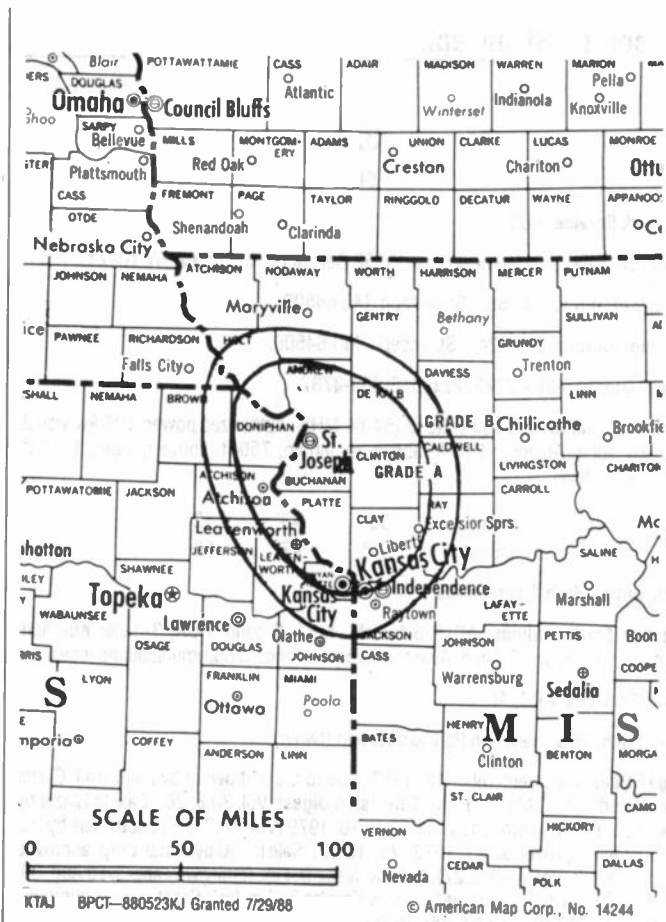
Deborah Allen, Promotion Director.

Rates: On request.

City of License: St. Joseph. ADI: St. Joseph. Rank: 193.

Total Households: ©MSI Consumer Market Data as of 1/1/93. TV Homes, TV% and Circulation ©1993 Arbitron. County coverage based on Arbitron study.

Net Weekly Circulation	State County	Total Households	TV Households	%
Between 5-24%	KANSAS			
	Brown	4,300	4,200	98
	Doniphan	3,100	3,100	100



Net Weekly Circulation	State County	Total Households	TV Households	%
Between 5-24%	MISSOURI			
	De Kalb	3,200	3,100	97
	Gentry	2,600	2,600	98
	Platte	23,500	23,300	99
Station Totals		36,700	36,300	99
Net Weekly Circulation (1993)				7,800
Average Daily Circulation (1993)				2,900

Missouri—St. Louis

KDNL-TV Ch. 30

Network Service: Fox.

Licensee: River City Licensee Partnership, 1215 Cole St., St. Louis, MO 63106.

Studio: 1215 Cole St., St. Louis, MO 63106.

Telephone: 314-436-3030. **Fax:** 314-259-5763.

Technical Facilities: Channel No. 30 (566-572 MHz). Authorized power: 2190-kw max. & 1950-kw horizontal visual, 218.5-kw aural. Antenna: 1135-ft. above av. terrain, 1155-ft. above ground, 1649-ft. above sea level.

Latitude 38° 34' 48"
Longitude 90° 19' 43"

Transmitter: 1010 Watson Rd., Shrewsbury, MO.

Multichannel TV Sound: Stereo only.

Satellite Earth Stations: Scientific-Atlanta, 5-meter C-band; RCA Americom, 3.7-meter Ku-band; M/A-Com, Scientific-Atlanta receivers.

News Services: AP, CNN.

Ownership: Better Communications Inc. (Group Owner).

Began Operation: June 8, 1969. Sale to Cox Enterprises by Evans Bcstg. approved by FCC Nov. 25, 1981 (Television Digest, Vol. 21:10) Sale to present owner approved by FCC July 14, 1989 (Vol. 29:9, 37).

Represented (sales): MMT Sales Inc.

Represented (legal): Dow, Lohnes & Albertson.

Represented (engineering): Cohen, Dippell & Everist, P.C.

Personnel:

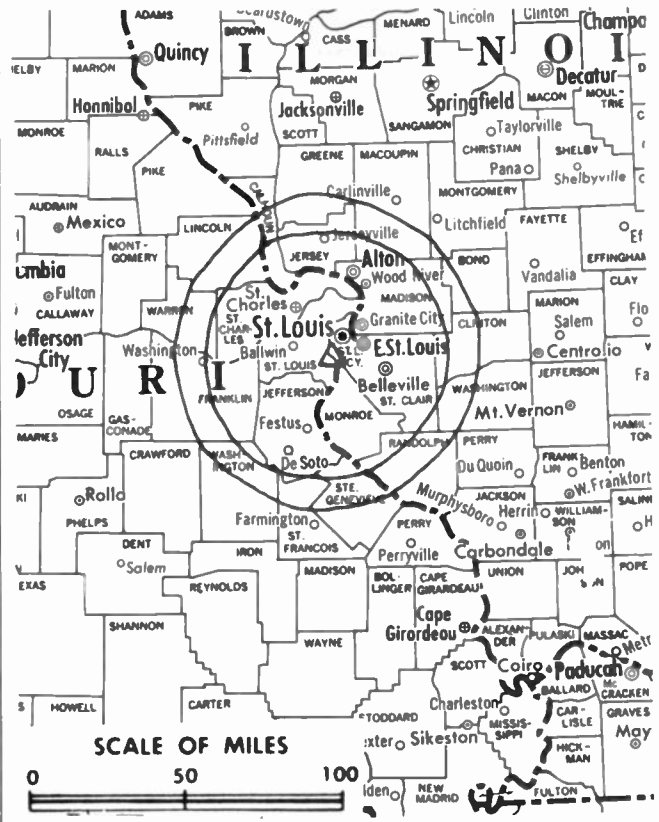
- Gregory Filandrinos, Vice President & General Manager.
- Thomas Ehlmann, General Sales Manager.
- Robert G. West, Program Director.
- Annina Kramer, Traffic Manager.
- Debbie Davidson, Research Director.

Highest 30 Sec. Rate: \$3000.

City of License: St. Louis. **ADI:** St. Louis. **Rank:** 18.

Total Households: ©MSI Consumer Market Data as of 1/1/93. TV Homes, TV% and Circulation ©1993 Arbitron. County coverage based on Arbitron study.

Net Weekly Circulation	State County	Total Households	TV Households	%
50% & Over	ILLINOIS			
	Bond	5,700	5,500	96
	Clinton	11,700	11,500	98
	Jersey	7,500	7,400	99
	Macoupin	18,200	17,900	98
	Madison	95,700	94,700	99
	Monroe	8,600	8,500	99
	Randolph	11,900	11,700	98
	St Clair	95,300	93,900	99
	MISSOURI			
	Franklin	29,500	29,200	99
	Jefferson	61,900	61,400	99
	Lincoln	11,000	10,800	98
	St Charles	82,300	81,700	99
Ste Genevieve	6,000	5,900	98	
St Louis	387,900	384,200	99	
St Louis City	160,300	158,700	99	
Between 25-49%	ILLINOIS			
	Calhoun	2,000	2,000	100



KDNL-TV BPC/T-790629KI Granted 10/30/79 © American Map Corp., 14244

Net Weekly Circulation	State County	Total Households	TV Households	%
Between 25-49%	Fayette	7,700	7,500	97
	Greene	5,900	5,800	98
	Marion	16,200	15,900	98
	Washington	5,800	5,600	97
	MISSOURI			
	Crawford	7,600	7,400	97
	Marion	10,700	10,600	99
	Montgomery	4,400	4,300	98
	Perry	6,100	6,000	98
	Phelps	13,600	13,300	98
	Pike	6,100	6,000	98
	St Francois	18,500	18,300	99
	Warren	7,500	7,400	99
	Washington	7,200	7,100	99
Between 5-24%	ILLINOIS			
	Clay	5,700	5,500	96
	Montgomery	11,500	11,300	98
	Perry	8,300	8,100	98
	Pike	7,000	6,900	99
	Scott	2,200	2,200	100
	MISSOURI			
	Audrain	9,000	8,900	99
	Callaway	11,700	11,500	99
	Gasconade	5,700	5,600	98
Iron	4,000	3,900	98	
Maries	3,100	3,000	97	
Wayne	4,700	4,600	98	
Station Totals		1,185,700	1,171,700	99
Net Weekly Circulation (1993)				801,600
Average Daily Circulation (1993)				448,000

Missouri—St. Louis

KMOV

Ch. 4

Network Service: CBS.

Licensee: Viacom Broadcasting of Missouri Inc., 1 Memorial Dr., St. Louis, MO 63102.

Studio: 1 Memorial Dr., St. Louis, MO 63102.

Telephone: 314-621-4444. TWX: 910-761-1024. Fax: 314-444-3367.

Technical Facilities: Channel No. 4 (66-72 MHz). Authorized power: 100-kw visual, 15-kw aural. Antenna: 1110-ft. above av. terrain, 1214-ft. above ground, 1649-ft. above sea level.

Latitude 38° 31' 47"
Longitude 90° 17' 58"

Transmitter: 1900 Ave. H (Reavis Barracks Rd.), Lemay, MO.

Satellite Earth Stations: Scientific-Atlanta, 7-meter C-band; Vertex, 6.1-meter C-band; Scientific-Atlanta, 4.6-meter C-band; Vertex, 4.6-meter Ku-band; Andrew, Scientific-Atlanta receivers.

News Services: AP, CNN.

Ownership: Viacom Broadcasting Inc. (Group Owner).

Began Operation: July 8, 1954 as KWK-TV. Sale to present owner by CBS Inc. approved by FCC April 4, 1986 (Television Digest, Vol. 25:43, 49; 26:4, 6). Sale to CBS by group which included Robert T. Convey, Globe-Democrat Publishing Co. (Newhouse) and KTSP Inc. approved Oct. 30, 1957 by FCC, but did not begin operation as KMOX-TV until March 16, 1958 (Vol. 13:36, 43, 44, 48; 14:1, 2, 9).

Represented (sales): TeleRep Inc.

Personnel:

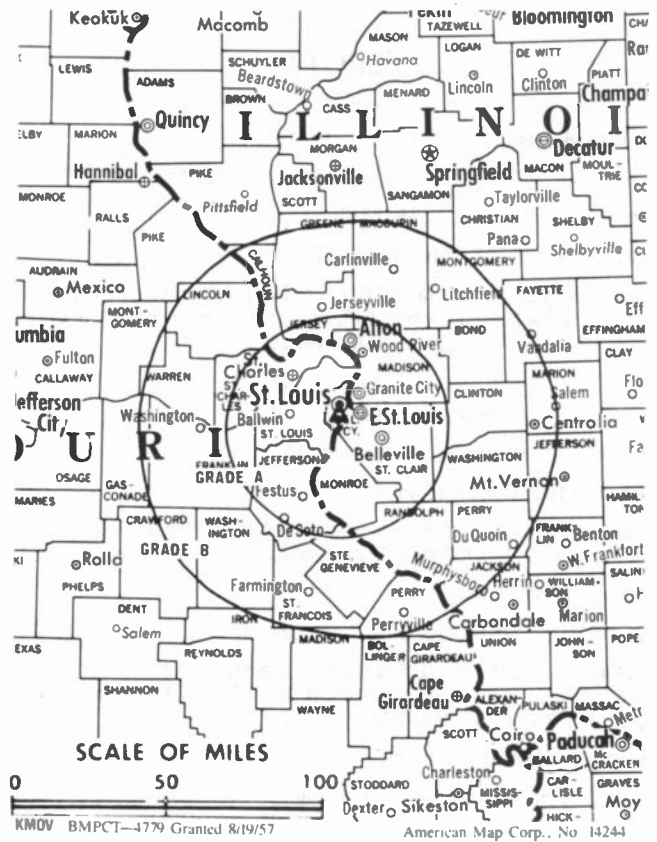
- Allan Cohen, Vice President & General Manager.
- Thomas Raponi, General Sales Manager.
- Margaret Caputo, Local Sales Manager.
- Walter Nichol, Chief Engineer.
- Dan Dillon, Promotion Director.
- Peggy Milner, Business Manager.
- Laura Larrabee, Traffic Manager.
- Wilbur Allmeyer, Engineer in Charge.
- Jim Rothschild, Director of Operations.
- Mary Cannon, Director of Community Affairs.

Rates: On request.

City of License: St. Louis. ADI: St. Louis. Rank: 18.

Total Households: ©MSI Consumer Market Data as of 1/1/93. TV Homes, TV% and Circulation ©1993 Arbitron. County coverage based on Arbitron study.

Net Weekly Circulation	State County	Total Households	TV Households	%
50% & Over	ILLINOIS			
	Bond	5,700	5,500	96
	Calhoun	2,000	2,000	100
	Clinton	11,700	11,500	98
	Fayette	7,700	7,500	97
	Greene	5,900	5,800	98
	Jefferson	14,600	14,200	97
	Jersey	7,500	7,400	99
	Macoupin	18,200	17,900	98
	Madison	95,700	94,700	99
	Marion	16,200	15,900	98
	Monroe	8,600	8,500	99
	Montgomery	11,500	11,300	98
	Randolph	11,900	11,700	98
	St Clair	95,300	93,900	99
	Washington	5,800	5,600	97
	MISSOURI	Crawford	7,600	7,400
Franklin		29,500	29,200	99
Gasconade		5,700	5,600	98
Iron		4,000	3,900	98
Jefferson		61,900	61,400	99



Net Weekly Circulation	State County	Total Households	TV Households	%
50% & Over	Lincoln	11,000	10,800	98
	Madison	4,500	4,400	98
	Montgomery	4,400	4,300	98
	Pike	6,100	6,000	98
	St Charles	82,300	81,700	99
	Ste Genevieve	6,000	5,900	98
	St Francois	18,500	18,300	99
	St Louis	387,900	384,200	99
	Warren	7,500	7,400	99
	Washington	7,200	7,100	99
St Louis City	160,300	158,700	99	
ILLINOIS	Perry	8,300	8,100	98
	Pike	7,000	6,900	99
	Scott	2,200	2,200	100
	MISSOURI			
Perry	6,100	6,000	98	
Phelps	13,600	13,300	98	
Wayne	4,700	4,600	98	
Between 5-24%	ILLINOIS			
	Adams	25,400	25,100	99
	Jackson	23,500	22,900	97
	Morgan	13,600	13,300	98
	MISSOURI			
	Audrain	9,000	8,900	99
Bollinger	4,000	3,900	98	
Butler	15,400	15,000	97	
Callaway	11,700	11,500	99	
Cole	23,500	23,300	99	
Dent	5,300	5,100	96	
Maries	3,100	3,000	97	
Osage	4,300	4,200	98	
Reynolds	2,500	2,400	96	
Station Totals		1,305,900	1,289,400	99
Net Weekly Circulation (1993)				1,060,600
Average Daily Circulation (1993)				692,700

Missouri—St. Louis

KNLC
Ch. 24

Network Service: None, independent.

Licensee: New Life Evangelistic Center Inc., 1411 Locust St., St. Louis, MO 63103.

Studio: 1411 Locust St., St. Louis, MO 63103.

Mailing Address: Box 924, St. Louis, MO 63188.

Telephone: 314-436-2424.

Technical Facilities: Channel No. 24 (530-536 MHz). Authorized power: 3090-kw max. visual, 309-kw max. aural. Antenna: 1000-ft. above av. terrain, 706-ft. above ground, 1621-ft. above sea level.

Latitude 38° 21' 40"
Longitude 90° 32' 58"

Transmitter: 6091 Tower Rd., House Springs.

Ownership: New Life Evangelistic Center Inc. (Group Owner).

Began Operation: September 12, 1982.

Represented (legal): John Midlen Jr.

Personnel:

Judy Redlich, Acting General Manager & Program Director.

Rates: On request.

City of License: St. Louis. A01: St. Louis. Rank: 18.

Total Households: ©MSI Consumer Market Data as of 1/1/93. TV Homes, TV% and Circulation ©1993 Arbitron. County coverage based on Arbitron study.

Net Weekly Circulation	State County	Total Households	TV Households	%
Between 25-49%	ILLINOIS Randolph	11,900	11,700	98
	ILLINOIS Bond	5,700	5,500	96
Between 5-24%	Clinton	11,700	11,500	98
	Jersey	7,500	7,400	99
	Madison	95,700	94,700	99
	Monroe	8,600	8,500	99
	St Clair	95,300	93,900	99
	MISSOURI Crawford	7,600	7,400	97
	Franklin	29,500	29,200	99



Net Weekly Circulation	State County	Total Households	TV Households	%
Between 5-24%	Gasconade	5,700	5,600	98
	Jefferson	61,900	61,400	99
	St Charles	82,300	81,700	99
	St Francois	18,500	18,300	99
	St Louis	387,900	384,200	99
	Warren	7,500	7,400	99
	Washington	7,200	7,100	99
	St Louis City	160,300	158,700	99
Station Totals		1,004,800	994,200	99
Net Weekly Circulation (1993)			135,100	
Average Daily Circulation (1993)			31,100	

Missouri—St. Louis

KPLR-TV

Ch. 11

Network Service: None, independent.

Licensee: Koplars Communications Inc., 4935 Lindell Blvd., St. Louis, MO 63108.

Studio: 4935 Lindell Blvd., St. Louis, MO 63108.

Telephone: 314-367-7211. **TWX:** 910-761-1093. **ax:** 314-454-6428.

Technical Facilities: Channel No. 11 (198-204 MHz). Authorized power: 316-kw visual, 55-kw aural. Antenna: 1007-ft. above av. terrain, 1214-ft. above ground, 1506-ft. above sea level.

Latitude 38° 31' 47"
Longitude 90° 17' 58"

Transmitter: Reavis Barracks Rd. & Ave. H, Lemay, MO.

Multichannel TV Sound: Stereo only.

Satellite Earth Stations: Transmit/receive Harris, 9.1-meter C-band; Harris, 11-meter C-band; Simulsat, 5-meter C-band; Microdyne, 3.66-meter Ku-band; 3.1-meter Ku-band; Harris, Gardiner, M/A-Com, Microdyne, Sony receivers.

News Services: AP, CNN, UPI.

Ownership: Koplars Communications Inc. (Group Owner).

Began Operation: April 28, 1959.

Represented (sales): Petry Television Inc.

Represented (legal): Koteen & Naftalin.

Personnel:

Ted Koplars, President.

Harold E. Protter, Senior Vice President & General Manager.

Jim Wright, Vice President, Operations.

Dan Neumann, Vice President & Station Manager.

Paul Wise, Director of Sales.

Suzi Schrappen, Director of Creative Services.

Bill Rees, News Director.

Howard Stevens, Director of Programming.

Wade Link, Director of Design.

Jeanne McCarthy, Traffic Manager.

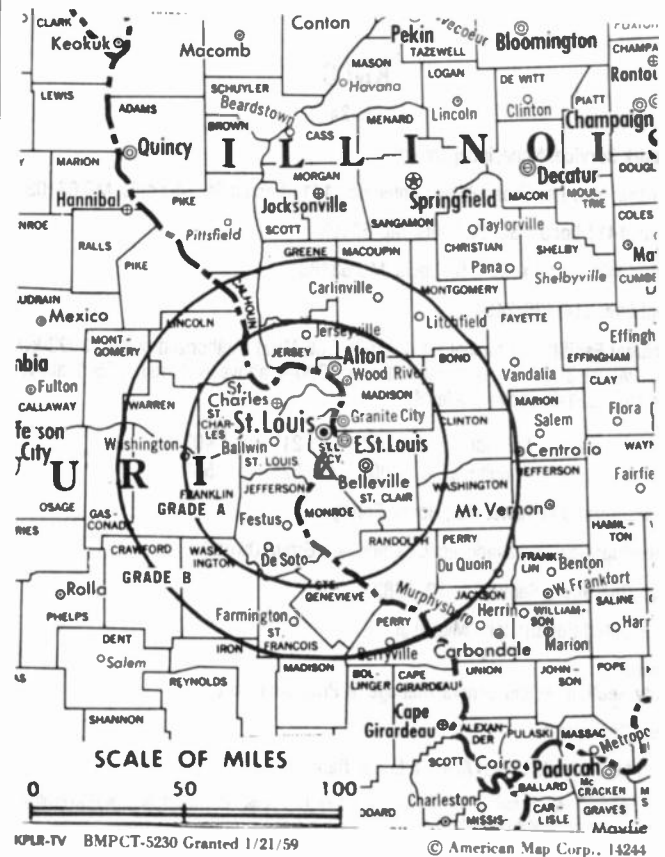
Bernadine Douglas, Public Affairs Director.

Highest 30 Sec. Rate: \$3000.

City of License: St. Louis. **ADI:** St. Louis. **Rank:** 18.

Total Households: ©MSI Consumer Market Data as of 1/1/93. TV Homes, TV% and Circulation ©1993 Arbitron. County coverage based on Arbitron study.

Net Weekly Circulation	State County	Total Households	TV Households	%
50% & Over	ILLINOIS			
	Bond	5,700	5,500	96
	Calhoun	2,000	2,000	100
	Clinton	11,700	11,500	98
	Fayette	7,700	7,500	97
	Greene	5,900	5,800	98
	Jefferson	14,600	14,200	97
	Jersey	7,500	7,400	99
	Macoupin	18,200	17,900	98
	Madison	95,700	94,700	99
	Marion	16,200	15,900	98
	Monroe	8,600	8,500	99
	Montgomery	11,500	11,300	98
	Perry	8,300	8,100	98
	Randolph	11,900	11,700	98
	St Clair	95,300	93,900	99
	Scott	2,200	2,200	100
Washington	5,800	5,600	97	
MISSOURI	Crawford	7,600	7,400	97
	Franklin	29,500	29,200	99
	Gasconade	5,700	5,600	98
	Iron	4,000	3,900	98



Net Weekly Circulation	State County	Total Households	TV Households	%
50% & Over	Jefferson	61,900	61,400	99
	Lincoln	11,000	10,800	98
	Montgomery	4,400	4,300	98
	St Charles	82,300	81,700	99
	St Genevieve	6,000	5,900	98
	St Francois	18,500	18,300	99
	St Louis	387,900	384,200	99
	Washington	7,200	7,100	99
St Louis City	160,300	158,700	99	

Net Weekly Circulation	State County	Total Households	TV Households	%
Between 25-49%	ILLINOIS			
	Adams	25,400	25,100	99
	Christian	13,500	13,300	99
	Effingham	11,800	11,400	97
	Franklin	16,300	15,900	98
	Jackson	23,500	22,900	97
	Morgan	13,600	13,300	98
	Pike	7,000	6,900	99
	MISSOURI			
	Audrain	9,000	8,900	99
Butler	15,400	15,000	97	
Cole	23,500	23,300	99	
Dent	5,300	5,100	96	
Madison	4,500	4,400	98	
Marion	10,700	10,600	99	
Mississippi	5,400	5,300	98	
Perry	6,100	6,000	98	
Phelps	13,600	13,300	98	
Pike	6,100	6,000	98	
Scott	15,000	14,800	99	
Stoddard	11,400	11,200	98	

(Continued on page A-711)

Station Totals	1,481,900	1,462,000	99
Net Weekly Circulation (1993)			1,018,200
Average Daily Circulation (1993)			579,400

Missouri—St. Louis

KSDK
Ch. 5

Network Service: NBC.

Licensee: Multimedia KSDK Inc.

Studio: Television Plaza, 1000 Market St., St. Louis, MO 63101.

Telephone: 314-421-5055. Fax: 314-444-5263. TWX: 910-761-1037.

Technical Facilities: Channel No. 5 (76-82 MHz). Authorized power: 100-kw visual, 20-kw aural. Antenna: 1090-ft. above av. terrain, 1159-ft. above ground, 1649-ft. above sea level.

Latitude 38° 34' 05"
Longitude 90° 19' 55"

Transmitter: 6871 Heege Rd., St. Louis County, MO.

Multichannel TV Sound: Stereo only.

Satellite Earth Stations: Transmit/receive Harris, 6.1-meter Ku-band; Anixter-Mark, 5-meter C-band; Comtech, 5-meter C-band; Microdyne, 3.7-meter Ku-band; RCA, 3.7-meter Ku-band; Andrew, 2.4-meter Ku-band; Comtech, Microdyne, Standard Components receivers.

SNG Mobile Dish: BAF/Andrew, 2.3-meter Ku-band.

News Services: AP, NBC.

Ownership: Multimedia Broadcasting Co. (Group Owner).

Began Operation: February 8, 1947. Assignment of license to present owner by Pulitzer Publishing approved by FCC Feb. 17, 1983 (Television Digest, Vol. 21:12; 22:1; 23:8).

Represented (sales): Katz American Television.

Represented (legal): Dow, Lohnes & Albertson.

Represented (engineering): Jules Cohen & Associates.

Personnel:

- John Kueneke, Vice President & General Manager.
- Robert Orewel, General Sales Manager.
- Mike Meara, Local Sales Manager.
- John Smith, National Sales Manager.
- Tim Larson, News Director.
- Jim Girodo, Creative Services Director.
- Chris Fricke, Business Manager.
- Marie McGlynn, Research & Marketing Manager.
- Steve Smith, Chief Engineer.
- Lisa Bedian, Community Relations Manager.
- Rebecca Rahm, Program Administrator.

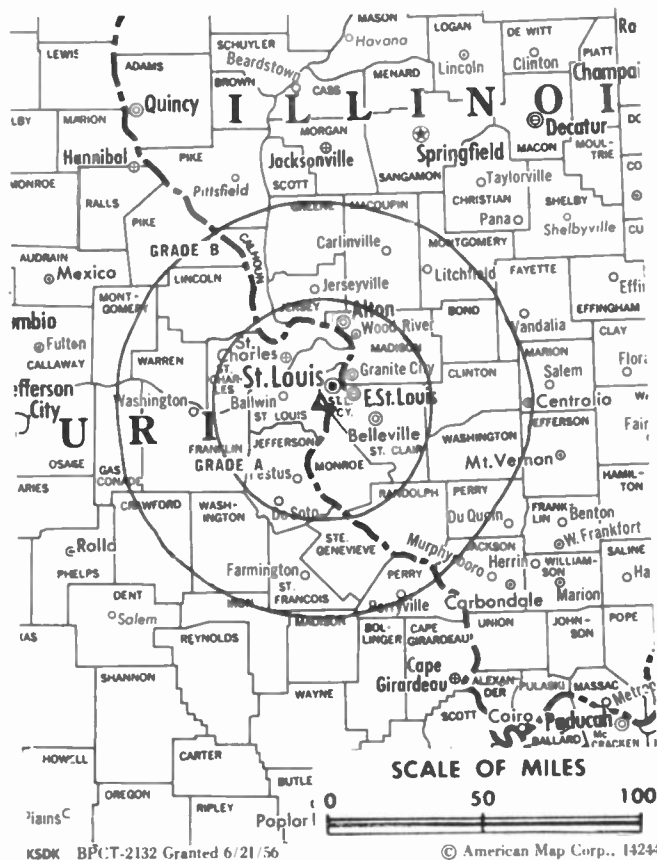
Rates: On request.

NETWORK BASE HOURLY RATE: \$2350.

City of License: St. Louis. AOI: St. Louis. Rank: 18.

Total Households: ©MSI Consumer Market Data as of 1/1/93. TV Homes, TV% and Circulation ©1993 Arbitron. County coverage based on Arbitron study.

Net Weekly Circulation	State County	Total Households	TV Households	%
50% & Over	ILLINOIS			
	Bond	5,700	5,500	96
	Calhoun	2,000	2,000	100
	Clinton	11,700	11,500	98
	Fayette	7,700	7,500	97
	Greene	5,900	5,800	98
	Jefferson	14,600	14,200	97
	Jersey	7,500	7,400	99
	Macoupin	18,200	17,900	98
	Madison	95,700	34,700	99
	Marion	16,200	15,900	98
	Monroe	8,600	8,500	99
	Perry	8,300	8,100	98
	Randolph	11,900	11,700	98



Net Weekly Circulation	State County	Total Households	TV Households	%
50% & Over	St Clair	95,300	93,900	99
	Scott	2,200	2,200	100
	Washington	5,800	5,600	97
	MISSOURI			
	Crawford	7,600	7,400	97
	Franklin	29,500	29,200	99
	Gasconade	5,700	5,600	98
	Iron	4,000	3,900	98
	Jefferson	61,900	61,400	99
	Lincoln	11,000	10,800	98
	Madison	4,500	4,400	98
	Montgomery	4,400	4,300	98
	Perry	6,100	6,000	98
	Pike	6,100	6,000	98
	St Charles	82,300	81,700	99
	Ste Genevieve	6,000	5,900	98
St Francois	18,500	18,300	99	
St Louis	387,900	384,200	99	
Warren	7,500	7,400	99	
Washington	7,200	7,100	99	
St Louis City	160,300	158,700	99	
Between 25-49%	ILLINOIS			
	Clay	5,700	5,500	96
	Montgomery	11,500	11,300	98
	Pike	7,000	6,900	99
	MISSOURI			
Dent	5,300	5,100	96	
Maries	3,100	3,000	97	
Phelps	13,600	13,300	98	
Reynolds	2,500	2,400	96	
Wayne	4,700	4,600	98	
(Continued on page A-711)				
Station Totals		1,447,000	1,427,900	99
Net Weekly Circulation (1993)				1,107,700
Average Daily Circulation (1993)				784,800

Missouri—St. Louis

KTVI
Ch. 2

Network Service: ABC.

Licensee: KTVI Argyle Inc., 100 N.E. Loop 410, Suite 1400, San Antonio, TX 78216.

Studio: 5915 Berthold Ave., St. Louis, MO 63110.

Telephone: 314-647-2222. Fax: 314-647-3637.

Technical Facilities: Channel No. 2 (54-60 MHz). Authorized power: 100-kw visual, 20-kw aural. Antenna: 1085-ft. above av. terrain, 1049-ft. above ground, 1649-ft. above sea level.

Latitude 38° 32' 07"
Longitude 90° 22' 23"

Transmitter: 10001 Emil Ave., Sappington, MO.

Satellite Earth Stations: Andrew, 7.3-meter C-band; Andrew, 4.5-meter C-band; Microdyne, 3.66-meter Ku-band; Vertex, 4.5-meter Ku & C-band; Avantek, M/A-Com, Standard Communications receivers.

SNG Mobile Dish: Midwest Vertex, 2.6-meter Ku-band.

News Services: AP, UPI.

Ownership: Argyle Television Holdings Inc. (Group Owner).

Began Operation: August 10, 1953 as WTVI, Ch. 54, Belleville, IL-St. Louis; on April 9, 1955 shifted facilities to Ch. 36 acquired from off-air KSTM-TV (Television Digest, Vol. 11:16). March 20, 1957, left air temporarily for changeover to Ch. 2; resumed operation April 15, 1957 (Vol. 14:6, 12). Sale of 74% by Harry Tenenbaum, Paul E. Peltason and associates to Newhouse Bcstg., increasing its holdings to 100% was approved by FCC June 10, 1964. Sale to Times Mirror Co. approved March 7, 1980 (Vol. 18:50; 19:19). Sale to current owner approved by FCC May 13, 1993 (Vol. 33:13, 14).

Represented (sales): Blair Television.

Represented (legal): Wilmer, Cutler & Pickering.

Represented (engineering): Lohnes & Culver.

Personnel:

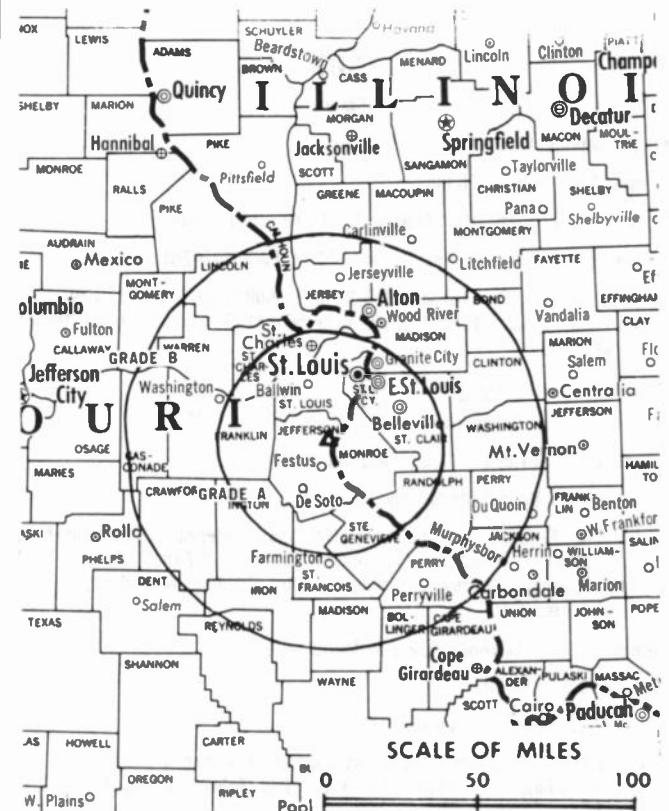
- Ken MacQueen, General Manager.
- Terry B. Dunning, General Sales Manager.
- Kevin L. Harlan, Local Sales Manager.
- David J. Oca, National Sales Manager.
- William M. Berra, News Director.
- Susan C. Matthews, Program Director.
- Craig R. Ghiotti, Controller/Treasurer.
- Robert Earl Smith, Director of Creative Services.
- Cason W. Capps, Chief Engineer.

Rates: On request.

City of License: St. Louis. ADI: St. Louis. Rank: 18.

Total Households: ©MSI Consumer Market Data as of 1/1/93. TV Homes, TV% and Circulation ©1993 Arbitron. County coverage based on Arbitron study.

Net Weekly Circulation	State County	Total Households	TV Households	%
50% & Over	ILLINOIS			
	Bond	5,700	5,500	96
	Calhoun	2,000	2,000	100
	Clinton	11,700	11,500	98
	Fayette	7,700	7,500	97
	Greene	5,900	5,800	98
	Jersey	7,500	7,400	99
	Macoupin	18,200	17,900	98
	Madison	95,700	94,700	99
	Marion	16,200	15,900	98
	Monroe	8,600	8,500	99
	Randolph	11,900	11,700	98
	St Clair	95,300	93,900	99
	Scott	2,200	2,200	100
Washington	5,800	5,600	97	



KTVI BMPCT-4615 Granted 4/2/58 © American Map Corp., No. 14244

Net Weekly Circulation	State County	Total Households	TV Households	%
50% & Over	MISSOURI			
	Crawford	7,600	7,400	97
	Franklin	29,500	29,200	99
	Gasconade	5,700	5,600	98
	Jefferson	61,900	61,400	99
	Lincoln	11,000	10,800	98
	Madison	4,500	4,400	98
	Montgomery	4,400	4,300	98
	Perry	6,100	6,000	98
	St Charles	82,300	81,700	99
	Ste Genevieve	6,000	5,900	98
	St Francois	18,500	18,300	99
	St Louis	387,900	384,200	99
	Warren	7,500	7,400	99
Washington	7,200	7,100	99	
St Louis City	160,300	158,700	99	
Between 25-49%	ILLINOIS			
	Jefferson	14,600	14,200	97
	Montgomery	11,500	11,300	98
	Pike	7,000	6,900	99
50% & Over	MISSOURI			
	Iron	4,000	3,900	98
	Maries	3,100	3,000	97
	Marion	10,700	10,600	99
	Phelps	13,600	13,300	98
	Pike	6,100	6,000	98
	Reynolds	2,500	2,400	96
Between 5-24%	IOWA			
	Lee	14,800	14,700	99
	ILLINOIS			
	Adams	25,400	25,100	99
(Continued on page A-711)				
Station Totals		1,283,700	1,267,800	99
Net Weekly Circulation (1993)				1,010,000
Average Daily Circulation (1993)				572,800

Missouri—St. Louis-East St. Louis, Illinois

WHSL

Ch. 46

Network Service: None, independent.

Licensee: Roberts Bcstg. Co., 1408 N. Kingshighway Blvd., Suite 300, St. Louis, MO 63113.

Studio: 1408 N. Kingshighway Blvd., St. Louis, MO 63113.

Telephone: 314-367-4600. Fax: 314-367-0174.

Technical Facilities: Channel No. 46 (662-668 MHz). Authorized power: 5000-kw visual, 500-kw aural. Antenna: 1132-ft. above av. terrain, 820-ft. above ground, 1719-ft. above sea level.

Latitude 38° 23' 30"
Longitude 90° 29' 16"

Transmitter: Butler Hill & Hageman Rds., St. Louis.

Ownership: Roberts Bcstg. Co.

Began Operation: September 11, 1989.

Represented (legal): Hogan & Hartson.

Represented (engineering): E. Harold Munn Jr. & Associates Inc.

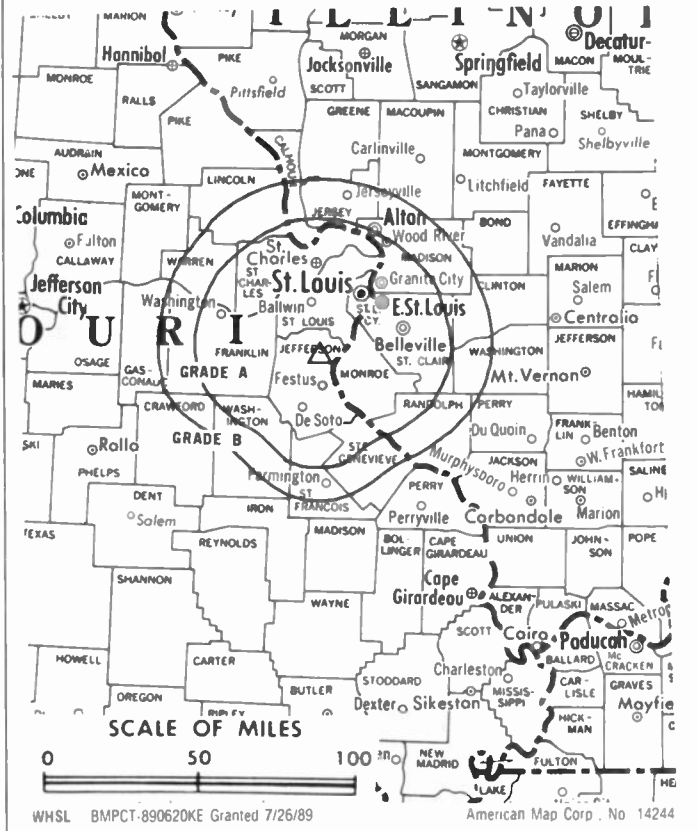
Personnel:

- Steven Roberts, General Manager.
- Michael Roberts, Sales Manager.
- Keith Martin, Chief Engineer.

Rates: On request.

City of License: St. Louis-East St. Louis. ADI: St. Louis. Rank: 18.

Total Households: ©MSI Consumer Market Data as of 1/1/93. TV Homes, TV% and Circulation ©1993 Arbitron. County coverage based on Arbitron study.



Net Weekly Circulation	State County	Total Households	TV Households	%
Between 5-24%	ILLINOIS Jersey	7,500	7,400	99
Station Totals		7,500	7,400	99
Net Weekly Circulation (1993)			27,100	
Average Daily Circulation (1993)			8,800	

Missouri—Springfield

KDEB-TV

Ch. 27

Network Service: Fox.

Licensee: Woods Communications Group Inc., Debtor-in-Possession, 3000 E. Cherry St., Springfield, MO 65802.

Studio: 3000 E. Cherry St., Springfield, MO 65802.

Telephone: 417-862-2727. Fax: 417-831-4209.

Technical Facilities: Channel No. 27 (548-554 MHz). Authorized power: 5000-kw max. visual, 500-kw max. aural. Antenna: 1688-ft. above av. terrain, 1592-ft. above ground, 3147-ft. above sea level.

Latitude 37° 11' 40"

Longitude 92° 56' 04"

Transmitter: 2.5-mi. NNE of Fordland, MO.

Multichannel TV Sound: Stereo only.

Satellite Earth Stations: Scientific-Atlanta, 7-meter C-band; Anixter-Mark, 5-meter C-band; AFC, 3.9-meter Ku-band; DX Antenna, Drake, Harris, M/A-Com, Standard Components receivers.

Ownership: Woods Communications Group Inc., Debtor-in-Possession (Group Owner).

Began Operation: October 2, 1968. Sale to present owner by Kenneth E. Meyer, et al., approved by FCC March 18, 1985.

Represented (sales): Seltel Inc.

Represented (legal): Kenkel & Associates.

Represented (engineering): Cohen, Dippell & Everist, P.C.

Personnel:

- Charles Woods, President.
- Deborah W. Corbett, General Manager.
- J. Keith Abercrombie, General Sales Manager.
- Carol Parker, National Sales Manager.
- Randy Selvidge, Chief Engineer.
- Nancy Bingham, Program Director.
- Chuck Blaker, Promotion Director.
- Tim Bryan, Business Manager.

Highest 30 Sec. Rate: \$125.

City of License: Springfield. ADI: Springfield, MO. Rank: 80.

Total Households: ©MSI Consumer Market Data as of 1/1/93. TV Homes, TV% and Circulation ©1993 Arbitron. County coverage based on Arbitron study.

Net Weekly Circulation	State County	Total Households	TV Households	%
50% & Over	MISSOURI			
	Barry	11,300	11,100	98
	Camden	12,000	11,700	97
	Cedar	5,000	4,900	98
	Christian	13,000	12,800	98
	Dade	3,000	3,000	100
	Dallas	5,100	5,000	98
	Douglas	4,800	4,700	98
	Greene	83,400	82,600	99
	Hickory	3,300	3,200	97
	Howell	12,600	12,100	96
	Laclede	10,700	10,500	98
	Ozark	3,600	3,500	97
	Polk	8,300	8,100	98
	Pulaski	12,200	12,000	98



KDEB-TV BMPCT-86037KE Granted 5/27/86 © American Map Corp., No. 14244

Net Weekly Circulation	State County	Total Households	TV Households	%	
50% & Over	Stone	8,300	8,100	98	
	Taney	10,800	10,600	98	
	Webster	8,800	8,600	98	
	Wright	6,600	6,400	97	
Between 25-49%	ARKANSAS				
	Baxter	14,000	13,700	98	
	Boone	11,400	11,200	98	
	Carroll	7,800	7,700	99	
	Madison	4,500	4,400	98	
	Marion	5,200	5,100	98	
	Newton	2,800	2,700	96	
MISSOURI	Barton	4,600	4,500	98	
	Benton	6,000	5,800	97	
	Lawrence	12,000	11,800	98	
	Miller	8,200	8,100	99	
	Phelps	13,600	13,300	98	
	St Clair	3,500	3,400	97	
	Texas	8,500	8,200	96	
	Between 5-24%	ARKANSAS			
		Fulton	4,100	4,000	98
	MISSOURI	Dent	5,300	5,100	96
Jasper		36,600	36,100	99	
Morgan		6,500	6,400	98	
Oregon		3,800	3,600	95	
Shannon		3,000	2,800	95	
Vernon		7,300	7,200	99	
Station Totals			391,500	384,000	98
Net Weekly Circulation (1993)				198,400	
Average Daily Circulation (1993)			87,600		

Missouri—Springfield

KOLR
Ch. 10

Network Service: CBS.

Licensee: Independent Broadcasting Co., Box 1716, Springfield, MO 65801.

Studio: 2650 E. Division St., Springfield, MO 65803.

Mailing Address: Box 1716, Springfield, MO 65801-1716.

Telephone: 417-862-1010. **Fax:** 417-862-6439.

Technical Facilities: Channel No. 10 (192-198 MHz). Authorized power: 282-kw visual, 28.2-kw aural. Antenna: 2070-ft. above av. terrain, 1997-ft. above ground, 3577-ft. above sea level.

Latitude 37° 13' 08"
Longitude 92° 56' 56"

Transmitter: State Hwy. FF near Fordland, MO.

Multichannel TV Sound: Stereo only.

Satellite Earth Stations: Scientific-Atlanta, 7-meter; Scientific-Atlanta, 4.6-meter; Scientific-Atlanta Ku-band; Andrew, 4.6-meter Ku-band; Scientific-Atlanta receivers.

News Service: AP.

Ownership: Independent Broadcasting Co.

Began Operation: March 14, 1953.

Represented (sales): Katz Continental Television.

Represented (legal): Peper, Martin, Jensen, Maichel & Hettlage.

Personnel:

- Ellis Shook, Vice President & General Manager.
- Owen Fliehn, General Sales Manager.
- Cathy Rippee, National Sales Manager.
- Steve Snyder, News Director.
- Dean Wasson, Program & Promotion Director.
- Judy Best, Business Manager.
- Don Miller, Chief Engineer.

Highest 30 Sec. Rate: \$550.

City of License: Springfield. **ADI:** Springfield, MO. **Rank:** 80.

Total Households: ©MSI Consumer Market Data as of 1/1/93. TV Homes, TV% and Circulation ©1993 Arbitron. County coverage based on Arbitron study.

Net Weekly Circulation	State County	Total Households	TV Households	%
50% & Over	ARKANSAS			
	Baxter	14,000	13,700	98
	Boone	11,400	11,200	98
	Carroll	7,800	7,700	99
	Fulton	4,100	4,000	98
	Marion	5,200	5,100	98
	Newton	2,800	2,700	96
	MISSOURI			
	Barry	11,300	11,100	98
	Benton	6,000	5,800	97
Camden	12,000	11,700	97	
Cedar	5,000	4,900	98	
Christian	13,000	12,800	98	
Dade	3,000	3,000	100	
Dallas	5,100	5,000	98	
Dent	5,300	5,100	96	
Douglas	4,800	4,700	98	
Greene	83,400	82,600	99	
Hickory	3,300	3,200	97	
Howell	12,600	12,100	96	
Laclede	10,700	10,500	98	



KOLR BPCT-4549 Granted 12/12/72

© American Map Corp., No. 14244

Net Weekly Circulation	State County	Total Households	TV Households	%
50% & Over	Lawrence	12,000	11,800	98
	Oregon	3,800	3,600	95
	Ozark	3,600	3,500	97
	Phelps	13,600	13,300	98
	Polk	8,300	8,100	98
	Pulaski	12,200	12,000	98
	St Clair	3,500	3,400	97
	Shannon	3,000	2,800	95
	Stone	8,300	8,100	98
	Taney	10,800	10,600	98
	Texas	8,500	8,200	96
	Webster	8,800	8,600	98
	Wright	6,600	6,400	97
Between 25-49%	ARKANSAS			
	Izard	4,800	4,600	96
	Madison	4,500	4,400	98
	Searcy	3,100	3,000	97
	Sharp	5,900	5,700	97
Between 5-24%	MISSOURI			
	Miller	8,200	8,100	99
	Morgan	6,500	6,400	98
Station Totals	ARKANSAS			
	Benton	40,000	39,300	98
	Stone	4,100	4,000	98
	Washington	45,000	44,200	98
	MISSOURI			
	Barton	4,600	4,500	98
	Henry	8,200	8,100	99
Maries	3,100	3,000	97	
Newton	17,200	17,000	99	
Vernon	7,300	7,200	99	
Station Totals		486,300	476,800	98
Net Weekly Circulation (1993)				299,600
Average Daily Circulation (1993)				191,800

Missouri—Springfield

KSPR
Ch. 33

Network Service: ABC.

Licensee: KSPR Licensee Co., 2121 Ave. of the Stars, 28th Floor, Los Angeles, CA 90067.

Studio: 1359 St. Louis St., Springfield, MO 65802.

Telephone: 417-831-1333. **Fax:** 417-831-4125.

Technical Facilities: Channel No. 33 (584-590 MHz). Authorized power: 5010-kw max. & 1580-kw horizontal visual, 110-kw max. & 100-kw horizontal aural. Antenna: 1995-ft. above av. terrain, 1816-ft. above ground, 3390-ft. above sea level.

Latitude 37° 13' 08"
Longitude 92° 56' 56"

Transmitter: 4-mi. N of Fordland, MO.

Multichannel TV Sound: Stereo only.

Satellite Earth Stations: Andrew, 7.3-meter C-band; Harris, 6.1-meter C-band; Andrew, 4.5-meter C-band; RCA, 3.7-meter Ku-band; Andrew, Gardiner, Harris receivers.

News Services: ABC, CNN.

Ownership: Davis-Goldfarb Co. (Group Owner).

Began Operation: March 9, 1983. Sale to present owner approved by FCC Dec. 1, 1988. Sale to Goltrin Communications Inc. by Lorimar-Telepictures approved by FCC Feb. 12, 1988 (Television Digest, Vol. 28:17). Sale to Lorimar-Telepictures by Springfield TV Assoc. Ltd. approved Dec. 12, 1984.

Represented (sales): Petry Television Inc.

Represented (legal): Leventhal, Senter & Lerman.

Represented (engineering): Hammett & Edison Inc.

Personnel:

- Clyde Helton, General Manager.
- David Appleton Operations Director.
- Patrick Madden, News Director.
- Leland Sanders, Program Director.
- Brian Keith, Local Sales Manager.
- Sue Ellen Ball, National Sales Manager.
- David Middleton, Assistant Operations Manager.
- Melissa Ward, Promotion Manager.
- Bill Saddler, Controller.
- Monte Chaney, Chief Engineer.
- Kelly Shields, Traffic Manager.

Highest 30 Sec. Rate: \$700.

City of License: Springfield. **ADI:** Springfield, MO. **Rank:** 80.

Total Households: ©MSI Consumer Market Data as of 1/1/93. TV Homes, TV% and Circulation ©1993 Arbitron. County coverage based on Arbitron study.

Net Weekly Circulation	State County	Total Households	TV Households	%
50% & Over	ARKANSAS			
	Boone	11,400	11,200	98
	MISSOURI			
	Barry	11,300	11,100	98
	Camden	12,000	11,700	97
	Cedar	5,000	4,900	98
	Christian	13,000	12,800	98
	Dade	3,000	3,000	100
	Dallas	5,100	5,000	98
	Douglas	4,800	4,700	98
	Greene	83,400	82,600	99
	Hickory	3,300	3,200	97



Net Weekly Circulation	State County	Total Households	TV Households	%	
50% & Over	Howell	12,600	12,100	96	
	Laclede	10,700	10,500	98	
	Lawrence	12,000	11,800	98	
	Ozark	3,600	3,500	97	
	Polk	8,300	8,100	98	
	Pulaski	12,200	12,000	98	
	Stone	8,300	8,100	98	
	Taney	10,800	10,600	98	
	Texas	8,500	8,200	96	
	Webster	8,800	8,600	98	
	Wright	6,600	6,400	97	
	Between 25-49%	ARKANSAS			
		Baxter	14,000	13,700	98
		Carroll	7,800	7,700	99
Marion		5,200	5,100	98	
MISSOURI					
Benton		6,000	5,800	97	
Dent	5,300	5,100	96		
Miller	8,200	8,100	99		
Oregon	3,800	3,600	95		
Phelps	13,600	13,300	98		
St Clair	3,500	3,400	97		
Between 5-24%	ARKANSAS				
	Fulton	4,100	4,000	98	
	Madison	4,500	4,400	98	
	Newton	2,800	2,700	96	
	MISSOURI				
	Barton	4,600	4,500	98	
Maries	3,100	3,000	97		
Morgan	6,500	6,400	98		
Shannon	3,000	2,800	95		
Station Totals		350,700	343,700	98	
Net Weekly Circulation (1993)				210,400	
Average Daily Circulation (1993)				101,500	

Missouri—Springfield

KYTV

Ch. 3

Network Service: NBC.

Licensee: KY3 Inc., Box 3500, Springfield, MO 65808.

Studio: 999 W. Sunshine, Springfield, MO 65807.

Telephone: 417-868-3800. TWX: 910-775-4714. Fax: 417-868-3894.

Technical Facilities: Channel No. 3 (60-66 MHz). Authorized power: 95.5-kw visual, 14.1-kw aural. Antenna: 2040-ft. above av. terrain, 2000-ft. above ground, 3565-ft. above sea level.

Latitude 37° 10' 11"
Longitude 92° 56' 30"

Transmitter: 0.7-mi. N of Fordland, MO.

Satellite Earth Stations: 6 in operation; Harris, M/A-Com, Scientific-Atlanta receivers.

SNG Mobile Dish: DX.

News Service: AP.

Ownership: Schurz Communications Inc. (Group Owner).

Began Operation: October 1, 1953. Sale to present owner by Harte-Hanks Communications Inc. approved by FCC Feb. 19, 1987 (Television Digest, Vol. 26:46, 48). Sale to Harte-Hanks by Grand Prairie Investment Co. & Mark Twain Media Inc. approved by FCC Oct. 13, 1978 (Vol. 18:21).

Represented (sales): Blair Television.

Represented (legal): Hogan & Hartson.

Represented (engineering): A. D. Ring, P.C.

Personnel:

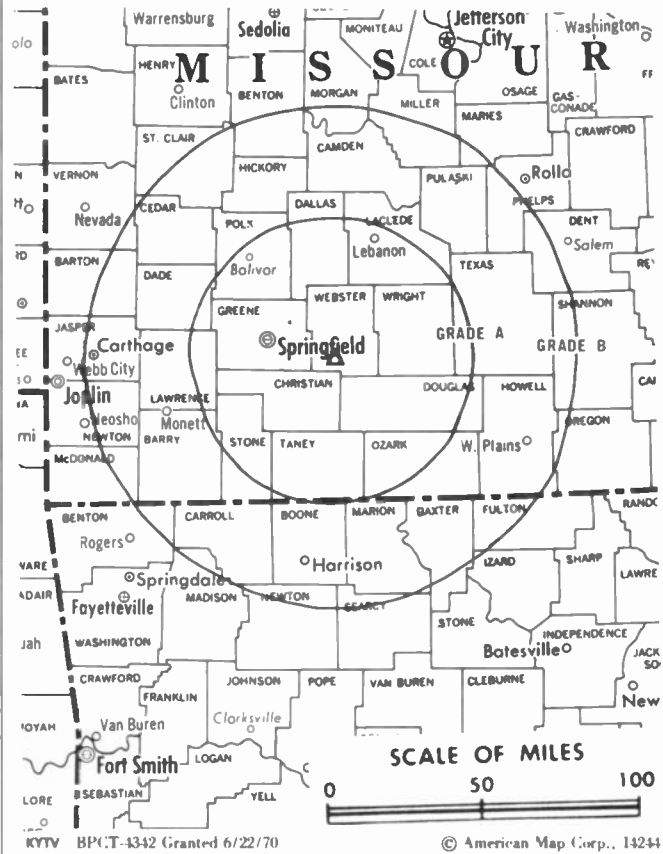
- Gary DeHaven, General Manager.
- Mike Scott, General Sales Manager.
- Karen Parry, National Sales Manager.
- Marci Burdick, News Director.
- Sherry Yates, Business Manager.
- Dan White, Production Manager.
- Truman Krumholz, Chief Engineer.
- Deb Gallion, Promotion & Public Affairs Director.
- Linda Cleeton, Marketing Director.

Rates: On request.

City of License: Springfield. ADI: Springfield, MO. Rank: 80.

Total Households: ©MSI Consumer Market Data as of 1/1/93. TV Homes, TV% and Circulation ©1993 Arbitron. County coverage based on Arbitron study.

Net Weekly Circulation	State County	Total Households	TV Households	%
50% & Over	ARKANSAS			
	Baxter	14,000	13,700	98
	Boone	11,400	11,200	98
	Carroll	7,800	7,700	99
	Fulton	4,100	4,000	98
	Madison	4,500	4,400	98
	Marion	5,200	5,100	98
	Newton	2,800	2,700	96
	Searcy	3,100	3,000	97
	MISSOURI			
	Barry	11,300	11,100	98
	Benton	6,000	5,800	97
	Camden	12,000	11,700	97
	Cedar	5,000	4,900	98
Christian	13,000	12,800	98	
Dade	3,000	3,000	100	
Dallas	5,100	5,000	98	
Dent	5,300	5,100	96	
Douglas	4,800	4,700	98	



Net Weekly Circulation	State County	Total Households	TV Households	%
50% & Over	Greene	83,400	82,600	99
	Hickory	3,300	3,200	97
	Howell	12,600	12,100	96
	Laclede	10,700	10,500	98
	Lawrence	12,000	11,800	98
	Oregon	3,800	3,600	95
	Ozark	3,600	3,500	97
	Phelps	13,600	13,300	98
	Polk	8,300	8,100	98
	Pulaski	12,200	12,000	98
	St Clair	3,500	3,400	97
	Shannon	3,000	2,800	95
	Stone	8,300	8,100	98
	Taney	10,800	10,600	98
	Texas	8,500	8,200	96
	Webster	8,800	8,600	98
Wright	6,600	6,400	97	
Between 25-49%	ARKANSAS			
	Izard	4,800	4,600	96
	Sharp	5,900	5,700	97
Between 5-24%	ARKANSAS			
	Stone	4,100	4,000	98
	MISSOURI			
	Barton	4,600	4,500	98
	Carter	2,200	2,100	95
	Henry	8,200	8,100	99
	Maries	3,100	3,000	97
	Miller	8,200	8,100	99
	Morgan	6,500	6,400	98
	Newton	17,200	17,000	99
Reynolds	2,500	2,400	96	
Vernon	7,300	7,200	99	
Station Totals		406,000	397,800	98
Net Weekly Circulation (1993)			300,600	
Average Daily Circulation (1993)			202,300	

Missouri

KBSI, Cape Girardeau (Arbitron Data Continued)

Net Weekly Circulation	State County	Total Households	TV Households Households	%
Between 5-24%	MISSOURI			
	Pemiscot	8,200	8,000	98
	Reynolds	2,500	2,400	96
	Ripley	4,900	4,700	96
	St Francois	18,500	18,300	99
	TENNESSEE			
	Weakley	12,100	12,000	99

KFVS-TV, Cape Girardeau (Arbitron Data Continued)

Net Weekly Circulation	State County	Total Households	TV Households Households	%
Between 25-49%	TENNESSEE			
	Dyer	14,000	13,900	99
	Henry	11,400	11,300	99
Between 5-24%	ARKANSAS			
	Randolph	6,500	6,400	98
	ILLINOIS			
	Clay	5,700	5,500	96
	Marion	16,200	15,900	98
	Washington	5,800	5,600	97
	White	6,700	6,400	96
	KENTUCKY			
	Caldwell	5,300	5,200	98
	Union	5,500	5,500	100
	MISSOURI			
	Shannon	3,000	2,800	95
	TENNESSEE			
	Gibson	18,300	18,200	99

KCTV, Kansas City (Arbitron Data Continued)

Net Weekly Circulation	State County	Total Households	TV Households Households	%
Between 5-24%	KANSAS			
	Pottawatomie	6,000	5,900	98
	Woodson	1,700	1,700	100
	MISSOURI			
	Benton	6,000	5,800	97
	Cooper	5,300	5,200	98
	Howard	3,600	3,500	97
	Randolph	8,900	8,800	99
	St Clair	3,500	3,400	97
	NEBRASKA			
Richardson	4,100	4,000	98	

KMBC-TV, Kansas City (Arbitron Data Continued)

Net Weekly Circulation	State County	Total Households	TV Households Households	%
Between 25-49%	MISSOURI			
	Andrew	5,600	5,500	98
	Benton	6,000	5,800	97
	Chariton	3,600	3,500	97
	Gentry	2,600	2,600	98
	St Clair	3,500	3,400	97

KMBC-TV, Kansas City (Arbitron Data Continued)

Net Weekly Circulation	State County	Total Households	TV Households Households	%
Between 25-49%	NEBRASKA			
	Richardson	4,100	4,000	98
Between 5-24%	KANSAS			
	Crawford	14,400	14,200	99
	Dickinson	7,600	7,500	99
	Jackson	4,300	4,200	98
	Labette	9,200	9,100	99
	Lyon	13,100	12,900	98
	Pottawatomie	6,000	5,900	98
	Riley	21,300	20,900	98
	Russell	3,200	3,200	98
	Shawnee	65,100	64,500	99
	MISSOURI			
	Cedar	5,000	4,900	98
	Cole	23,500	23,300	99
	Cooper	5,300	5,200	98
	Holt	2,400	2,300	96
Nodaway	7,500	7,400	99	
Randolph	8,900	8,800	99	
Sullivan	2,600	2,600	100	

WDAF-TV, Kansas City (Arbitron Data Continued)

Net Weekly Circulation	State County	Total Households	TV Households Households	%
Between 25-49%	KANSAS			
	Coffey	3,300	3,200	97
	Ellis	10,000	9,900	99
	Mitchell	2,800	2,700	96
	Republic	2,700	2,600	96
	Shawnee	65,100	64,500	99
	MISSOURI			
	Adair	8,900	8,800	99
	Chariton	3,600	3,500	97
	Pettis	14,200	14,000	99
St Clair	3,500	3,400	97	
NEBRASKA				
Richardson	4,100	4,000	98	
Between 5-24%	KANSAS			
	Clay	3,600	3,500	97
	Crawford	14,400	14,200	99
	Dickinson	7,600	7,500	99
	Jackson	4,300	4,200	98
	Jewell	1,700	1,600	97
	Lyon	13,100	12,900	98
	Nemaha	4,000	3,900	98
	Osage	5,900	5,800	98
	Pottawatomie	6,000	5,900	98
	Riley	21,300	20,900	98
	Russell	3,200	3,200	98
	Saline	20,100	19,900	99
	Trego	1,500	1,500	100
	MISSOURI			
Atchison	2,900	2,900	100	
Benton	6,000	5,800	97	
Cooper	5,300	5,200	98	
Howard	3,600	3,500	97	
Mercer	1,500	1,500	100	
Sullivan	2,600	2,600	100	
Vernon	7,300	7,200	99	
Worth	1,000	1,000	100	

Missouri

KSHB-TV, Kansas City (Arbitron Data Continued)

Net Weekly Circulation	State County	Total Households	TV Households	%
Between 25-49%	MISSOURI			
	Livingston	5,600	5,500	98
	Nodaway	7,500	7,400	99
	Saline	8,900	8,800	99
	Vernon	7,300	7,200	99
	OKLAHOMA			
	Washington	18,900	18,800	99
Between 5-24%	IOWA			
	Marion	11,100	11,000	99
	KANSAS			
	Dickinson	7,600	7,500	99
	Jackson	4,300	4,200	98
	Jewell	1,700	1,600	97
	Morris	2,600	2,500	96
	Nemaha	4,000	3,900	98
	Pottawatomie	6,000	5,900	98
	Wilson	4,000	3,900	98
	MISSOURI			
	Atchison	2,900	2,900	100
	Benton	6,000	5,800	97
	Boone	42,900	42,300	99
	Cedar	5,000	4,900	98
	Cooper	5,300	5,200	98
	Daviess	3,000	3,000	100
	Randolph	8,900	8,800	99
St Clair	3,500	3,400	97	
NEBRASKA				
Richardson	4,100	4,000	98	

KTVI, St. Louis (Arbitron Data Continued)

Net Weekly Circulation	State County	Total Households	TV Households	%
Between 5-24%	ILLINOIS			
	Hancock	8,300	8,200	99
	Morgan	13,600	13,300	98
	Perry	8,300	8,100	98
	MISSOURI			
	Bollinger	4,000	3,900	98
	Butler	15,400	15,000	97
	Callaway	11,700	11,500	99
	Dent	5,300	5,100	96
	Osage	4,300	4,200	98
	Wayne	4,700	4,600	98

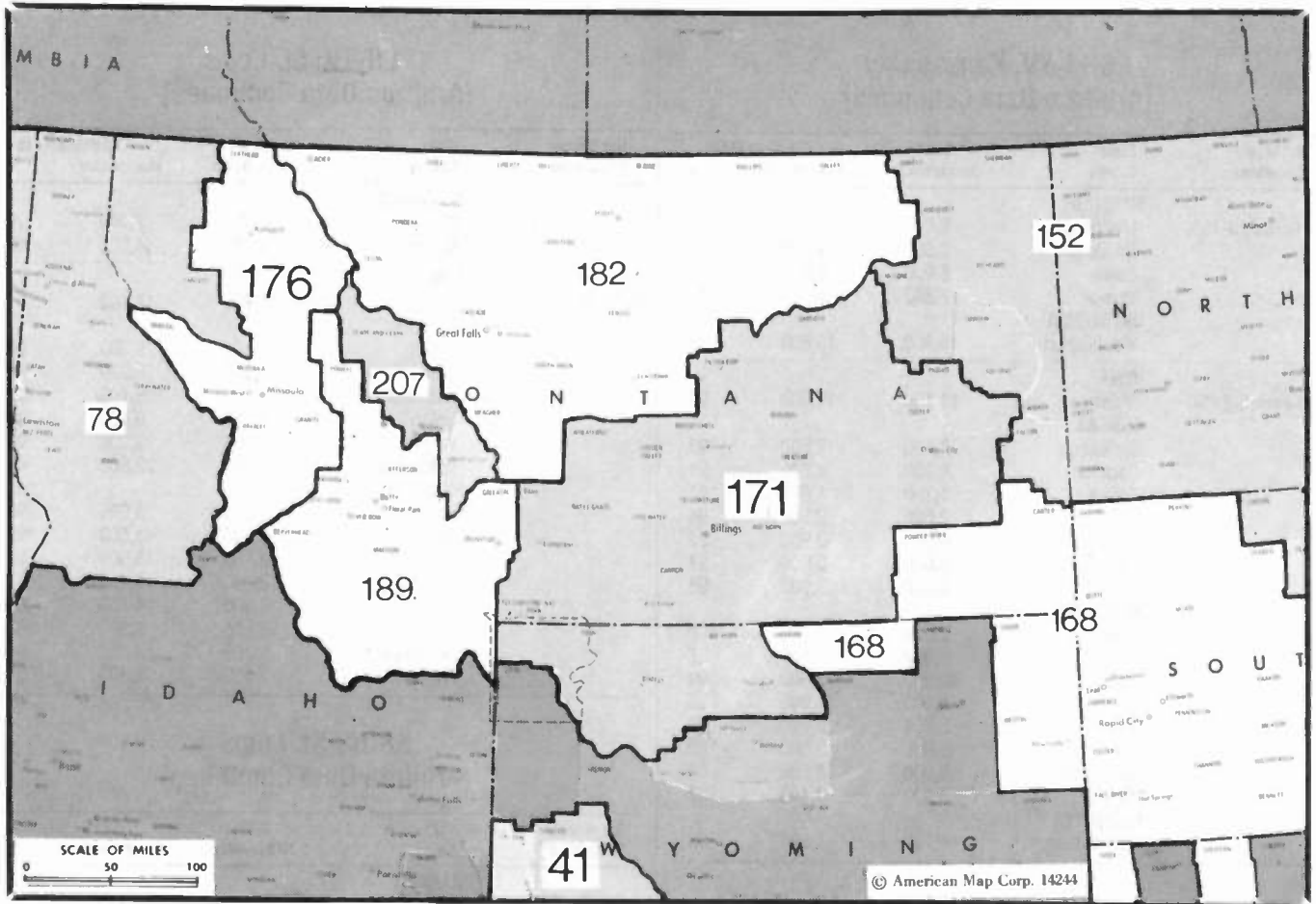
KPLR-TV, St. Louis (Arbitron Data Continued)

Net Weekly Circulation	State County	Total Households	TV Households	%
Between 25-49%	MISSOURI			
	Warren	7,500	7,400	99
	Wayne	4,700	4,600	98
Between 5-24%	IOWA			
	Lee	14,800	14,700	99
	ILLINOIS			
	Clay	5,700	5,500	96
	Hancock	8,300	8,200	99
	Richland	6,300	6,100	97
	Union	6,900	6,800	99
	Wayne	6,900	6,600	96
	Williamson	23,300	22,800	98
	MISSOURI			
	Bollinger	4,000	3,900	98
	Callaway	11,700	11,500	99
Maries	3,100	3,000	97	
New Madrid	7,600	7,400	97	
Osage	4,300	4,200	98	
Ralls	3,200	3,200	100	
Randolph	8,900	8,800	99	
Reynolds	2,500	2,400	96	

KSDK, St. Louis (Arbitron Data Continued)

Net Weekly Circulation	State County	Total Households	TV Households	%
Between 5-24%	ILLINOIS			
	Adams	25,400	25,100	99
	Christian	13,500	13,300	99
	Effingham	11,800	11,400	97
	Jackson	23,500	22,900	97
	Morgan	13,600	13,300	98
	Williamson	23,300	22,800	98
	MISSOURI			
	Audrain	9,000	8,900	99
	Bollinger	4,000	3,900	98
	Boone	42,900	42,300	99
	Butler	15,400	15,000	97
Callaway	11,700	11,500	99	
Cole	23,500	23,300	99	
Dunklin	12,900	12,600	98	
Marion	10,700	10,600	99	
Osage	4,300	4,200	98	
Randolph	8,900	8,800	99	
Stoddard	11,400	11,200	98	

Montana



Market	Arbitron ADI TV Households	Rank	Market Area Commercial TV Stations
Salt Lake City, UT	614,700	41	KCCZ (4), KJZZ-TV (14), KOOG-TV (30), KSL-TV (5), KSTU (13), KTVX (4), KUTV (2)
Spokane, WA	331,500	78	KAYU-TV (28), KHQ-TV (6), KREM-TV (2), KXLY-TV (4)
Minot-Bismarck-Dickinson, ND-Glendive, MT	134,700	152	KBMY (17), KFYP-TV (5), KMCY (14), KMOT (10), KQCD-TV (7), KUMV-TV (8), KXGN-TV (5), KXMA-TV (2), KXMB-TV (12), KXMC-TV (13), KXMD-TV (11)
Rapid City, SD	91,100	168	KCLO-TV (15), KEVN-TV (7), KHSD-TV (11), KIVV-TV (5), KOTA-TV (3), KSGW-TV (12)
Bilings-Hardin, MT	86,700	171	KSVI (6), KTVQ (2), KULR-TV (8), KYUS-TV (3)
Missoula, MT	77,800	176	KCFW-TV (9), KECL-TV (13), KPAX-TV (8), KTMF (23)
Great Falls, MT	65,800	182	KFBF-TV (5), KRTV (3), KTGF (16)
Butte, MT	49,300	189	KCTZ (7), KTVM (6), KXLF-TV (4)
Helena, MT	20,700	207	KTVH (12)

**Your message in this ad space could cost
as little as \$95, and it will reach the
people important to you!**

Television & Cable Factbook

Montana Station Totals as of November 1, 1993

	VHF	UHF	TOTAL
Commercial Television Stations	14	2	16
Educational Television Stations	1	0	1
	15	2	17

Montana—Billings

KSVI

Ch. 6

(Also operates satellite KYUS-TV Miles City, MT)

Network Service: ABC.

Grantee: Big Horn Communications Inc., Box 23309, Billings, MT 59104.

Studio: 445 S. 24th St. W, Billings, MT 59102.

Telephone: 406-652-4743. Fax: 406-652-6963.

Technical Facilities: Channel No. 6 (82-88 MHz). Authorized power: 100-kw visual, 10-kw aural. Antenna: 817-ft. above av. terrain, 361-ft. above ground, 4222-ft. above sea level.

Latitude 45° 48' 26"
Longitude 108° 20' 25"

Transmitter: 8-mi. E of Billings at Quarry off Hogan Rd., 0.5-mi. from I-90, Yellowstone.

Ownership: Big Horn Communications Inc. (Group Owner).

Began Operation: January 8, 1993.

Represented (sales): Adam Young Inc.

Represented (legal): Brinig & Bernstein.

Represented (engineering): Mullaney Engineering Inc.

Personnel:

- Ray Moser, General Manager.
- Oan Michael, General Sales Manager.
- Tim O'Malley, Local Sales Manager.
- Ron Walden, Chief Engineer.

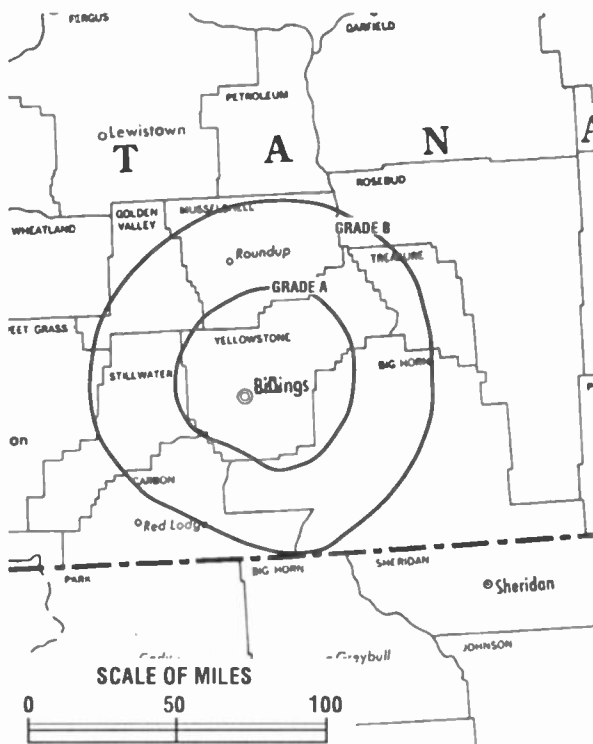
Rates: On request.

Arbitron Data: Includes KYUS-TV, Miles City, MT.

City of License: Billings. ADI: Billings-Hardin. Rank: 171.

Total Households: ©MSI Consumer Market Data as of 1/1/93. TV Homes, TV% and Circulation ©1993 Arbitron. County coverage based on Arbitron study.

Net Weekly Circulation	State County	Total Households	TV Households	%
50% & Over	MONTANA			
	Big Horn	3,400	3,200	94
	Carbon	3,200	3,100	97
	Custer	4,600	4,400	96
	Musselshell	1,600	1,500	94
	Stillwater	2,700	2,700	100
	Wheatland	800	800	100
	Yellowstone	44,500	43,900	99
	WYOMING			
	Park	8,900	8,600	97
Between 25-49%	MONTANA			
	Golden Valley	300	300	100
	Petroleum	200	200	100
	Prairie	500	500	100



KSVI BMPCT-920429KG Granted 7/2/92 © American Map Corp., No. 14244

Net Weekly Circulation	State County	Total Households	TV Households	%
Between 25-49%	Sweet Grass	1,300	1,200	92
	Treasure	400	400	100
	WYOMING			
	Big Horn	3,800	3,700	97
Between 5-24%	MONTANA			
	Garfield	600	500	83
	Park	5,600	5,400	96
	Rosebud	3,500	3,300	94
	WYOMING			
	Sheridan	9,400	9,000	96
Station Totals		95,300	92,700	97
Net Weekly Circulation (1993)				55,900
Average Daily Circulation (1993)				29,400



Television & Cable Factbook

Montana—Billings

KULR-TV

Ch. 8



Network Service: NBC.

Licensee: KULR Corp., 212 E. Liberty St., Wooster, OH 44691.

Studio: 2045 Overland Ave., Billings, MT 59102.

Mailing Address: Box 80810, Billings, MT 59108.

Telephone: 406-656-8000. **Fax:** 406-652-8207.

Technical Facilities: Channel No. 8 (180-186 MHz). Authorized power: 316-kw visual, 38.9-kw aural. Antenna: 750-ft. above av. terrain, 530-ft. above ground, 4249-ft. above sea level.

Latitude 45° 45' 35.00"
Longitude 108° 27' 13.60"

Transmitter: 2.7-mi. E of Billings.

Satellite Earth Stations: Harris, 6.1-meter C-band; Scientific-Atlanta, 4.6-meter C-band; Vertex, 4.5-meter Ku-band; Andrew, DX Antenna, Scientific-Atlanta receivers.

News Services: AP, CNN, NBC.

Ownership: Wooster Republican Printing Co. (Group Owner).

Began Operation: March 15, 1958. FCC approved sale to present owner by Harriscope Dec. 12, 1986 (Television Digest, Vol. 26:45). Sale to Harriscope by Crain-Snyder TV (Rex Baker, Arthur Miller & Thor Myhre) approved March 8, 1967 by FCC (Vol. 6:46). Previous sale to Crain-Snyder Television Inc. by Midland Empire Bcstg. Co. approved Dec. 17, 1962 (Vol. 2:52).

Represented (sales): Katz Continental Television.

Represented (legal): Baker & Hostetter.

Represented (engineering): Hammett & Edison Inc.

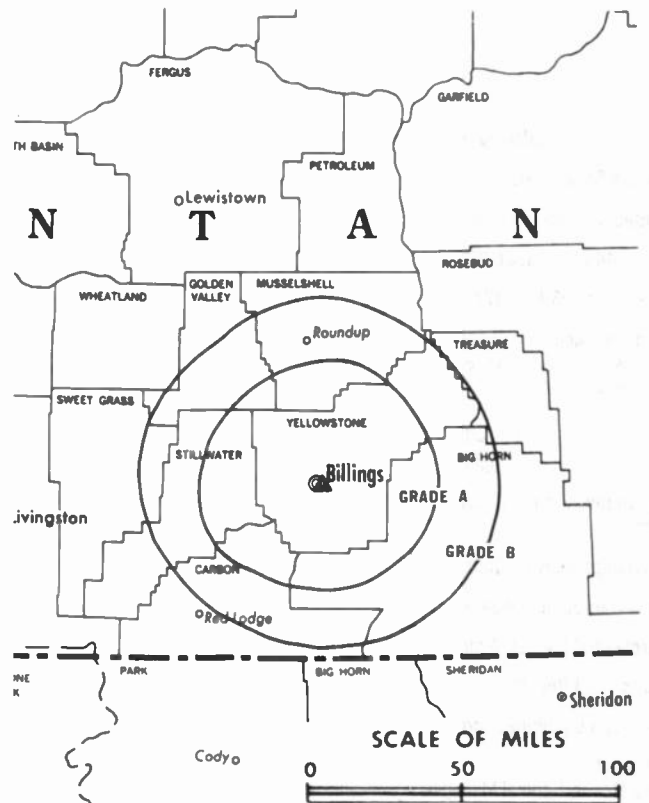
Personnel:

- Stan Whitman, President.
- Bruce Cummings, General Sales Manager.
- Dean Jansma, Chief Engineer.
- Julie Omvig, Promotion Director.
- George Mills, News Director.
- Mark Hanson, Production Manager.
- Marcie Hummel, Business Manager.

Rates: On request.

City of License: Billings. **ADI:** Billings-Hardin. **Rank:** 171.

Total Households: ©MSI Consumer Market Data as of 1/1/93. TV Homes, TV% and Circulation ©1993 Arbitron. Country coverage based on Arbitron study.



KULR-TV BMPCT-4810 Granted 11/21/57

© American Map Corp., 14244

Net Weekly Circulation	State County	Total Households	TV Households	%
50% & Over	MONTANA			
	Big Horn	3,400	3,200	94
	Carbon	3,200	3,100	97
	Custer	4,600	4,400	96
	Garfield	600	500	83
	Golden Valley	300	300	100
	Musselshell	1,600	1,500	94
	Park	5,600	5,400	96
	Petroleum	200	200	100
	Rosebud	3,500	3,300	94
	Stillwater	2,700	2,700	100
	Sweet Grass	1,300	1,200	92
	Treasure	400	400	100
Wheatland	800	800	100	
Yellowstone	44,500	43,900	99	
Between 25-49%	MONTANA			
	Powder River	800	700	88
	Prairie	500	500	100
	WYOMING			
Big Horn	3,800	3,700	97	
Park	8,900	8,600	97	
Sheridan	9,400	9,000	96	
Between 5-24%	MONTANA			
	Fergus	4,600	4,400	96
	Judith Basin	900	900	100
Meagher	700	700	100	
Station Totals		102,300	99,400	97
Net Weekly Circulation (1993)				68,600
Average Daily Circulation (1993)				38,000

NEWS

SPORTS

WEATHER



ROSEANNE

MURPHY BROWN

ENTERTAINMENT

**TO KEEP UP WITH WHAT'S HAPPENING
IN YOUR WORLD**

GET YOUR NEWS

&

ENTERTAINMENT

from

KULR 8 TV

Montana—Billings

KTVQ

Ch. 2

Network Service: CBS.

Licensee: SJL of Montana Assoc. Ltd. Partnership, 3202 3rd Ave. N, Billings, MT 59101.

Studio: 3203 3rd Ave. N, Billings, MT 59101.

Telephone: 406-252-5611. **Fax:** 406-252-9938.

Technical Facilities: Channel No. 2 (54-60 MHz). Authorized power: 100-kw visual, 10.2-kw aural. Antenna: 670-ft. above av. terrain, 383-ft. above ground, 4183-ft. above sea level.

Latitude 45° 46' 00.20"
Longitude 108° 27' 26.70"

Transmitter: 2-mi. ESE of Billings on Westergard Hill.

Satellite Earth Station: Harris, 6.1-meter; Harris receivers.

News Services: AP, CBS, MTN.

Ownership: SJL Broadcast Management Corp. (Group Owner).

Began Operation: November 9, 1953. Sale to present owner by Garryowen Corp. (J. S. Sample) approved by FCC Dec. 21, 1983. Sale to KTVQ Communications Inc. granted by FCC March 16, 1992, but not consummated.

Represented (sales): Blair Television; Montana Television Network.

Represented (legal): Latham & Watkins.

Represented (engineering): Jansky & Bailey.

Personnel:

- Kelly Sugai, General Manager.
- Lee Lareva, Station Director.
- Monty Wallis, Local Sales Manager.
- Jon Steponic, News Director.
- Janet Skorupa, Promotion Director.
- Ron Jacobson, Chief Engineer.
- Dave McCurdy, Business Manager.

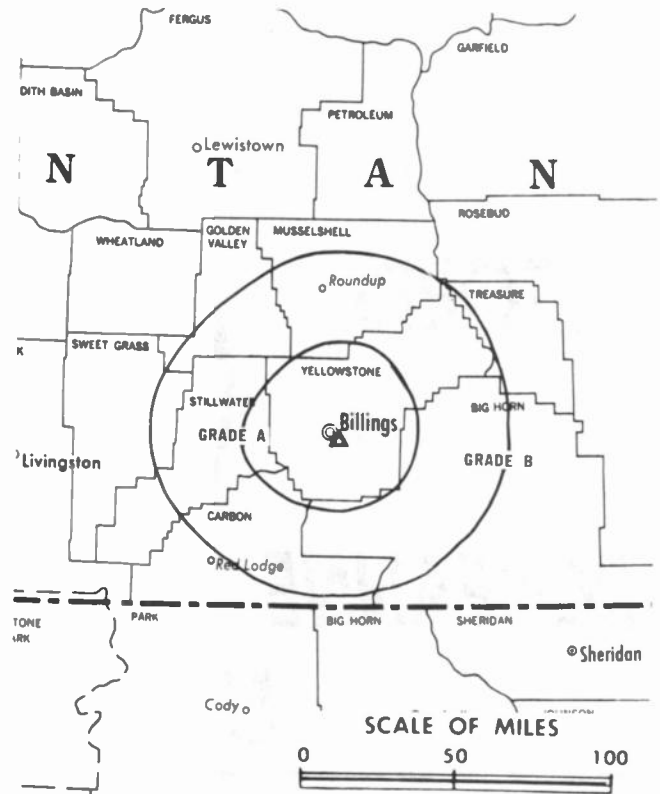
Highest 30 Sec. Rate: \$500.

NETWORK BASE HOURLY RATE: \$770.

City of License: Billings. **ADI:** Billings-Hardin. **Rank:** 171.

Total Households: ©MSI Consumer Market Data as of 1/1/93. TV Homes, TV% and Circulation ©1993 Arbitron. County coverage based on Arbitron study.

Net Weekly Circulation	State County	Total Households	TV Households	%
50% & Over	MONTANA			
	Big Horn	3,400	3,200	94
	Carbon	3,200	3,100	97
	Custer	4,600	4,400	96
	Golden Valley	300	300	100
	Musselshell	1,600	1,500	94
	Park	5,600	5,400	96
	Petroleum	200	200	100



KTVQ BMPCT-4001 Granted 8/20/56

© American Map Corp., 14244

Net Weekly Circulation	State County	Total Households	TV Households	%
50% & Over	Rosebud	3,500	3,300	94
	Stillwater	2,700	2,700	100
	Sweet Grass	1,300	1,200	92
	Treasure	400	400	100
	Wheatland	800	800	100
	Yellowstone	44,500	43,900	99
	WYOMING			
Between 25-49%	Big Horn	3,800	3,700	97
	Park	8,900	8,600	97
	Sheridan	9,400	9,000	96
Between 5-24%	MONTANA			
	Garfield	600	500	83
	Powder River	800	700	88
Station Totals	MONTANA			
	Carter	600	600	100
	Fergus	4,600	4,400	96
	Gallatin	19,500	18,900	97
	Judith Basin	900	900	100
Net Weekly Circulation (1993)		121,200	117,700	97
Average Daily Circulation (1993)				78,600
				50,700

Montana—Bozeman

KCTZ
Ch. 7

Network Service: ABC.

Licensee: Big Horn Communications, Drawer D, Hardin, MT 59034.

Studio: 1128 E. Main St., Bozeman, MT 59715.

Telephone: 406-586-3280. **Fax:** 406-586-4135.

Technical Facilities: Channel No. 7 (174-180 MHz). Authorized power: 44.1-kw visual, 4.41-kw aural. Antenna: 816-ft. above av. terrain, 306-ft. above ground, 6916-ft. above sea level.

Latitude 45° 40' 24"
Longitude 110° 52' 02"

Holds CP for change to 1122-ft. above av. terrain, 305-ft. above ground, 6916-ft. above sea level. BPCT-880812KF.

Transmitter: 1.75-mi. W of Hwy. 10, 7.7-mi. E of Bozeman.

News Service: AP.

Ownership: Big Horn Communications Inc. (Group Owner).

Began Operation: September 1, 1987. Sale to Big Horn Communications by Bee Bcstg. Assoc. approved by FCC June 28, 1988. **Note:** Sale to Evening Post Publishing Co. approved was by FCC Sept. 16, 1993 but is not yet consummated.

Represented (legal): Brinig & Bernstein.

Personnel:

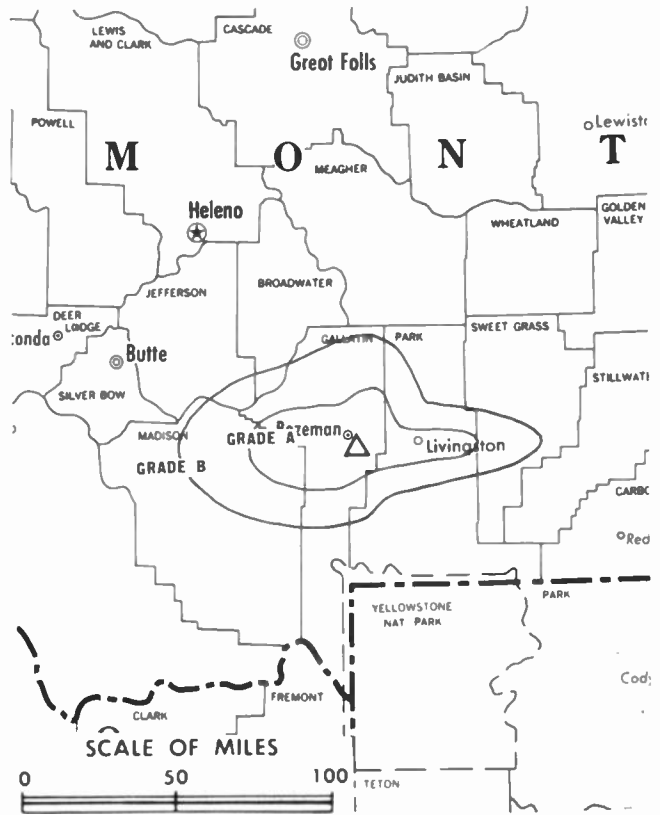
- Ray Moser, General Manager.
- Michael Douglas, Station & General Sales Manager.
- Gene Brodeur, News Director.
- Johna Zinda, Program Director.
- J. R. Middleton, Chief Engineer.
- Steve Bruggeman, Business Manager.

Highest 30 Sec. Rate: \$125.

City of License: Bozeman. **ADI:** Butte. **Rank:** 189.

Total Households: ©MSI Consumer Market Data as of 1/1/93. TV Homes, TV% and Circulation ©1993 Arbitron. County coverage based on Arbitron study.

Net Weekly Circulation	State County	Total Households	TV Households	%
50% & Over	MONTANA			
	Gallatin	19,500	18,900	97
	Park	5,600	5,400	96



KCTZ BMPCT-870707KE Granted 7/16/87 © American Map Corp., No. 14244,

Net Weekly Circulation	State County	Total Households	TV Households	%
MONTANA				
Between 25-49%	Sweet Grass	1,300	1,200	92
MONTANA				
Between 5-24%	Madison	2,400	2,400	100
	Meagher	700	700	100
Station Totals		29,500	28,600	97
Net Weekly Circulation (1993)			18,600	
Average Daily Circulation (1993)			9,900	

Montana—Butte

KTVM

Ch. 6

(Satellite of KECI-TV, Missoula, MT)

Network Service: NBC.

Licensee: Eagle Communications Inc., 340 W. Main St., Missoula, MT 59802.

Studio: 750 Dewey Blvd., Suite 1, Butte, MT 59701.

Telephone: 406-494-7603. **Fax:** 406-494-2572.

Technical Facilities: Channel No. 6 (82-88 MHz). Authorized power: 100-kw visual, 12.5-kw aural. Antenna: 1936-ft. above av. terrain, 213-ft. above ground, 8458-ft. above sea level.

Latitude 46° 00' 27"
Longitude 112° 26' 30"

Transmitter: On mountain peak, 2.6-mi. E of Butte.

Multichannel TV Sound: Stereo only.

Satellite Earth Station: Andrew, 2.8-meter Ku-band.

News Services: AP, NBC.

Ownership: Precht Communications Inc. (Group Owner).

Began Operation: May 15, 1970.

Represented (sales): Katz Television; Canadian Communications Co.

Represented (legal): Leventhal, Senter & Lerman.

Represented (engineering): Cohen, Dippell & Everist, P.C.

Personnel:

Robert H. Precht, President & General Manager.

C. J. Cannaliato, Station Manager.

Pat Grant, National Sales Manager.

Jim Harmon, News Director.

Billy Ward, Chief Engineer.

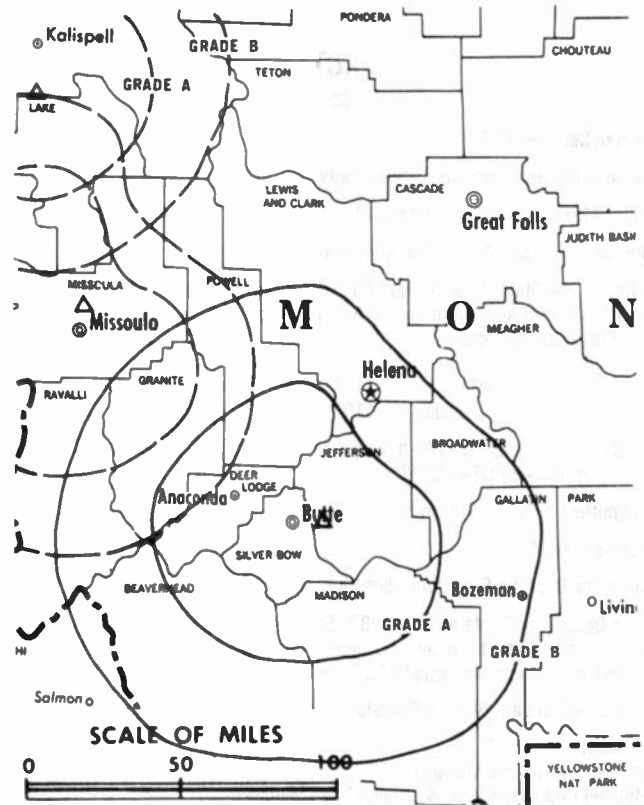
Jane English, Business Manager.

Rates: On request.

City of License: Butte. **ADI:** Butte. **Rank:** 189.

Total Households: ©MSI Consumer Market Data as of 1/1/93. TV Homes, TV% and Circulation ©1993 Arbitron. County coverage based on Arbitron study.

Net Weekly Circulation	State County	Total Households	TV Households	%
50% & Over	MONTANA Beaverhead	3,300	3,100	94



KTVM BPCT-4187 Granted 12/3/69

© American Map Corp., 14244

Net Weekly Circulation	State County	Total Households	TV Households	%
50% & Over	Deer Lodge	4,000	3,900	98
	Gallatin	19,500	18,900	97
	Jefferson	3,100	3,000	97
	Madison	2,400	2,400	100
	Powell	2,200	2,100	95
	Silver Bow	13,800	13,500	98
MONTANA				
Between 5-24%	Broadwater	1,300	1,200	92
	Park	5,600	5,400	96
Station Totals		55,200	53,500	97
Net Weekly Circulation (1993)			39,200	
Average Daily Circulation (1993)			23,000	

Montana—Butte

KXLF-TV

Ch. 4

Network Service: CBS.

Licensee: KXLF Communications Inc., Box 3500, Butte, MT 59702.

Studio: 1003 S. Montana St., Butte, MT 59701.

Telephone: 406-782-0444. **Fax:** 406-782-8906.

Technical Facilities: Channel No. 4 (66-72 MHz). Authorized power: 100-kw visual, 20-kw aural. Antenna: 1892-ft. above av. terrain, 199-ft. above ground, 8450-ft. above sea level.

Latitude 46° 00' 27"
Longitude 112° 26' 30"

Transmitter: 3-mi. E of Butte on XL Heights.

Multichannel TV Sound: Separate audio program.

Satellite Earth Stations: Harris, 6.1-meter; RCA Ku-band; Harris receivers.

News Services: AP, Montana TV Network News.

Ownership: Evening Post Publishing Co. (Group Owner).

Began Operation: August 14, 1953. Sale to present owner by SJL Inc. approved by FCC Oct. 31, 1986. Previous sale by Garryowen Corp. (J. S. Sample) approved by FCC Dec. 23, 1983. Sale to Garryowen by Ed Craney approved by FCC Jan. 18, 1961 (Television Digest, Vol. 16:42; 17:4).

Represented (sales): Seltel Inc.; Montana Television Inc.

Represented (legal): Dow, Lohnes & Albertson.

Personnel:

Ron Cass, President & General Manager.

Jay Kohn, News Director.

Pat Cooney, Sales Manager.

Margaret McIntosh, Program Director.

Ron Schlosser, Chief Engineer.

Linda Thompson, Business Manager.

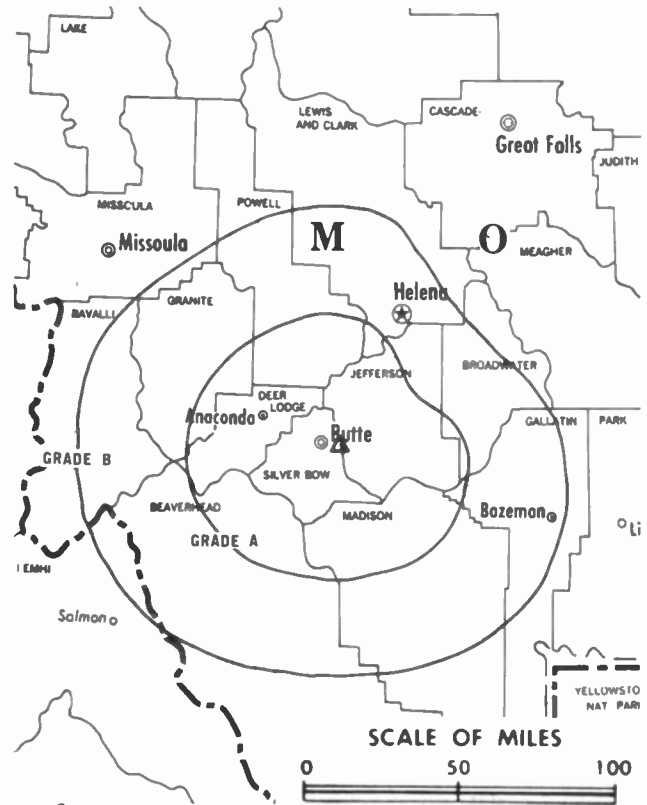
Highest 30 Sec. Rate: \$325.

NETWORK BASE HOURLY RATE: \$960.

City of License: Butte. **ADI:** Butte. **Rank:** 189.

Total Households: ©MSI Consumer Market Data as of 1/1/93. TV Homes, TV% and Circulation ©1993 Arbitron. County coverage based on Arbitron study.

Net Weekly Circulation	State County	Total Households	TV Households Households	%
50% & Over	MONTANA			
	Beaverhead	3,300	3,100	94
	Broadwater	1,300	1,200	92
	Deer Lodge	4,000	3,900	98
	Gallatin	19,500	18,900	97
	Jefferson	3,100	3,000	97
	Lewis + Clark	19,100	18,500	97
Madison	2,400	2,400	100	



KXLF-TV BPLCT-3765 Granted 5/12/66

© American Map Corp., 14244

Net Weekly Circulation	State County	Total Households	TV Households Households	%
50% & Over	Powell	2,200	2,100	95
	Silver Bow	13,800	13,500	98
Between 25-49%	MONTANA Granite	1,000	1,000	100
	MONTANA Meagher Park	700 5,600	700 5,400	100 96
Station Totals		76,000	73,700	97
Net Weekly Circulation (1993)				54,200
Average Daily Circulation (1993)				32,800

THIS DATA IS AVAILABLE ON TAPE OR DISKETTE FOR USE ON YOUR OWN COMPUTER OR AS CUSTOMIZED REPORTS

WARREN PUBLISHING, INC.

Call Lynn Levine or Karen Fahle • 202-872-9200

Montana—Glendive

KXGN-TV Ch. 5

Network Service: CBS, NBC.

Licensee: Glendive Broadcasting Corp., 210 S. Douglas St., Glendive, MT 59330.

Studio: 210 S. Douglas St., Glendive, MT 59330.

Telephone: 406-365-3377. **Fax:** 406-365-3378.

Technical Facilities: Channel No. 5 (76-82 MHz). Authorized power: 14.8-kw visual, 2.95-kw aural. Antenna: 513-ft. above av. terrain, 158-ft. above ground, 2818-ft. above sea level.

Latitude 47° 03' 15"
Longitude 104° 40' 45"

Transmitter: 4-mi. SE of city.

Satellite Earth Stations: 4.5-meter C-band; 4.5-meter Ku-band; 3.7-meter C-band.

AM Affiliate: KXGN, 1-kw, 1400 kHz.

News Service: National Weather Service.

Ownership: Glendive Broadcasting Corp.

Began Operation: November 1, 1957. Sale to present owner by Lewis W. Moore, et al., approved by FCC April 18, 1990 (Television Digest, Vol. 30:17).

Represented (sales): Roslin TV Sales.

Represented (engineering): Mullaney Engineering Inc.

Personnel:

Dan Frenzel, General Manager.
Mark Gauthier, News Director.
Traci Schell, Program Director.
Winnifred Norton, Promotion Director.
Oennis Hanson, Chief Engineer.

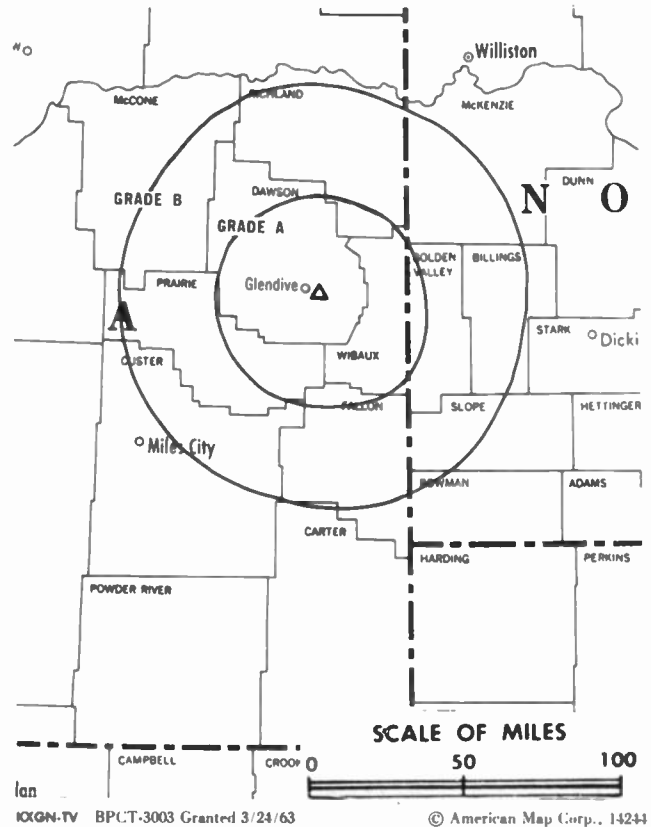
Highest 30 Sec. Rate: \$150.

NETWORK BASE HOURLY RATE: \$100.

City of License: Glendive. **ADI:** Minot-Bismarck-Dickinson, ND-Glendive, MT. **Rank:** 152.

Total Households: ©MSI Consumer Market Data as of 1/1/93. TV Homes, TV% and Circulation ©1993 Arbitron. County coverage based on Arbitron study.

Net Weekly Circulation	State County	Total Households	TV Households	%
50% & Over	MONTANA			
	Dawson	3,500	3,400	97
	Fallon	1,100	1,100	100
	Mc Cone	800	800	100



Net Weekly Circulation	State County	Total Households	TV Households	%
50% & Over	Prairie	500	500	100
	Wibaux	500	500	100
Between 25-49%	MONTANA			
	Carter	600	600	100
	Richland	3,700	3,600	97
	NORTH DAKOTA			
	Golden Valley	800	800	100
Between 5-24%	MONTANA			
	Garfield	600	500	83
	NORTH DAKOTA			
	Bowman	1,400	1,400	100
Station Totals		13,500	13,200	98
Net Weekly Circulation (1993)				8,100
Average Daily Circulation (1993)				4,600

Montana—Great Falls

KFBB-TV

Ch. 5

Network Service: ABC.

Licensee: KFBB Corp., Box 1139, Great Falls, MT 59403.

Studio: U.S. Hwy 87, 1-mi. N of Missouri River, Great Falls.

Mailing Address: Box 1139, Great Falls, MT 59403.

Telephone: 406-453-4377. TWX: 910-975-1917. Fax: 406-727-9703.

Technical Facilities: Channel No. 5 (76-82 MHz). Authorized power: 100-kw visual, 20-kw aural. Antenna: 590-ft. above av. terrain, 540-ft. above ground, 4310-ft. above sea level.

Latitude 47° 32' 08"
Longitude 111° 17' 02"

Transmitter: U.S. Hwy. 87, 1-mi. N of Missouri River, Great Falls.

Satellite Earth Stations: Microdyne, 7-meter; Andrew, 4.5-meter; Vertex, 4.5-meter Ku-band; Avantek, M/A-Corn, Microdyne receivers.

News Services: AP, ABC, National Weather Service.

Ownership: Wooster Republican Printing Co. (Group Owner).

Began Operation: March 21, 1954. Sale to present owners by Advance Corp. approved by FCC April 26, 1982 (Television Digest, Vol. 22:8). Sale to Advance by Harriscope Bcstg. Corp. approved April 21, 1977. Sale to Harriscope by David E. Bright, Ernest Scanlon & Daniel O'Shea approved by FCC May 23, 1962 (Vol. 2:11, 22). Sale to Bright, Scanlon & O'Shea by Joseph P. Wilkins and associates approved Jan. 27, 1960 (Vol. 16:3, 5).

Represented (sales): Katz Continental Television.

Represented (legal): Baker & Hostetler.

Represented (engineering): Mullaney Engineering Inc.

Personnel:

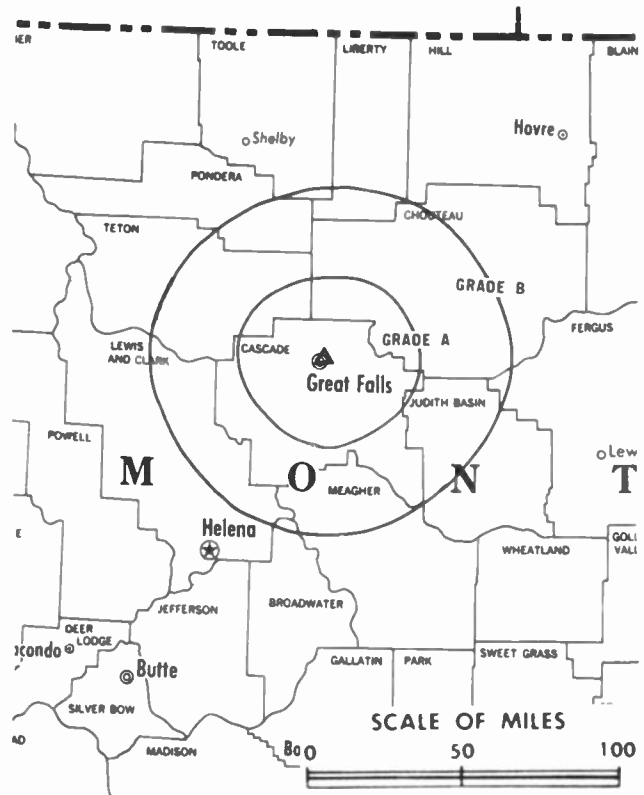
Jack May, General Manager.
Dave Stilli, Local Sales Manager.
Dick Pompa, News Director.
Mike Warner, Chief Engineer.
Myla Cole, Accounting Supervisor.
Carol Funston, Traffic Manager.

Rates: On request.

City of License: Great Falls. ADI: Great Falls. Rank: 182.

Total Households: ©MSI Consumer Market Data as of 1/1/93. TV Homes, TV% and Circulation ©1993 Arbitron. County coverage based on Arbitron study.

Net Weekly Circulation	State County	Total Households	TV Households	%
50% & Over	MONTANA			
	Blaine	2,400	2,300	96
	Cascade	30,300	29,800	98
	Chouteau	2,100	2,100	100
	Fergus	4,600	4,400	96
	Glacier	3,900	3,700	95
	Hill	6,500	6,300	97



KFBB-TV BPCT-4340 Granted 5/7/70

© American Map Corp., 14244

Net Weekly Circulation	State County	Total Households	TV Households	%
50% & Over	Judith Basin	900	900	100
	Lewis + Clark	19,100	18,500	97
	Liberty	800	800	100
	Meagher	700	700	100
	Phillips	1,900	1,800	95
	Pondera	2,200	2,100	95
	Teton	2,400	2,300	96
	Toole	1,900	1,900	100
	Valley	3,200	3,100	97
Between 25-49%	MONTANA			
	Broadwater	1,300	1,200	92
	Garfield	600	500	83
Between 5-24%	MONTANA			
	Jefferson	3,100	3,000	97
	Mc Cone	800	800	100
	Roosevelt	3,700	3,600	97
Station Totals		92,400	89,800	97
Net Weekly Circulation (1993)				62,300
Average Daily Circulation (1993)				35,300

Your message in this ad space could cost as little as \$95, and it will reach the people important to you!

Television & Cable Factbook

Montana—Great Falls

KRTV
Ch. 3

Network Service: CBS.

Licensee: KRTV Communications Inc., Box 2989, Great Falls, MT 59403.

Studio: U.S. Hwy. 87, 1-mi. N of Missouri River, Great Falls.

Mailing Address: Box 2989, Great Falls, MT 59403.

Telephone: 406-453-2431. **Fax:** 406-453-8041.

Technical Facilities: Channel No. 3 (60-66 MHz). Authorized power: 100-kw visual, 10-kw aural. Antenna: 586-ft. above av. terrain, 557-ft. above ground, 4100-ft. above sea level.

Latitude 47° 32' 09"
Longitude 111° 17' 02"

Transmitter: U.S. Hwy. 87, 1-mi. N of Missouri River, Great Falls.

Multichannel TV Sound: Separate audio program.

Satellite Earth Stations: RCA, 4.5-meter Ku-band; Prodelin, 3.2-meter C-band; DH Satellite, 5-meter Ku-band; Scientific-Atlanta, M/A-Com, Agile Omni receivers.

News Services: AP, Montana TV Network News.

Ownership: Evening Post Publishing Co. (Group Owner).

Began Operation: October 5, 1958. Sale to present owner by SJL Inc. approved by FCC Oct. 31, 1986. Previous sale by Garryowen Corp. approved by FCC Dec. 21, 1983. Sale to Garryowen by Dan Snyder & Assoc. approved by FCC Feb. 28, 1969. Previous sale by Francis N. & Robert R. Laird approved Oct. 1, 1958 (Television Digest, Vol. 14:40).

Represented (sales): SefTel Inc.

Represented (legal): Dow, Lohnes & Albertson.

Personnel:

- Donald G. Bradley, President & General Manager.
- Reed Larsen, Local Sales Manager.
- Joel Lundstad, News Director.
- Joseph Lawson, Promotion Director.
- Marlowe Rames, Chief Engineer.
- Roxanna Rattray, Traffic Director/Program Coordinator.

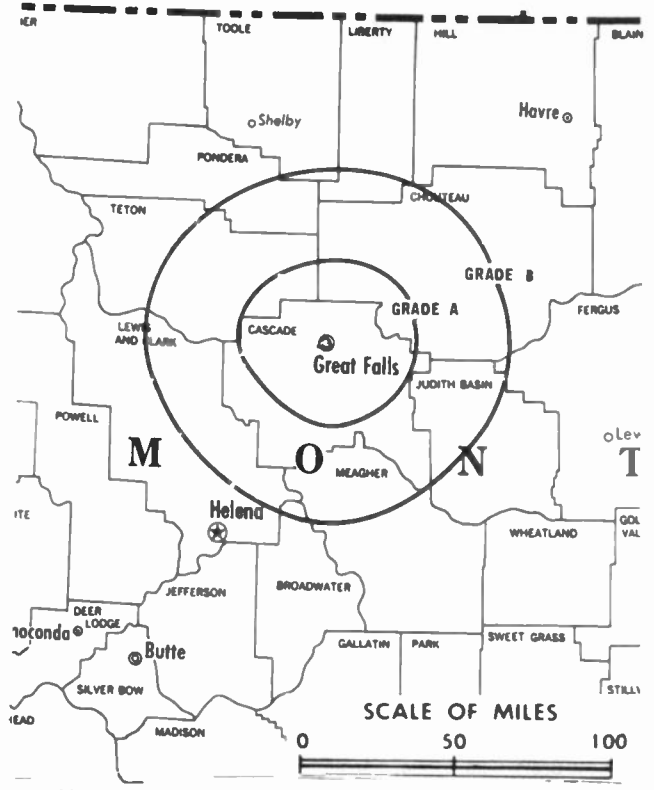
Rates: On request.

NETWORK BASE HOURLY RATE: \$553.

City of License: Great Falls. **ADI:** Great Falls. **Rank:** 182.

Total Households: ©MSI Consumer Market Data as of 1/1/93. TV Homes, TV% and Circulation ©1993 Arbitron. County coverage based on Arbitron study.

Net Weekly Circulation	State County	Total Households	TV Households	%
50% & Over	MONTANA			
	Blaine	2,400	2,300	96
	Cascade	30,300	29,800	98



KRTV BPCT-4457 Granted 10/18/71

© American Map Corp., 14244

Net Weekly Circulation	State County	Total Households	TV Households	%
50% & Over	Chouteau	2,100	2,100	100
	Fergus	4,600	4,400	96
	Garfield	600	500	83
	Glacier	3,900	3,700	95
	Hill	6,500	6,300	97
	Judith Basin	900	900	100
	Liberty	800	800	100
	Meagher	700	700	100
	Phillips	1,900	1,800	95
	Pondera	2,200	2,100	95
	Teton	2,400	2,300	96
	Toole	1,900	1,900	100
	Valley	3,200	3,100	97
	MONTANA			
Between 5-24%	Petroleum	200	200	100
Station Totals		64,600	62,900	97
Net Weekly Circulation (1993)				52,700
Average Daily Circulation (1993)				33,500

Montana—Great Falls

KTGF
Ch. 16

Network Service: NBC.

Licensee: Continental Television Network Inc., 118 6th St. S, Great Falls, MT 59401.

Studio: 118 6th St. S, Great Falls, MT 59401.

Mailing Address: Box 1219, Great Falls, MT 59403.

Telephone: 406-761-8816. **Fax:** 406-454-3484.

Technical Facilities: Channel No. 16 (482-488 MHz). Authorized power: 2030-kw max. visual, 203-kw max. aural. Antenna: 1046-ft. above av. terrain, 769-ft. above ground, 4619-ft. above sea level.

Latitude 47° 36' 26"
Longitude 111° 21' 27"

Transmitter: 3.5-mi. W of Bootlegger Trail, 7-mi. N of Missouri River, Great Falls.

Multichannel TV Sound: Stereo only.

Satellite Earth Stations: Vertex, 5-meter Ku-band; Paracclipse, 4-meter C-band; Scientific-Atlanta, 4-meter Ku-band; M/A-Com, Microdyne receivers.

News Service: AP.

Ownership: Continental Television Network Inc. (Group Owner).

Began Operation: September 21, 1986.

Represented (sales): Blair Television.

Represented (legal): Reddy, Begley & Martin.

Represented (engineering): Peter V. Gureckis & Associates.

Personnel:

James Colla, President.

Penny Adkins, Vice President.

Cheryl A. Cordeiro, General Manager.

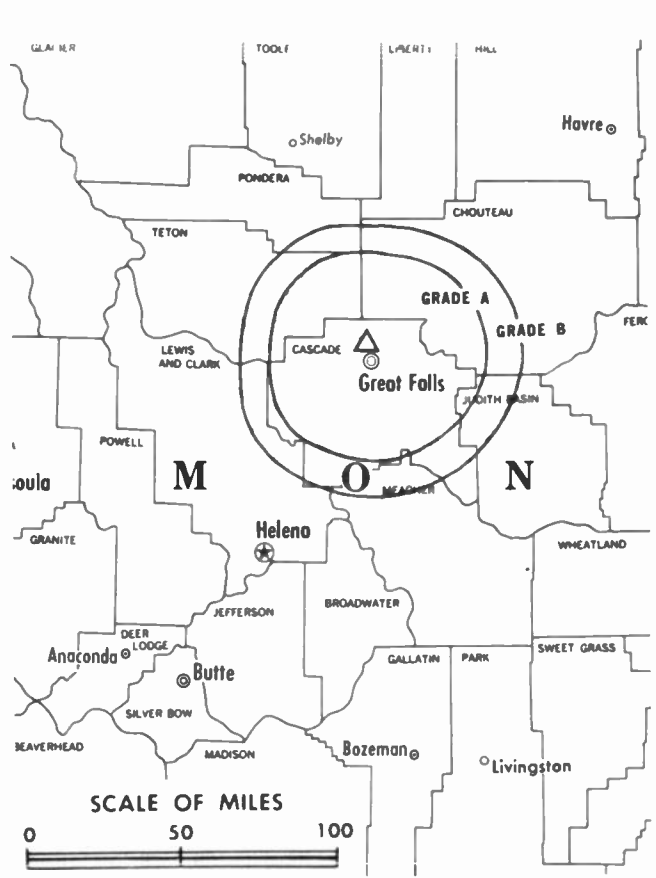
Tim Spinder, National Sales Manager.

Highest 30 Sec. Rate: \$700.

City of License: Great Falls. **ADI:** Great Falls. **Rank:** 182.

Total Households: ©MSI Consumer Market Data as of 1/1/93. TV Homes, TV% and Circulation ©1993 Arbitron. County coverage based on Arbitron study.

Net Weekly Circulation	State County	Total Households	TV Households	%
MONTANA				
50% & Over	Cascade	30,300	29,800	98
	Chouteau	2,100	2,100	100
	Glacier	3,900	3,700	95
	Hill	6,500	6,300	97
	Liberty	800	800	100
	Phillips	1,900	1,800	95
	Pondera	2,200	2,100	95
	Teton	2,400	2,300	96
	Toole	1,900	1,900	100



KTGF 8MPCT-860725KF Granted 9/23/86 © American Map Corp., No 14244

Net Weekly Circulation	State County	Total Households	TV Households	%
MONTANA				
Between 25-49%	Blaine	2,400	2,300	96
	Fergus	4,600	4,400	96
	Valley	3,200	3,100	97
MONTANA				
Between 5-24%	Judith Basin	900	900	100
	Meagher	700	700	100
Station Totals		63,800	62,200	97
Net Weekly Circulation (1993)				40,600
Average Daily Circulation (1993)				20,900

NEED BROADCAST TV OR CABLE TV DATA FROM THE FACTBOOK ON TAPE OR DISKETTE? NEED CUSTOMIZED REPORTS?

Call Warren Publishing's Market Research & Data Sales Dept. **202-872-9200**

Montana—Helena

KTVH

Ch. 12

Network Service: NBC.

Licensee: Big Sky Bcstg. L.P., Box 6125, Helena, MT 59604.

Studio: 2433 N. Montana Ave., Helena, MT 59601.

Telephone: 406-443-5050. **Fax:** 406-442-5106.

Technical Facilities: Channel No. 12 (204-210 MHz). Authorized power: 105-kw visual, 10.5-kw aural. Antenna: 2250-ft. above av. terrain, 176-ft. above ground, 7929-ft. above sea level.

Latitude 46° 49' 35"
Longitude 111° 42' 33"

Transmitter: Hogback Mountain, approx. 22-mi. NE of Helena.

Satellite Earth Stations: AFC, 3-meter Ku-band; Paraclipse, 3-meter C-band; Vertex, 4.6-meter Ku-band; DX Antenna, M/A-Com, Microdyne receivers.

News Services: AP, NBC.

Ownership: Big Sky Bcstg. L.P.

Began Operation: January 1, 1958. Left air Feb. 5, 1959; resumed operation Aug. 6, 1959 (Television Digest, Vol. 15:6, 33, 36). Sale to Helena TV Inc. by Joseph S. Sample, who took over all properties from Ed Craney, was approved by FCC Jan. 18, 1961 (Vol. 16:42; 17:4). Sale by Helena TV Inc. approved June 5, 1963 (Vol. 3:23). Sale of control by Paul B. McAdam & A. W. Scribner approved by FCC Dec. 18, 1968. Sale to Lynn H. Koch, et al., approved Nov. 29, 1979. Sale to Bradley, Courtneage & Lundberg approved April 22, 1985. Sale to present owners approved by FCC Aug. 4, 1988.

Represented (sales): Seltel Inc.; Tacher Television (Seattle/Portland).

Represented (legal): Bryan Cave.

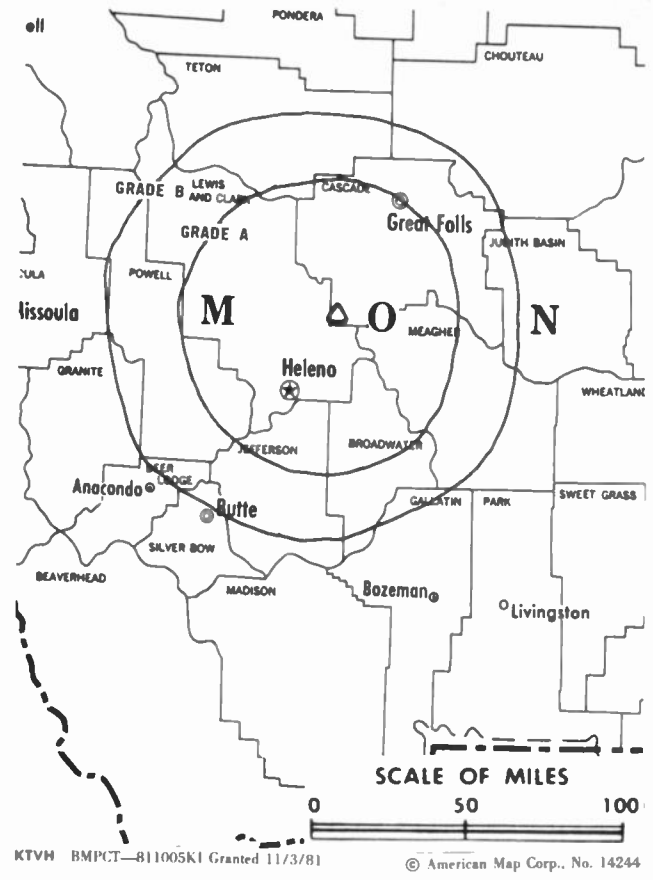
Personnel:

- John Radeck, President.
- Bill Stebbins, Station & General Sales Manager.
- Melissa Anderson, News Director.
- Janice W. Radeck, Program Director.
- Allen Knuth, Chief Engineer.
- Monica Sohn, Accounting Manager.

Highest 30 Sec. Rate: \$400.

City of License: Helena. **ADI:** Helena. **Rank:** 207.

Total Households: ©MSI Consumer Market Data as of 1/1/93. TV Homes, TV% and Circulation ©1993 Arbitron. County coverage based on Arbitron study.



Net Weekly Circulation	State County	Total Households	TV Households	%
50% & Over	MONTANA			
	Broadwater	1,300	1,200	92
	Lewis + Clark	19,100	18,500	97
	Meagher	700	700	100
Between 25-49%	MONTANA			
	Jefferson	3,100	3,000	97
Between 5-24%	MONTANA			
	Chouteau	2,100	2,100	100
	Pondera	2,200	2,100	95
	Teton	2,400	2,300	96
Station Totals		30,900	29,900	97
Net Weekly Circulation (1993)				21,800
Average Daily Circulation (1993)				13,700

Montana—Kalispell

KCFW-TV

Ch. 9

(Satellite of KECI-TV, Missoula, MT)

Network Service: NBC.

Licensee: Eagle Communications Inc., 340 W. Main St., TV Bldg., Missoula, MT 59802.

Studio: 401 First Ave. E, Kalispell, MT 59901.

Telephone: 406-755-5239. **Fax:** 406-752-8002.

Technical Facilities: Channel No. 9 (186-192 MHz). Authorized power: 26.5-kw visual, 5.3-kw aural. Antenna: 2794-ft. above av. terrain, 240-ft. above ground, 6898-ft. above sea level.

Latitude 48° 00' 48"
Longitude 114° 21' 55"

Transmitter: Blacktail Mountain, 6.5-mi. W of Lakeside, MT.

Multichannel TV Sound: Stereo only.

Satellite Earth Station: Andrew, 2.8-meter Ku-band.

News Services: AP, NBC.

Ownership: Precht Communications Inc. (Group Owner).

Began Operation: June 10, 1968.

Represented (sales): Katz Television.

Represented (legal): Leventhal, Senter & Lerman.

Represented (engineering): Cohen, Dippell & Everist, P.C.

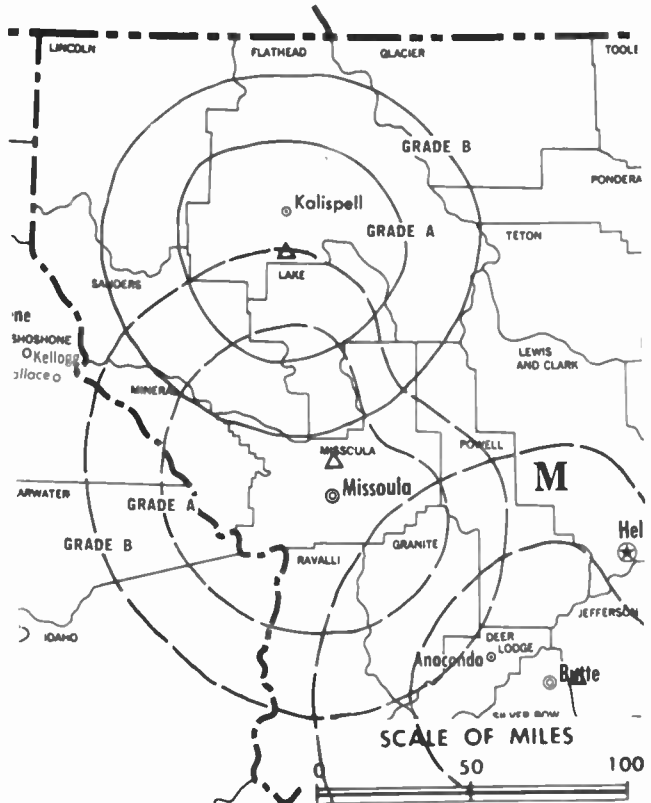
Personnel:

- Robert H. Precht, President & General Manager.
- Steve Fetveit, Station Manager.
- Pat Grant, National Sales Manager.
- Jim Harmon, News Director.
- Chris Neuhausen, Chief Engineer.
- Jane English, Business Manager.

Rates: On request.

City of License: Kalispell. **ADI:** Missoula. **Rank:** 176.

Total Households: ©MSI Consumer Market Data as of 1/1/93. TV Homes, TV% and Circulation ©1993 Arbitron. County coverage based on Arbitron study.



KCFW-TV BPC:T-3985 Granted 12/20/67

© American Map Corp., 14244

Net Weekly Circulation	State County	Total Households	TV Households	%
50% & Over	MONTANA Flathead	23,400	22,800	97
	MONTANA Lincoln	6,800	6,600	97
Between 5-24%	MONTANA Glacier	3,900	3,700	95
	Lake	8,100	7,900	98
	Mineral	1,300	1,300	100
	Sanders	3,400	3,200	94
Station Totals		46,900	45,500	97
Net Weekly Circulation (1993)				24,200
Average Daily Circulation (1993)				15,300

Montana—Miles City

KYUS-TV

Ch. 3

(Satellite of KSVI, Billings MT)

Network Service: ABC.

Licensee: Big Horn Communications Inc., Box 23309, Billings, MT 59104.

Studio: See KSVI, Billings MT.

Telephone: 406-652-4743.

Technical Facilities: Channel No. 3 (60-66 MHz). Authorized power: 10.42-kw visual, 1.02-kw aural. Antenna: 102-ft. above av. terrain, 75-ft. above ground, 2644-ft. above sea level.

Latitude	46°	24'	48"
Longitude	105°	51'	04"

Transmitter: 1-mi. NW of Miles City.

Ownership: Big Horn Communications Inc. (Group Owner).

Began Operation: September 1, 1969. Sale by Custer Bcstg. Corp. to KOUS-TV approved March 14, 1984 by FCC.

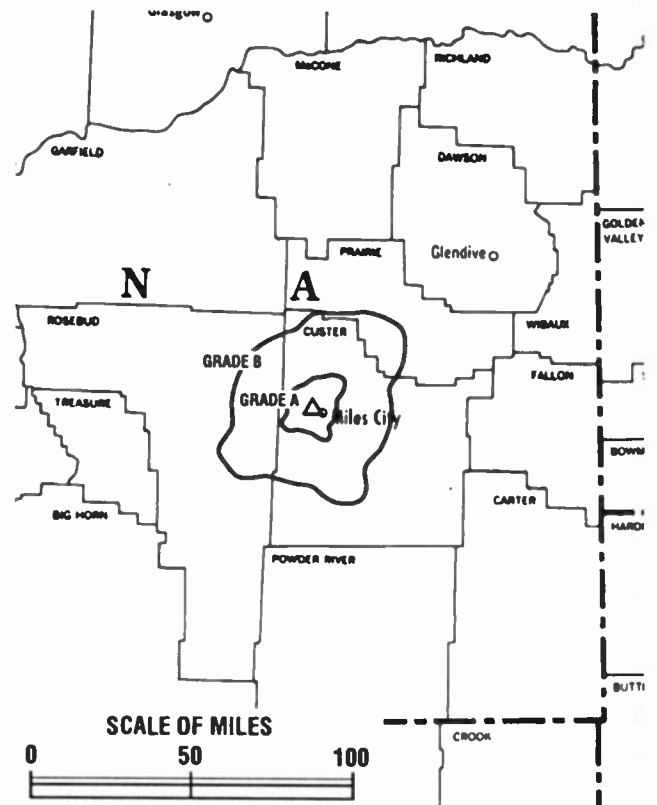
Represented (sales): Adam Young Inc.; Tacher Television (Seattle/Portland).

Personnel:

Ray Moser, General Manager.
Dan Michael, General Sales Manager.
Ron Walden, Chief Engineer.
Tim O'Malley, Local Sales Manager.

Highest 30 Sec. Rate: \$60.

Arbitron Data: Included with KSVI-TV, Billings, MT.



KYUS-TV BPCT-920406KH Granted 5/29/92 © American Map Corp., No. 14244

City of License: Miles City. ADI: Billings-Hardin. Rank: 171.

Montana—Missoula

KECI-TV

Ch. 13

(Operates satellites KCFW-TV, Kalispell & KTVM, Butte, MT)

Network Service: NBC.

Licensee: Eagle Communications Inc., 340 W. Main St., TV Bldg., Missoula, MT 59802.

Studio: 340 W. Main St., Missoula, MT 59802.

Telephone: 406-721-2063. Fax: 406-549-6507.

Technical Facilities: Channel No. 13 (210-216 MHz). Authorized power: 300-kw visual, 30-kw aural. Antenna: 2000-ft. above av. terrain, 289-ft. above ground, 7060-ft. above sea level.

Latitude 47° 01' 05"
Longitude 114° 00' 41"

Transmitter: 10-mi. N of Missoula, near Evaro, MT.

Multichannel TV Sound: Stereo only.

Satellite Earth Stations: Harris, 7-meter Ku-band; Paracclipse, 4.5-meter C-band; Harris, 4.5-meter C-band; Vertex, 4.5-meter Ku-band; Harris, 3-meter Ku-band; Andrew, 2.8-meter Ku-band; Harris, M/A-Com receivers.

SNG Mobile Dish: Harris-Allied, 1.8-meter Ku-band.

News Services: AP, NBC.

Ownership: Precht Communications Inc. (Group Owner).

Began Operation: July 1, 1954. Sale by Mosby's Inc. to KMSO-TV Inc. approved Sept. 11, 1964 by FCC (Television Digest, Vol. 4:32, 38). Sale to present owner by Dale G. Moore approved Aug. 24, 1978.

Represented (sales): Katz Continental Television.

Represented (legal): Leventhal, Senter & Lerman.

Represented (engineering): Cohen, Dippell & Everist, P.C.

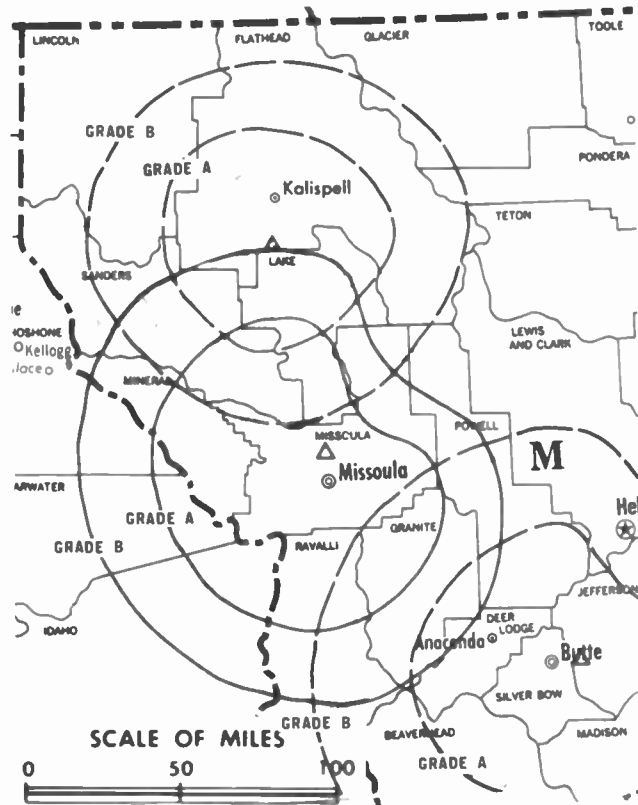
Personnel:

Robert H. Precht, President & General Manager.
C. J. Cannaliato, Station Manager.
Jean Crepeau, Program Director.
Jim Harmon, News Director.
Larry Arbaugh, Chief Engineer.
Pat Grant, National Sales Manager.
Jane English, Business Manager.

Rates: On request.

City of License: Missoula. ADI: Missoula. Rank: 176.

Total Households: ©MSI Consumer Market Data as of 1/1/93. TV Homes, TV% and Circulation ©1993 Arbitron. County coverage based on Arbitron study.



KECI-TV BPC/T-3969 Granted 6/13/67

© American Map Corp., 14244

Net Weekly Circulation	State County	Total Households	TV Households	%
50% & Over	IDAHO			
	Lemhi	2,900	2,700	93
	MONTANA			
	Granite	1,000	1,000	100
	Lake	8,100	7,900	98
	Mineral	1,300	1,300	100
	Missoula	31,200	30,300	97
Ravalli	10,100	9,800	97	
Sanders	3,400	3,200	94	
Between 5-24%	MONTANA			
	Flathead	23,400	22,800	97
	Powell	2,200	2,100	95
Station Totals		83,600	81,100	97
Net Weekly Circulation (1993)				46,900
Average Daily Circulation (1993)				30,400

Montana—Missoula

KPAX-TV

Ch. 8

Network Service: CBS.

Licensee: KPAX Communications Inc., Box 4827, Missoula, MT 59806.

Studio: 2204 Regent St., Missoula, MT 59801.

Telephone: 406-543-7106. **Fax:** 406-543-7111.

Technical Facilities: Channel No. 8 (180-186 MHz). Authorized power: 275-kw max. & 257-kw horizontal visual, 51.5-kw max. & 48-kw horizontal aural. Antenna: 2150-ft. above av. terrain, 284-ft. above ground, 7101-ft. above sea level.

Latitude 47° 01' 06"
Longitude 114° 00' 41"

Transmitter: TV Mountain, 4-mi. E of Evaro.

Multichannel TV Sound: Stereo and separate audio program.

Satellite Earth Stations: Scientific-Atlanta C-band; Scientific-Atlanta Ku-band; Scientific-Atlanta receivers.

News Services: AP, Montana TV Network News, All News Network.

Ownership: Evening Post Publishing Co. (Group Owner).

Began Operation: May 1, 1970. Sale to present owners by SJL Inc. approved by FCC Oct. 31, 1986. Previous sale by Garryowen Corp. approved by FCC Dec. 23, 1983.

Represented (sales): Settel Inc.

Represented (legal): Dow, Lohnes & Albertson.

Personnel:

William F. Sullivan, President & General Manager.

Robert Hermes, General Sales Manager.

Bill Davey, News Director.

Tammy Engle, Program Director & Operations Manager.

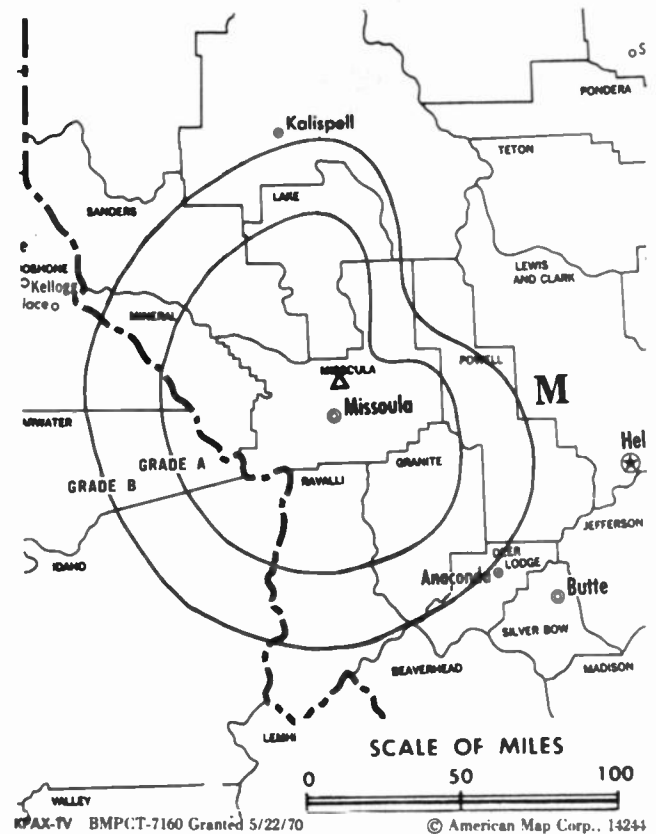
Mark Rapson, Chief Engineer.

Highest 30 Sec. Rate: \$400.

City of License: Missoula. **ADI:** Missoula. **Rank:** 176.

Total Households: ©MSI Consumer Market Data as of 1/1/93. TV Homes, TV% and Circulation ©1993 Arbitron. County coverage based on Arbitron study.

Net Weekly Circulation	State County	Total Households	TV Households Households	%
50% & Over	MONTANA			
	Flathead	23,400	22,800	97
	Lake	8,100	7,900	98



Net Weekly Circulation	State County	Total Households	TV Households Households	%
50% & Over	Mineral	1,300	1,300	100
	Missoula	31,200	30,300	97
	Ravalli	10,100	9,800	97
MONTANA				
Between 25-49%	Granite	1,000	1,000	100
	Sanders	3,400	3,200	94
IDAHO				
Between 5-24%	Lemhi	2,900	2,700	93
	MONTANA			
	Powell	2,200	2,100	95
Station Totals		83,600	81,100	97
Net Weekly Circulation (1993)			60,500	
Average Daily Circulation (1993)			38,600	

Montana—Missoula

KTMF
Ch. 23

Network Service: ABC.

Licensee: CTN Missoula Inc., 2200 Stephens Ave., Missoula, MT 59801.

Studio: 2200 Stephens Ave., Missoula, MT 59801.

Telephone: 406-542-8900. **Fax:** 406-728-4800.

Technical Facilities: Channel No. 23 (524-530 MHz). Authorized power: 1820-kw max. visual. Antenna: 2106-ft. above av. terrain, 256-ft. above ground, 7047-ft. above sea level.

Latitude 47° 01' 10"
Longitude 114° 00' 46"

Transmitter: TV Mountain, approx. 10.56-mi. N of Missoula.

Multichannel TV Sound: Stereo only.

Satellite Earth Stations: C-band; Ku-band; M/A-Com receivers.

Ownership: Continental Television Network Inc. (Group Owner).

Began Operation: November 16, 1990.

Represented (sales): Blair Television.

Represented (legal): Reddy, Begley & Martin.

Represented (engineering): Peter V. Gureckis & Associates.

Personnel:

James Colla, President.

Penny L. Adkins, Vice President.

Cheryl A. Cordeiro, General Manager.

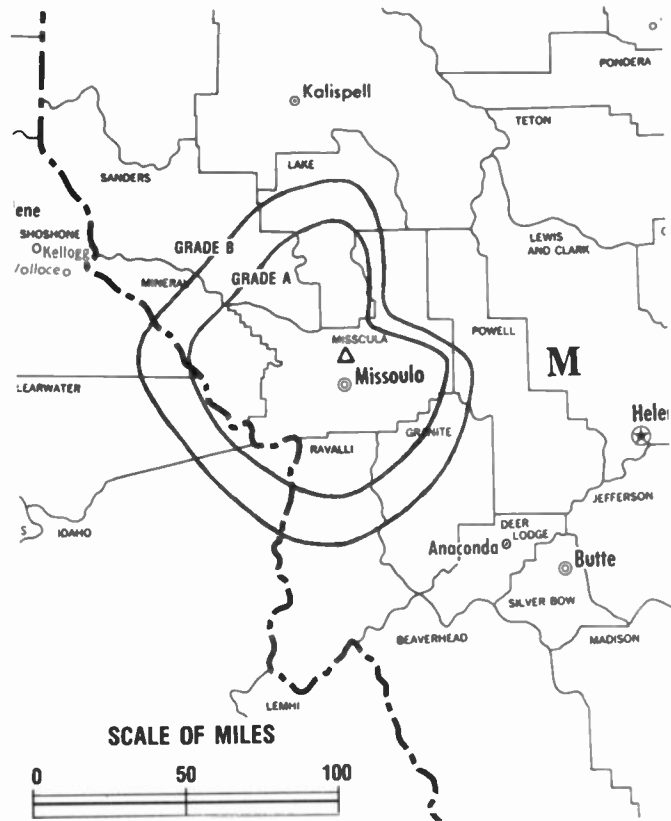
Ken Rich, Chief Engineer.

Highest 30 Sec. Rate: \$550.

City of License: Missoula. **ADI:** Missoula. **Rank:** 176.

Total Households: ©MSI Consumer Market Data as of 1/1/93. TV Homes, TV% and Circulation ©1993 Arbitron. County coverage based on Arbitron study.

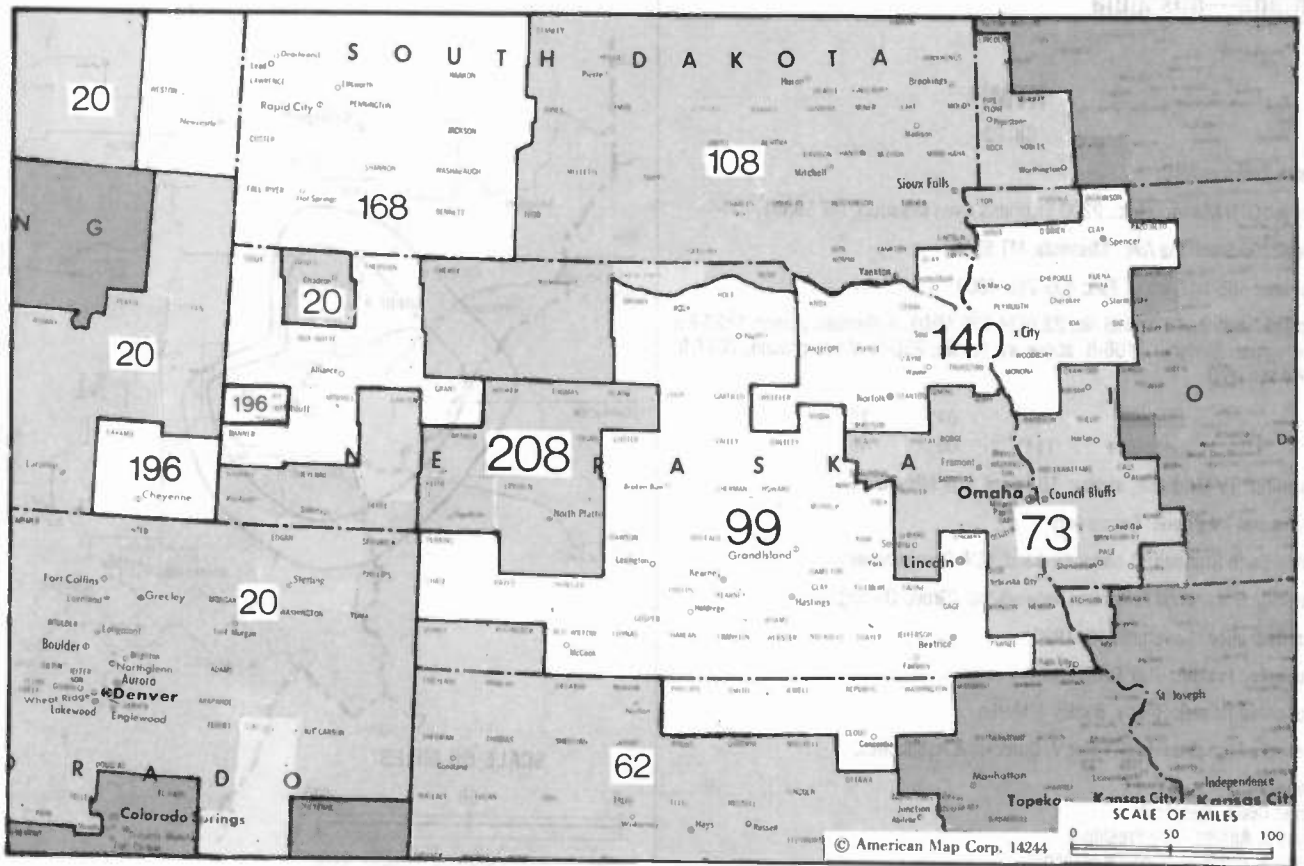
Net Weekly Circulation	State County	Total Households	TV Households	%
50% & Over	MONTANA			
	Missoula	31,200	30,300	97
	Ravalli	10,100	9,800	97



KTMF BMPCT-901019KF Granted 10/31/90 © American Map Corp., No. 14244

Net Weekly Circulation	State County	Total Households	TV Households	%
Between 25-49%	MONTANA			
	Flathead	23,400	22,800	97
	Lake	8,100	7,900	98
Between 5-24%	MONTANA			
	Sanders	3,400	3,200	94
Station Totals		76,200	74,000	97
Net Weekly Circulation (1993)			40,200	
Average Daily Circulation (1993)			18,400	

Nebraska



Market	Arbitron ADI TV Households	Rank
Denver, CO	1,090,100	20
Wichita-Hutchinson, KS	430,200	62
Omaha, NE	361,500	73
Lincoln-Hastings-Keamey, NE	245,400	99
Sioux Falls-Mitchell, SD	219,900	108
Sioux City, IA	155,100	140
Rapid City, SD	91,100	168
Cheyenne, WY-Scottsbluff, NE-Sterling, CO	43,400	196
North Platte, NE	18,100	208

Market Area Commercial TV Stations

KCEC (50), KCNC-TV (4), KDVR (31), KFNR (11), KMGH-TV (7), KREG-TV (3), KSBS-TV (24), KTVD (20), KUBD (59), KUSA-TV (9), KWGN-TV (2), KWHD (53)
 KAAS-TV (18), KAKE-TV (10), KBSD-TV (6), KBSH-TV (7), KBSL-TV (10), KLBY (4), KSAS-TV (24), KSNC (2), KSNG (11), KSNK (8), KSNW (3), KUPK-TV (13), KWCH-TV (12)
 KETV (7), KMTV (3), KPTM (42), WOWT (6)
 KCAN (8), KGIN (11), KHAS-TV (5), KHGI-TV (13), KOLN (10), KSNB-TV (4), KWNB-TV (6)
 KABY-TV (9), KDLO-TV (3), KDLT (5), KELO-TV (11), KPLO-TV (6), KPRY-TV (4), KSFY-TV (13), KTTM (12), KTTW (17)
 KCAU-TV (9), KMEG (14), KTVI (4)
 KCLO-TV (15), KEVN-TV (7), KHSD-TV (11), KIVV-TV (5), KOTA-TV (3), KSGW-TV (12)
 KDUH-TV (4), KGWN-TV (5), KKTU (33), KSTF (10), KTVS (3)
 KNOP-TV (2)

State Cross Reference List

Communities that receive programs of stations that are located elsewhere.

KSTF, Gering	See Scottsbluff, NE
KHGI-TV, Hastings	See Keamey, NE

Nebraska Station Totals as of November 1, 1993

	VHF	UHF	TOTAL
Commercial Television Stations	14	1	15
Educational Television Stations	6	3	9
	20	4	24

Nebraska—Albion

KCAN

Ch. 8

(Satellite of KCAU-TV, Sioux City, IA)

Network Service: ABC.

Licensee: Citadel Communications Co. Ltd., 7th & Douglas Sts., Sioux City, IA 51101.

Studio: RR 1, Genoa, NE 68640.

Telephones: 402-495-4995; 712-277-2345.

Technical Facilities: Channel No. 8 (180-186 MHz). Authorized power: 316-kw visual, 31.6-kw aural. Antenna: 2000-ft. above av. terrain, 1973-ft. above ground, 3729-ft. above sea level.

Latitude 41° 32' 28"
Longitude 97° 40' 45"

Requests modification of CP to change community of license to Lincoln, NE, 316-kw max. visual, 1443-ft. above av. terrain, lat. 40° 52' 59", long. 97° 18' 20", transmitter 2-mi. SE of Utica, Seward County. BMPCT-930726KI.

Transmitter: 3-mi. E of Rte. 22, 5-mi. N of Genoa, NE.

Satellite Earth Stations: ChannelMaster, 5-meter; Pinzone, 5-meter; Pinzone, 3.7-meter; Pinzone receivers.

Ownership: Citadel Communications Co. Ltd. (Group Owner).

Began Operation: December 5, 1964. Sale to present owner by Amarturo Group Inc. approved by FCC Nov. 12, 1986.

Represented (sales): Katz Television.

Represented (legal): Latham & Watkins.

Represented (engineering): Jules Cohen & Associates, P.C.

Personnel:

Philip J. Lombardo, President.
Ray Cole, Vice President & General Manager.
Dan Ackerman, Chief Engineer.

Rates: On request.

City of License: Albion. ADI: Lincoln-Hastings-Kearney. Rank: 99.

Total Households: ©MSI Consumer Market Data as of 1/1/93. TV Homes, TV% and Circulation ©1993 Arbitron. County coverage based on Arbitron study.

Net Weekly Circulation	State County	Total Households	TV Households	%
NEBRASKA				
50% & Over	Antelope	3,000	2,900	97
	Boone	2,500	2,500	100
	Polk	2,200	2,200	100
	Wheeler	300	300	100
NEBRASKA				
Between 25-49%	Hamilton	3,200	3,200	100
	Holt	4,600	4,500	98
	Merrick	3,000	3,000	100
	Nance	1,600	1,600	100
	Platte	11,300	11,200	99
	Valley	2,100	2,100	100
NEBRASKA				
Between 5-24%	Butler	3,300	3,200	97
	Colfax	3,500	3,400	97



KCAN BMPCT-821229KE Granted 1/28/83

© American Map Corp., No. 14244

Net Weekly Circulation	State County	Total Households	TV Households	%
Between 5-24%	Cuming	3,800	3,800	100
	Fillmore	2,800	2,800	100
	Garfield	900	900	100
	Greeley	1,100	1,100	100
	Hall	18,800	18,600	99
	Howard	2,300	2,300	100
	Knox	3,800	3,700	97
	Loup	300	300	100
	Madison	12,500	12,300	98
	Pierce	2,900	2,900	100
	Rock	800	800	100
	Saunders	6,900	6,800	99
	Stanton	2,200	2,200	100
	Wayne	3,300	3,300	100
	Yankton	5,600	5,500	98
SOUTH DAKOTA				
	Yankton	7,100	7,000	99
Station Totals		121,300	119,900	99
Net Weekly Circulation (1993)				29,200
Average Daily Circulation (1993)				13,100

UHF, VHF, ITFS/MMDS
Broadcast Products and Services
Turnkey Systems Since 1960

PO Box 68 • White Haven, PA 18661 • 717-443-9575
1-800-233-6193 FAX 717-443-9257

Nebraska—Hastings

KHAS-TV

Ch. 5

Network Service: NBC.

Licensee: Nebraska Television Corp., Box 578, Hastings, NE 68901.

Studio: Hwy. 281, 3-mi. N of Hastings NE

Mailing Address: Box 578, Hastings, NE 68901.

Telephone: 402-463-1321. Fax: 402-463-6551.

Technical Facilities: Channel No. 5 (76-82 MHz). Authorized power: 100-kw visual, 20-kw aural. Antenna: 730-ft. above av. terrain, 767-ft. above ground, 2707-ft. above sea level.

Latitude 40° 39' 06"
Longitude 98° 23' 04"

Transmitter: Hwy. 281, 3-mi. N of Hastings.

Multichannel TV Sound: Stereo only.

Satellite Earth Stations: Harris, 6.1-meter C-band; RCA, 3.9-meter Ku-band; Harris, M/A-Com receivers.

News Services: Accu-Weather, AP, NBC.

Ownership: Nebraska Television Corp.

Began Operation: January 1, 1956.

Represented (sales): Settel Inc.

Represented (legal): Dow, Lohnes & Albertson.

Personnel:

John T. Benson Jr., General Manager.

Jackie Ackerman, Program Director.

Doris Sanford, Business Manager.

Dave Block, Chief Engineer.

Rates: On request.

City of License: Hastings. ADI: Lincoln-Hastings-Keamey. Rank: 99.

Total Households: ©MSI Consumer Market Data as of 1/1/93. TV Homes, TV% and Circulation ©1993 Arbitron. County coverage based on Arbitron study.

Net Weekly Circulation	State County	Total Households	TV Households	%
50% & Over	KANSAS			
	Smith	2,100	2,100	100
	NEBRASKA			
	Adams	11,500	11,400	99
	Boone	2,500	2,500	100
	Buffalo	14,100	14,000	99
	Clay	2,700	2,700	100
	Fillmore	2,800	2,800	100
	Franklin	1,600	1,600	100
	Garfield	900	900	100
	Greeley	1,100	1,100	100
	Hall	18,800	18,600	99
	Hamilton	3,200	3,200	100
	Howard	2,300	2,300	100
	Kearney	2,500	2,500	100
	Merrick	3,000	3,000	100
	Nance	1,600	1,600	100
	Nuckolls	2,300	2,300	100
	Phelps	3,800	3,800	100
	Sherman	1,400	1,400	100
Thayer	2,700	2,700	100	
Valley	2,100	2,100	100	
Webster	1,700	1,700	100	
York	5,600	5,500	98	



Net Weekly Circulation	State County	Total Households	TV Households	%
Between 25-49%	KANSAS			
	Jewell	1,700	1,600	97
	Phillips	2,700	2,600	96
	Republic	2,700	2,600	96
NEBRASKA	Gosper	800	800	100
	Harlan	1,600	1,600	100
	Jefferson	3,600	3,600	100
	Loup	300	300	100
	Polk	2,200	2,200	100
	Wheeler	300	300	100
	Between 5-24%	KANSAS		
Cloud		4,300	4,200	98
Mitchell		2,800	2,700	96
NEBRASKA	Custer	4,800	4,700	98
	Dawson	7,700	7,600	99
	Furnas	2,300	2,300	100
	Saline	4,800	4,700	98
	Seward	5,600	5,500	98
Station Totals		138,500	137,100	99
Net Weekly Circulation (1993)				82,200
Average Daily Circulation (1993)				40,000

THIS DATA IS AVAILABLE ON TAPE OR DISKETTE FOR USE ON YOUR OWN COMPUTER OR AS CUSTOMIZED REPORTS



Call Lynn Levine or Karen Fahle • 202-872-9200

Nebraska—Hayes Center

KWNB-TV

Ch. 6

(Satellite of KHGI-TV, Kearney, NE)

Network Service: ABC.

Licensee: Joseph Girard, Receiver, 8041 Knue Rd., Indianapolis, IN 46250.

Studio: See KHGI-TV, Kearney

Telephone: 308-743-2494. **Fax:** 308-743-2644.

Technical Facilities: Channel No. 6 (82-88 MHz). Authorized power: 100-kw visual, 10-kw aural. Antenna: 737-ft. above av. terrain, 586-ft. above ground, 3851-ft. above sea level.

Latitude	40°	37'	32"
Longitude	101°	01'	46"

Transmitter: 8-mi. N of Hayes Center.

Satellite Earth Station: Prodelin, 5-meter; Standard Components receivers.

News Services: AP, ABC, National Weather Service, WSI, Conus, Sports News Satellite.

Ownership: Joseph Girard, Receiver.

Began Operation: February 9, 1956. Assignment to Fant Bcstg. Co. of Nebraska Inc. granted May 13, 1993 by FCC but not yet consummated.

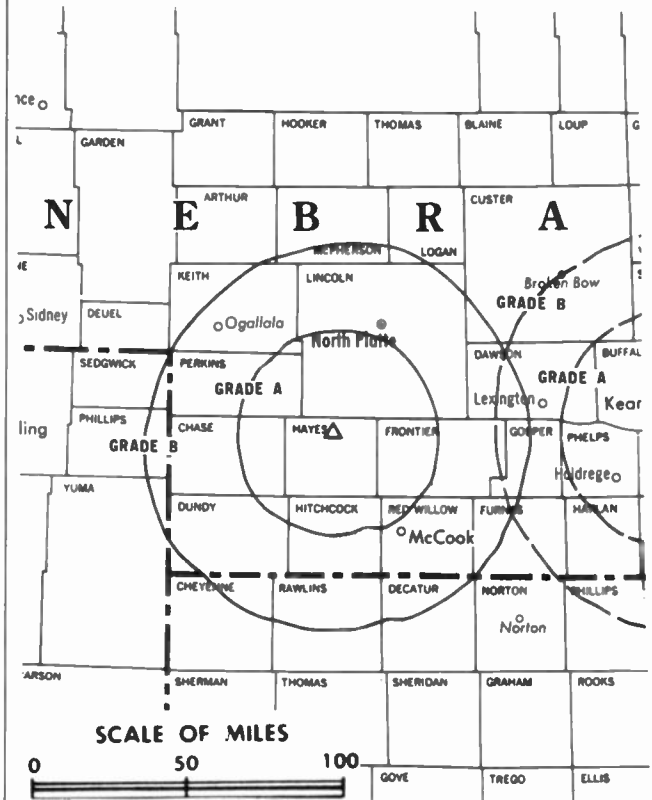
Represented (sales): Katz Television.

Represented (engineering): Jules Cohen & Associates, P.C.

Personnel:

See KHGI-TV, Kearney, NE.

Rates: Sold in conjunction with KHGI-TV, Kearney & KSBN-TV, Superior, NE.



KWNB-TV BPCT-2531 Granted 9/17/58

© American Map Corp., 14244

Arbitron Data: Included with parent KHGI-TV, Kearney, NE.

City of License: Hayes Center. **ADI:** Lincoln-Hastings-Kearney. **Rank:** 99.

Nebraska—Kearney-Hastings-Grand Island

KHGI-TV

Ch. 13

(Operates NTV Network including satellites KWNB-TV, Hayes Center & KSNB-TV, Superior, NE)

Network Service: ABC.

Licensee: Joseph Girard, Receiver, 8041 Knue Rd., Indianapolis, IN 46250.

Studio: 13-mi. S of Kearney on Hwy. 44.

Mailing Address: Box 220, Kearney, NE 68848-0220.

Telephone: 308-743-2494. Fax: 308-743-2644.

Technical Facilities: Channel No. 13 (210-216 MHz). Authorized power: 316-kw visual, 31.6-kw aural. Antenna: 1110-ft. above av. terrain, 1163-ft. above ground, 3240-ft. above sea level.

Latitude 40° 39' 28"
Longitude 98° 52' 04"

Transmitter: 6-mi. S of Gibbon.

Satellite Earth Station: Prodelin, 5-meter; Standard Communicatons receivers.

News Services: ABC, AP, Conus, NIWS, National Weather Service, WSI, Sports News Satellite.

Ownership: Joseph Girard, Receiver.

Began Operation: December 24, 1953. Sale to NTV by Bi-States Co. (F. Wayne Brewster, et al.) approved by FCC April 29, 1974 (Television Digest, Vol. 14:7). Sale to Amataro Group by NTV Enterprises approved by FCC Nov. 16, 1979 (Vol. 19:24). Sale to Gordon Bcstg. Inc. by Amataro Group approved by FCC Jan. 17, 1986. Sale to Sterling Communications by Gordon Bcstg. Inc. approved by FCC Feb. 27, 1989, but not consummated. Assignment to Joseph C. Amataro, Receiver, granted June 28, 1979. Assignment to Joseph Girard, Receiver, granted November 22, 1991. Assignment to Fant Bcstg. Co. of Nebraska Inc. granted May 13, 1993 by FCC but not yet consummated.

Represented (sales): Katz Continental Television.

Represented (engineering): Jules Cohen & Associates, P.C.

Personnel:

Steve Barry, General Manager.
Doug Conrad, Retail Sales Manager.
Brian Seibel Regional Marketing Representative.
Jerry Fuehrer, Chief Engineer.
Al Zobel, News Director.
Dan Lab, Business Manager.
Mitchell Bowles, Director of Advertising, Publicity & Promotion.
Jim Kettner, Production Manager.
Teri Dyer, Programming Coordinator.

Highest 30 Sec. Rate: \$4000.

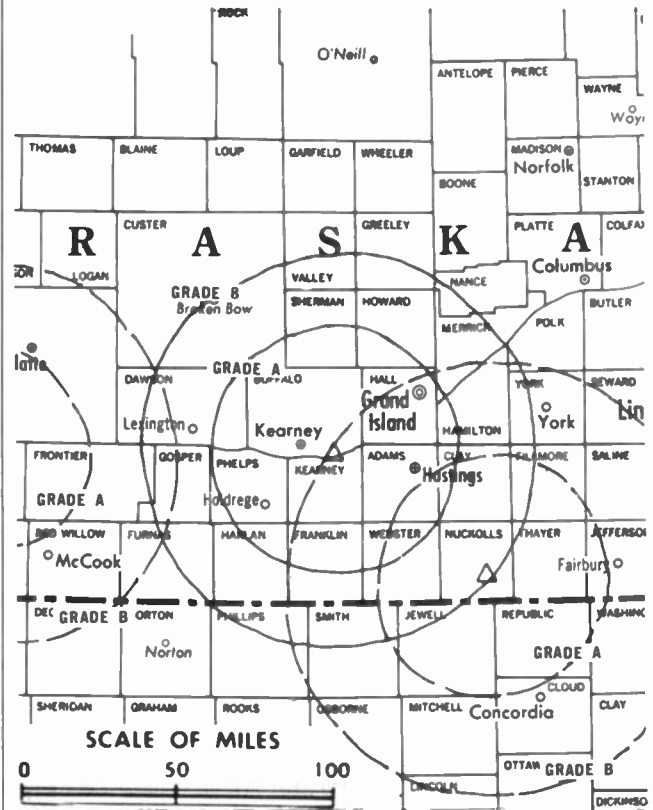
NETWORK BASE HOURLY RATE: \$1000.

Arbitron Data: Figures include KWNB-TV, Hayes Center & KSNB-TV, Superior, NE.

City of License: Kearney. ADI: Lincoln-Hastings-Kearney. Rank: 99.

Total Households: ©MSI Consumer Market Data as of 1/1/93. TV Homes, TV% and Circulation ©1993 Arbitron. County coverage based on Arbitron study.

Net Weekly Circulation	State County	Total Households	TV Households	%
50% & Over	KANSAS			
	Cloud	4,300	4,200	98
	Jewell	1,700	1,600	97
	Mitchell	2,800	2,700	96
	Norton	2,200	2,200	100
	Osborne	2,000	2,000	100
	Phillips	2,700	2,600	96
	Rawlins	1,400	1,400	100
	Republic	2,700	2,600	96
	Rooks	2,400	2,400	100
	Smith	2,100	2,100	100
	NEBRASKA			
	Adams	11,500	11,400	99



KHGI-TV BPC:T-2718 Granted 8/1/62

© American Map Corp., 14234

Net Weekly Circulation	State County	Total Households	TV Households	%
50% & Over	Buffalo	14,100	14,000	99
	Chase	1,700	1,700	100
	Clay	2,700	2,700	100
	Custer	4,800	4,700	98
	Dawson	7,700	7,600	99
	Dundy	1,100	1,100	100
	Fillmore	2,800	2,800	100
	Franklin	1,600	1,600	100
	Frontier	1,200	1,200	100
	Furnas	2,300	2,300	100
	Garfield	900	900	100
	Gosper	800	800	100
	Greeley	1,100	1,100	100
	Hall	18,800	18,600	99
	Hamilton	3,200	3,200	100
	Harlan	1,600	1,600	100
	Hayes	500	500	100
	Hitchcock	1,500	1,500	100
	Howard	2,300	2,300	100
	Jefferson	3,600	3,600	100
	Kearney	2,500	2,500	100
	Keith	3,400	3,400	100
	Lincoln	12,700	12,600	99
	Merrick	3,000	3,000	100
	Nance	1,600	1,600	100
	Nuckolls	2,300	2,300	100
	Perkins	1,300	1,300	100
Phelps	3,800	3,800	100	
Red Willow	4,700	4,600	98	
Sherman	1,400	1,400	100	
Thayer	2,700	2,700	100	
Valley	2,100	2,100	100	

(Continued on page A-746)

Station Totals	218,200	215,900	99
Net Weekly Circulation (1993)			132,700
Average Daily Circulation (1993)			74,000

Nebraska—Lincoln

KOLN

Ch. 10

(Operates satellite KGIN, Grand Island, NE)

Network Service: CBS.

Licensee: Busse Bcstg. Corp., Box 30350, Lincoln, NE 68503.

Studio: 40th & W Sts., Lincoln.

Mailing Address: Box 30350, Lincoln, NE 68503.

Telephone: 402-467-4321. TWX: 910-621-8114.

Technical Facilities: Channel No. 10 (192-198 MHz). Authorized power: 316-kw visual, 31.6-kw aural. Antenna: 1490-ft. above av. terrain, 1497-ft. above ground, 3027-ft. above sea level.

Latitude 40° 48' 08"
Longitude 97° 10' 46"

Transmitter: 6-mi. E of Beaver Crossing.

Satellite Earth Stations: Microdyne, 7-meter; Scientific-Atlanta, 7-meter; DH Satellite, 5-meter Ku & C-band; Scientific-Atlanta, 4.6-meter; Microdyne, Scientific-Atlanta receivers.

News Services: AP, U.S. Weather Bureau.

Ownership: Busse Broadcasting Corp. (Group Owner).

Began Operation: February 18, 1953. Sale to Fetzer Bcstg. Co. approved by FCC March 24, 1954; transfer to John Fetzer approved by FCC Nov. 15, 1955 (Television Digest, Vol. 9:30, 34; 10:9, 13, 20). Sale to Gillett by Fetzer Communications Inc. approved Oct. 29, 1985. Sale to present owners by Gillett Bcstg. approved by FCC July 31, 1987.

Represented (sales): TeleRep Inc.

Represented (legal): Pepper & Corazzini.

Represented (engineering): Lohnes & Culver.

Personnel:

Frank Jonas, President & General Manager.
Dick Nelson, General Sales Manager.
David Bradley, National Sales Manager.
John Denney, News Director.
Charlie Weber, Program & Promotion Director.
Lisa Guill, Production Supervisor.
Kim Knox, Community Affairs Director.
Lyle Kaufman, Chief Engineer & Operations Manager.
Christine McPike, Business Manager.

Highest 30 Sec. Rate: \$2500.

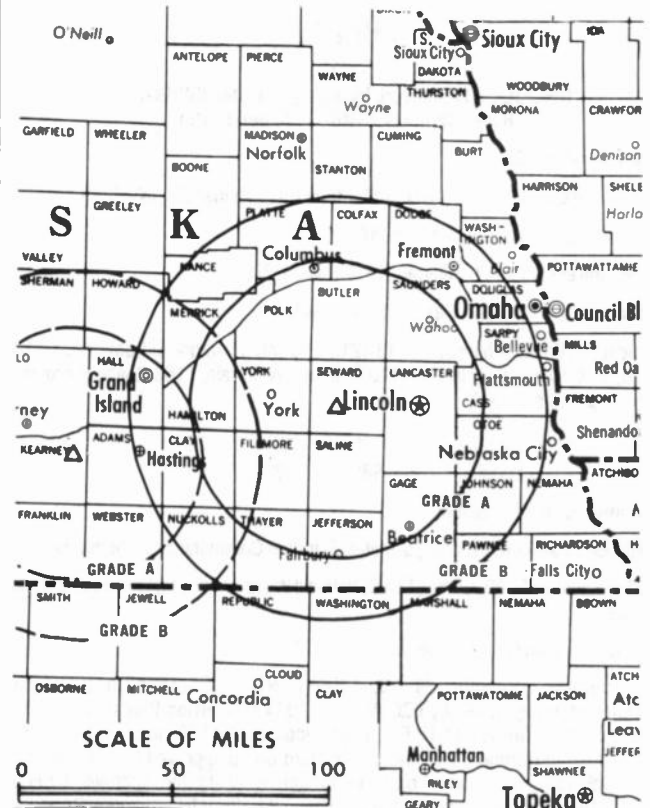
NETWORK BASE HOURLY RATE: \$910.

Arbitron Data: Includes KGIN, Grand Island, NE.

City of License: Lincoln. ADI: Lincoln-Hastings-Kearney. Rank: 99.

Total Households: ©MSI Consumer Market Data as of 1/1/93. TV Homes, TV% and Circulation ©1993 Arbitron. County coverage based on Arbitron study.

Net Weekly Circulation	State County	Total Households	TV Households	%
50% & Over	KANSAS			
	Phillips	2,700	2,600	96
	Republic	2,700	2,600	96
	Smith	2,100	2,100	100
	Washington	2,800	2,700	96
	NEBRASKA			
	Adams	11,500	11,400	99
	Antelope	3,000	2,900	97
	Boone	2,500	2,500	100
	Brown	1,500	1,500	100
Butler	3,300	3,200	97	
Clay	2,700	2,700	100	
Colfax	3,500	3,400	97	
Custer	4,800	4,700	98	



KOLN BPCT-3649 Granted 12/15/65

© American Map Corp., No. 14244

Net Weekly Circulation	State County	Total Households	TV Households	%
50% & Over	Dawson	7,700	7,600	99
	Fillmore	2,800	2,800	100
	Franklin	1,600	1,600	100
	Frontier	1,200	1,200	100
	Furnas	2,300	2,300	100
	Gage	9,000	8,900	99
	Garfield	900	900	100
	Gosper	800	800	100
	Greeley	1,100	1,100	100
	Hall	18,800	18,600	99
	Hamilton	3,200	3,200	100
	Harlan	1,600	1,600	100
	Holt	4,600	4,500	98
	Howard	2,300	2,300	100
	Jefferson	3,600	3,600	100
	Johnson	1,900	1,900	100
	Kearney	2,500	2,500	100
	Keya Paha	400	400	100
	Lancaster	84,800	84,100	99
	Lincoln	12,700	12,600	99
Madison	12,500	12,300	98	
Merrick	3,000	3,000	100	
Nance	1,600	1,600	100	
Nuckolls	2,300	2,300	100	
Otoe	5,600	5,500	98	
Pawnee	1,400	1,400	100	
Perkins	1,300	1,300	100	
Phelps	3,800	3,800	100	
Platte	11,300	11,200	99	
Polk	2,200	2,200	100	
Red Willow	4,700	4,600	98	

(Continued on page A-746)

Station Totals	385,700	381,800	99
Net Weekly Circulation (1993)			273,200
Average Daily Circulation (1993)			176,000

Nebraska—McCook—Oberlin, Kansas

KSNK

Ch. 8

(Satellite of KSNW, Wichita, KS)

Network Service: NBC.

Licensee: Wichita License Subsidiary Corp., 905 N. Main, Wichita, KS 67203.

Studio: U.S. Hwy. 36 W, 9-mi. W, of Oberlin, KS.

Telephone: 913-475-2248. Fax: 913-475-3944.

Technical Facilities: Channel No. 8 (180-186 MHz). Authorized power: 297.2-kw visual, 29.5-kw aural. Antenna: 710-ft. above av. terrain, 677-ft. above ground, 3537-ft. above sea level.

Latitude 39° 49' 48"
Longitude 100° 42' 04"

Transmitter: U.S. Hwy. 36 W, 9-mi. W of Oberlin, KS.

Satellite Earth Station: M/A-Com, 4-meter; M/A-Com receivers.

News Services: AP, CNN, Conus, KSN.

Ownership: SJL Broadcast Management Corp. (Group Owner).

Began Operation: October 16, 1959. Sale to present owner by The Standard Corp. approved by FCC August 5, 1988.

Represented (sales): Katz Television.

Represented (legal): Latham & Watkins.

Represented (engineering): A. O. Ring, P.C.

Personnel:

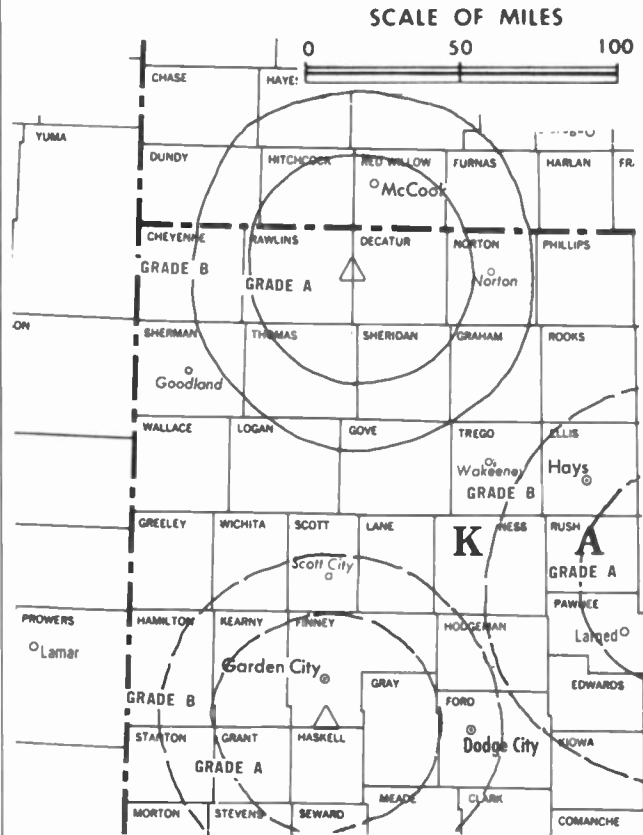
Dwayne Detter, Station Manager.
Jim Bowers, Chief Engineer.

Rates: Offered as a bonus with KSNW, Wichita, KS & satellites (Kansas State Network) KSNB, Garden City & KNSC, Great Bend, KS.

City of License: McCook. ADI: Wichita-Hutchinson. Rank: 62.

Total Households: ©MSI Consumer Market Data as of 1/1/93. TV Homes, TV% and Circulation ©1993 Arbitron. County coverage based on Arbitron study.

Net Weekly Circulation	State County	Total Households	TV Households	%
50% & Over	KANSAS			
	Cheyenne	1,400	1,400	100
	Decatur	1,600	1,600	100
	Gove	1,300	1,300	100
	Graham	1,400	1,400	100
	Logan	1,200	1,200	100
	Norton	2,200	2,200	100
	Phillips	2,700	2,600	96
	Rawlins	1,400	1,400	100
	Sheridan	1,200	1,200	100
	Sherman	2,700	2,700	100
	Thomas	3,100	3,000	97
	NEBRASKA			
	Oundy	1,100	1,100	100
	Furnas	2,300	2,300	100
	Hayes	500	500	100
	Hitchcock	1,500	1,500	100



KSNK BPC-T-820707KF Granted 8/20/82

© American Map Corp., 14244

Net Weekly Circulation	State County	Total Households	TV Households	%
50% & Over	Red Willow	4,700	4,600	98
	KANSAS			
Between 25-49%	Rooks	2,400	2,400	100
	NEBRASKA			
	Chase	1,700	1,700	100
	Frontier	1,200	1,200	100
	Gosper	800	800	100
Between 5-24%	KANSAS			
	Wallace	700	700	100
	NEBRASKA			
	Harlan	1,600	1,600	100
	Perkins	1,300	1,300	100
Station Totals		40,000	39,700	99
Net Weekly Circulation (1993)				25,900
Average Daily Circulation (1993)				14,400

Need Broadcast TV or Cable TV Mail Labels From the Factbook?

Call Warren Publishing Inc.'s
Market Research & Data Sales Dept.
202-872-9200

Nebraska—North Platte

KNOP-TV

Ch. 2

Network Service: NBC.

Licensee: North Platte Television Inc., Box 749, North Platte, NE 69101.

Studio: 4.7-mi. NNE of North Platte town, North Platte, NE 69103.

Telephone: 308-532-2222. Fax: 308-532-9579.

Technical Facilities: Channel No. 2 (54-60 MHz). Authorized power: 100-kw visual, 15-kw aural. Antenna: 630-ft. above av. terrain, 609-ft. above ground, 3621-ft. above sea level.

Latitude 41° 12' 13"
Longitude 100° 43' 58"

Transmitter: 4.7-mi. NNE of center of town.

Satellite Earth Stations: 2 in operation; Harris receivers.

News Service: AP.

Ownership: North Platte Television Inc.

Began Operation: December 15, 1958. Sale to present owners by group headed by Fred E. Shrake & Mac Smock approved June 16, 1967 by FCC.

Represented (sales): Settel Inc.; Art Moore Inc.

Represented (engineering): Jules Cohen & Associates.

Personnel:

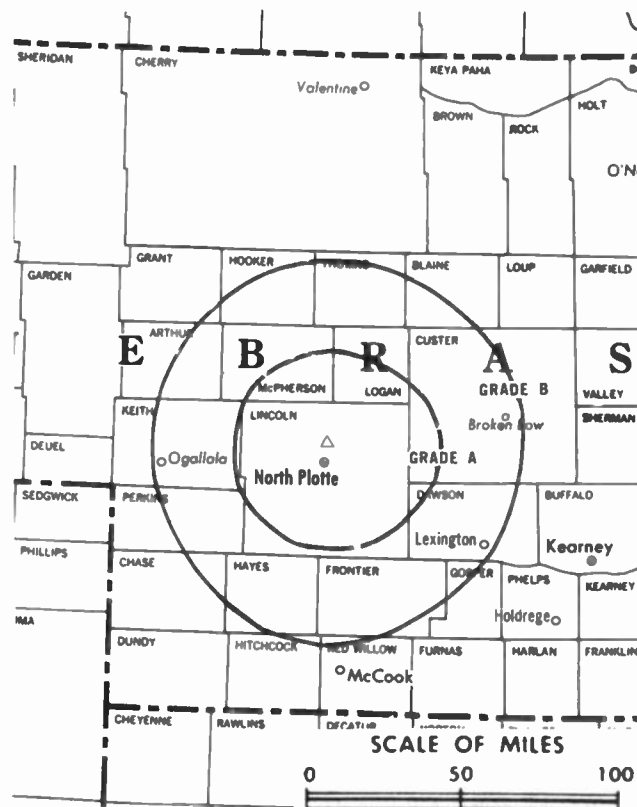
- Ulysses A. Carlini, General Manager.
- Lori Larson, Assignment Editor.
- Dennis Kellogg, Sports Director.
- Rex Nielson, Chief Engineer.
- Cheryl McDonald, Traffic Director.
- Gregg Hoover, Program & Promotion Director.

Rates: On request.

City of License: North Platte. ADI: North Platte. Rank: 208.

Total Households: ©MSI Consumer Market Data as of 1/1/93. TV Homes, TV% and Circulation ©1993 Arbitron. County coverage based on Arbitron study.

Net Weekly Circulation	State County	Total Households	TV Households	%
50% & Over	NEBRASKA			
	Arthur	200	200	100
	Blaine	300	300	100
	Custer	4,800	4,700	98
	Dawson	7,700	7,600	99
	Frontier	1,200	1,200	100
	Hooker	300	300	100
	Keith	3,400	3,400	100
	Lincoln	12,700	12,600	99
	Logan	300	300	100



KNOP-TV BMPCT-5042 Granted 5/2/58

© American Map Corp., 14244

Net Weekly Circulation	State County	Total Households	TV Households	%
50% & Over	Mc Pherson	200	200	100
	Perkins	1,300	1,300	100
	Thomas	300	300	100
Between 25-49%	NEBRASKA			
	Chase	1,700	1,700	100
	Cherry	2,400	2,400	100
	Hayes	500	500	100
Between 5-24%	NEBRASKA			
	Deuel	900	900	100
	Garden	1,000	1,000	100
	Gosper	800	800	100
	Grant	300	300	100
	Loup	300	300	100
	Red Willow	4,700	4,600	98
Station Totals		45,300	44,900	99
Net Weekly Circulation (1993)				28,300
Average Daily Circulation (1993)				18,200

Nebraska—Omaha

KETV
Ch. 7

Network Service: ABC.

Licensee: Pulitzer Bcstg. Co., 2665 Douglas St., Omaha, NE 68131.

Studio: 2665 Douglas St., Omaha, NE 68131.

Telephone: 402-345-7777. **Fax:** 402-978-8922.

Technical Facilities: Channel No. 7 (174-180 MHz). Authorized power: 316-kw visual, 31.6-kw aural. Antenna: 1360-ft. above av. terrain, 1363-ft. above ground, 2549-ft. above sea level.

Latitude 41° 18' 32"
Longitude 96° 01' 37"

Transmitter: 5600 N. 72nd St.

Multichannel TV Sound: Stereo only.

Satellite Earth Stations: Andrew, 7.3-meter C-band; Andrew, 6-meter Ku & C-band; BMS, 6-meter C-band; M/A-Com, 3-meter Ku-band; Avantek, M/A-Com receivers.

News Services: ABC, AP, Conus, UPI.

Ownership: Pulitzer Broadcasting Co. (Group Owner).

Began Operation: September 17, 1957. Sale to present owner by Peter Kiewit Sons' Inc. (publisher of Omaha World-Herald) approved by FCC Feb. 26, 1976 (Television Digest, Vol. 15:45). Previous sale of newspaper and TV station began with transfer of newspaper and 45% of KETV in 1962 and was completed the following year when transfer of the remaining 55% of KETV was approved June 11, 1963 by FCC (Vol. 2:45; 3:23).

Represented (sales): Blair Television.

Represented (legal): Vemer, Lipfert, Bernhard, McPherson & Hand.

Personnel:

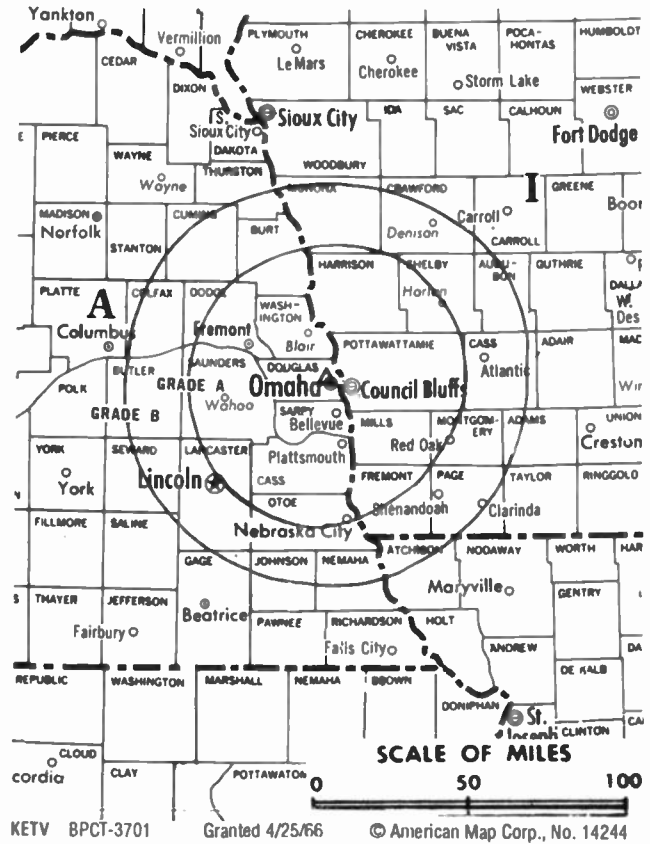
- David L. Summers, General Manager.
- Phyllis Ned, Local Sales Manager.
- Don Grubaugh, National Sales Manager.
- Bettie Denny, Program/Community Affairs Manager.
- Phil Clark, Promotion Manager.
- Rose Ann Shannon, News Director.
- Don Clausen, Chief Engineer.
- Dick Spark, Business Manager.

Highest 30 Sec. Rate: \$5000.

City of License: Omaha. **ADI:** Omaha. **Rank:** 73.

Total Households: ©MSI Consumer Market Data as of 1/1/93. TV Homes, TV% and Circulation ©1993 Arbitron. County coverage based on Arbitron study.

Net Weekly Circulation	State County	Total Households	TV Households	%
50% & Over	IOWA			
	Adams	2,000	2,000	100
	Audubon	2,900	2,900	100
	Cass	6,100	6,000	98
	Crawford	6,400	6,300	98
	Fremont	3,200	3,200	100
	Harrison	5,600	5,500	98
	Mills	4,700	4,700	100
	Monona	4,000	4,000	100
	Montgomery	4,900	4,800	98
	Page	6,600	6,500	98
	Pottawattamie	31,300	31,000	99
	Shelby	5,000	5,000	100
	MISSOURI			
	Atchison	2,900	2,900	100
	NEBRASKA			
	Burt	3,100	3,100	100
Butler	3,300	3,200	97	
Cass	8,000	7,900	99	
Colfax	3,500	3,400	97	
Cuming	3,800	3,800	100	



Net Weekly Circulation	State County	Total Households	TV Households	%
50% & Over	DODGE	13,600	13,500	99
	DOUGLAS	163,400	162,100	99
	GAGE	9,000	8,900	99
	JOHNSON	1,900	1,900	100
	LANCASTER	84,800	84,100	99
	NEMAHA	3,100	3,100	100
	OTOE	5,600	5,500	98
	PAWNEE	1,400	1,400	100
	PLATTE	11,300	11,200	99
	SALINE	4,800	4,700	98
	SARPY	35,300	35,200	100
	SAUNDERS	6,900	6,800	99
	SEWARD	5,600	5,500	98
	WASHINGTON	6,200	6,200	100

Between 25-49%	IOWA			
	Taylor	2,800	2,700	96
	NEBRASKA			
	Richardson	4,100	4,000	98
	Stanton	2,200	2,200	100
Thurston	2,300	2,300	100	
York	5,600	5,500	98	

Between 5-24%	IOWA			
	Carroll	8,000	7,900	99
	Union	5,200	5,100	98
	KANSAS			
	Marshall	4,600	4,500	98
	Nemaha	4,000	3,900	98
MISSOURI				
Holt	2,400	2,300	96	
Nodaway	7,500	7,400	99	

(Continued on page A-746)

Station Totals	529,500	524,500	99
Net Weekly Circulation (1993)			404,000
Average Daily Circulation (1993)			235,800

Nebraska—Omaha

KMTV

Ch. 3

Network Service: CBS.

Licensee: Lee Enterprises Inc., 130 E. 2nd St., Davenport, IA 52801.

Studio: 10714 Mockingbird Dr., Omaha, NE 68127.

Telephone: 402-592-3333. Fax: 402-592-3658.

Technical Facilities: Channel No. 3 (60-66 MHz). Authorized power: 100-kw visual, 20-kw aural. Antenna: 1370-ft. above av. terrain, 1345-ft. above ground, 2549-ft. above sea level.

Latitude 41° 18' 25"
Longitude 96° 01' 37"

Transmitter: 5400 N. 72nd St.

Multichannel TV Sound: Stereo only.

Satellite Earth Stations: Scientific-Atlanta, 7-meter C-band; Scientific-Atlanta, 4.6-meter C-band; AFC, 3.7-meter Ku-band; Harris, 3-meter C-band; Harris, M/A-Corn, Scientific-Atlanta receivers.

News Services: AP, CBS.

Ownership: Lee Enterprises Inc. (Group Owner).

Began Operation: September 1, 1949. Sale to present owner by May Bcstg. Co. approved by FCC Nov. 7, 1986.

Represented (sales): Katz American Television.

Represented (legal): Reed, Smith, Shaw & McClay.

Represented (engineering): David Steel & Associates Inc.

Personnel:

Howard Kennedy, General Manager.

David L. Kuehn, General Sales Manager.

Lin White, National Sales Manager.

Loren Tobia, News Director.

Donald E. Browers, Program & Production Manager.

Larry Steele, Chief Engineer.

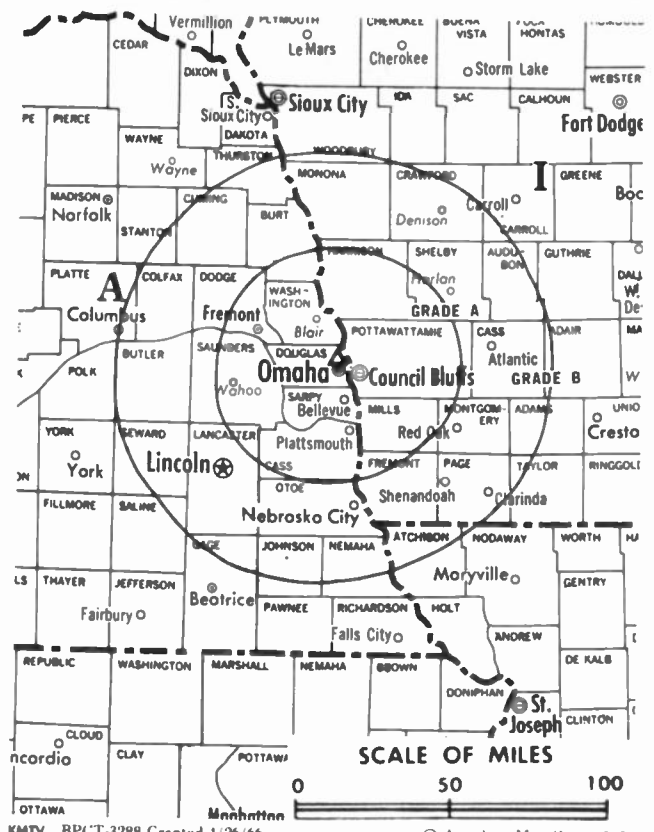
Highest 30 Sec. Rate: \$1500.

NETWORK BASE HOURLY RATE: \$1325.

City of License: Omaha. ADI: Omaha. Rank: 73.

Total Households: ©MSI Consumer Market Data as of 1/1/93. TV Homes, TV% and Circulation ©1993 Arbitron. County coverage based on Arbitron study.

Net Weekly Circulation	State County	Total Households	TV Households	%
50% & Over	IOWA			
	Adams	2,000	2,000	100
	Cass	6,100	6,000	98
	Crawford	6,400	6,300	98
	Fremont	3,200	3,200	100
	Harrison	5,600	5,500	98
	Mills	4,700	4,700	100
	Monona	4,000	4,000	100
	Montgomery	4,900	4,800	98
	Page	6,600	6,500	98
	Pottawattamie	31,300	31,000	99
	Shelby	5,000	5,000	100
	MISSOURI			
	Atchison	2,900	2,900	100
	NEBRASKA			
	Burt	3,100	3,100	100
	Butler	3,300	3,200	97
	Cass	8,000	7,900	99
	Colfax	3,500	3,400	97
	Cuming	3,800	3,800	100
	Dodge	13,600	13,500	99
Douglas	163,400	162,100	99	
Johnson	1,900	1,900	100	



KMTV BPT:T-3288 Granted 4/26/66

© American Map Corp., 14244

Net Weekly Circulation	State County	Total Households	TV Households	%
50% & Over	Lancaster	84,800	84,100	99
	Nemaha	3,100	3,100	100
	Otoe	5,600	5,500	98
	Sarpy	35,300	35,200	100
	Saunders	6,900	6,800	99
	Washington	6,200	6,200	100
IOWA	Audubon	2,900	2,900	100
	Taylor	2,800	2,700	96
	MISSOURI			
Nodaway	7,500	7,400	99	
NEBRASKA	Gage	9,000	8,900	99
	Pawnee	1,400	1,400	100
	Platte	11,300	11,200	99
	Richardson	4,100	4,000	98
	Saline	4,800	4,700	98
	Seward	5,600	5,500	98
	Thurston	2,300	2,300	100
	York	5,600	5,500	98
IOWA	Adair	3,400	3,400	100
	Carroll	8,000	7,900	99
	Ida	3,200	3,200	100
KANSAS	Marshall	4,600	4,500	98
	MISSOURI			
Holt	2,400	2,300	96	
NEBRASKA	Dakota	6,000	6,000	100
	Fillmore	2,800	2,800	100
	(Continued on page A-746)			
Station Totals		536,700	531,900	99
Net Weekly Circulation (1993)				369,300
Average Daily Circulation (1993)				214,000

Nebraska—Omaha

KPTM

Ch. 42

Network Service: Fox.

Licensee: Pappas Telecasting of the Midlands, 4625 Farnam St., Omaha, NE 68132.

Studio: 4625 Farnam St., Omaha, NE 68132.

Telephone: 402-558-4200. Fax: 402-554-4290.

Technical Facilities: Channel No. 42 (638-644 MHz). Authorized power: 5000-kw max. visual, 500-kw max. aural. Antenna: 1559-ft. above av. terrain, 1479-ft. above ground, 2689-ft. above sea level.

Latitude 41° 04' 15"
Longitude 96° 13' 30"

Holds CP for change to 1893-ft. above av. terrain, 1814-ft. above ground, 3021-ft. above sea level. BPCT-870902KE.

Transmitter: 19801 Pflug Rd., Springfield.

Multichannel TV Sound: Stereo only.

Satellite Earth Stations: Harris, 6.1-meter C-band; AFC, 3.6-meter Ku-band; Harris, M/A-Com receivers.

Ownership: Pappas Telecasting Companies (Group Owner).

Began Operation: April 6, 1986.

Represented (sales): TeleRep Inc.

Represented (legal): Bryan, Cave.

Represented (engineering): Smith & Powstenko; Cecil Lynch.

Personnel:

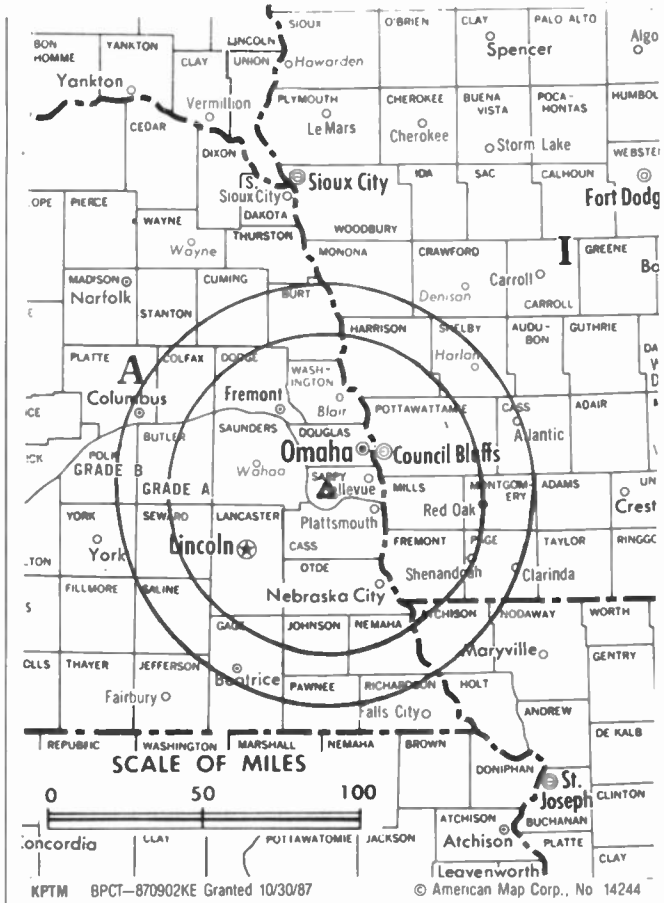
- Harry J. Pappas, President.
- Howard H. Shrier, Executive Vice President & General Manager.
- James F. McKernan, Vice President & Station Manager.
- Steve Rabb, National Marketing Manager.
- Roger Moody, Local Marketing Manager.
- Brad Gonzalez, Program Manager.
- Susan Oden, Traffic Manager.
- Dale Scherbring, Chief Engineer.
- B. J. Huchtemann, Production Supervisor.
- Marilyn Rolhe, Film Manager, Programming Assistant.
- Donna Ridgley, Promotion Director.
- Patty Moore, Business Manager.

Highest 30 Sec. Rate: \$1500.

City of License: Omaha. ADI: Omaha. Rank: 73.

Total Households: ©MSI Consumer Market Data as of 1/1/93. TV Homes, TV% and Circulation ©1993 Arbitron. County coverage based on Arbitron study.

Net Weekly Circulation	State County	Total Households	TV Households	%
50% & Over	IOWA			
	Fremont	3,200	3,200	100
	Mills	4,700	4,700	100
	Montgomery	4,900	4,800	98
	Pottawattamie	31,300	31,000	99
	NEBRASKA			
	Burt	3,100	3,100	100
	Butler	3,300	3,200	97
	Cass	8,000	7,900	99
	Cuming	3,800	3,800	100
	Dodge	13,600	13,500	99
	Douglas	163,400	162,100	99
Johnson	1,900	1,900	100	
Lancaster	84,800	84,100	99	
Nemaha	3,100	3,100	100	
Otoe	5,600	5,500	98	
Pawnee	1,400	1,400	100	
Platte	11,300	11,200	99	
Richardson	4,100	4,000	98	
Saline	4,800	4,700	98	



Net Weekly Circulation	State County	Total Households	TV Households	%
50% & Over	Sarpy	35,300	35,200	100
	Saunders	6,900	6,800	99
	Seward	5,600	5,500	98
	Washington	6,200	6,200	100
Between 25-49%	IOWA			
	Adams	2,000	2,000	100
	Cass	6,100	6,000	98
	Crawford	6,400	6,300	98
	Harrison	5,600	5,500	98
	Monona	4,000	4,000	100
	Page	6,600	6,500	98
	Shelby	5,000	5,000	100
	MISSOURI			
	Atchison	2,900	2,900	100
Between 5-24%	NEBRASKA			
	Colfax	3,500	3,400	97
	Fillmore	2,800	2,800	100
	Gage	9,000	8,900	99
	Jefferson	3,600	3,600	100
	Madison	12,500	12,300	98
	Polk	2,200	2,200	100
	Stanton	2,200	2,200	100
	Wayne	3,300	3,300	100
	York	5,600	5,500	98
Between 5-24%	IOWA			
	Audubon	2,900	2,900	100
	Carroll	8,000	7,900	99
	Taylor	2,800	2,700	96
KANSAS	Marshall	4,600	4,500	98
	Nemaha	4,000	3,900	98

(Continued on page A-746)

Station Totals	536,800	531,900	99
Net Weekly Circulation (1993)			317,000
Average Daily Circulation (1993)			160,400

Nebraska—Omaha

WOWT Ch. 6

Network Service: NBC.

Licensee: Chronicle Broadcasting Co., 1001 Van Ness Ave., San Francisco, CA 94119.

Studio: 3501 Farnam St., Omaha, NE 68131.

Telephone: 402-346-6666. **TWX:** 910-622-0488. **Fax:** 402-346-9249.

Technical Facilities: Channel No. 6 (82-88 MHz). Authorized power: 100-kw visual, 20-kw aural. Antenna: Circularly polarized, 1370-ft. above av. terrain, 1343-ft. above ground, 2534-ft. above sea level.

Latitude 41° 18' 40"
Longitude 96° 01' 37"

Transmitter: 5800 N. 72nd St.

Multichannel TV Sound: Stereo only.

Satellite Earth Station: Harris, 6.1-meter; Harris, M/A-Com, Scientific-Atlanta receivers.

News Services: AP, Chronicle Bcstg., CNN, ESDI, National Weather Service, NBC, UPI.

Ownership: Chronicle Broadcasting Co. (Group Owner).

Began Operation: August 29, 1949. Sale to present owner by Meredith Corp. approved by FCC May 20, 1975 (Television Digest, Vol. 15:6, 8). Sold to Meredith Sept. 1951 (Vol. 7:32, 39).

Represented (sales): Petry Television Inc.

Represented (legal): Covington & Burling.

Represented (engineering): A. D. Ring, P.C.

Personnel:

R. D. Oswald, Vice President & General Manager.
Chris Bailey, General Sales Manager.
John Curry, Local Sales Manager.
Oiana Dixon, National Sales Manager.
Karen Bride, Operations Manager.
John Clark, News Director.
Jack Davidson, Chief Engineer.
Carl Bauman, Promotion & Marketing Manager.
Gail Weddington, Community Affairs Director.

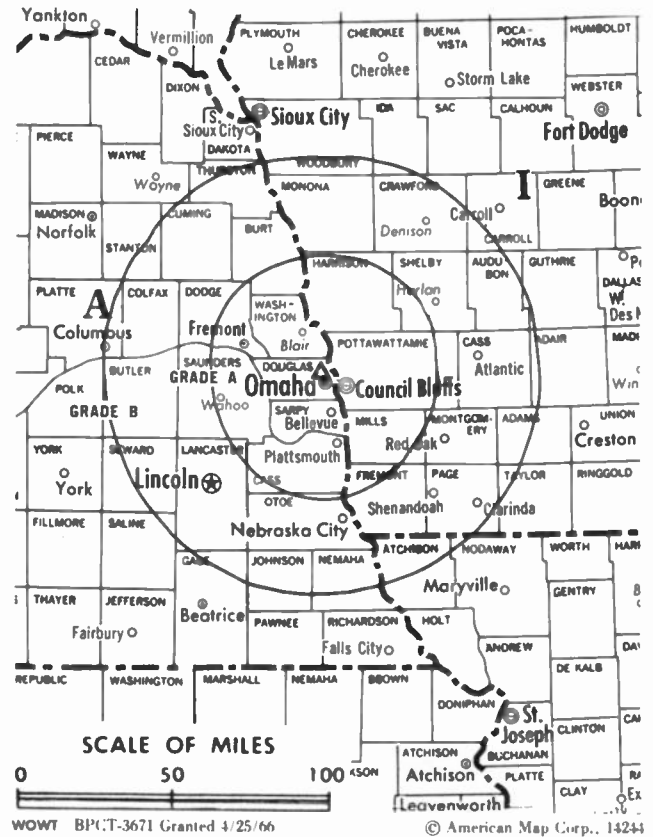
Rates: On request.

NETWORK BASE HOURLY RATE: \$2000.

City of License: Omaha. **ADI:** Omaha. **Rank:** 73.

Total Households: ©MSI Consumer Market Data as of 1/1/93. TV Homes, TV% and Circulation ©1993 Arbitron. County coverage based on Arbitron study.

Net Weekly Circulation	State County	Total Households	TV Households	%
50% & Over	IOWA			
	Adams	2,000	2,000	100
	Cass	6,100	6,000	98
	Crawford	6,400	6,300	98
	Fremont	3,200	3,200	100
	Harrison	5,600	5,500	98
	Mills	4,700	4,700	100
	Monona	4,000	4,000	100
	Montgomery	4,900	4,800	98
	Page	6,600	6,500	98
	Pottawattamie	31,300	31,000	99
	Shelby	5,000	5,000	100
	Taylor	2,800	2,700	96
	MISSOURI			
	Atchison	2,900	2,900	100
	NEBRASKA			
	Burt	3,100	3,100	100
Butler	3,300	3,200	97	



Net Weekly Circulation	State County	Total Households	TV Households	%
50% & Over	Cass	8,000	7,900	99
	Coffax	3,500	3,400	97
	Dodge	13,600	13,500	99
	Douglas	163,400	162,100	99
	Johnson	1,900	1,900	100
	Lancaster	84,800	84,100	99
	Nemaha	3,100	3,100	100
	Otoe	5,600	5,500	98
	Pawnee	1,400	1,400	100
	Platte	11,300	11,200	99
	Richardson	4,100	4,000	98
	Saline	4,800	4,700	98
	Sarpy	35,300	35,200	100
	Saunders	6,900	6,800	99
Seward	5,600	5,500	98	
Washington	6,200	6,200	100	

Between 25-49%	IOWA			
	Audubon	2,900	2,900	100
	MISSOURI			
	Nodaway	7,500	7,400	99
	NEBRASKA			
	Cuming	3,800	3,800	100
	Gage	9,000	8,900	99
	Jefferson	3,600	3,600	100
	Madison	12,500	12,300	98
	Polk	2,200	2,200	100
Thurston	2,300	2,300	100	
York	5,600	5,500	98	

Between 5-24%	IOWA			
	Carroll	8,000	7,900	99

(Continued on page A-746)

Station Totals	528,400	523,700	99
Net Weekly Circulation (1993)			382,400
Average Daily Circulation (1993)			202,600

Nebraska—Scottsbluff

KDUH-TV

Ch. 4

(Affiliate of KOTA-TV, Rapid City, SD)

Network Service: ABC.

Licensee: Duhamel Bcstg. Enterprises, Box 1760, Rapid City, SD 57709.

Studio: 1523 First Ave., Scottsbluff, NE 69361.

Telephone: 308-632-3071.

Technical Facilities: Channel No. 4 (66-72 MHz). Authorized power: 100-kw visual, 20-kw aural. Antenna: 2000-ft. above av. terrain, 1961-ft. above ground, 6316-ft. above sea level.

Latitude 42° 10' 21"

Longitude 103° 13' 57"

Transmitter: 13.1-mi. SW of Hemingford, NE.

Satellite Earth Stations: Simulcast, 5-meter; RCA Americom Ku-band; Simulcast receivers.

News Services: ABC, UPI.

Ownership: Duhamel Broadcasting Enterprises (Group Owner).

Began Operation: February 20, 1958.

Represented (sales): Katz Television; The Soderlund Co. (Omaha-Lincoln).

Represented (legal): Fisher, Wayland, Cooper & Leader.

Represented (engineering): Edward F. Lorentz & Associates; Vir James (Denver).

Personnel:

William Duhamel, General Manager.

Wes Haugen, General Sales Manager.

Frank Etherington, Director of Engineering.

Rex Swanson, Station Manager.

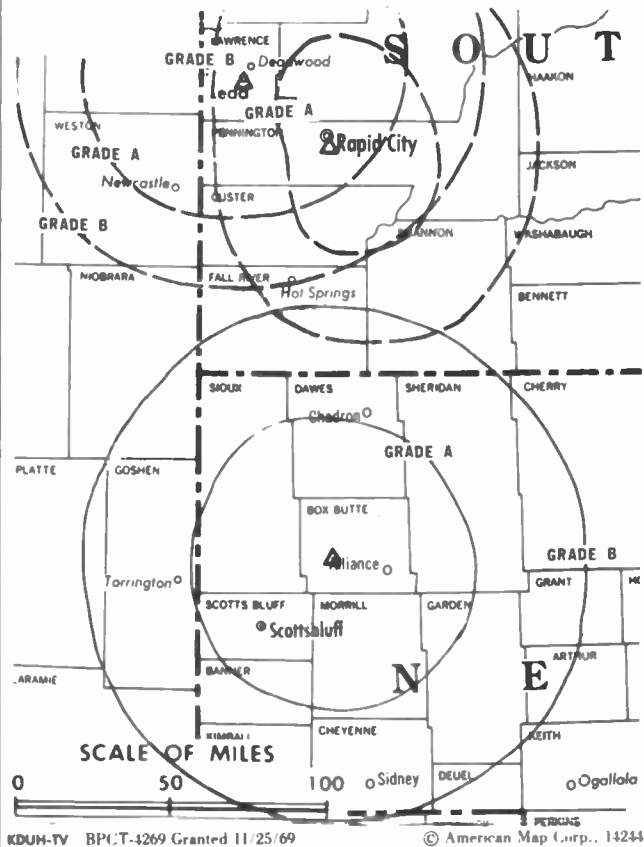
Victoria Schreiner, News Director.

Rates: Sold in combination with KOTA-TV, Rapid City, SD.

City of License: Scottsbluff. ADI: Cheyenne, WY-Scottsbluff, NE-Sterling, CO. Rank: 196.

Total Households: ©MSI Consumer Market Data as of 1/1/93. TV Homes, TV% and Circulation ©1993 Arbitron. County coverage based on Arbitron study.

Net Weekly Circulation	State County	Total Households	TV Households	%
50% & Over	NEBRASKA			
	Banner	300	300	100
	Box Butte	4,800	4,700	98
	Cheyenne	3,900	3,800	97
	Dawes	3,300	3,200	97
	Garden	1,000	1,000	100
	Grant	300	300	100
	Kimball	1,600	1,600	100
	Morrill	2,100	2,100	100
	Scotts Bluff	14,100	13,900	99
	Sheridan	2,600	2,600	100
	Sioux	600	600	100
	WYOMING			
	Goshen	4,900	4,800	98
	Platte	3,200	3,100	97



Net Weekly Circulation	State County	Total Households	TV Households	%
Between 25-49%	NEBRASKA			
	Arthur	200	200	100
	WYOMING			
	Niobrara	1,000	1,000	100
Between 5-24%	NEBRASKA			
	Deuel	900	900	100
	Hooker	300	300	100
	SOUTH DAKOTA			
	Custer	2,400	2,300	96
	Fall River	2,800	2,700	96
	Shannon	2,200	2,100	95
	WYOMING			
	Weston	2,400	2,300	96
	Station Totals		54,900	53,800
Net Weekly Circulation (1993)			35,800	
Average Daily Circulation (1993)			21,600	

There is no more visible place for your
advertising message than the pages of
the
Television & Cable Factbook

Nebraska—Scottsbluff-Gering

KSTF

Ch. 10

(Satellite of KGWN-TV, Cheyenne, WY)

Network Service: CBS.

Licensee: Stauffer Communications Inc., 2923 E. Lincolnway, Cheyenne, WY 82001.

Studio: See KGWN-TV, Cheyenne, WY.

Telephone: 307-634-7755. **Fax:** 307-635-0224.

Technical Facilities: Channel No. 10 (192-198 MHz). Authorized power: 240-kw visual, 24-kw aural. Antenna: 840-ft. above av. terrain, 674-ft. above ground, 5141-ft. above sea level.

Latitude 41° 59' 58"
Longitude 103° 39' 55"

Transmitter: 9.5-mi. N of center of Scottsbluff.

Satellite Earth Station: RCA, 3.5-meter; RCA receivers.

News Service: AP.

Ownership: Stauffer Communications Inc. (Group Owner).

Began Operation: August 7, 1955. Sale to Lamb Enterprises by Frontier Bcstg. Co. (McCraken) approved by FCC July 6, 1972 (*Television Digest*, Vol. 11:47; 12:28). Sale to Burke Bcstg. approved Oct. 14, 1983. Sale to present owner approved July 8, 1986 (Vol. 26:13).

Represented (sales): Katz Television.

Represented (legal): Dow, Lohnes & Albertson.

Personnel:

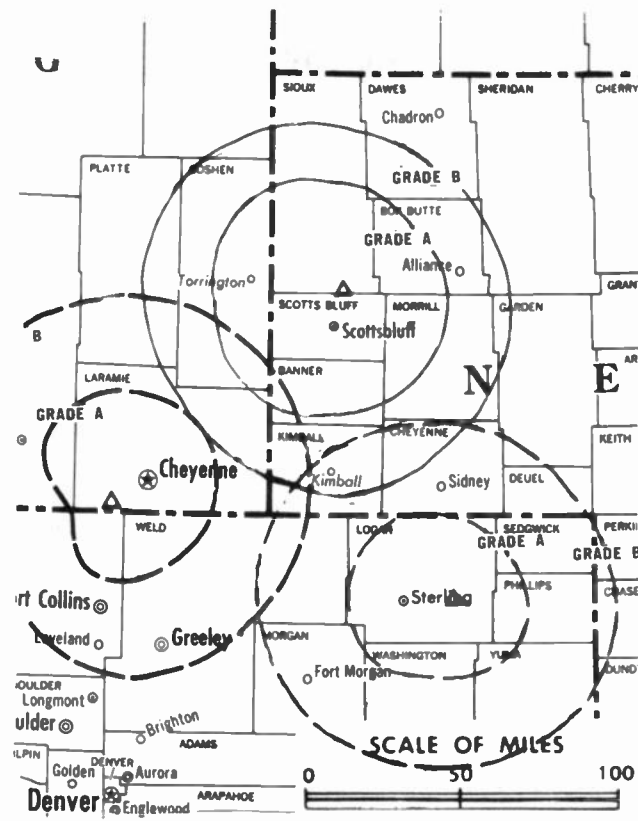
Carl J. Occhipinti, General Manager.
Robert Olsen, Station Manager.

Rates: See KGWN-TV, Cheyenne, WY.

City of License: Scottsbluff. ADI: Cheyenne, WY-Scottsbluff, NE-Sterling, CO. Rank: 196.

Total Households: ©MSI Consumer Market Data as of 1/1/93. TV Homes, TV% and Circulation ©1993 Arbitron. County coverage based on Arbitron study.

Net Weekly Circulation	State County	Total Households	TV Households	%
50% & Over	NEBRASKA			
	Banner	300	300	100
	Box Butte	4,800	4,700	98
	Kimball	1,600	1,600	100
	Morrill	2,100	2,100	100
	Scotts Bluff	14,100	13,900	99
	Sioux	600	600	100



Net Weekly Circulation	State County	Total Households	TV Households	%
50% & Over	WYOMING			
	Goshen	4,900	4,800	98
Between 25-49%	WYOMING			
	Platte	3,200	3,100	97
Between 5-24%	NEBRASKA			
	Cheyenne	3,900	3,800	97
	Dawes	3,300	3,200	97
	Garden	1,000	1,000	100
	WYOMING			
Niobrara	1,000	1,000	100	
Station Totals		40,800	40,100	98
Net Weekly Circulation (1993)				24,700
Average Daily Circulation (1993)				13,400

Nebraska

KHGI-TV, Kearney-Hastings-Grand Island (Arbitron Data Continued)

Net Weekly Circulation	State County	Total Households	TV Households	%
50% & Over	NEBRASKA			
	Webster	1,700	1,700	100
Between 25-49%	KANSAS			
	Graham	1,400	1,400	100
	Ottawa	2,300	2,200	96
	Washington	2,800	2,700	96
	NEBRASKA			
	Arthur	200	200	100
	Boone	2,500	2,500	100
	Mc Pherson	200	200	100
	Wheeler	300	300	100
	York	5,600	5,500	98
Between 5-24%	KANSAS			
	Cheyenne	1,400	1,400	100
	Clay	3,600	3,500	97
	Decatur	1,600	1,600	100
	Geary	10,600	10,500	99
	Lincoln	1,500	1,500	100
	Marshall	4,600	4,500	98
	Thomas	3,100	3,000	97
	NEBRASKA			
	Gage	9,000	8,900	99
	Garden	1,000	1,000	100
	Logan	300	300	100
	Loup	300	300	100
Polk	2,200	2,200	100	
Saline	4,800	4,700	98	
Seward	5,600	5,500	98	

KMTV, Omaha (Arbitron Data Continued)

Net Weekly Circulation	State County	Total Households	TV Households	%
Between 5-24%	NEBRASKA			
	Jefferson	3,600	3,600	100
	Madison	12,500	12,300	98
	Polk	2,200	2,200	100
	Stanton	2,200	2,200	100
	Wayne	3,300	3,300	100

KPTM, Omaha (Arbitron Data Continued)

Net Weekly Circulation	State County	Total Households	TV Households	%
Between 5-24%	MISSOURI			
	Holt	2,400	2,300	96
	Nodaway	7,500	7,400	99
	NEBRASKA			
	Dakota	6,000	6,000	100
	Thayer	2,700	2,700	100
	Thurston	2,300	2,300	100

KETV, Omaha (Arbitron Data Continued)

Net Weekly Circulation	State County	Total Households	TV Households	%
Between 5-24%	NEBRASKA			
	Dixon	2,300	2,300	100
	Loup	300	300	100

KETV—(Continued) (Arbitron Data Continued)

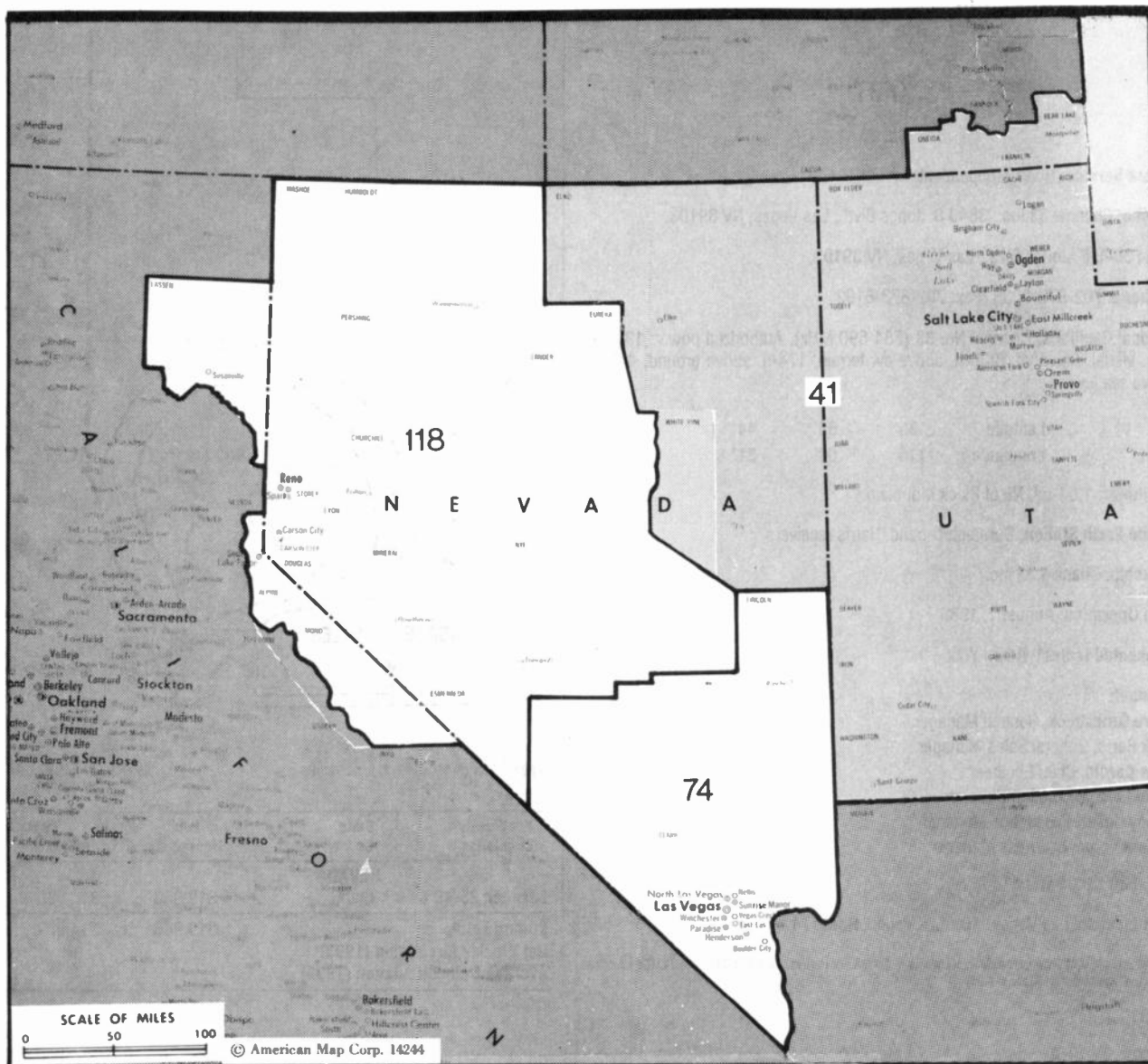
Net Weekly Circulation	State County	Total Households	TV Households	%
Between 5-24%	Madison	12,500	12,300	98
	Polk	2,200	2,200	100
	Wayne	3,300	3,300	100

KOLN, Lincoln (Arbitron Data Continued)

Net Weekly Circulation	State County	Total Households	TV Households	%
50% & Over	NEBRASKA			
	Rock	800	800	100
	Saline	4,800	4,700	98
	Seward	5,600	5,500	98
	Sherman	1,400	1,400	100
	Thayer	2,700	2,700	100
	Valley	2,100	2,100	100
	Webster	1,700	1,700	100
	Wheeler	300	300	100
	York	5,600	5,500	98
Between 25-49%	KANSAS			
	Cloud	4,300	4,200	98
	Graham	1,400	1,400	100
	Jewell	1,700	1,600	97
	Marshall	4,600	4,500	98
	Norton	2,200	2,200	100
	Rooks	2,400	2,400	100
	NEBRASKA			
Boyd	1,100	1,100	100	
Cass	8,000	7,900	99	
Chase	1,700	1,700	100	
Cuming	3,800	3,800	100	
Keith	3,400	3,400	100	
Loup	300	300	100	
Richardson	4,100	4,000	98	
Saunders	6,900	6,800	99	
Stanton	2,200	2,200	100	
Between 5-24%	KANSAS			
	Nemaha	4,000	3,900	98
	Osborne	2,000	2,000	100
	NEBRASKA			
	Burt	3,100	3,100	100
	Cherry	2,400	2,400	100
	Dodge	13,600	13,500	99
	Hayes	500	500	100
	Knox	3,800	3,700	97
	Logan	300	300	100
Nemaha	3,100	3,100	100	
Pierce	2,900	2,900	100	
Washington	6,200	6,200	100	

WOWT, Omaha (Arbitron Data Continued)

Net Weekly Circulation	State County	Total Households	TV Households	%
Between 5-24%	MISSOURI			
	Holt	2,400	2,300	96
	NEBRASKA			
	Dakota	6,000	6,000	100
	Fillmore	2,800	2,800	100
	Pierce	2,900	2,900	100
	Stanton	2,200	2,200	100
Wayne	3,300	3,300	100	



Market	Arbitron ADI TV Households	Rank	Market Area Commercial TV Stations
Salt Lake City, UT	614,700	41	KCCZ (4), KJZZ-TV (14), KOOG-TV (30), KSL-TV (5), KSTU (13), KTVX (4), KUTV (2)
Las Vegas, NV	343,600	74	KFBT (33), KLAS-TV (8), KRLR (21), KTNV (13), KVBC (3), KVVU-TV (5)
Reno, NV	195,100	118	KAME-TV (21), KOLD-TV (8), KREN-TV (27), KRNV (4), KTVN (2)

State Cross Reference List
Communities that receive programs of stations that are located elsewhere.

KVVU-TV, Henderson	See Las Vegas, NV
--------------------	-------------------

Nevada Station Totals as of November 1, 1993

	VHF	UHF	TOTAL
Commercial Television Stations	7	4	11
Educational Television Stations	2	0	2
	9	4	13

Nevada—Las Vegas

KFBT

Ch. 33

Network Service: None, independent.

Licensee: Channel 33 Inc., 3840 S. Jones Blvd., Las Vegas, NV 89103.

Studio: 3840 S. Jones Blvd., Las Vegas, NV 89103.

Telephone: 702-873-0033. **Fax:** 702-873-6192.

Technical Facilities: Channel No. 33 (584-590 MHz). Authorized power: 1349-kw max. visual. Antenna: 1906-ft. above av. terrain, 174-ft. above ground, 4494-ft. above sea level.

Latitude 35° 56' 44"
Longitude 115° 02' 31"

Transmitter: 1.03-mi. NE of Black Mountain.

Satellite Earth Station: Comtech C-band; Harris receivers.

Ownership: Channel 33 Inc.

Began Operation: August 1, 1989.

Represented (sales): Adam Young Inc.

Personnel:

Steve Groesbeck, General Manager.

Jack Paris, General Sales Manager.

Mike Cardin, Chief Engineer.

Korie Fera, Promotion Director.

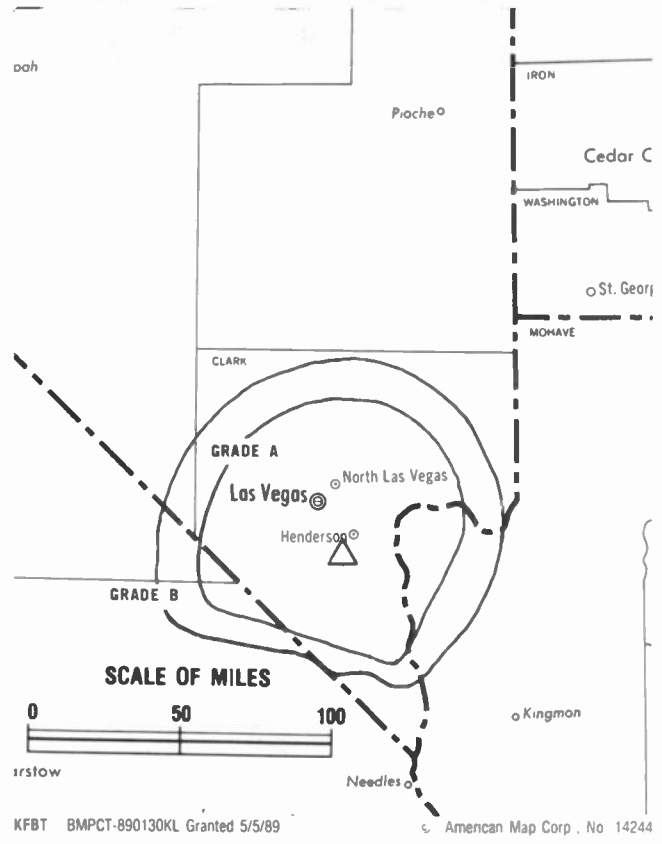
Danny Koker, Production Manager.

Regina Volpe, Business Manager.

Highest 30 Sec. Rate: \$150.

City of License: Las Vegas. **ADI:** Las Vegas. **Rank:** 74.

Total Households: ©MSI Consumer Market Data as of 1/1/93. TV Homes, TV% and Circulation ©1993 Arbitron. County coverage based on Arbitron study.



Net Weekly Circulation	State County	Total Households	TV Households	%
	NEVADA			
Between 25-49%	Clark	319,900	314,900	98
Station Totals		319,900	314,900	98
Net Weekly Circulation (1993)				93,200
Average Daily Circulation (1993)				29,200

Nevada—Las Vegas

KLAS-TV

Ch. 8

Network Service: CBS.

Licensee: Landmark Television Inc., 3228 Channel 8 Dr., Las Vegas, NV 89109.

Studio: 3228 Channel 8 Dr., Las Vegas, NV 89109.

Mailing Address: Box 15047, Las Vegas, NV 89114.

Telephone: 702-792-8888. **TWX:** 910-397-6968. **Fax:** 702-734-7437.

Technical Facilities: Channel No. 8 (180-186 MHz). Authorized power: 316-kw max. & 288-kw horizontal visual, 63.2-kw max. & 57.5-kw horizontal aural. Antenna: 2000-ft. above av. terrain, 271-ft. above ground, 4606-ft. above sea level.

Latitude 35° 56' 44"
Longitude 115° 02' 33"

Transmitter: Black Mountain, 7-mi. from Henderson.

Satellite Earth Stations: Microdyne, 7-meter C-band; Scientific-Atlanta, 7-meter C-band; DH Satellite, 5-meter Ku-band; Anixter, 5-meter C-band; Scientific-Atlanta, 4.6-meter C-band; Microdyne receivers.

SNG Mobile Dish: SatCom, 2.4-meter Ku-band.

News Services: AP, Conus, NIWS, UPI.

Ownership: Landmark Communications Inc. (Group Owner).

Began Operation: July 8, 1953. Sale to Hughes Tool Co. by H. M. Greenspun and Las Vegas Sun approved by FCC Feb. 14, 1968 (Television Digest, Vol. 8:8, 9). Sale to present owner by the estate of Howard R. Hughes approved by FCC May 15, 1978 (Vol. 18:7).

Represented (sales): Katz Continental Television.

Represented (legal): Hogan & Hartson.

Personnel:

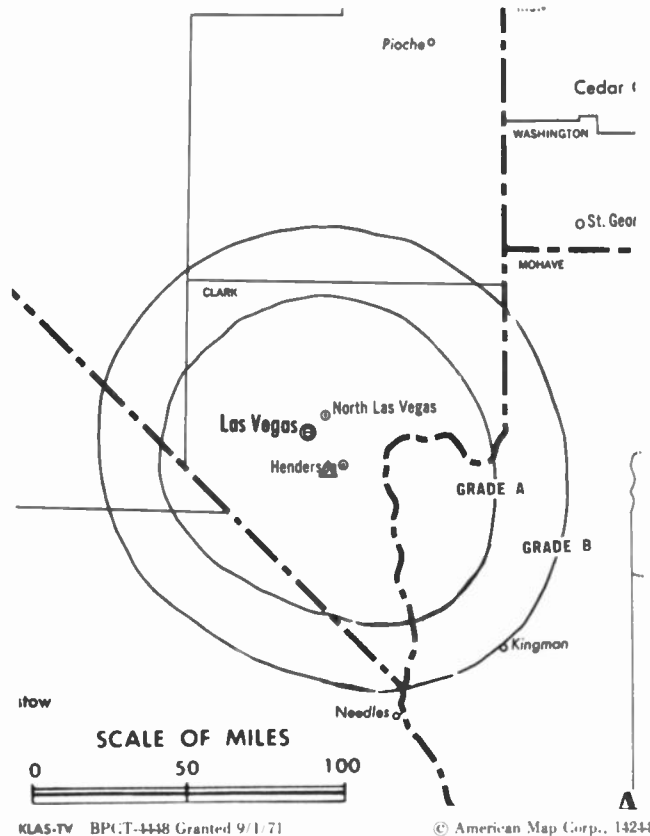
- Richard Fraim, President & General Manager.
- Andy Henderson, General Sales Manager.
- Emily Neilson, News Director.
- Pat Monson, Program Director.
- Virginia Canfield, Business Manager.
- Jeff Chesser, Production Manager.
- John Nelson, Chief Engineer.

Rates: On request.

City of License: Las Vegas. **ADI:** Las Vegas. **Rank:** 74.

Total Households: ©MSI Consumer Market Data as of 1/1/93. TV Homes, TV% and Circulation ©1993 Arbitron. County coverage based on Arbitron study.

Net Weekly Circulation	State County	Total Households	TV Households	%
50% & Over	NEVADA			
	Clark	319,900	314,900	98
	Nye South	4,000	3,700	94



Net Weekly Circulation	State County	Total Households	TV Households	%
Between 25-49%	NEVADA			
	Lincoln	1,300	1,200	92
	White Pine	3,400	3,300	97
Between 5-24%	ARIZONA			
	Mohave	39,500	37,900	96
	CALIFORNIA			
	Inyo	7,700	7,000	91
	UTAH			
Washington	16,800	16,000	95	
Station Totals		392,600	384,000	98
Net Weekly Circulation (1993)				293,500
Average Daily Circulation (1993)				175,400

There is no more visible place for your advertising message than the pages of the...

Television & Cable Factbook

Nevada—Las Vegas

KRLR

Ch. 21

Network Service: None, independent.

Licensee: DRES Media Inc., 920 S. Commerce St., Las Vegas, NV 89106-4504.

Studio: 920 S. Commerce St., Las Vegas, NV 89106-4504.

Mailing Address: Box 26815, Las Vegas, NV 89126-0815.

Telephone: 702-382-2121. **Fax:** 702-382-1351.

Technical Facilities: Channel No. 21 (512-518 MHz). Authorized power: 427-kw max. visual, 47-kw max. aural. Antenna: 1158-ft. above av. terrain, 90-ft. above ground, 3420-ft. above sea level.

Latitude 36° 00' 26"
Longitude 115° 00' 24"

Transmitter: Black Mountain, Henderson.

Multichannel TV Sound: Stereo and separate audio program.

Satellite Earth Stations: Comtech, 5-meter C-band; ChannelMaster, 3.2-meter C-band; DX Engineering, 3.2-meter C-band; M/A-Com, 3.2-meter Ku-band; ChannelMaster, DX Engineering, M/A-Com, Pinzone receivers.

Ownership: DRES Media Inc.

Began Operation: July 31, 1984.

Represented (sales): Seltel Inc.

Represented (legal): Miller & Fields, P.C.

Represented (engineering): Carl T. Jones Corp.

Personnel:

Rick Scott, General Manager.

Wayne Gartley, Station Manager.

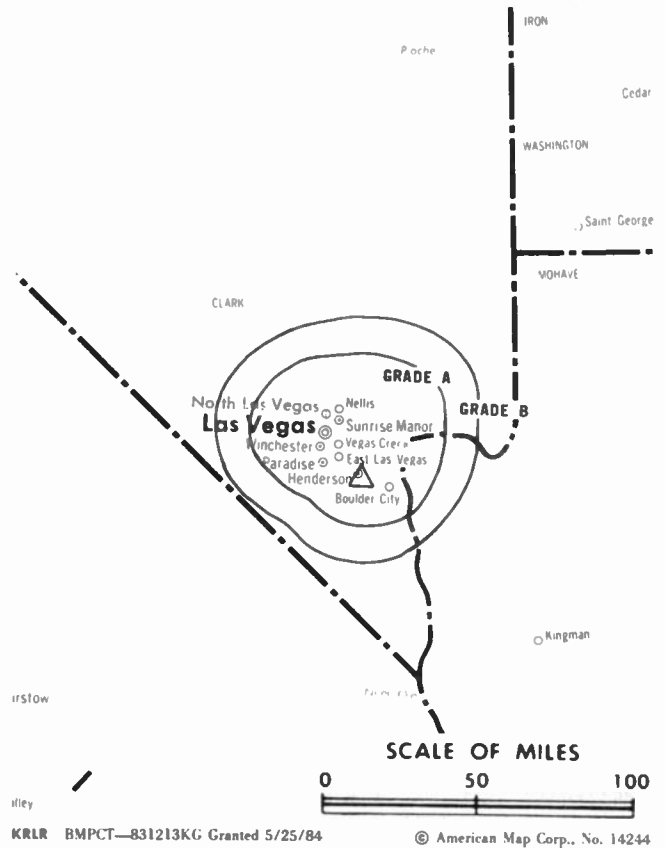
Steve Scott, Chief Engineer.

Rita Wotherspoon, Traffic & Operations Manager.

Highest 30 Sec. Rate: \$500.

City of License: Las Vegas. **ADI:** Las Vegas. **Rank:** 74.

Total Households: ©MSI Consumer Market Data as of 1/1/93. TV Homes, TV% and Circulation ©1993 Arbitron. County coverage based on Arbitron study.



Net Weekly Circulation	State County	Total Households	TV Households	%
Between 25-49%	NEVADA Clark	319,900	314,900	98
	NEVADA Nye South	4,000	3,700	94
Station Totals		323,900	318,600	98
Net Weekly Circulation (1993)			149,100	
Average Daily Circulation (1993)			55,900	

Nevada—Las Vegas

KTNV

Ch. 13

Network Service: ABC.

Licensee: WTMJ Inc.

Studio: 3355 S. Valley View Blvd., Las Vegas, NV 89102.

Telephone: 702-876-1313. **Fax:** 702-871-1961.

Technical Facilities: Channel No. 13 (210-216 MHz). Authorized power: 316-kw visual, 15.8-kw aural. Antenna: 2000-ft. above av. terrain, 268-ft. above ground, 4603-ft. above sea level.

Latitude 35° 56' 43"
Longitude 115° 00' 32"

Transmitter: 10-mi. SSE of Las Vegas, Black Mountain.

Multichannel TV Sound: Stereo only.

Satellite Earth Stations: Andrew, 7-meter C-band; Andrew, 4.5-meter C-band; DX Antenna, 3-meter C-band; Microdyne, 7-meter C-band; RCA, 3-meter Ku-band; Avantek, DX Engineering, RCA, Scientific-Atlanta, Standard Electronics receivers.

News Services: ABC, AP.

Ownership: WTMJ Inc. (Group Owner).

Began Operation: May 4, 1956. Sale to Adelson group by Albert Zugsmith interests approved Nov. 20, 1957 by FCC (*Television Digest*, Vol. 13:34, 42, 47); Zugsmith groups' purchase of KSHO-TV & KBMI(AM), Henderson, NV approved Nov. 28, 1956 (Vol. 12:48). Sale to Nevada Bcstrs. Fund Inc. by Mervyn L. & Nathan Adelson and Irwin A. Molasky approved Nov. 5, 1959 (Vol. 15:42, 45). Interim authorization granted Aug. 9, 1967 to Ch. 13 of Las Vegas Inc. CP granted to Talmac Inc. April 16, 1969 (Vol. 9:15). Positive control acquired by Williams Family Group following FCC approval July 11, 1974. Sale to present owner approved by FCC June 29, 1979 (Vol. 19:8).

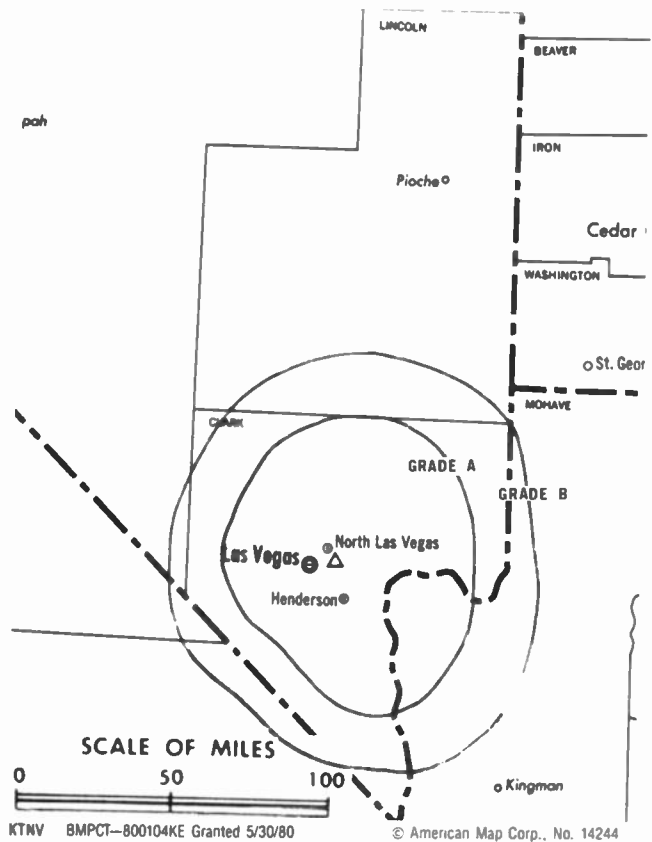
Represented (sales): Pety Television Inc.

Represented (legal): Crowell & Moring.

Personnel:

Peter Bannister, Vice President & General Manager.
Gary Plumlee, General Sales Manager.
Tim Foster, National Sales Manager.
Matt Zelkind, News Director.
Marie Shea, Program Director.
Donna Dube, Promotion Director.
Jayne Kozich, Business Manager.
Roman Hlohowskyj, Chief Engineer.

Rates: On request.



City of License: Las Vegas. **ADI:** Las Vegas. **Rank:** 74.

Total Households: ©MSI Consumer Market Data as of 1/1/93. TV Homes, TV% and Circulation ©1993 Arbitron. County coverage based on Arbitron study.

Net Weekly Circulation	State County	Total Households	TV Households	%
50% & Over	NEVADA			
	Clark	319,900	314,900	98
	Nye South	4,000	3,700	94
Between 25-49%	NEVADA			
	Lincoln	1,300	1,200	92
Station Totals		325,200	319,800	98
Net Weekly Circulation (1993)			264,800	
Average Daily Circulation (1993)			140,100	

Nevada—Las Vegas

KVBC

Ch. 3

Network Service: NBC.

Licensee: Valley Broadcasting Co., Box 44169, Las Vegas, NV 89116.

Studio: 1500 Foremaster Lane, Las Vegas, NV 89101.

Telephone: 702-642-3333. **TWX:** 910-397-6997. **Fax:** 702-399-0767.

Technical Facilities: Channel No. 3 (60-66 MHz). Authorized power: 100-kw visual, 17.4-kw aural. Antenna: 1275-ft. above av. terrain, 257-ft. above ground, 3594-ft. above sea level.

Latitude 36° 00' 30"
Longitude 115° 00' 20"

Transmitter: Black Mountain.

Multichannel TV Sound: Stereo only.

Satellite Earth Stations: Transmit/receive Prodelin, 5-meter C-band; Paracom, 3.1-meter C-band; Andrew, 2.37-meter Ku-band; DX Engineering, Pinzone receivers.

News Services: AP, CNN, LPN, NBC, UPI.

Ownership: Sunbelt Broadcasting Co. (Group Owner).

Began Operation: January 23, 1955. Donrey Inc. lost license (*Television Digest*, Vol. 18:46; 19:19, 32). Began operation under present ownership Sept. 30, 1979.

Represented (sales): Blair Television.

Represented (legal): Dow, Lohnes & Albertson.

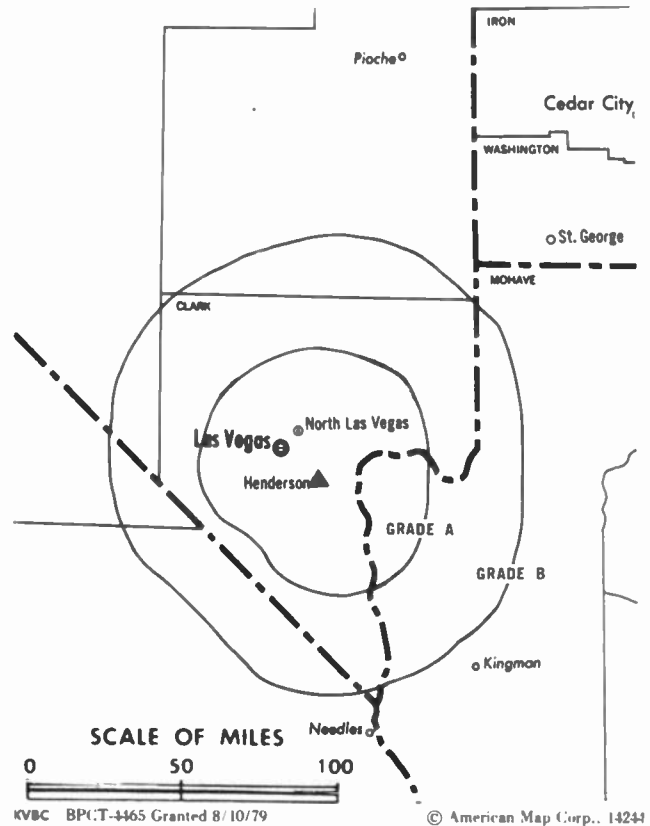
Personnel:

Rolla D. Cleaver, General Manager.
Gene R. Greenberg, General Sales Manager.
Dick Hollister, National Sales Manager.
Charlene Hearst, Public Affairs Director.
Mike Cutler, News Director.
Frank Haynes, Chief Engineer.
Judy Reich, Program Director.
Dayle Wyman, Promotion Director.
Joan Zucker, Business Manager.
Laurence Richesin, Assistant Chief Engineer.
Tom Cross, Operations Supervisor.

Rates: On request.

City of License: Las Vegas. **ADI:** Las Vegas. **Rank:** 74.

Total Households: ©MSI Consumer Market Data as of 1/1/93. TV Homes, TV% and Circulation ©1993 Arbitron. County coverage based on Arbitron study.



Net Weekly Circulation	State County	Total Households	TV Households	%
50% & Over	NEVADA			
	Clark	319,900	314,900	98
	Lincoln	1,300	1,200	92
	Nye South	4,000	3,700	94
Between 25-49%	UTAH			
	Washington	16,800	16,000	95
Between 5-24%	NEVADA			
	White Pine	3,400	3,300	97
Station Totals	Eureka	700	600	85
	Nye North	3,300	3,000	92
Net Weekly Circulation (1993)		349,400	342,700	98
Average Daily Circulation (1993)				293,600
				183,700

Nevada—Henderson-Las Vegas

KVVU-TV

Ch. 5

Network Service: Fox.

Licensee: KVVU Broadcasting Corp., 25 TV 5 Dr., Henderson, NV 89014.

Studio: 25 TV 5 Dr., Henderson, NV 89014.

Telephone: 702-435-5555. Fax: 702-451-4220.

Technical Facilities: Channel No. 5 (76-82 MHz). Authorized power: 100-kw visual, 20-kw aural. Antenna: 1190-ft. above av. terrain, 139-ft. above ground, 3499-ft. above sea level.

Latitude 36° 00' 26"
Longitude 115° 00' 23"

Transmitter: Black Mountain, 2-mi. SW of Henderson.

Multichannel TV Sound: Stereo only.

Satellite Earth Stations: Simulcast, 5-meter C-band; AFC, 3.5-meter Ku-band; M/A-Com, Standard Communications receivers.

News Service: UPI.

Ownership: Meredith Corp. (Group Owner).

Began Operation: September 10, 1967. Sale to present owner approved by FCC April 5, 1985 (Television Digest, Vol. 25:3). Sale to John W. Carson, et al., by William H. Hernstadt, et al., approved March 30, 1979 (Vol. 18:25; 19:14, 16). Previous sale by Levin-Townsend Enterprises approved Sept. 1, 1971. Sale by Charles Vanda approved by FCC May 1, 1969 (Vol. 9:18).

Represented (sales): MMT Sales Inc.

Represented (legal): Haley, Bader & Potts.

Represented (engineering): Edward F. Lorentz & Associates.

Personnel:

Rusty Durante, Vice President & General Manager.

Bill Utton, General Sales Manager.

Tom Marciano, Local Sales Manager.

Jack Smith, Director of Engineering.

Tom Purney, Promotion Director.

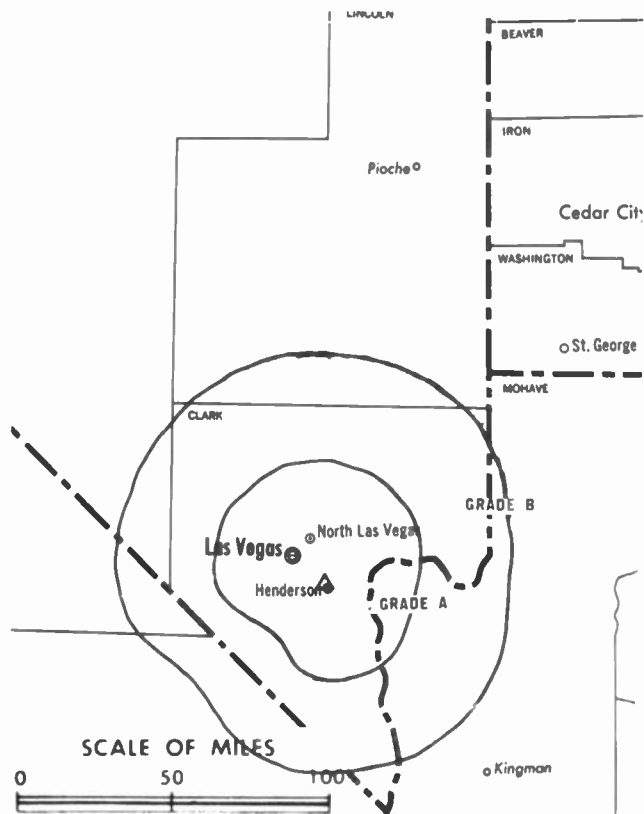
Monte Wagner, Business Manager.

Sonia Maxwell, National Sales Manager.

Rates: On request.

City of License: Henderson. **ADI:** Las Vegas. **Rank:** 74.

Total Households: ©MSI Consumer Market Data as of 1/1/93. TV Homes, TV% and Circulation ©1993 Arbitron. County coverage based on Arbitron study.



Net Weekly Circulation	State County	Total Households	TV Households	%
50% & Over	ARIZONA Mohave	39,500	37,900	96
	NEVADA Clark	319,900	314,900	98
Between 25-49%	NEVADA Lincoln	1,300	1,200	92
	Nye South	4,000	3,700	94
	White Pine	3,400	3,300	97
Between 5-24%	UTAH Washington	16,800	16,000	95
Station Totals		384,900	377,000	98
Net Weekly Circulation (1993)			304,100	
Average Daily Circulation (1993)			167,500	

Nevada—Reno

KAME-TV

Ch. 21

Network Service: Fox.

Licensee: Page Enterprises Inc., 4920 Brookside Court, Reno, NV 89502.

Studio: 4920 Brookside Court, Reno, NV 89502.

Mailing Address: Box 11129, Reno, NV 89510.

Telephone: 702-786-2121. **TWX:** 910-395-6062. **Fax:** 702-786-9146.

Technical Facilities: Channel No. 21 (512-518 MHz). Authorized power: 692-kw max. & 457-kw horizontal visual, 63.1-kw max. & 45.7-kw horizontal aural. Antenna: 620-ft. above av. terrain, 152-ft. above ground, 5625-ft. above sea level.

Latitude 39° 35' 03.50"
Longitude 119° 47' 00.51"

Transmitter: E Knob of Red Peak, 4-mi. N of Reno.

Multichannel TV Sound: Stereo and separate audio program.

Satellite Earth Stations: Scientific-Atlanta, 7-meter C-band; Andrew, 4.5-meter Ku & C-band; Prodelin, 2.2-meter Ku & C-band; Scientific-Atlanta, Agile Omni receivers.

News Services: CNN, Fox News.

Ownership: Page Enterprises Inc.

Began Operation: October 11, 1981.

Represented (sales): Settel Inc.

Represented (legal): Bryan Cave.

Represented (engineering): Smith & Powstenko.

Personnel:

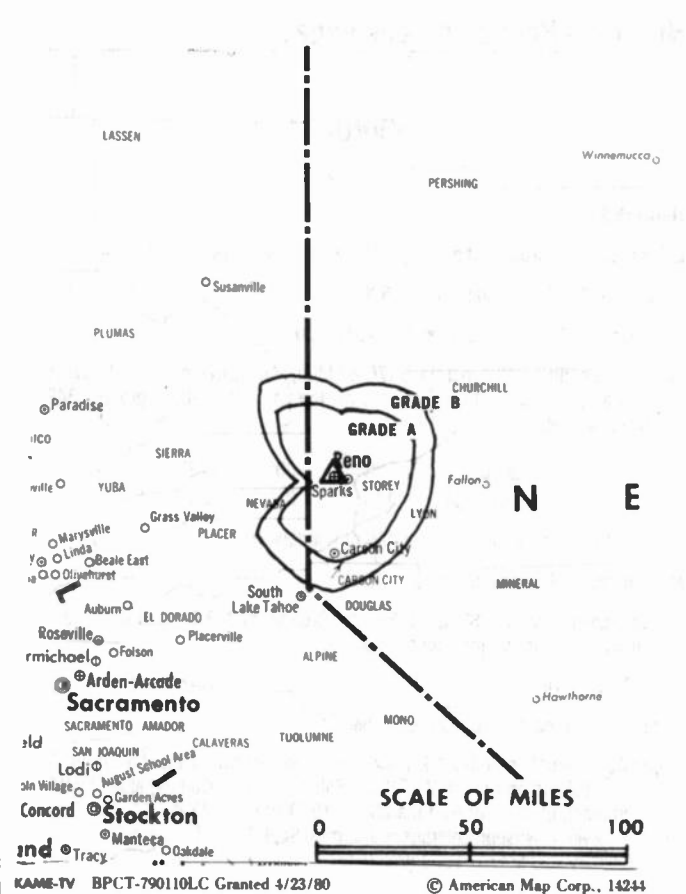
- Bill Andrews, President & General Manager.
- B. J. Andrews, Station Manager.
- Michael Andrews, General Sales Manager.
- Chuck Harper, Local Sales Manager.
- Debbie Schultz, Program Director.
- Barry Myer, Business Manager.
- Al Ruch, Chief Engineer.

Highest 30 Sec. Rate: \$800.

City of License: Reno. **ADI:** Reno. **Rank:** 118.

Total Households: ©MSI Consumer Market Data as of 1/1/93. TV Homes, TV% and Circulation ©1993 Arbitron. County coverage based on Arbitron study.

Net Weekly Circulation	State County	Total Households	TV Households	%
50% & Over	CALIFORNIA			
	El Dorado East	12,400	11,900	96
	Lassen	9,000	8,500	94
	Placer East	4,900	4,700	96
	NEVADA			
	Churchill	7,200	7,100	99



Net Weekly Circulation	State County	Total Households	TV Households	%
50% & Over	Pershing	1,800	1,700	94
	Storey	1,000	1,000	100
	Washoe	108,100	105,800	98
	Carson City	16,600	16,300	98
Between 25-49%	CALIFORNIA			
	Alpine	500	400	89
	NEVADA			
	Douglas	11,300	10,900	96
	Humboldt	5,000	4,900	97
	Lyon	8,400	8,100	96
Between 5-24%	CALIFORNIA			
	Plumas	8,600	8,100	94
	Sierra	1,400	1,300	93
	NEVADA			
	Esmeralda	600	500	83
Station Totals		202,600	196,600	97
Net Weekly Circulation (1993)				114,900
Average Daily Circulation (1993)				49,500

Nevada—Reno

KOLO-TV

Ch. 8

Network Service: ABC.

Licensee: Donald E. Pray, Trustee, 900 Oneok Plaza, Tulsa, OK 74103.

Studio: 4850 Ampere Dr., Reno, NV 89502.

Telephone: 702-858-8888. **TWX:** 910-395-7051. **Fax:** 702-858-8855.

Technical Facilities: Channel No. 8 (180-186 MHz). Authorized power: 151-kw visual, 30.2-kw aural. Antenna: 2930-ft. above av. terrain, 120-ft. above ground, 9789-ft. above sea level.

Latitude 39° 18' 49"
Longitude 119° 53' 00"

Transmitter: Slide Mountain, Washoe County.

Satellite Earth Stations: Andrew, 7.3-meter C-band; Andrew, 4.5-meter C-band; GE, 3-meter Ku-band; Andrew, AvanteK, Standard Components receivers.

News Services: ABC, AP.

Ownership: Donald E. Pray, Trustee.

Began Operation: September 26, 1953.

Represented (sales): Blair Television.

Represented (legal): Haley, Bader & Potts.

Represented (engineering): Hammett & Edison Inc.

Personnel:

Fred W. Smith, President.
Charles S. Alvey, General Manager.
William R. Hall, National Sales Manager.
Charles Bolckom, Local Sales Manager.
David Ward, Regional Sales Manager.
John Z. Csia, Program/Operations/Community Relations Manager.
Mark Mayhew, News Director.
Earl Ling, Promotion & Film Director.
Lorna King, Traffic Director.
Robert C. Peterson, Business Manager.
Robert L. Northam, Chief Engineer.

Highest 30 Sec. Rate: \$1400.

NETWORK BASE HOURLY RATE: \$275.

City of License: Reno. **ADI:** Reno. **Rank:** 118.

Total Households: ©MSI Consumer Market Data as of 1/1/93. TV Homes, TV% and Circulation ©1993 Arbitron. County coverage based on Arbitron study.

Net Weekly Circulation	State County	Total Households	TV Households	%
50% & Over	CALIFORNIA			
	Alpine	500	400	89
	El Dorado East	12,400	11,900	96
	Lassen	9,000	8,500	94
	Placer East	4,900	4,700	96
	NEVADA			
	Churchill	7,200	7,100	99
	Douglas	11,300	10,900	96
	Eureka	700	600	85
	Humboldt	5,000	4,900	97
	Lander	2,400	2,300	94
	Lyon	8,400	8,100	96



Net Weekly Circulation	State County	Total Households	TV Households	%
50% & Over	Mineral	2,500	2,400	96
	Nye North	3,300	3,000	92
	Pershing	1,800	1,700	94
	Storey	1,000	1,000	100
	Washoe	108,100	105,800	98
	Carson City	16,600	16,300	98
	CALIFORNIA			
Between 25-49%	Mono	4,200	3,700	88
	NEVADA			
	Esmeralda	600	500	83
White Pine	3,400	3,300	97	
CALIFORNIA				
Between 5-24%	Inyo	7,700	7,000	91
	Modoc	3,800	3,600	93
	Nevada	33,200	31,500	95
	Plumas	8,600	8,100	94
	NEVADA			
Elko	12,900	12,100	94	
Station Totals		269,500	259,400	96
Net Weekly Circulation (1993)			169,700	
Average Daily Circulation (1993)			102,700	

NEED BROADCAST TV OR CABLE TV DATA FROM THE FACTBOOK ON TAPE OR DISKETTE? NEED CUSTOMIZED REPORTS?

Call Warren Publishing's Market Research & Data Sales Dept. **202-872-9200**

Nevada—Reno

KREN-TV

Ch. 27

Network Service: Univision.

Licensee: Sainte Limited, Box 4159, Modesto, CA 95352.

Studio: 961 Matley Lane, Suite 130, Reno, NV 89502.

Telephones: 702-333-2727. **Fax:** 702-333-5264.

Technical Facilities: Channel No. 27 (548-554 MHz). Authorized power: 1820-kw max. visual, 182-kw max. aural. Antenna: 2925-ft. above av. terrain, 107-ft. above ground, 9754-ft. above sea level.

Latitude 39° 18' 47"
Longitude 119° 52' 59"

Transmitter: Peak of Slide Mountain, 15-mi. SSW of Reno.

Satellite Earth Stations: M/A-Com, 5-meter Ku-band; Scientific-Atlanta, 5-meter C-band.

Ownership: Sainte Ltd. (Group Owner).

Began Operation: October 8, 1986.

Represented (sales): Univision.

Represented (legal): Fletcher, Heald & Hildreth.

Represented (engineering): Cecil Lynch.

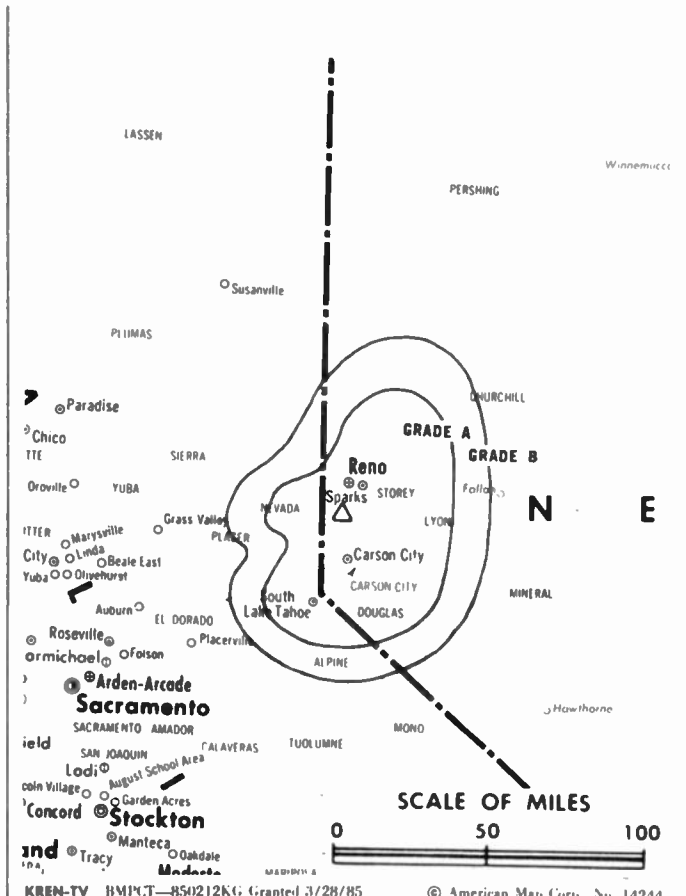
Personnel:

Gerry Almendras, Station Manager.
Herbert Crenshaw, Engineering Director.

Rates: On request.

City of License: Reno. **ADI:** Reno. **Rank:** 118.

Total Households: ©MSI Consumer Market Data as of 1/1/93. TV Homes, TV% and Circulation ©1993 Arbitron. County coverage based on Arbitron study.



Net Weekly Circulation	State County	Total Households	TV Households	%
CALIFORNIA				
Between 5-24%	Placer East	4,900	4,700	96
Station Totals		4,900	4,700	96
Net Weekly Circulation (1993)				4,600
Average Daily Circulation (1993)				3,200

Nevada—Reno

KRNV

Ch. 4

Network Service: NBC.

Licensee: Sierra Broadcasting Co., Box 7160, Reno, NV 89510-7160.

Studio: 1790 Vassar St., Reno, NV 89502.

Mailing Address: Box 7160, Reno, NV 89510-7160.

Telephone: 702-322-4444. TWX: 910-395-7080. Fax: 702-785-1200.

Technical Facilities: Channel No. 4 (66-72 MHz). Authorized power: 17.04-kw visual, 3.44-kw aural. Antenna: 420-ft. above av. terrain, 92-ft. above ground, 5539-ft. above sea level.

Latitude 39° 35' 03"
Longitude 119° 48' 06"

Transmitter: 4-mi. N of Reno Post Office.

Satellite Earth Stations: Harris, 6-meter Ku-band; Scientific-Atlanta, 4.5-meter Ku & C-band; Harris, 3-meter Ku-band; Harris, Scientific-Atlanta receivers.

SNG Mobile Dish: Ku-band.

News Services: AP, NBC.

Ownership: Sunbelt Broadcasting Co. (Group Owner).

Began Operation: September 30, 1962. Sale to present owner by Circle L Inc. approved by FCC Sept. 13, 1989.

Represented (sales): Petry Television Inc.

Represented (engineering): Lohnes & Culver.

Personnel:

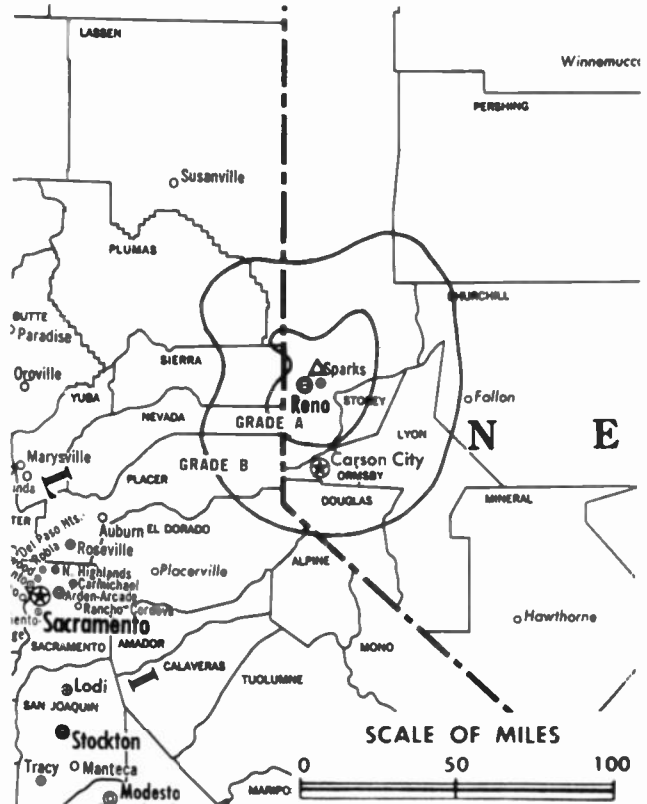
- Ralph Toddre, Vice President & General Manager.
- Jack Hartman, National Sales Manager.
- Craig Brown, Local Sales Manager.
- Monique DeVries, Business Manager.

Rates: On request.

City of License: Reno. ADI: Reno. Rank: 118.

Total Households: ©MSI Consumer Market Data as of 1/1/93. TV Homes, TV% and Circulation ©1993 Arbitron. County coverage based on Arbitron study.

Net Weekly Circulation	State County	Total Households	TV Households	%
50% & Over	CALIFORNIA			
	El Dorado East	12,400	11,900	96
	Lassen	9,000	8,500	94
	Placer East	4,900	4,700	96
	NEVADA			
	Churchill	7,200	7,100	99
Douglas	11,300	10,900	96	
Esmeralda	600	500	83	
Humboldt	5,000	4,900	97	



KRNV BPCT-2656 Granted 6/15/61

American Map Corp., No. 14244

Net Weekly Circulation	State County	Total Households	TV Households	%
50% & Over	Lyon	8,400	8,100	96
	Mineral	2,500	2,400	96
	Nye North	3,300	3,000	92
	Pershing	1,800	1,700	94
	Storey	1,000	1,000	100
	Washoe	108,100	105,800	98
	Carson City	16,600	16,300	98
Between 25-49%	CALIFORNIA			
	Alpine	500	400	89
	Sierra	1,400	1,300	93
Between 5-24%	CALIFORNIA			
	Mono	4,200	3,700	88
	Plumas	8,600	8,100	94
Station Totals		206,800	200,300	97
Net Weekly Circulation (1993)				151,800
Average Daily Circulation (1993)				80,300

Nevada—Reno

KTVN

Ch. 2

Network Service: CBS.

Licensee: Sarkes Tarzian Inc., Box 7220, Reno, NV 89510.

Studio: 4925 Energy Way, Reno, NV 89502.

Telephone: 702-858-2222. Fax: 702-858-2345.

Technical Facilities: Channel No. 2 (54-60 MHz). Authorized power: 89.1-kw visual, 8.9-kw aural. Antenna: 2153-ft. above av. terrain, 1130-ft. above ground, 7570-ft. above sea level.

Latitude 39° 15' 28"
Longitude 119° 42' 36"

Transmitter: McClellan Peak, approx. 6-mi. NE of Carson City, NV.

Satellite Earth Stations: Transmit/receive Scientific-Atlanta, 7-meter C-band; Superior, 6-meter Ku & C-band; Scientific-Atlanta, 4.6-meter C-band; Andrew, 4.6-meter Ku-band; Standard Components, Andrew, Scientific-Atlanta receivers.

News Services: AP, Conus.

Ownership: Sarkes Tarzian Inc. (Group Owner).

Began Operation: June 4, 1967. Sale to present owners by Lee D. Hirshland, et al., approved by FCC Aug. 13, 1980 (Television Digest, Vol. 19:44).

Represented (sales): Katz Continental Television.

Represented (legal): Leventhal, Senter & Lerman.

Represented (engineering): Jules Cohen & Associates, P.C.

Personnel:

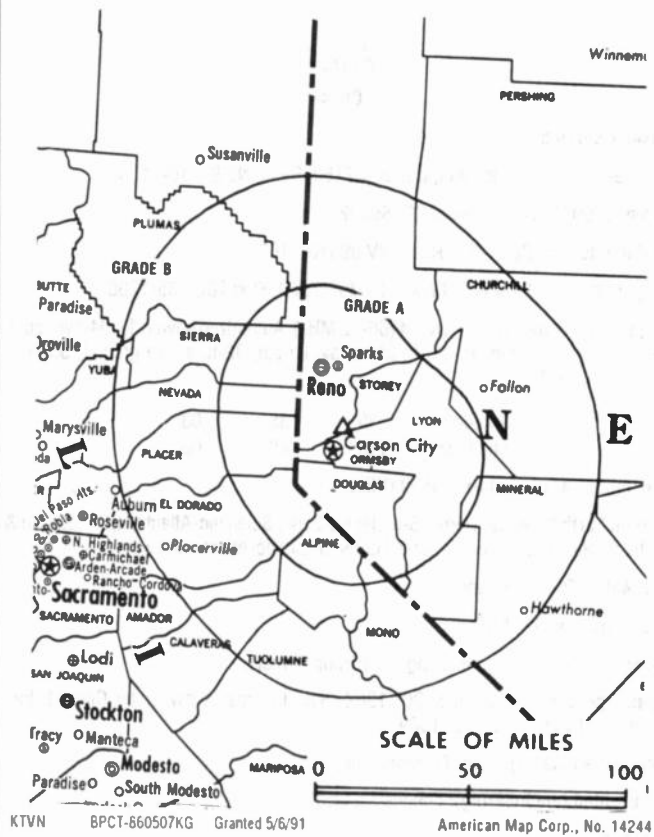
- Lawson Fox, General Manager.
- Al Richards, Director of Operations & Engineering.
- John Richardson, General Sales Manager.
- David King, Local Sales Manager.
- Steve Kremen, News Director.
- David Briscoe, Production Manager.
- Sharon Asher, Program Manager.
- Ruth Whitmore, Advertising & Promotion Manager.

Rates: On request.

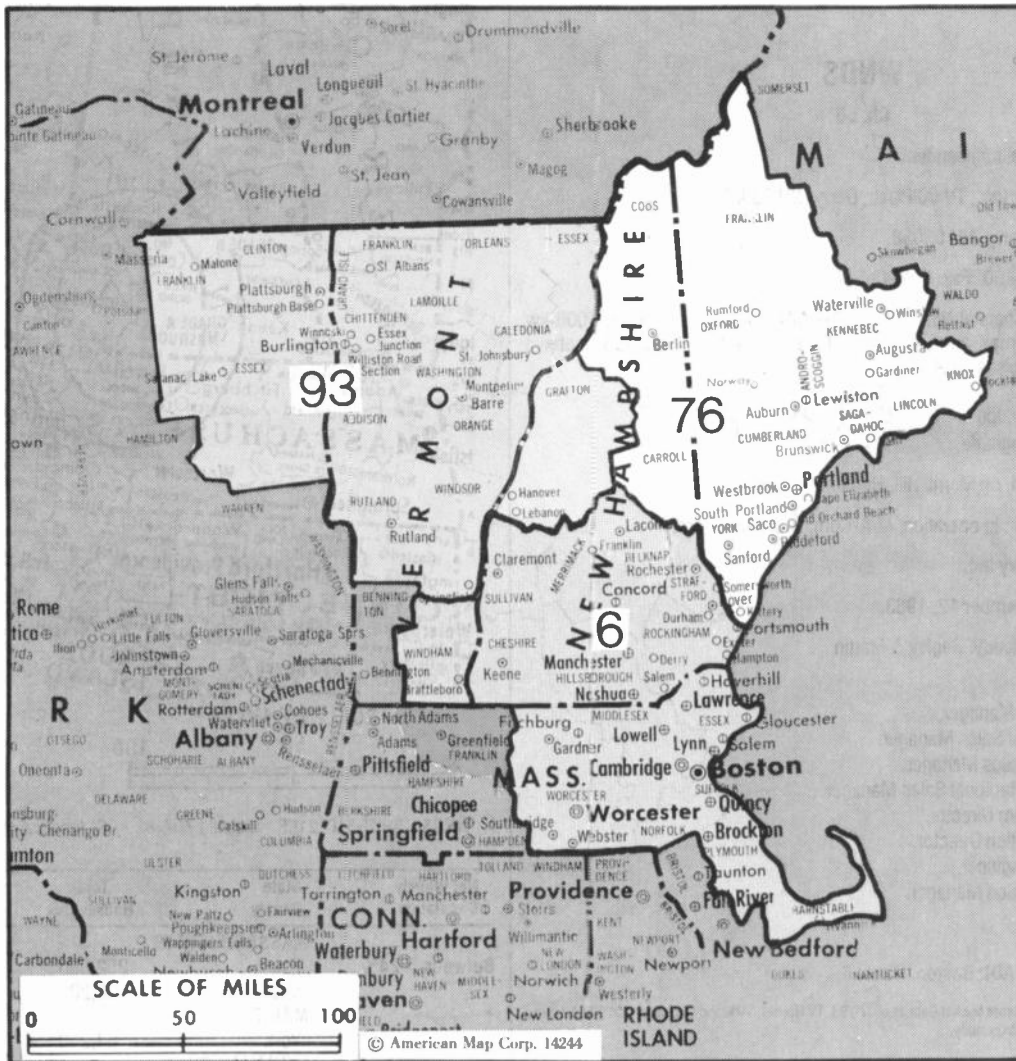
City of License: Reno. ADI: Reno. Rank: 118.

Total Households: ©MSI Consumer Market Data as of 1/1/93. TV Homes, TV% and Circulation ©1993 Arbitron. County coverage based on Arbitron study.

Net Weekly Circulation	State County	Total Households	TV Households	%
50% & Over	CALIFORNIA			
	El Dorado East	12,400	11,900	96
	Lassen	9,000	8,500	94
	Placer East	4,900	4,700	96
	NEVADA			
	Churchill	7,200	7,100	99
	Douglas	11,300	10,900	96
	Elko	12,900	12,100	94
	Humboldt	5,000	4,900	97
	Lyon	8,400	8,100	96



Net Weekly Circulation	State County	Total Households	TV Households	%
50% & Over	Mineral	2,500	2,400	96
	Nye North	3,300	3,000	92
	Pershing	1,800	1,700	94
	Storey	1,000	1,000	100
	Washoe	108,100	105,800	98
	Carson City	16,600	16,300	98
Between 25-49%	CALIFORNIA			
	Alpine	500	400	89
	Sierra	1,400	1,300	93
Between 5-24%	NEVADA			
	Esmeralda	600	500	83
	Eureka	700	600	85
Station Totals	CALIFORNIA			
	Nevada	33,200	31,500	95
	Plumas	8,600	8,100	94
	NEVADA			
Lander	2,400	2,300	94	
Nye South	4,000	3,700	94	
Net Weekly Circulation (1993)		255,800	246,800	96
Average Daily Circulation (1993)				178,500
				94,800



Market	Arbitron ADI TV Households	Rank	Market Area Commercial TV Stations
Boston, MA	2,116,200	6	WBZ-TV (4), WCVB-TV (5), WPXT (25), WGOT (60), WHDH-TV (7), WHSH-TV (66), WLVI-TV (56), WMFP (62), WMUR-TV (9), WNDS (50), WQTV (68), WSBK-TV (38), WUNI (27)
Portland-Poland Spring, ME	338,200	76	WCSH-TV (6), WGME-TV (13), WMTW-TV (8), WPXT (51)
Burlington, VT-Plattsburgh, NY	271,300	93	WCAX-TV (3), WNNE-TV (31), WPTZ (5), WVNY (22)

State Cross Reference List

Communities that receive programs of stations that are located elsewhere.

- WNNE-TV, Hanover** See Hartford, VT
- WMTW-TV, Mount Washington** See Poland Spring, ME

New Hampshire Station Totals as of November 1, 1993

	VHF	UHF	TOTAL
Commercial Television Stations	1	2	3
Educational Television Stations	1	2	3
	2	4	6

New Hampshire—Derry

WNDS

Ch. 50

Network Service: None, independent.

Licensee: CTV of Derry Inc., TV 50 Place, Derry, NH 03038.

Studio: TV 50 Place, Derry, NH 03038.

Telephone: 603-434-8850. Fax: 603-434-8627.

Technical Facilities: Channel No. 50 (686-692 MHz). Authorized power: 5000-kw max. visual, 500-kw max. aural. Antenna: 702-ft. above av. terrain, 499-ft. above ground, 983-ft. above sea level.

Latitude 42° 44' 07"
Longitude 71° 23' 36"

Transmitter: Trigate Rd. on Merrill Hill, Hudson.

Satellite Earth Stations: In operation; M/A-Com, Drake receivers.

Ownership: CTV of Derry Inc.

Began Operation: September 12, 1983.

Represented (legal): Reddy, Begley & Martin.

Personnel:

- Donna Cole, General Manager.
- Marc Lehner, General Sales Manager.
- Frank Adam, Local Sales Manager.
- Gerald Lauderdale, Regional Sales Manager.
- Joe Gaughan, Program Director.
- Bill Ritchotte, Promotion Director.
- Paul Hunter, Chief Engineer.
- Victor Kross, Production Manager.

Rates: On request.

City of License: Derry. ADI: Boston. Rank: 6.

Total Households: ©MSI Consumer Market Data as of 1/1/93. TV Homes, TV% and Circulation ©1993 Arbitron. County coverage based on Arbitron study.

Net Weekly Circulation	State County	Total Households	TV Households	%
Between 25-49%	NEW HAMPSHIRE			
	Hillsborough	130,500	128,900	99
	Merrimack	46,400	45,600	98
	Rockingham	93,600	92,500	99
	Strafford	39,500	38,900	98



WNDS BPCT-810121KF Granted 7/16/82 © American Map Corp., No. 14244

Net Weekly Circulation	State County	Total Households	TV Households	%
Between 5-24%	MASSACHUSETTS			
	Essex	252,600	250,000	99
	Middlesex	520,200	514,800	99
	MAINE			
	York	64,200	63,400	99
	NEW HAMPSHIRE			
	Belknap	19,300	19,100	99
	Carroll	15,200	14,900	98
	Cheshire	27,000	26,300	97
	Sullivan	15,300	14,900	97
Station Totals		1,223,800	1,209,300	99
Net Weekly Circulation (1993)			182,200	
Average Daily Circulation (1993)			60,000	

New Hampshire—Manchester

WMUR-TV

Ch. 9

Network Service: ABC.

Licensee: WMUR-TV Inc., 50 Cote St., Manchester, NH 03101.

Studio: 50 Cote St., Manchester, NH 03101.

Telephone: 603-669-9999. Fax: 603-641-9044.

Technical Facilities: Channel No. 9 (186-192 MHz). Authorized power: 282-kw visual, 33.5-kw aural. Antenna: 1030-ft. above av. terrain, 227-ft. above ground, 1513-ft. above sea level.

Latitude 42° 58' 59"
Longitude 71° 35' 19"

Transmitter: Goffstown, NH.

Multichannel TV Sound: Stereo only.

Satellite Earth Stations: Andrew, 7.3-meter C-band; Andrew, 4.5-meter Ku-band; Vertex, 4.5-meter Ku-band; Vertex, 4-meter C-band; Andrew, M/A-Com, Standard Components receivers.

News Service: AP.

Ownership: Bimey Imes Jr. & Family (Group Owner).

Began Operation: March 28, 1954. Transfer from estate of Francis P. Murphy approved by FCC Feb. 3, 1959 (Television Digest, Vol. 14:15; 15:2, 6). Sale to present owner by Richard Eaton Estate approved by FCC July 22, 1981.

Represented (sales): Seitel Inc.

Represented (legal): Latham & Watkins.

Represented (engineering): Jules Cohen & Associates.

Personnel:

Larry Gilpin, General Manager.
Tom Bonnar, Operations/Program Manager.
Valerie Bey, General Sales Manager.
Betsey Rogers, National Sales Manager.
Joseph Paciorkowski, Chief Engineer.
Jack Heath, News Director.
Kristi Chapman-Young, Promotion Director.
Linda Wilkins, Business Manager.
Steve Reardon, Production Manager.
Scott Bardier, Development Director.

Highest 30 Sec. Rate: \$400.

NETWORK BASE HOURLY RATE: \$325.

City of License: Manchester. ADI: Boston. Rank: 6.

Total Households: ©MSI Consumer Market Data as of 1/1/93. TV Homes, TV% and Circulation ©1993 Arbitron. County coverage based on Arbitron study.



WMUR-TV BPCT-2407 Granted 11/15/55 © American Map Corp., No. 14244

Net Weekly Circulation	State County	Total Households	TV Households	%
50% & Over	NEW HAMPSHIRE			
	Belknap	19,300	19,100	99
	Cheshire	27,000	26,300	97
	Hillsborough	130,500	128,900	99
	Merrimack	46,400	45,600	98
	Rockingham	93,600	92,500	99
Between 25-49%	Strafford	39,500	38,900	98
	Sullivan	15,300	14,900	97
	NEW HAMPSHIRE			
	Carroll	15,200	14,900	98
	Grafton	28,100	27,300	97
Between 5-24%	VERMONT			
	Windham	16,600	15,900	96
	Windsor	22,100	21,500	97
Station Totals	MASSACHUSETTS			
	Essex	252,600	250,000	99
Net Weekly Circulation (1993)	MAINE			
	York	64,200	63,400	99
Average Daily Circulation (1993)		770,400	759,200	99
			332,500	
			167,500	

New Hampshire—Merrimack

WGOT

Ch. 60

Network Service: None, independent.

Licensee: Paugus Television Inc., Box 265, Feeding Hills, MA 01030-0265.

Studio: One Sundial Ave., Suite 501, Manchester, NH 03103.

Telephone: 603-647-6060. Fax: 603-644-0060.

Technical Facilities: Channel No. 60 (746-752 MHz). Authorized power: 1410-kw max. visual, 140-kw max. aural. Antenna: 1011-ft. above av. terrain, 137-ft. above ground, 1464-ft. above sea level.

Latitude 42° 59' 01.87"
Longitude 71° 35' 20.50"

Transmitter: South Mountain, Goffstown.

Satellite Earth Stations: ChannelMaster, 3.1-meter C-band; Comtech, 3.8-meter C-band; Comtech, 3.8-meter Ku-band; Vertex, 4.58-meter Ku-band; Sony receivers.

Ownership: Paugus Television Inc.

Began Operation: August 14, 1987. Sale to present owners by Golden Triangle TV60 granted Jan. 6, 1989.

Represented (legal): Davis Wright & Tremaine.

Personnel:

- Lon Mirolli, General Manager.
- Sue Furey, National Sales Manager.
- Ed Williams, Director of Engineering.
- Rhonda Mann, News Director.
- Doreen Warchal, Program Director.
- Don Hill, Operations Manager.
- Kat Strange, Promotion & Marketing Director.
- Maureen Sawyer, Business Manager.
- Sandra Dei Dolori, Production Manager.

Highest 30 Sec. Rate: \$300.

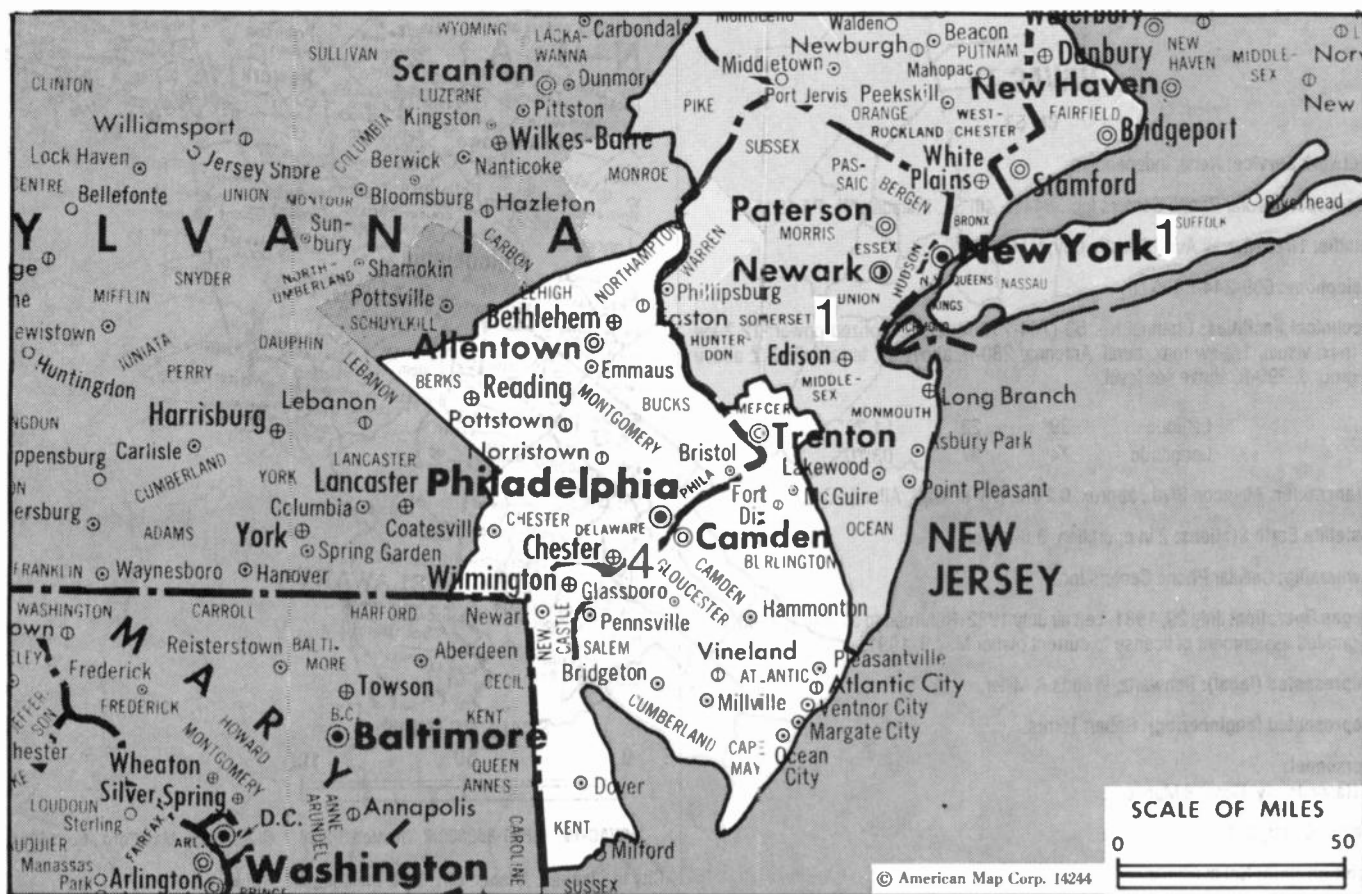
City of License: Merrimack. ADI: Boston. Rank: 6.

Total Households: ©MSI Consumer Market Data as of 1/1/93. TV Homes, TV% and Circulation ©1993 Arbitron. County coverage based on Arbitron study.



WGOT BNPCT-860701KQ Granted 9/15/86 © American Map Corp., No. 14244

Net Weekly Circulation	State County	Total Households	TV Households	%
NEW HAMPSHIRE				
Between 5-24%	Belknap	19,300	19,100	99
	Hillsborough	130,500	128,900	99
	Merrimack	46,400	45,600	98
	Rockingham	93,600	92,500	99
	Strafford	39,500	38,900	98
Station Totals		329,300	325,000	99
Net Weekly Circulation (1993)			42,000	
Average Daily Circulation (1993)			10,400	



Market	Arbitron ADI TV Households	Rank	Market Area Commercial TV Stations
New York, NY	6,723,700	1	WABC-TV (7), WCBS-TV (2), WHAJ-TV (43), WHSE-TV (68), WHSI-TV (67), WLIG (55), WMBC-TV (63), WNBC (4), WNJU (47), WNYW (5), WPIX (11), WTBY (54), WTZA (62), WWOR-TV (9), WXTV (41)
Philadelphia, PA	2,661,800	4	KYW-TV (3), WBPH-TV (60), WCAU-TV (10), WFMZ-TV (69), WGBS-TV (57), WGTW (48), WHSP-TV (65), WMGM-TV (40), WPHL-TV (17), WPVI-TV (6), WTGI-TV (61), WTVE (51), WTXF (29), WWAC-TV (53)

State Cross Reference List

Communities that receive programs of stations that are located elsewhere.

WGTW, Burlington	See Philadelphia, PA
WNJU, Linden	See New York, NY
WNJU & WHSE-TV, Newark	See New York, NY
WXTV, Paterson	See New York, NY
WWOR-TV, Secaucus	See New York, NY

New Jersey Station Totals as of November 1, 1993

	VHF	UHF	TOTAL
Commercial Television Stations	0	4	4
Educational Television Stations	0	4	4
	0	8	8

New Jersey—Atlantic City

WWAC-TV

Ch. 53

Network Service: None, independent.

Licensee: Cellular Phone Centers Inc., 844 N. 4th St., Philadelphia, PA 19123.

Studio: 1825 Murray Ave., Atlantic City, NJ 08404.

Telephone: 609-344-6800.

Technical Facilities: Channel No. 53 (704-710 MHz). Authorized power: 12.2-kw max. visual, 1.2-kw max. aural. Antenna: 280-ft. above av. terrain, 280-ft. above ground, 290-ft. above sea level.

Latitude	39°	22'	51.20"
Longitude	74°	27'	03.70"

Transmitter: Absecon Blvd., approx. 0.2-mi. NW of WIIN, Atlantic City.

Satellite Earth Stations: 2 in operation, 3.8-meter.

Ownership: Cellular Phone Centers Inc.

Began Operation: July 29, 1981. Left air July 1982. Returned to air July 1, 1988. FCC granted assignment of license to current owner May 9, 1991.

Represented (legal): Schwartz, Woods & Miller.

Represented (engineering): Robert Terres.

Personnel:

Harry Jenny, General Manager.

Rates: On request.

Arbitron Data: Not available.



WWAC-TV BPCT-860803KI Granted 3/2/86 © American Map Corp., No. 14244

City of License: Atlantic City. ADI: Philadelphia. Rank: 4.

New Jersey—Newton

WMBC-TV

Ch. 63

Network Service: None, independent.

Grantee: Mountain Bcstg. Corp., 500 Weldon Rd., Box 156, Lake Hopatcong, NJ 07849-0156.

Studio: 500 Weldon Rd., Lake Hopatcong, NJ 07849-0156.

Telephone: 201-697-0063. **Fax:** 201-697-5515.

Technical Facilities: Channel No. 63 (764-770 MHz). Authorized power: 1510-kw max. visual. Antenna: 764-ft. above av. terrain, 252-ft. above ground, 1591-ft. above sea level.

Latitude	41°	00'	36"
Longitude	74°	35'	39"

Transmitter: Weldon Rd., 2.8-mi. SE of Sparta.

Ownership: Mountain Bcstg. Corp.

Began Operation: April 26, 1993.

Represented (legal): Fleischman & Walsh, P.C.

Represented (engineering): Moffet, Larson & Johnson Inc.

Personnel:

Sun Young Joo, President & General Manager.
 Joon Joo, Sales Manager & Program Director.
 Stephen Betsy Chief Engineer.


Rates: On request.

Arbitron Data: Not available.

City of License: Newton. **ADI:** New York. **Rank:** 1.



WMBC-TV BMPCT-910524KH Granted 12/4/91 © American Map Corp., No. 14244

 RFS Radio Frequency Systems, Inc. Cablewave Systems Division	Cablewave Systems 60 Dodge Ave. North Haven, CT 06473 ☎ (203) 239-3311 SALES FAX (203) 234-7718
	<ul style="list-style-type: none"> • Tumkey RF Subsystems • Bogner® LPTV, UHF, VHF, MMDS/ITFS antennas • Flexwell® transmission line and connectors

New Jersey—Vineland

WHSP-TV

Ch. 65

Network Service: Home Shopping Network.

Licensee: Silver King Bcstg. of Vineland Inc., 4449 N. Delsea Dr. Newfield, NJ 08344.

Studio: 4449 N. Delsea Dr., Newfield, NJ 08344.

Telephone: 609-691-6565. Fax: 609-691-2483.

Technical Facilities: Channel No. 65 (776-782 MHz). Authorized power: 4095-kw max. & 1730-kw horizontal visual, 364-kw max. & 154-kw horizontal aural. Antenna: 920-ft. above av. terrain, 937-ft. above ground, 1049-ft. above sea level.

Latitude	39°	44'	00.40"
Longitude	74°	50'	28.60"

Transmitter: Church Ave., N of Chew Rd., Waterford Works.

Satellite Earth Stations: Paracclipse, 4.6-meter C-band; AFC, 3.7-meter Ku-band; W/A-Com, Standard Communications receivers.

Ownership: Silver King Communications Inc. (Group Owner).

Began Operation: July 21, 1981. FCC approved sale to present owner Dec. 1986 (Television Digest, Vol. 26:52). Sale to Press Bcstg. Co. by Trustee in Bankruptcy approved by FCC April 30, 1985.

Represented (sales): Silver King Broadcasting Sales.

Represented (legal): Dow, Lohnes & Albertson.

Personnel:

Mary McKee, Vice President & Station Manager.
 Robert Pritchard, Chief Engineer.
 Chris Hill, Program Manager.
 Linda Donovan, Traffic Manager.

Rates: On request.



WHSP-TV BMPCT-800818KJ Granted 10/23/80 © American Map Corp., No. 14244

Arbitron Data: Not available.

City of License: Vineland. ADI: Philadelphia. Rank: 4.

New Jersey—Wildwood-Atlantic City

WMGM-TV Ch. 40

Network Service: NBC.

Licensee: South Jersey Radio Inc., 15 Shore Rd., Linwood, NJ 08221.

Studio: Avalon Blvd., Swanton, NJ.

Mailing Address: 15 S. Shore Rd., Linwood, NJ 08221.

Telephone: 609-927-4440.

Technical Facilities: Channel No. 40 (626-632 MHz). Authorized power: 740-kw max. visual, 174-kw aural. Antenna: 420-ft. above av. terrain, 426-ft. above ground, 430-ft. above sea level.

Latitude 39° 07' 28"
Longitude 74° 45' 56"

Transmitter: Avalon Blvd., 2.7-mi. W of Sea Isle City, Swanton.

Multichannel TV Sound: Stereo only.

Satellite Earth Stations: ChannelMaster; RCA.

News Services: AP, NBC.

Ownership: Howard Green Group (Group Owner).

Began Operation: January 25, 1966. Sale to present owners by William C. Wotring Jr., et al., approved by FCC Feb. 25, 1981.

Represented (sales): Landin Media Sales.

Represented (legal): Cordon & Kelly.

Represented (engineering): Lohnes & Culver.

Personnel:

Howard Green, President.
Jane B. Stark, General Manager.
Chris Adams, Program Director.
John Ianuzzi, General Sales Manager.
Lou McDonald, Chief Engineer.
Jeff Whiteker, News Director.
Janet Davidson, Business Manager.

Highest 30 Sec. Rate: \$300.

City of License: Wildwood. ADI: Philadelphia. Rank: 4.

Total Households: ©MSI Consumer Market Data as of 1/1/93. TV Homes, TV% and Circulation ©1993 Arbitron. County coverage based on Arbitron study.

Net Weekly Circulation	State County	Total Households	TV Households	%
Between 25-49%	Atlantic	87,400	85,900	98
	Cape May	39,100	38,500	98



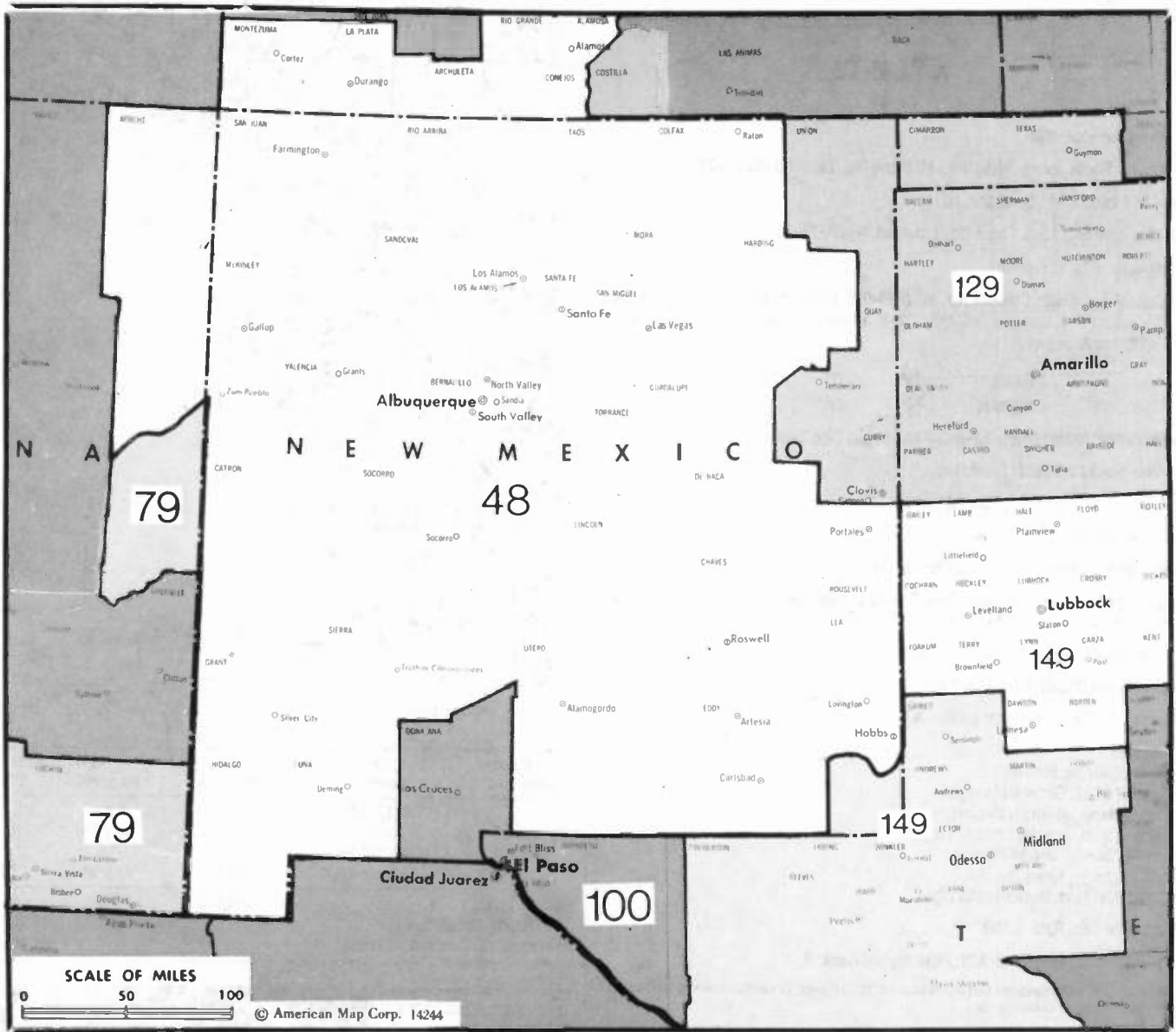
WMGM-TV BPCT—861229KW Granted 2/25/87

American Map Corp., No 14244

Net Weekly Circulation	State County	Total Households	TV Households	%
Between 5-24%	DELAWARE			
	Sussex	45,700	45,200	99
	MARYLAND			
	Worcester	14,600	14,400	99
Station Totals		186,800	184,000	99
Net Weekly Circulation (1993)			54,800	
Average Daily Circulation (1993)			21,800	

UHF, VHF, ITFS/MMDS
Broadcast Products and Services
Turnkey Systems Since 1960

PO Box 68 • White Haven, PA 18661 • 717-443-9575
1-800-233-6193 FAX 717-443-9257



Market	Arbitron ADI TV Households	Rank	Market Area Commercial TV Stations
Albuquerque, NM	541,800	48	KASA-TV (2), KBIM-TV (10), KCHF (11), KHFT (29), KLUZ-TV (41), KNAT (23), KOAT-TV (7), KOB-TV (4), KOBF (12), KOBR (8), KOCT (6), KOVT (10), KRPV (27), KRQE (13), KGUN (9), KHRR (40), KMSB-TV (11), KOLD-TV (13), KTTU-TV (18), KVOA-TV (4), KCIK (14), KDBC-TV (4), KINT-TV (26), KJLF-TV (65), KTSM-TV (9), KVIA-TV (7), KZIA (48), XEJ-TV (5), XEPM-TV (2), XHIJ-TV (44)
Tucson, AZ	327,100	79	KAMR-TV (4), KCIT (14), KFDA-TV (10), KVIH-TV (12), KVII-TV (7)
El Paso, TX	242,000	100	KAMC (28), KCBD-TV (11), KJTV (34), KLBK-TV (13), KMID (2), KMLM (42), KOSA-TV (7), KPEJ (24), KWAB-TV (4), KWES-TV (9)
Amarillo, TX	168,900	129	
Lubbock, TX	136,100	149	
Odessa-Midland, TX	136,100	149	

Need Broadcast TV or Cable TV Mail Labels From the Factbook?

Call Warren Publishing Inc.'s
Market Research & Data Sales Dept.
202-872-9200

New Mexico Station Totals as of November 1, 1993

	VHF	UHF	TOTAL
Commercial Television Stations	11	6	17
Educational Television Stations	2	2	4
	13	8	21

New Mexico—Albuquerque-Santa Fe

KASA-TV

(formerly KKTO)

Ch. 2

Network Service: None, independent.

Licensee: Journal Bcstg. of New Mexico Inc., 1377 University Blvd. NE, Albuquerque, NM 87102.

Studio: 1377 University Blvd., Albuquerque, NM 87125.

Telephones: 505-246-2222 (Albuquerque); 505-982-2422 (Santa Fe).

Fax: 505-982-1117.

Technical Facilities: Channel No. 2 (54-60 MHz). Authorized power: 28.2-kw visual, 2.8-kw aural. Antenna: Circularly polarized, 4182-ft. above av. terrain, 148-ft. above ground, 10,768-ft. above sea level.

Latitude 35° 12' 55"
Longitude 106° 27' 02"

Transmitter: Sandia Crest, Bernalillo County.

Multichannel TV Sound: Stereo and separate audio program.

Satellite Earth Stations: Simulsat, 5-meter Ku & C-band; Scientific-Atlanta, 5-meter C-band; Vertex, 5-meter Ku-band; Prodelin, 5-meter C-band; Standard Components, Wegener receivers.

Ownership: Providence Journal Broadcasting Corp. (Group Owner).

Began Operation: October 31, 1983. Sale to KGSW-TV Inc. by Coronado Communications Co. approved by FCC Dec. 22, 1992. Suspended operation Sept. 6, 1992 pending grant of assignment to KGSW-TV. Sale to Coronado Communications Co. approved by FCC March 7, 1988. Sale to Channel 2 Associates by New Mexico Media Co. approved by FCC Feb. 29, 1984. Began operation as KASA-TV Ch. 2 April 5, 1993.

Represented (legal): Covington & Burling.

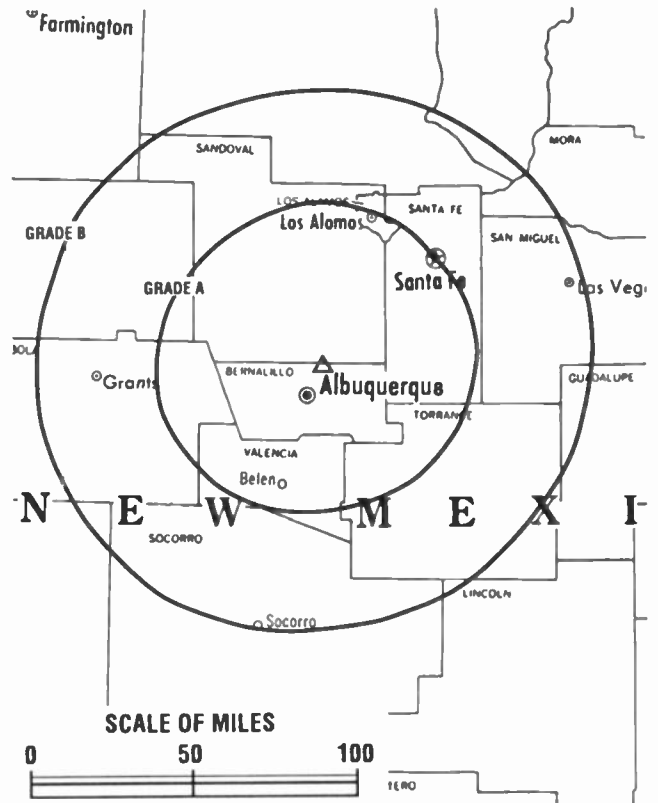
Represented (engineering): Smith & Powstenko.

Personnel:

Erick Steffens, President & General Manager.
John McCormick, General Sales Manager.
Michael Maulano, National Sales Manager.
Oebra James, News Director.
Marsha Pollaro, Program Director.
Dudley Bullock, Chief Engineer.

Rates: On request.

City of License: Santa Fe. ADI: Albuquerque. Rank: 48.



KASA-TV BPCT-920723KG Granted 12/22/92 © American Map Corp., No. 14244

Total Households: ©MSI Consumer Market Data as of 1/1/93. TV Homes, TV% and Circulation ©1993 Arbitron. County coverage based on Arbitron study.

Net Weekly Circulation	State County	Total Households	TV Households	%
Between 5-24%	NEW MEXICO			
	Bernalillo	197,600	194,900	99
	Los Alamos	7,300	7,200	99
	Rio Arriba	11,900	11,200	94
	Sandoval	23,400	22,200	95
	Santa Fe	39,700	38,700	97
	Taos	9,000	8,300	92
	Valencia	16,300	16,100	99
Station Totals		305,200	298,600	98
Net Weekly Circulation (1993)				35,000
Average Daily Circulation (1993)				11,800

New Mexico—Albuquerque

KLUZ-TV

Ch. 41

Network Service: Univision.

Licensee: KLUZ License Partnership, 1901 Ave. of the Stars, Suite 680, Los Angeles, CA 90067.

Studio: 2725 F Broadbent Pkwy., Albuquerque, NM 87107.

Telephone: 505-344-5589. **Fax:** 505-344-8714.

Technical Facilities: Channel No. 41 (632-638 MHz). Authorized power: 1170-kw visual, 58.9-kw aural. Antenna: 4152-ft. above av. terrain, 114-ft. above ground, 10,754-ft. above sea level.

Latitude 35° 12' 41"
Longitude 106° 26' 56"

Transmitter: Sandia Crest, approx. 15-mi. NE of Albuquerque.

Satellite Earth Station: Scientific-Atlanta.

Ownership: Perenchio TV Inc. (Group Owner).

Began Operation: September 5, 1987. Sale to present owner by Univision Holdings Inc. approved by FCC Sept. 23, 1992 (Television Digest, Vol. 32:40).

Represented (sales): Univision.

Represented (legal): Fisher, Wayland, Cooper & Leader.

Represented (engineering): JP Associates.

Personnel:

Marcela Medina, General Manager.

Kambiz Victory, Chief Engineer.

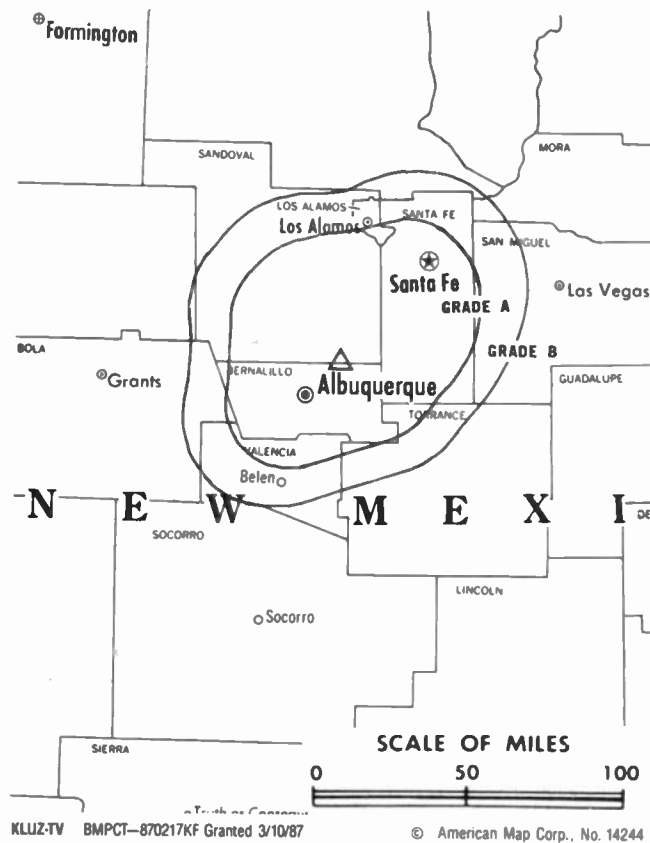
Brian Rhudy, Production Manager.

Adriana Gautreau, Traffic Manager.

Highest 30 Sec. Rate: \$275.

City of License: Albuquerque. **ADI:** Albuquerque. **Rank:** 48.

Total Households: ©MSI Consumer Market Data as of 1/1/93. TV Homes, TV% and Circulation ©1993 Arbitron. County coverage based on Arbitron study.



Net Weekly Circulation	State County	Total Households	TV Households	%
	NEW MEXICO			
Between 5-24%	Santa Fe	39,700	38,700	97
Station Totals		39,700	38,700	97
Net Weekly Circulation (1993)				12,900
Average Daily Circulation (1993)				6,200

New Mexico—Albuquerque

KNAT

Ch. 23

Network Service: None, independent.

Licensee: All American TV Inc., 13181 Crossroads Pkwy. N, City of Industry, CA 91746.

Studio: 1510 Coors Blvd. NW, Albuquerque, NM 87121.

Telephone: 505-836-6585. Fax: 505-831-8725.

Technical Facilities: Channel No. 23 (524-530 MHz). Authorized power: 1191-kw max. & 387-kw horizontal visual, 119.1-kw max. & 38.7-kw horizontal aural. Antenna: 4130-ft. above av. terrain, 136-ft. above ground, 10,748-ft. above sea level.

Latitude	35°	12'	54"
Longitude	106°	27'	02"

Transmitter: Sandia Crest, Cibola National Forest.

Multichannel TV Sound: Separate audio program.

Satellite Earth Stations: Scientific-Atlanta, 7-meter C-band; Harris, 6-meter C-band.

Ownership: All American TV Inc. (Group Owner).

Began Operation: August 10, 1975. Sale to present owner by Trinity Bcstg. Network approved by FCC Nov. 6, 1989. Sale to Trinity by John Carson, et al., approved by FCC Dec. 4, 1985. Sale to Carson group by Eddie L. Pena, et al., approved July 23, 1982. Station left air in 1985 (Television Digest, Vol. 25:24).

Represented (legal): May & Dunne.

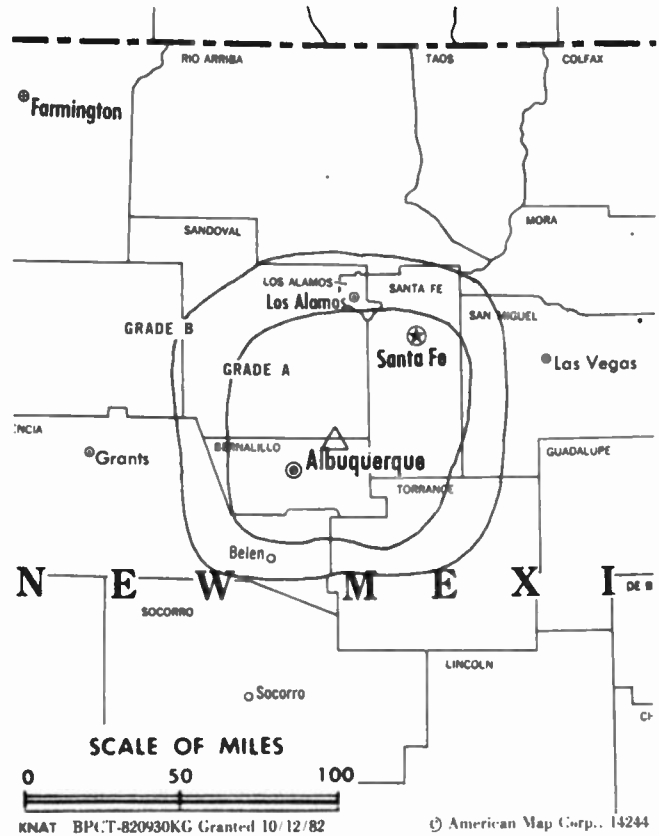
Personnel:

Deanna J. Sebastian, Station Manager.

Ron Crawford, Chief Engineer.

Gary Pratz, Program Director & Production Manager.

Highest 30 Sec. Rate: \$120.



Arbitron Data: Not available.

City of License: Albuquerque. ADI: Albuquerque. Rank: 48.

New Mexico—Albuquerque

KOAT-TV

Ch. 7

(Operates satellites KOCT, Carlsbad & KOVT, Silver City, NM)

Network Service: ABC.

Licensee: KOAT-TV Inc., Box 25982, Albuquerque, NM 87125.

Studio: 3801 Carlisle Blvd. NE, Albuquerque, NM 87107.

Mailing Address: Box 25982, Albuquerque, NM 87125.

Telephone: 505-884-7777. **TWX:** 910-989-1687. **Fax:** 505-884-6282.

Technical Facilities: Channel No. 7 (174-180 MHz). Authorized power: 87.1-kw visual, 19.4-kw aural. Antenna: 4239-ft. above av. terrain, 262-ft. above ground, 10,827-ft. above sea level.

Latitude 35° 12' 53"
Longitude 106° 27' 01"

Transmitter: 14.5-mi. NE of Albuquerque.

Satellite Earth Stations: Andrew, 9.3-meter; Harris, 6.1-meter; Vertex, 4.7-meter; Andrew, 4.5-meter; Avantek, Harris, M/A-Com, Standard Components receivers.

News Services: ABC, AP, CNN, UPI.

Ownership: Pulitzer Broadcasting Co. (Group Owner).

Began Operation: September 28, 1953. Sale to present owner by WGAL Television Inc. approved by FCC May 7, 1969 (Television Digest, Vol. 9:19). Previous sale by Alvarado Television Co. Inc., approved Jan. 23, 1963. Merger with KVOA-TV, Tucson, approved Sept. 30, 1959 by FCC (Vol. 15:34, 40). Sale to Clinton McKinnon by A. M. Caldwell, Walter Stiles and associates approved Feb. 6, 1957 (Vol. 12:51; 13:6).

Represented (sales): Blair Television.

Represented (legal): Verner, Lipfert, Bernhard, McPherson & Hand.

Represented (engineering): Jules Cohen & Associates, P.C.

Personnel:

- Mary Lynn Roper, Vice President & General Manager.
- Jeff Sales, General Sales Manager.
- Barbara Wagoner, National Sales Manager.
- Lisa Breeden, News Director.
- Roy Leone, Program Director.
- Linda Eddleman, Business Manager.
- Parker Harms, Marketing Director.
- Jim Dixon, Production Manager.
- Charles L. Amy, Chief Engineer.

Highest 30 Sec. Rate: \$2500.

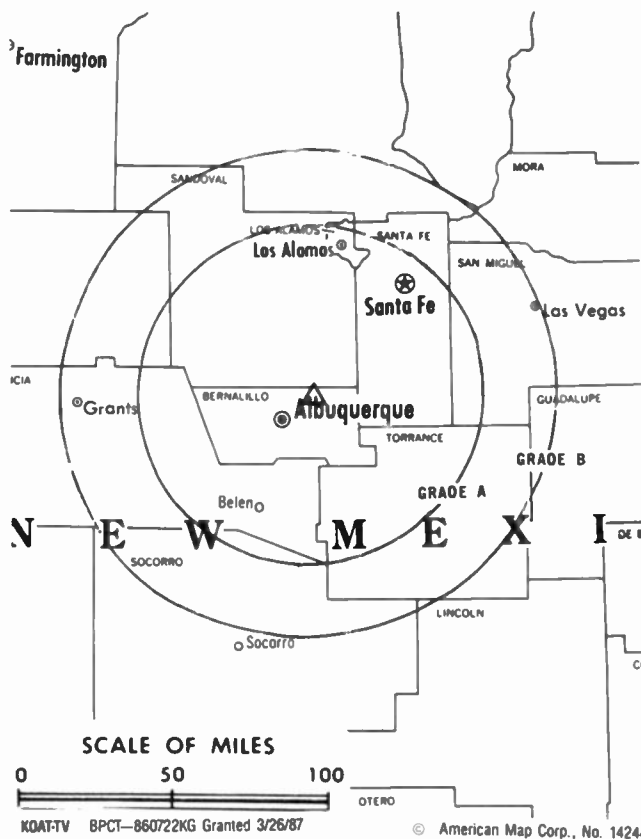
NETWORK BASE HOURLY RATE: \$1200.

Arbitron Data: Figures include KOVT, Silver City, NM.

City of License: Albuquerque. **ADI:** Albuquerque. **Rank:** 48.

Total Households: ©MSI Consumer Market Data as of 1/1/93. TV Homes, TV% and Circulation ©1993 Arbitron. County coverage based on Arbitron study.

Net Weekly Circulation	State County	Total Households	TV Households	%
50% & Over	ARIZONA			
	Apache North	12,400	11,300	91
	COLORADO			
	Conejos	2,600	2,500	96
	Costilla	1,200	1,100	92
	La Plata	12,400	11,900	96
	Rio Grande	4,100	3,900	95
	NEW MEXICO			
	Bernalillo	197,600	194,900	99
	Chaves	20,800	20,500	99
	Cibola	7,300	7,200	99
	Colfax	4,900	4,700	96
	Eddy	17,400	17,100	98
	Grant	10,000	9,600	96
	Guadalupe	1,500	1,400	93
	Harding	400	400	100



Net Weekly Circulation	State County	Total Households	TV Households	%
50% & Over	Hidalgo	2,000	1,900	95
	Lea North	16,800	16,400	98
	Lincoln	4,800	4,600	96
	Los Alamos	7,300	7,200	99
	Luna	7,100	6,900	97
	Mc Kinley	17,300	16,200	94
	Mora	1,500	1,300	87
	Otero	18,500	18,100	98
	Quay	4,200	4,000	95
	Rio Arriba	11,900	11,200	94
	Sandoval	23,400	22,200	95
	San Juan	28,800	27,400	95
	San Miguel	8,700	8,200	94
	Santa Fe	39,700	38,700	97
	Sierra	4,600	4,400	96
	Socorro	5,300	5,200	98
	Taos	9,000	8,300	92
	Torrance	4,100	3,900	95
	Union	1,600	1,500	94
	Valencia	16,300	16,100	99
Between 25-49%	COLORADO			
	Alamosa	4,900	4,700	96
	Archuleta	2,100	2,000	95
	Montezuma	6,800	6,500	96
	Saguache	1,700	1,600	94
NEW MEXICO	Catron	1,000	900	90
	De Baca	900	900	100
Between 5-24%	ARIZONA			
	Greenlee	2,700	2,600	96
NEW MEXICO	Dona Ana	48,100	46,700	97
	Station Totals	593,700	576,100	97
Net Weekly Circulation (1993)			436,000	
Average Daily Circulation (1993)			273,200	

New Mexico—Albuquerque

KOB-TV

Ch. 4

(Operates satellites KOB-F, Farmington & KOBR, Roswell, NM)

Network Service: NBC.

Licensee: KOB-TV Inc., Box 1351, Albuquerque, NM 87103.

Studio: 4 Broadcast Plaza SW, Albuquerque, NM 87104.

Mailing Address: Box 1351, Albuquerque, NM 87103.

Telephone: 505-243-4411. TWX: 910-989-1682. Fax: 505-764-2522.

Technical Facilities: Channel No. 4 (66-72 MHz). Authorized power: 27-kw visual, 2.7-kw aural. Antenna: Circularly polarized, 4200-ft. above av. terrain, 183-ft. above ground, 10,833-ft. above sea level.

Latitude 35° 12' 42"
Longitude 106° 26' 57"

Transmitter: Sandia Crest.

Multichannel TV Sound: Stereo only.

Satellite Earth Stations: Transmit/receive Harris, 6.2-meter Ku-band; Satellite Technology, 5.5-meter Ku-band; Scientific-Atlanta, 5-meter C-band; RCA Americom, 4.57-meter Ku-band; Kavouras, 3.6-meter C-band; Andrew, 2.36-meter Ku-band; Harris, Scientific-Atlanta receivers.

SNG Mobile Dish: Hubcom, Ku-band.

News Services: AP, Conus, NBC, NIWS, NOAA.

Ownership: Hubbard Broadcasting Inc. (Group Owner).

Began Operation: November 29, 1948. Sale to present owner by Wayne Coy and Time Inc., who previously acquired TV-radio from T. H. Pepperday, was approved March 13, 1957 (Television Digest, Vol. 13:2, 11). For sale by Pepperday, see Vol. 8:9, 16, 17, 22.

Represented (sales): Pety Television Inc.

Represented (legal): Fletcher, Heald & Hildreth.

Represented (engineering): A. D. Ring, P.C.

Personnel:

Jerry Danziger, Vice Chairman.
Mike Burgess, Vice President & General Manager.
Bob Evans, General Sales Manager.
Howard Hoffman, National Sales Manager.
Sam Tikkanen, Chief Engineer.
Joel Anderson, News Director.
Paula Maes, Promotion Director.
Dru Felt, Business Manager.
Gary Williams, Production Manager.

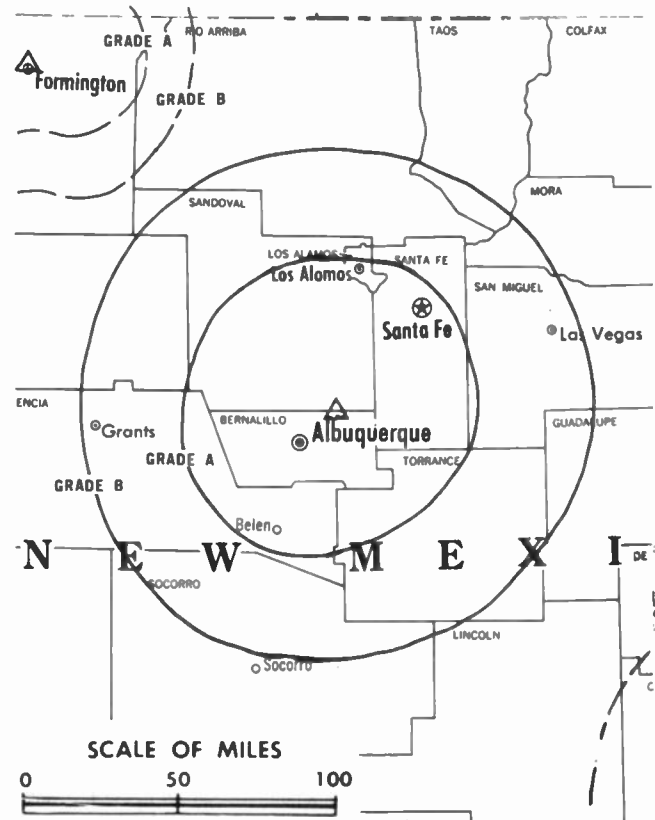
Rates: On request.

Arbitron Data: Figures include KOB-F, Farmington & KOBR, Roswell, NM.

City of License: Albuquerque. ADI: Albuquerque. Rank: 48.

Total Households: ©MSI Consumer Market Data as of 1/1/93. TV Homes, TV% and Circulation ©1993 Arbitron. County coverage based on Arbitron study.

Net Weekly Circulation	State County	Total Households	TV Households	%
50% & Over	ARIZONA			
	Apache North	12,400	11,300	91
	COLORADO			
	Alamosa	4,900	4,700	96
	Archuleta	2,100	2,000	95
	Conejos	2,600	2,500	96
	Costilla	1,200	1,100	92
	La Plata	12,400	11,900	96
	Montezuma	6,800	6,500	96
	Saguache	1,700	1,600	94
	NEW MEXICO			
	Bernalillo	197,600	194,900	99



KOB-TV BPCT-1693 Granted 6/2/53

© American Map Corp., 14244

Net Weekly Circulation	State County	Total Households	TV Households	%
50% & Over	Chaves	20,800	20,500	99
	Cibola	7,300	7,200	99
	Colfax	4,900	4,700	96
	Curry	15,100	14,800	98
	De Baca	900	900	100
	Eddy	17,400	17,100	98
	Grant	10,000	9,600	96
	Guadalupe	1,500	1,400	93
	Harding	400	400	100
	Lea North	16,800	16,400	98
	Lincoln	4,800	4,600	96
	Los Alamos	7,300	7,200	99
	Luna	7,100	6,900	97
	Mc Kinley	17,300	16,200	94
	Mora	1,500	1,300	87
	Otero	18,500	18,100	98
	Quay	4,200	4,000	95
	Rio Arriba	11,900	11,200	94
	Roosevelt	5,900	5,700	97
	Sandoval	23,400	22,200	95
	San Juan	28,800	27,400	95
San Miguel	8,700	8,200	94	
Santa Fe	39,700	38,700	97	
Sierra	4,600	4,400	96	
Socorro	5,300	5,200	98	
Taos	9,000	8,300	92	
Torrance	4,100	3,900	95	
Valencia	16,300	16,100	99	
Between 25-49%	COLORADO			
	Rio Grande	4,100	3,900	95

(Continued on page A-785)

Station Totals	577,600	560,900	97
Net Weekly Circulation (1993)			443,700
Average Daily Circulation (1993)			254,300

New Mexico—Albuquerque

KRQE

Ch. 13

(Operates satellite KBIM-TV Roswell, NM)

Network Service: CBS.

Licensee: New Mexico Broadcasting Co. Inc., 13 Broadcast Plaza SW, Box 1294, Albuquerque, NM 87103-1294.

Studio: 14th & Coal SW, Albuquerque, NM 87104.

Telephone: 505-243-2285. **TWX:** 910-989-1676. **Fax:** 505-842-8483.

Technical Facilities: Channel No. 13 (210-216 MHz). Authorized power: 89.1-kw visual, 8.98-kw aural. Antenna: 4180-ft. above av. terrain, 143-ft. above ground, 10,791-ft. above sea level.

Latitude 35° 12' 40"
Longitude 106° 26' 57"

Transmitter: Sandia Crest.

Multichannel TV Sound: Stereo and separate audio program.

Satellite Earth Stations: Scientific-Atlanta, 7-meter C-band; Microdyne, 5-meter C-band; Scientific-Atlanta, 4.2-meter Ku-band; M/A-Corn, Microdyne, Scientific-Atlanta receivers.

News Service: AP.

Ownership: Lee Enterprises Inc. (Group Owner).

Began Operation: October 4, 1953. Sale to New Mexico Bcstg. Co. by Estate of Goldie Hebenstreit approved by FCC June 5, 1984. Transfer of control to present owner granted Sept. 16, 1991.

Represented (sales): Katz Continental Television.

Represented (legal): Wilkinson, Barker, Knauer & Quinn.

Personnel:

Jim Thompson, Vice President & General Manager.

Loren W. Neuharth, General Sales Manager.

Stan Byars, Local Sales Manager.

Jim Loy, News Director.

John Tischendorf, Program & Promotion Director.

Sheryl Edgar, Business Manager.

Alan Deme, Chief Engineer.

Erika Gonzales, Public Service Coordinator.

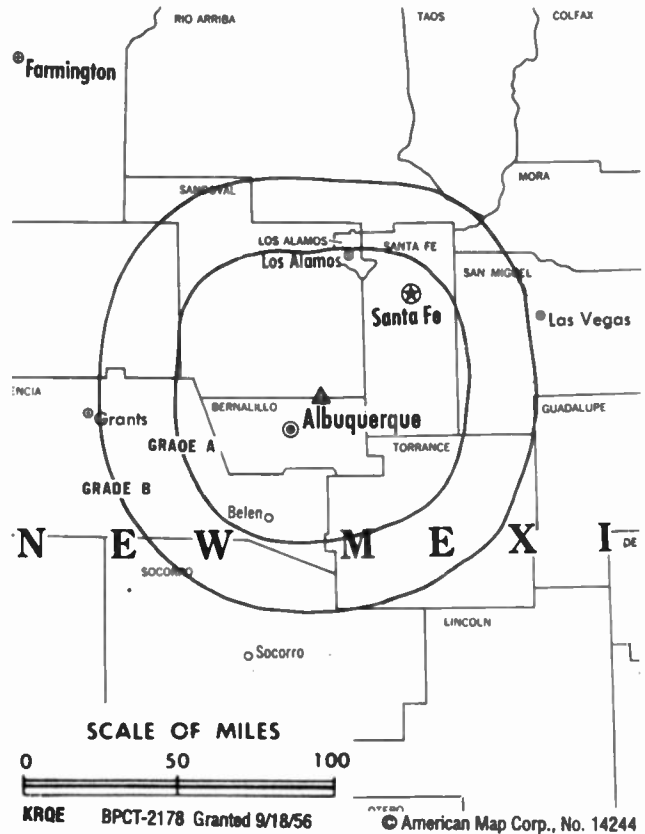
Highest 30 Sec. Rate: \$3000.

NETWORK BASE HOURLY RATE: \$1016.

City of License: Albuquerque. **ADI:** Albuquerque. **Rank:** 48.

Total Households: ©MSI Consumer Market Data as of 1/1/93. TV Homes, TV% and Circulation ©1993 Arbitron. County coverage based on Arbitron study.

Net Weekly Circulation	State County	Total Households	TV Households	%
50% & Over	ARIZONA			
	Apache North	12,400	11,300	91
	COLORADO			
	Rio Grande	4,100	3,900	95
	Saguache	1,700	1,600	94
	NEW MEXICO			
	Bernalillo	197,600	194,900	99
	Cibola	7,300	7,200	99
	Colfax	4,900	4,700	96
	Grant	10,000	9,600	96
Guadalupe	1,500	1,400	93	
Harding	400	400	100	



Net Weekly Circulation	State County	Total Households	TV Households	%
50% & Over	Hidalgo	2,000	1,900	95
	Los Alamos	7,300	7,200	99
	Luna	7,100	6,900	97
	Mc Kinley	17,300	16,200	94
	Mora	1,500	1,300	87
	Quay	4,200	4,000	95
	Rio Arriba	11,900	11,200	94
	Sandoval	23,400	22,200	95
	San Juan	28,800	27,400	95
	San Miguel	8,700	8,200	94
	Santa Fe	39,700	38,700	97
	Sierra	4,600	4,400	96
	Socorro	5,300	5,200	98
Taos	9,000	8,300	92	
Torrance	4,100	3,900	95	
Valencia	16,300	16,100	99	
Between 25-49%	COLORADO			
	Alamosa	4,900	4,700	96
	Conejos	2,600	2,500	96
	Costilla	1,200	1,100	92
	Montezuma	6,800	6,500	96
NEW MEXICO	Lincoln	4,800	4,600	96
	COLORADO			
Between 5-24%	Archuleta	2,100	2,000	95
	La Plata	12,400	11,900	96
	NEW MEXICO			
Cañon	1,000	900	90	
Otero	18,500	18,100	98	
Station Totals		485,400	470,400	97
Net Weekly Circulation (1993)				345,000
Average Daily Circulation (1993)				186,100

New Mexico—Carlsbad

KOCT

(formerly KVIO-TV)

Ch. 6

(Satellite of KOAT-TV, Albuquerque, NM)

Network Service: ABC.

Licensee: Pulitzer Broadcasting Co., Suite 2020, 515 N. 6th St., St. Louis, MO 63101.

Studio: See KOAT-TV, Albuquerque, NM.

Telephone: 505-884-7777.

Technical Facilities: Channel No. 6 (82-88 MHz). Authorized power: 100-kw visual, 10-kw aural. Antenna: 1200-ft. above av. terrain, 1047-ft. above ground, 4758-ft. above sea level.

Latitude	32°	47'	39"
Longitude	104°	12'	27"

Transmitter: 12-mi. E of Artesia on Rte. 82.

Multichannel TV Sound: Stereo only.

News Services: AP, ABC, CNN, UPI.

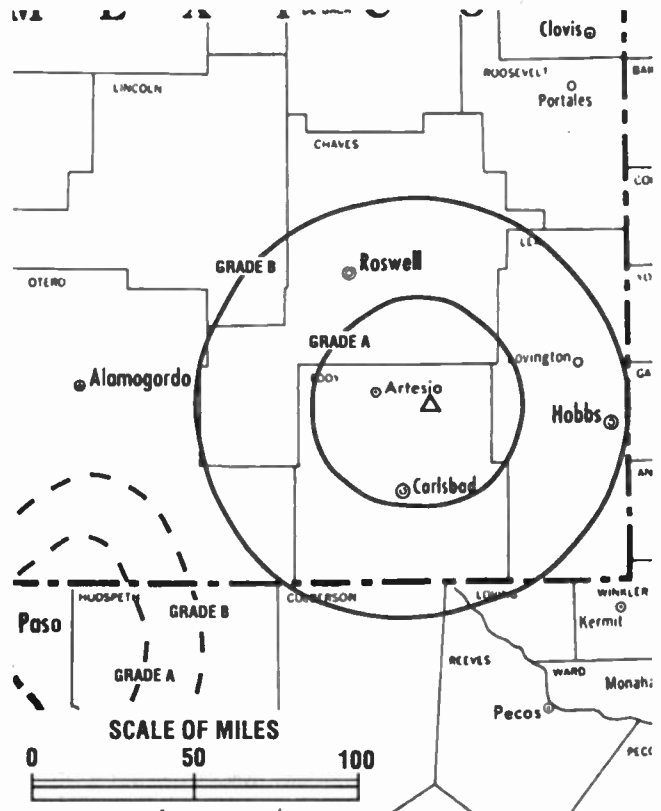
Ownership: Pulitzer Broadcasting Co. (Group Owner).

Began Operation: August 24, 1956. Sale to Pulitzer Bcstg. Co. by Marsh Media Inc. approved by FCC Dec. 18, 1992. Sale to Marsh Media of El Paso by John B. Walton Jr. approved by FCC Feb. 24, 1976. Sale to Walton by John Deme approved Sept. 7, 1966 (*Television Digest*, Vol. 6:22, 37). Sale to Deme (Voice of the Caverns Inc.) by Edward P. Talbott and associates approved June 19, 1963 (Vol. 3:9, 25). Sale of control by Nancy H. Battison to Talbott group approved by FCC Feb. 20, 1958 (Vol. 14:2, 8).

Represented (sales): Blair Television.

Represented (legal): Verner, Lipfert, Bernhard, McPherson & Hand.

Represented (engineering): Smith & Powstenko.



Personnel:

See KOAT-TV, Albuquerque, NM.

Arbitron Data: Not available.

City of License: Carlsbad. **ADI:** Albuquerque. **Rank:** 48.

New Mexico—Clovis

KVII-TV

Ch. 12

(Satellite of KVII-TV, Amarillo, TX)

Network Service: ABC.

Licensee: Marsh Media Inc., One Broadcast Center, Amarillo, TX 79101-4326.

Studio: See KVII-TV, Amarillo.

Telephones: 505-276-8266 (Clovis); 806-373-1787 (Amarillo).

Fax: 806-371-7329.

Technical Facilities: Channel No. 12 (204-210 MHz). Authorized power: 178-kw visual, 3.5-kw aural. Antenna: 670-ft. above av. terrain, 719-ft. above ground, 4749-ft. above sea level.

Latitude	34°	11'	34"
Longitude	103°	16'	44"

Transmitter: 3.4-mi. ENE of center of Portales, 0.55-mi. NE of State Rte. 88.

Multichannel TV Sound: Stereo only.

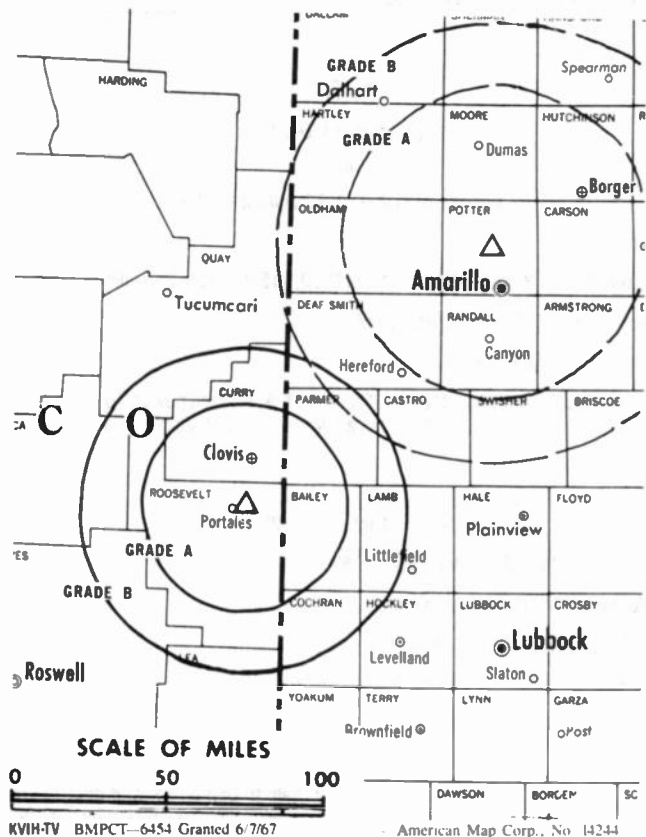
Ownership: Marsh Media Inc. (Group Owner).

Began Operation: December 2, 1956. Sale to present owner by McAlister Television Enterprises approved by FCC July 28, 1986 (*Television Digest*, Vol. 26:31). Sale to McAlister Television Enterprises by Melvin L. Wheeler approved by FCC March 23, 1979. Sale to Wheeler by Bass Bcstg. approved by FCC Oct. 5, 1976. Sale to Bass by Marshall Enterprises Inc. approved Jan. 22, 1964. Sale to Marshall Enterprises by Texas-New Mexico Bcstg. Co. approved Nov. 15, 1961. Sale to Texas-New Mexico Bcstg. Co. by Frank Lesley & Mae Strauss approved Oct. 22, 1959 by FCC (Vol. 15:38, 43).

Represented (sales): Katz Television.

Represented (legal): Wiley, Rein & Fielding.

Represented (engineering): Smith & Powstenko.



Personnel:

See KVII-TV, Amarillo, TX.

Rates: See KVII-TV, Amarillo, TX.

Arbitron Data: Figures included with KVII-TV, Amarillo, TX.

City of License: Clovis. **ADI:** Amarillo. **Rank:** 129.

New Mexico—Farmington

KOBF

Ch. 12

(Satellite of KOB-TV, Albuquerque, NM)

Network Service: NBC.

Licensee: KOB-TV Inc., Box 1351, Albuquerque, NM 87103.

Studio: 825 W. Broadway, Farmington, NM 87401.

Telephone: 505-326-1141. Fax: 505-326-1141.

Technical Facilities: Channel No. 12 (204-210 MHz). Authorized power: 316-kw visual, 31.6-kw aural. Antenna: 410-ft. above av. terrain, 209-ft. above ground, 6049-ft. above sea level.

Latitude	36°	41'	43"
Longitude	108°	13'	14"

Transmitter: 2-mi. SSW of Farmington on Hwy. 371.

Satellite Earth Station: RCA Americom Ku-band; Avcom receivers.

News Services: AP, Conus, NBC.

Ownership: Hubbard Broadcasting Inc. (Group Owner).

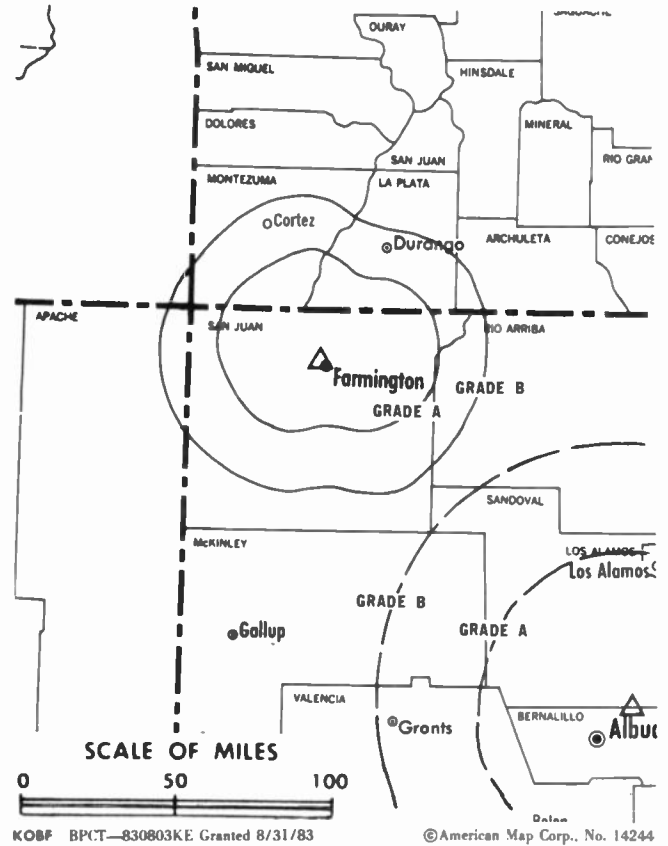
Began Operation: October 20, 1972. Sale to present owners by Stephen Adams, et al., approved by FCC July 27, 1983. Sale to Adams by John R. Catsis, et al., approved by FCC Jan. 30, 1981. Previous sale by Gerald R. Proctor, et al., approved by FCC Jan. 26, 1977. Sale consummated April 11, 1977.

Represented (sales): Petry Television Inc.

Represented (legal): Fletcher, Heald & Hildreth.

Personnel:

Jerry Danziger, President, KOB-TV.
Steve Henderson, Station Manager.
Scott Michlin, News Director.
Dan Harlin, Chief Engineer.
Bill Hershy, Production Manager.



Highest 30 Sec. Rate: \$425.

Arbitron Data: Included with KOB-TV, Albuquerque, NM.

City of License: Farmington. ADI: Albuquerque. Rank: 48.

New Mexico—Hobbs

KHFT

Ch. 29

Network Service: None, independent.

Licensee: Hobbs Family Television, 420 N. Turner, Hobbs, NM 88240.

Studio: 420 N. Turner, Hobbs, NM 88240.

Mailing Address: 3720 Greenwich Dr., El Paso, TX 79902.

Telephones: 505-393-0944 (Hobbs); 915-533-2911 (El Paso).

Fax: 505-393-6208.

Technical Facilities: Channel No. 29 (560-566 MHz). Authorized power: 8-kw visual, 0.8-kw aural. Antenna: 550-ft. above av. terrain, 536-ft. above ground, 4156-ft. above sea level.

Latitude 32° 43' 28"
Longitude 103° 05' 46"

Transmitter: 2.9-mi. E of Hobbs on Marland Dr.

Satellite Earth Stations: 3 C-band in operation.

Ownership: Hobbs Family Television.

Began Operation: February 1, 1989.

Represented (legal): James Oyster.

Personnel:

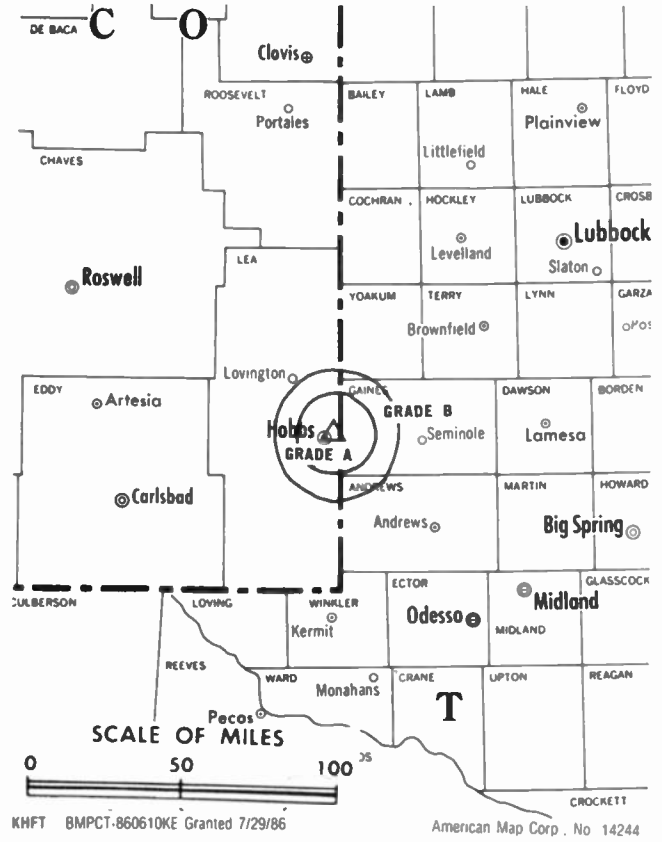
Porter Vine, General Manager.

Pete Warren, Chief Engineer.

Rates: On request.

City of License: Hobbs. ADI: Albuquerque. Rank: 48.

Total Households: ©MSI Consumer Market Data as of 1/1/93. TV Homes, TV% and Circulation ©1993 Arbitron. County coverage based on Arbitron study.



Net Weekly Circulation	State County	Total Households	TV Households	%
	NEW MEXICO			
Between 5-24%	Lea North	16,800	16,400	98
Station Totals		16,800	16,400	98
Net Weekly Circulation (1993)				1,700
Average Daily Circulation (1993)				400

New Mexico—Las Cruces

KZIA

Ch. 48

Network Service: None, independent.

Licensee: Lee Enterprises Inc., 215 S. Main St., Davenport, IA 52801.

Studio: 500 S. Main St., Suite 150, Las Cruces, NM 88001.

Telephone: 505-526-4848. **Fax:** 505-526-0938.

Technical Facilities: Channel No. 48 (674-680 MHz). Authorized power: 5000-kw max. visual. Antenna: 440-ft. above av. terrain, 469-ft. above ground, 4590-ft. above sea level.

Latitude 32° 02' 30"
Longitude 106° 27' 41"

Transmitter: 9-mi. ENE of Anthony, 3-mi. E of Rte. 213.

Satellite Earth Station: Simulsat, 5-meter; Microdyne receivers.

Ownership: Lee Enterprises Inc. (Group Owner).

Began Operation: November 18, 1984. Sale to Southwestern Bcstg. Co. by Lynn Dubois, Receiver, approved by FCC Nov. 29, 1989. Sale to Roy E. Henderson by Logan D. Matthews & associates approved by FCC Aug. 6, 1987. Sale to Two if by Sea Bcstg. Corp. dismissed by FCC July 2, 1992. Sale to present owner approved by FCC Feb. 26, 1993.

Represented (sales): Roslin TV Sales.

Personnel:

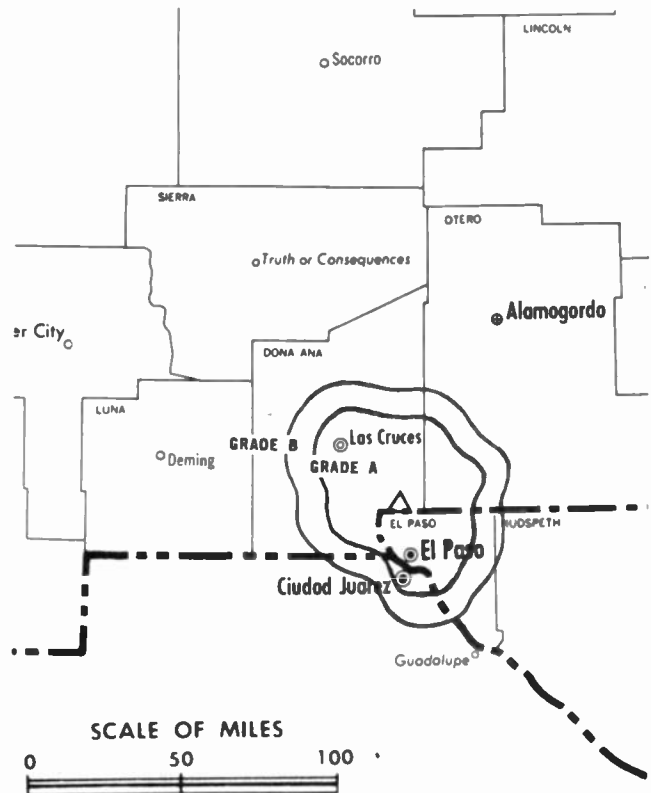
- Ray Depa, Station Manager.
- Mike Ferrales, Operations Manager.
- Frank Montoya, Local Sales Manager.
- Lawrence Montenegro, Chief Engineer.
- Phyllis Leyendecker, Program Manager.

Highest 30 Sec. Rate: \$112.50.

City of License: Las Cruces. **ADI:** El Paso. **Rank:** 100.

Total Households: ©MSI Consumer Market Data as of 1/1/93. TV Homes, TV% and Circulation ©1993 Arbitron. County coverage based on Arbitron study.

Net Weekly Circulation	State County	Total Households	TV Households Households	%
Between 5-24%	NEW MEXICO			
	Dona Ana	48,100	46,700	97
	Otero	18,500	18,100	98



KZIA 8MPCT-900514KF Granted 6/13/90

American Map Corp. No. 14244

Net Weekly Circulation	State County	Total Households	TV Households Households	%
Between 5-24%	TEXAS			
	El Paso	187,600	186,200	99
Station Totals		254,200	251,000	99
Net Weekly Circulation (1993)				26,800
Average Daily Circulation (1993)				6,200

THIS DATA IS AVAILABLE ON TAPE OR DISKETTE FOR USE ON YOUR OWN COMPUTER OR AS CUSTOMIZED REPORTS

Call Lynn Lavine or Karen Fahle 202-872-9200

New Mexico—Roswell

KBIM-TV

Ch. 10

(Satellite of KRQE, Albuquerque, NM)

Network Service: CBS.

Licensee: New Mexico Bcstg. Co. Inc., Box 1294, Albuquerque, NM 87103-1294.

Studio: 214 N. Main St., Roswell, NM 88201.

Mailing Address: Box 910, Roswell, NM 88202-0910.

Telephone: 505-622-2120. Fax: 505-623-6606.

Technical Facilities: Channel No. 10 (192-198 MHz). Authorized power: 316-kw visual, 40.7-kw aural. Antenna: 2000-ft. above av. terrain, 1839-ft. above ground, 6263-ft. above sea level.

Latitude 33° 03' 20"
Longitude 103° 49' 12"

Transmitter: 29.5-mi. E of Hagerman, NM.

Satellite Earth Stations: Scientific-Atlanta, 7-meter C-band; Scientific-Atlanta, 4.6-meter C-band; AFC, 3.66-meter Ku-band; M/A-Com, Scientific-Atlanta receivers.

News Services: AP, CBS.

Ownership: Lee Enterprises Inc. (Group Owner).

Began Operation: February 23, 1966. Sale to New Mexico Bcstg. Co. Inc. by Holsum Inc. approved by FCC April 12, 1989. Transfer of control from Margaret A. Hebenstreit (New Mexico Bcstg. Co. Inc.) to present owners granted by FCC Sept. 16, 1991.

Represented (sales): Katz Continental Television.

Personnel:

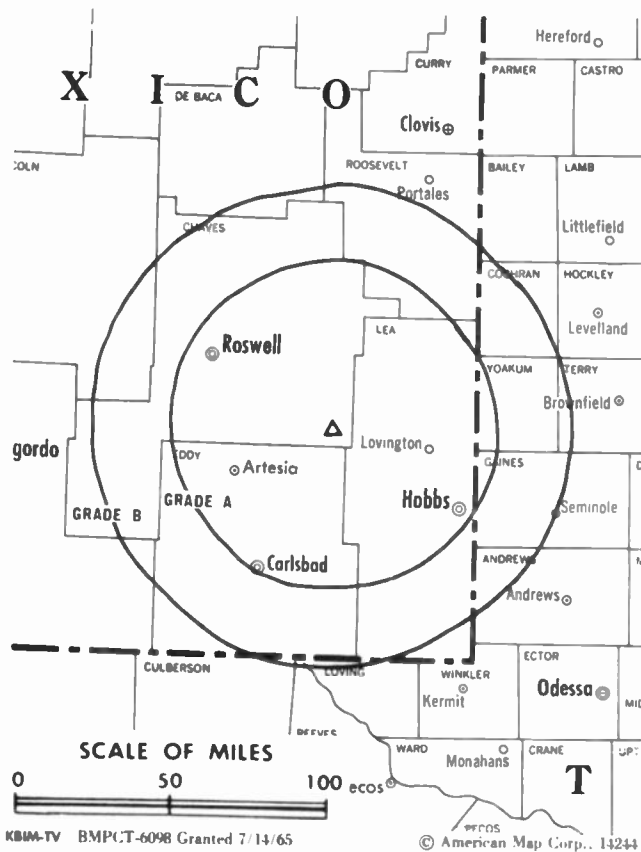
Gary McNair, Station Manager.
Andy Wyatt, Sales Manager.
Dave Atkins, Chief Engineer.
David Gonzalez, News Director.
Julie Harrison, Production Manager.
Cindi Lucero, Promotion Director.

Rates: On request.

City of License: Roswell. ADI: Albuquerque. Rank: 48.

Total Households: ©MSI Consumer Market Data as of 1/1/93. TV Homes, TV% and Circulation ©1993 Arbitron. County coverage based on Arbitron study.

Net Weekly Circulation	State County	Total Households	TV Households	%
50% & Over	NEW MEXICO			
	Chaves	20,800	20,500	99
	De Baca	900	900	100



Net Weekly Circulation	State County	Total Households	TV Households	%
50% & Over	NEW MEXICO			
	Lea North	16,800	16,400	98
	Lea South	1,900	1,900	100
	Lincoln	4,800	4,600	96
	Roosevelt	5,900	5,700	97
Between 25-49%	NEW MEXICO			
	Curry	15,100	14,800	98
	Otero	18,500	18,100	98
Between 5-24%	TEXAS			
	Yoakum	2,800	2,800	100
Station Totals	TEXAS			
	Hudspeth	900	900	100
Station Totals		105,800	103,700	98
Net Weekly Circulation (1993)				66,700
Average Daily Circulation (1993)				39,600

New Mexico—Roswell

KOBR

Ch. 8

(Satellite of KOB-TV, Albuquerque, NM)

Network Service: NBC.

Licensee: Stanley S. Hubbard Revocable Trust.

Studio: 124 E. 4th St., Roswell, NM 88201.

Telephone: 505-625-8888. **Fax:** 505-625-8866.

Technical Facilities: Channel No. 8 (180-186 MHz). Authorized power: 316-kw visual, 52.5-kw aural. Antenna: 1760-ft. above av. terrain, 1610-ft. above ground, 6086-ft. above sea level.

Latitude	33°	22'	32"
Longitude	103°	46'	05"

Transmitter: 2.5-mi. S of U.S. Hwy. 380, near Caprock.

Satellite Earth Station: RCA Americom, 4.5-meter Ku-band.

News Services: AP, Conus, NBC.

Ownership: Hubbard Broadcasting Inc. (Group Owner).

Began Operation: June 24, 1953. Sale to present owner by Caprock Telecasting approved by FCC June 19, 1985. Previous sale by Bryant Radio & Television Inc. approved by FCC May 26, 1971. Sale to Bryant by John A. Barnett estate approved by FCC March 3, 1968.

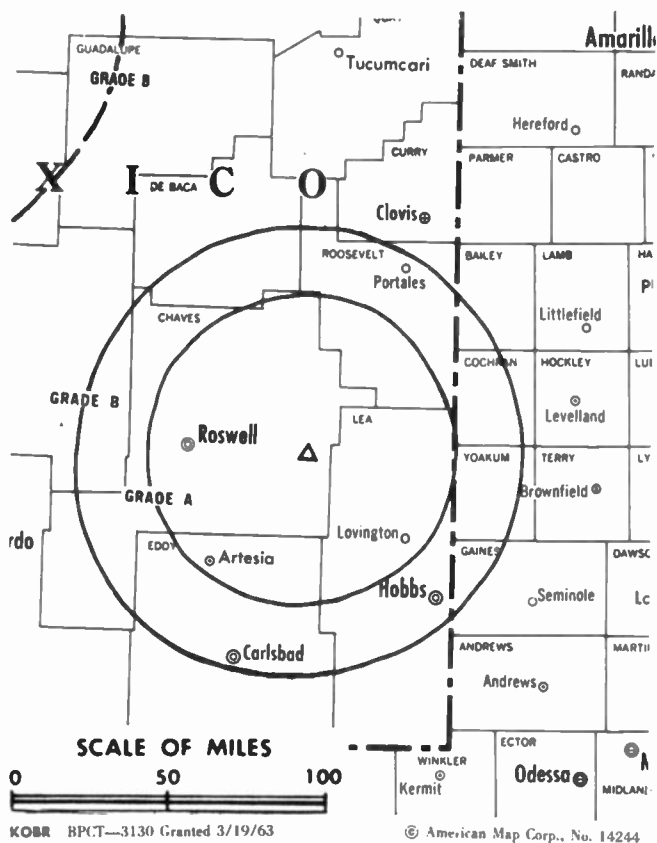
Represented (sales): Petry Television Inc.

Represented (legal): Fletcher, Heald & Hildreth.

Represented (engineering): A. D. Ring, P.C.

Personnel:

Tim Spinder, Station Manager.
Dave Atkins, Chief Engineer.



John Purvis, News Director.
Dusty Huckabee, Production Manager.

Rates: On request.

Arbitron Data: Included with KOB-TV, Albuquerque, NM.

City of License: Roswell. **ADI:** Albuquerque. **Rank:** 48.

New Mexico—Roswell

KRPV

Ch. 27

Network Service: None, independent.

Licensee: Prime Time Christian Bcstg., Box 967, Roswell, NM 88202.

Studio: 2606 S. Main, Roswell, NM 88201.

Telephone: 505-622-5778.

Technical Facilities: Channel No. 27 (548-554 MHz). Authorized power: 871-kw max. visual, 87-kw max. aural. Antenna: 441-ft. above av. terrain, 500-ft. above ground, 4007-ft. above sea level.

Latitude 33° 24' 58"
Longitude 104° 33' 59"

Transmitter: 1901 N. Moore, Roswell.

Satellite Earth Stations: Prodelin, 4-meter C-band; Winegard, 3-meter C-band; Drexel, Microdyne receivers.

Ownership: Prime Time Christian Broadcasting Inc. (Group Owner).

Began Operation: September 9, 1986.

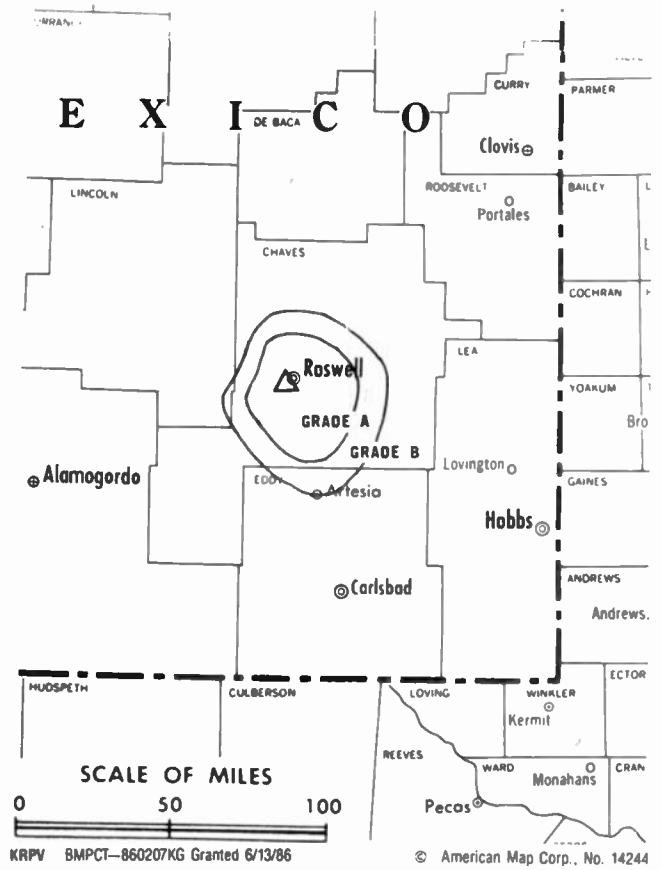
Personnel:

- Al Cooper, General Manager.
- Randy Dreblen, General Sales Manager.
- Tommie Cooper, Program Director.
- Amy Bare, Business & Office Manager.
- Eddie H. Sills, Chief Engineer.
- David Whitley, Traffic.

Rates: On request.

City of License: Roswell. **ADI:** Albuquerque. **Rank:** 48.

Total Households: ©MSI Consumer Market Data as of 1/1/93. TV Homes, TV% and Circulation ©1993 Arbitron. County coverage based on Arbitron study.



Net Weekly Circulation	State County	Total Households	TV Households	%
NEW MEXICO				
Between 5-24%	Roosevelt	5,900	5,700	97
Station Totals		5,900	5,700	97
Net Weekly Circulation (1993)			1,300	
Average Daily Circulation (1993)			700	

New Mexico—Santa Fe

KCHF

Ch. 11

Network Service: None, independent.

Licensee: Son Broadcasting Inc., 4004 Carlisle NE, Box 4338, Albuquerque, NM 87106.

Studio: 216-TV Frontage Rd., HY-14, Santa Fe, NM 87501.

Telephones: 505-473-1111; 505-883-1111.

Technical Facilities: Channel No. 11 (198-204 MHz). Authorized power: 263-kw max. visual, 26.3-kw max. aural. Antenna: 2028-ft. above av. terrain, 273-ft. above ground, 10,195-ft. above sea level.

Latitude	35°	47'	15"
Longitude	106°	31'	35"

Transmitter: No Name Mountain E of Jemez Springs.

Satellite Earth Station: Paraclipse, 3-meter; GLR receivers.

Ownership: Son Broadcasting Inc.

Began Operation: January 21, 1984.

Represented (engineering): Serge Bergen.

Personnel:

Blackie Gonzalez, General Manager.

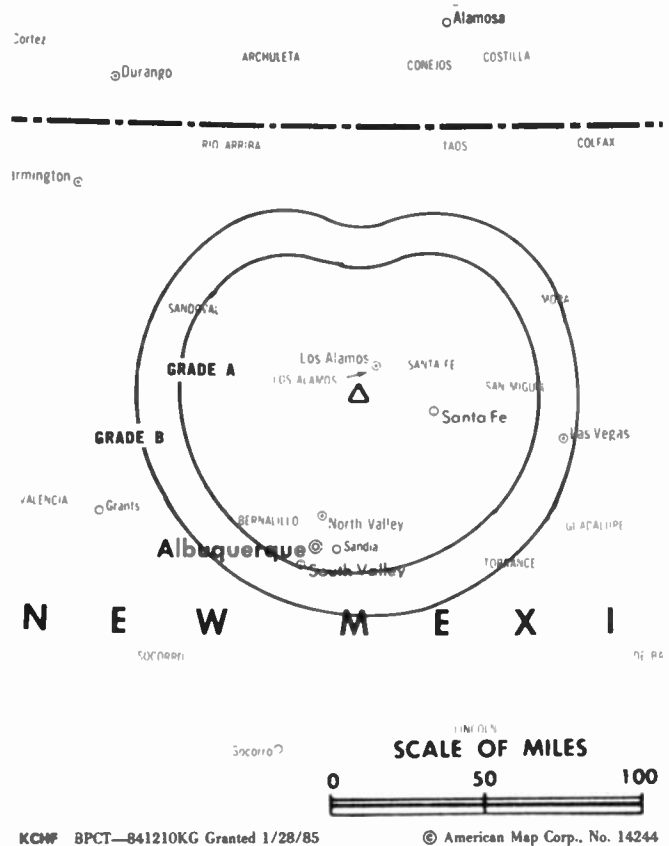
Jose Gonzales, Sales Manager.

Mary Kay Gonzales, Program Director.

Angie Gonzales, Marketing Director.

Rob Ramseyer, Chief Engineer.

Highest 30 Sec. Rate: \$200.



KCHF BPCT—841210KG Granted 1/28/85

© American Map Corp., No. 14244

Arbitron Data: Not available.

City of License: Santa Fe. **ADI:** Albuquerque. **Rank:** 48.

New Mexico—Silver City

KOVT

Ch. 10

(Satellite of KOAT-TV, Albuquerque, NM)

Network Service: ABC.

Licensee: KOAT Television Inc., 3801 Carlisle Blvd. NE, Box 25982, Albuquerque, NM 87107.

Studio: See KOAT-TV, Albuquerque.

Telephone: 505-884-7777. **Fax:** 505-884-6282.

Technical Facilities: Channel No. 10 (192-198 MHz). Authorized power: 8.71-kw visual, 0.87-kw aural. Antenna: 1590-ft. above av. terrain, 111-ft. above ground, 8226-ft. above sea level.

Latitude	32°	51'	46"
Longitude	108°	14'	28"

Transmitter: Pinos Altos Mountain, 1.2-mi. W of Pinos Altos.

Multichannel TV Sound: Stereo only.

News Services: ABC, AP, CNN, UPI.

Ownership: Pulitzer Broadcasting Co. (Group Owner).

Began Operation: September 10, 1987.

Represented (sales): Blair Television.

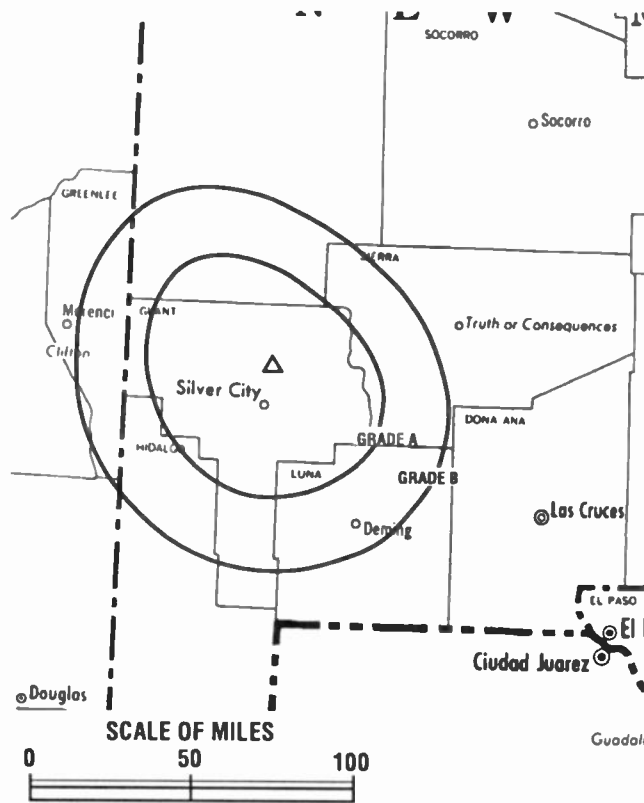
Represented (legal): Verner, Lipfert, Bernhard, McPherson & Hand.

Represented (engineering): Jules Cohen & Associates, P.C.

Personnel:

See KOAT-TV, Albuquerque, NM.

Rates: Sold with KOAT-TV, Albuquerque, NM.



KOVT BPCT-850607KT Granted 6/7/85

© American Map Corp., No. 14244

Arbitron Data: Included with KOAT-TV, Albuquerque, NM.

City of License: Silver City. **AOI:** Albuquerque. **Rank:** 48.

New Mexico

KOB-TV, Albuquerque (Arbitron Data Continued)

Net Weekly Circulation	State County	Total Households	TV Households Households	%
Between 25-49%	NEW MEXICO			
	Catron	1,000	900	90
	TEXAS			
	Yoakum	2,800	2,800	100
Between 5-24%	NEW MEXICO			
	Hidalgo	2,000	1,900	95

KOB-TV—(Continued) (Arbitron Data Continued)

Net Weekly Circulation	State County	Total Households	TV Households Households	%
Between 5-24%	TEXAS			
	Cochran	1,400	1,400	100
	Gaines	4,500	4,500	100
	Parmer	3,200	3,200	100
	UTAH			
	San Juan	3,400	3,200	94

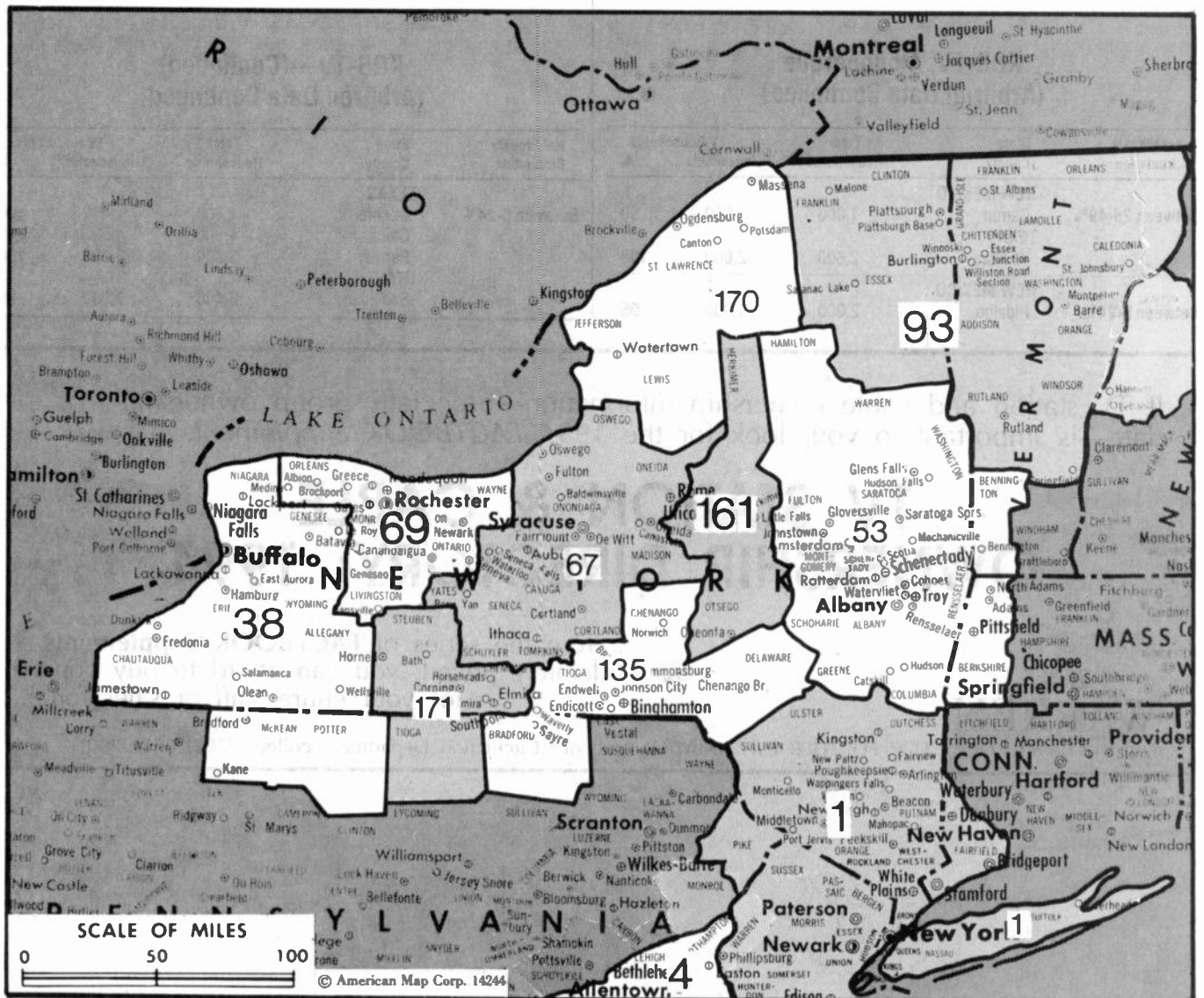
If TV station and cable ownership information—especially group ownership data—is important to you, look for the 1994 *FACTBOOK Supplement...*

TV STATION & CABLE OWNERSHIP DIRECTORY: 1994

...from the series of **FACTBOOK Supplements...**
so moderately priced, you can afford to buy copies
for your entire staff or sales force.



FOR FURTHER INFORMATION call our Circulation Department collect: (202) 872-9200



Market	Arbitron ADI TV Households	Rank	Market Area Commercial TV Stations
New York, NY	6,723,700	1	WABC-TV (7), WCBS-TV (2), WHAJ-TV (43), WHSE-TV (68), WHSI-TV (67), WLIG (55), WMBC-TV (63), WNBC (4), WNJU (47), WNYW (5), WPIX (11), WTBY (54), WTZA (62), WWOR-TV (9), WXTV (41)
Philadelphia, PA	2,661,800	4	KYW-TV (3), WBPH-TV (60), WCAU-TV (10), WFMZ-TV (69), WGBS-TV (57), WGTW (48), WHSP-TV (65), WMGM-TV (40), WPHL-TV (17), WPVI-TV (6), WTGI-TV (61), WTVE (51), WTXF (29), WWAC-TV (53)
Buffalo, NY	618,200	38	WGRZ-TV (2), WIVB-TV (4), WKBW-TV (7), WNYB-TV (49), WUTV (29)
Albany-Schenectady-Troy, NY	507,300	53	WCDC (19), WNYT (13), WOCD (55), WRGB (6), WTEN (10), WXXA-TV (23)
Syracuse, NY	387,100	67	WDXT (9), WSNR-TV (43), WSTM-TV (3), WSYT (68), WTVH (5)
Rochester, NY	377,300	69	WHEC-TV (10), WOKR (13), WROC-TV (8), WUHF (31)
Burlington, VT-Plattsburgh, NY	271,300	93	WCAX-TV (3), WNNE-TV (31), WPTZ (5), WVNY (22)
Binghamton, NY	158,400	135	WBNG-TV (12), WICZ-TV (40), WMGC-TV (34)
Utica, NY	102,200	161	WFXV (33), WKTV (2), WUTR (20)
Watertown-Carthage, NY	87,200	170	WVNY-TV (7), WWTI (50)
Elmira, NY	86,700	171	WENY-TV (36), WETM-TV (18)

State Cross Reference List

Communities that receive programs of stations that are located elsewhere.

WWNY-TV, Carthage	See Watertown, NY
WCAX-TV & WVNY, Plattsburgh	See Burlington, VT
WUTR, Rome	See Utica, NY
WNYT, WRGB, WTEN, WXXA-TV, Schenectady	See Albany, NY
WNYT & WRGB, Troy	See Albany, NY

New York Station Totals as of November 1, 1993

	VHF	UHF	TOTAL
Commercial Television Stations	22	21	43
Educational Television Stations	1	13	14
	23	34	57

If having TV station and cable system advertising information...including full listings of reps...would be important to you, look for the *1994 Factbook Supplement*...

TV & CABLE SALES REPS & INTERCONNECTS: 1994

...from the series of **FACTBOOK Supplements**... so moderately priced, you can afford to buy copies for your entire staff or sales force.



FOR FURTHER INFORMATION call our Circulation Department **collect:**

(202) 872-9200

New York—Albany-Troy-Schenectady

WNYT

Ch. 13

Network Service: NBC.

Licensee: Arsenal M Sub 17 Inc., 200 Elm St., Dedham, MA 02026.

Studio: 15 N. Pearl St., Menands, NY 12204.

Telephone: 518-436-4791. Fax: 518-436-8723.

Technical Facilities: Channel No. 13 (210-216 MHz). Authorized power: 174-kw visual, 20.3-kw aural. Antenna: Circularly polarized, 1170-ft. above av. terrain, 738-ft. above ground, 1688-ft. above sea level.

Latitude 42° 47' 08"
Longitude 73° 37' 44"

Transmitter: Bald Mountain, Brunswick, NY.

Multichannel TV Sound: Stereo only.

Satellite Earth Stations: Transmit/receive Harris, 6.1-meter Ku-band; Scientific-Atlanta, 7-meter C-band; RCA, 3.6-meter Ku-band; Harris, M/A-Com, Scientific-Atlanta receivers.

SNG Mobile Dish: BAF 450B, 2.4-meter Ku-band.

News Services: AP, NBC, UPI, CNN.

Ownership: Viacom Broadcasting Inc. (Group Owner).

Began Operation: February 19, 1954, but left air Jan. 31, 1955. Resumed operation June 15, 1956, Stanley Wamer Corp. having acquired 100% control by buying out Col. Harry Wilder group (Television Digest, Vol. 12:24). Transfer of control to Glen Alden Corp. approved Dec. 22, 1967. Purchased by Sonderling Bcstg. Corp. Jan. 1, 1969. Merger of Sonderling into Viacom approved by FCC Nov. 6, 1979 (Vol. 18:12, 25, 41; 19:46).

Represented (sales): TeleRep Inc.

Represented (legal): Arent, Fox, Kintner, Plotkin & Kahn.

Personnel:

- Donald O. Perry, Vice President & General Manager.
- Tom Blau, Business Manager.
- Karl Davis, Director of Sales.
- Tony McManus, Local Sales Manager.
- Jerry Brehm, National Sales Manager.
- Noelle Wall, Director, Marketing & Creative Services.
- Maryann Ryan, Director of Production.
- Steve Baboulis, Director, News & Operations.
- Doug Jones, Director of Programming & Public Affairs.
- Lisa Neumann, Traffic Manager.
- Richard Klein, Chief Engineer.

Rates: On request.

City of License: Albany. ADI: Albany-Schenectady-Troy. Rank: 53.

Total Households: ©MSI Consumer Market Data as of 1/1/93. TV Homes, TV% and Circulation ©1993 Arbitron. County coverage based on Arbitron study.

Net Weekly Circulation	State County	Total Households	TV Households	%
50% & Over	MASSACHUSETTS			
	Berkshire	54,000	53,200	99
	NEW YORK			
	Albany	116,700	115,000	99



WNYT BPC:T-781228L.C. Granted 6/20/79 © American Map Corp., 14244

Net Weekly Circulation	State County	Total Households	TV Households	%
50% & Over	Columbia	24,000	23,600	98
	Fulton	20,900	20,600	99
	Greene	17,000	16,700	98
	Montgomery	20,200	19,800	98
	Rensselaer	58,000	57,100	98
	Saratoga	70,900	70,100	99
	Schenectady	59,500	58,800	99
	Schoharie	11,500	11,300	98
	Warren	23,200	22,800	98
	Washington	20,800	20,500	99
	VERMONT			
	Bennington	14,000	13,700	98
Between 25-49%	NEW YORK			
	Hamilton	2,200	2,100	95
Between 5-24%	NEW YORK			
	Delaware	18,000	17,500	97
	Dutchess	92,200	90,600	98
	Otsego	22,100	21,600	98
	Ulster	61,600	60,100	98
	VERMONT			
	Addison	11,800	11,500	97
	Rutland	24,100	23,600	98
Station Totals		742,700	730,200	98
Net Weekly Circulation (1993)			453,500	
Average Daily Circulation (1993)			270,700	

New York—Albany-Schenectady-Troy

WRGB

Ch. 6

Network Service: CBS.

Licensee: WRGB Bcstg. Inc., 1400 Balltown Rd., Schenectady, NY 12309.

Studio: 1400 Balltown Rd., Schenectady, NY 12309.

Telephone: 518-346-6666. TWX: 710-442-2974.

Technical Facilities: Channel No. 6 (82-88 MHz). Authorized power: 93-kw visual, 11-kw aural. Antenna: 1020-ft. above av. terrain, 314-ft. above ground, 1830-ft. above sea level.

Latitude 42° 38' 12"
Longitude 73° 59' 45"

Transmitter: New Scotland, NY.

Satellite Earth Stations: Transmit/receive Scientific-Atlanta, 4.5-meter C-band; Scientific-Atlanta, 7-meter C-band; Scientific-Atlanta, 5-meter Ku-band; Scientific-Atlanta, Standard Components receivers.

SNG Mobile Dish: Vertex, 2.6-meter Ku-band.

News Services: AP, CBS, CNN, Conus.

Ownership: Freedom Newspapers Inc. (Group Owner).

Began Operation: December 1, 1947 (began as experimental station in 1928; on air since Nov. 6, 1939). Sale to Unicom Inc. by General Electric Broadcasting Co. approved by FCC June 30, 1983 (Television Digest, Vol. 22:48; 23:18). Sale to present owner approved by FCC Jan. 6, 1986 (Vol. 25:31, 44).

Represented (sales): Petry Television Inc.

Represented (legal): Latham & Watkins.

Represented (engineering): A. D. Ring, P.C.

Personnel:

- David M. Lynch, Vice President & General Manager.
- Cheryl Snell, General Sales Manager.
- Lee Lazerson, Local Sales Manager.
- Mary Gregg, National Sales Manager.
- Neil Goldstein, News Manager.
- Daniel A. Fiorillo, Engineering Manager.
- Fred Lass, Chief Engineer.
- Terry Walden, Programming & Production Manager.
- Bill Brandt, Promotion Manager.
- Beverly Wittner, Public Affairs Manager.

Highest 30 Sec. Rate: \$1750.

City of License: Schenectady. ADI: Albany-Schenectady-Troy. Rank: 53.

Total Households: ©MSI Consumer Market Data as of 1/1/93. TV Homes, TV% and Circulation ©1993 Arbitron. County coverage based on Arbitron study.

Net Weekly Circulation	State County	Total Households	TV Households	%
50% & Over	MASSACHUSETTS			
	Berkshire	54,000	53,200	99
	NEW YORK			
	Albany	116,700	115,000	99
	Columbia	24,000	23,600	98
	Fulton	20,900	20,600	99
	Greene	17,000	16,700	98
	Montgomery	20,200	19,800	98
	Rensselaer	58,000	57,100	98



WRGB BPCT-1047 Granted 9/16/52

© American Map Corp., 14244

Net Weekly Circulation	State County	Total Households	TV Households	%
50% & Over	Saratoga	70,900	70,100	99
	Schenectady	59,500	58,800	99
	Schoharie	11,500	11,300	98
	Warren	23,200	22,800	98
	Washington	20,800	20,500	99
Between 25-49%	VERMONT			
	Bennington	14,000	13,700	98
	NEW YORK			
	Dutchess	92,200	90,600	98
Between 5-24%	Hamilton	2,200	2,100	95
	Otsego	22,100	21,600	98
	Ulster	61,600	60,100	98
	VERMONT			
	Rutland	24,100	23,600	98
	NEW YORK			
	Delaware	18,000	17,500	97
Station Totals	VERMONT			
	Addison	11,800	11,500	97
Station Totals		767,700	754,800	98
Net Weekly Circulation (1993)				517,100
Average Daily Circulation (1993)				310,500

UHF, VHF, ITFS/MMDS
Broadcast Products and Services
Turnkey Systems Since 1960

PO Box 68 • White Haven, PA 18661 • 717-443-9575
1-800-233-6193 FAX 717-443-9257

New York—Albany

WXXA-TV

Ch. 23

Network Service: Fox.

Licensee: Heritage Bcstg. Co. of New York, 815 Central Ave., Albany, NY 12206-1502.

Studio: 815 Central Ave., Albany, NY 12206-1502.

Telephone: 518-438-8700. Fax: 518-438-0090.

Technical Facilities: Channel No. 23 (524-530 MHz). Authorized power: 3020-kw visual, 302-kw aural. Antenna: 1200-ft. above av. terrain, 465-ft. above ground, 2119-ft. above sea level.

Latitude 42° 37' 01"
Longitude 74° 00' 46"

Transmitter: Camp Pinnacle Rd., New Scotland.

Satellite Earth Stations: Andrew, 7-meter C-band; AFC, 3.7-meter Ku-band; Andrew, 4.5-meter C-band; M/A-Com, Microdyne receivers.

Ownership: Heritage Broadcasting Group (Group Owner).

Began Operation: July 30, 1982. Sale to present owners by James D. Boaz, et al., approved by FCC Sept. 12, 1986 (Television Digest, Vol. 26:30).

Represented (sales): Blair Television.

Represented (legal): Hogan & Hartson.

Personnel:

- Will Meyl, Vice President & General Manager.
- Gary De Luke, General Sales Manager.
- Kim Clark Lemme, National Sales Manager.
- Sargent Cathrall, Chief Engineer.
- Tim Pennings, Promotion Director.
- Catherine Castracane, Business Manager.

Rates: On request.

City of License: Albany. ADI: Albany-Schenectady-Troy. Rank: 53.

Total Households: ©MSI Consumer Market Data as of 1/1/93. TV Homes, TV% and Circulation ©1993 Arbitron. County coverage based on Arbitron study.

Net Weekly Circulation	State County	Total Households	TV Households	%
50% & Over	NEW YORK			
	Albany	116,700	115,000	99
	Columbia	24,000	23,600	98
	Fulton	20,900	20,600	99
	Greene	17,000	16,700	98
	Rensselaer	58,000	57,100	98
	Saratoga	70,900	70,100	99
Schenectady	59,500	58,800	99	



WXXA-TV BMP(CT-820615KE) Granted 7/26/82 © American Map Corp. 14244

Net Weekly Circulation	State County	Total Households	TV Households	%
Between 25-49%	MASSACHUSETTS			
	Berkshire	54,000	53,200	99
	NEW YORK			
	Montgomery	20,200	19,800	98
	Schoharie	11,500	11,300	98
Between 5-24%	Warren	23,200	22,800	98
	Washington	20,800	20,500	99
	VERMONT			
	Bennington	14,000	13,700	98
	NEW YORK			
Station Totals	Dutchess	92,200	90,600	98
	Hamilton	2,200	2,100	95
	VERMONT			
Rutland	24,100	23,600	98	
Net Weekly Circulation (1993)		629,200	619,500	98
Average Daily Circulation (1993)				284,300
				117,900

New York—Amsterdam

WOCD

Ch. 55

Network Service: None, independent.

Licensee: Cornerstone TV Inc., Rte. 48, Signal Hill Dr., Wall, PA 15148-1499.

Studio: 165 Freemans Bridge Rd., Scotia, NY 12302.

Telephone: 518-372-8855.

Technical Facilities: Channel No. 55 (716-722 MHz). Authorized power: 5000-kw max. visual, 500-kw max. aural. Antenna: 731-ft. above av. terrain, 720-ft. above ground, 1472-ft. above sea level.

Latitude	42°	59'	05"
Longitude	74°	10'	49"

Transmitter: 0.1-mi. N of Montgomery County line, 0.4-mi. of Hwy. 30, Perth.

Satellite Earth Station: Paraclype, 3.5-meter; M/A-Corn receivers.

Ownership: Cornerstone Television Inc. (Group Owner).

Began Operation: December 14, 1987, left air Nov. 24, 1989. Resumed operation Sept. 29, 1990; left air March 1991. Present owners purchased off-air station from Kearn family in 1992. Resumed operation second time Aug. 24, 1992.

Represented (legal): Mullin, Rhyne, Emmons & Topel, P.C.

Represented (engineering): Communications Technology.

Personnel:

Timothy S. Horton, General Manager.



WOCD BMPCT-851031KE Granted 5/13/86

© American Map Corp., No. 14244

Blake Richert, Chief Engineer.
David Skeebe, Program Director.

Highest 30 Sec. Rate: \$160.

Arbitron Data: Not available.

City of License: Amsterdam. ADI: Albany-Schenectady-Troy. Rank: 53.

New York—Binghamton

WBNG-TV

Ch. 12

Network Service: CBS.

Licensee: Gateway Communications Inc., One Bala Plaza, Suite 237, Bala Cynwyd, PA 19004.

Studio: 12 Gateway Plaza, Columbia Dr., Johnson City, NY 13790.

Telephone: 607-729-8812. Fax: 607-797-6211.

Technical Facilities: Channel No. 12 (204-210 MHz). Authorized power: 168-kw visual, 18-kw aural. Antenna: 1210-ft. above av. terrain, 789-ft. above ground, 2554-ft. above sea level.

Latitude 42° 03' 33"
Longitude 75° 57' 06"

Transmitter: Ingraham Hill Rd.

Satellite Earth Stations: Scientific-Atlanta, 7-meter C-band; Scientific-Atlanta, 4.5-meter C-band; AFC, 3.66-meter Ku-band; M/A-Com, Scientific-Atlanta receivers.

News Services: AP, CBS, CNN.

Ownership: Gateway Communications Inc. (Group Owner).

Began Operation: December 1, 1949. Sale to present owners by Triangle Publications approved by FCC Sept. 20, 1972 (Television Digest, Vol. 11:50; 12:39). Previous sale to Triangle by John C. Clark interests approved by FCC May 4, 1955 (Vol. 11:11, 19).

Represented (sales): Blair Television.

Represented (engineering): Smith & Powstenko.

Personnel:

John S. Mucha, Vice President & General Manager.
Don Barr, Local Sales Manager.
Bob Krummenacker, Regional Sales Manager.
Joseph P. McNamara, National Sales Manager.
Paul Daffinee, News Director.
Mark Prutisto, Program & Promotion Manager.
Ron Shoemaker, Chief Engineer.

Rates: On request.

City of License: Binghamton. ADI: Binghamton. Rank: 135.

Total Households: ©MSI Consumer Market Data as of 1/1/93. TV Homes, TV% and Circulation ©1993 Arbitron. County coverage based on Arbitron study.

Net Weekly Circulation	State County	Total Households	TV Households	%
50% & Over	NEW YORK			
	Broome	81,400	80,400	99
	Chemung	35,600	34,900	98
	Chenango	19,600	19,300	98
	Delaware	18,000	17,500	97
	Otsego	22,100	21,600	98



WBNG-TV BPCT-8703313L Granted 6/24/87

© American Map Corp., No. 14244

Net Weekly Circulation	State County	Total Households	TV Households	%
50% & Over	Tioga	19,100	18,800	98
	Tompkins	33,800	32,400	96
	PENNSYLVANIA			
	Bradford	22,800	22,400	98
	Sullivan	2,300	2,200	96
	Susquehanna	15,300	15,000	98
	Tioga	15,000	14,600	97
Between 25-49%	NEW YORK			
	Cortland	17,300	17,000	98
	Schuyler	6,900	6,700	97
	Steuben	37,700	37,000	98
Between 5-24%	NEW YORK			
	Sullivan	25,300	24,600	97
	PENNSYLVANIA			
	Wayne	15,400	14,900	97
	Wyoming	10,400	10,200	98
Station Totals		398,000	389,500	98
Net Weekly Circulation (1993)			248,900	
Average Daily Circulation (1993)			151,800	

New York—Binghamton

WICZ-TV Ch. 40

Network Service: NBC.

Licensee: Stainless Broadcasting Co., 3rd & Montgomery, North Wales, PA 19454.

Studio: 4600 Vestal Pkwy. E, Vestal, NY 13850.

Mailing Address: Box 40, Vestal, NY 13851-0040.

Telephone: 607-770-4040. Fax: 607-798-7950.

Technical Facilities: Channel No. 40 (626-632 MHz). Authorized power: 468.3-kw max. visual, 37-kw aural. Antenna: 1230-ft. above av. terrain, 930-ft. above ground, 2555-ft. above sea level.

Latitude 42° 03' 22"
Longitude 75° 56' 39"

Transmitter: Ingraham Hill Rd., approx. 4.5-mi. SW of center of Binghamton.

Multichannel TV Sound: Stereo only.

Satellite Earth Station: Scientific-Atlanta, 4.6-meter; Harris, Scientific-Atlanta receivers.

Ownership: Stainless Broadcasting Co. (Group Owner).

Began Operation: November 1, 1957. Sale to present owner by Binghamton Press (Gannett) approved by FCC Feb. 22, 1971 (Television Digest, Vol. 10:31).

Represented (sales): Petry Television Inc.

Represented (legal): Dow, Lohnes & Albertson.

Personnel:

Nora L. Guzewicz, President & General Manager.

Dave Tillery, Station Manager.

Gino Ricciardelli, Vice President, Engineering.

Darci Fauci, News Director.

Vernon Rollands, Promotion Director & Production Manager.

Susan R. MacDonald, Business Manager.

Highest 30 Sec. Rate: \$1000.

NETWORK BASE HOURLY RATE: \$400.

City of License: Binghamton. ADI: Binghamton. Rank: 135.

Total Households: ©MSI Consumer Market Data as of 1/1/93. TV Homes, TV% and Circulation ©1993 Arbitron. County coverage based on Arbitron study.

Net Weekly Circulation	State County	Total Households	TV Households	%
50% & Over	NEW YORK			
	Broome	81,400	80,400	99
	Tioga	19,100	18,800	98
Between 25-49%	NEW YORK			
	Chenango	19,600	19,300	98



WICZ-TV BPC2-890801KH Granted 8/29/89

© American Map Corp., No. 14244

Net Weekly Circulation	State County	Total Households	TV Households	%
Between 25-49%	Delaware	18,000	17,500	97
	PENNSYLVANIA			
	Bradford	22,800	22,400	98
	Susquehanna	15,300	15,000	98
Between 5-24%	NEW YORK			
	Cortland	17,300	17,000	98
	Otsego	22,100	21,600	98
	Steuben	37,700	37,000	98
	Tompkins	33,800	32,400	96
	PENNSYLVANIA			
	Sullivan	2,300	2,200	96
Tioga	15,000	14,600	97	
Wyoming	10,400	10,200	98	
Station Totals		314,800	308,400	98
Net Weekly Circulation (1993)				127,500
Average Daily Circulation (1993)				59,200

New York—Binghamton

WMGC-TV

Ch. 34

Network Service: ABC.

Licensee: Citadel Communications Co. Ltd., 17 Kraft Ave., Bronxville, NY 10708.

Studio: Ingraham Hill Rd., Binghamton, NY 13902.

Telephone: 607-723-7464. Fax: 607-723-1034.

Technical Facilities: Channel No. 34 (590-596 MHz). Authorized power: 1490-kw max. visual, 149-kw max. aural. Antenna: 1293-ft. above av. terrain, 553-ft. above ground, 2243-ft. above sea level.

Latitude 42° 03' 39"
Longitude 75° 56' 36"

Transmitter: 3.2-mi. SSW of Binghamton, W side of Ingraham Hill Rd.

Satellite Earth Stations: Andrew, 4.5-meter C-band; Comtech, 4-meter C-band; Scientific-Atlanta, 4-meter C-band; Harris, 3-meter Ku-band; RCA, 3-meter Ku-band; Avantek, Drake, Microwave Assoc., Scientific-Atlanta receivers.

News Service: AP.

Ownership: Citadel Communications Co. Ltd. (Group Owner).

Began Operation: November 24, 1962. Sale of control to Arthur, Hessen and Lazare by Alfred E. Anscorb (53.13%) and James E. Greeley (10.4%) approved Aug. 17, 1966 by FCC (Television Digest, Vol. 6:34). Sale to Pinnacle Communications Inc. approved Aug. 7, 1978. Sale to present owners approved Aug. 6, 1986.

Represented (sales): Katz Continental Television.

Represented (legal): Latham & Watkins.

Personnel:

Phil Lombardo, President.
John Leet, General Manager.
John Birchall, Local Sales Manager.
Michael Dotson, News Director.
Brian Durham, Business Manager.
Michael Calkins, Chief Engineer.
William Luxford, Program Director.

Highest 30 Sec. Rate: \$1000.

NETWORK BASE HOURLY RATE: \$187.

City of License: Binghamton. ADI: Binghamton. Rank: 135.

Total Households: ©MSI Consumer Market Data as of 1/1/93. TV Homes, TV% and Circulation ©1993 Arbitron. County coverage based on Arbitron study.

Net Weekly Circulation	State County	Total Households	TV Households	%
50% & Over	NEW YORK			
	Broome	81,400	80,400	99
	Tioga	19,100	18,800	98
Between 25-49%	NEW YORK			
	Chenango	19,600	19,300	98
	PENNSYLVANIA			
Bradford	22,800	22,400	98	



WMGC-TV BPCT-870403KF Granted 7/13/87

© American Map Corp., No. 14244

Net Weekly Circulation	State County	Total Households	TV Households	%
Between 5-24%	NEW YORK			
	Chemung	35,600	34,900	98
	Cortland	17,300	17,000	98
	Delaware	18,000	17,500	97
	Otsego	22,100	21,600	98
PENNSYLVANIA	Sullivan	2,300	2,200	96
	Susquehanna	15,300	15,000	98
	Tioga	15,000	14,600	97
	Wyoming	10,400	10,200	98
Station Totals		278,900	273,900	98
Net Weekly Circulation (1993)				106,800
Average Daily Circulation (1993)				49,300

There is no more visible place for your advertising message than the pages of the
Television & Cable Factbook

New York—Buffalo

WGRZ-TV

Ch. 2

Network Service: NBC.

Licensee: Michael L. Eskridge, Operating Agent, 259 Delaware Ave., Buffalo, NY 14202.

Studio: 259 Delaware Ave., Buffalo, NY 14202.

Telephone: 716-856-1414. TWX: 710-522-1729. Fax: 716-849-5703.

Technical Facilities: Channel No. 2 (54-60 MHz). Authorized power: 100-kw visual, 20-kw aural. Antenna: Circularly polarized, 996-ft. above av. terrain, 958-ft. above ground, 2310-ft. above sea level.

Latitude 42° 43' 06"
Longitude 78° 33' 48"

Transmitter: 11530 Warner Hill Rd., South Wales, NY.

Multichannel TV Sound: Stereo only.

Satellite Earth Stations: Transmit/receive Harris, 6-meter Ku-band & Harris, 3-meter Ku-band; Harris, 9-meter C-band; Harris receivers.

News Services: AP, NBC.

Ownership: Michael Eskridge, Operating Agent.

Began Operation: August 14, 1954. Sale to Robert N. Smith, William S. Reyner, George D. Lilly, et al. approved by FCC July 31, 1986 (Television Digest, Vol. 26:13; 40). Assignment to General Cinema Corp. from Taft Bcstg. in exchange for WCIX(TV), Miami, FL approved by FCC Feb. 24, 1983. Sale to Taft by Transcontinent Television Corp. approved Feb. 19, 1964 (Vol. 3:15, 16, 31; 4:8). Sale to Tak Communications Inc. approved June 24, 1988 (Vol. 28:19). Assignment of license to Michael Eskridge granted Jan. 27, 1993.

Represented (sales): Katz American Television; Radio-Television Representatives Ltd. (Canada).

Represented (legal): Cohn & Marks.

Personnel:

Stephen Cohen, President & General Manager.
Jim Graham, General Sales Manager.
Tim Busch, National Sales Manager.
George Correa, Regional Sales Manager.
Bob Pfeiffer, News Director.
Lorence Floss, Chief Engineer.
Carla Contino, Program Director.
Peggy Penders, Promotion Director.
Bob Connell, Production Manager.
Jerry Masury, Business Manager.

Highest 30 Sec. Rate: \$3000.

City of License: Buffalo. ADI: Buffalo. Rank: 38.

Total Households: ©MSI Consumer Market Data as of 1/1/93. TV Homes, TV% and Circulation ©1993 Arbitron. County coverage based on Arbitron study.



WGRZ-TV BPC T-3826 Granted 12/13/66

American Map Corp. 14244

Net Weekly Circulation	State County	Total Households	TV Households	%
50% & Over	NEW YORK			
	Allegany	17,000	16,600	98
	Cattaraugus	30,300	29,800	98
	Chautauqua	53,300	52,500	98
	Erie	376,400	372,600	99
	Genesee	21,800	21,600	99
	Niagara	85,200	84,300	99
	Orleans	14,700	14,500	99
Wyoming	14,100	14,000	99	
PENNSYLVANIA	Mc Kean	17,500	17,100	98
	PENNSYLVANIA			
	Cameron	2,400	2,400	100
Between 25-49%	Potter	6,300	6,100	97
	Warren	17,200	16,700	97
Between 5-24%	NEW YORK			
	Livingston	21,600	21,300	99
Station Totals	Steuben	37,700	37,000	98
	Net Weekly Circulation (1993)	715,500	706,500	99
Average Daily Circulation (1993)			553,100	313,400

New York—Buffalo

WIVB-TV

Ch. 4

Network Service: CBS.

Licensee: Buffalo Management Enterprises Co. Inc., 1700 Broadway, New York, NY 10019.

Studio: 2077 Elmwood Ave., Buffalo, NY 14207.

Telephone: 716-874-4410. Fax: 716-879-4896.

Technical Facilities: Channel No. 4 (66-72 MHz). Authorized power: 100-kw visual, 20-kw aural. Antenna: 1200-ft. above av. terrain, 1059-ft. above ground, 2700-ft. above sea level.

Latitude 42° 39' 33"
Longitude 78° 37' 33"

Holds CP for change to 1201-ft. above av. terrain, 741-ft. above ground, 2382-ft. above sea level BPCT-920608KH.

Transmitter: Colden, NY.

Multichannel TV Sound: Stereo only.

Satellite Earth Stations: Transmit/receive Scientific-Atlanta, 10-meter C-band; Microdyne, 7-meter C-band; Microwave General, 6-meter C-band; Microdyne, Scientific-Atlanta receivers.

News Services: AP, Sportsticker, UPI.

Ownership: Buffalo Broadcasting Co. Inc.

Began Operation: May 14, 1948. Sale to Howard Publications Inc. by Buffalo Evening News approved by FCC Sept. 16, 1977 (Television Digest, Vol. 17:22). Sale to present owner approved Oct. 13, 1988 (Vol. 28:26).

Represented (sales): TeleRep Inc.; Canadian Communications Co.

Personnel:

Tony Kiernan, Vice President & General Manager.
David R. Luka, National Sales Manager.
David Hogenkamp, Local Sales Manager.
Ken Britton, Director of Engineering.
Kirk Varner, News Director & Creative Services Director.
Twila Henneberger, Program Director & Production Manager.
Carrol Wolter, Community Events Director.
Nancy Kenney, Business Manager.

Rates: On request.

City of License: Buffalo. ADI: Buffalo. Rank: 38.

Total Households: ©MSI Consumer Market Data as of 1/1/93. TV Homes, TV% and Circulation ©1993 Arbitron. County coverage based on Arbitron study.

Net Weekly Circulation	State County	Total Households	TV Households	%
50% & Over	NEW YORK			
	Allegany	17,000	16,600	98
	Cattaraugus	30,300	29,800	98
	Chautauqua	53,300	52,500	98



WIVB-TV BPCT-920608KH Granted 9/14/92 © American Map Corp., No. 14244

Net Weekly Circulation	State County	Total Households	TV Households	%
50% & Over	Erie	376,400	372,600	99
	Genesee	21,800	21,600	99
	Niagara	85,200	84,300	99
	Orleans	14,700	14,500	99
	Wyoming	14,100	14,000	99
	PENNSYLVANIA			
Between 25-49%	Mc Kean	17,500	17,100	98
	Potter	6,300	6,100	97
	PENNSYLVANIA			
Between 25-49%	Cameron	2,400	2,400	100
	Warren	17,200	16,700	97
Between 5-24%	NEW YORK			
	Livingston	21,600	21,300	99
	Steuben	37,700	37,000	98
	PENNSYLVANIA			
	Tioga	15,000	14,600	97
Station Totals		730,500	721,100	99
Net Weekly Circulation (1993)			560,900	
Average Daily Circulation (1993)			328,800	

New York—Buffalo

WKBW-TV Ch. 7

Network Service: ABC.

Licensee: Queen City Broadcasting of New York Inc., 7 Broadcast Plaza, Buffalo, NY 14202.

Studio: 7 Broadcast Plaza, Buffalo, NY 14202.

Telephone: 716-845-6100. **TWX:** 710-522-1846. **Fax:** 716-842-1855.

Technical Facilities: Channel No. 7 (174-180 MHz). Authorized power: 91.2-kw visual, 18.2-kw aural. Antenna: 1420-ft. above av. terrain, 1076-ft. above ground, 2808-ft. above sea level.

Latitude 42° 38' 15"
Longitude 78° 37' 12"

Transmitter: E of Center St., Colden, NY.

Multichannel TV Sound: Stereo only.

Satellite Earth Station: Harris, 9-meter; Harris receivers.

News Services: AP, UPI.

Ownership: Queen City III Ltd. Partnership.

Began Operation: November 30, 1958. Sale to present owners by Capital Cities Communications Inc. approved by FCC Nov. 14, 1985, consummated Jan. 1986 (Television Digest, Vol. 25:30, 32).

Represented (sales): Petry Television.

Represented (legal): Wilkes, Artis, Hedrick & Lane.

Represented (engineering): Moffet, Larson & Johnson, P.C.

Personnel:

Paul J. Cassidy, President & General Manager.
Ken Koller, Vice President & Chief Financial Officer.
Tim Gilbert, Vice President, Sales & Marketing.
Don Holland, Vice President, Engineering & Operations.
Paul Cunningham, Local Sales Manager.
Sarah Norat-Phillips, Director, Syndication & Public Affairs.
Lou Rera, Director, Creative Services.
John DiScuillo, Director, Promotion & Marketing.

Rates: On request.

City of License: Buffalo. **ADI:** Buffalo. **Rank:** 38.

Total Households: ©MSI Consumer Market Data as of 1/1/93. TV Homes, TV% and Circulation ©1993 Arbitron. County coverage based on Arbitron study.

Net Weekly Circulation	State County	Total Households	TV Households	%
50% & Over	NEW YORK			
	Allegany	17,000	16,600	98
	Cattaraugus	30,300	29,800	98
	Chautauqua	53,300	52,500	98
	Erie	376,400	372,600	99



Net Weekly Circulation	State County	Total Households	TV Households	%
50% & Over	GENESEE	21,800	21,600	99
	NIAGARA	85,200	84,300	99
	ORLEANS	14,700	14,500	99
	WYOMING	14,100	14,000	99
	PENNSYLVANIA			
	Cameron	2,400	2,400	100
	Mc Kean	17,500	17,100	98
	Potter	6,300	6,100	97
	Warren	17,200	16,700	97
Between 25-49%	NEW YORK			
	Steuben	37,700	37,000	98
Between 5-24%	NEW YORK			
	Livingston	21,600	21,300	99
	PENNSYLVANIA			
	Elk	13,000	12,800	98
	Tioga	15,000	14,600	97
Station Totals		743,500	733,900	99
Net Weekly Circulation (1993)				594,800
Average Daily Circulation (1993)				387,700

New York—Buffalo

WNYB-TV

Ch. 49

Network Service: None, independent.

Licensee: Tri-State Christian TV Inc., Box 1010, Marion, IL 62959.

Studio: 699 Hertel Ave., Buffalo, NY 14207-2341.

Telephone: 716-875-4919. Fax: 716-875-9229.

Technical Facilities: Channel No. 49 (680-686 MHz). Authorized power: 4932-kw max. visual, 493-kw max. aural. Antenna: 1235-ft. above av. terrain, 1049-ft. above ground, 2420-ft. above sea level.

Latitude 42° 46' 58"
Longitude 78° 27' 28"

Transmitter: 2034 Folsomdale Rd., Cowlesville, NY.

Multichannel TV Sound: Separate audio program.

Satellite Earth Station: United Satellite Systems, 5-meter C-band; Scientific-Atlanta receivers.

Ownership: Tri-State Christian TV Inc. (Group Owner).

Began Operation: September 1, 1987. Sale to present owner by Niagara Frontier Bcstg. Partnership approved by FCC Oct. 19, 1989 (Television Digest, Vol. 29:36).

Represented (sales): Network Media Sales.

Represented (legal): May & Dunne, Chartered.

Personnel:

Garth Coonce, President.
Francis X. Stack, Station Manager.
Jon Bivin, Chief Engineer.
Tom Gaulin, Production Manager.
Tina Coonce, Programming Director.

Rates: On request.

City of License: Buffalo. ADI: Buffalo. Rank: 38.

Total Households: ©MSI Consumer Market Data as of 1/1/93. TV Homes, TV% and Circulation ©1993 Arbitron. County coverage based on Arbitron study.



Net Weekly Circulation	State County	Total Households	TV Households	Households %
Between 5-24%	NEW YORK			
	Genesee	21,800	21,600	99
	Orleans	14,700	14,500	99
	Wyoming	14,100	14,000	99
Station Totals		50,600	50,100	99
Net Weekly Circulation (1993)				18,100
Average Daily Circulation (1993)				6,100

New York—Buffalo

WUTV
Ch. 29

Network Service: Fox.

Licensee: Act III Bcstg. of Buffalo Inc., 951 Whitehaven Rd., Grand Island, NY 14072.

Studio: 951 Whitehaven Rd., Grand Island, NY 14072.

Telephone: 716-773-7531. Fax: 716-773-5753.

Technical Facilities: Channel No. 29 (560-566 MHz). Authorized power: 1250-kw max. & 1050-kw horizontal visual, 105-kw aural. Antenna: 920-ft. above av. terrain, 959-ft. above ground, 1549-ft. above sea level.

Latitude 43° 01' 27"
Longitude 78° 55' 40"

Transmitter: 951 Whitehaven Rd., Grand Island, NY.

Satellite Earth Stations: Microdyne, 5-meter Ku-band; Microdyne, 5-meter C-band; Microdyne, 3.7-meter Ku-band; Harris, 3-meter C-band.

Ownership: Act III Broadcasting Inc. (Group Owner).

Began Operation: December 21, 1970. Sale to present owner by Citadel Communications approved by FCC June 13, 1990 (Television Digest, Vol. 29:36; 30:26). Sale to Citadel by Whitehaven Entertainment approved Aug. 31, 1984 (Vol. 24:29). Sale to Whitehaven by Herman Pease, et al., approved August 31, 1984. Sale to Herman Pease, et al., by Ultravision Bcstg. Co. (F. R. Burczynski, et al.) approved Feb. 10, 1978 (Vol. 17:31).

Represented (sales): Seltel Inc.

Personnel:

- Willard J. Stone, Vice President & General Manager.
- Don Moran, General Sales Manager.
- Oennis Cruz, National Sales Manager.
- Lee A. McEnery, Marketing Manager.
- Michael Anger, Chief Engineer.
- Lois M. Ringle, Program & Marketing Director.
- Robert J. Bart, Controller.
- Deborah A. Cardarella, Creative Services & Promotion Director.
- Mary Fay Betker, Production Manager.

Rates: On request.

City of License: Buffalo. **ADI:** Buffalo. **Rank:** 38.

Total Households: ©MSI Consumer Market Data as of 1/1/93. TV Homes, TV% and Circulation ©1993 Arbitron. County coverage based on Arbitron study.

Net Weekly Circulation	State County	Total Households	TV Households	%
50% & Over	NEW YORK			
	Erie	376,400	372,600	99
	Niagara	85,200	84,300	99



Net Weekly Circulation	State County	Total Households	TV Households	%
Between 25-49%	NEW YORK			
	Cattaraugus	30,300	29,800	98
	Chautauqua	53,300	52,500	98
	Genesee	21,800	21,600	99
	Orleans	14,700	14,500	99
	Wyoming	14,100	14,000	99
Between 5-24%	NEW YORK			
	Allegany	17,000	16,600	98
	Livingston	21,600	21,300	99
	PENNSYLVANIA			
	Warren	17,200	16,700	97
Station Totals		651,600	643,900	99
Net Weekly Circulation (1993)			344,400	
Average Daily Circulation (1993)			144,500	

New York—Elmira

WENY-TV

Ch. 36

Network Service: ABC.

Licensee: WENY Inc., Box 208, Elmira, NY 14902.

Studio: 596 Old Ithaca Rd., Horseheads, NY 14845.

Telephone: 607-739-3636.

Technical Facilities: Channel No. 36 (602-608 MHz). Authorized power: 464-kw max. & 427-kw horizontal visual, 92.7-kw max. & 85.4-kw horizontal aural. Antenna: 1050-ft. above av. terrain, 840-ft. above ground, 2546-ft. above sea level.

Latitude 42° 06' 20"
Longitude 76° 52' 17"

Transmitter: Hawley Hill, approx. 3-mi. WNW of Elmira.

AM Affiliate: WENY, 1-kw, 1230 kHz.

FM Affiliate: WENY-FM, 750 watts, 92.7 MHz (No. 224), 560-ft.

Ownership: Howard Green Group (Group Owner).

Began Operation: November 19, 1969.

Represented (sales): Selltel Inc.

Represented (legal): Cordon & Kelly.

Represented (engineering): Lohnes & Culver.

Personnel:

Howard L. Green, Executive Vice President.

Patrick M. Parish, General Manager.

Meade Murtland, Station & General Sales Manager.

Jim Appleton, Chief Engineer.

Paul Zylowski, Production Director.

Highest 30 Sec. Rate: \$260.

City of License: Elmira. AOI: Elmira. Rank: 171.

Total Households: ©MSI Consumer Market Data as of 1/1/93. TV Homes, TV% and Circulation ©1993 Arbitron. County coverage based on Arbitron study.

Net Weekly Circulation	State County	Total Households	TV Households	%
50% & Over	NEW YORK			
	Chemung	35,600	34,900	98
	Steuben	37,700	37,000	98
	PENNSYLVANIA			
	Tioga	15,000	14,600	97



Net Weekly Circulation	State County	Total Households	TV Households	%
Between 25-49%	NEW YORK			
	Schuyler	6,900	6,700	97
	Tioga	19,100	18,800	98
Between 5-24%	PENNSYLVANIA			
	Bradford	22,800	22,400	98
	NEW YORK			
Between 5-24%	NEW YORK			
	Allegany	17,000	16,600	98
	Tompkins	33,800	32,400	96
PENNSYLVANIA	Potter	6,300	6,100	97
	Wyoming	10,400	10,200	98
Station Totals		204,600	199,700	98
Net Weekly Circulation (1993)				94,200
Average Daily Circulation (1993)				45,900

New York—Elmira-Corning

WETM-TV

Ch. 18

Network Service: NBC.

Licensee: Smith Television of New York Inc., 1211 Townsend, Birmingham, MI 48009.

Studio: One Broadcast Center, Elmira, NY 14901.

Mailing Address: Box 1207, Elmira, NY 14902.

Telephone: 607-733-5518. TWX: 710-541-0075. Fax: 607-734-1176.

Technical Facilities: Channel No. 18 (494-500 MHz). Authorized power: 170-kw max. & 113-kw horizontal visual, 33-kw max. & 22.4-kw horizontal aural. Antenna: 1220-ft. above av. terrain, 843-ft. above ground, 2549-ft. above sea level.

Latitude 42° 06' 20"

Longitude 76° 52' 17"

Transmitter: Hawley Hill, approx. 3-mi. WNW of Elmira.

Multichannel TV Sound: Stereo only.

Satellite Earth Stations: Comsat, 8-meter Ku-band; Comsat, 4-meter C-band; Comsat, 3-meter Ku-band; ChannelMaster receivers.

News Services: AP, CNN, NBC.

Ownership: Smith Television Investment Co. (Group Owner); Harron Communications Corp. (Group Owner).

Began Operation: September 10, 1956. Sale to present owner by Times Mirror Co. approved by FCC April 17, 1986 (Television Digest, Vol. 26:17). Previous sale by Newhouse Bcstg. Corp. approved by FCC March 27, 1980 (Vol. 18:50; 19:19).

Represented (sales): Katz Continental Television.

Represented (legal): Hogan & Hartson.

Represented (engineering): Jules Cohen & Associates, P.C.

Personnel:

- Robert N. Smith, President.
- Robert Grissom, Vice President & General Manager.
- Mike Golden, Local Sales Manager.
- Crawford Hurley, News Director.
- Heather Wingate, Program & Promotion Director.
- Margaret Williams, Business Manager.
- Chris Zell, Chief Engineer.

Rates: On request.

NETWORK BASE HOURLY RATE: \$250.

City of License: Elmira. ADI: Elmira. Rank: 171.

Total Households: ©MSI Consumer Market Data as of 1/1/93. TV Homes, TV% and Circulation ©1993 Arbitron. County coverage based on Arbitron study.



Net Weekly Circulation	State County	Total Households	TV Households	Households %
50% & Over	NEW YORK Chemung	35,600	34,900	98
	NEW YORK Steuben	37,700	37,000	98
	PENNSYLVANIA Tioga	15,000	14,600	97
Between 25-49%	NEW YORK Schuyler	6,900	6,700	97
	PENNSYLVANIA Bradford	22,800	22,400	98
Between 5-24%	NEW YORK Tioga	19,100	18,800	98
	PENNSYLVANIA Potter	6,300	6,100	97
Station Totals		143,400	140,500	98
Net Weekly Circulation (1993)			91,500	
Average Daily Circulation (1993)			54,500	

New York—Kingston

WTZA

Ch. 62

Network Service: None, independent.

Licensee: WTZA-TV Assoc., Box 1609, Kingston, NY 12401.

Studios: 721 Broadway, Kingston, NY 12401; Bldg. 800, 1010 Breunig Rd., New Windsor, NY 12553.

Telephone: 914-339-6200. Fax: 914-339-6264.

Technical Facilities: Channel No. 62 (758-764 MHz). Authorized power: 5000-kw max. visual, 500-kw max. aural. Antenna: 1962-ft. above av. terrain, 299-ft. above ground, 3219-ft. above sea level.

Latitude 42° 05' 06"
Longitude 74° 06' 00"

Transmitter: Overlook Mountain, Woodstock.

Satellite Earth Stations: Harris, 6.1-meter; M/A-Com Ku-band; Harris, W/A-Com receivers.

News Services: AP, CNN, NYT.

Ownership: WTZA-TV Associates.

Began Operation: December 15, 1985.

Represented (legal): Wiley, Rein & Fielding.

Represented (engineering): Jules Cohen & Associates, P.C.

Personnel:

- Edward P. Swyer, Managing Partner & Chief Executive Officer.
- David Earle, Vice President & General Manager.
- Art DePasqua, Sales Director.
- Jan Chomiak, Eastern Sales Manager.
- Steve Houk, Promotion Director.
- Kathy Yanas, Director of Community Relations.
- Leslie Dawson, Business Manager.
- Michael Shovan, Chief Engineer.

Rates: On request.

City of License: Kingston. ADI: New York. Rank: 1.

Total Households: ©MSI Consumer Market Data as of 1/1/93. TV Homes, TV% and Circulation ©1993 Arbitron. County coverage based on Arbitron study.

Net Weekly Circulation	State County	Total Households	TV Households Households	%
Between 25-49%	NEW YORK			
	Columbia	24,000	23,600	98
	Dutchess	92,200	90,600	98
	Greene	17,000	16,700	98



WTZA BMPCT-850529KF Granted 9/4/85 © American Map Corp., No. 14244

Net Weekly Circulation	State County	Total Households	TV Households Households	%
Between 25-49%	Orange	106,000	104,300	98
	Ulster	61,600	60,100	98
Between 5-24%	NEW YORK			
	Rensselaer	58,000	57,100	98
	Sullivan	25,300	24,600	97
Station Totals		384,100	377,000	98
Net Weekly Circulation (1993)				100,400
Average Daily Circulation (1993)				37,600

THIS DATA IS AVAILABLE ON TAPE OR DISKETTE FOR USE ON YOUR OWN COMPUTER OR AS CUSTOMIZED REPORTS

Call Lynn Levine or Karen Fahle • 202-872-9200

New York—New York

WABC-TV Ch. 7

Network Service: ABC.

Licensee: American Bcstg. Companies Inc., 7 Lincoln Square, New York, NY 10023.

Studio: 7 Lincoln Square, New York, NY 10023.

Telephone: 212-456-7777. Fax: 212-456-3222.

Technical Facilities: Channel No. 7 (174-180 MHz). Authorized power: 64.6-kw visual, 6.46-kw aural. Antenna: 1611-ft. above av. terrain, 1727-ft. above ground, 1739-ft. above sea level.

Latitude 40° 42' 43"
Longitude 74° 00' 49"

Transmitter: World Trade Center.

Satellite Earth Stations: Andrew, 5.6-meter Ku-band; Vertex, 4.7-meter Ku-band; Andrew, M/A-Com receivers.

AM Affiliate: WABC, 50-kw, 770 kHz.

FM Affiliate: WPLJ, 4.6-kw, 95.5 MHz (No. 238) 1300-ft.

News Services: ABC, AP, UPI.

Ownership: Capital Cities/ABC Inc. (Group Owner).

Began Operation: August 10, 1948.

Represented (sales): Capital Cities/ABC National TV Sales.

Represented (engineering): Smith & Powstenko.

Personnel:

Walter C. Liss, President & General Manager.
Thomas Kane, General Sales Manager.
Iris Osman, Local & National Sales Manager.
Scott Simensky, Local & National Sales Manager.
Henry S. Florsheim, Director of News.
James Baker, Director of Engineering.
Cliff Love, Director of Community Affairs.
Richard R. Graham, Director of Finance & Business Affairs.
Art Moore, Program Director.
Brigitte McCray, Director of Creative Services.
Sylvia Hueston, Director of Community Relations.
Anna Carbonell, Press Information Manager.
Patricia Liguori, Research Director.

Rates: On request.

City of License: New York. ADI: New York. Rank: 1.

Total Households: ©MSI Consumer Market Data as of 1/1/93. TV Homes, TV% and Circulation ©1993 Arbitron. County coverage based on Arbitron study.

Net Weekly Circulation	State County	Total Households	TV Households	%
50% & Over	CONNECTICUT			
	Fairfield	304,000	300,800	99
	NEW JERSEY			
	Bergen	307,700	305,900	99
	Essex	274,000	270,700	99
	Hudson	205,200	202,900	99
	Hunterdon	39,300	38,800	99
	Mercer	119,200	117,700	99
	Middlesex	244,500	242,700	99
	Monmouth	203,800	201,800	99
	Morris	150,100	149,100	99
	Ocean	175,800	174,300	99
	Passaic	154,400	152,800	99
	Somerset	93,300	92,500	99
	Sussex	45,700	45,100	99
	Union	179,600	178,300	99
	Warren	34,700	34,200	99
	NEW YORK			
	Bronx	427,000	421,200	99
	Dutchess	92,200	90,600	98



Net Weekly Circulation	State County	Total Households	TV Households	%
50% & Over	Kings	830,600	817,700	98
	Nassau	430,100	428,000	100
	New York	725,300	693,500	96
	Orange	106,000	104,300	98
	Putnam	28,900	28,500	99
	Queens	722,400	715,900	99
	Richmond	133,700	132,600	99
	Rockland	84,900	83,900	99
	Suffolk	439,500	435,700	99
	Sullivan	25,300	24,600	97
	Ulster	61,600	60,100	98
	Westchester	321,100	317,900	99
	PENNSYLVANIA	Pike	11,800	11,500
CONNECTICUT				
Between 25-49%	New Haven	308,900	305,100	99
Between 5-24%	ALABAMA			
	Greene	3,500	3,400	97
	ARKANSAS			
	Searcy	3,100	3,000	97
	CALIFORNIA			
	Alpine	500	400	89
	Modoc	3,800	3,600	93
	COLORADO			
	Eagle	8,800	8,400	95
	CONNECTICUT			
Litchfield	68,100	67,000	98	
FLORIDA				
Gilchrist	3,500	3,500	100	
Levy	10,500	10,200	97	
Suwannee	10,400	10,200	98	
(Continued on page A-831)				
Station Totals		7,981,800	7,867,300	99
Net Weekly Circulation (1993)			6,181,000	
Average Daily Circulation (1993)			3,614,100	

New York—New York

WCBS-TV

Ch. 2

Network Service: CBS.

Licensee: CBS Inc., 51 W. 52nd St., New York, NY 10019.

Studio: 524 W. 57th St., New York, NY 10019.

Telephone: 212-975-4321.

Technical Facilities: Channel No. 2 (54-60 MHz). Authorized power: 21.4-kw visual, 4.02-kw aural. Antenna: 1578-ft. above av. terrain, 1577-ft. above ground, 1622-ft. above sea level.

Latitude 40° 42' 43"
Longitude 74° 00' 49"

Transmitter: North Tower, World Trade Center.

AM Affiliate: WCBS, 50-kw, 880 kHz.

FM Affiliate: WCBS-FM, 7.2-kw, 101.1 MHz (No. 266), 1300-ft.

News Services: AP, CBS, UPI.

Ownership: CBS Inc. (Group Owner).

Began Operation: July 1, 1941.

Represented (sales): CBS Television Stations National Sales.

Personnel:

- Carl (Bud) Carey, Vice President & General Manager.
- Peter Schruth, Director of Sales.
- Elliot Black, National Sales Manager.
- Alice Flood, Director of Planning & Administration.
- Dean Daniels, Director of News.
- Jean Hodge, Director of Station Services.
- Nesline Swaby, Manager of News Administration.
- Barbara Terasaka, Director of Finance & Business Affairs.
- Georges Carraha, Manager of Broadcast Operations.
- James Picinich, Director of Broadcast Administration.
- Dolores Danska, Program Director.
- Daniel Scher, Marketing Director.
- Tracy Beckerman, Manager, Advertising & Promotion.

Rates: On request.

City of License: New York. ADI: New York. Rank: 1.

Total Households: ©MSI Consumer Market Data as of 1/1/93. TV Homes, TV% and Circulation ©1993 Arbitron. County coverage based on Arbitron study.

Net Weekly Circulation	State County	Total Households	TV Households	%
50% & Over	CONNECTICUT			
	Fairfield	304,000	300,800	99
	NEW JERSEY			
	Bergen	307,700	305,900	99
	Essex	274,000	270,700	99
	Hudson	205,200	202,900	99
	Hunterdon	39,300	38,800	99
	Middlesex	244,500	242,700	99
	Monmouth	203,800	201,800	99
	Morris	150,100	149,100	99
	Ocean	175,800	174,300	99
	Passaic	154,400	152,800	99
	Somerset	93,300	92,500	99
	Sussex	45,700	45,100	99
	Union	179,600	178,300	99
	Warren	34,700	34,200	99
	NEW YORK			
	Bronx	427,000	421,200	99



Net Weekly Circulation	State County	Total Households	TV Households	%
50% & Over	Dutchess	92,200	90,600	98
	Kings	830,600	817,700	98
	Nassau	430,100	428,000	100
	New York	725,300	693,500	96
	Orange	106,000	104,300	98
	Putnam	28,900	28,500	99
	Queens	722,400	715,900	99
	Richmond	133,700	132,600	99
	Rockland	84,900	83,900	99
	Suffolk	439,500	435,700	99
	Sullivan	25,300	24,600	97
	Ulster	61,600	60,100	98
	Westchester	321,100	317,900	99
PENNSYLVANIA	Pike	11,800	11,500	97
	CONNECTICUT			
Between 25-49%	New Haven	308,900	305,100	99
	NEW JERSEY			
	Mercer	119,200	117,700	99
Between 5-24%	CONNECTICUT			
	Litchfield	68,100	67,000	98
	NEW YORK			
	Delaware	18,000	17,500	97
	PENNSYLVANIA			
	Carbon	22,600	22,300	98
	Lehigh	115,700	114,200	99
	Monroe	36,800	36,200	98
	Northampton	94,100	92,800	99
	Wayne	15,400	14,900	97
Station Totals		7,651,300	7,543,600	99
Net Weekly Circulation (1993)			5,632,700	
Average Daily Circulation (1993)			2,827,700	

New York—New York

WNBC

Ch. 4

Network Service: NBC.

Licensee: NBC Subsidiary Inc. 1, 30 Rockefeller Plaza, New York, NY 10112.

Studio: 30 Rockefeller Plaza, New York, NY 10112.

Telephone: 212-664-4444. Fax: 212-664-6449.

Technical Facilities: Channel No. 4 (66-72 MHz). Authorized power: 17.4-kw visual, 3.47-kw aural. Antenna: 1690-ft. above av. terrain, 1729-ft. above ground, 1741-ft. above sea level.

Latitude 40° 42' 43"
Longitude 74° 00' 49"

Transmitter: North Tower, World Trade Center.

News Services: AP, NBC, UPI.

Ownership: National Broadcasting Co. (Group Owner).

Began Operation: July 1, 1941. Sale of RCA approved by FCC June 5, 1986.

Represented (sales): Harrington, Righter & Parsons Inc.

Personnel:

- William Bolster, President & General Manager.
- Bruno Cohen, Vice President & News Director.
- Joe Gangone, Director, Sales.
- Michael Ganz, Local Sales Manager.
- Susan Epstein, Local Sales Manager.
- Adele Rifkin, Program Director.
- Terry Ooll, Director, Press & Publicity.
- Randy Pyburn, Director, Creative Services.
- John O'Neill, Director, Finance & Administration.
- Rich Cervini, Director, Broadcast Operations.
- Jim Young, Director, Employee Relations.
- Carolyn Forrest, Director, Station Relations.

Rates: On request.

City of License: New York. **ADI:** New York. **Rank:** 1.

Total Households: ©MSI Consumer Market Data as of 1/1/93. TV Homes, TV% and Circulation ©1993 Arbitron. County coverage based on Arbitron study.

Net Weekly Circulation	State County	Total Households	TV Households Households	%
50% & Over	CONNECTICUT			
	Fairfield	304,000	300,800	99
	NEW JERSEY			
	Bergen	307,700	305,900	99
	Essex	274,000	270,700	99
	Hudson	205,200	202,900	99
	Hunterdon	39,300	38,800	99
	Mercer	119,200	117,700	99
	Middlesex	244,500	242,700	99
	Monmouth	203,800	201,800	99
	Morris	150,100	149,100	99
	Ocean	175,800	174,300	99
	Passaic	154,400	152,800	99
	Somerset	93,300	92,500	99
	Sussex	45,700	45,100	99
	Union	179,600	178,300	99
	Warren	34,700	34,200	99
	NEW YORK			
	Bronx	427,000	421,200	99
	Dutchess	92,200	90,600	98



Net Weekly Circulation	State County	Total Households	TV Households	%
50% & Over	Kings	830,600	817,700	98
	Nassau	430,100	428,000	100
	New York	725,300	693,500	96
	Orange	106,000	104,300	98
	Putnam	28,900	28,500	99
	Queens	722,400	715,900	99
	Richmond	133,700	132,600	99
	Rockland	84,900	83,900	99
	Suffolk	439,500	435,700	99
	Sullivan	25,300	24,600	97
	Ulster	61,600	60,100	98
	Westchester	321,100	317,900	99
	PENNSYLVANIA			
Pike	11,800	11,500	97	
CONNECTICUT				
Between 25-49%	New Haven	308,900	305,100	99
Between 5-24%	CONNECTICUT			
Litchfield	68,100	67,000	98	
NEW JERSEY				
Atlantic	87,400	85,900	98	
NEW YORK				
Delaware	18,000	17,500	97	
PENNSYLVANIA				
Lehigh	115,700	114,200	99	
Monroe	36,800	36,200	98	
Northampton	94,100	92,800	99	
Wayne	15,400	14,900	97	
Station Totals		7,716,100	7,607,200	99
Net Weekly Circulation (1993)			5,821,700	
Average Daily Circulation (1993)			3,127,300	

New York—New York

WNYW
Ch. 5

Network Service: Fox.

Licensee: Fox Television Stations Inc.

Studio: 205 E. 67th St., New York, NY 10021.

Telephone: 212-452-5555. **Fax:** 212-249-1182.

Technical Facilities: Channel No. 5 (76-82 MHz). Authorized power: 17.4-kw visual, 1.74-kw aural. Antenna: 1690-ft. above av. terrain, 1729-ft. above ground, 1741-ft. above sea level.

Latitude 40° 42' 43"
Longitude 74° 00' 49"

Transmitter: World Trade Center.

News Services: AP, UPI.

Ownership: Fox Television Stations Inc. (Group Owner).

Began Operation: May 2, 1944 as a Du Mont station. Du Mont Broadcasting Corp. was spun off by Allen B. Du Mont Laboratories Inc. on Dec. 2, 1955, to its common stockholders of record on Nov. 14, 1955, pursuant to FCC consent of Nov. 17, 1955, and its name was changed to Metropolitan Broadcasting Corp. on May 13, 1958. March 28, 1961, parent company name became Metromedia Inc. FCC approved sale to present owner by Metromedia Nov. 14, 1985.

Represented (sales): Petry Television Inc.

Personnel:

- Hilary Hendler, Vice President & General Manager.
- Lou Abitabile, Vice President & General Sales Manager.
- Joe Berini, Vice President, Operations & Engineering.
- Phyllis Seifer, Vice President, Director of Programming, Marketing & Promotion.
- Muriel Reis, Vice President & General Counsel.
- Ian Rae, Vice President & News Director.
- Paul Horrigan, Vice President, Finance & Administration.
- Rich Golden, National Sales Manager.
- Greg Bendin, Local Sales Manager.
- Yolanda O'Hern, Local Sales Manager.
- Oiane Villa, Director of Research & Marketing.
- Mike Walter, Production Manager.

Rates: On request.

City of License: New York. **ADI:** New York. **Rank:** 1.

Total Households: ©MSI Consumer Market Data as of 1/1/93. TV Homes, TV% and Circulation ©1993 Arbitron. County coverage based on Arbitron study.

Net Weekly Circulation	State County	Total Households	TV Households	%
50% & Over	CONNECTICUT			
	Fairfield	304,000	300,800	99
	NEW JERSEY			
	Bergen	307,700	305,900	99
	Essex	274,000	270,700	99
	Hudson	205,200	202,900	99
	Hunterdon	39,300	38,800	99
	Mercer	119,200	117,700	99
	Middlesex	244,500	242,700	99
	Monmouth	203,800	201,800	99
	Morris	150,100	149,100	99
	Ocean	175,800	174,300	99
	Passaic	154,400	152,800	99
	Somerset	93,300	92,500	99
	Sussex	45,700	45,100	99
	Union	179,600	178,300	99
	Warren	34,700	34,200	99
	NEW YORK			
	Bronx	427,000	421,200	99
	Chemung	35,600	34,900	98
	Dutchess	92,200	90,600	98
Kings	830,600	817,700	98	
Nassau	430,100	428,000	100	



Net Weekly Circulation	State County	Total Households	TV Households	%
50% & Over	New York	725,300	693,500	96
	Orange	106,000	104,300	98
	Putnam	28,900	28,500	99
	Queens	722,400	715,900	99
	Richmond	133,700	132,600	99
	Rockland	84,900	83,900	99
	Suffolk	439,500	435,700	99
	Sullivan	25,300	24,600	97
	Ulster	61,600	60,100	98
	Westchester	321,100	317,900	99
	PENNSYLVANIA			
	Northampton	94,100	92,800	99
	Pike	11,800	11,500	97
Between 25-49%	CONNECTICUT			
	Litchfield	68,100	67,000	98
	New Haven	308,900	305,100	99
	NEW YORK			
	Broome	81,400	80,400	99
Chautauqua	53,300	52,500	98	
St Lawrence	37,900	37,300	98	
Steuben	37,700	37,000	98	
Between 5-24%	PENNSYLVANIA			
	Carbon	22,600	22,300	98
	Lehigh	115,700	114,200	99
	Monroe	36,800	36,200	98
	CONNECTICUT			
Middlesex	56,200	55,300	98	
NEW JERSEY				
Atlantic	87,400	85,900	98	
NEW YORK				
Allegany	17,000	16,600	98	
(Continued on page A-831)				
Station Totals		8,373,400	8,253,500	99
Net Weekly Circulation (1993)				5,557,900
Average Daily Circulation (1993)				2,612,000

New York—New York

WPIX

Ch. 11

Network Service: None, independent.

Licensee: Tribune New York Holdings Inc., 220 E. 42nd St., New York, NY 10017.

Studio: 220 E. 42nd St., New York, NY 10017.

Telephone: 212-949-1100. Fax: 212-986-1032.

Technical Facilities: Channel No. 11 (198-204 MHz). Authorized power: 58.9-kw visual, 11.7-kw aural. Antenna: 1663-ft. above av. terrain, 1687-ft. above ground, 1699-ft. above sea level.

Latitude 40° 42' 43"
Longitude 74° 00' 49"

Transmitter: World Trade Center.

Multichannel TV Sound: Stereo and separate audio program.

Satellite Earth Stations: Transmit/receive Andrew, 5.6-meter Ku-band; Vertex, 4.6-meter Ku-band; Andrew, M/A-Com receivers.

News Services: AP, Visnews, WTN.

Ownership: Tribune Broadcasting Co. (Group Owner).

Began Operation: June 15, 1948.

Represented (sales): TeleRep Inc.

Represented (legal): Sidley & Austin.

Represented (engineering): A. D. Ring, P.C.

Personnel:

- Dennis FitzSimons, President.
- Michael Eigner, Executive Vice President & General Manager.
- Patrick Austin, Senior Vice President & Treasurer.
- John Corporon, Senior Vice President, News.
- Paul Bissonette, Vice President & Station Manager.
- Mike Wach, Vice President & General Sales Manager.
- Frank Geraty, Vice President & Chief Engineer.
- Julie Nunnari, Vice President, Programming.
- Kathleen Shepherd, Vice President, Community Affairs & Production.
- Jane Perlman, Vice President, Research.
- Wendy Kaiser, Vice President, Creative Services.
- Elaine Huryn, Vice President, Planning.
- Claudia Gasparini, Vice President, Human Resources.
- Liz Goldberg, Vice President, Operations.
- Fred Witte, Controller.
- Michele Liebowitz, Local Sales Manager.
- Vince Manzi, National Sales Manager.
- Earl Arbuckle, Assistant Chief Engineer.
- Yvonne Lopez, Director, Public Service.
- Alberto Knie, Art Director.
- Abe Adler, Production Manager.

Rates: On request.

City of License: New York. ADI: New York. Rank: 1.

Total Households: ©MSI Consumer Market Data as of 1/1/93. TV Homes, TV% and Circulation ©1993 Arbitron. County coverage based on Arbitron study.

Net Weekly Circulation	State County	Total Households	TV Households	%	
50% & Over	CONNECTICUT				
		Fairfield	304,000	300,800	99
	NEW JERSEY				
		Bergen	307,700	305,900	99
		Essex	274,000	270,700	99
		Hudson	205,200	202,900	99
		Hunterdon	39,300	38,800	99
		Middlesex	244,500	242,700	99
		Monmouth	203,800	201,800	99
		Morris	150,100	149,100	99
		Passaic	154,400	152,800	99
		Somerset	93,300	92,500	99



WPIX BPC:T-4854 Granted 7/14/75 © American Map Corp., 14244

Net Weekly Circulation	State County	Total Households	TV Households	%
50% & Over	Sussex	45,700	45,100	99
	Union	179,600	178,300	99
	Warren	34,700	34,200	99
	NEW YORK			
	Bronx	427,000	421,200	99
	Dutchess	92,200	90,600	98
	Kings	830,600	817,700	98
	Nassau	430,100	428,000	100
	New York	725,300	693,500	96
	Orange	106,000	104,300	98
Putnam	28,900	28,500	99	
Queens	722,400	715,900	99	
Richmond	133,700	132,600	99	
Rockland	84,900	83,900	99	
Suffolk	439,500	435,700	99	
Westchester	321,100	317,900	99	
Between 25-49%	CONNECTICUT			
	Litchfield	68,100	67,000	98
	New Haven	308,900	305,100	99
GEORGIA				
Ware	12,900	12,700	98	
MASSACHUSETTS				
Berkshire	54,000	53,200	99	
NEW JERSEY				
Atlantic	87,400	85,900	98	
Cape May	39,100	38,500	98	
Mercer	119,200	117,700	99	
Ocean	175,800	174,300	99	
NEW YORK				
Albany	116,700	115,000	99	
Broome	81,400	80,400	99	
(Continued on page A-832)				
Station Totals		13,304,800	13,114,700	99
Net Weekly Circulation (1993)			5,801,300	
Average Daily Circulation (1993)			2,406,900	

New York—New York-Newark, New Jersey

WHSE-TV

Ch. 68

Network Service: Home Shopping Network.

Licensee: Silver King Broadcasting of New Jersey Inc.

Studio: 390 W. Market St., Newark, NJ 07107.

Telephones: 201-643-6800; 212-582-6800. Fax: 201-643-1903.

Technical Facilities: Channel No. 68 (794-800 MHz). Authorized power: 2190-kw max. & 832-kw horizontal visual, 219-kw aural. Antenna: 1430-ft. above av. terrain, 1449-ft. above ground, 1499-ft. above sea level.

Latitude	40°	44'	54"
Longitude	73°	59'	10"

Requests CP for change to 2630-kw max. visual, 1440-ft. above av. terrain, 1430-ft. above ground, 1483-ft. above sea level BPCT-900605KU.

Transmitter: 350 5th Ave., New York, NY.

Multichannel TV Sound: Stereo only.

Satellite Earth Stations: Transmit/receive Vertex, 9-meter C-band; Vertex, 6.1-meter C-band; Pinzone receivers.

News Service: UPI.

Ownership: Silver King Communications Inc. (Group Owner).

Began Operation: September 29, 1974; left air Dec. 27, 1974. Resumed operation Sept. 28, 1975. Began prime-time subscription television operation March 1, 1977 (Television Digest, Vol. 17:11). Sale to Wometco Enterprises Inc. approved by FCC July 20, 1977 (Vol. 16:11; 17:32). Transfer of control to WBC Bcstg. Inc. approved April 16, 1984 (Vol. 23:39, 52; 24:14, 16). Resumed full-time commercial operation June 1, 1985. Sale to present owner approved by FCC Sept. 19, 1986 (Vol. 26:32, 45).

Represented (sales): Silver King Broadcasting Sales.

Represented (legal): Dow, Lohnes & Albertson.



WHSE-TV BPCT-900605KU Granted 9/22/82 © American Map Corp., No. 14244

Personnel:

Ella Connors, Vice President & Station Manager.

John Nigro, Chief Engineer.

William Roller, Program Director.

Highest 30 Sec. Rate: \$300.

Arbitron Data: Not available.

City of License: Newark, NJ. ADI: New York. Rank: 1.

New York—New York-Newark, New Jersey

WNJU

Ch. 47

Network Service: Telemundo.

Licensee: WNJU License Corp., 1740 Broadway, 18th Floor, New York, NY 10019.

Studio: 47 Industrial Ave., Teterboro, NJ 07608.

Sales Office: 1740 Broadway, New York, NY 10019.

Telephone: 212-492-5500. Fax: 212-492-5629.

Technical Facilities: Channel No. 47 (668-674 MHz). Authorized power: 4570-kw max. visual. Antenna: 1508-ft. above av. terrain, 1549-ft. above ground, 1561-ft. above sea level.

Latitude 40° 42' 43"
Longitude 74° 00' 49"

Transmitter: One World Trade Center, New York.

Satellite Earth Stations: 5-meter C-band; Miralite, 3.7-meter C-band; 3.2-meter Ku-band; M/A-Com, Scientific-Atlanta receivers.

News Services: AP, CNN, UPI.

Ownership: Telemundo Group Inc., Debtor-in-Possession (Group Owner).

Began Operation: May 16, 1965.

Represented (sales): Telemundo TV Group.

Represented (legal): Hogan & Hartson.

Represented (engineering): Hammett & Edison Inc.

Personnel:

- Manuel Martinez Llorian, Senior Vice President & General Manager.
- Morris Marotta, Vice President, Finance.
- Luis Roldan, General Sales Manager.
- Mario Mendoza, National Sales Manager.
- Patricia Arzayus, Local Sales Manager.
- Sylvia Santiago, Traffic Manager.
- Manolo Garcia Oliva, Director of Public Affairs.
- George Kraus, Chief Engineer & Operations.

Highest 30 Sec. Rate: \$850.

City of License: Linden, NJ. ADI: New York. Rank: 1.

Total Households: ©MSI Consumer Market Data as of 1/1/93. TV Homes, TV% and Circulation ©1993 Arbitron. County coverage based on Arbitron study.



WNJU BPC-4884 Granted 11/9/76

© American Map Corp., No. 14244

Net Weekly Circulation	State County	Total Households	TV Households	%
Between 5-24%	NEW JERSEY			
	Hudson	205,200	202,900	99
	Passaic	154,400	152,800	99
	Union	179,600	178,300	99
	NEW YORK			
	Bronx	427,000	421,200	99
	Kings	830,600	817,700	98
	New York	725,300	693,500	96
	Queens	722,400	715,900	99
Station Totals		3,244,500	3,182,300	98
Net Weekly Circulation (1993)				388,900
Average Daily Circulation (1993)				195,100

New York—New York-Secaucus, New Jersey

WWOR-TV

Ch. 9

Network Service: None, independent.

Licensee: WWOR-TV Inc., 9 Broadcast Plaza, Secaucus, NJ 07096.

Studio: 9 Broadcast Plaza, Secaucus, NJ 07096.

Telephone: 201-348-0009. Fax: 201-330-2488.

Technical Facilities: Channel No. 9 (186-192 MHz). Authorized power: 47.9-kw visual, 4.79-kw aural. Antenna: Circularly polarized, 1640-ft. above av. terrain, 1729-ft. above ground, 1741-ft. above sea level.

Latitude 40° 42' 43"
Longitude 74° 00' 49"

Transmitter: World Trade Center, New York.

Multichannel TV Sound: Stereo and separate audio program.

Satellite Earth Stations: Transmit/receive Vertex, 6.1-meter Ku-band; Vertex, 6.1-meter C-band; Radiation Systems, 2.8-meter Ku-band; Drake, Harris, Microdyne receivers.

News Services: AP, CNN, Conus, UPI, MediaLink.

Ownership: BHC Communications Inc. (Group Owner).

Began Operation: October 5, 1949. In Jan. 1952, R. H. Macy Co. merged ownership with Thomas S. Lee Enterprises Inc., Macy Co. retaining 10%; in Dec. 1955, Macy sold its interest to General Tire & Rubber Co., latter setting up a parent holding firm, RKO General Inc., for both broadcasting and RKO Radio Pictures (Television Digest, Vol. 7:41, 46; 8:3; 11:48, 51). Sale to MCA by RKO General approved by FCC Nov. 25, 1986 (Vol. 26:29, 48; 27:13). Spun off to shareholders as Pinelands Inc. (Vol. 30:40, 53; 31:1). Transfer to present owner approved Aug. 18, 1992 (Vol. 32:26, 34, 35, 47).

Represented (sales): Katz Independent Television.

Personnel:

- Robert Qudeen, Vice President & General Manager.
- Donna Zapata, Senior Vice President, Sales & Marketing.
- Barbara Levy Landes, Senior Vice President, Finance & Operations.
- Thomas N. Ryan, Vice President & General Sales Manager.
- Barry Margolis, Vice President & Local Sales Manager.
- Seth Winter, Vice President & Local Sales Manager.
- Robert Woodruff, Vice President, Program Development & Executive Producer.
- Douglas Land, Vice President & General Counsel.
- Robert French, Vice President & New Jersey Sales & Marketing Manager.
- Rick Miner, Vice President Production & Engineering.
- Ann Sardini, Vice President, Controller.
- Brenda Woodman, National Sales Manager.
- Ed Aaronson, Director of Communications.
- Will Wright, News Director.
- Phyllis Leibert, Director of Research.
- Joseph Plantamura, Director of Facilities.
- Penny Pinsker, Director of Community Affairs & Special Projects.
- Karen Corbin, Director of Program Strategy.
- Michael O'Laura, Director of Human Resources.
- Ken McGowan, Director of Engineering.
- Kathleen Bracken, Promotion Manager.

Rates: On request.

City of License: Secaucus, NJ. ADI: New York. Rank: 1.

Total Households: ©MSI Consumer Market Data as of 1/1/93. TV Homes, TV% and Circulation ©1993 Arbitron. County coverage based on Arbitron study.

Net Weekly Circulation	State County	Total Households	TV Households	%
50% & Over	NEW JERSEY			
	Bergen	307,700	305,900	99
	Essex	274,000	270,700	99
	Hudson	205,200	202,900	99
	Middlesex	244,500	242,700	99
	Monmouth	203,800	201,800	99
	Morris	150,100	149,100	99



Net Weekly Circulation	State County	Total Households	TV Households	%
50% & Over	Passaic	154,400	152,800	99
	Union	179,600	178,300	99
	NEW YORK			
	Bronx	427,000	421,200	99
	Kings	830,600	817,700	98
	Nassau	430,100	428,000	100
	Orange	106,000	104,300	98
	Queens	722,400	715,900	99
	Richmond	133,700	132,600	99
	Suffolk	439,500	435,700	99
Westchester	321,100	317,900	99	
PENNSYLVANIA	Pike	11,800	11,500	97
	COLORADO			
	Gunnison	3,800	3,600	95
	CONNECTICUT			
	Fairfield	304,000	300,800	99
	New Haven	308,900	305,100	99
	ILLINOIS			
	Marion	16,200	15,900	98
	KANSAS			
	Clay	3,600	3,500	97
Haskell	1,400	1,400	100	
Meade	1,600	1,600	100	
KENTUCKY				
Mc Creary	5,500	5,400	98	
NORTH CAROLINA				
Dare	10,400	10,200	98	
Vance	14,400	14,200	99	
NEBRASKA				
Burt	3,100	3,100	100	

(Continued on page A-833)

Station Totals	28,539,800	28,187,100	99
Net Weekly Circulation (1993)			7,428,500
Average Daily Circulation (1993)			2,613,300

New York—New York-Paterson, New Jersey

WXTV

Ch. 41

Network Service: Univision.

Licensee: WXTV License Partnership, 1901 Ave. of the Stars, Suite 680, Los Angeles, CA 90067.

Studio: 24 Meadowlands Pkwy., Secaucus, NJ 07094.

Telephone: 201-348-4141. **Fax:** 201-348-4104.

Technical Facilities: Channel No. 41 (632-638 MHz). Authorized power: 2340-kw max. & 2140-kw horizontal visual, 324-kw max. & 214-kw horizontal aural. Antenna: 1381-ft. above av. terrain, 1385-ft. above ground, 1437-ft. above sea level.

Latitude 40° 44' 54"
Longitude 73° 59' 10"

Transmitter: Empire State Bldg., 350 5th Ave., New York.

Satellite Earth Stations: Transmit/receive Scientific-Atlanta, 10-meter; Scientific-Atlanta, 4.6-meter.

News Service: UPI.

Ownership: Perenchio TV Inc. (Group Owner).

Began Operation: August 4, 1968. Merger of Trans-Tel Corp. with Spanish International Communications approved by FCC Dec. 26, 1972. Sale of Spanish International to Hallmark Cards approved by FCC June 12, 1987. Sale to Perenchio TV approved Sept. 23, 1992 (Television Digest, Vol. 32:40).

Represented (sales): Univision.

Represented (engineering): Jules Cohen & Associates, P.C.

Personnel:

- Tomas T. Johansen, Vice President & General Manager.
- Leandro Blanco, Vice President, Operations.
- Rosemary Gama, Vice President, National Sales.
- Laura Hagan, Vice President, Marketing.
- Cristina Schwarz, General Sales Manager.
- Feliz Perez, Local Sales Manager.
- Alan Cohen, Chief Engineer.
- Ricardo Avarez, News Director.
- Nestor Correa, Promotion Director.
- Maria Torres, Merchandising Manager.
- Ernest Bieling, Business Manager.

Rates: On request.

City of License: Paterson, NJ. **ADI:** New York. **Rank:** 1.

Total Households: ©MSI Consumer Market Data as of 1/1/93. TV Homes, TV% and Circulation ©1993 Arbitron. County coverage based on Arbitron study.



WXTV BPT-890821KF Granted 2/28/90

American Map Corp., No. 14244

Net Weekly Circulation	State County	Total Households	TV Households	%	
Between 5-24%	NEW JERSEY				
		Essex	274,000	270,700	99
		Hudson	205,200	202,900	99
		Passaic	154,400	152,800	99
		Union	179,600	178,300	99
	NEW YORK				
		Bronx	427,000	421,200	99
		Kings	830,600	817,700	98
		New York	725,300	693,500	96
		Orange	106,000	104,300	98
	Queens	722,400	715,900	99	
PENNSYLVANIA					
	Pike	11,800	11,500	97	
Station Totals		3,636,300	3,568,800	98	
Net Weekly Circulation (1993)				396,200	
Average Daily Circulation (1993)				266,800	

New York—Plattsburgh

WPTZ

Ch. 5

(Operates satellite WNNE-TV, Hartford, VT)

Network Service: NBC.

Licensee: Heritage Media Inc., 13355 Noel Rd., Dallas, TX 75240.

Studio: Old Moffitt Rd., Plattsburgh, NY 12901.

Telephones: 518-561-5555; 802-862-8817. Fax: 518-561-5940.

Technical Facilities: Channel No. 5 (76-82 MHz). Authorized power: 25.1-kw visual, 4.27-kw aural. Antenna: Horizontal, 1990-ft. above av. terrain, 977-ft. above ground, 3052-ft. above sea level.

Latitude 44° 34' 26"
Longitude 73° 40' 29"

Transmitter: Terry Mountain.

Multichannel TV Sound: Stereo only.

Satellite Earth Station: ADM, 6.1-meter; Scientific-Atlanta receivers.

News Service: AP.

Ownership: Heritage Media Corp. (Group Owner).

Began Operation: December 8, 1954. Merger of Rollins Communications with Heritage Communications approved by FCC Feb. 9, 1987 (Television Digest, Vol. 26:20, 23). Sale to Rollins Communications by Carl F. Stohn group approved March 28, 1956 by FCC (Vol. 12:7, 13).

Represented (sales): Petry Television Inc.; Airtime TV Sales Ltd. (Canada).

Represented (legal): Sidley & Austin.

Personnel:

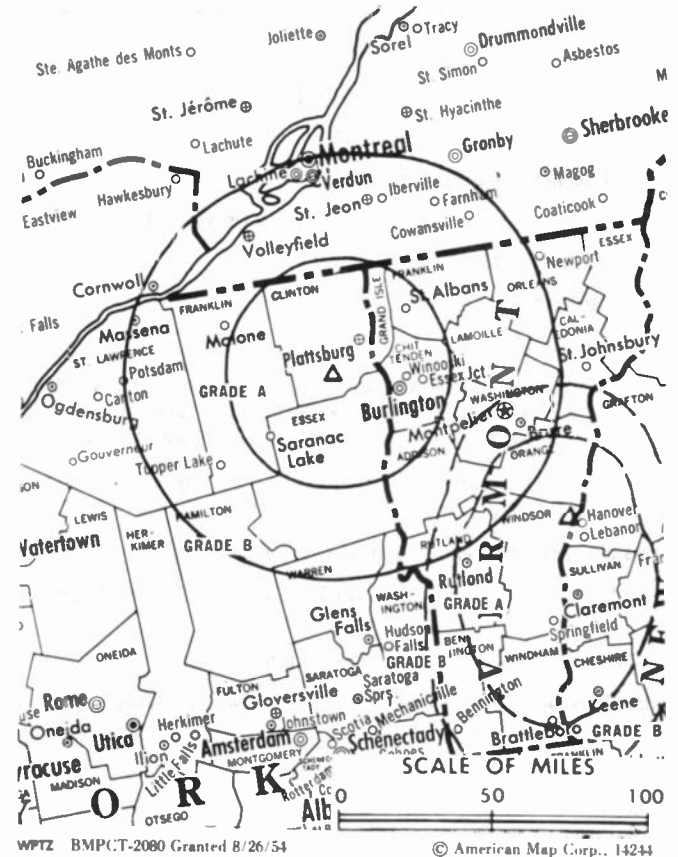
- Bob Shields, President & General Manager.
- Joe Krone, Operations Manager.
- F. Semler Dieterich, General Sales Manager.
- James Langton, Local Sales Manager.
- Cece Wick, New England Sales Manager.
- Tom Bradshaw, Chief Engineer.
- Stewart Ledbetter, News Director.
- James Gratton, Production & Promotion Manager.

Rates: On request.

City of License: North Pole. ADI: Burlington, VT-Plattsburgh, NY. Rank: 93.

Total Households: ©MSI Consumer Market Data as of 1/1/93. TV Homes, TV% and Circulation ©1993 Arbitron. County coverage based on Arbitron study.

Net Weekly Circulation	State County	Total Households	TV Households	%
50% & Over	NEW YORK			
	Clinton	29,600	29,300	99
	Essex	13,700	13,500	99
	Franklin	16,400	16,000	98



Net Weekly Circulation	State County	Total Households	TV Households	%
50% & Over	VERMONT			
	Addison	11,800	11,500	97
	Chittenden	50,200	49,500	99
	Franklin	14,800	14,600	99
	Grand Isle	2,100	2,100	100
	Lamoille	7,700	7,600	99
	Rutland	24,100	23,600	98
Washington	21,500	21,100	98	
Between 25-49%	NEW YORK			
	St Lawrence	37,900	37,300	98
Between 5-24%	VERMONT			
	Orleans	8,900	8,800	99
Between 5-24%	NEW HAMPSHIRE			
	Grafton	28,100	27,300	97
	VERMONT			
	Caledonia	10,700	10,500	98
	Essex	2,500	2,500	100
Orange	9,600	9,400	98	
Windsor	22,100	21,500	97	
Station Totals		311,700	306,100	98
Net Weekly Circulation (1993)				180,200
Average Daily Circulation (1993)				110,900

New York—Poughkeepsie

WTBY

Ch. 54

Network Service: Trinity Bcstg. Network.

Licensee: Trinity Bcstg. of New York Inc., Box 534, Fishkill, NY 12524.

Studio: Rte. 9, Merritt Rd., Fishkill

Mailing Address: Box 534, Fishkill, NY 12524.

Telephone: 914-896-4610.

Technical Facilities: Channel No. 54 (710-716 MHz). Authorized power: 5000-kw max. & 1860-kw horizontal visual, 250-kw max. & 93-kw horizontal aural. Antenna: 1608-ft. above av. terrain, 869-ft. above ground, 1972-ft. above sea level.

Latitude	41°	43'	09"
Longitude	73°	59'	47"

Transmitter: Illinois Mountain near Highlands in Ulster County.

Satellite Earth Station: Scientific-Atlanta, 7-meter C-band; Scientific-Atlanta receivers.

Ownership: Trinity Broadcasting Network Inc. (Group Owner).

Began Operation: April 19, 1981. Sale to present owner by Family Television Inc. approved by FCC June 2, 1982.

Represented (legal): May & Dunne, Chartered.

Personnel:

Campbell K. Thompson, Vice President & Station Manager.
 Grace Cephas, Director, Community Affairs.
 William Weeks, Chief Engineer.

Highest 30 Sec. Rate: \$95.



WTBY BPCT-920703KF Granted 9/3/92

© American Map Corp., No. 14244

Arbitron Data: Not available.

City of License: Poughkeepsie. ADI: New York. Rank: 1.

New York—Riverhead

WLIG

Ch. 55

Network Service: None, independent.

Licensee: Trexar Corp., 270 S. Service Rd., Box 1355, Melville, NY 11747.

Studio: 315 Wading River Hollow Rd., Ridge, NY 11961.

Mailing Address: Box 1355, 270 S. Service Rd., Melville, NY 11747.

Telephones: 516-777-8855; 516-924-5000. Fax: 516-777-8180.

Technical Facilities: Channel No. 55 (716-722 MHz). Authorized power: 5000-kw max. & 474-kw horizontal visual, 500-kw max. & 47.4-kw horizontal aural. Antenna: 700-ft. above av. terrain, 637-ft. above ground, 731-ft. above sea level.

Latitude 40° 53' 50"
Longitude 72° 54' 56"

Transmitter: 315 Wading River Hollow Rd., Ridge.

Satellite Earth Stations: Vertex, 4.8-meter C-band; RCA Ku-band.

Ownership: Trexar Corp.

Began Operation: April 28, 1985.

Represented (legal): Arent Fox Kintner Plotkin & Kahn.

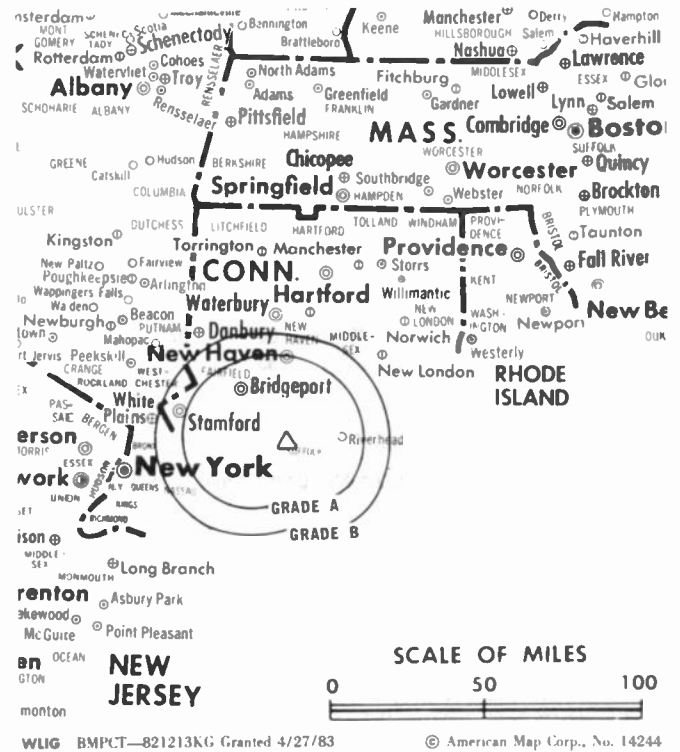
Personnel:

- Michael Wach, Vice President & General Manager.
- Patrick Rush, National Sales Manager.
- Stacey Demas, Local Sales Manager.
- Lucille Schriefer, News Director.
- Ron Scotto, Chief Engineer.
- Tracy Speed, Promotion Director.
- Jim Weis, Business Manager.
- Janet Greeley, Office Manager.
- Gerard Diorio, Production Manager.

Highest 30 Sec. Rate: \$550.

City of License: Riverhead. ADI: New York. Rank: 1.

Total Households: ©MSI Consumer Market Data as of 1/1/93. TV Homes, TV% and Circulation ©1993 Arbitron. County coverage based on Arbitron study.



Net Weekly Circulation	State County	Total Households	TV Households	%
Between 5-24%	NEW YORK Queens	722,400	715,900	99
	Suffolk	439,500	435,700	99
Station Totals		1,161,900	1,151,600	99
Net Weekly Circulation (1993)			179,700	
Average Daily Circulation (1993)			45,200	

New York—Rochester

WHEC-TV Ch. 10

Network Service: NBC.

Licensee: Arsenal Holdings II Inc., Viacom International, 1515 Broadway, New York, NY 10036.

Studio: 191 East Ave., Rochester, NY 14604.

Telephone: 716-546-5670. TWX: 510-253-3594. Fax: 716-454-7433.

Technical Facilities: Channel No. 10 (192-198 MHz). Authorized power: 316-kw visual, 39.8-kw aural. Antenna: 505-ft. above av. terrain, 346-ft. above ground, 1026-ft. above sea level.

Latitude 43° 08' 07"
Longitude 77° 35' 02"

Transmitter: Pinnacle Hill.

Multichannel TV Sound: Stereo only.

Satellite Earth Stations: 5 in operation; M/A-Corn, Pinzone, Scientific-Atlanta receivers.

News Services: AP, CQI Sports Ticker, NBC, Sports News Satellite.

Ownership: Viacom Broadcasting Inc. (Group Owner).

Began Operation: November 1, 1953 as a time-share outlet on Ch. 10 with WVET-TV. It acquired WVET-TV's half of the channel and became a full time outlet following FCC approval of the transfer on Aug. 1, 1961 (Television Digest, Vol. 17:5, 7, 32). Sale to BENI by Gannett Co. approved by FCC June 7, 1979 (Vol. 18:20; 19:24). Sale to present owner approved Oct. 18, 1983.

Represented (sales): TeleRep Inc.; Airtime TV Sales Inc. (Canada).

Personnel:

Arnold Klinsky, Vice President & General Manager.
Harvey Lazear, General Sales Manager.
Andrew Allford, Local Sales Manager.
Steve Arvan, National Sales Manager.
Steve Hammel, News Director.
Terry A. Fauth, Program Director.
John Walsh, Chief Engineer.
Joseph LaFornara, Business Manager.
John Ooyle, Promotion Director.

Rates: On request.

City of License: Rochester. AOI: Rochester, NY. Rank: 69.

Total Households: ©MSI Consumer Market Data as of 1/1/93. TV Homes, TV% and Circulation ©1993 Arbitron. County coverage based on Arbitron study.

Net Weekly Circulation	State County	Total Households	TV Households	%
50% & Over	NEW YORK	21,800	21,600	99
	Genesee			



Net Weekly Circulation	State County	Total Households	TV Households	%
50% & Over	Livingston	21,600	21,300	99
	Monroe	273,600	270,300	99
	Ontario	35,400	35,000	99
	Orleans	14,700	14,500	99
	Wayne	32,600	32,100	98
Between 25-49%	NEW YORK			
	Seneca	12,200	12,100	99
	Wyoming	14,100	14,000	99
Between 5-24%	NEW YORK			
	Allegany	17,000	16,600	98
	Cayuga	29,300	28,800	98
	Schuyler	6,900	6,700	97
	Steuben	37,700	37,000	98
Station Totals		525,500	518,400	99
Net Weekly Circulation (1993)				359,700
Average Daily Circulation (1993)				205,400

New York—Rochester

WOKR

Ch. 13

Network Service: ABC.

Licensee: Hughes Broadcasting Partners, Box 20555, Rochester, NY 14602-0555.

Studio: 4225 W. Henrietta Rd., Rochester, NY 14623.

Mailing Address: Box 20555, Rochester, NY 14602-2555.

Telephone: 716-334-8700. Fax: 716-359-1570.

Technical Facilities: Channel No. 13 (210-216 MHz). Authorized power: 316-kw visual, 47.9-kw aural. Antenna: 500-ft. above av. terrain, 361-ft. above ground, 1027-ft. above sea level.

Latitude 43° 08' 07"
Longitude 77° 35' 03"

Transmitter: Pinnacle Hill, Brighton.

Satellite Earth Stations: Andrew, 7.3-meter; Simulsat, 7-meter; Andrew, 4.5-meter.

News Services: AP, CNN.

Ownership: VS&A-Hughes Inc.

Began Operation: September 15, 1962 as an interim operation owned equally by 8 applicants for Ch. 13. FCC granted application of Flower City TV Corp. Aug. 3, 1967 (Television Digest, Vol. 7:32). Flower City began operation after March 1, 1970. Sale to Post Corp. approved by FCC Aug. 15, 1977 (Vol. 17:16). Sale to Gillett Holdings approved June 19, 1984. Sale to Falmouth Bcstg. approved Feb. 8, 1990 but not consummated. Sale to present owners approved May 15, 1991 (Vol. 31:13).

Represented (sales): Harrington, Righter & Parsons Inc.

Represented (legal): Wilmer, Cutler & Pickering.

Personnel:

- Gary Nielsen, President & General Manager.
- Kent Beckwith, Vice President, Sales & Marketing.
- Donald Loy, Vice President, Operations.
- John Drain, Vice President & Chief Financial Officer.
- Greg Zoerb, News Director.
- Charlotte Clarke, Public Affairs Director.
- Jeff Starkwether, Marketing Director.
- Marianne Fosco, Traffic Manager.
- Craig D. Heslor, Production Manager.

Rates: On request.

City of License: Rochester. ADI: Rochester, NY. Rank: 69.

Total Households: ©MSI Consumer Market Data as of 1/1/93. TV Homes, TV% and Circulation ©1993 Arbitron. County coverage based on Arbitron study.

Net Weekly Circulation	State County	Total Households	TV Households	%
50% & Over	NEW YORK Genesee	21,800	21,600	99



Net Weekly Circulation	State County	Total Households	TV Households	%
50% & Over	Livingston	21,600	21,300	99
	Monroe	273,600	270,300	99
	Ontario	35,400	35,000	99
	Orleans	14,700	14,500	99
	Wayne	32,600	32,100	98
Between 25-49%	NEW YORK Seneca	12,200	12,100	99
	Wyoming	14,100	14,000	99
	Yates	8,600	8,400	98
Between 5-24%	NEW YORK Allegany	17,000	16,600	98
	Cayuga	29,300	28,800	98
	Schuyler	6,900	6,700	97
	Steuben	37,700	37,000	98
Station Totals		525,500	518,400	99
Net Weekly Circulation (1993)			369,100	
Average Daily Circulation (1993)			233,700	

New York—Rochester

WROC-TV

Ch. 8

Network Service: CBS.

Licensee: WROC Associates/Television Station Partners.

Studio: 201 Humboldt St., Rochester, NY 14610.

Telephone: 716-288-8400. TWX: 510-253-5407. Fax: 716-288-1505.

Technical Facilities: Channel No. 8 (180-186 MHz). Authorized power: 316-kw visual, 48.5-kw aural. Antenna: 505-ft. above av. terrain, 346-ft. above ground, 1026-ft. above sea level.

Latitude 43° 08' 07"
Longitude 77° 35' 02"

Transmitter: Pinnacle Hill, Brighton.

Multichannel TV Sound: Stereo only.

Satellite Earth Stations: Harris, 6.1-meter C-band; Paracclipse, 3.8-meter C-band; United Satellite Systems, 5-meter Ku-band; DX Engineering, Harris receivers.

News Services: AP, CBS, CNN.

Ownership: Television Station Partners L.P. (Group Owner).

Began Operation: June 11, 1949. Sale to present owners by Ziff Corp. approved by FCC Jan. 18, 1983 (Television Digest, Vol. 22:30). Sold to Ziff by Rust Craft Bcstg. March 22, 1979. FCC approved sale May 10, 1978 (Vol. 17:26, 27, 36, 38; 18:20, 31). Sale to Rust Craft Bcstg. by Veterans Bcstg. approved Feb. 10, 1965 (Vol. 4:39, 46; 5:7). Previous sale to Veterans Bcstg. by Transcontinent TV Corp. approved Nov. 15, 1961. Sale to Transcontinent by Stromberg-Carlson div. of General Dynamics Corp. approved by FCC July 18, 1956 (Vol. 12:24, 29).

Represented (sales): Petry Television Inc.; Canadian Communications Co.

Represented (legal): Wiley, Rein & Fielding.

Represented (engineering): Lohnes & Culver.

Personnel:

I. Martin Pompadur, Chief Executive Officer.
Gary R. Bolton, Vice President & General Manager.
Lynda Peterson, General Sales Manager.
Shelli Black, National Sales Manager.
Jeff Ulrich, Operations Manager.
Scott Benjamin, News Director.
John Coon, Chief Engineer.
Christine Preston, Business Manager.
Ann Miller, Production Manager.

Highest 30 Sec. Rate: \$4600.

NETWORK BASE HOURLY RATE: \$678.

City of License: Rochester. ADI: Rochester, NY. Rank: 69.

Total Households: ©MSI Consumer Market Data as of 1/1/93. TV Homes, TV% and Circulation ©1993 Arbitron. County coverage based on Arbitron study.



Net Weekly Circulation	State County	Total Households	TV Households	%
50% & Over	NEW YORK			
	Genesee	21,800	21,600	99
	Livingston	21,600	21,300	99
	Monroe	273,600	270,300	99
	Ontario	35,400	35,000	99
Between 25-49%	Orleans	14,700	14,500	99
	Wayne	32,600	32,100	98
	NEW YORK			
	Schuyler	6,900	6,700	97
	Seneca	12,200	12,100	99
Between 5-24%	Steuben	37,700	37,000	98
	Wyoming	14,100	14,000	99
	Yates	8,600	8,400	98
Station Totals	NEW YORK			
	Allegany	17,000	16,600	98
	Cayuga	29,300	28,800	98
Net Weekly Circulation (1993)		525,500	518,400	99
Average Daily Circulation (1993)				361,700
				196,900

New York—Rochester

WUHF

Ch. 31

Network Service: Fox.

Licensee: Act III Bcstg. of Rochester Inc., 360 East Ave, Rochester, NY 14604.

Studio: 360 East Ave., Rochester, NY 14604.

Telephone: 716-232-3700. **Fax:** 716-546-4774.

Technical Facilities: Channel No. 31 (572-578 MHz). Authorized power: 1200-kw max. & 910-kw horizontal visual, 151-kw max. aural. Antenna: 500-ft. above av. terrain, 345-ft. above ground, 1018-ft. above sea level.

Latitude 43° 08' 07.00"
Longitude 77° 35' 02.50"

Transmitter: Pinnacle Hill, Rochester.

Multichannel TV Sound: Stereo only.

Satellite Earth Stations: MSC, 6-meter C-band; Scientific-Atlanta, 3.6-meter C-band; Prodelin, 3.9-meter Ku-band; DX Engineering, M/A-Com receivers.

News Service: INN.

Ownership: Act III Broadcasting Inc. (Group Owner).

Began Operation: January 27, 1980. Sale to present owner by Malrite Communications Group approved by FCC Jan. 23, 1989 (Television Digest, Vol. 29:9).

Represented (sales): Katz Independent Television.

Represented (engineering): Gallagher & Associates.

Personnel:

- Heather Farnsworth, Vice President & General Manager.
- Don Moran, General Sales Manager.
- Jeff Guilbert, Local Sales Manager.
- Dale Hartnett, Program Director.
- Rick Finnie, Chief Engineer.
- Barb Browning, Promotion Director.
- Kitty Henry, Business Manager.

Rates: On request.

City of License: Rochester. **ADI:** Rochester, NY. **Rank:** 69.

Total Households: ©MSI Consumer Market Data as of 1/1/93. TV Homes, TV% and Circulation ©1993 Arbitron. County coverage based on Arbitron study.

Net Weekly Circulation	State County	Total Households	TV Households	%
50% & Over	NEW YORK			
	Genesee	21,800	21,600	99
	Livingston	21,600	21,300	99
	Monroe	273,600	270,300	99



Net Weekly Circulation	State County	Total Households	TV Households	%
50% & Over	Ontario	35,400	35,000	99
	Wayne	32,600	32,100	98
Between 25-49%	NEW YORK			
	Orleans	14,700	14,500	99
	Seneca	12,200	12,100	99
	Wyoming	14,100	14,000	99
	Yates	8,600	8,400	98
Between 5-24%	NEW YORK			
	Cayuga	29,300	28,800	98
	Schuyler	6,900	6,700	97
	Steuben	37,700	37,000	98
Station Totals		508,500	501,800	99
Net Weekly Circulation (1993)			286,400	
Average Daily Circulation (1993)			130,000	

New York—Smithtown

WHSI-TV

Ch. 67

(Satellite of WHSE, New York-Newark)

Network Service: Home Shopping Network.

Licensee: Silver King Broadcasting of New Jersey Inc.

Studio: See WHSE-TV, New York-Newark.

Office: 3200 Expressway Dr., Central Islip, NY 11722.

Mailing Address: Box 609, Central Islip, NY 11722.

Telephone: 516-582-6700. **Fax:** 516-582-8337.

Technical Facilities: Channel No. 67 (788-794 MHz). Authorized power: 2630-kw max. visual, 263.2-kw max. aural. Antenna: 720-ft. above av. terrain, 656-ft. above ground, 798-ft. above sea level.

Latitude	40°	53'	23"
Longitude	72°	57'	13"

Transmitter: 666 Middle Country Rd., Middle Island, NY.

Ownership: Silver King Communications Inc. (Group Owner).

Began Operation: November 18, 1973. Left air June 20, 1975. Resumed operation Dec. 15, 1979. Began subscription TV operation Jan. 11, 1980. Sale to Wometco Enterprises Inc. approved by FCC Nov. 18, 1980. Transfer of control to WBC Bcstg. approved April 16, 1984. Resumed full-time commercial operation June 1, 1985. Sale to present owner approved by FCC Sept. 16, 1986 (Television Digest, Vol. 26:32).

Represented (sales): Silver King Broadcasting Sales.

Represented (legal): Dow, Lohnes & Albertson.

Personnel:

Ella Cannon, Vice President & Station Manager.

David Porrello, Program Director.

Joe Nigro, Chief Technician.



WHSI-TV BNPCT-830810KF Granted 8/22/83 © American Map Corp., No. 14244

Rates: On request.

Arbitron Data: Not available.

City of License: Smithtown. **ADI:** New York. **Rank:** 1.

New York—Syracuse

WIXT

Ch. 9

Network Service: ABC.

Licensee: WIXT-TV Inc., Box 699, East Syracuse, NY 13057.

Studio: 5904 Bridge St., East Syracuse, NY 13057.

Telephone: 315-446-4780. TWX: 710-541-0565. Fax: 315-446-0045.

Technical Facilities: Channel No. 9 (186-192 MHz). Authorized power: 79.6-kw visual, 11.8-kw aural. Antenna: Directional, 1520-ft. above av. terrain, 964-ft. above ground, 2549-ft. above sea level.

Latitude 42° 56' 42"
Longitude 76° 01' 28"

Transmitter: Sevier & Sweet Rd., Pompey.

Satellite Earth Stations: Andrew, 7.3-meter C-band; Prodelin, 5-meter C-band; Andrew, 4.5-meter C-band; Microdyne, 3.8-meter Ku & C-band; AvanteK, Microdyne receivers.

News Services: AP, UPI.

Ownership: Ackerley Communications Inc. (Group Owner).

Began Operation: September 9, 1962 as a joint operation by ten applicants for the channel. Assignment of CP granted by FCC to a merger of five applicants May 24, 1968. Transfer of control from other applicants to Outlet Co. approved by FCC July 19, 1972 (Television Digest, Vol. 11:20; 12:30). Sale to Coca Cola Bottling Co., Larry H. Israel, et al., approved by FCC Nov. 15, 1977 (Vol. 17:24, 36; 18:2). Sale to present owner approved April 16, 1982 (Vol. 22:7).

Represented (sales): Blair Television.

Represented (legal): Rubin, Winston, Diercks & Harris.

Represented (engineering): Jules Cohen & Associates, P.C.

Personnel:

- A. Stephen Kronquest, General Manager.
- Kathleen Van Alstyne, General Sales Manager.
- Angela Roach, National Sales Manager.
- Robert Coughlin, Local Sales Manager.
- Ron Lombard, News Director.
- Sherry Potter, Program Director.
- John King, Chief Engineer.
- Michael Cleland, Production Manager.
- Mark Rinefierd, Business Manager.
- Vince Spicola, Promotion Director.

Highest 30 Sec. Rate: \$2500.

NETWORK BASE HOURLY RATE: \$925.

City of License: Syracuse. ADI: Syracuse. Rank: 67.

Total Households: ©MSI Consumer Market Data as of 1/1/93. TV Homes, TV% and Circulation ©1993 Arbitron. County coverage based on Arbitron study.

Net Weekly Circulation	State County	Total Households	TV Households	%
NEW YORK				
50% & Over	Cayuga	29,300	28,800	98
	Cortland	17,300	17,000	98
	Madison	23,800	23,500	99



Net Weekly Circulation	State County	Total Households	TV Households	%
50% & Over				
	Oneida West	34,200	33,700	99
	Onondaga	178,500	176,500	99
	Oswego	43,300	42,800	99
	Seneca	12,200	12,100	99
	Tompkins	33,800	32,400	96
	Yates	8,600	8,400	98
NEW YORK				
Between 25-49%				
	Chenango	19,600	19,300	98
	Delaware	18,000	17,500	97
	Franklin	16,400	16,000	98
	Ontario	35,400	35,000	99
	Otsego	22,100	21,600	98
	Schuyler	6,900	6,700	97
	Wayne	32,600	32,100	98
NEW YORK				
Between 5-24%				
	Herkimer	25,000	24,600	98
	Jefferson	40,700	40,200	99
	Lewis	9,700	9,500	98
	Oneida East	57,800	57,100	99
	St Lawrence	37,900	37,300	98
	Steuben	37,700	37,000	98
Station Totals		740,800	729,100	98
Net Weekly Circulation (1993)			402,600	
Average Daily Circulation (1993)			228,800	

New York—Syracuse

WSNR-TV

Ch. 43

Network Service: None, independent.

Licensee: Salt of the Earth Bcstg. Ltd., Box 1490, Syracuse, NY 13201.

Studio: 401 W. Kirkpatrick St., Syracuse, NY 13204.

Telephone: 315-472-0222. Fax: 315-472-0224.

Technical Facilities: Channel No. 43 (644-650 MHz). Authorized power: 17.8-kw max. visual. Antenna: 115-ft. above av. terrain, 125-ft. above ground, 676-ft. above sea level.

Latitude	43°	03'	33"
Longitude	76°	08'	10"

Transmitter: 989 James St., Syracuse.

Ownership: Salt of the Earth Bcstg. Ltd.

Began Operation: October 1, 1989.

Personnel:

James I. Oyster, General Manager.

Rates: On request.

Arbitron Data: Not available.



City of License: Syracuse. ADI: Syracuse. Rank: 67.

New York—Syracuse

WSTM-TV

Ch. 3

Network Service: NBC.

Licensee: Federal Bcstg. Co., 1533 N. Woodward Ave., Bloomfield Hills, MI 48304.

Studio: 1030 James St., Syracuse, NY 13203.

Telephone: 315-474-5000. Fax: 315-474-5082.

Technical Facilities: Channel No. 3 (60-66 MHz). Authorized power: 100-kw visual, 20-kw aural. Antenna: 1000-ft. above av. terrain, 594-ft. above ground, 2037-ft. above sea level.

Latitude 42° 56' 40"
Longitude 76° 07' 08"

Transmitter: Sentinel Heights.

Multichannel TV Sound: Stereo only.

Satellite Earth Stations: Harris, 6-meter Ku-band; Comtech, 3.5-meter C-band; Harris, 3.3-meter Ku-band; RCA Americom, 3.3-meter Ku-band; Zenith, 3-meter C-band; Omni, Harris receivers.

News Services: AP, NBC.

Ownership: Federal Broadcasting Co. (Group Owner).

Began Operation: February 15, 1950. Sale to Times Mirror Co. by Newhouse Bcstg. Corp. approved by FCC March 27, 1980 (Television Digest, Vol. 18:50; 19:19). Sale to SJL Broadcast Management Corp. approved April 17, 1986 (Vol. 26:17). Federal Bcstg. purchase approved by FCC Aug. 12, 1992.

Represented (sales): Katz Continental Television.

Represented (legal): Hogan & Hartson.

Personnel:

James A. Kizer, Vice President & General Manager.
Samuel J. Curcuro, Vice President & Station Manager.
Charles Bivins Jr., Program Director.
Mark Carros, News Director.
Toni Rhodes, National Sales Manager.
John Merrill, Chief Engineer.
Theresa J. Weston, Contoller.
Bob Eckel, Local Sales Manager.
Denise Bradshaw, Promotion Director.
Tom Blanden, Production Manager.

Rates: On request.

City of License: Syracuse. ADI: Syracuse. Rank: 67.

Total Households: ©MSI Consumer Market Data as of 1/1/93. TV Homes, TV% and Circulation ©1993 Arbitron. County coverage based on Arbitron study.

Net Weekly Circulation	State County	Total Households	TV Households	%
50% & Over	NEW YORK			
	Cayuga	29,300	28,800	98
	Cortland	17,300	17,000	98
	Jefferson	40,700	40,200	99
	Madison	23,800	23,500	99



Net Weekly Circulation	State County	Total Households	TV Households	%
50% & Over	NEW YORK			
	Oneida West	34,200	33,700	99
	Onondaga	178,500	176,500	99
	Oswego	43,300	42,800	99
	Seneca	12,200	12,100	99
	Tompkins	33,800	32,400	96
Yates	8,600	8,400	98	
Between 25-49%	NEW YORK			
	Chenango	19,600	19,300	98
	Lewis	9,700	9,500	98
	Ontario	35,400	35,000	99
	Schuyler	6,900	6,700	97
Wayne	32,600	32,100	98	
Between 5-24%	NEW YORK			
	Herkimer	25,000	24,600	98
	Oneida East	57,800	57,100	99
	Otsego	22,100	21,600	98
	St Lawrence	37,900	37,300	98
Steuben	37,700	37,000	98	
Station Totals		706,400	695,600	98
Net Weekly Circulation (1993)				399,800
Average Daily Circulation (1993)				219,000

New York—Syracuse

WSYT

Ch. 68

Network Service: Fox.

Licensee: Encore Communications Inc. of Syracuse, 900 Granby St., Norfolk, VA 23510.

Studio: 1000 James St., Syracuse, NY 13203-2704.

Telephone: 315-472-6800. **TWX:** 710-541-0063. **Fax:** 315-471-8889.

Technical Facilities: Channel No. 68 (794-800 MHz). Authorized power: 1000-kw max. visual, 100-kw max. aural. Antenna: 1461-ft. above av. terrain, 1019-ft. above ground, 2649-ft. above sea level.

Latitude 42° 52' 50"
Longitude 76° 11' 59"

Transmitter: Barker Rd., Otisco Twp.

Multichannel TV Sound: Stereo and separate audio program.

Satellite Earth Stations: Scientific-Atlanta, 7-meter C-band; Scientific-Atlanta, 4.5-meter C-band; Scientific-Atlanta, 3.2-meter C-band; Microdyne, Scientific-Atlanta, DX Antenna receivers.

Ownership: Charles A. McFadden (Group Owner).

Began Operation: February 15, 1986. Operated part-time until April 5, 1987. Sale to present owner by Thomas Flatley approved by FCC June 8, 1990.

Represented (sales): Seltel Inc.

Represented (legal): Waysdorf & Van Bergh.

Represented (engineering): Jules Cohen & Associates, P.C.

Personnel:

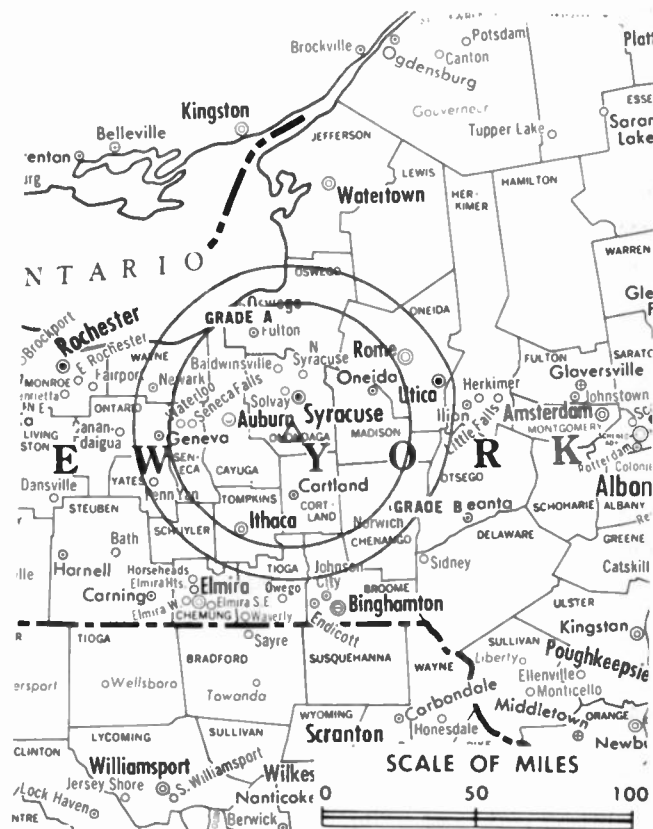
- Linda Cochran, Vice President & General Manager.
- Daniel C. Walding, General Sales Manager.
- Constance Howard-Banks, National Sales Manager.
- Jeryl Jonza, Program Director.
- Stephanie Haring, Promotion Director.
- Catherine K. Steding, Business Manager.
- Michael J. Maville, Chief Engineer.

Rates: On request.

City of License: Syracuse. **ADI:** Syracuse. **Rank:** 67.

Total Households: ©MSI Consumer Market Data as of 1/1/93. TV Homes, TV% and Circulation ©1993 Arbitron. County coverage based on Arbitron study.

Net Weekly Circulation	State County	Total Households	TV Households	%
NEW YORK				
50% & Over	Cayuga	29,300	28,800	98
	Cortland	17,300	17,000	98
	Madison	23,800	23,500	99



WSYT BNPCT-860218KO Granted 3/5/86

© American Map Corp., No. 14244

Net Weekly Circulation	State County	Total Households	TV Households	%
50% & Over	Onondaga	178,500	176,500	99
	Oswego	43,300	42,800	99
	Tompkins	33,800	32,400	96
NEW YORK				
Between 25-49%	Oneida West	34,200	33,700	99
	Ontario	35,400	35,000	99
	Schuyler	6,900	6,700	97
	Seneca	12,200	12,100	99
	Wayne	32,600	32,100	98
	Yates	8,600	8,400	98
NEW YORK				
Between 5-24%	Chenango	19,600	19,300	98
	Tioga	19,100	18,800	98
Station Totals		494,600	487,100	98
Net Weekly Circulation (1993)				243,100
Average Daily Circulation (1993)				106,500

New York—Syracuse

WTVH

Ch. 5

Network Service: CBS.

Licensee: Meredith Corp., 980 James St., Syracuse, NY 13203.

Studio: 980 James St., Syracuse, NY 13203.

Telephone: 315-425-5555. Fax: 315-425-5513.

Technical Facilities: Channel No. 5 (76-82 MHz). Authorized power: 100-kw visual, 20-kw aural. Antenna: 950-ft. above av. terrain, 556-ft. above ground, 1914-ft. above sea level.

Latitude 42° 57' 19"
Longitude 76° 06' 34"

Transmitter: 3791 Sentinel Hts Rd., 0.32-mi. E & 0.34-mi. N of Sentinel Hts. & Jim Bull Rds.

Satellite Earth Stations: Antenna Technology, 7-meter C-band; Scientific-Atlanta, 7-meter C-band; Scientific-Atlanta, 4.6-meter C-band; Vertex, 4.6-meter Ku-band; Scientific-Atlanta, Simulsat receivers.

News Services: AP, UPI.

Ownership: Meredith Corp. (Group Owner).

Began Operation: December 1, 1948. Sale to Granite Bcstg. Corp. granted by FCC Aug. 9, 1993, but not yet consummated (Television Digest Vol. 33:26; 29).

Represented (sales): MMT Sales Inc.

Represented (legal): Haley, Bader & Potts.

Personnel:

- Edward Bradley, Vice President & General Manager.
- Sanda Coyle, General Sales Manager.
- Peg McDermott, Local Sales Manager.
- David M. Tinsch, Director of Programming and Marketing.
- James T. Bernier, Director of Engineering.
- Duane Mathias, Creative Services Director.
- Victoria Hooper, Business Manager.

Highest 30 Sec. Rate: \$2000.

City of License: Syracuse. ADI: Syracuse. Rank: 67.

Total Households: ©MSI Consumer Market Data as of 1/1/93. TV Homes, TV% and Circulation ©1993 Arbitron. County coverage based on Arbitron study.

Net Weekly Circulation	State County	Total Households	TV Households	%
50% & Over	NEW YORK			
	Cayuga	29,300	28,800	98
	Cortland	17,300	17,000	98
	Herkimer	25,000	24,600	98
	Madison	23,800	23,500	99
	Oneida East	57,800	57,100	99
	Oneida West	34,200	33,700	99



Net Weekly Circulation	State County	Total Households	TV Households	%
50% & Over	ONONDAGA	178,500	176,500	99
	OSWEGO	43,300	42,800	99
	SENECA	12,200	12,100	99
	YATES	8,600	8,400	98
Between 25-49%	NEW YORK			
	Chenango	19,600	19,300	98
	Ontario	35,400	35,000	99
	Schuyler	6,900	6,700	97
	Tompkins	33,800	32,400	96
Between 5-24%	NEW YORK			
	Hamilton	2,200	2,100	95
	Jefferson	40,700	40,200	99
	Lewis	9,700	9,500	98
	Otsego	22,100	21,600	98
Steuben	37,700	37,000	98	
Station Totals		670,700	660,400	98
Net Weekly Circulation (1993)				426,300
Average Daily Circulation (1993)				241,700

New York—Utica

WFXV

Ch. 33

Network Service: Fox.

Licensee: Mohawk Valley Bcstg. Inc.

Studio: Greenfield Rd., Rome, NY 13440.

Telephone: 315-337-3300. Fax: 315-337-1862.

Technical Facilities: Channel No. 33 (584-590 MHz). Authorized power: 42.5-kw max. visual, 4.25-kw max. aural. Antenna: 647-ft. above av. terrain, 175-ft. above ground, 1550-ft. above sea level.

Latitude 43° 02' 14"
Longitude 75° 26' 40"

Transmitter: Prospect Hill, Skyline Dr., Kirkland.

Satellite Earth Stations: Paraclype, 5-meter Ku & C-band; RCA Americom, 5-meter Ku & C-band; Paraclype, 3.6-meter C-band; M/A-Com, 3.6-meter Ku-band; Chap-paral, M/A-Com receivers.

News Service: INN.

Ownership: Mohawk Valley Broadcasting Inc.

Began Operation: December 9, 1986.

Represented (sales): Roslin TV Sales.

Represented (legal): James L. Oyster.

Personnel:

- Kevin O'Kane, President & General Manager.
- Craig Fox, Vice President.
- Russell C. Reitz, General Sales Manager.
- John Bunkfeldt, Chief Engineer.
- Mike Moran, Promotion Director.
- Rick Manning, Business Manager.
- Jim Charszak, Production Manager.

Highest 30 Sec. Rate: \$175.

City of License: Utica. ADI: Utica. Rank: 161.

Total Households: ©MSI Consumer Market Data as of 1/1/93. TV Homes, TV% and Circulation ©1993 Arbitron. County coverage based on Arbitron study.



Net Weekly Circulation	State County	Total Households	TV Households	%
50% & Over	NEW YORK Oneida East	57,800	57,100	99
	NEW YORK Herkimer Oneida West	25,000 34,200	24,600 33,700	98 99
Between 5-24%	NEW YORK Lewis	9,700	9,500	98
	Madison	23,800	23,500	99
Station Totals		150,500	148,400	99
Net Weekly Circulation (1993)				60,200
Average Daily Circulation (1993)				22,500

New York—Utica

WKTV

Ch. 2

Network Service: NBC.

Licensee: Smith TV of New York Inc., 411 S. Woodward Ave., Suite 524, Birmingham, MI 48009.

Studio: Smith Hill Rd., Utica, NY 13502.

Mailing Address: Smith Hill Rd., Utica, NY 13502.

Telephone: 315-733-0404.

Technical Facilities: Channel No. 2 (54-60 MHz). Authorized power: 34.7-kw visual, 6.9-kw aural. Antenna: Directional, 1380-ft. above av. terrain, 1065-ft. above ground, 2381-ft. above sea level.

Latitude 43° 06' 09"
Longitude 74° 56' 27"

Transmitter: Near Middleville, NY.

Multichannel TV Sound: Stereo only.

Satellite Earth Station: Harris, 6-meter; Harris receivers.

News Service: AP.

Ownership: Smith Television Investment Co. (Group Owner); Harron Communications Corp. (Group Owner).

Began Operation: December 1, 1949. Sale to Harron Communications Corp. by Kallet Theatres principals approved by FCC Dec. 30, 1958 (Television Digest, Vol. 14:45, 46, 49; 15:1). Sale to Smith Television of New York Inc. approved May 27, 1992.

Represented (sales): Katz Continental Television.

Represented (legal): Hogan & Hartson.

Personnel:

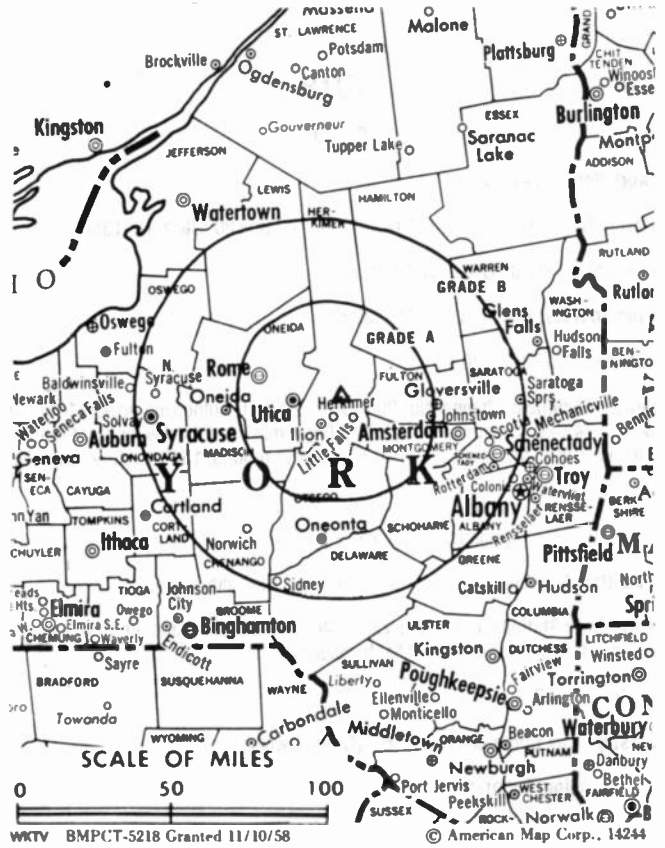
Robert N. Smith, President.
Steve Merren, Vice President & General Manager.

Rates: On request.

City of License: Utica. ADI: Utica. Rank: 161.

Total Households: ©MSI Consumer Market Data as of 1/1/93. TV Homes, TV% and Circulation ©1993 Arbitron. County coverage based on Arbitron study.

Net Weekly Circulation	State County	Total Households	TV Households Households	%
50% & Over	NEW YORK			
	Herkimer	25,000	24,600	98
	Oneida East	57,800	57,100	99
	Oneida West	34,200	33,700	99



Net Weekly Circulation	State County	Total Households	TV Households Households	%
50% & Over	Otsego	22,100	21,600	98
Between 25-49%	NEW YORK			
	Schoharie	11,500	11,300	98
Between 5-24%	NEW YORK			
	Chenango	19,600	19,300	98
	Delaware	18,000	17,500	97
	Fulton	20,900	20,600	99
	Hamilton	2,200	2,100	95
	Lewis	9,700	9,500	98
Madison	23,800	23,500	99	
Montgomery	20,200	19,800	98	
Station Totals		265,000	260,600	98
Net Weekly Circulation (1993)				126,400
Average Daily Circulation (1993)				79,300

New York—Utica-Rome

WUTR

Ch. 20

Network Service: ABC.

Licensee: Roy H. Park Bcstg. of Utica-Rome Inc., Box 20, Utica, NY 13503.

Studio: Smith Hill Rd., Utica, NY 13502.

Mailing Address: Box 20, Utica, NY 13503.

Telephone: 315-797-5220.

Technical Facilities: Channel No. 20 (506-512 MHz). Authorized power: 1156-kw max. & 748-kw horizontal visual, 115.6-kw max. & 74.8-kw horizontal aural. Antenna: 798-ft. above av. terrain, 427-ft. above ground, 1643-ft. above sea level.

Latitude 43° 08' 43"
Longitude 75° 10' 35"

Transmitter: Atop Smith Hill, approx. 2-mi. NE of Utica city limits.

Satellite Earth Stations: United Satellite Systems, 5-meter C-band; Andrew, 4.5-meter C-band; Avantek, Scientific-Atlanta receivers.

News Service: AP.

Ownership: Park Communications Inc. (Group Owner).

Began Operation: February 28, 1970.

Represented (sales): Blair Television.

Represented (legal): Wiley, Rein & Fielding.

Represented (engineering): A. D. Ring, P.C.

Personnel:

- Paul R. Kennedy, General Manager.
- Stephen Barrie, General Sales Manager.
- David Phoenix, Program Director.
- Kathy Contino Turner, News Director.
- Robert Hajec, Chief Engineer.
- Barbara Roberts, Business Manager.

Rates: On request.

NETWORK BASE HOURLY RATE: \$200.

City of License: Utica. ADI: Utica. Rank: 161.

Total Households: ©MSI Consumer Market Data as of 1/1/93. TV Homes, TV% and Circulation ©1993 Arbitron. County coverage based on Arbitron study.



Net Weekly Circulation	State County	Total Households	TV Households	Households %
50% & Over	NEW YORK			
	Herkimer	25,000	24,600	98
	Oneida East	57,800	57,100	99
Between 25-49%	NEW YORK			
	Oneida West	34,200	33,700	99
	Otsego	22,100	21,600	98
Between 5-24%	NEW YORK			
	Chenango	19,600	19,300	98
	Delaware	18,000	17,500	97
	Lewis	9,700	9,500	98
	Madison	23,800	23,500	99
Montgomery	20,200	19,800	98	
Station Totals		230,400	226,600	98
Net Weekly Circulation (1993)				94,600
Average Daily Circulation (1993)				47,300

New York—Carthage-Watertown

WWNY-TV

Ch. 7

Network Service: CBS, NBC.

Licensee: United Communications Corp., 120 Arcade St., Watertown, NY 13601.

Studio: 120 Arcade St., Watertown, NY 13601.

Telephone: 315-788-3800. **TWX:** 510-257-4650. **Fax:** 315-782-7468.

Technical Facilities: Channel No. 7 (174-180 MHz). Authorized power: 316-kw visual, 47-kw aural. Antenna: 720-ft. above av. terrain, 574-ft. above ground, 1696-ft. above sea level.

Latitude 43° 57' 16"
Longitude 75° 43' 45"

Holds CP for change to 725-ft. above av. terrain, 541-ft. above ground, 1663-ft. above sea level. BPCT-890619KF.

Transmitter: Champion Rd., 6-mi. W of Carthage & 9-mi. E of Watertown.

Satellite Earth Station: Microdyne C-band; Scientific-Atlanta receivers.

Ownership: United Communications Corp. (Group Owner).

Began Operation: October 22, 1954. Sale to present owner by Johnson Newspaper Corp. approved by FCC May 11, 1981.

Represented (sales): Katz Continental Television.

Represented (legal): Jones, Waldo, Holbrook & McDonough.

Represented (engineering): Moffet, Larson & Johnson Inc.

Personnel:

Kevin T. Mastellon, General Manager.
Nicolas Darling, General Sales Manager.
Cathy Pircsuk, News Director.
Don Rohr, Chief Engineer.
Marie Fuhrken, Business Manager.
James Corbin, Production Manager.

Rates: On request.

City of License: Carthage. **ADI:** Watertown-Carthage. **Rank:** 170.

Total Households: ©MSI Consumer Market Data as of 1/1/93. TV Homes, TV% and Circulation ©1993 Arbitron. County coverage based on Arbitron study.



WWNY-TV BPCT-890619KF Granted 10/30/91 © American Map Corp., No. 14244

Net Weekly Circulation	State County	Total Households	TV Households	%
50% & Over	NEW YORK			
	Jefferson	40,700	40,200	99
	Lewis	9,700	9,500	98
	St Lawrence	37,900	37,300	98
Between 5-24%	NEW YORK			
	Hamilton	2,200	2,100	95
	Oswego	43,300	42,800	99
Station Totals		133,800	131,900	99
Net Weekly Circulation (1993)				86,600
Average Daily Circulation (1993)				60,500

New York—Watertown

WWTI

Ch. 50

Network Service: ABC.

Licensee: Desert Communications V Inc., 1850 N. Central, Phoenix, AZ 85004-1225.

Studio: 1222 Arsenal St., Watertown, NY 13601.

Mailing Address: Box 6250, Watertown, NY 13601.

Telephone: 315-785-8850. **TWX:** 710-541-0006. **Fax:** 315-785-0127.

Technical Facilities: Channel No. 50 (686-692 MHz). Authorized power: 1000-kw max. visual, 100-kw max. aural. Antenna: 1268-ft. above av. terrain, 975-ft. above ground, 2470-ft. above sea level.

Latitude 43° 52' 47"
Longitude 75° 43' 11"

Transmitter: Hayes Rd., near Denmark.

Ownership: Desert Communications V Inc.

Began Operation: January 3, 1988. Sale to present owners by Watertown Television Corp., Debtor-in-Possession granted by FCC Aug. 18, 1992. Sale to Watertown Television Corp. by Craig L. Fox, et al., approved by FCC June 22, 1990.

Represented (sales): Adam Young Inc.; Canadian Communications Co.

Personnel:

- Dick Whelan, Acting General Manager.
- Bob Kurtz, Chief Engineer.
- Melissa Carty, Program Director.
- John Moore, Promotion Director.
- Debra Cox, Traffic Manager.

Rates: On request.

City of License: Watertown. **ADI:** Watertown-Carthage. **Rank:** 170.

Total Households: ©MSI Consumer Market Data as of 1/1/93. TV Homes, TV% and Circulation ©1993 Arbitron. County coverage based on Arbitron study.



Net Weekly Circulation	State County	Total Households	TV Households	%
50% & Over	NEW YORK			
	Jefferson	40,700	40,200	99
	Lewis	9,700	9,500	98
	St Lawrence	37,900	37,300	98
Station Totals		88,300	87,000	99
Net Weekly Circulation (1993)				55,300
Average Daily Circulation (1993)				28,400

New York

**WABC-TV, New York
(Arbitron Data Continued)**

Net Weekly Circulation	State County	Total Households	TV Households	%
Between 5-24%	FLORIDA			
	Taylor	6,500	6,400	98
	GEORGIA			
	Bacon	3,500	3,400	97
	Marion	2,000	1,900	95
	Morgan	4,500	4,400	98
	Rabun	4,800	4,700	98
	Telfair	4,000	3,900	98
	IOWA			
	Palo Alto	4,000	3,900	98
	ILLINOIS			
	Carroll	6,600	6,500	98
	INDIANA			
	Howard	31,200	30,800	99
	KANSAS			
	Edwards	1,600	1,600	100
	Franklin	8,400	8,300	99
	Greeley	700	700	100
	Jewell	1,700	1,600	97
	Lincoln	1,500	1,500	100
	Sheridan	1,200	1,200	100
	Washington	2,800	2,700	96
	KENTUCKY			
	Adair	5,800	5,700	98
	Clinton	3,600	3,600	100
	Grayson	8,200	8,100	99
	Pulaski	19,400	19,100	98
	LOUISIANA			
Madison	4,200	4,100	98	
MAINE				
Piscataquis	7,300	7,200	99	
MICHIGAN				
Baraga	3,100	3,000	97	
Gogebic	7,300	7,200	99	
Keweenaw	800	800	100	
Montmorency	3,700	3,600	97	
MINNESOTA				
Big Stone	2,400	2,400	100	
Cook	1,600	1,600	100	
Crow Wing	17,800	17,500	98	
MISSOURI				
Mercer	1,500	1,500	100	
Worth	1,000	1,000	100	
MISSISSIPPI				
Bolivar	13,000	12,700	98	
Grenada	7,800	7,700	99	
Holmes	7,100	7,000	99	
Tallahatchie	5,200	5,100	98	
Washington	22,500	22,200	99	
Yalobusha	4,600	4,500	98	
MONTANA				
Daniels	900	900	100	
Roosevelt	3,700	3,600	97	
NORTH CAROLINA				
Camden	2,200	2,200	100	
Jackson	9,900	9,700	98	
Swain	4,200	4,100	98	
NEBRASKA				
Blaine	300	300	100	
Boyd	1,100	1,100	100	
Garden	1,000	1,000	100	
Garfield	900	900	100	
Harlan	1,600	1,600	100	
Hitchcock	1,500	1,500	100	
Loup	300	300	100	
Morrill	2,100	2,100	100	
Thomas	300	300	100	

**WABC-TV—(Continued)
(Arbitron Data Continued)**

Net Weekly Circulation	State County	Total Households	TV Households	%
Between 5-24%	NEW MEXICO			
	Harding	400	400	100
	NEVADA			
	Lander	2,400	2,300	94
	NEW YORK			
	Delaware	18,000	17,500	97
	OHIO			
	Monroe	5,700	5,600	98
	Morgan	5,200	5,100	98
	OKLAHOMA			
	Woods	3,700	3,700	100
	Woodward	6,700	6,600	99
	PENNSYLVANIA			
	Monroe	36,800	36,200	98
	Northampton	94,100	92,800	99
	Potter	6,300	6,100	97
	Wayne	15,400	14,900	97
	SOUTH DAKOTA			
	Clark	1,700	1,700	100
	TENNESSEE			
	Hardeman	8,400	8,300	99
	TEXAS			
	Dimmit	3,000	2,900	97
	Edwards	800	800	100
	Jeff Davis	800	800	100
	Kerr	14,900	14,600	98
	King	100	100	100
	Mc Culloch	3,500	3,400	97
	Martin	1,600	1,600	100
	Mason	1,400	1,400	100
	Robertson	5,800	5,700	98
	Sutton	1,400	1,400	100
	Terrell	500	500	100
	Zavala	3,400	3,300	97
	VIRGINIA			
	Greene	3,900	3,800	97
	Nelson	4,900	4,800	98
	Northumberland	4,600	4,500	98
	Page	8,300	8,300	100
	VERMONT			
	Essex	2,500	2,500	100
	Windsor	22,100	21,500	97
	WASHINGTON			
	Wahkiakum	1,300	1,200	92
	WEST VIRGINIA			
	Doddridge	2,600	2,600	100
	Hampshire	6,500	6,400	98
Hardy	4,500	4,400	98	
Mineral	10,200	10,100	99	
Pendleton	3,100	3,000	97	
Pocahontas	3,600	3,500	97	
Tyler	3,700	3,700	100	
WYOMING				
Johnson	2,300	2,200	96	

**WNYW, New York
(Arbitron Data Continued)**

Net Weekly Circulation	State County	Total Households	TV Households	%
Between 5-24%	NEW YORK			
	Cattaraugus	30,300	29,800	98
	Chenango	19,600	19,300	98
	Delaware	18,000	17,500	97
	Greene	17,000	16,700	98

New York

WNYW—(Continued) (Arbitron Data Continued)

Net Weekly Circulation	State County	Total Households	TV Households Households	%
Between 5-24%	NEW YORK			
	Herkimer	25,000	24,600	98
	Jefferson	40,700	40,200	99
	Lewis	9,700	9,500	98
	Otsego	22,100	21,600	98
	Tioga	19,100	18,800	98
	Warren	23,200	22,800	98
	PENNSYLVANIA			
	Clinton	13,800	13,600	99
	Mc Kean	17,500	17,100	98
	Schuylkill	60,400	59,300	98
	Warren	17,200	16,700	97
	Wayne	15,400	14,900	97

WPIX, New York (Arbitron Data Continued)

Net Weekly Circulation	State County	Total Households	TV Households Households	%
Between 25-49%	NEW YORK			
	Chemung	35,600	34,900	98
	Clinton	29,600	29,300	99
	Columbia	24,000	23,600	98
	Delaware	18,000	17,500	97
	Franklin	16,400	16,000	98
	Fulton	20,900	20,600	99
	Greene	17,000	16,700	98
	Jefferson	40,700	40,200	99
	Oneida East	57,800	57,100	99
	Onondaga	178,500	176,500	99
	Otsego	22,100	21,600	98
	Rensselaer	58,000	57,100	98
	St Lawrence	37,900	37,300	98
	Saratoga	70,900	70,100	99
	Seneca	12,200	12,100	99
	Steuben	37,700	37,000	98
	Sullivan	25,300	24,600	97
	Tioga	19,100	18,800	98
	Tompkins	33,800	32,400	96
	Ulster	61,600	60,100	98
	Warren	23,200	22,800	98
	PENNSYLVANIA			
	Cameron	2,400	2,400	100
	Carbon	22,600	22,300	98
	Centre	43,500	42,500	98
	Clinton	13,800	13,600	99
	Elk	13,000	12,800	98
	Lackawanna	84,500	83,600	99
	Lehigh	115,700	114,200	99
	Luzerne	128,500	127,000	99
	Mc Kean	17,500	17,100	98
	Monroe	36,800	36,200	98
	Montour	6,600	6,400	97
	Northampton	94,100	92,800	99
	Northumberland	38,700	37,800	98
	Pike	11,800	11,500	97
	Schuylkill	60,400	59,300	98
	Snyder	13,100	12,600	96
	Tioga	15,000	14,600	97
	Union	12,000	11,600	97
	VERMONT			
	Bennington	14,000	13,700	98
Rutland	24,100	23,600	98	
WYOMING				
Teton	5,000	4,800	96	

WPIX—(Continued) (Arbitron Data Continued)

Net Weekly Circulation	State County	Total Households	TV Households Households	%
Between 5-24%	ALABAMA			
	Choctaw	5,700	5,600	98
	Pike	10,500	10,400	99
	ARKANSAS			
	Izard	4,800	4,600	96
	COLORADO			
	Eagle	8,800	8,400	95
	Elbert	3,600	3,500	97
	CONNECTICUT			
	Hartford	328,900	324,300	99
	New London	94,600	92,800	98
	Windham	38,400	37,700	98
	GEORGIA			
	Bacon	3,500	3,400	97
	Clay	1,200	1,200	100
	Glynn	24,600	24,400	99
	Lamar	4,900	4,800	98
	Pierce	5,000	4,900	98
	Rabun	4,800	4,700	98
	IOWA			
	Adams	2,000	2,000	100
	ILLINOIS			
	Jasper	4,000	3,900	97
	INDIANA			
	Owen	6,800	6,700	99
	KANSAS			
	Jewell	1,700	1,600	97
	Lincoln	1,500	1,500	100
	Neosho	6,600	6,500	98
	Ottawa	2,300	2,200	96
	Scott	2,000	2,000	100
	Thomas	3,100	3,000	97
	Wallace	700	700	100
	Woodson	1,700	1,700	100
	KENTUCKY			
	Casey	5,400	5,300	98
	Hartan	12,900	12,800	99
	Spencer	2,500	2,500	100
	MASSACHUSETTS			
	Bristol	190,100	188,200	99
	Franklin	28,500	27,700	97
	Hampden	172,400	170,100	99
	Hampshire	50,800	49,800	98
Suffolk	261,000	255,600	98	
Worcester	267,100	263,800	99	
MARYLAND				
Carroll	44,700	44,500	100	
MICHIGAN				
Mason	10,000	9,700	97	
Oscoda	3,400	3,300	97	
MISSOURI				
Reynolds	2,500	2,400	96	
Shelby	2,800	2,800	100	
Vernon	7,300	7,200	99	
MISSISSIPPI				
Grenada	7,800	7,700	99	
Prentiss	8,600	8,500	99	
MONTANA				
Daniels	900	900	100	
Garfield	600	500	83	
Musselshell	1,600	1,500	94	
Powder River	800	700	88	
Valley	3,200	3,100	97	
NORTH CAROLINA				
Edgecombe	20,600	20,400	99	
NORTH DAKOTA				
Kidder	1,200	1,200	100	
Rolette	4,200	4,100	98	

New York

**WPIX—(Continued)
(Arbitron Data Continued)**

Net Weekly Circulation	State County	Total Households	TV Households	%
Between 5-24%	NEBRASKA			
	Blaine	300	300	100
	Cass	8,000	7,900	99
	Furnas	2,300	2,300	100
	Hamilton	3,200	3,200	100
	Thomas	300	300	100
	NEW HAMPSHIRE			
	Belknap	19,300	19,100	99
	Hillsborough	130,500	128,900	99
	NEW JERSEY			
	Burlington	140,500	139,400	99
	Camden	182,800	181,400	99
	Cumberland	47,300	46,700	99
	Gloucester	81,300	80,700	99
	NEW MEXICO			
	Eddy	17,400	17,100	98
	NEVADA			
	Churchill	7,200	7,100	99
	Douglas	11,300	10,900	96
	NEW YORK			
	Allegany	17,000	16,600	98
	Cattaraugus	30,300	29,800	98
	Cayuga	29,300	28,800	98
	Chautauqua	53,300	52,500	98
Chenango	19,600	19,300	98	
Cortland	17,300	17,000	98	
Essex	13,700	13,500	99	
Genesee	21,800	21,600	99	
Herkimer	25,000	24,600	98	
Lewis	9,700	9,500	98	
Livingston	21,600	21,300	99	
Madison	23,800	23,500	99	
Montgomery	20,200	19,800	98	
Oneida West	34,200	33,700	99	
Ontario	35,400	35,000	99	
Orleans	14,700	14,500	99	
Oswego	43,300	42,800	99	
Schenectady	59,500	58,800	99	
Schoharie	11,500	11,300	98	
Schuyler	6,900	6,700	97	
Washington	20,800	20,500	99	
Wayne	32,600	32,100	98	
Wyoming	14,100	14,000	99	
Yates	8,600	8,400	98	
OHIO				
Jackson	11,300	11,100	98	
OKLAHOMA				
Pushmataha	4,300	4,200	98	
PENNSYLVANIA				
Berks	130,700	128,800	99	
Bradford	22,800	22,400	98	
Bucks	198,400	196,800	99	
Clearfield	29,600	29,100	98	
Columbia	23,700	23,300	98	
Cumberland	75,700	74,500	98	
Dauphin	96,200	94,600	98	
Huntingdon	15,700	15,300	97	
Lycoming	45,800	44,600	97	
Potter	6,300	6,100	97	
Susquehanna	15,300	15,000	98	
Warren	17,200	16,700	97	
Wayne	15,400	14,900	97	
Wyoming	10,400	10,200	98	
RHODE ISLAND				
Newport	33,000	32,600	99	
Providence	228,100	225,600	99	
Washington	40,500	39,900	99	

**WPIX—(Continued)
(Arbitron Data Continued)**

Net Weekly Circulation	State County	Total Households	TV Households	%
Between 5-24%	SOUTH CAROLINA			
	Jasper	5,500	5,400	98
	Marlboro	10,100	9,900	98
	SOUTH OAKOTA			
	Grant	3,100	3,100	100
	TENNESSEE			
	Houston	2,700	2,700	100
	TEXAS			
	Hudspeth	900	900	100
	Martin	1,600	1,600	100
	Mitchell	3,000	3,000	100
	VERMONT			
	Chittenden	50,200	49,500	99
	Franklin	14,800	14,600	99
	WASHINGTON			
	Ferry	2,300	2,200	96
	WEST VIRGINIA			
	Ritchie	3,900	3,800	97
	Taylor	5,700	5,600	98
	Wetzel	7,200	7,100	99

**WWOR-TV, New York-Secaucus, New Jersey
(Arbitron Data Continued)**

Net Weekly Circulation	State County	Total Households	TV Households	%
Between 25-49%	NEW JERSEY			
	Atlantic	87,400	85,900	98
	Cape May	39,100	38,500	98
	Cumberland	47,300	46,700	99
	Hunterdon	39,300	38,800	99
	Mercer	119,200	117,700	99
	Ocean	175,800	174,300	99
	Somerset	93,300	92,500	99
	Sussex	45,700	45,100	99
	Warren	34,700	34,200	99
	NEW MEXICO			
	Cibola	7,300	7,200	99
	Lincoln	4,800	4,600	96
	NEW YORK			
	Broome	81,400	80,400	99
	Chemung	35,600	34,900	98
	Cortland	17,300	17,000	98
	Delaware	18,000	17,500	97
	Dutchess	92,200	90,600	98
	Franklin	16,400	16,000	98
	Greene	17,000	16,700	98
	Hamilton	2,200	2,100	95
	New York	725,300	693,500	96
	Rockland	84,900	83,900	99
	St Lawrence	37,900	37,300	98
	Schoharie	11,500	11,300	98
	Steuben	37,700	37,000	98
	Sullivan	25,300	24,600	97
	Tioga	19,100	18,800	98
	Tompkins	33,800	32,400	96
	Ulster	61,600	60,100	98
	PENNSYLVANIA			
	Allegheny	537,300	531,200	99
	Armstrong	28,200	27,800	99
	Beaver	71,500	70,700	99
	Cameron	2,400	2,400	100
	Carbon	22,600	22,300	98
	Clinton	13,800	13,600	99
	Elk	13,000	12,800	98

New York

**WWOR-TV—(Continued)
(Arbitron Data Continued)**

Net Weekly Circulation	State County	Total Households	TV Households Households	%	
Between 25-49%	PENNSYLVANIA				
		Fayette	55,600	54,500	98
		Lackawanna	84,500	83,600	99
		Luzerne	128,500	127,000	99
		Monroe	36,800	36,200	98
		Montour	6,600	6,400	97
		Northampton	94,100	92,800	99
		Northumberland	38,700	37,800	98
		Snyder	13,100	12,600	96
		Sullivan	2,300	2,200	96
		Tioga	15,000	14,600	97
		Wayne	15,400	14,900	97
		Westmoreland	143,700	142,200	99
		TENNESSEE			
	Lake	2,400	2,400	100	
	TEXAS				
	Garza	1,800	1,800	100	
	Ochiltree	3,100	3,100	100	
	Reagan	1,300	1,300	100	
	Zavala	3,400	3,300	97	
Between 5-24%	ALABAMA				
		Barbour	9,300	9,200	99
		Blount	14,900	14,800	99
		Bullock	3,900	3,800	97
		Butler	7,900	7,800	99
		Calhoun	43,300	43,000	99
		Covington	14,500	14,400	99
		Fayette	6,800	6,700	99
		Geneva	9,200	9,100	99
		Madison	96,200	95,500	99
		Pike	10,500	10,400	99
		St Clair	18,700	18,600	99
		Shelby	38,700	38,500	99
		Tallapoosa	14,900	14,800	99
		ARKANSAS			
		Faulkner	22,700	22,400	99
		Little River	5,200	5,100	98
		Perry	3,100	3,100	100
		Union	17,800	17,600	99
		ARIZONA			
		Greenlee	2,700	2,600	96
		Mohave	39,500	37,900	96
		Navajo	22,700	21,000	93
		Pima	275,100	270,400	98
		Pinal	41,100	39,900	97
		CALIFORNIA			
		Colusa	5,900	5,600	95
	Modoc	3,800	3,600	93	
	Sacramento	421,800	411,400	98	
	COLORADO				
	Eagle	8,800	8,400	95	
	Hinsdale	200	200	100	
	Larimer	75,600	74,200	98	
	CONNECTICUT				
	Hartford	328,900	324,300	99	
	Litchfield	68,100	67,000	98	
	Middlesex	56,200	55,300	98	
	New London	94,600	92,800	98	
	Tolland	45,600	44,800	98	
	Windham	38,400	37,700	98	
	DISTRICT OF COLUMBIA				
	Dist Of Columbia	245,000	242,900	99	
	DELAWARE				
	Kent	40,400	40,100	99	
	New Castle	169,300	168,700	100	
	FLORIDA				
	Broward	553,600	550,900	100	

**WWOR-TV—(Continued)
(Arbitron Data Continued)**

Net Weekly Circulation	State County	Total Households	TV Households Households	%	
Between 5-24%	CITRUS				
		Citrus	44,300	43,600	98
		Dade	713,800	708,900	99
		Flagler	13,200	13,000	98
		Glades	3,000	2,900	97
		Gulf	4,500	4,400	98
		Hendry	8,900	8,700	98
		Hernando	47,000	46,400	99
		Highlands	31,700	31,300	99
		Lee	151,500	150,100	99
		Marion	84,500	83,200	98
		Martin	46,300	45,800	99
		Orange	274,000	272,200	99
		Palm Beach No	247,400	245,100	99
		Palm Beach So	152,300	150,700	99
		Pinellas	392,600	390,000	99
		St Lucie	63,100	62,400	99
		Sumter	12,700	12,500	98
		Taylor	6,500	6,400	98
		Union	2,600	2,600	100
		Volusia	163,400	162,100	99
		Washington	6,600	6,500	98
		GEORGIA			
	Bacon	3,500	3,400	97	
	Barrow	11,400	11,300	99	
	Brantley	4,100	4,000	98	
	Bulloch	15,500	15,300	99	
	Carroll	26,800	26,600	99	
	Cherokee	35,600	35,300	99	
	Clayton	68,100	67,800	100	
	Cobb	188,000	187,300	100	
	Coffee	10,900	10,700	98	
	Coweta	20,300	20,000	99	
	Crawford	3,100	3,000	97	
	De Kalb	219,000	218,300	100	
	Douglas	26,100	25,900	99	
	Fulton	269,400	267,800	99	
	Glynn	24,600	24,400	99	
	Gwinnett	142,900	142,000	99	
	Johnson	3,000	3,000	100	
	Lamar	4,900	4,800	98	
	Mc Intosh	3,300	3,200	97	
	Macon	4,400	4,300	98	
	Morgan	4,500	4,400	98	
	Newton	15,200	15,100	99	
	Pulaski	3,100	3,000	97	
	Rockdale	20,000	19,800	99	
	Seminole	3,100	3,100	100	
	Spalding	20,100	19,900	99	
	Terrell	3,700	3,600	97	
	Toombs	9,000	8,800	98	
	Upson	10,000	9,900	99	
	Wayne	8,100	8,000	99	
	IOWA				
	Adams	2,000	2,000	100	
	Appanoose	5,600	5,500	98	
	Black Hawk	46,200	45,900	99	
	Buchanan	7,500	7,400	99	
	Buena Vista	7,500	7,400	99	
	Carroll	8,000	7,900	99	
	Cass	6,100	6,000	98	
	Clay	7,000	6,900	99	
	Des Moines	16,900	16,700	99	
	Dickinson	6,300	6,200	98	
	Harrison	5,600	5,500	98	
	Humboldt	4,300	4,200	98	
	Lucas	3,700	3,600	97	
	O Brien	5,900	5,900	100	
	Osceola	2,800	2,800	100	

WWOR-TV—(Continued)
(Arbitron Data Continued)

Net Weekly Circulation	State County	Total Households	TV Households	%
Between 5-24%	IOWA			
	Palo Alto	4,000	3,900	98
	Wapello	14,300	14,200	99
	Winnebago	4,700	4,700	100
	IDAHO			
	Boise	1,400	1,400	100
	Camas	300	300	100
	Clearwater	3,200	3,100	97
	ILLINOIS			
	Alexander	4,200	4,100	98
	Cass	5,100	5,000	98
	Clay	5,700	5,500	96
	Crawford	7,600	7,500	99
	De Witt	6,400	6,300	98
	Douglas	7,200	7,100	99
	Edgar	7,700	7,600	99
	Ford	5,600	5,500	98
	Greene	5,900	5,800	98
	Iroquois	11,700	11,500	98
	Jersey	7,500	7,400	99
	Lake	183,000	181,800	99
	Livingston	13,700	13,400	98
	Montgomery	11,500	11,300	98
	Piatt	5,900	5,800	98
	Schuyler	3,000	3,000	98
	Will	120,000	118,900	99
	INDIANA			
	Adams	10,800	10,600	98
	Clay	9,400	9,300	99
	Jasper	8,500	8,400	99
	Lake	169,500	167,700	99
	Newton	4,800	4,700	98
	Owen	6,800	6,700	99
	Pike	4,900	4,800	98
	Porter	46,100	45,600	99
	Switzerland	2,900	2,800	97
	KANSAS			
	Clark	1,000	1,000	100
	Cloud	4,300	4,200	98
	Dickinson	7,600	7,500	99
	Edwards	1,600	1,600	100
	Ellsworth	2,500	2,500	100
	Franklin	8,400	8,300	99
	Greeley	700	700	100
	Hamilton	1,000	1,000	100
	Lyon	13,100	12,900	98
	Osborne	2,000	2,000	100
	Ottawa	2,300	2,200	96
	Seward	6,600	6,500	98
	KENTUCKY			
	Adair	5,800	5,700	98
	Barren	13,100	13,000	99
	Boone	21,300	21,200	100
	Bracken	2,900	2,900	100
	Casey	5,400	5,300	98
	Clay	7,300	7,200	99
	Fulton	3,300	3,300	100
	Grayson	8,200	8,100	99
	Green	4,100	4,100	100
	Harlan	12,900	12,800	99
	Johnson	8,400	8,300	99
	Livingston	3,600	3,600	100
	Mason	6,500	6,500	100
	Oldham	11,400	11,400	100
	Pulaski	19,400	19,100	98
	Simpson	5,800	5,800	100
	Woodford	7,500	7,400	99

WWOR-TV—(Continued)
(Arbitron Data Continued)

Net Weekly Circulation	State County	Total Households	TV Households	%
Between 5-24%	LOUISIANA			
	Avoyelles	13,400	13,200	99
	East Feliciana	5,700	5,600	98
	Franklin	7,700	7,600	99
	Tensas	2,500	2,400	96
	Terrebonne	31,700	31,400	99
	MASSACHUSETTS			
	Barnstable	81,200	79,900	98
	Berkshire	54,000	53,200	99
	Dukes	5,300	5,100	96
	Essex	252,600	250,000	99
	Hampden	172,400	170,100	99
	Hampshire	50,800	49,800	98
	Middlesex	520,200	514,800	99
	Norfolk	227,500	225,600	99
	Plymouth	151,400	149,700	99
	Worcester	267,100	263,800	99
	MARYLAND			
	Anne Arundel	154,700	154,100	100
	Baltimore	276,700	275,700	100
	Charles	35,400	35,100	99
	Harford	67,100	66,800	100
	Howard	74,000	73,700	100
	Baltimore City	274,000	272,900	100
	MAINE			
	Lincoln	12,400	12,200	98
	Somerset	19,000	18,600	98
	MICHIGAN			
	Alger	3,300	3,200	97
	Houghton	13,200	12,800	97
	Iron	5,600	5,500	98
	Keweenaw	800	800	100
	Mackinac	4,400	4,300	98
	Montcalm	19,300	19,100	99
	MINNESOTA			
	Big Stone	2,400	2,400	100
	Cottonwood	4,900	4,700	96
	Hubbard	6,000	5,800	97
	Koochiching	5,800	5,600	97
	Lake	4,100	4,100	100
	Nobles	7,500	7,400	99
	Rock	3,600	3,600	100
	MISSOURI			
	Audrain	9,000	8,900	99
	Crawford	7,600	7,400	97
	Franklin	29,500	29,200	99
	Gasconade	5,700	5,600	98
	Macon	6,100	6,000	98
	Pettis	14,200	14,000	99
	Polk	8,300	8,100	98
	Pulaski	12,200	12,000	98
	Reynolds	2,500	2,400	96
	St Francois	18,500	18,300	99
	Schuyler	1,700	1,700	100
	Scotland	2,000	2,000	100
	MISSISSIPPI			
	Clay	7,300	7,200	99
	Coahoma	10,200	10,000	98
	De Soto	26,000	25,600	99
	Grenada	7,800	7,700	99
	Monroe	13,500	13,400	99
	Noxubee	4,000	3,900	98
	Tishomingo	7,100	7,000	99
	Union	8,400	8,400	100
	MONTANA			
	Missoula	31,200	30,300	97
	Powder River	800	700	88
	Stillwater	2,700	2,700	100

New York

**WWOR-TV—(Continued)
(Arbitron Data Continued)**

Net Weekly Circulation	State County	Total Households	TV Households	%
Between 5-24%	MONTANA			
	Valley	3,200	3,100	97
	NORTH CAROLINA			
	Beaufort	16,500	16,300	99
	Brunswick	21,500	21,200	99
	Cabarrus	38,600	38,400	99
	Chowan	5,200	5,100	98
	Cleveland	32,400	32,100	99
	Edgecombe	20,600	20,400	99
	Jackson	9,900	9,700	98
	New Hanover	49,700	49,300	99
	Pamlico	4,600	4,600	100
	Pender	11,900	11,700	98
	Rowan	43,600	43,300	99
	Stanly	20,100	19,900	99
	Warren	6,500	6,400	98
	Yadkin	12,500	12,400	99
NORTH DAKOTA				
Cavalier	2,300	2,200	96	
Mountrail	2,500	2,500	100	
NEBRASKA				
Blaine	300	300	100	
Boone	2,500	2,500	100	
Cuming	3,800	3,800	100	
Dawes	3,300	3,200	97	
Dodge	13,600	13,500	99	
Douglas	163,400	162,100	99	
Hamilton	3,200	3,200	100	
Hartan	1,600	1,600	100	
Madison	12,500	12,300	98	
Nance	1,600	1,600	100	
Phelps	3,800	3,800	100	
Pierce	2,900	2,900	100	
Rock	800	800	100	
Stanton	2,200	2,200	100	
Washington	6,200	6,200	100	
NEW HAMPSHIRE				
Coos	13,900	13,700	99	
Hillsborough	130,500	128,900	99	
Rockingham	93,600	92,500	99	
NEW JERSEY				
Burlington	140,500	139,400	99	
Camden	182,800	181,400	99	
Gloucester	81,300	80,700	99	
Salem	24,100	23,800	99	
NEW MEXICO				
Dona Ana	48,100	46,700	97	
Eddy	17,400	17,100	98	
Grant	10,000	9,600	96	
Hidalgo	2,000	1,900	95	
Los Alamos	7,300	7,200	99	
Mc Kinley	17,300	16,200	94	
Santa Fe	39,700	38,700	97	
Taos	9,000	8,300	92	
NEVADA				
Churchill	7,200	7,100	99	
Clark	319,900	314,900	98	
Douglas	11,300	10,900	96	
Humboldt	5,000	4,900	97	
Lyon	8,400	8,100	96	
Pershing	1,800	1,700	94	
NEW YORK				
Albany	116,700	115,000	99	
Allegany	17,000	16,600	98	
Cattaraugus	30,300	29,800	98	
Cayuga	29,300	28,800	98	
Chautauqua	53,300	52,500	98	
Chenango	19,600	19,300	98	

**WWOR-TV—(Continued)
(Arbitron Data Continued)**

Net Weekly Circulation	State County	Total Households	TV Households	%
Between 5-24%	Clinton	29,600	29,300	99
	Columbia	24,000	23,600	98
	Erie	376,400	372,600	99
	Essex	13,700	13,500	99
	Fulton	20,900	20,600	99
	Genesee	21,800	21,600	99
	Herkimer	25,000	24,600	98
	Jefferson	40,700	40,200	99
	Lewis	9,700	9,500	98
	Livingston	21,600	21,300	99
	Madison	23,800	23,500	99
	Monroe	273,600	270,300	99
	Montgomery	20,200	19,800	98
	Niagara	85,200	84,300	99
	Oneida East	57,800	57,100	99
	Oneida West	34,200	33,700	99
	Onondaga	178,500	176,500	99
	Ontario	35,400	35,000	99
	Orleans	14,700	14,500	99
	Oswego	43,300	42,800	99
	Otsego	22,100	21,600	98
	Putnam	28,900	28,500	99
	Rensselaer	58,000	57,100	98
	Saratoga	70,900	70,100	99
	Schenectady	59,500	58,800	99
	Schuyler	6,900	6,700	97
	Seneca	12,200	12,100	99
	Warren	23,200	22,800	98
	Washington	20,800	20,500	99
	Wayne	32,600	32,100	98
	Wyoming	14,100	14,000	99
	Yates	8,600	8,400	98
	OHIO			
	Holmes	9,600	9,200	96
Logan	16,400	16,200	99	
Medina	43,200	42,800	99	
Pickaway	15,800	15,700	99	
Wayne	36,700	36,000	98	
OKLAHOMA				
Cotton	2,600	2,600	100	
Mc Curtain	12,400	12,100	98	
Pontotoc	13,600	13,500	99	
Pushmataha	4,300	4,200	98	
OREGON				
Hood River	6,600	6,200	94	
PENNSYLVANIA				
Bedford	18,200	17,800	98	
Berks	130,700	128,800	99	
Blair	50,300	49,600	99	
Bradford	22,800	22,400	98	
Bucks	198,400	196,800	99	
Cambria	61,100	60,400	99	
Centre	43,500	42,500	98	
Chester	140,700	139,000	99	
Clarion	15,000	14,700	98	
Clearfield	29,600	29,100	98	
Columbia	23,700	23,300	98	
Cumberland	75,700	74,500	98	
Dauphin	96,200	94,600	98	
Delaware	203,900	202,500	99	
Greene	14,500	14,200	98	
Indiana	31,700	31,100	98	
Jefferson	17,500	17,200	98	
Juniata	7,800	7,500	96	
Lancaster	158,100	153,500	97	
Lebanon	43,600	42,800	98	
Lehigh	115,700	114,200	99	
Lycoming	45,800	44,600	97	

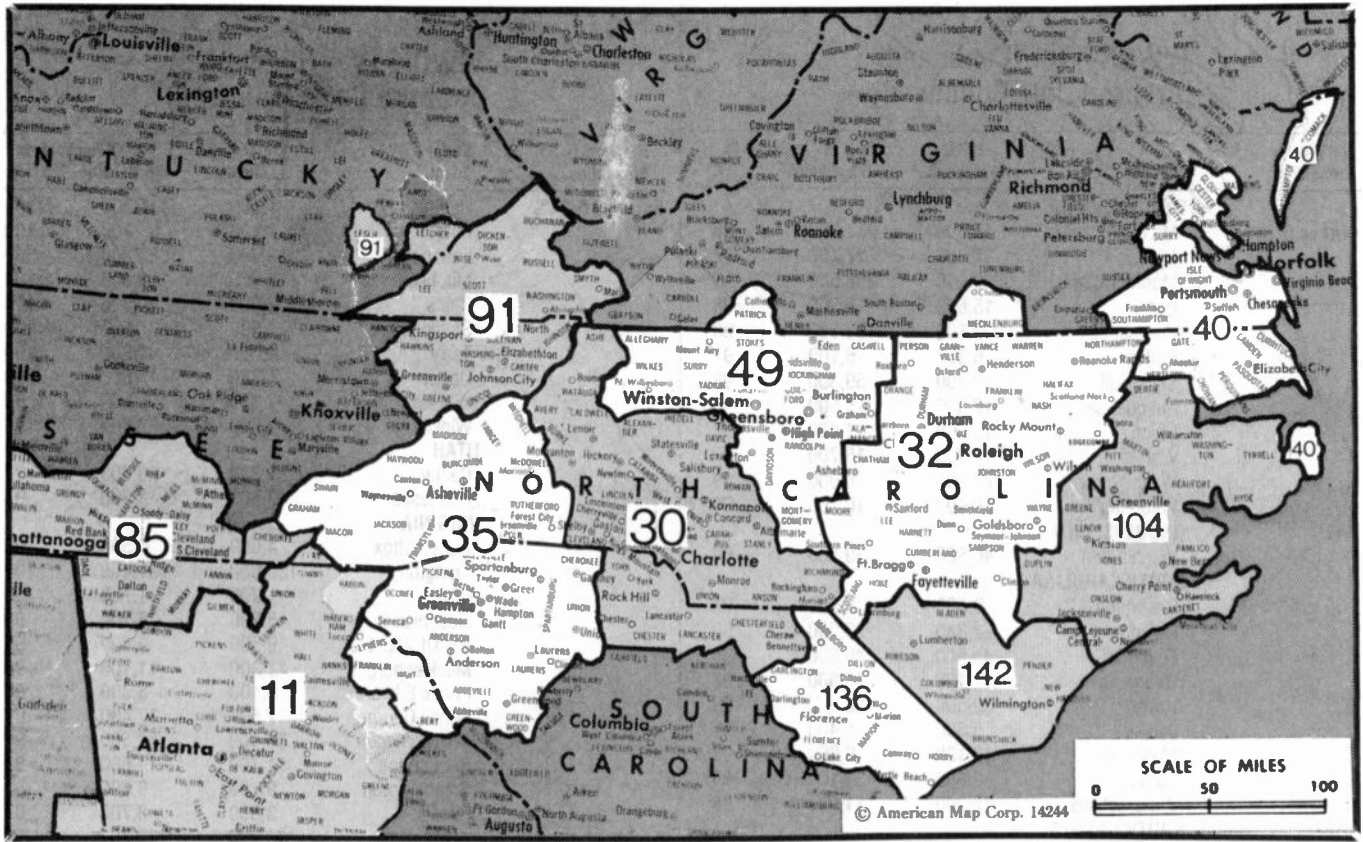
New York

**WWOR-TV—(Continued)
(Arbitron Data Continued)**

Net Weekly Circulation	State County	Total Households	TV Households	%
Between 5-24%	PENNSYLVANIA			
	Mc Kean	17,500	17,100	98
	Mifflin	17,900	17,400	97
	Montgomery	260,900	258,500	99
	Perry	15,600	15,300	98
	Philadelphia	602,800	593,500	98
	Potter	6,300	6,100	97
	Schuylkill	60,400	59,300	98
	Susquehanna	15,300	15,000	98
	Union	12,000	11,600	97
	Warren	17,200	16,700	97
	Washington	77,900	76,900	99
	Wyoming	10,400	10,200	98
	RHODE ISLAND			
	Washington	40,500	39,900	99
	SOUTH CAROLINA			
	Clarendon	9,800	9,500	97
	Darlington	22,300	22,000	99
	Florence	40,900	40,500	99
Georgetown	17,100	16,800	98	
Horry	59,500	58,600	99	
Jasper	5,500	5,400	98	
Marlboro	10,100	9,900	98	
Sumter	33,600	33,100	99	
Williamsburg	12,200	11,900	98	
SOUTH DAKOTA				
Bon Homme	2,600	2,500	96	
Clay	4,400	4,400	100	
Custer	2,400	2,300	96	
Grant	3,100	3,100	100	
Gregory	2,100	2,100	100	
Todd	2,400	2,300	96	
Turner	3,300	3,300	100	
Yankton	7,100	7,000	99	
TENNESSEE				
Blount	34,600	34,400	99	
De Kalb	5,800	5,700	98	
Dyer	14,000	13,900	99	
Franklin	12,900	12,800	99	
Hardeman	8,400	8,300	99	
Houston	2,700	2,700	100	
Lauderdale	8,400	8,300	99	
Mcminn	16,600	16,500	99	
Macon	6,300	6,300	100	
Moore	1,800	1,800	100	
Pickett	1,800	1,800	100	
Polk	5,100	5,100	100	
Shelby	310,200	308,700	100	
Unicoi	6,600	6,500	98	
White	7,900	7,800	99	
TEXAS				
Aransas	7,100	7,000	99	
Bailey	2,400	2,400	100	
Bandera	4,600	4,600	100	
Callahan	4,700	4,700	100	
Dawson	4,900	4,800	98	
Dimmit	3,000	2,900	97	
Fannin	9,800	9,600	98	

**WWOR-TV—(Continued)
(Arbitron Data Continued)**

Net Weekly Circulation	State County	Total Households	TV Households	%
Between 5-24%	Hemphill	1,300	1,300	100
	King	100	100	100
	Lubbock	83,400	82,800	99
	Mitchell	3,000	3,000	100
	Rains	2,900	2,900	100
	Sterling	500	500	100
	Terry	4,300	4,300	100
	Upton	1,500	1,500	100
	Wheeler	2,300	2,200	98
	Winkler	2,800	2,800	100
	UTAH			
	Cache	21,300	20,800	98
	Duchesne	3,600	3,500	97
	VIRGINIA			
	Appomattox	4,600	4,500	99
	Arlington	132,000	131,400	100
	Craig	1,700	1,700	100
	Goochland	5,200	5,100	98
	Isle Of Wight	9,500	9,400	99
Mecklenburg	11,300	11,100	98	
Prince Edward	5,400	5,300	98	
Prince George	17,500	17,400	99	
Prince William	88,100	87,600	99	
Rockbridge	11,700	11,600	99	
Southampton	9,100	9,000	99	
Sussex	3,800	3,700	97	
Warren	10,400	10,300	99	
Chesapeake City	56,400	56,000	99	
Norfolk City	91,100	90,500	99	
Portsmouth City	39,100	38,800	99	
Suffolk City	19,200	18,900	99	
Va Beach City	145,800	145,100	100	
VERMONT				
Addison	11,800	11,500	97	
Bennington	14,000	13,700	98	
Chittenden	50,200	49,500	99	
Lamoille	7,700	7,600	99	
Rutland	24,100	23,600	98	
Washington	21,500	21,100	98	
Windham	16,600	15,900	96	
WASHINGTON				
Ferry	2,300	2,200	96	
WISCONSIN				
Forest	3,300	3,200	97	
Kenosha	48,000	47,600	99	
Milwaukee	375,000	371,300	99	
Oconto	11,600	11,400	98	
Waushara	7,900	7,800	99	
Wood	27,900	27,600	99	
WEST VIRGINIA				
Greenbrier	13,800	13,600	99	
Hancock	13,700	13,700	100	
Mingo	11,700	11,500	98	
Monongalia	29,300	29,000	99	
Pleasants	2,800	2,800	100	
Ritchie	3,900	3,800	97	
Wetzel	7,200	7,100	99	
WYOMING				
Crook	1,900	1,800	95	



Market	Arbitron ADI TV Households	Rank	Market Area Commercial TV Stations
Atlanta, GA	1,516,300	11	WAGA-TV (5), WATL (36), WGNX (46), WHSG (63), WNGM-TV (34), WSB-TV (2), WTBS (17), WTLK-TV (14), WVEU (69), WXIA-TV (11)
Charlotte, NC	779,000	30	WBT-TV (3), WCCB (18), WCNC-TV (36), WHKY-TV (14), WJZY (46), WSOC-TV (9)
Raleigh-Durham, NC	769,300	32	WFAY (62), WKFT (40), WLFL (22), WRAL-TV (5), WRDC (28), WRMV (47), WTVD (11), WYED (17)
Greenville-Spartanburg, SC-Asheville, NC	665,700	35	WASV-TV (62), WAXA (40), WGSX-TV (16), WHNS (21), WLQS (13), WNEG-TV (32), WSPA-TV (7), WYFF-TV (4)
Norfolk-Portsmouth-Newport News-Hampton, VA	616,400	40	WAVY-TV (10), WGNT (27), WJCB (49), WTKR-TV (3), WTVZ (33), WVEC-TV (13)
Greensboro-Winston Salem-High Point, NC	540,900	49	WAAP (16), WEJC (20), WFMV-TV (2), WGGT (48), WGHP-TV (8), WLXI-TV (61), WNRW (45), WXII (12)
Chattanooga, TN	295,100	85	WDEF-TV (12), WDSI-TV (61), WFLI-TV (53), WRCB-TV (3), WTVG (9)
Bristol, VA-Kingsport-Johnson City, TN	278,600	91	WCYB-TV (5), WEMT (39), WJHL-TV (11), WKPT-TV (19)
Greenville-New Bern-Washington, NC	230,300	104	WCTI (12), WFXI (8), WITN-TV (7), WNCT-TV (9), WYDO (14)
Florence, SC	158,300	136	WBTW (13), WGSE (43), WPDE-TV (15)
Wilmington, NC	152,600	142	WECT (6), WJKA (26), WWAY (3)

North Carolina Station Totals as of November 1, 1993

	VHF	UHF	TOTAL
Commercial Television Stations	13	18	31
Educational Television Stations	2	9	11
	15	27	42

State Cross Reference List

Communities that receive programs of stations that are located elsewhere.

WHNS, WLQS, WSPA-TV & WYFF-TV, Asheville	See Greenville-Spartanburg, SC
WJZY, Belmont	See Charlotte, NC
WRDC, WRAL-TV & WTVD, Durham	See Raleigh, NC
WEJC, Greensboro	See Lexington, NC
WRDG, Greensboro	See Burlington, NC
WITN-TV, Greenville	See Washington, NC
WYED, Raleigh	See Goldsboro, NC
WCTI, Washington	See New Bern, NC
WNCT-TV, Washington	See Greenville, NC
WFMV-TV, WGGT, WGHP-TV, WLXI-TV, WNRW & WXII, Winston-Salem	See Greensboro, NC

— NEW AREA CODES —

State	Before	After	Effective Date
Michigan	313	313 Monroe, Washtenaw & Wayne counties.	December 1, 1993
	810	Genesee, Lapeer, Macomb, Oakland, St. Clair & Sanilac counties.	
North Carolina	919	919 Raleigh & Rocky Mount calling zones.	November 14, 1993
	910	Fayetteville, Greensboro & Wilmington calling zones.	

North Carolina—Asheville

WASV-TV

Ch. 62

Network Service: None, independent.

Licensee: Video Marketing Network Inc., 2477 Stickney Point Rd., Suite 319B, Sarasota, FL 34231.

Telephone: 813-923-3029. Fax: 813-923-8227.

Technical Facilities: Channel No. 62 (758-764 MHz). Authorized power: 11.9-kw max. visual. Antenna: 1106-ft. above av. terrain, 92-ft. above ground, 3491-ft. above sea level.

Latitude	35°	31'	39"
Longitude	82°	29'	44"

Transmitter: 1.33-mi. ENE of intersection of Rte. 25A & Blueridge Pkwy.

Satellite Earth Station: 5-meter C-band.

Ownership: Video Marketing Network Inc.

Began Operation: June 1, 1986. Sale from Millard V. Oakley to Video Marketing Network Inc. approved by FCC Sept. 22, 1988. Left air in 1988; plans to resume operation December 1993.

Rates: On request.



City of License: Asheville. ADI: Greenville-Spartanburg, SC-Asheville, NC. Rank: 35.

North Carolina—Burlington

WAAP

Ch. 16

Network Service: None, independent.

Licensee: Television Communications Inc., Box 16, Snow Camp, NC 27349-0016.

Studio: Bass Mountain Rd., Snow Camp, NC 27349.

Mailing Address: Box 16, Snow Camp, NC 27349-0016.

Telephone: 919-376-6016. **Fax:** 919-376-6018.

Technical Facilities: Channel No. 16 (482-488 MHz). Authorized power: 1918.7-kw max. visual, 175-kw max. aural. Antenna: 837-ft. above av. terrain, 529-ft. above ground, 1429-ft. above sea level.

Latitude 35° 56' 22"
Longitude 79° 25' 47"

Transmitter: Cane Creek Mountain, S of Burlington.

Satellite Earth Station: Paraclipse, 3-meter C-band; ChannelMaster, W/A-Com receivers.

Ownership: Television Communications Inc.

Began Operation: August 7, 1984. Assignment of 20% to Carmelo Selestre from Keam family members approved by FCC Nov. 7, 1984. Sale to present owner approved Nov. 20, 1985.

Represented (legal): Baraff, Koemer, Olender & Hochberg, P.C.

Personnel:

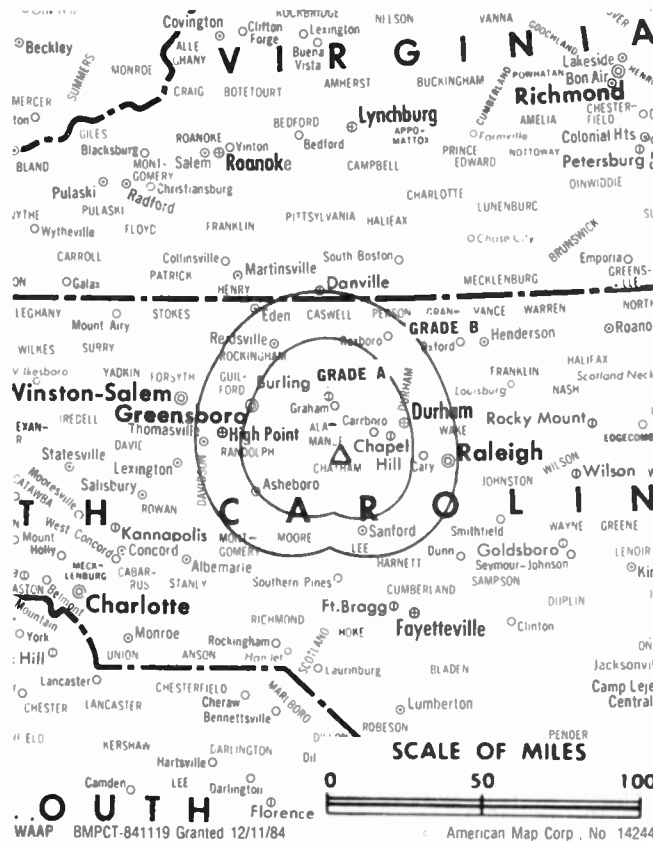
Steve Rehburg, Vice President & General Manager.

Jeff Rehburg, Vice President, Production.

Highest 30 Sec. Rate: \$45.

City of License: Burlington. **ADI:** Greensboro-Winston Salem-High Point. **Rank:** 49.

Total Households: ©MSI Consumer Market Data as of 1/1/93. **TV Homes, TV% and Circulation** ©1993 Arbitron. County coverage based on Arbitron study.



Net Weekly Circulation	State County	Total Households	TV Households	%
NORTH CAROLINA				
Between 5-24%	Alamance	43,700	43,400	99
	Caswell	7,500	7,400	99
Station Totals		51,200	50,800	99
Net Weekly Circulation (1993)			19,500	
Average Daily Circulation (1993)			6,200	

North Carolina—Charlotte

WBTV
Ch. 3

Network Service: CBS.

Licensee: Jefferson-Pilot Communications Co., 1 Julian Price Place, Charlotte, NC 28208.

Studio: 1 Julian Price Place, Charlotte, NC 28208.

Telephone: 704-374-3500. TWX: 810-621-0449.

Technical Facilities: Channel No. 3 (60-66 MHz). Authorized power: 100-kw visual, 16.4-kw aural. Antenna: Circularly polarized, 1873-ft. above av. terrain, 1993-ft. above ground, 2733-ft. above sea level.

Latitude 35° 21' 51"
Longitude 81° 11' 18"

Transmitter: Rte. 3, Bob Friday Rd., Dallas.

Multichannel TV Sound: Stereo only.

Satellite Earth Stations: Transmit/receive Scientific-Atlanta, 10-meter C-band; Scientific-Atlanta, 7-meter C-band; Satcom Technologies, 5.6-meter Ku-band; Microdyne, Scientific-Atlanta receivers.

SNG Mobile Dish: Ku-band.

AM Affiliate: WBT, 50-kw, 1110 kHz.

FM Affiliate: WBT-FM, 100-kw, 107.9 MHz (No. 300), 1700-ft.

News Services: AP, UPI.

Ownership: Jefferson-Pilot Communications Co. (Group Owner).

Began Operation: July 15, 1949.

Represented (sales): Petry Television Inc.

Represented (legal): Wiley, Rein & Fielding.

Personnel:

- William Blackwell, President.
- John Hutchinson, President, Television & General Manager, WBTV.
- Ron Miller, Vice President & Station Manager.
- Joe Weatherly, Vice President, Finance.
- Jerry Pelletier, Assistant Vice President, Sales.
- Bill Napier, Assistant Vice President, Operations.
- Rita Littles, National Sales Manager.
- Tim Alwan, Local Sales Manager.
- Kathy Rideaux, Local Sales Manager.
- Pam Glasgow, Traffic Manager.
- Mike Burney, Director of Marketing.
- Paul Cameron, Sports Director.
- Carolyn Mints, Community Affairs Director.

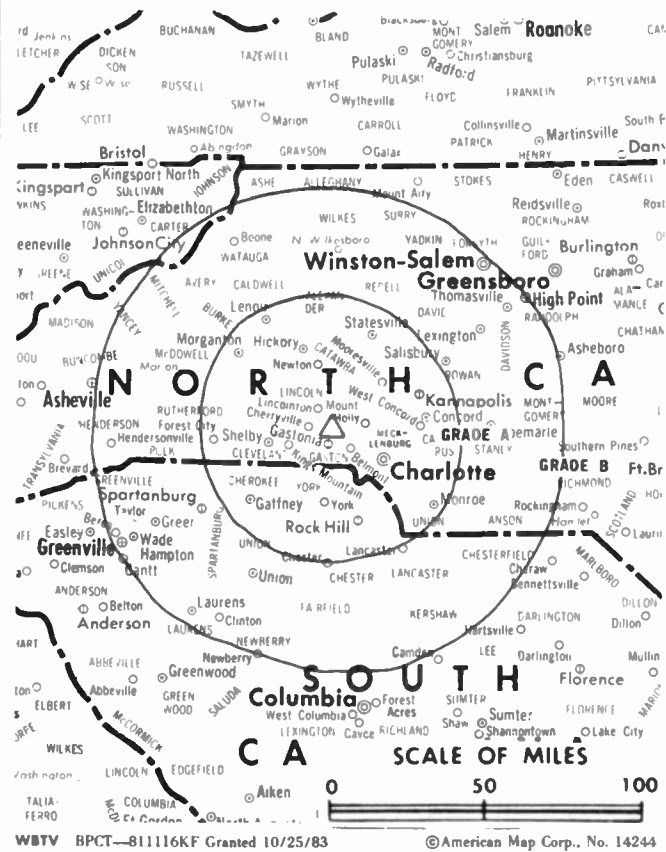
Rates: On request.

NETWORK BASE HOURLY RATE: \$3300.

City of License: Charlotte. ADI: Charlotte. Rank: 30.

Total Households: ©MSI Consumer Market Data as of 1/1/93. TV Homes, TV% and Circulation ©1993 Arbitron. County coverage based on Arbitron study.

Net Weekly Circulation	State County	Total Households	TV Households	%
50% & Over	NORTH CAROLINA			
	Alexander	10,600	10,500	99
	Anson	8,500	8,400	99
	Ashe	9,000	8,800	98
	Avery	5,600	5,500	98
	Burke	29,700	29,500	99
	Cabarrus	38,600	38,400	99
	Caldwell	27,700	27,500	99
	Catawba	47,100	46,800	99
	Cleveland	32,400	32,100	99
	Gaston	66,300	65,800	99
	Iredell	36,400	36,100	99
	Lincoln	19,700	19,600	99



Net Weekly Circulation	State County	Total Households	TV Households	%
50% & Over	SOUTH CAROLINA			
	Chester	11,700	11,600	99
	Lancaster	20,100	19,900	99
	York	49,200	48,700	99
	NORTH CAROLINA			
	Alleghany	3,900	3,800	97
	Henderson	29,800	29,500	99
	Mitchell	5,900	5,800	98
	Polk	6,200	6,100	98
	Richmond	16,900	16,700	99
Yancey	6,300	6,200	98	
SOUTH CAROLINA	Cherokee	16,900	16,700	99
	Chesterfield	14,300	14,100	99
	Union	11,500	11,400	99
NORTH CAROLINA	Between 5-24%			
	Buncombe	72,600	71,900	99
	Davidson	50,300	49,900	99
	Davie	11,300	11,100	98
	Haywood	19,400	19,200	99
	Hoke	7,700	7,600	99
	Montgomery	8,500	8,400	99
Scotland	12,200	12,000	98	
(Continued on page A-870)				
Station Totals		1,249,600	1,238,200	99
Net Weekly Circulation (1993)				748,600
Average Daily Circulation (1993)				446,600

North Carolina—Charlotte

WCCB
Ch. 18

Network Service: Fox.

Licensee: North Carolina Bcstg. Partners, 1 Television Place, Charlotte, NC 28205.

Studio: 1 Television Place, Charlotte, NC 28205.

Telephone: 704-372-1800. **Fax:** 704-376-3415.

Technical Facilities: Channel No. 18 (494-500 MHz). Authorized power: 2090-kw max. & 1580-kw horizontal visual, 174-kw horizontal aural. Antenna: 1276-ft. above av. terrain, 1143-ft. above ground, 1943-ft. above sea level.

Latitude 35° 15' 56"
Longitude 80° 44' 06"

Transmitter: 0.5-mi. SE of Newell.

Satellite Earth Stations: Scientific-Atlanta, 10-meter; Scientific-Atlanta, 7-meter; Scientific-Atlanta receivers.

News Services: AP, INN.

Ownership: Bahakel Communications Ltd. (Group Owner).

Began Operation: December 7, 1953. Sale to present owner, who changed call letters from WUTV and resumed operation Nov. 1, 1964, was approved Aug. 20, 1964 by FCC (Television Digest, Vol. 4:26, 35). Previous owner Century Advertising Co. took station off air May 16, 1963 after it had been in service since Sept. 5, 1961, following transfer of control of Century approved May 3, 1961 (Vol. 17:10). While in off-air CP status Hugh A. Deadwyler turned over station to Century Advertising, of which he was part owner (1957, Vol. 13:7). Hugh Deadwyler acquired station as WAYS-TV from G. W. Dowdy and associates for token \$4 in Dec. 1954, then took it off air March 15, 1955 (1955 Vol. 11:12).

Represented (sales): Katz Independent Television.

Personnel:

- Cy N. Bahakel, President.
- Lorraine Lancaster, Senior Vice President.
- Cullie Tarleton, General Manager.
- Gene Doss, General Sales Manager.
- Butch Allen, Local Sales Manager.
- Jeff Arrowood, Program & Promotion Director.
- Jim White, Marketing Director.
- Rick Aydlett, Chief Engineer.

Highest 30 Sec. Rate: \$9000.

City of License: Charlotte. **ADI:** Charlotte. **Rank:** 30.

Total Households: ©MSI Consumer Market Data as of 1/1/93. TV Homes, TV% and Circulation ©1993 Arbitron. County coverage based on Arbitron study.

Net Weekly Circulation	State County	Total Households	TV Households	%
50% & Over				
NORTH CAROLINA				
	Cabarrus	38,600	38,400	99
	Caldwell	27,700	27,500	99
	Catawba	47,100	46,800	99
	Gaston	66,300	65,800	99
	Iredell	36,400	36,100	99
	Lincoln	19,700	19,600	99
	Mecklenburg	212,700	211,300	99
	Richmond	16,900	16,700	99
	Rowan	43,600	43,300	99
	Stanly	20,100	19,900	99
	Union	30,700	30,400	99
SOUTH CAROLINA				
	Chester	11,700	11,600	99
	Lancaster	20,100	19,900	99
	York	49,200	48,700	99



WCCB BMPCT-7760 Granted 2/15/79 © American Map Corp., No. 14244

Net Weekly Circulation	State County	Total Households	TV Households	%
Between 25-49%				
NORTH CAROLINA				
	Alexander	10,600	10,500	99
	Anson	8,500	8,400	99
	Burke	29,700	29,500	99
	Cleveland	32,400	32,100	99
	Montgomery	8,500	8,400	99
	Watauga	13,900	13,700	99
SOUTH CAROLINA				
	Chesterfield	14,300	14,100	99
	Marlboro	10,100	9,900	98
Between 5-24%				
NORTH CAROLINA				
	Alleghany	3,900	3,800	97
	Ashe	9,000	8,800	98
	Davidson	50,300	49,900	99
	Davie	11,300	11,100	98
	Wilkes	23,300	23,000	99
	Yadkin	12,500	12,400	99
	Yancey	6,300	6,200	98
SOUTH CAROLINA				
	Cherokee	16,900	16,700	99
	Fairfield	7,700	7,600	99
	Newberry	12,700	12,500	99
	Union	11,500	11,400	99
VIRGINIA				
	Carroll	10,400	10,200	98
	Grayson	9,300	9,200	99
Station Totals		953,900	945,400	99
Net Weekly Circulation (1993)				446,400
Average Daily Circulation (1993)				174,700

North Carolina—Charlotte

WCNC-TV

Ch. 36

Network Service: NBC.

Licensee: WCNC-TV, 1001 Wood Ridge Center Dr., Charlotte, NC 28217-1901.

Studio: 1001 Wood Ridge Center Dr., Charlotte, NC 28217-1901.

Telephone: 704-329-3636. Fax: 704-357-4980.

Technical Facilities: Channel No. 36 (602-608 MHz). Authorized power: 5000-kw max. visual, 500-kw aural. Antenna: 1982-ft. above av. terrain, 1969-ft. above ground, 2749-ft. above sea level.

Latitude 35° 20' 49.10"
Longitude 81° 10' 14.80"

Transmitter: Between Rtes. 1101 & 1805, 0.9-mi. N of Rte. 1804 near Dallas, Gaston County.

Multichannel TV Sound: Stereo only.

Satellite Earth Stations: RCA, 6-meter Ku-band; Harris, 3-meter Ku-band; Andrew, 5-meter C-band; Harris, M/A-Com receivers.

SNG Mobile Dish: Andrew, 2.3-meter Ku-band.

News Services: AP, NBC, UPI.

Ownership: Providence Journal Broadcasting Corp. (Group Owner).

Began Operation: July 9, 1967 as WCTU-TV owned by Harold W. Twisdale, David L. Steel Sr. & others. Sale to R. E. Turner by Emil F. Kratt, Receiver, approved by FCC July 27, 1970. Sale to Westinghouse Bcstg. & Cable approved March 17, 1980 (Television Digest, Vol. 19:21). Sale to Odyssey Partners approved by FCC Nov. 23, 1984 (Vol. 24:15). Sale to present owner approved by FCC Nov. 1, 1988.

Represented (sales): Harrington, Righter & Parsons Inc.

Represented (legal): Covington & Burling.

Represented (engineering): Smith & Powstenko.

Personnel:

John M. Llewellyn, President & General Manager.
Nicholas Magnini, General Sales Manager.
Eleanor Waller, National Sales Manager.
Tim Bloodworth, Program Director.
Dave Folsom, Director of Engineering.
Glenn Nash, Promotion Manager.
Jean Fuller, Director of Station Relations.

Rates: On request.

City of License: Charlotte. ADI: Charlotte. Rank: 30.

Total Households: ©MSI Consumer Market Data as of 1/1/93. TV Homes, TV% and Circulation ©1993 Arbitron. County coverage based on Arbitron study.

Net Weekly Circulation	State County	Total Households	TV Households	%
NORTH CAROLINA				
50% & Over	Alexander	10,600	10,500	99
	Cabarrus	38,600	38,400	99
	Caldwell	27,700	27,500	99
	Catawba	47,100	46,800	99
	Gaston	66,300	65,800	99
	Lincoln	19,700	19,600	99
	Mecklenburg	212,700	211,300	99
	Union	30,700	30,400	99



WCNC-TV BPCT-870514KK Granted 11/30/87 © American Map Corp., No. 14244

Net Weekly Circulation	State County	Total Households	TV Households	%
50% & Over				
SOUTH CAROLINA				
	Chester	11,700	11,600	99
	Lancaster	20,100	19,900	99
	York	49,200	48,700	99
Between 25-49%				
NORTH CAROLINA				
	Anson	8,500	8,400	99
	Burke	29,700	29,500	99
	Cleveland	32,400	32,100	99
	Iredell	36,400	36,100	99
	Richmond	16,900	16,700	99
	Rowan	43,600	43,300	99
	Stanly	20,100	19,900	99
Between 5-24%				
NORTH CAROLINA				
	Mitchell	5,900	5,800	98
	Montgomery	8,500	8,400	99
	Polk	6,200	6,100	98
	Rutherford	22,600	22,400	99
SOUTH CAROLINA				
	Cherokee	16,900	16,700	99
	Chesterfield	14,300	14,100	99
	Darlington	22,300	22,000	99
	Laurens	21,100	20,900	99
	Union	11,500	11,400	99
Station Totals		851,300	844,300	99
Net Weekly Circulation (1993)				486,700
Average Daily Circulation (1993)				216,700

Our firm acted as financial advisor and broker in the 1988 sale of WCNC-TV

THE TED HEPBURN COMPANY

Ted Hepburn, President Todd Hepburn, Vice-President
325 Garden Road, Palm Beach, Florida 33480 (407) 863-8995
P.O. Box 43963, Cincinnati, OH 45263-0663 (513) 271-5400

North Carolina—Charlotte

WSOC-TV

Ch. 9

Network Service: ABC.

Licensee: WSOC Television Inc., Box 34665, Charlotte, NC 28234.

Studio: 1901-25 N. Tryon St., Charlotte, NC 28206.

Telephone: 704-338-9999. TWX: 810-621-0437. Fax: 704-335-4839.

Technical Facilities: Channel No. 9 (186-192 MHz). Authorized power: 316-kw visual, 63.2-kw aural. Antenna: 1179-ft. above av. terrain, 1034-ft. above ground, 1890-ft. above sea level.

Latitude 35° 15' 41"
Longitude 80° 43' 38"

Transmitter: 1.4-mi. SSE of Newell, NC.

Multichannel TV Sound: Stereo only.

Satellite Earth Stations: Satcom Technologies, 7.3-meter Ku-band; Satcom Technologies, 7.3-meter C-band; Satcom Technologies, 5.5-meter Ku-band; Scientific-Atlanta, 7-meter; Scientific-Atlanta receivers.

FM Affiliate: WSOC-FM, 98-kw, 103.7 MHz (No. 279), 1040-ft.

News Service: AP.

Ownership: Cox Enterprises Inc. (Group Owner).

Began Operation: April 28, 1957. Sale to present owners by E. E. Jones and associates approved April 8, 1959 by FCC (Television Digest, Vol. 15:5, 15).

Represented (sales): TeleRep Inc.

Represented (legal): Dow, Lohnes & Albertson.

Represented (engineering): Cohen, Dippell & Everist, P.C.

Personnel:

- James C. Kennedy, President.
- Bruce R. Baker, Vice President & General Manager.
- John E. Callaghan, Vice President & Station Manager.
- Jack Dabney, General Sales Manager.
- John Humphries, Local Sales Manager.
- Joe Pomilla, National Sales Manager.
- Michael Kronley, News Director.
- L. Merle Thomas, Director, Engineering & Technical Operations.
- Bruce Chastine, Contoller.
- Ron Shuping, Production Manager.
- Phil Michael, Director, Creative Services.
- Jeanne Bohn, Director, Community Affairs.

Rates: On request.

City of License: Charlotte. ADI: Charlotte. Rank: 30.

Total Households: ©MSI Consumer Market Data as of 1/1/93. TV Homes, TV% and Circulation ©1993 Arbitron. County coverage based on Arbitron study.

Net Weekly Circulation	State County	Total Households	TV Households Households	%
50% & Over				
NORTH CAROLINA				
	Alexander	10,600	10,500	99
	Anson	8,500	8,400	99
	Burke	29,700	29,500	99
	Cabarrus	38,600	38,400	99
	Caldwell	27,700	27,500	99
	Catawba	47,100	46,800	99
	Cleveland	32,400	32,100	99
	Gaston	66,300	65,800	99
	Iredell	36,400	36,100	99
	Lincoln	19,700	19,600	99
	Mecklenburg	212,700	211,300	99



WSOC-TV BPCT—86015KN Granted 3/28/86

© American Map Corp., No. 14244

Net Weekly Circulation	State County	Total Households	TV Households Households	%
50% & Over				
NORTH CAROLINA				
	Richmond	16,900	16,700	99
	Rowan	43,600	43,300	99
	Stanly	20,100	19,900	99
	Union	30,700	30,400	99
SOUTH CAROLINA				
	Cherokee	16,900	16,700	99
	Chester	11,700	11,600	99
	Chesterfield	14,300	14,100	99
	Lancaster	20,100	19,900	99
	York	49,200	48,700	99
Between 25-49%				
NORTH CAROLINA				
	Alleghany	3,900	3,800	97
	Avery	5,600	5,500	98
	Mitchell	5,900	5,800	98
	Montgomery	8,500	8,400	99
	Watauga	13,900	13,700	99
SOUTH CAROLINA				
	Marlboro	10,100	9,900	98
Between 5-24%				
NORTH CAROLINA				
	Ashe	9,000	8,800	98
	Davidson	50,300	49,900	99
	Davie	11,300	11,100	98
	Mc Dowell	13,800	13,700	99
	Rutherford	22,600	22,400	99
	Surry	24,700	24,500	99
	Wilkes	23,300	23,000	99
	Yadkin	12,500	12,400	99
	Yancey	6,300	6,200	98
SOUTH CAROLINA				
	Union	11,500	11,400	99
Station Totals		986,400	977,800	99
Net Weekly Circulation (1993)				689,600
Average Daily Circulation (1993)				421,500

North Carolina—Belmont-Charlotte

WJZY

Ch. 46

Network Service: None, independent.

Licensee: WJZY-TV Inc., Box 668400, Charlotte, NC 28266.

Studio: 3501 Performance Rd., Charlotte, NC 28214.

Mailing Address: Box 668400, Charlotte, NC 28266-8400.

Telephone: 704-398-0046. Fax: 704-393-8407.

Technical Facilities: Channel No. 46 (662-668 MHz). Authorized power: 5000-kw max. visual, 500-kw max. aural. Antenna: 1948-ft. above av. terrain, 1921-ft. above ground, 2721-ft. above sea level.

Latitude 35° 21' 44"
Longitude 81° 09' 19"

Transmitter: 2.9-mi. NE of Dallas, 0.7-mi. SE of intersection of Hwys. 1001 & 1836.

Multichannel TV Sound: Stereo and separate audio program.

Satellite Earth Stations: United Satellite Systems, 5-meter C-band; United Satellite Systems, 4.5-meter Ku-band; Scientific-Atlanta receivers.

Ownership: Capitol Broadcasting Co. Inc. (Group Owner).

Began Operation: July 8, 1987. Sale to present owner approved by FCC Nov. 20, 1987.

Represented (sales): Seitel Inc.

Represented (legal): Fletcher, Heald & Hildreth.

Represented (engineering): Moffet, Larson & Johnson Inc.

Personnel:

- Mark Conrad, Vice President & General Manager.
- Tommy Schenck, General Sales Manager.
- Mark Moseley, National Sales Manager.
- Janet Noll, Sales Manager.
- John Bishop, Engineering Manager.
- Bill Graff, Program Director.
- Mark Gray, Promotion Manager.
- Jacqueline Oraper, Business Manager.
- Karen Allen, Traffic Manager.

Rates: On request.

City of License: Belmont. ADI: Charlotte. Rank: 30.

Total Households: ©MSI Consumer Market Data as of 1/1/93. TV Homes, TV% and Circulation ©1993 Arbitron. County coverage based on Arbitron study.

Net Weekly Circulation	State County	Total Households	TV Households	%
50% & Over				
NORTH CAROLINA				
	Caldwell	27,700	27,500	99
	Catawba	47,100	46,800	99
	Cleveland	32,400	32,100	99
	Gaston	66,300	65,800	99
	Iredell	36,400	36,100	99
	Lincoln	19,700	19,600	99
	Mecklenburg	212,700	211,300	99
	Union	30,700	30,400	99
SOUTH CAROLINA				
	Cherokee	16,900	16,700	99
	Lancaster	20,100	19,900	99
	York	49,200	48,700	99
Between 25-49%				
NORTH CAROLINA				
	Alexander	10,600	10,500	99
	Burke	29,700	29,500	99



Net Weekly Circulation	State County	Total Households	TV Households	%
Between 25-49%				
NORTH CAROLINA				
	Cabarrus	38,600	38,400	99
	Rowan	43,600	43,300	99
	Rutherford	22,600	22,400	99
	Stanly	20,100	19,900	99
	Watauga	13,900	13,700	99
	Wilkes	23,300	23,000	99
SOUTH CAROLINA				
	Chester	11,700	11,600	99
	Union	11,500	11,400	99
Between 5-24%				
NORTH CAROLINA				
	Anson	8,500	8,400	99
	Ashe	9,000	8,800	98
	Davidson	50,300	49,900	99
	Davie	11,300	11,100	98
	Mitchell	5,900	5,800	98
	Polk	6,200	6,100	98
	Richmond	16,900	16,700	99
	Stokes	14,500	14,400	99
	Yadkin	12,500	12,400	99
SOUTH CAROLINA				
	Chesterfield	14,300	14,100	99
	Fairfield	7,700	7,600	99
	Laurens	21,100	20,900	99
	Marlboro	10,100	9,900	98
	Spartanburg	86,800	86,100	99
Station Totals		1,059,900	1,050,800	99
Net Weekly Circulation (1993)				435,000
Average Daily Circulation (1993)				179,800

North Carolina—Fayetteville

WFAY
(formerly WFCT)
Ch. 62

Network Service: None, independent.

Licensee: Fayetteville-Cumberland Telecasters Inc., Debtor-in-Possession, 301 W. Main St. Durham, NC 27702.

Studio: Intersection of Hwys. 71 & 20, Lumber Bridge, NC 28357.

Sales Office: 5075 Morganton Rd., Fayetteville, NC 28314.

Mailing Address: Drawer 62, Lumber Bridge, NC 28357.

Telephones: 919-843-3884; 919-867-6267. TWX: 810-621-0039.

Fax: 919-843-2873; 919-487-9622.

Technical Facilities: Channel No. 62 (758-764 MHz). Authorized power: 337.3-kw visual, 33.7-kw aural. Antenna: 846-ft. above av. terrain, 855-ft. above ground, 1057-ft. above sea level.

Latitude	34°	53'	05"
Longitude	79°	04'	31"

Transmitter: Hwys. 71 & 20, Lumber Bridge, NC.

Satellite Earth Stations: Paracclipse, 4.8-meter; AFC, 3.66-meter Ku-band; Paracclipse, 3.6-meter; M/A-Corn receivers.

Ownership: Robinson O. Everett (Group Owner); Jacob H. Froelich Jr.; George W. Lyles Jr.

Began Operation: March 4, 1985.

Represented (legal): Baraff, Koemer, Olender & Hochberg, P.C.

Represented (engineering): Moffet, Larson & Johnson Inc.

Personnel:

James Thrash, General Manager.
Carolyn Jordan, Sales Manager.
Robbie Brock, Program Manager.
Chris Gaw, Production Manager.
Peggy Dill, Business Manager.
Kim Guarino, Marketing Director.

Highest 30 Sec. Rate: \$100.

City of License: Fayetteville. ADI: Raleigh-Durham. Rank: 32.

Total Households: ©MSI Consumer Market Data as of 1/1/93. TV Homes, TV% and Circulation ©1993 Arbitron. County coverage based on Arbitron study.



WFAY BMPCT-830518KF Granted 4/19/84 © American Map Corp., No. 14244

Net Weekly Circulation	State County	Total Households	TV Households	%
NORTH CAROLINA				
Between 5-24%	Cumberland	93,100	92,200	99
	Hoke	7,700	7,600	99
	Robeson	36,900	36,300	98
	Scotland	12,200	12,000	98
Station Totals		149,900	148,100	99
Net Weekly Circulation (1993)			23,000	
Average Daily Circulation (1993)			5,400	

North Carolina—Fayetteville

WKFT
Ch. 40

Network Service: None, independent.

Licensee: Delta Bcstg. Inc., 131 Wind Chime Court, Raleigh, NC 27615.

Studio: 230 Donaldson St., Fayetteville, NC 28301.

Telephone: 919-323-4040. Fax: 919-323-3924.

Technical Facilities: Channel No. 40 (626-632 MHz). Authorized power: 5000-kw max. visual, 500-kw max. aural. Antenna: 1842-ft. above av. terrain, 1749-ft. above ground, 2149-ft. above sea level.

Latitude 35° 30' 45"
Longitude 78° 58' 40"

Transmitter: 5.9-mi. NE of Broadway, 0.65-mi. E of Hwy. 1538 & 0.6-mi. SW of Cape Fear River.

Multichannel TV Sound: Stereo and separate audio program.

Satellite Earth Stations: Microdyne, 7-meter; ADM, 5-meter; RCA Ku-band; M/A-Corn receivers.

News Service: AP.

Ownership: Delta Broadcasting Inc.

Began Operation: June 1, 1981. FCC approved sale to present owner March 20, 1991. Sale to SJL of North Carolina Assoc. by Norman J. Suttler, et al., approved by FCC June 20, 1985 (Television Digest, Vol. 25:15).

Represented (sales): Adam Young Inc.

Represented (legal): Tharrington, Smith & Hargrove.

Personnel:

- Mitchell L. Saieed, General Manager.
- Raymond T. Sasser, General Sales Manager.
- Carolyn M. Kleinert, Program Director.
- Edda I. Hopkins, Controller/Business Manager.
- Jim Lamm, Production Manager.
- David Rickels, Chief Engineer.
- Cynthia Jonsong, Promotions Manager.
- Peter Getzen, Office Manager.
- Abigail A. Melvin, Traffic Manager.

Rates: On request.

City of License: Fayetteville. ADI: Raleigh-Durham. Rank: 32.

Total Households: ©MSI Consumer Market Data as of 1/1/93. TV Homes, TV% and Circulation ©1993 Arbitron. County coverage based on Arbitron study.

Net Weekly Circulation	State County	Total Households	TV Households	%
Between 25-49%	NORTH CAROLINA			
	Cumberland	93,100	92,200	99
	Granville	13,700	13,500	99
	Hamett	26,200	25,900	99
	Hoke	7,700	7,600	99
	Johnston	32,800	32,400	99
	Lee	16,100	15,900	99
	Moore	25,100	24,800	99
	Robeson	36,900	36,300	98



Net Weekly Circulation	State County	Total Households	TV Households	%
Between 25-49%	Sampson	17,700	17,500	99
	Scotland	12,200	12,000	98
	Wake	178,300	176,900	99
Between 5-24%	NORTH CAROLINA			
	Alamance	43,700	43,400	99
	Bladen	10,800	10,600	98
	Chatham	15,700	15,500	99
	Durham	75,200	74,500	99
	Franklin	14,200	14,000	99
	Montgomery	8,500	8,400	99
	Nash	29,800	29,500	99
	Orange	37,900	37,400	99
	Person	11,800	11,700	99
	Randolph	42,700	42,300	99
	Vance	14,400	14,200	99
Warren	6,500	6,400	98	
Wayne	38,500	38,100	99	
Wilson	25,600	25,300	99	
VIRGINIA	Mecklenburg	11,300	11,100	98
	Station Totals	846,400	837,400	99
Net Weekly Circulation (1993)				201,900
Average Daily Circulation (1993)				59,200

North Carolina—Goldsboro

WYED
Ch. 17

Network Service: None, independent.

Licensee: Group H Bcstg. Corp., Box 1117, Clayton, NC 27520.

Studio: 622 S. Barbour St., Clayton, NC 27520.

Telephones: 919-553-1700; 800-442-7912. Fax: 919-553-0984.

Technical Facilities: Channel No. 17 (488-494 MHz). Authorized power: 2570-kw max. visual, 260-kw max. aural. Antenna: 1575-ft. above av. terrain, 1529-ft. above ground, 1496-ft. above sea level.

Latitude 35° 37' 01"
Longitude 78° 28' 38"

Transmitter: 2800 Country Lane, Clayton, NC 27520.

Multichannel TV Sound: Stereo and separate audio program.

Satellite Earth Stations: Paraclype, 5-meter C-band; Paraclype, 5-meter Ku-band; Prodelin, 5.5-meter C-band; Drake, Pinzone receivers.

Ownership: Beasley Bcstg. Group.

Began Operation: April 11, 1988.

Represented (legal): Hogan & Hartson.

Represented (engineering): E. Harold Munn Jr. & Associates Inc.

Personnel:

Bob Peretic, General Manager.

Matt Brandes, Chief Engineer.

Allan Horowitz, Promotion Director.

Teresa Beddingfield, Business Manager.

Highest 30 Sec. Rate: \$200.

City of License: Goldsboro. AOI: Raleigh-Durham. Rank: 32.

Total Households: ©MSI Consumer Market Data as of 1/1/93. TV Homes, TV% and Circulation ©1993 Arbitron. County coverage based on Arbitron study.

Net Weekly Circulation	State County	Total Households	TV Households	%
Between 25-49%	NORTH CAROLINA			
	Greene	5,400	5,300	98
Between 5-24%	NORTH CAROLINA			
	Bladen	10,800	10,600	98
	Duplin	15,000	14,800	99
	Durham	75,200	74,500	99
	Franklin	14,200	14,000	99
	Granville	13,700	13,500	99
	Hamett	26,200	25,900	99



WYED BMPCT-880308KE Granted 3/23/88

© American Map Corp., No. 14244

Net Weekly Circulation	State County	Total Households	TV Households	%
Between 5-24%	Johnston	32,800	32,400	99
	Lee	16,100	15,900	99
	Lenoir	22,000	21,800	99
	Nash	29,800	29,500	99
	Sampson	17,700	17,500	99
	Vance	14,400	14,200	99
	Wake	178,300	176,900	99
	Warren	6,500	6,400	98
	Wayne	38,500	38,100	99
	WILSON	25,600	25,300	99
	VIRGINIA			
	Mecklenburg	11,300	11,100	98
Station Totals		553,500	547,700	99
Net Weekly Circulation (1993)				73,800
Average Daily Circulation (1993)				24,000

North Carolina—Greensboro-High Point & Winston-Salem

WFMY-TV
Ch. 2

Network Service: CBS.

Licensee: WFMY Television Corp., 1615 Phillips Ave., Greensboro, NC 27405.

Studio: 1615 Phillips Ave., Greensboro, NC 27405.

Telephone: 919-379-9369. Fax: 919-273-9433.

Technical Facilities: Channel No. 2 (54-60 MHz). Authorized power: 100-kw visual, 19.5-kw aural. Antenna: 1842-ft. above av. terrain, 1914-ft. above ground, 2649-ft. above sea level.

Latitude 35° 52' 13"
Longitude 79° 50' 25"

Transmitter: 3.7-mi. NE of Sophia.

Multichannel TV Sound: Stereo and separate audio program.

Satellite Earth Stations: Transmit/receive SatCom, 5.5-meter Ku-band; SatCom, 9.2-meter C-band; Drake, 4-meter C-band; RCA, 3.66-meter Ku-band; DX Engineering, M/A-Com, Scientific-Atlanta receivers.

News Services: AP, Carolina News Network, CBS, Conus, Gannett News Service, GOES, NAFAX, National Weather Wire.

Ownership: Gannett Broadcasting Group (Group Owner).

Began Operation: September 22, 1949. Sale to Harte-Hanks Communications by Landmark Communications approved by FCC Oct. 29, 1976 (Television Digest, Vol. 16:27). Sale to Landmark by former owners of Greensboro News Co. was approved Dec. 18, 1964 by FCC (Vol. 4:36, 49, 51). FCC approved sale to Gannett Co. Jan. 21, 1988 (Vol. 27:49; 28:6).

Represented (sales): Blair Television.

Personnel:

- Colleen Brown, President & General Manager.
- Deborah Hooper, Vice President, Broadcast.
- Jim Collins, Vice President, News.
- Jay Wilkinson, Vice President, Operations.
- Brian Kennedy, General Sales Manager.
- Steve Palcsak, Local Sales Manager.
- Pam Baratta, National Sales Manager.
- Julie Budd, Program Manager.
- Sandy Sharp, Marketing Manager.
- David Jones, Director of Engineering.
- Shirley Frye, Community Affairs Manager.
- Rhonda Viechnicki, Business Manager.

Highest 30 Sec. Rate: \$1300.

NETWORK BASE HOURLY RATE: \$1533.

City of License: Greensboro. ADI: Greensboro-Winston Salem-High Point. Rank: 49.

Total Households: ©MSI Consumer Market Data as of 1/1/93. TV Homes, TV% and Circulation ©1993 Arbitron. County coverage based on Arbitron study.

Net Weekly Circulation	State County	Total Households	TV Households	%
50% & Over				
	NORTH CAROLINA			
	Alamance	43,700	43,400	99
	Alleghany	3,900	3,800	97
	Caswell	7,500	7,400	99
	Davidson	50,300	49,900	99
	Davie	11,300	11,100	98
	Forsyth	110,300	109,500	99
	Guilford	141,000	140,200	99
	Montgomery	8,500	8,400	99
	Randolph	42,700	42,300	99



WFMY-TV BMAPCT-780928K1 Granted 11/27/78 © American Map Corp., 14244

Net Weekly Circulation	State County	Total Households	TV Households	%
50% & Over				
	Rockingham	33,900	33,600	99
	Stokes	14,500	14,400	99
	Surry	24,700	24,500	99
	Yadkin	12,500	12,400	99
	VIRGINIA			
	Patrick	6,900	6,800	99
Between 25-49%				
	NORTH CAROLINA			
	Chatham	15,700	15,500	99
	Lee	16,100	15,900	99
	Moore	25,100	24,800	99
	Person	11,800	11,700	99
	Rowan	43,600	43,300	99
	Stanly	20,100	19,900	99
	Wilkes	23,300	23,000	99
	VIRGINIA			
	Carroll	10,400	10,200	98
	Grayson	9,300	9,200	99
	Henry	28,900	28,600	99
	Pittsylvania	42,100	41,700	99
Between 5-24%				
	NORTH CAROLINA			
	Alexander	10,600	10,500	99
	Anson	8,500	8,400	99
	Ashe	9,000	8,800	98
	Iredell	36,400	36,100	99
	Orange	37,900	37,400	99
	Richmond	16,900	16,700	99
	VIRGINIA			
	Floyd	4,900	4,800	98
	Halifax	13,400	13,200	99
Station Totals		895,700	887,400	99
Net Weekly Circulation (1993)			565,200	
Average Daily Circulation (1993)			324,800	

North Carolina—Greensboro-High Point & Winston-Salem

WGGT
Ch. 48

(Simulcasts WNRW Winston-Salem-Greensboro-High Point, NC)

Network Service: None, independent.

Licensee: Guilford Telecasters Inc., Debtor-in-Possession.

Studio: 330 S. Greene St., Greensboro, NC 27401.

Mailing Address: Box 1618, Greensboro, NC 27401.

Telephone: 919-274-4848. Fax: 919-230-1315.

Technical Facilities: Channel No. 48 (674-680 MHz). Authorized power: 1000-kw max. visual, 100-kw max. aural. Antenna: 1698-ft. above av. terrain, 1914-ft. above ground, 2649-ft. above sea level.

Latitude 35° 52' 13"
Longitude 79° 50' 25"

Transmitter: 1000-ft. E of County Rd. 1926, 0.7-mi. SE of County Rd. 1941, Greensboro.

Satellite Earth Stations: Microdyne, 5-meter Ku-band; Harris, 3-meter C-band; Harris, M/A-Corn receivers.

Ownership: Guilford Telecasters Inc.

Began Operation: May 9, 1981. Sale to Edward H. Herlihy approved by FCC June 7, 1985 (Television Digest, Vol. 25:13) but not consummated.

Represented (legal): Baraff, Koemer, Olender & Hochberg, P.C.

Represented (engineering): Moffet, Larson & Johnson Inc.

Personnel:

James Thrash, President & General Manager.
Ginny Brown, Operations Manager.

Rates: On request.

City of License: Greensboro. ADI: Greensboro-Winston Salem-High Point. Rank: 49.

Total Households: ©MSI Consumer Market Data as of 1/1/93. TV Homes, TV% and Circulation ©1993 Arbitron. County coverage based on Arbitron study.

Net Weekly Circulation	State County	Total Households	TV Households	%
Between 25-49%	NORTH CAROLINA			
	Montgomery	8,500	8,400	99
	Randolph	42,700	42,300	99
	VIRGINIA			
	Pittsylvania	42,100	41,700	99
Between 5-24%	NORTH CAROLINA			
	Alamance	43,700	43,400	99
	Caswell	7,500	7,400	99



Net Weekly Circulation	State County	Total Households	TV Households	%
Between 5-24%	Chatham	15,700	15,500	99
	Davidson	50,300	49,900	99
	Davie	11,300	11,100	98
	Guilford	141,000	140,200	99
	Iredell	36,400	36,100	99
	Lee	16,100	15,900	99
	Moore	25,100	24,800	99
	Person	11,800	11,700	99
	Rockingham	33,900	33,600	99
	Rowan	43,600	43,300	99
	Stokes	14,500	14,400	99
	VIRGINIA			
	Halifax	13,400	13,200	99
Patrick	6,900	6,800	99	
Station Totals		564,500	559,700	99
Net Weekly Circulation (1993)			116,500	
Average Daily Circulation (1993)			42,700	

North Carolina—Greensboro-High Point & Winston-Salem

WGHP-TV

Ch. 8

Network Service: ABC.

Licensee: Great American Television & Radio Co. Inc., 1 E. 4th St., Cincinnati, OH 45202.

Studio: 2005 Francis St., High Point, NC 27263.

Mailing Address: HP-8, High Point, NC 27261.

Telephone: 919-841-8888. Fax: 919-841-8051.

Technical Facilities: Channel No. 8 (180-186 MHz). Authorized power: 316-kw visual, 31.62-kw aural. Antenna: 1270-ft. above av. terrain, 1255-ft. above ground, 2032-ft. above sea level.

Latitude 35° 48' 46.50"
Longitude 79° 50' 36.00"

Transmitter: 1.2-mi. SE of Sophia, NC.

Satellite Earth Stations: Andrew, 7.1-meter C-band; Microdyne, 7-meter C-band; Andrew, 4.5-meter C-band; Comtech, 3.7-meter Ku-band; GE, 3.7-meter Ku-band; Andrew, Cyclesat, Standard Communications receivers.

News Services: ABC, AP, UPI.

Ownership: Great American Broadcasting Co. (Group Owner).

Began Operation: October 14, 1963. Sale to Gulf Broadcast Group by Southern Bcstg. Co. approved by FCC June 16, 1978. Sale to Taft TV & Radio by Gulf approved by FCC May 30, 1985 (Television Digest, Vol. 25:5, 20, 22). Sale to Taft Broadcasting Partners L.P. approved Oct. 2, 1987. Sale to present owners approved Dec. 18, 1991 (Vol. 31:45).

Represented (sales): TeleRep Inc.

Represented (legal): Koteen & Naftalin.

Represented (engineering): Cohen, Dippell & Everist, P.C.

Personnel:

- David Boylan, President & General Manager.
- Quinn Koontz, Vice President, Sales.
- Scott Libin, Vice President, News.
- Larry Blackerby, Vice President, Broadcasting.
- Frank Terry, Director of Finance & Administration.
- Ross Mason, Director of Engineering.
- Oan Brazda, Director of Viewer Development.

Highest 30 Sec. Rate: \$2000.

NETWORK BASE HOURLY RATE: \$1050.

City of License: High Point. ADI: Greensboro-Winston Salem-High Point. Rank: 49.

Total Households: ©MSI Consumer Market Data as of 1/1/93. TV Homes, TV% and Circulation ©1993 Arbitron. County coverage based on Arbitron study.

Net Weekly Circulation	State County	Total Households	TV Households	%
50% & Over				
NORTH CAROLINA				
	Alamance	43,700	43,400	99
	Alleghany	3,900	3,800	97
	Caswell	7,500	7,400	99
	Davidson	50,300	49,900	99
	Davie	11,300	11,100	98
	Forsyth	110,300	109,500	99
	Guilford	141,000	140,200	99
	Montgomery	8,500	8,400	99
	Randolph	42,700	42,300	99



Net Weekly Circulation	State County	Total Households	TV Households	%
50% & Over				
	Rockingham	33,900	33,600	99
	Stokes	14,500	14,400	99
	Surry	24,700	24,500	99
	Wilkes	23,300	23,000	99
	Yadkin	12,500	12,400	99
VIRGINIA				
	Carroll	10,400	10,200	98
	Henry	28,900	28,600	99
	Patrick	6,900	6,800	99
BETWEEN 25-49%				
NORTH CAROLINA				
	Ashe	9,000	8,800	98
	Chatham	15,700	15,500	99
	Lee	16,100	15,900	99
	Moore	25,100	24,800	99
	Richmond	16,900	16,700	99
	Rowan	43,600	43,300	99
	Stanly	20,100	19,900	99
	Watauga	13,900	13,700	99
VIRGINIA				
	Grayson	9,300	9,200	99
	Pittsylvania	42,100	41,700	99
BETWEEN 5-24%				
NORTH CAROLINA				
	Alexander	10,600	10,500	99
	Anson	8,500	8,400	99
	Iredell	36,400	36,100	99
	Orange	37,900	37,400	99
	Person	11,800	11,700	99
VIRGINIA				
	Franklin	15,100	14,900	99
Station Totals		906,400	898,000	99
Net Weekly Circulation (1993)				561,900
Average Daily Circulation (1993)				314,000

North Carolina—Greensboro

WLXI-TV

Ch. 61

Network Service: None, independent.

Licensee: Radiant Life Ministries Inc., Box 1010, Marion, IL 62959.

Studio: 2109 Patterson St., Greensboro, NC 27407.

Telephone: 919-855-5610. **Fax:** 919-855-3645.

Technical Facilities: Channel No. 61 (752-758 MHz). Authorized power: 500-kw max. visual, 50-kw max. aural. Antenna: 564-ft. above av. terrain, 489-ft. above ground, 1449-ft. above sea level.

Latitude	36°	08'	58"
Longitude	80°	03'	21"

Transmitter: 2-mi. NE of Kernersville.

Satellite Earth Station: Paraclipse, 3.1-meter C-band; M/A-Com receivers.

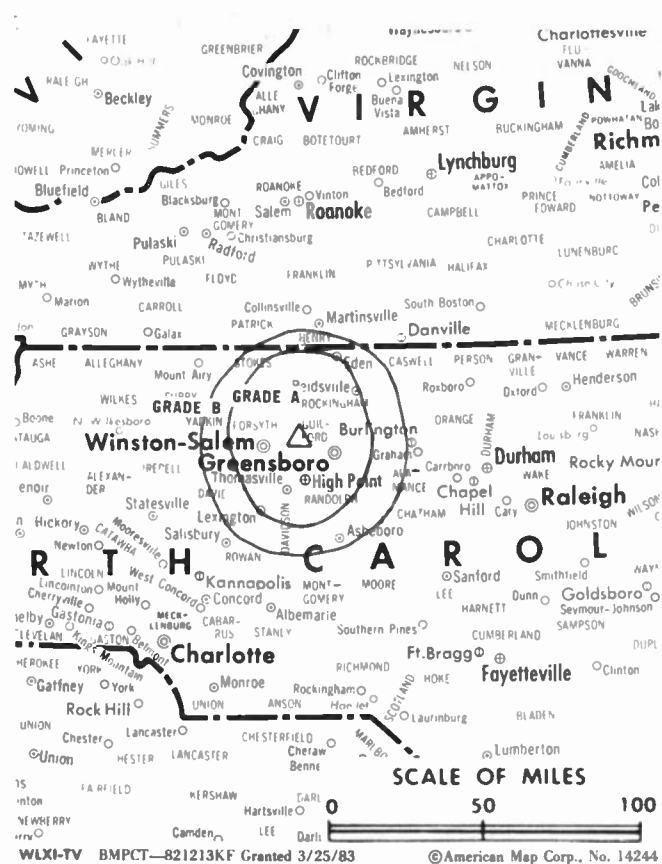
Ownership: Tri-State Christian TV Inc. (Group Owner).

Began Operation: March 5, 1984. Transfer of control from Gary S. Smithwick & Harrell Powell Jr. to William Satterfield approved by FCC May 23, 1985. FCC approved sale to Trinity Broadcasting Network Feb. 24, 1986. Sale to present owner was approved Oct. 7, 1991.

Personnel:

Garth Coonce, President.
Larry L. Patton, Station Manager.
Ed Kasovik, Engineer.
Tina Coonce, Programming.
Luis Perez, Production Manager.

Rates: On request.



Arbitron Data: Not available.

City of License: Greensboro. **ADI:** Greensboro-Winston Salem-High Point. **Rank:** 49.

North Carolina—Winston-Salem-Greensboro-High Point

WNRW

Ch. 45

(Simulcasts on WTTG Greensboro-High Point-Winston-Salem, NC)

Network Service: Fox.

Licensee: Act III Bcstg. of Nashville Inc., 3500 Myer-Lee Dr., Winston-Salem, NC 27101.

Studio: 3500 Myer-Lee Dr., Winston-Salem, NC 27101.

Telephone: 919-722-4545. **Fax:** 919-723-8217.

Technical Facilities: Channel No. 45 (656-662 MHz). Authorized power: 5000-kw max. & 1450-kw horizontal visual, 500-kw max. & 145-kw horizontal aural. Antenna: 2000-ft. above av. terrain, 768-ft. above ground, 3088-ft. above sea level.

Latitude 36° 22' 37"
Longitude 80° 22' 10"

Transmitter: End of County Rd. 1172, King, NC.

Satellite Earth Stations: Comtech, 5-meter C-band; AFC Ku-band; Vertex, 4.5-meter Ku & C-band; Scientific-Atlanta, Standard Agile Omni receivers.

Ownership: Act III Broadcasting Inc. (Group Owner).

Began Operation: September 23, 1979. Sale to present owners by TVX Broadcast Group approved by FCC Dec. 17, 1986.

Represented (sales): Seltel Inc.

Represented (engineering): Lawrence Behr & Associates Inc.

Personnel:

- Donita Todd, Vice President & General Manager.
- Marcia Woodward, General Sales Manager.
- Michael J. Pumo, Local Sales Manager.
- Joel Kaczmarek, National Sales Manager.
- Frank Armstrong, Director of Broadcast Operations.
- Vikki Riggs, Promotion Director.
- Diane Beasley, Controller.
- Gil Couch, Chief Engineer.

Rates: On request.

City of License: Winston-Salem. **ADI:** Greensboro-Winston Salem-High Point. **Rank:** 49.

Total Households: ©MSI Consumer Market Data as of 1/1/93. TV Homes, TV% and Circulation ©1993 Arbitron. County coverage based on Arbitron study.

Net Weekly Circulation	State County	Total Households	TV Households	%
50% & Over				
NORTH CAROLINA				
	Davidson	50,300	49,900	99
	Forsyth	110,300	109,500	99
	Rockingham	33,900	33,600	99
	Stokes	14,500	14,400	99
	Surry	24,700	24,500	99
	Yadkin	12,500	12,400	99
Between 25-49%				
	Alamance	43,700	43,400	99
	Davie	11,300	11,100	98
	Guilford	141,000	140,200	99
	Randolph	42,700	42,300	99



Net Weekly Circulation	State County	Total Households	TV Households	%
Between 25-49%				
NORTH CAROLINA				
	Wilkes	23,300	23,000	99
VIRGINIA				
	Henry	28,900	28,600	99
Between 5-24%				
NORTH CAROLINA				
	Alexander	10,600	10,500	99
	Alleghany	3,900	3,800	97
	Caswell	7,500	7,400	99
	Iredell	36,400	36,100	99
	Rowan	43,600	43,300	99
VIRGINIA				
	Carroll	10,400	10,200	98
	Franklin	15,100	14,900	99
	Halifax	13,400	13,200	99
	Patrick	6,900	6,800	99
Station Totals		684,900	679,100	99
Net Weekly Circulation (1993)			276,300	
Average Daily Circulation (1993)			110,500	

RFS Radio Frequency Systems, Inc.
Cablewave Systems Division

Cablewave Systems
60 Dodge Ave.
North Haven, CT 06473
(203) 239-3311
SALES FAX (203) 234-7718

- Tunkey RF Subsystems
- Bogner® LPTV, UHF, VHF, MMDS/ITFS antennas
- Flexwell® transmission line and connectors

North Carolina—Greensboro-High Point & Winston-Salem

WXII
Ch. 12

Network Service: NBC.

Licensee: Pulitzer Bcstg. Co., 101 S. Hanley Rd., Suite 1250, St. Louis, MO 63105-3428.

Studio: 700 Coliseum Dr., Winston-Salem, NC 27106.

Branch Office: Guilford County Bureau, Greensboro, NC 27401.

Mailing Address: Box 11874, Winston-Salem, NC 27116.

Telephone: 919-721-9944. Fax: 919-722-7685.

Technical Facilities: Channel No. 12 (204-210 MHz). Authorized power: 316-kw visual, 63.5-kw aural. Antenna: 1980-ft. above av. terrain, 680-ft. above ground, 3095-ft. above sea level.

Latitude 36° 22' 31"
Longitude 80° 22' 27"

Transmitter: Sauratown Mountain, 7-mi. N of King, NC.

Multichannel TV Sound: Stereo and separate audio program.

Satellite Earth Station: Satellite Technology, 3.5-meter; Drake, Standard Communications receivers.

News Services: AP, NBC.

Ownership: Pulitzer Broadcasting Co. (Group Owner).

Began Operation: September 30, 1953. Sale to Multimedia by Triangle Bcstg. Corp. approved by FCC Sept. 7, 1972 (Television Digest, Vol. 11:44; 12:37). Exchanged by Multimedia with WFBC-TV, Greenville, SC for KSDK, St. Louis, MO 1981-82 (Vol. 21:12; 22:1; 23:8).

Represented (sales): Katz American Television.

Represented (legal): Verner, Lipfert, Bernhard, McPherson & Hand.

Represented (engineering): A. D. Ring, P.C.

Personnel:

- Reynard A. Corley, Vice President & General Manager.
- Rebecca Walker, General Sales Manager.
- Michael Pulitzer Jr., National Sales Manager.
- Bill Sandefur, News Director.
- Henry L. Hunt, Director of Engineering.
- Robin H. Morrow, Business Manager.
- James M. Hart, Marketing & Promotion Director.

Highest 30 Sec. Rate: \$3000.

NETWORK BASE HOURLY RATE: \$1305.

City of License: Winston-Salem. ADI: Greensboro-Winston Salem-High Point. Rank: 49.

Total Households: ©MSI Consumer Market Data as of 1/1/93. TV Homes, TV% and Circulation ©1993 Arbitron. County coverage based on Arbitron study.

Net Weekly Circulation	State County	Total Households	TV Households	%
NORTH CAROLINA				
50% & Over	Alamance	43,700	43,400	99
	Alleghany	3,900	3,800	97
	Caswell	7,500	7,400	99
	Davidson	50,300	49,900	99
	Davie	11,300	11,100	98
	Forsyth	110,300	109,500	99
	Guilford	141,000	140,200	99
	Iredell	36,400	36,100	99
	Randolph	42,700	42,300	99
	Rockingham	33,900	33,600	99



Net Weekly Circulation	State County	Total Households	TV Households	%
50% & Over				
	Stokes	14,500	14,400	99
	Surry	24,700	24,500	99
	Wilkes	23,300	23,000	99
	Yadkin	12,500	12,400	99
VIRGINIA				
	Carroll	10,400	10,200	98
	Henry	28,900	28,600	99
	Patrick	6,900	6,800	99
	Pittsylvania	42,100	41,700	99
NORTH CAROLINA				
Between 25-49%				
	Montgomery	8,500	8,400	99
	Rowan	43,600	43,300	99
	Stanly	20,100	19,900	99
	Watauga	13,900	13,700	99
VIRGINIA				
	Floyd	4,900	4,800	98
	Grayson	9,300	9,200	99
NORTH CAROLINA				
Between 5-24%				
	Alexander	10,600	10,500	99
	Ashe	9,000	8,800	98
	Avery	5,600	5,500	98
	Cabarrus	38,600	38,400	99
	Catawba	47,100	46,800	99
	Chatham	15,700	15,500	99
	Moore	25,100	24,800	99
	Person	11,800	11,700	99
VIRGINIA				
	Franklin	15,100	14,900	99
	Halifax	13,400	13,200	99
	Wythe	9,900	9,800	99
Station Totals		946,500	938,100	99
Net Weekly Circulation (1993)				550,100
Average Daily Circulation (1993)				296,300

North Carolina—Greenville-New Bern-Washington

WNCT-TV

Ch. 9

Network Service: CBS.

Licensee: Roy H. Park Bcstg. Inc., Box 898, Greenville, NC 27835-0898.

Studio: 3221 Evans St., Greenville, NC 27834.

Telephones: 919-355-8500; 800-682-0999. TWX: 510-929-1616.

Fax: 919-355-8568.

Technical Facilities: Channel No. 9 (186-192 MHz). Authorized power: 316-kw visual, 31.6-kw aural. Antenna: Circularly polarized, 1890-ft. above av. terrain, 2000-ft. above ground, 2028-ft. above sea level.

Latitude 35° 21' 55"
Longitude 77° 23' 38"

Transmitter: Hwy. 118, 2.5-mi. E of Grifton.

Satellite Earth Stations: Transmit/receive Andrew, 4.6-meter Ku-band; Scientific-Atlanta, 7-meter C-band; Scientific-Atlanta, 4.2-meter C-band; AFC, 3.5-meter C-band; DX Antenna, M/A-Com, Scientific-Atlanta, Winegard receivers.

AM Affiliate: WNCT, 10-kw, 1070 kHz (CBS).

FM Affiliate: WNCT-FM, 100-kw, 107.9 MHz (No. 300), 1710-ft.

News Services: AP, CBS, CNN.

Ownership: Park Communications Inc. (Group Owner).

Began Operation: December 22, 1953. Sale to present owner by Carolina Bcstg. System Inc. approved by FCC Feb. 7, 1962 (Television Digest, Vol. 2:7).

Represented (sales): Blair Television.

Represented (legal): Wiley, Rein & Fielding.

Represented (engineering): A. D. Ring, P.C.

Personnel:

Edward Adams, Vice President & General Manager.
Vicki Storm, General Sales Manager.
Roy Hardee, News Director.
Shirley Dale, Program Director.
Bertie Cartwright, Chief Engineer.
William Morrisette, Business Manager.

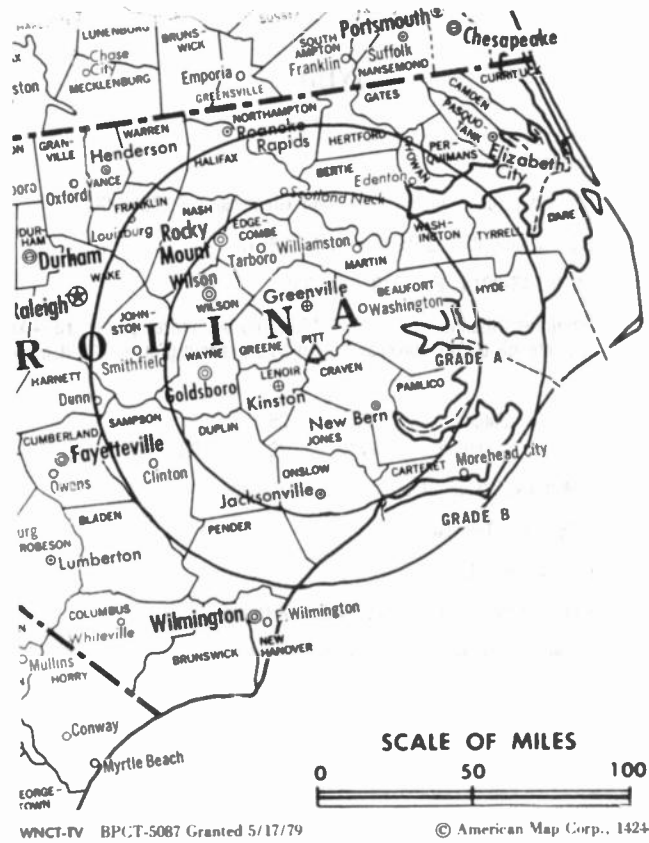
Highest 30 Sec. Rate: \$600.

NETWORK BASE HOURLY RATE: \$754.

City of License: Greenville. ADI: Greenville-New Bern-Washington. Rank: 104.

Total Households: ©MSI Consumer Market Data as of 1/1/93. TV Homes, TV% and Circulation ©1993 Arbitron. County coverage based on Arbitron study.

Net Weekly Circulation	State County	Total Households	TV Households	%
NORTH CAROLINA				
50% & Over	Beaufort	16,500	16,300	99
	Bertie	7,400	7,300	99
	Carteret	22,200	22,000	99
	Chowan	5,200	5,100	98
	Craven	30,400	30,200	99
	Duplin	15,000	14,800	99
	Edgemcombe	20,600	20,400	99
	Greene	5,400	5,300	98
	Halifax	20,700	20,300	98
	Hyde	2,100	2,000	95



Net Weekly Circulation	State County	Total Households	TV Households	%
50% & Over	Jones	3,500	3,500	100
	Lenoir	22,000	21,800	99
	Martin	9,300	9,200	99
	Onslow	42,400	42,100	99
	Pamlico	4,600	4,600	100
	Pitt	42,400	42,000	99
	Tyrrell	1,500	1,500	100
	Washington	5,100	5,000	98
	Wayne	38,500	38,100	99
	Wilson	25,600	25,300	99
NORTH CAROLINA				
Between 25-49%	Dare	10,400	10,200	98
	Hertford	8,100	8,000	99
	Nash	29,800	29,500	99
	Northampton	7,500	7,400	99
	Pasquotank	11,700	11,600	99
NORTH CAROLINA				
Between 5-24%	Franklin	14,200	14,000	99
	Johnston	32,800	32,400	99
	New Hanover	49,700	49,300	99
	Pender	11,900	11,700	98
	Perquimans	4,200	4,200	100
	Sampson	17,700	17,500	99
VIRGINIA				
	Greenville	5,100	5,000	98
Station Totals		543,500	537,600	99
Net Weekly Circulation (1993)				313,600
Average Daily Circulation (1993)				171,800

North Carolina—Greenville

WYDO

Ch. 14

Network Service: Fox.

Licensee: KS Family Television Inc., Box 2044, Greenville, NC 27836-0044.

Studio: Rte. 2, Ayden Golf Club Rd., Ayden, NC 28513.

Telephone: 919-746-8014. Fax: 919-746-2555.

Technical Facilities: Channel No. 14 (470-476 MHz). Authorized power: 1334-kw max. visual. Antenna: 686-ft. above av. terrain, 679-ft. above ground, 718-ft. above sea level.

Latitude 35° 26' 44"
Longitude 77° 22' 08"

Transmitter: Approx. 3.2-mi. SE of Ayden in Pitt County.

Ownership: KS Family Television Inc.

Began Operation: July 30, 1992.

Represented (legal): Wilkinson, Barker, Knauer & Quinn.

Represented (engineering): du Treil, Lundin & Rackley.

Personnel:

- Frederick J. McCune, President & General Manager.
- Hamp Ferguson, Station & Sales Manager.
- David Stapleford, Promotions.

Rates: On request.

City of License: Greenville. ADI: Greenville-New Bern-Washington. Rank: 104.

Total Households: ©MSI Consumer Market Data as of 1/1/93. TV Homes, TV% and Circulation ©1993 Arbitron. County coverage based on Arbitron Study.

Net Weekly Circulation	State County	Total Households	TV Households	%
Between 5-24%	NORTH CAROLINA Lenoir	22,000	21,800	99



WYDO BMPCT-910321KE Granted 1/29/92 © American Map Corp., No. 14244

Net Weekly Circulation	State County	Total Households	TV Households	%
Between 5-24%	Pitt	42,400	42,000	99
Station Totals		64,400	63,800	99
Net Weekly Circulation (1993)				9,000
Average Daily Circulation (1993)				4,200

North Carolina—Hickory

WHKY-TV

Ch. 14

Network Service: None, independent.

Licensee: The Long Family Partnership, 526 Main Ave. SE, Hickory, NC 28601.

Studio: 526 Main Ave. SE, Hickory, NC 28601.

Mailing Address: Box 1059, Hickory, NC 28603.

Telephone: 704-322-5115. Fax: 704-322-8526.

Technical Facilities: Channel No. 14 (470-476 MHz). Authorized power: 656.1-kw max. visual, 66-kw max. aural. Antenna: 600-ft. above av. terrain, 487-ft. above ground, 1652-ft. above sea level.

Latitude 35° 43' 57"
Longitude 81° 19' 52"

Transmitter: 526 Main Ave. SE.

Satellite Earth Stations: 5 in operation.

AM Affiliate: WHKY, 5-kw, 1290 kHz.

Ownership: The Long Family Partnership.

Began Operation: February 14, 1968.

Represented (sales): Roslin TV Sales.

Represented (legal): Hardy & Carey.

Personnel:

Thomas E. Long, General Manager.

Jeffrey B. Long, Station Manager.

James O. Carr, Sales Manager.

Lou Anne Kincaid, News Director & Assignment Editor.

Julius Phillips, Sports Director.

Lynne Critcher, Traffic Manager.

Susie Woods, Film Director.

Highest 30 Sec. Rate: \$55.

City of License: Hickory. AOI: Charlotte. Rank: 30.

Total Households: ©MSI Consumer Market Data as of 1/1/93. TV Homes, TV% and Circulation ©1993 Arbitron. County coverage based on Arbitron study.



WHKY-TV BPC/T-#20104KE. Granted 2/8/82

© American Map Corp., 14244

Net Weekly Circulation	State County	Total Households	TV Households	%
NORTH CAROLINA				
Between 5-24%	Alexander	10,600	10,500	99
	Burke	29,700	29,500	99
	Caldwell	27,700	27,500	99
	Catawba	47,100	46,800	99
Station Totals		115,100	114,300	99
Net Weekly Circulation (1993)			13,500	
Average Daily Circulation (1993)			2,900	

North Carolina—Lexington

WEJC

Ch. 20

Network Service: None, independent.

Grantee: Koinonia Ministry Inc., 622-G Guilford College Rd., Greensboro, NC 27409.

Studio: 622-G Guilford College Rd., Greensboro, NC 27409.

Telephone: 919-547-0020.

Technical Facilities: Channel No. 20 (506-512 MHz). Authorized power: 280-kw max. visual, 28.6-kw max. aural. Antenna: 980-ft. above av. terrain, 938-ft. above ground, 1758-ft. above sea level.

Latitude 35° 58' 09"
Longitude 79° 49' 29"

Transmitter: W of Rte. 220, Pleasant Garden.

Map Note: Operating on Special Temporary Authority with reduced power. Map reflects authorized facilities.

Satellite Earth Stations: 2 in operation; Harris, W/A-Com receivers.

Ownership: Koinonia Broadcasting Inc.

Began Operation: April 2, 1986.

Represented (legal): Gammon & Grange.

Personnel:

- Robert R. O'Andrea, President.
- William P. Register Sr., General Manager.
- Cardin A. Hesselton, General Sales Manager & Program Director.
- Carl Berger, Chief Engineer.
- Neville Chankersingh, Finance Director.

Highest 30 Sec. Rate: \$100.

City of License: Lexington. ADI: Greensboro-Winston Salem-High Point, Rank: 49.

Total Households: ©MSI Consumer Market Data as of 1/1/93. TV Homes, TV% and Circulation ©1993 Arbitron. County coverage based on Arbitron study.



Net Weekly Circulation	State County	Total Households	TV Households	%
NORTH CAROLINA				
Between 5-24%	Person	11,800	11,700	99
Station Totals		11,800	11,700	99
Net Weekly Circulation (1993)				11,500
Average Daily Circulation (1993)				3,100

North Carolina—Morehead City

WFXI
Ch. 8

Network Service: Fox.

Licensee: Local Television Assoc. Inc., Box 2069, Morehead City, NC 28577.

Studio: No. 1 Television Place, Hwy. 70 E, Morehead City, NC 28577.

Telephone: 919-240-0888. **Fax:** 919-240-2028.

Technical Facilities: Channel No. 8 (180-186 MHz). Authorized power: 316-kw visual, 31.6-kw aural. Antenna: 817-ft. above av. terrain, 810-ft. above ground, 817-ft. above sea level.

Latitude 34° 52' 53"
Longitude 76° 30' 23"

Transmitter: Open Grounds Farm, approx. 5.5-mi. NW of Stacy.

Multichannel TV Sound: Stereo only.

Satellite Earth Station: Comtech, 5-meter Ku & C-band; Agile Omni receivers.

Ownership: Local Television Associates Inc.

Began Operation: November 6, 1989.

Represented (sales): Seltel Inc.

Represented (legal): Fisher, Wayland, Cooper & Leader.

Represented (engineering): Lawrence Behr & Associates Inc.

Personnel:

LaRhe Markham Vestal, General Manager.

Glenn Rose, General Sales Manager.

Dave Gernoske, Chief Engineer.

Sam Lawson, Promotion Director.

Lauretta Whaley, Business Manager.

Rates: On request.

City of License: Morehead City. **ADI:** Greenville-New Bern-Washington. **Rank:** 104.

Total Households: ©MSI Consumer Market Data as of 1/1/93. TV Homes, TV% and Circulation ©1993 Arbitron. County coverage based on Arbitron study.

Net Weekly Circulation	State County	Total Households	TV Households	%
50% & Over	NORTH CAROLINA			
	Carteret	22,200	22,000	99
	Craven	30,400	30,200	99
	Hyde	2,100	2,000	95
	Onslow	42,400	42,100	99
	Pamlico	4,600	4,600	100



SCALE OF MILES



WFXI BMPCT-880907KF Granted 3/16/89

American Map Corp., No. 14244

Net Weekly Circulation	State County	Total Households	TV Households	%
Between 25-49%	NORTH CAROLINA			
	Beaufort	16,500	16,300	99
	Jones	3,500	3,500	100
	Pitt	42,400	42,000	99
Between 5-24%	NORTH CAROLINA			
	Bertie	7,400	7,300	99
	Dare	10,400	10,200	98
	Washington	5,100	5,000	98
Station Totals		187,000	185,200	99
Net Weekly Circulation (1993)			83,500	
Average Daily Circulation (1993)			39,700	

North Carolina—New Bern-Greenville-Washington

WCTI
Ch. 12

Network Service: ABC.

Licensee: Lamco Communications, 460 Market St., Suite 310, Williamsport, PA 11701.

Studio: 400 Glenburnie Dr., New Bern, NC 28561.

Mailing Address: Box 12325, New Bern, NC 28561.

Telephone: 919-638-1212. **Fax:** 919-637-4141.

Technical Facilities: Channel No. 12 (204-210 MHz). Authorized power: 316-kw visual, 31.6-kw aural. Antenna: 1940-ft. above av. terrain, 1999-ft. above ground, 2049-ft. above sea level.

Latitude 35° 06' 18"
Longitude 77° 20' 15"

Transmitter: State Hwy. 41, N of Trenton, NC.

Satellite Earth Stations: Transmit/receive ADM, 6.1-meter; Avcom receivers.

News Service: AP.

Ownership: Lamco Communications Inc. (Group Owner).

Began Operation: September 7, 1963. Sale to present owner by Diversified Communications approved by FCC Aug. 2, 1993. Sale to Diversified by Heritage Bcstg. approved by FCC Feb. 24, 1986. Sale to Heritage by Malrite Communications Group approved by FCC June 7, 1983. Sale to Malrite by Continental TV approved Oct. 14, 1976. Previous sale by Nathan Frank & Thomsland Inc. approved April 15, 1969.

Represented (sales): Katz Continental Television.

Represented (legal): Dow, Lohnes & Albertson.

Personnel:

- Robert G. Salat, Vice President & General Manager.
- Andrew Shenkan, General Sales Manager.
- Bill Poole, Local Sales Manager.
- Terry Heaton, News Director.
- Carolyn Stevens, Program Director.
- Paul Kingman, Production Manager.
- Drew Rhodes, Promotion Director.
- Theresa Dailey, Business Manager.
- Ken Hughes, Chief Engineer.
- Carole Bergman, Administrator.

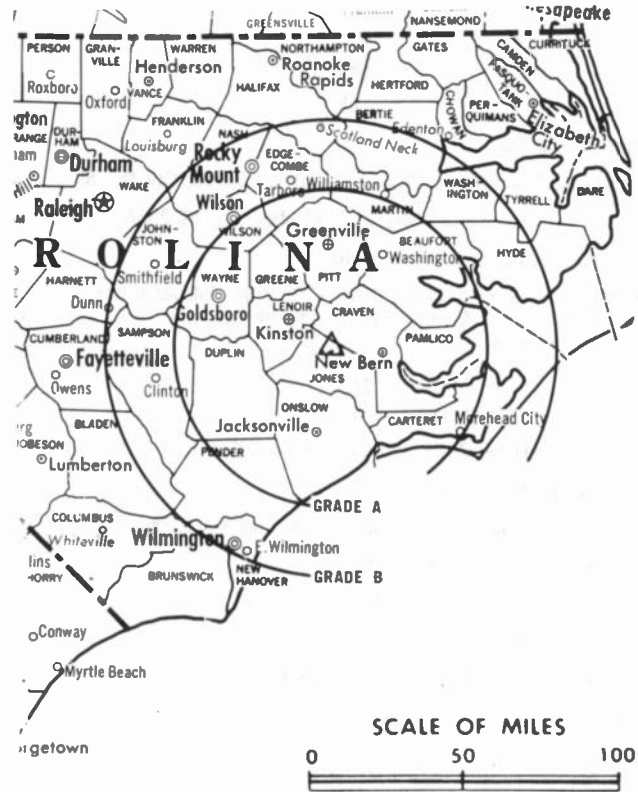
Highest 30 Sec. Rate: \$1500.

NETWORK BASE HOURLY RATE: \$550.

City of License: New Bern. **ADI:** Greenville-New Bern-Washington. **Rank:** 104.

Total Households: ©MSI Consumer Market Data as of 1/1/93. TV Homes, TV% and Circulation ©1993 Arbitron. County coverage based on Arbitron study.

Net Weekly Circulation	State County	Total Households	TV Households	%
50% & Over	NORTH CAROLINA			
	Beaufort	16,500	16,300	99
	Bertie	7,400	7,300	99
	Carteret	22,200	22,000	99
	Craven	30,400	30,200	99
	Duplin	15,000	14,800	99
	Greene	5,400	5,300	98



WCTI BPCT-3831 Granted 1/4/67

© American Map Corp., 14244

Net Weekly Circulation	State County	Total Households	TV Households	%
50% & Over	NORTH CAROLINA			
	Hyde	2,100	2,000	95
	Jones	3,500	3,500	100
	Lenoir	22,000	21,800	99
	Martin	9,300	9,200	99
	Onslow	42,400	42,100	99
	Pamlico	4,600	4,600	100
Pitt	42,400	42,000	99	
Washington	5,100	5,000	98	
Between 25-49%	NORTH CAROLINA			
	Pender	11,900	11,700	98
	Tyrrell	1,500	1,500	100
Between 5-24%	NORTH CAROLINA			
	Chowan	5,200	5,100	98
	Dare	10,400	10,200	98
	Edgecombe	20,600	20,400	99
	Halifax	20,700	20,300	98
	Hertford	8,100	8,000	99
	Nash	29,800	29,500	99
	Perquimans	4,200	4,200	100
Sampson	17,700	17,500	99	
Wayne	38,500	38,100	99	
Wilson	25,600	25,300	99	
Station Totals		422,500	417,900	99
Net Weekly Circulation (1993)				218,600
Average Daily Circulation (1993)				118,600

North Carolina—Raleigh

WLFL
Ch. 22

Network Service: Fox.

Licensee: Paramount Stations Group of Raleigh/Durham, 1205 Front St., Inc., Raleigh, NC 27609.

Studio: 1205 Front St., Raleigh, NC 27609.

Telephone: 919-821-2200. Fax: 919-836-1540.

Technical Facilities: Channel No. 22 (518-524 MHz). Authorized power: 5000-kw max. visual, 500-kw max. aural. Antenna: 1675-ft. above av. terrain, 1545-ft. above ground, 2015-ft. above sea level.

Latitude 35° 42' 51.50"
Longitude 78° 49' 00.50"

Transmitter: 1700-ft. W of intersection of Hwys. 1379 & 1010, 1.5-mi. SE of Apex.

Multichannel TV Sound: Stereo only.

Satellite Earth Stations: 3.5-meter C-band; AFC, 3-meter Ku-band; Gardiner, M/A-Com, Microdyne receivers.

Ownership: Paramount Stations Group (Group Owner).

Began Operation: December 18, 1981. Sale by N. Grant Cotton, et al., to S & F Communications was approved by FCC Dec. 21, 1984 but not consummated (Television Digest, Vol. 24:39). Sale to TVX Broadcast Group by Family TV Corp. approved Feb. 10, 1986 (Vol. 25:50; 26:17). Sale to present owners approved 1989 (Vol. 29:38).

Represented (sales): Seltel Inc.

Represented (legal): Leventhal, Senter & Lerman.

Personnel:

Adam G. Polacek, Vice President & General Manager.
Kathy Baske Young, General Sales Manager.
Steve Wilkerson, Local Sales Manager.
Don Ingram, Chief Engineer.
Melanie Gerig, Director of Programming.
Kevin Kelly, New Director.
Rich Davis, Promotion Manager.
Douglas Hamilton, Business Manager.

Rates: On request.

City of License: Raleigh. ADI: Raleigh-Durham. Rank: 32.

Total Households: ©MSI Consumer Market Data as of 1/1/93. TV Homes, TV% and Circulation ©1993 Arbitron. County coverage based on Arbitron study.



WLFL BPCT-850805LA Granted 8/13/86

© American Map Corp., No. 14244

Net Weekly Circulation	State County	Total Households	TV Households	%
NORTH CAROLINA				
Between 25-49%	Alamance	43,700	43,400	99
	Edgecombe	20,600	20,400	99
	Greene	5,400	5,300	98
	Halifax	20,700	20,300	98
	Moore	25,100	24,800	99
	Nash	29,800	29,500	99
	Person	11,800	11,700	99
	Sampson	17,700	17,500	99
	Warren	6,500	6,400	98
	Wayne	38,500	38,100	99
VIRGINIA				
	Mecklenburg	11,300	11,100	98
NORTH CAROLINA				
Between 5-24%	Bladen	10,800	10,600	98
	Caswell	7,500	7,400	99
	Duplin	15,000	14,800	99
	Lenoir	22,000	21,800	99
	Montgomery	8,500	8,400	99
	Northampton	7,500	7,400	99
	Randolph	42,700	42,300	99
	Robeson	36,900	36,300	98
	Scotland	12,200	12,000	98
	Station Totals		945,100	934,800
Net Weekly Circulation (1993)				451,400
Average Daily Circulation (1993)				212,400

North Carolina—Raleigh-Durham

WRAL-TV Ch. 5

Network Service: CBS.

Licensee: Capitol Bcstg. Co. Inc., Box 12000, Raleigh, NC 27605.

Studio: 2619 Western Blvd., Raleigh, NC 27606.

Mailing Address: Box 12000, Raleigh, NC 27605.

Telephone: 919-821-8555. TWX: 510-928-1833. Fax: 919-821-8566.

Technical Facilities: Channel No. 5 (76-82 MHz). Authorized power: 100-kw visual, 10-kw aural. Antenna: Circularly polarized, 1981-ft. above av. terrain, 1965-ft. above ground, 2280-ft. above sea level.

Latitude 35° 40' 35"
Longitude 78° 32' 09"

Transmitter: 1.6-mi. SE of Auburn.

Multichannel TV Sound: Stereo only.

Satellite Earth Stations: Transmit/receive Scientific-Atlanta, 10-meter C-band; Scientific-Atlanta, 7-meter C-band; Harris, 6.1-meter Ku-band; Scientific-Atlanta, 4.5-meter C-band; Harris, Scientific-Atlanta receivers.

SNG Mobile Dish: Wolfcoach, RSI, 2.4-meter Ku-band.

FM Affiliate: WRAL-FM, 100-kw, 101.5 MHz (No. 268), 1840-ft.

News Services: AP, CNN, Conus, UPI.

Ownership: Capitol Broadcasting Co. Inc. (Group Owner).

Began Operation: December 15, 1956.

Represented (sales): TeleRep Inc.

Represented (legal): Fletcher, Heald & Hildreth.

Personnel:

Jim Goodman, President & Chief Executive Officer.
Frederick Barber, Vice President & General Manager.
Laura Stillman, Local Sales Manager.
Doug Minor, National Sales Manager.
Doug Ballin, News Director.
Jim Griffin, Program Manager.
Alfred Dunbar Jr., Chief Engineer.
Cindy Sink, Promotion Director.
Leah Chauncey, Business Manager.
Waltye Rasulala, Public Affairs Manager.

Highest 30 Sec. Rate: \$2500.

NETWORK BASE HOURLY RATE: \$1575.

City of License: Raleigh. ADI: Raleigh-Durham. Rank: 32.

Total Households: ©MSI Consumer Market Data as of 1/1/93. TV Homes, TV% and Circulation ©1993 Arbitron. County coverage based on Arbitron study.

Net Weekly Circulation	State County	Total Households	TV Households	%
50% & Over				
	NORTH CAROLINA			
	Chatham	15,700	15,500	99
	Cumberland	93,100	92,200	99
	Duplin	15,000	14,800	99
	Durham	75,200	74,500	99
	Edgecombe	20,600	20,400	99
	Franklin	14,200	14,000	99
	Granville	13,700	13,500	99
	Halifax	20,700	20,300	98
	Harnett	26,200	25,900	99
	Hoke	7,700	7,600	99
	Johnston	32,800	32,400	99
	Lee	16,100	15,900	99
	Moore	25,100	24,800	99
	Nash	29,800	29,500	99
	Northampton	7,500	7,400	99
	Orange	37,900	37,400	99
	Person	11,800	11,700	99



Net Weekly Circulation	State County	Total Households	TV Households	%
50% & Over				
	Robeson	36,900	36,300	98
	Sampson	17,700	17,500	99
	Scotland	12,200	12,000	98
	Vance	14,400	14,200	99
	Wake	178,300	176,900	99
	Warren	6,500	6,400	98
	Wayne	38,500	38,100	99
	Wilson	25,600	25,300	99
	VIRGINIA			
	Brunswick	5,500	5,400	98
	Mecklenburg	11,300	11,100	98
Between 25-49%				
	NORTH CAROLINA			
	Alamance	43,700	43,400	99
	Bertie	7,400	7,300	99
	Greene	5,400	5,300	98
	Hertford	8,100	8,000	99
	Lenoir	22,000	21,800	99
	Martin	9,300	9,200	99
	Richmond	16,900	16,700	99
	VIRGINIA			
	Halifax	13,400	13,200	99
Between 5-24%				
	ARKANSAS			
	Polk	7,000	6,800	97
	Searcy	3,100	3,000	97
	Sharp	5,900	5,700	97
	CALIFORNIA			
	Alpine	500	400	89
	Modoc	3,800	3,600	93
	COLORADO			
	Clear Creek	3,200	3,100	97
	Eagle	8,800	8,400	95
(Continued on page A-870)				
Station Totals		1,599,300	1,578,100	99
Net Weekly Circulation (1993)				904,600
Average Daily Circulation (1993)				502,200

North Carolina—Durham-Raleigh

WRDC
Ch. 28

Network Service: NBC.

Licensee: FSF TV Inc., 3012 Highwoods Blvd., Raleigh, NC 27604.

Studio: 3012 Highwoods Blvd., Suite 101, Raleigh, NC 27604.

Telephone: 919-872-2854. TWX: 510-928-1852. Fax: 919-790-6254.

Technical Facilities: Channel No. 28 (554-560 MHz). Authorized power: 5000-kw max. visual, 500-kw max. aural. Antenna: 1919-ft. above av. terrain, 1900-ft. above ground, 2215-ft. above sea level.

Latitude 35° 40' 35"
Longitude 78° 32' 09"

Transmitter: 1.6-mi. SE of Auburn.

Multichannel TV Sound: Stereo and separate audio program.

Satellite Earth Stations: Transmit/receive Harris, 6.1-meter Ku-band; Andrew, 4.5-meter C-band; Harris, 3.6-meter Ku-band; RCA, 3-meter Ku-band; Andrew, Harris, M/A-Com receivers.

News Services: AP, NBC.

Ownership: FSF TV Inc.

Began Operation: November 4, 1968. Sale to present owners approved by FCC June 14, 1991 (Television Digest, Vol. 31:15). Sale to Durham Life Bcstg. by Robinson O. Everett, et al., approved by FCC May 19, 1977 (Vol. 17:5).

Represented (sales): Blair Television.

Represented (legal): Wyrick, Robbins & Ponton.

Represented (engineering): Moffet, Larson & Johnson Inc.

Personnel:

- B. W. Landstreet, President.
- Vickie Street, Executive Vice President & General Manager.
- Greg Brissette, General Sales Manager.
- James Adams, Local Sales Manager.
- Dave Gerisch, Operations Manager.
- Gary Todd, Chief Engineer.
- Jean Harrison, Business Manager.

Highest 30 Sec. Rate: \$3200.

NETWORK BASE HOURLY RATE: \$500.

City of License: Durham. ADI: Raleigh-Durham. Rank: 32.

Total Households: ©MSI Consumer Market Data as of 1/1/93. TV Homes, TV% and Circulation ©1993 Arbitron. County coverage based on Arbitron study.

Net Weekly Circulation	State County	Total Households	TV Households	%
NORTH CAROLINA				
50% & Over	Cumberland	93,100	92,200	99
	Durham	75,200	74,500	99
	Franklin	14,200	14,000	99
	Granville	13,700	13,500	99
	Hamett	26,200	25,900	99
	Johnston	32,800	32,400	99
	Lee	16,100	15,900	99
	Orange	37,900	37,400	99
	Vance	14,400	14,200	99
	Wake	178,300	176,900	99
	Warren	6,500	6,400	98



Net Weekly Circulation	State County	Total Households	TV Households	%
NORTH CAROLINA				
Between 25-49%	Alamance	43,700	43,400	99
	Chatham	15,700	15,500	99
	Moore	25,100	24,800	99
	Nash	29,800	29,500	99
	Person	11,800	11,700	99
	Scotland	12,200	12,000	98
	Wayne	38,500	38,100	99
	Wilson	25,600	25,300	99
NORTH CAROLINA				
Between 5-24%	Duplin	15,000	14,800	99
	Edgecombe	20,600	20,400	99
	Greene	5,400	5,300	98
	Halifax	20,700	20,300	98
	Hoke	7,700	7,600	99
	Montgomery	8,500	8,400	99
	Northampton	7,500	7,400	99
	Randolph	42,700	42,300	99
	Robeson	36,900	36,300	98
	Sampson	17,700	17,500	99
VIRGINIA				
Charlotte	4,300	4,200	98	
Lunenburg	4,400	4,300	98	
Mecklenburg	11,300	11,100	98	
Station Totals		913,500	903,500	99
Net Weekly Circulation (1993)				422,300
Average Daily Circulation (1993)				177,400

North Carolina—Durham-Raleigh-Fayetteville

WTVD

Ch. 11

Network Service: ABC.

Licensee: Capital Cities Communications Inc., Box 2009, Durham, NC 27702.

Studio: 411 Liberty St., Durham, NC 27702.

Branch Offices: 225 Green St., Fayetteville, NC 28301; Box 1950, 411 Fayetteville St. Mall, Raleigh, NC 27602.

Mailing Address: Box 2009, Durham, NC 27702.

Telephones: 919-683-1111 (Durham); 919-323-5883 (Fayetteville).

TWX: 510-927-1810. Fax: 919-682-7476.

Technical Facilities: Channel No. 11 (198-204 MHz). Authorized power: 316-kw visual, 31.6-kw aural. Antenna: Circularly polarized, 1990-ft. above av. terrain, 2000-ft. above ground, 2317-ft. above sea level.

Latitude 35° 40' 05"
Longitude 78° 31' 58"

Transmitter: 4-mi. NW of Clayton, 2-mi. SE of Auburn, NC.

Multichannel TV Sound: Stereo only.

Satellite Earth Stations: Transmit/receive Andrew, 7.3-meter Ku & C-band; Harris, 9.1-meter C-band; Andrew, 7.3-meter C-band; Andrew, 5.6-meter Ku-band; Standard Communications receivers.

SWG Mobile Dish: Andrew, 3.7-meter Ku-band.

News Service: AP.

Ownership: Capital Cities/ABC Inc. (Group Owner).

Began Operation: September 2, 1954. Sale to present owners by principal stockholders Harmon L. & Virginia D. Duncan, J. Floyd Fletcher and WDNC(AM) approved by FCC May 22, 1957 (Television Digest, Vol. 13:14, 21).

Represented (sales): Capital Cities/ABC National TV Sales.

Represented (legal): Wilmer, Cutler & Pickering.

Represented (engineering): Moffet, Larson & Johnson, P.C.

Personnel:

Timothy Bennett, President & General Manager.

Denis J. D'Connor, General Sales Manager.

Jon L. Miller, Director of Programming.

Brett Chambers, Community Relations Manager.

Curtis Meredith, Chief Engineer.

William Higgs, Business Manager.

Marie Brown, Sales Service Manager.

Rates: On request.

City of License: Durham. ADI: Raleigh-Durham. Rank: 32.

Total Households: ©MSI Consumer Market Data as of 1/1/93. TV Homes, TV% and Circulation ©1993 Arbitron. County coverage based on Arbitron study.

Net Weekly Circulation	State County	Total Households	TV Households	%
50% & Over				
NORTH CAROLINA				
	Chatham	15,700	15,500	99
	Cumberland	93,100	92,200	99
	Durham	75,200	74,500	99
	Edgecombe	20,600	20,400	99
	Franklin	14,200	14,000	99
	Granville	13,700	13,500	99
	Greene	5,400	5,300	98
	Halifax	20,700	20,300	98
	Hamett	26,200	25,900	99
	Hoke	7,700	7,600	99
	Johnston	32,800	32,400	99
	Lee	16,100	15,900	99
	Moore	25,100	24,800	99
	Nash	29,800	29,500	99
	Orange	37,900	37,400	99
	Person	11,800	11,700	99
	Sampson	17,700	17,500	99
	Scotland	12,200	12,000	98



Net Weekly Circulation	State County	Total Households	TV Households	%
50% & Over				
	Vance	14,400	14,200	99
	Wake	178,300	176,900	99
	Warren	6,500	6,400	98
	Wayne	38,500	38,100	99
	Wilson	25,600	25,300	99
VIRGINIA				
	Mecklenburg	11,300	11,100	98
Between 25-49%				
NORTH CAROLINA				
	Alamance	43,700	43,400	99
	Bladen	10,800	10,600	98
	Duplin	15,000	14,800	99
	Northampton	7,500	7,400	99
	Robeson	36,900	36,300	98
VIRGINIA				
	Halifax	13,400	13,200	99
Between 5-24%				
NORTH CAROLINA				
	Bertie	7,400	7,300	99
	Brunswick	21,500	21,200	99
	Caswell	7,500	7,400	99
	Columbus	18,700	18,400	98
	Hertford	8,100	8,000	99
	Lenoir	22,000	21,800	99
	Martin	9,300	9,200	99
	Montgomery	8,500	8,400	99
	New Hanover	49,700	49,300	99
	Onslow	42,400	42,100	99
	Pender	11,900	11,700	98
	Pitt	42,400	42,000	99
VIRGINIA				
	Brunswick	5,500	5,400	98
	Charlotte	4,300	4,200	98
	Greensville	5,100	5,000	98
Station Totals		1,142,100	1,129,500	99
Net Weekly Circulation (1993)				701,000
Average Daily Circulation (1993)				413,000

North Carolina—Rocky Mount

WRMY

Ch. 47

Network Service: None, independent.

Licensee: Family Bcstg. Enterprises, Box 4750, Rocky Mount, NC 27803.

Studio: 126 N. Washington St., Rocky Mount, NC 27801.

Telephone: 919-972-4747. Fax: 919-985-1447.

Technical Facilities: Channel No. 47 (668-674 MHz). Authorized power: 12.3-kw max. visual. Antenna: 318-ft. above av. terrain, 331-ft. above ground, 482-ft. above sea level.

Latitude	35°	57'	03"
Longitude	77°	55'	37"

Transmitter: State Rd. 1765, 401 Farm Rd., Nash County.

Multichannel TV Sound: Stereo only.

Ownership: Family Broadcasting Enterprises.

Began Operation: July 5, 1989.

Represented (sales): American Media.

Represented (legal): Mitchell, Fielstra & Associates, P.C.

Personnel:

Bob Pelletier, Vice President & General Manager.

Andrew Cartee, Station Manager & Business Manager.

Kevin Logan, Promotion Director & Production Manager.

Highest 30 Sec. Rate: \$56.

Arbitron Data: Not available.



WRMY BMPCT-910805KG Granted 7/8/92 © American Map Corp., No. 14244

City of License: Rocky Mount. ADI: Raleigh-Durham. Rank: 32.

North Carolina—Washington-Greenville-New Bern

WITN-TV

Ch. 7

Network Service: NBC.

Licensee: American Family Broadcast Group Inc.

Studio: Hwy. 17 S, Washington, NC 27889.

Mailing Address: Box 468, Washington, NC 27889.

Telephone: 919-946-3131. Fax: 919-946-9265.

Technical Facilities: Channel No. 7 (174-180 MHz). Authorized power: 316-kw visual, 31-kw aural. Antenna: Circularly polarized, 1950-ft. above av. terrain, 2000-ft. above ground, 2028-ft. above sea level.

Latitude 35° 21' 55"

Longitude 77° 23' 38"

Transmitter: Hwy. 118, 2.5-mi. E of Grifton.

Multichannel TV Sound: Stereo only.

Satellite Earth Stations: Scientific-Atlanta, 7-meter; Harris, 6-meter; Harris, 3-meter; Harris, Scientific-Atlanta receivers.

News Services: AP, NBC.

Ownership: American Family Corp. (Group Owner).

Began Operation: September 28, 1955. Sale to present owner by W. R. Roberson Jr., et al., approved by FCC June 26, 1985 (Television Digest, Vol. 25:8).

Represented (sales): Harrington, Righter & Parsons Inc.

Represented (legal): Schnader, Harrison, Segal & Lewis.

Represented (engineering): A. D. Ring, P.C.

Personnel:

Michael O. Weeks, Vice President & General Manager.

Michael Smythe, General Sales Manager.

Jim Woltjen, National Sales Manager.

Helen S. Jackson, National Sales Coordinator.

Chris McDaniel, News Director.

Michael Riddle, Program Director.

Al Manning, Chief Engineer.

Frances W. Williams, Business Manager.

Dean Leipsner, Promotion Director.

Rates: On request.

City of License: Washington. ADI: Greenville-New Bern-Washington. Rank: 104.

Total Households: ©MSI Consumer Market Data as of 1/1/93. TV Homes, TV% and Circulation ©1993 Arbitron. County coverage based on Arbitron study.

Net Weekly Circulation	State County	Total Households	TV Households	%
NORTH CAROLINA				
50% & Over	Beaufort	16,500	16,300	99
	Bertie	7,400	7,300	99
	Carteret	22,200	22,000	99
	Chowan	5,200	5,100	98
	Craven	30,400	30,200	99
	Duplin	15,000	14,800	99
	Edgecombe	20,600	20,400	99
	Greene	5,400	5,300	98
	Halifax	20,700	20,300	98
	Hertford	8,100	8,000	99
	Hyde	2,100	2,000	95
	Jones	3,500	3,500	100



Net Weekly Circulation	State County	Total Households	TV Households	%	
50% & Over	Lenoir	22,000	21,800	99	
	Martin	9,300	9,200	99	
	Nash	29,800	29,500	99	
	Northampton	7,500	7,400	99	
	Onslow	42,400	42,100	99	
	Pamlico	4,600	4,600	100	
	Pitt	42,400	42,000	99	
	Tyrrell	1,500	1,500	100	
	Washington	5,100	5,000	98	
	Wayne	38,500	38,100	99	
Wilson	25,600	25,300	99		
Between 25-49%	NORTH CAROLINA				
	Dare	10,400	10,200	98	
	Franklin	14,200	14,000	99	
	Pasquotank	11,700	11,600	99	
Pender	11,900	11,700	98		
Between 5-24%	NORTH CAROLINA				
	Camden	2,200	2,200	100	
	Currituck	5,300	5,200	98	
	Johnston	32,800	32,400	99	
	Perquimans	4,200	4,200	100	
	Sampson	17,700	17,500	99	
	Vance	14,400	14,200	99	
VIRGINIA					
Brunswick	5,500	5,400	98		
Station Totals		516,100	510,300	99	
Net Weekly Circulation (1993)				342,400	
Average Daily Circulation (1993)				180,900	

North Carolina—Wilmington

WECT
Ch. 6

Network Service: NBC.

Licensee: Atlantic Telecasting Corp., 322 Shipyard Blvd., Wilmington, NC 28403.

Studio: 322 Shipyard Blvd., Wilmington, NC 28403.

Mailing Address: Box 4029, Wilmington, NC 28406.

Telephone: 919-791-8070. Fax: 919-392-1509.

Technical Facilities: Channel No. 6 (82-88 MHz). Authorized power: 100-kw visual, 20-kw aural. Antenna: 1930-ft. above av. terrain, 2000-ft. above ground, 2055-ft. above sea level.

Latitude 34° 34' 32"
Longitude 78° 26' 13"

Transmitter: State Hwy. 53, 1.1-mi. SE of Singletary Lake, Colly Twp.

Multichannel TV Sound: Stereo only.

Satellite Earth Stations: Harris, 8-meter; Prodelin, 5-meter; Harris, 3-meter; Harris, Pinzone receivers.

News Services: AP, Conus, NBC.

Ownership: News Press & Gazette Co. (Group Owner).

Began Operation: April 9, 1954. Sale of 60% of stock by Richard A. Dunlea & wife to WNCT and James Jackson approved Dec. 11, 1957 by FCC (Television Digest, Vol. 13:44, 50). Sale to News Press & Gazette Co. approved by FCC Nov. 21, 1986. Sale to New Vision Television I Inc. pends.

Represented (sales): Katz Continental Television.

Represented (legal): Dow, Lohnes & Albertson.

Represented (engineering): Cohen, Dippell & Everist, P.C.

Personnel:

- Robert B. Beall, Vice President & General Manager.
- John Peck, Local Sales Manager.
- Charlotte Diller, Local Sales Manager.
- Tom Lamont, News Director.
- Diane Lomax, Program Director.
- Wayne Tiner, Chief Engineer.
- Tom Cheatham, Production Manager.

Rates: On request.

City of License: Wilmington. ADI: Wilmington. Rank: 142.

Total Households: ©MSI Consumer Market Data as of 1/1/93. TV Homes, TV% and Circulation ©1993 Arbitron. County coverage based on Arbitron study.

Net Weekly Circulation	State County	Total Households	TV Households	%
50% & Over	NORTH CAROLINA			
	Bladen	10,800	10,600	98
	Brunswick	21,500	21,200	99
	Columbus	18,700	18,400	98
	Cumberland	93,100	92,200	99
	Duplin	15,000	14,800	99
	Hoke	7,700	7,600	99



WECT BIMPCT-800829KF Granted 11/4/80 © American Map Corp., 14244

Net Weekly Circulation	State County	Total Households	TV Households	%
50% & Over	New Hanover	49,700	49,300	99
	Pender	11,900	11,700	98
	Richmond	16,900	16,700	99
	Robeson	36,900	36,300	98
	Sampson	17,700	17,500	99
	Scotland	12,200	12,000	98
	SOUTH CAROLINA			
Horry	59,500	58,600	99	
Between 25-49%	NORTH CAROLINA			
	Moore	25,100	24,800	99
	Onslow	42,400	42,100	99
	SOUTH CAROLINA			
	Dillon	10,100	9,900	98
Marion	11,900	11,700	98	
Marlboro	10,100	9,900	98	
Between 5-24%	NORTH CAROLINA			
	Hamett	26,200	25,900	99
	Lee	16,100	15,900	99
	SOUTH CAROLINA			
Georgetown	17,100	16,800	98	
Station Totals		530,600	523,900	99
Net Weekly Circulation (1993)				336,300
Average Daily Circulation (1993)				172,200

North Carolina—Wilmington

WJKA
Ch. 26

Network Service: CBS.

Licensee: Wilmington Telecasters Inc., 1926 Oleander Dr., Wilmington, NC 28403.

Studio: 1926 Oleander Dr., Wilmington, NC 28403.

Mailing Address: Box 2626, Wilmington, NC 28403.

Telephone: 919-343-8826. **Fax:** 919-251-0978.

Technical Facilities: Channel No. 26 (542-548 MHz). Authorized power: 4370-kw max. visual, 432.5-kw max. aural. Antenna: 1640-ft. above av. terrain, 1631-ft. above ground, 1690-ft. above sea level.

Latitude 34° 07' 51"
Longitude 78° 11' 16"

Transmitter: 5-mi. NNW of Bolivia on Lewis Swamp Rd.

Satellite Earth Stations: Transmit/receive Microdyne, 7-meter; Scientific-Atlanta, 6.2-meter; Harris, 4.7-meter; Harris, 3.7-meter; Harris, M/A-Com, Scientific-Atlanta receivers.

News Services: AP, CBS.

Ownership: Robinson O. Everett (Group Owner); Jacob H. Froelich Jr. (Group Owner).

Began Operation: September 24, 1984.

Represented (sales): Seitel Inc.

Represented (legal): Baraff, Koemer, Olender & Hochberg, P.C.

Personnel:

- Ty Watts, President & General Manager.
- Bob Watson, General Sales Manager.
- Carl Bahner, Chief Engineer.
- Liz Bowman, Program & Promotion Director.
- Clara Oittmer, Office Manager.

Highest 30 Sec. Rate: \$600.

City of License: Wilmington. **ADI:** Wilmington. **Rank:** 142.

Total Households: ©MSI Consumer Market Data as of 1/1/93. TV Homes, TV% and Circulation ©1993 Arbitron. County coverage based on Arbitron study.

Net Weekly Circulation	State County	Total Households	TV Households	%
50% & Over	NORTH CAROLINA			
	Brunswick	21,500	21,200	99
	New Hanover	49,700	49,300	99
	Pender	11,900	11,700	98



SCALE OF MILES
0 50 100
WJKA BLCT-841009KW Granted 3/28/85 © American Map Corp., No. 14244

Net Weekly Circulation	State County	Total Households	TV Households	%
NORTH CAROLINA				
Between 25-49%	Columbus	18,700	18,400	98
NORTH CAROLINA				
Between 5-24%	Bladen	10,800	10,600	98
	Duplin	15,000	14,800	99
SOUTH CAROLINA				
	Horry	59,500	58,600	99
Station Totals		187,100	184,600	99
Net Weekly Circulation (1993)			80,300	
Average Daily Circulation (1993)			37,200	

North Carolina—Wilmington

WWAY
Ch. 3

Network Service: ABC.

Licensee: CLG Media of Wilmington Inc., 225 High Ridge Rd., Stamford, CT 06905.

Studio: 615 N. Front St., Wilmington, NC 28401.

Mailing Address: Box 2068, Wilmington, NC 28401.

Telephone: 919-762-8581.

Technical Facilities: Channel No. 3 (60-66 MHz). Authorized power: 100-kw visual, 10-kw aural. Antenna: Circularly polarized, 1953-ft. above av. terrain, 1941-ft. above ground, 2001-ft. above sea level.

Latitude 34° 07' 51"
Longitude 78° 11' 16"

Transmitter: 5-mi. NNW of Bolivia on Lewis Swamp Rd.

Satellite Earth Stations: Andrew, 7.3-meter C-band; Scientific-Atlanta, 4.6-meter C-band; Andrew, 4.5-meter C-band; RCA, 3.2-meter Ku-band; Avantek, M/A-Corn, Scientific-Atlanta receivers.

News Service: AP.

Ownership: CLG Media of Wilmington Inc.

Began Operation: October 30, 1964. CLG Media of Wilmington Inc. (Chrysler Capital Corp.) assumed control from Sterling TV of Wilmington Inc. (Adams Communications) Jan. 5, 1993. Sale to Price Communications Corp. by Clay Communications approved by FCC June 23, 1987 (Television Digest, Vol. 27:21). Sale to Cape Fear Telecasting Inc. (William G. Broadfoot Jr., Charles B. Britt, Ferebee Sledge & Craig Wall) approved by FCC Aug. 28, 1968. Note: Left air temporarily Jan. 24, 1981 when plane collided with tower (Vol. 21:5). Sale to Adams TV approved July 11, 1988.

Represented (sales): Blair Television.

Represented (legal): Lowenthal, Landau, Fischer & Bring, P.C.

Personnel:

- Gina Teague, General Manager.
- Kelly Newton, General Sales Manager.
- Diane Fulton, Local Sales Manager.
- John Evans, News Director.
- Sue Rachunok, Production Manager.
- Dan Sullivan, Chief Engineer.

Highest 30 Sec. Rate: \$900.

NETWORK BASE HOURLY RATE: \$600.

City of License: Wilmington. ADI: Wilmington. Rank: 142.

Total Households: ©MSI Consumer Market Data as of 1/1/93. TV Homes, TV% and Circulation ©1993 Arbitron. County coverage based on Arbitron study.



WWAY BPC-T-841213K1 Granted 1/30/85 © American Map Corp., No. 14244

Net Weekly Circulation	State County	Total Households	TV Households	%
50% & Over	Columbus	18,700	18,400	98
	New Hanover	49,700	49,300	99
	Pender	11,900	11,700	98
SOUTH CAROLINA				
	Horry	59,500	58,600	99
NORTH CAROLINA				
Between 25-49%	Duplin	15,000	14,800	99
	Onslow	42,400	42,100	99
	Robeson	36,900	36,300	98
NORTH CAROLINA				
Between 5-24%	Hoke	7,700	7,600	99
	Sampson	17,700	17,500	99
	Scotland	12,200	12,000	98
SOUTH CAROLINA				
	Dillon	10,100	9,900	98
	Georgetown	17,100	16,800	98
	Marion	11,900	11,700	98
Station Totals		343,100	338,500	99
Net Weekly Circulation (1993)			188,100	
Average Daily Circulation (1993)			99,100	

Net Weekly Circulation	State County	Total Households	TV Households	%
50% & Over	NORTH CAROLINA			
	Bladen	10,800	10,600	98
	Brunswick	21,500	21,200	99

North Carolina

WBTV, Charlotte (Arbitron Data Continued)

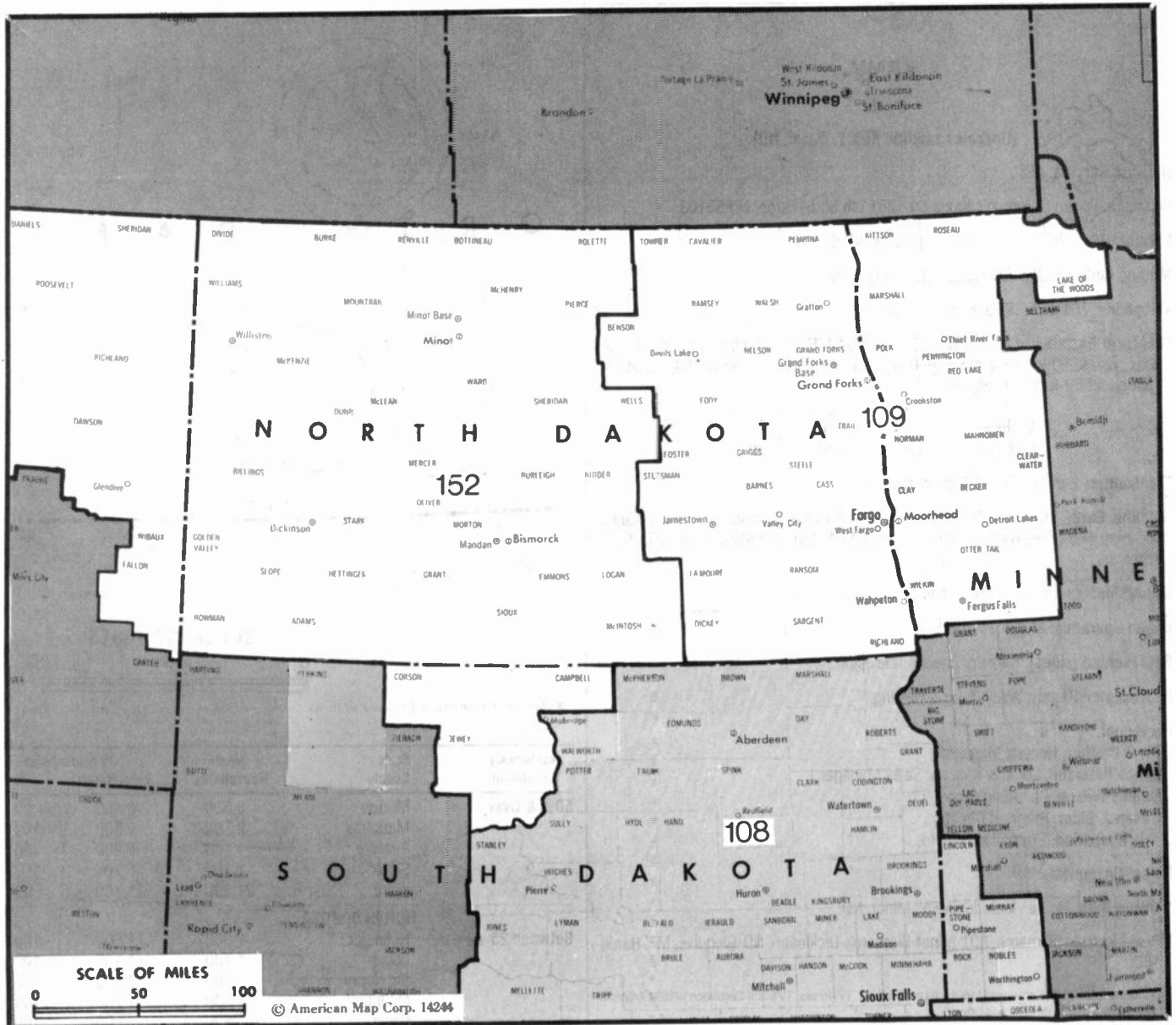
Net Weekly Circulation	State County	Total Households	TV Households Households	%
Between 5-24%	NORTH CAROLINA			
	Surry	24,700	24,500	99
	Yadkin	12,500	12,400	99
	SOUTH CAROLINA			
	Marlboro	10,100	9,900	98
	Newberry	12,700	12,500	99
	Spartanburg	86,800	86,100	99
	TENNESSEE			
	Johnson	5,400	5,300	98
	VIRGINIA			
Carroll	10,400	10,200	98	

WRAL-TV, Raleigh-Durham (Arbitron Data Continued)

Net Weekly Circulation	State County	Total Households	TV Households Households	%
Between 5-24%	COLORADO			
	Kit Carson	2,800	2,700	96
	FLORIDA			
	Gilchrist	3,500	3,500	100
	Levy	10,500	10,200	97
	Marion	84,500	83,200	98
	Taylor	6,500	6,400	98
	GEORGIA			
	Bacon	3,500	3,400	97
	Crawford	3,100	3,000	97
Marion	2,000	1,900	95	
Pulaski	3,100	3,000	97	
Quitman	900	900	100	
Rabun	4,800	4,700	98	
Telfair	4,000	3,900	98	
Towns	2,900	2,900	100	
Wilkinson	3,700	3,600	97	
ILLINOIS				
Menard	4,200	4,100	98	
INDIANA				
Howard	31,200	30,800	99	
KANSAS				
Clark	1,000	1,000	100	
Edwards	1,600	1,600	100	
Greeley	700	700	100	
Jewell	1,700	1,600	97	
Lincoln	1,500	1,500	100	
Sheridan	1,200	1,200	100	
Washington	2,800	2,700	96	
KENTUCKY				
Adair	5,800	5,700	98	
Clinton	3,600	3,600	100	
Grayson	8,200	8,100	99	
MICHIGAN				
Baraga	3,100	3,000	97	
Gogebic	7,300	7,200	99	
Keweenaw	800	800	100	
MINNESOTA				
Cook	1,600	1,600	100	
MISSOURI				
Holt	2,400	2,300	96	
Mercer	1,500	1,500	100	
Reynolds	2,500	2,400	96	
Worth	1,000	1,000	100	
MONTANA				
Daniels	900	900	100	
Roosevelt	3,700	3,600	97	
Rosebud	3,500	3,300	94	
NORTH CAROLINA				
Bladen	10,800	10,600	98	

WRAL-TV—(Continued) (Arbitron Data Continued)

Net Weekly Circulation	State County	Total Households	TV Households Households	%
Between 5-24%	NORTH CAROLINA			
	Camden	2,200	2,200	100
	Caswell	7,500	7,400	99
	Cherokee	8,300	8,200	99
	Chowan	5,200	5,100	98
	Columbus	18,700	18,400	98
	Graham	2,800	2,800	100
	Jackson	9,900	9,700	98
	Jones	3,500	3,500	100
	Montgomery	8,500	8,400	99
Onslow	42,400	42,100	99	
Pender	11,900	11,700	98	
Pitt	42,400	42,000	99	
Swain	4,200	4,100	98	
Washington	5,100	5,000	98	
NORTH DAKOTA				
Burke	1,200	1,200	100	
NEBRASKA				
Banner	300	300	100	
Blaine	300	300	100	
Boyd	1,100	1,100	100	
Garden	1,000	1,000	100	
Hayes	500	500	100	
Loup	300	300	100	
Morrill	2,100	2,100	100	
NEW MEXICO				
Eddy	17,400	17,100	98	
NEW YORK				
Sullivan	25,300	24,600	97	
OKLAHOMA				
Woods	3,700	3,700	100	
Woodward	6,700	6,600	99	
PENNSYLVANIA				
Potter	6,300	6,100	97	
SOUTH DAKOTA				
Clark	1,700	1,700	100	
TENNESSEE				
Cheatham	10,200	10,100	99	
Macon	6,300	6,300	100	
TEXAS				
Angelina	25,300	25,000	99	
Edwards	800	800	100	
Irion	600	600	100	
Jeff Davis	800	800	100	
Kimble	1,600	1,500	94	
King	100	100	100	
Mc Culloch	3,500	3,400	97	
Martin	1,600	1,600	100	
Mason	1,400	1,400	100	
Sabine	4,100	4,000	98	
Sutton	1,400	1,400	100	
Terrell	500	500	100	
Zavala	3,400	3,300	97	
VIRGINIA				
Bedford	20,700	20,500	99	
Charlotte	4,300	4,200	98	
Culpeper	10,200	10,100	99	
Greene	3,900	3,800	97	
Greensville	5,100	5,000	98	
Lunenburg	4,400	4,300	98	
Nelson	4,900	4,800	98	
Northumberland	4,600	4,500	98	
Page	8,300	8,300	100	
WISCONSIN				
Buffalo	5,200	5,100	98	
WEST VIRGINIA				
Doddridge	2,600	2,600	100	
Hampshire	6,500	6,400	98	
Pendleton	3,100	3,000	97	
Pleasants	2,800	2,800	100	
Tyler	3,700	3,700	100	



Market	Arbitron ADI TV Households	Rank	Market Area Commercial TV Stations
Sioux Falls-Mitchell, SD	219,900	108	KABY-TV (9), KDLO-TV (3), KDLT (5), KELO-TV (11), KPLO-TV (6), KPRY-TV (4), KSFY-TV (13), KTTM (12), KTTW (17)
Fargo, ND	216,000	109	KBRR (10), KJRR (7), KNRR (12), KTHI-TV (11), KVRR (15), KXJB-TV (4), WDAY-TV (6), WDAZ-TV (8)
Minot-Bismarck-Dickinson, ND-Glendive, MT	134,700	152	KBMY (17), KFVR-TV (5), KMCY (14), KMOT (10), KQCD-TV (7), KUMV-TV (8), KXGN-TV (5), KQMA-TV (2), KXMB-TV (12), KXMC-TV (13), KQMD-TV (11)

State Cross Reference List

Communities that receive programs of stations that are located elsewhere.

KXJB-TV, Fargo	See Valley City, ND
KTHI-TV, Grand Forks	See Fargo, ND

North Dakota Station Totals as of November 1, 1993

	VHF	UHF	TOTAL
Commercial Television Stations	14	3	17
Educational Television Stations	6	1	7
	20	4	24

North Dakota—Bismarck

KBMY

Ch. 17

(Operates satellite KMCY, Minot, ND)

Network Service: ABC.

Licensee: Forum Communications Co., 301 8th St. S, Fargo, ND 58103.

Studio: 919 S. 7th St., Suite 600, Bismarck, ND 58501.

Mailing Address: Box 7277, Bismarck, ND 58502.

Telephone: 701-223-1700. Fax: 701-258-0886.

Technical Facilities: Channel No. 17 (488-494 MHz). Authorized power: 510-kw max. visual, 90-kw max. aural. Antenna: 948-ft. above av. terrain, 649-ft. above ground, 2869-ft. above sea level.

Latitude 46° 35' 11"
Longitude 100° 48' 20"

Transmitter: 2-mi. S & 4-mi. E of St. Anthony.

Satellite Earth Stations: Scientific-Atlanta, 4.6-meter C-band; Scientific-Atlanta, 4.6-meter Ku-band; Harris, 3-meter C-band; M/A-Com, Standard Communications receivers.

Ownership: Forum Communications Co. (Group Owner).

Began Operation: March 31, 1985.

Represented (sales): Katz Continental Television.

Represented (legal): Wiley, Rein & Fielding.

Personnel:

Mark Prather, General Manager.
Chuck Peterson, Local & National Sales Manager.
Dennis Wilson, Chief Engineer.
Susan J. Eider, Program Director.
Kris Goetzfried, Promotion Director.

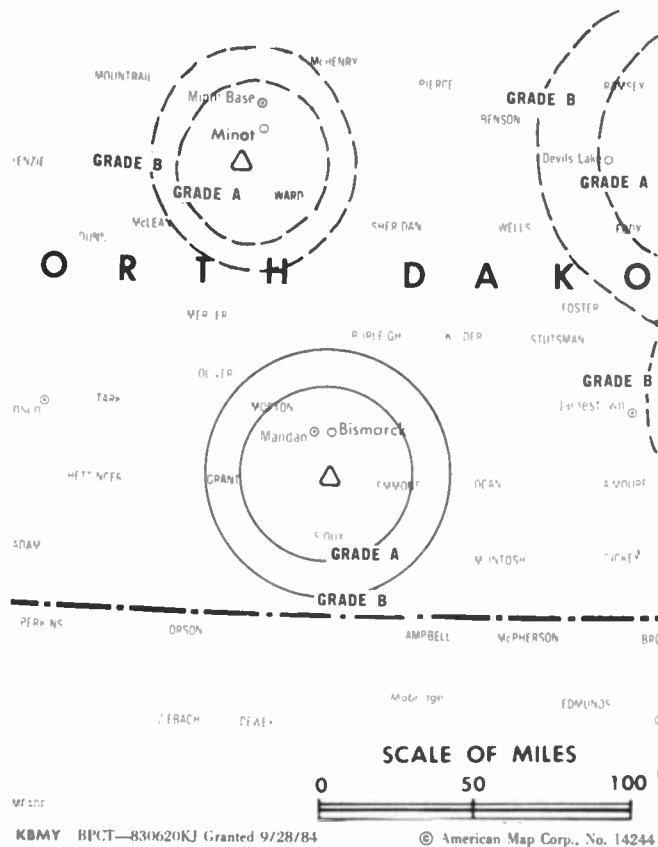
Rates: On request.

Arbitron Data: Figures include KMCY, Minot, ND.

City of License: Bismarck. ADI: Minot-Bismarck-Dickinson, ND-Glendive, MT Rank: 152.

Total Households: ©MSI Consumer Market Data as of 1/1/93. TV Homes, TV% and Circulation ©1993 Arbitron. County coverage based on Arbitron study.

Net Weekly Circulation	State County	Total Households	TV Households	%
50% & Over	NORTH DAKOTA			
	Bottineau	3,100	3,100	100
	Burleigh	23,100	22,900	99
	Emmons	1,800	1,800	100
	Grant	1,400	1,400	100
	Kidder	1,200	1,200	100
	McLean	3,900	3,900	100
	Mercer	3,400	3,300	97



Net Weekly Circulation	State County	Total Households	TV Households	%
50% & Over	Morton	8,500	8,400	99
	Mountrail	2,500	2,500	100
	Renville	1,200	1,200	100
	Sioux	1,100	1,100	100
	Ward	21,300	21,100	99
Between 25-49%	NORTH DAKOTA			
	Hettinger	1,300	1,300	100
	Logan	1,100	1,100	100
	McHenry	2,500	2,500	100
	McIntosh	1,700	1,700	100
	Oliver	800	800	100
	Sheridan	800	800	100
	Stark	8,500	8,400	99
	SOUTH DAKOTA			
	Corson	1,300	1,200	96
Between 5-24%	NORTH DAKOTA			
	Burke	1,200	1,200	100
	Dunn	1,400	1,400	100
Station Totals		93,100	92,300	99
Net Weekly Circulation (1993)				58,100
Average Daily Circulation (1993)				29,900

North Dakota—Bismarck

KFYR-TV

Ch. 5

(Operates satellites KQCD-TV, Dickinson;
KMOT, Minot & KUMV-TV, Williston, ND)

Network Service: NBC.

Licensee: Meyer Broadcasting Co., Box 1738, Bismarck, ND 58502.

Studio: 200 N. 4th St., Bismarck, ND 58501.

Telephone: 701-255-5757. Fax: 701-255-4921.

Technical Facilities: Channel No. 5 (76-82 MHz). Authorized power: 100-kw visual, 13.5-kw aural. Antenna: 1402-ft. above av. terrain, 1101-ft. above ground, 3373-ft. above sea level.

Latitude 46° 36' 17"
Longitude 100° 48' 30"

Transmitter: 12-mi. S of city.

Multichannel TV Sound: Stereo only.

Satellite Earth Stations: GE, 6-meter Ku-band; Harris, 3-meter C-band; Simulcast Ku & C-band; Comsat, Harris, Scientific-Atlanta, Standard Components receivers.

AM Affiliate: KFYR, 5-kw, 550 kHz (ABC).

FM Affiliate: KYYY, 100-kw, 92.9 MHz (No. 225), 1402-ft.

News Services: Agri-Data, AP, NBC, Sports News Satellite.

Ownership: Meyer Broadcasting Co. (Group Owner).

Began Operation: December 19, 1953.

Represented (sales): Blair Television; Target Broadcast Sales (Canada).

Represented (legal): Hogan & Hartson.

Represented (engineering): Jules Cohen & Associates, P.C.

Personnel:

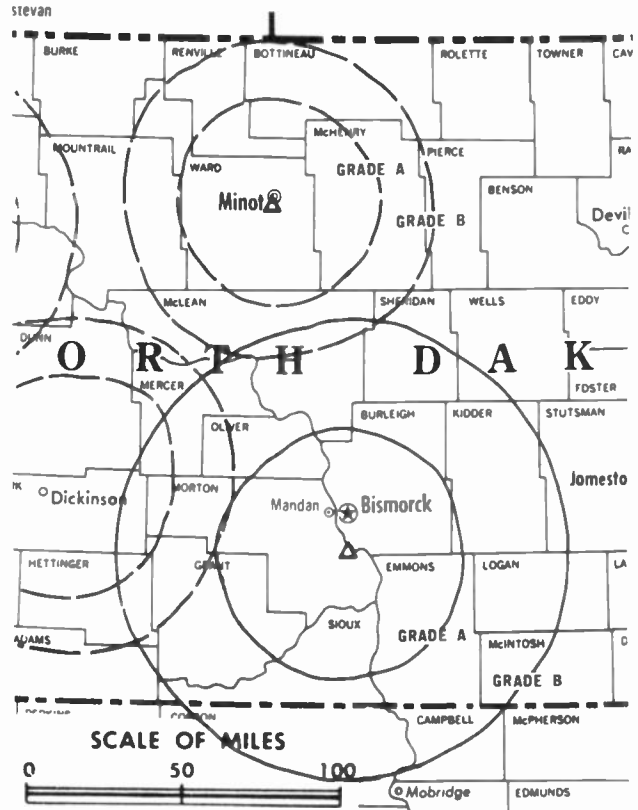
Judith Johnson, President & Chief Executive Officer.
Tom Barr, Vice President & General Manager.
Jim Sande, Operations & Programming Manager.
Penny Borg, National & Regional Sales Manager.
Jerry Hegel, Local Sales Manager.
Rich Beierle, Chief Engineer.
Dick Heidt, News Director.
Linda Johnson, Promotion Director.
Ed Kautzman, Business Manager.

Highest 30 Sec. Rate: \$500.

City of License: Bismarck. AOl: Minot-Bismarck-Dickinson, ND-Glendive, MT. Rank: 152.

Total Households: ©MSI Consumer Market Data as of 1/1/93. TV Homes, TV% and Circulation ©1993 Arbitron. County coverage based on Arbitron study.

Net Weekly Circulation	State County	Total Households	TV Households	%
50% & Over	NORTH DAKOTA			
	Adams	1,200	1,200	100
	Billings	400	400	100
	Bowman	1,400	1,400	100
	Burleigh	23,100	22,900	99
	Emmons	1,800	1,800	100
	Grant	1,400	1,400	100
	Hettinger	1,300	1,300	100
	Kidder	1,200	1,200	100
	Logan	1,100	1,100	100
	Mc Intosh	1,700	1,700	100



KFYR-TV BP(T-2965 Granted 2/24/63

© American Map Corp., 14244

Net Weekly Circulation	State County	Total Households	TV Households	%	
50% & Over	Mc Lean	3,900	3,900	100	
	Mercer	3,400	3,300	97	
	Morton	8,500	8,400	99	
	Oliver	800	800	100	
	Sheridan	800	800	100	
	Sioux	1,100	1,100	100	
	Stark	8,500	8,400	99	
	SOUTH DAKOTA				
	Campbell	800	800	100	
	Corson	1,300	1,200	96	
	Mc Pherson	1,300	1,300	100	
	Perkins	1,600	1,600	100	
	Walworth	2,400	2,300	96	
	Between 25-49%	NORTH DAKOTA			
		Dunn	1,400	1,400	100
Golden Valley		800	800	100	
Slope		300	300	100	
Stutsman		8,600	8,500	99	
Wells	2,300	2,300	100		
SOUTH DAKOTA	Dewey	1,700	1,600	94	
	MONTANA	Fallon	1,100	1,100	100
Wibaux		500	500	100	
NORTH DAKOTA		Dickey	2,300	2,300	100
	Eddy	1,200	1,200	100	
	Foster	1,500	1,500	100	
	Station Totals	90,700	89,800	99	
Net Weekly Circulation (1993)			61,700		
Average Daily Circulation (1993)			44,100		

North Dakota—Bismarck

KXMB-TV

Ch. 12

(Satellite of KXMC-TV, Minot, ND)

Licensee: Reiten Television Company Inc., 1811 N. 15th St., Box 1617, Bismarck, ND 58501.

Studio: 1811 North 15, Bismarck, ND 58501.

Telephone: 701-223-9197. Fax: 701-223-3320.

Technical Facilities: Channel No. 12 (204-210 MHz). Authorized power: 316-kw visual, 31.6-kw aural. Antenna: 1580-ft. above av. terrain, 1204-ft. above ground, 3449-ft. above sea level.

Latitude 46° 35' 17"
Longitude 100° 48' 26"

Transmitter: 5-mi. E & 2-mi. S of St. Anthony.

Satellite Earth Stations: In operation; M/A-Com receivers.

News Services: AP, CBS.

Ownership: Reiten Television (Group Owner).

Began Operation: November 19, 1955. Sale to present owner by KXJB-TV, Valley City-Fargo approved by FCC Jan. 27, 1971 (Television Digest, Vol. 11:5).

Represented (sales): Reiten Television.

Represented (legal): Fisher, Wayland, Cooper & Leader.

Personnel:

Robert Romine, General Manager.

David Reiten, National & Regional Sales Manager.

Tim J. Reiten, News Director.

Rocky Hefty, Chief Engineer.

George McDonald, Program Director & Production Manager.

Kathleen Reiten, Promotion Director.

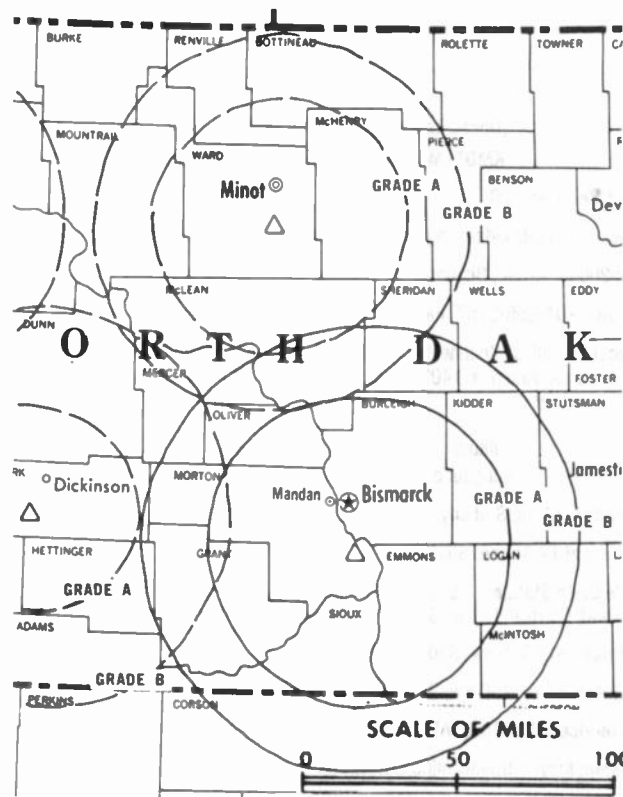
Mary Jo Johnson, Business Manager.

Rates: On request.

City of License: Bismarck. ADI: Minot-Bismarck-Dickinson, ND-Glendive, MT. Rank: 152.

Total Households: ©MSI Consumer Market Data as of 1/1/93. TV Homes, TV% and Circulation ©1993 Arbitron. County coverage based on Arbitron study.

Net Weekly Circulation	State County	Total Households	TV Households	%
50% & Over	NORTH DAKOTA			
	Burleigh	23,100	22,900	99
	Emmons	1,800	1,800	100
	Grant	1,400	1,400	100
	Hettinger	1,300	1,300	100
	Kidder	1,200	1,200	100
	Logan	1,100	1,100	100
	Mc Intosh	1,700	1,700	100
	Morton	8,500	8,400	99
	Oliver	800	800	100



KXMB-TV BMPCT-7664 Granted 2/15/77

© American Map Corp., 14244

Net Weekly Circulation	State County	Total Households	TV Households	%
50% & Over	Sioux	1,100	1,100	100
	SDUTH DAKOTA			
	Corson	1,300	1,200	96
	Dewey	1,700	1,600	94
Between 25-49%	NDRTH DAKOTA			
	Mc Lean	3,900	3,900	100
	Mercer	3,400	3,300	97
	SDUTH DAKOTA			
	Campbell	800	800	100
	Mc Pherson	1,300	1,300	100
	Perkins	1,600	1,600	100
	Walworth	2,400	2,300	96
Between 5-24%	NORTH DAKOTA			
	Adams	1,200	1,200	100
	Sheridan	800	800	100
	Wells	2,300	2,300	100
Station Totals		62,700	62,000	99
Net Weekly Circulation (1993)				43,200
Average Daily Circulation (1993)				24,800

North Dakota—Devils Lake-Grand Forks

WDAZ-TV

Ch. 8

(Satellite of WDAY-TV, Fargo, ND)

Network Service: ABC.

Licensee: Forum Communications Co., 301 S. 8th St., Fargo, ND 58108.

Studio: 600 DeMers Ave., Grand Forks, ND 58201.

Telephone: 701-775-2500. Fax: 701-746-4507.

Technical Facilities: Channel No. 8 (180-186 MHz). Authorized power: 316-kw visual, 50-kw aural. Antenna: 1480-ft. above av. terrain, 1461-ft. above ground, 2982-ft. above sea level.

Latitude 48° 08' 24"
Longitude 97° 59' 38"

Transmitter: 9-mi. N of Petersburg, ND.

Satellite Earth Stations: Harris, 4.5-meter C-band; Vertex, 4.5-meter Ku-band; Harris, Microdyne receivers.

News Service: AP.

Ownership: Forum Communications Co. (Group Owner).

Began Operation: February 8, 1967.

Represented (sales): Katz Television.

Represented (legal): Wiley, Rein & Fielding.

Personnel:

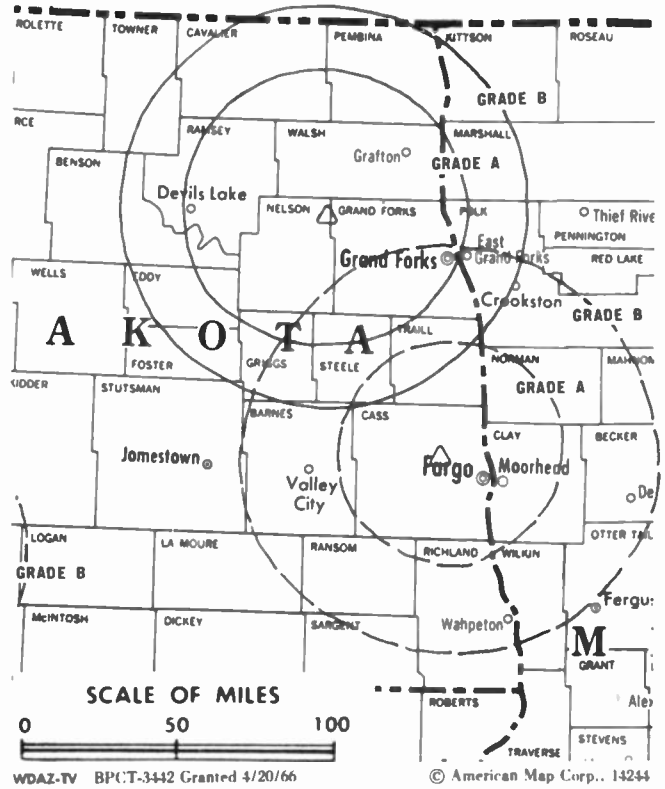
Robert Kerr, Station Manager.
Jack Eisenzimmer, Local Sales Manager.
Jon Stepanek, News Director.
Julia Spicer, Promotion Director.
Dennis Clemenson, Chief Engineer.

Rates: On request.

City of License: Devils Lake. ADI: Fargo. Rank: 109.

Total Households: ©MSI Consumer Market Data as of 1/1/93. TV Homes, TV% and Circulation ©1993 Arbitron. County coverage based on Arbitron study.

Net Weekly Circulation	State County	Total Households	TV Households	%	
50% & Over	MINNESOTA				
		Kittson	2,200	2,100	95
		Lake Of The Woods	1,600	1,500	94
		Marshall	4,200	4,100	98
		Pennington	5,000	4,900	98
		Polk	11,900	11,700	98
		Roseau	5,800	5,500	95
		NORTH DAKOTA			
		Benson	2,400	2,400	100
		Cavalier	2,300	2,200	96
		Eddy	1,200	1,200	100
		Foster	1,500	1,500	100
		Grand Forks	25,900	25,700	99
	Nelson	1,800	1,800	100	
	Pembina	3,500	3,400	97	
	Pierce	2,000	2,000	100	



Net Weekly Circulation	State County	Total Households	TV Households	%
50% & Over	Ramsey	5,000	4,900	98
	Rolette	4,200	4,100	98
	Towner	1,400	1,400	100
	Walsh	5,100	5,000	98
	Wells	2,300	2,300	100
Between 25-49%	MINNESOTA			
	Red Lake	1,700	1,700	100
	NORTH DAKOTA			
	Griggs	1,300	1,300	100
	Trail	3,300	3,300	100
Between 5-24%	NORTH DAKOTA			
Steele	1,000	1,000	100	
Station Totals		96,600	95,000	98
Net Weekly Circulation (1993)			75,600	
Average Daily Circulation (1993)			46,700	

Your message in this ad space could cost as little as \$95, and it will reach the people important to you!

Television & Cable Factbook

North Dakota—Dickinson

KQCD-TV

Ch. 7

(Satellite of KFYP-TV, Bismarck, ND)

Network Service: NBC.

Licensee: Meyer Broadcasting Co., Box 1738, Bismarck, ND 58502.

Studio: 373 21st St. E, Dickinson, ND 58601.

Telephone: 701-225-6843.

Technical Facilities: Channel No. 7 (174-180 MHz). Authorized power: 282-kw visual, 63-kw aural. Antenna: 730-ft. above av. terrain, 649-ft. above ground, 3349-ft. above sea level.

Latitude 46° 56' 49"
Longitude 102° 59' 17"

Transmitter: 10.5-mi. WNW of Dickinson.

Multichannel TV Sound: Stereo only.

Satellite Earth Station: Harris, 4.6-meter Ku-band; Standard Communications receivers.

News Services: Agri-Data, AP, NBC.

Ownership: Meyer Broadcasting Co. (Group Owner).

Began Operation: July 28, 1980.

Represented (sales): Blair Television.

Represented (legal): Hogan & Hartson.

Represented (engineering): Jules Cohen & Associates, P.C.

Personnel:

Judith Johnson, President & Chief Executive Officer (Bismarck).

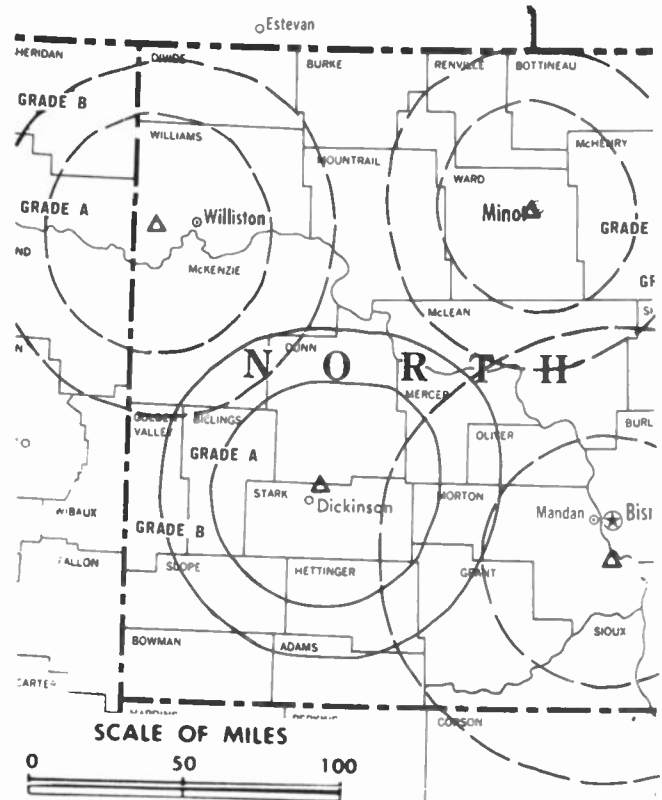
Tom Barr, Vice President & General Manager (Bismarck).

Rates: On request.

City of License: Dickinson. ADI: Minot-Bismarck-Dickinson, ND-Glendive, MT Rank: 152.

Total Households: ©MSI Consumer Market Data as of 1/1/93. TV Homes, TV% and Circulation ©1993 Arbitron. County coverage based on Arbitron study.

Net Weekly Circulation	State County	Total Households	TV Households	%
50% & Over	NORTH DAKOTA			
	Golden Valley	800	800	100
Between 25-49%	MONTANA			
	Fallon	1,100	1,100	100



KQCD-TV BPCT-4910 Granted 1/25/78

© American Map Corp., 14244

Net Weekly Circulation	State County	Total Households	TV Households	%
Between 25-49%	Wibaux	500	500	100
	NORTH DAKOTA			
	Adams	1,200	1,200	100
	Billings	400	400	100
	Bowman	1,400	1,400	100
	Dunn	1,400	1,400	100
	Hettinger	1,300	1,300	100
	Slope	300	300	100
Stark	8,500	8,400	99	
Station Totals		16,900	16,800	99
Net Weekly Circulation (1993)				7,300
Average Daily Circulation (1993)				5,700

North Dakota—Dickinson

KXMA-TV

Ch. 2

Network Service: CBS.

Licensee: Reiten Television Company Inc., 119 2nd Ave. W, Drawer B, Dickinson, ND 58602.

Studio: 119 2nd Ave. W, Dickinson, ND 58601.

Mailing Address: Drawer B, Dickinson, ND 58602.

Telephone: 701-227-1400. **Fax:** 701-227-8896.

Technical Facilities: Channel No. 2 (54-60 MHz). Authorized power: 100-kw visual, 10-kw aural. Antenna: 840-ft. above av. terrain, 621-ft. above ground, 3556-ft. above sea level.

Latitude 46° 43' 30.15"
Longitude 102° 54' 58.16"

Transmitter: 10.5-mi. S, 6-mi. W of Dickinson.

Ownership: Reiten Television (Group Owner).

Began Operation: October 15, 1956. Sale to present owner approved by FCC Dec. 4, 1984. Sale to Northern Plains Bcstg. Group by Stanley Deck approved by FCC April 22, 1983. Sale to Deck by Dickinson Radio Assn. increasing Stanley Deck's holdings from 5% to 99.5% was approved Oct. 25, 1966 (Television Digest, Vol. 6:44).

Represented (sales): Reiten Television.

Represented (legal): Fisher, Wayland, Cooper & Leader.

Personnel:

Charles Tibor, General Manager.
David Reiten, National Sales Manager.
Shawn Behan, Chief Engineer.

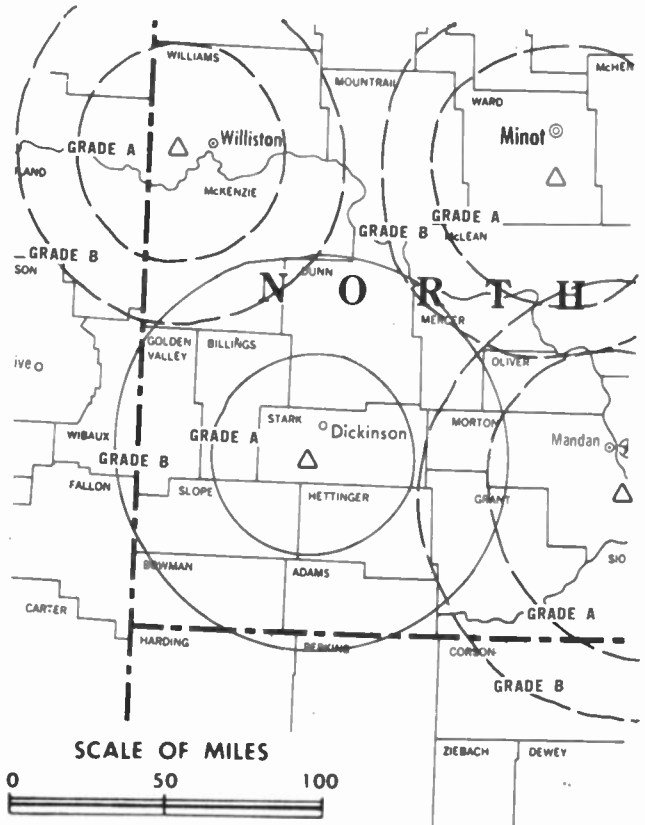
Highest 30 Sec. Rate: \$35.

NETWORK BASE HOURLY RATE: \$100.

City of License: Dickinson. **ADI:** Minot-Bismarck-Dickinson, ND-Glendive, MT. **Rank:** 152.

Total Households: ©MSI Consumer Market Data as of 1/1/93. TV Homes, TV% and Circulation ©1993 Arbitron. County coverage based on Arbitron study.

Net Weekly Circulation	State County	Total Households	TV Households Households	%
50% & Over	NORTH DAKOTA			
	Adams	1,200	1,200	100
	Billings	400	400	100
	Bowman	1,400	1,400	100
	Dunn	1,400	1,400	100
	Golden Valley	800	800	100
	Hettinger	1,300	1,300	100



KXMA-TV BPCT—3391 Granted 3/16/65

© American Map Corp., No. 142-44

Net Weekly Circulation	State County	Total Households	TV Households Households	%
50% & Over	Slope	300	300	100
	Stark	8,500	8,400	99
Between 25-49%	SOUTH DAKOTA			
	Harding	600	600	100
Between 5-24%	MONTANA			
	Carter	600	600	100
	Fallon	1,100	1,100	100
	Wibaux	500	500	100
NORTH DAKOTA	Sioux	1,100	1,100	100
	SOUTH DAKOTA			
	Perkins	1,600	1,600	100
Station Totals		20,800	20,700	100
Net Weekly Circulation (1993)				13,200
Average Daily Circulation (1993)				7,000

North Dakota—Fargo-Grand Forks

KTHI-TV

Ch. 11

Network Service: NBC.

Licensee: Spokane Television Inc., 1350 21st Ave. S, Fargo, ND 58103.

Studios: 1350 21st Ave. S, Fargo, ND 58103; 314 9th Ave. N, Grand Forks, ND 58201.

Mailing Address: Box 1878, Fargo, ND 58107.

Telephones: 701-237-5211 (Fargo); 701-772-3481 (Grand Forks).

TWX: 910-673-8302.

Technical Facilities: Channel No. 11 (198-204 MHz). Authorized power: 304-kw visual, 45.7-kw aural. Antenna: 2000-ft. above av. terrain, 2063-ft. above ground, 3058-ft. above sea level.

Latitude 47° 20' 36"
Longitude 97° 17' 17"

Transmitter: 3-mi. W of Blanchard.

Multichannel TV Sound: Stereo only.

Satellite Earth Stations: Harris, 6.1-meter C-band; RCA, 4.5-meter Ku-band.

News Services: AP, NBC.

Ownership: Morgan Murphy Stations (Group Owner).

Began Operation: October 11, 1959. Sale by Fuqua Communications to present owner approved by FCC Dec. 23, 1968 (Television Digest, Vol. 9:4). Previously, sale of control to Natco by Polaris Corp. approved Sept. 23, 1966 (Vol. 5:51; 6:39, 40). Sale of control to Polaris by North Dakota Bcstg. approved by FCC July 25, 1962 (Vol. 2:20).

Represented (sales): Harrington, Righter & Parsons Inc.

Represented (legal): Rini & Coran, P.C.

Personnel:

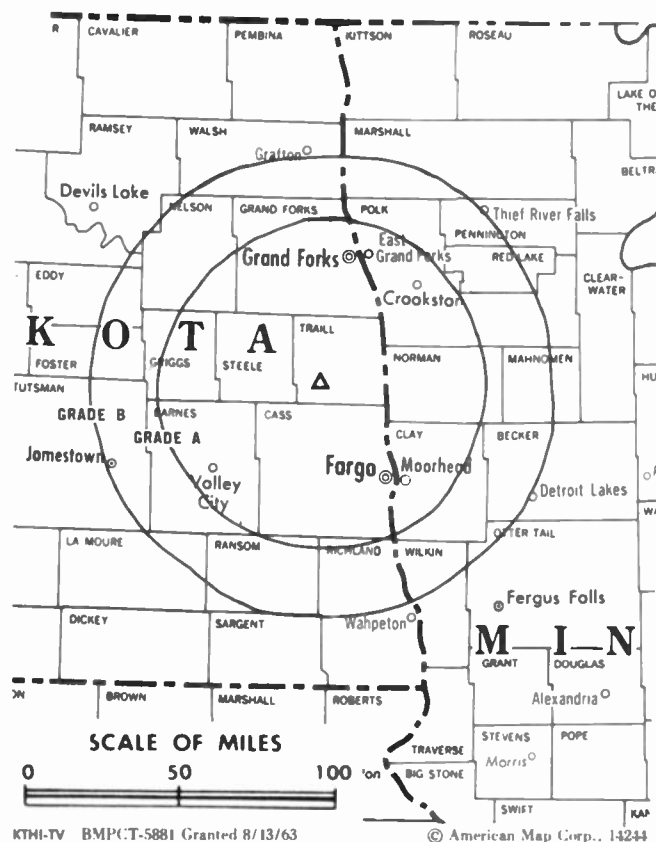
Elizabeth M. Burns, President.
John P. Hrubesky, Vice President & General Manager.
Dale Bosch, Station Manager & Program Director.
Pete Anderson, General Sales Manager.
Joy Ryan, National Sales Manager.
Charley Johnson, News Director.
Pam Petrik, Creative Services & Promotion.
Carol Gillett, Traffic & Accounting Manager.
Roger Johnson, Chief Engineer.

Highest 30 Sec. Rate: \$765.

City of License: Fargo. ADI: Fargo. Rank: 109.

Total Households: ©MSI Consumer Market Data as of 1/1/93. TV Homes, TV% and Circulation ©1993 Arbitron. County coverage based on Arbitron study.

Net Weekly Circulation	State County	Total Households	TV Households	%
50% & Over	MINNESOTA			
	Becker	10,600	10,400	98
	Clay	17,600	17,500	99
	Clearwater	3,100	3,000	97
	Kittson	2,200	2,100	95
	Lake Of The Woods	1,600	1,500	94
	Mahnomen	1,800	1,800	100
	Marshall	4,200	4,100	98
	Norman	3,000	2,900	97
	Otter Tail	19,700	19,300	98
	Pennington	5,000	4,900	98
	Polk	11,900	11,700	98
	Red Lake	1,700	1,700	100
	Roseau	5,800	5,500	95
	Wilkin	2,800	2,800	100
	NORTH DAKOTA			
	Barnes	5,000	5,000	100
	Cass	41,700	41,400	99



Net Weekly Circulation	State County	Total Households	TV Households	%
50% & Over	Cavalier	2,300	2,200	96
	Dickey	2,300	2,300	100
	Eddy	1,200	1,200	100
	Foster	1,500	1,500	100
	Grand Forks	25,900	25,700	99
	Griggs	1,300	1,300	100
	Nelson	1,800	1,800	100
	Pembina	3,500	3,400	97
	Ramsey	5,000	4,900	98
	Ransom	2,300	2,300	100
	Richland	6,500	6,400	98
	Sargent	1,700	1,700	100
	Steele	1,000	1,000	100
	Stutsman	8,600	8,500	99
	Trail	3,300	3,300	100
	Wahpeton	5,100	5,000	98
	SOUTH DAKOTA			
Roberts	3,600	3,500	97	
Between 25-49%	MINNESOTA			
	Grant	2,400	2,400	100
	NORTH DAKOTA			
La Moure	2,000	2,000	100	
SOUTH DAKOTA				
Marshall	1,900	1,900	100	
Between 5-24%	MINNESOTA			
	Beltrami	12,200	11,700	96
	Hubbard	6,000	5,800	97
	Traverse	1,700	1,700	100
	NORTH DAKOTA			
	Benson	2,400	2,400	100
Wells	2,300	2,300	100	
Station Totals		245,500	241,800	98
Net Weekly Circulation (1993)				183,300
Average Daily Circulation (1993)				106,900

North Dakota—Fargo-Moorhead, Minnesota

KVRR

Ch. 15

(Operates satellites KJRR, Jamestown;
KNRR, Pembina, ND & KBRR, Thief River Falls, MN)

Network Service: Fox.

Licensee: Red River Broadcast Corp., 4015 9th Ave. SW, Fargo, ND 58103.

Studio: 4015 9th Ave. SW, Fargo, ND 58103.

Telephone: 701-277-1515. Fax: 701-277-1830.

Technical Facilities: Channel No. 15 (476-482 MHz). Authorized power: 4170-kw max. visual, 417-kw max. aural. Antenna: Directional, 1243-ft. above av. terrain, 1095-ft. above ground, 2516-ft. above sea level.

Latitude 46° 40' 26"
Longitude 96° 13' 40"

Transmitter: 1-mi. N of Hwy. 32, 0.5-mi. E of intersection of Hwys. 32 & 34, Tansem, MN.

Multichannel TV Sound: Stereo only.

Satellite Earth Stations: Andrew, 7-meter; Scientific-Atlanta, 7-meter; Scientific-Atlanta, 5-meter; Harris, 4.5-meter Ku-band; RCA Ku-band; Scientific-Atlanta, M/A-Com receivers.

Ownership: Red River Broadcast Corp. (Group Owner).

Began Operation: February 14, 1983. Sale to Fargo Bcstg. Corp. approved by FCC March 12, 1985. Transfer of 50% to John W. Boler approved by FCC July 19, 1985. Transfer from Boler to present owner approved Aug. 4, 1987.

Represented (sales): Blair Television.

Represented (legal): Crowell & Moring.

Represented (engineering): du Treil, Lundin & Rackley.

Personnel:

- Ro Grignon, General Manager.
- Kent Lien, Program Manager.
- Kathy Lau, Station & Promotion Manager.
- Lindsay Bold, Production Manager.
- Karen Outka, Public Service Director.
- Glen Pedersen, Chief Engineer.

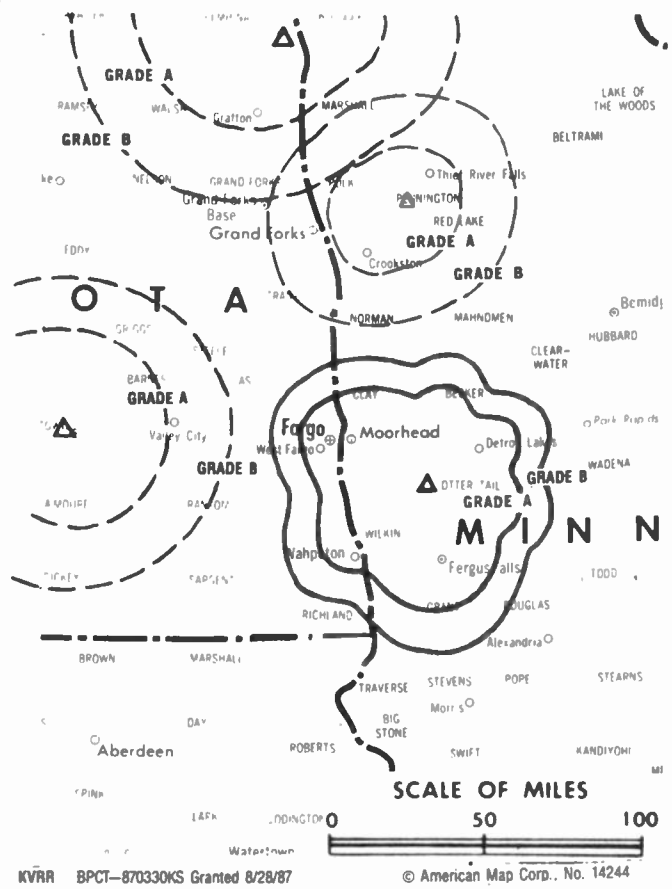
Rates: On request.

Arbitron Data: Figures include KSRR, Jamestown; KNRR, Pembina, ND & KBRR, Thief River Falls, MN.

City of License: Fargo. ADI: Fargo. Rank: 109.

Total Households: ©MSI Consumer Market Data as of 1/1/93. TV Homes, TV% and Circulation ©1993 Arbitron. County coverage based on Arbitron study.

Net Weekly Circulation	State County	Total Households	TV Households	%
50% & Over	MINNESOTA			
	Becker	10,600	10,400	98
	Beltrami	12,200	11,700	96
	Clay	17,600	17,500	99
	Otter Tail	19,700	19,300	98
	Pennington	5,000	4,900	98
	Polk	11,900	11,700	98
	Red Lake	1,700	1,700	100
	Roseau	5,800	5,500	95
	Wilkin	2,800	2,800	100
	NORTH DAKOTA			
	Cass	41,700	41,400	99
	Cavalier	2,300	2,200	96
	Dickey	2,300	2,300	100
Eddy	1,200	1,200	100	
Foster	1,500	1,500	100	
Grand Forks	25,900	25,700	99	
Pembina	3,500	3,400	97	



Net Weekly Circulation	State County	Total Households	TV Households	%
50% & Over	Ramsey	5,000	4,900	98
	Richland	6,500	6,400	98
	Stutsman	8,600	8,500	99
	Walsh	5,100	5,000	98
Between 25-49%	MINNESOTA			
	Clearwater	3,100	3,000	97
	Douglas	11,200	11,000	98
	Grant	2,400	2,400	100
	Hubbard	6,000	5,800	97
	Itasca	15,300	15,000	98
	Kittson	2,200	2,100	95
	Mahnomen	1,800	1,800	100
	Marshall	4,200	4,100	98
	Norman	3,000	2,900	97
	Traverse	1,700	1,700	100
Wadena	5,000	4,800	96	
Between 5-24%	NORTH DAKOTA			
	Barnes	5,000	5,000	100
	La Moure	2,000	2,000	100
	Logan	1,100	1,100	100
	Ransom	2,300	2,300	100
	Sargent	1,700	1,700	100
	Steele	1,000	1,000	100
	Trail	3,300	3,300	100
	MINNESOTA			
	Big Stone	2,400	2,400	100
Cass	8,300	8,000	96	
Crow Wing	17,800	17,500	98	
Lake Of The Woods	1,600	1,500	94	
Stevens	3,700	3,700	99	
Todd	8,600	8,400	98	
(Continued on page A-889)				
Station Totals		324,400	319,200	98
Net Weekly Circulation (1993)				152,400
Average Daily Circulation (1993)				69,100

North Dakota—Fargo

WDAY-TV

Ch. 6

(Operates satellite WDAZ-TV, Devils Lake, ND)

Network Service: ABC.

Licensee: Forum Communications Co., Box 2466, Fargo, ND 58103.

Studio: 301 S. 8th St., Fargo, ND 58108.

Mailing Address: Box 2466, Fargo, ND 58103.

Telephone: 701-237-6500. TWX: 910-673-8301. Fax: 701-241-5368.

Technical Facilities: Channel No. 6 (82-88 MHz). Authorized power: 100-kw visual, 11.2-kw aural. Antenna: 1150-ft. above av. terrain, 1206-ft. above ground, 2152-ft. above sea level.

Latitude 47° 00' 43"
Longitude 97° 11' 58"

Transmitter: 1-mi. E of Amenia, ND.

Satellite Earth Stations: Andrew, 4.5-meter C-band; Andrew, 7-meter C-band; Microdyne, 7-meter C-band; Vertex, 4.5-meter Ku-band; Andrew, Microdyne, Standard Communications receivers.

AM Affiliate: WDAY, 5-kw, 970 kHz (NBC).

FM Affiliate: WDAY-FM, 100-kw, 93.7 MHz (No. 229), 1150-ft.

News Services: AP, Conus.

Ownership: Forum Communications Co. (Group Owner).

Began Operation: June 1, 1953. Sale of 55.56% control to Fargo Forum by E. C. & Marie E. Reineke to give its owners, Black family, 100% control approved July 20, 1960 by FCC (Television Digest, Vol. 16:31).

Represented (sales): Katz Continental Television.

Represented (legal): Wiley, Rein & Fielding.

Personnel:

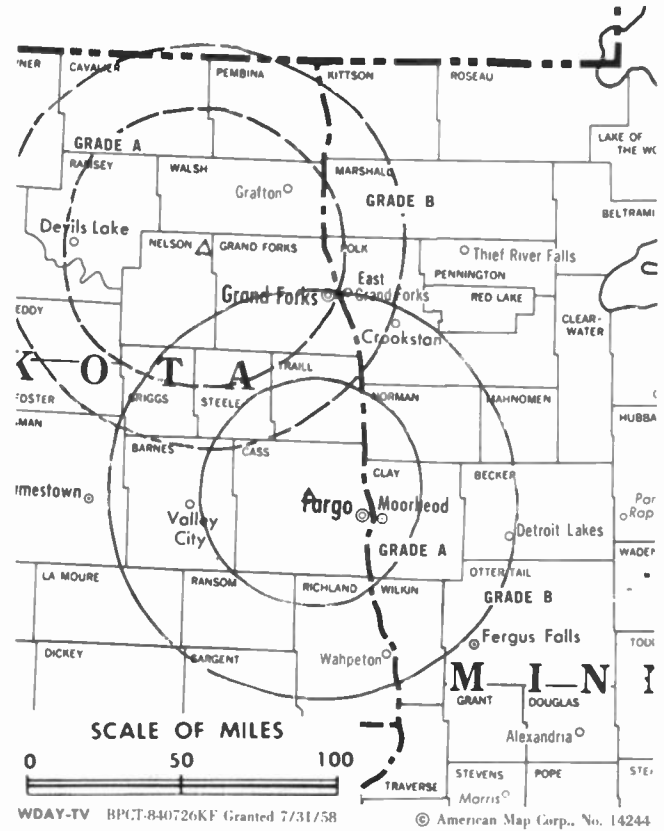
- William C. Marcil, President.
- Mark Prather, General Manager.
- Al Aamodt, News Director.
- Susan Eider, Operations Manager.
- Tom Thompson, Chief Engineer.

Rates: On request.

City of License: Fargo. ADI: Fargo. Rank: 109.

Total Households: ©MSI Consumer Market Data as of 1/1/93. TV Homes, TV% and Circulation ©1993 Arbitron. County coverage based on Arbitron study.

Net Weekly Circulation	State County	Total Households	TV Households	%
50% & Over	MINNESOTA			
	Becker	10,600	10,400	98
	Clay	17,600	17,500	99
	Clearwater	3,100	3,000	97
	Mahnomen	1,800	1,800	100
	Norman	3,000	2,900	97
	Otter Tail	19,700	19,300	98
	Red Lake	1,700	1,700	100
	Wilkin	2,800	2,800	100
	NORTH DAKOTA			
Barnes	5,000	5,000	100	



Net Weekly Circulation	State County	Total Households	TV Households	%
50% & Over	Cass	41,700	41,400	99
	Dickey	2,300	2,300	100
	La Moure	2,000	2,000	100
	Ransom	2,300	2,300	100
	Richland	6,500	6,400	98
	Sargent	1,700	1,700	100
	Steele	1,000	1,000	100
	Stutsman	8,600	8,500	99
	Trail	3,300	3,300	100
	Between 25-49%	MINNESOTA		
Traverse		1,700	1,700	100
NORTH DAKOTA				
Griggs		1,300	1,300	100
SOUTH DAKOTA				
Marshall	1,900	1,900	100	
Roberts	3,600	3,500	97	
Between 5-24%	MINNESOTA			
	Beltrami	12,200	11,700	96
	Grant	2,400	2,400	100
	Polk	11,900	11,700	98
	NORTH DAKOTA			
	Cavalier	2,300	2,200	96
Foster	1,500	1,500	100	
Station Totals		173,500	171,200	99
Net Weekly Circulation (1993)				119,600
Average Daily Circulation (1993)				72,600

North Dakota—Jamestown

KJRR

Ch. 7

(Satellite of KVRR, Fargo, ND)

Network Service: Fox.

Licensee: Red River Broadcast Corp., 4015 9th Ave. SW, Fargo, ND 58103.

Studio: See KVRR, Fargo.

Mailing Address: Box 9115, Fargo, ND 58106.

Telephone: 701-277-1515. Fax: 701-277-1830.

Technical Facilities: Channel No. 7 (174-180 MHz). Authorized power: 316-kw visual, 31.6-kw aural. Antenna: 443-ft. above av. terrain, 499-ft. above ground, 1984-ft. above sea level.

Latitude	46°	55'	30"
Longitude	98°	46'	21"

Transmitter: 2.5-mi. WNW of Fort Seward Historic site, Jamestown.

Multichannel TV Sound: Stereo only.

News Service: Fox News.

Ownership: Red River Broadcast Corp. (Group Owner).

Began Operation: October 7, 1988.

Represented (sales): Blair Television.

Represented (legal): Crowell & Moring.

Represented (engineering): du Treil, Lundin & Rackley.

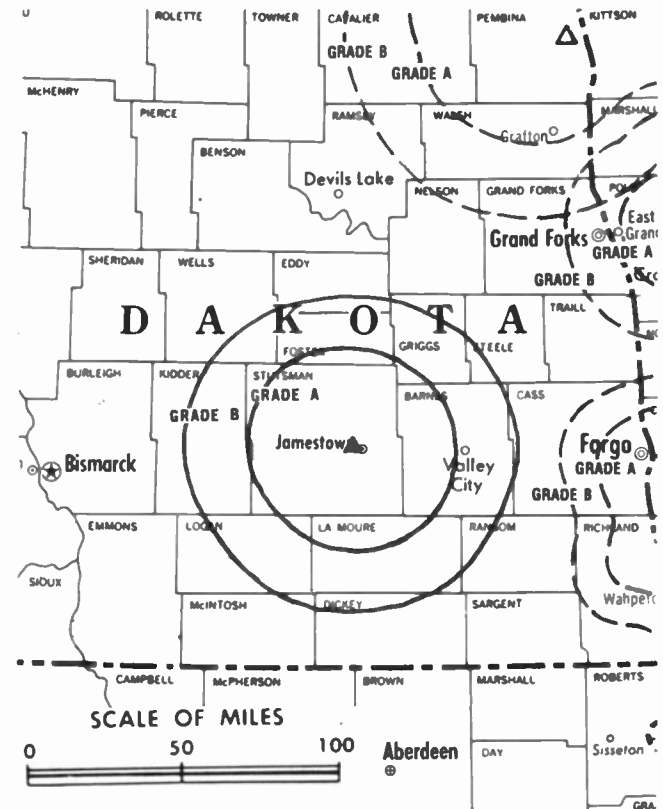
Personnel:

Ro Grignon, General Manager.

Glen Pedersen, Chief Engineer.

Kent Lien, Program Director.

Kathy Lau, Station Manager & Promotion Director.



KJRR BMPCT-880801LM Granted 1/27/89

© American Map Corp., No 14244

Lindsay Bold, Production Manager.
Karen Outka, Public Service Director.

Rates: On request.

Arbitron Data: Included with KVRR, Fargo, ND.

City of License: Jamestown. ADI: Fargo. Rank: 109.

North Dakota—Minot

KMCY

Ch. 14

(Satellite of KBYM, Bismarck, ND)

Network Service: ABC.

Grantee: Forum Communications Co., 301 S. 8th St., Fargo, ND 58103.

Studio: See KBYM, Bismarck, ND.

Telephone: 701-223-1700.

Technical Facilities: Channel No. 14 (470-476 MHz). Authorized power: 513-kw visual, 90-kw aural. Antenna: 829-ft. above av. terrain, 649-ft. above ground, 2723-ft. above sea level.

Latitude	48°	03'	13"
Longitude	101°	23'	05"

Transmitter: 11.5-mi. S & 4-mi. W of Minot.

Satellite Earth Station: Harris, 3.6-meter; Harris receivers.

Ownership: Forum Communications Co. (Group Owner).

Began Operation: June 19, 1985.

Represented (sales): Katz Television.

Represented (legal): Wiley, Rein & Fielding.

Personnel:

Mark Prather, Station Manager.

Chuck Peterson, General Sales Manager.

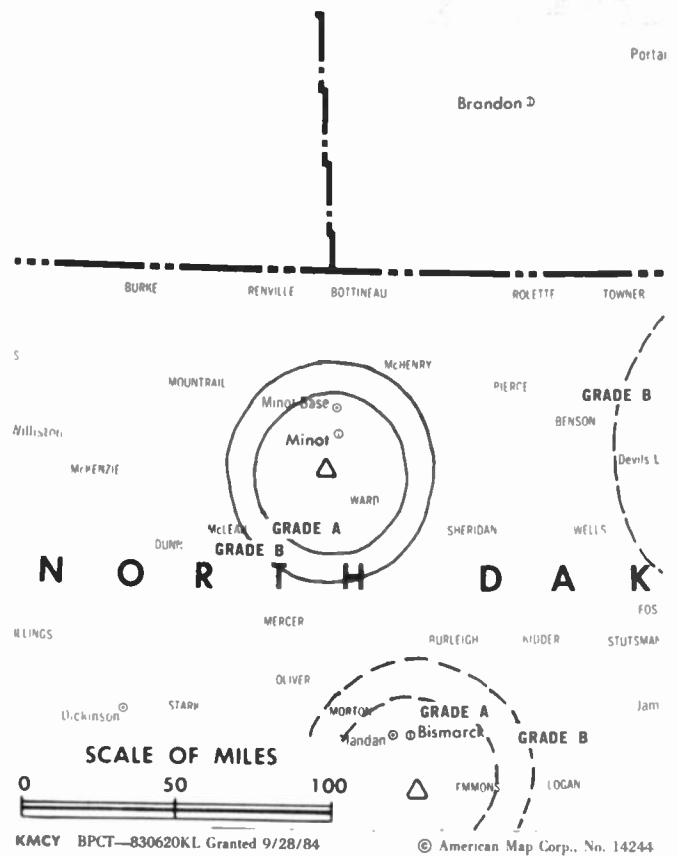
Doug Corbett, Local Sales Manager.

Dennis Wilson, Chief Engineer.

Susan J. Eider, Program Director.

Kris Goetzfried, Promotion Director.

Rates: On request.



Arbitron Data: Included with KBYM, Bismarck, ND.

City of License: Minot. **ADI:** Minot-Bismarck-Dickinson, ND-Glendive, MT. **Rank:** 152.

North Dakota—Minot

KMOT

Ch. 10

(Satellite of KFYP-TV, Bismarck, ND)

Network Service: NBC.

Licensee: Meyer Broadcasting Co., Box 1738, Bismarck, ND 58502.

Studio: 1800 S.W. 16th St., Minot, ND 58702.

Telephone: 701-852-4101. Fax: 701-838-8195.

Technical Facilities: Channel No. 10 (192-198 MHz). Authorized power: 214-kw visual, 42.7-kw aural. Antenna: 680-ft. above av. terrain, 687-ft. above ground, 2444-ft. above sea level.

Latitude 48° 12' 56"
Longitude 101° 19' 05"

Transmitter: 1800 16th St. SW.

Multichannel TV Sound: Stereo only.

Satellite Earth Stations: M/A-Com, 3-meter; AFC, 3-meter; M/A-Com, Standard Communications receivers.

News Services: Agri-Data, AP, NBC.

Ownership: Meyer Broadcasting Co. (Group Owner).

Began Operation: January 20, 1958.

Represented (sales): Blair Television.

Represented (legal): Hogan & Hartson.

Personnel:

Judith Johnson, President & Chief Executive Officer (Bismarck).

Tom Barr, Vice President & General Manager (Bismarck).

Wayne Sanders, General Manager.

Colleen Anderson, Local Sales Manager.

Dave Benton, News Director.

Rod Wilson, Program Director.

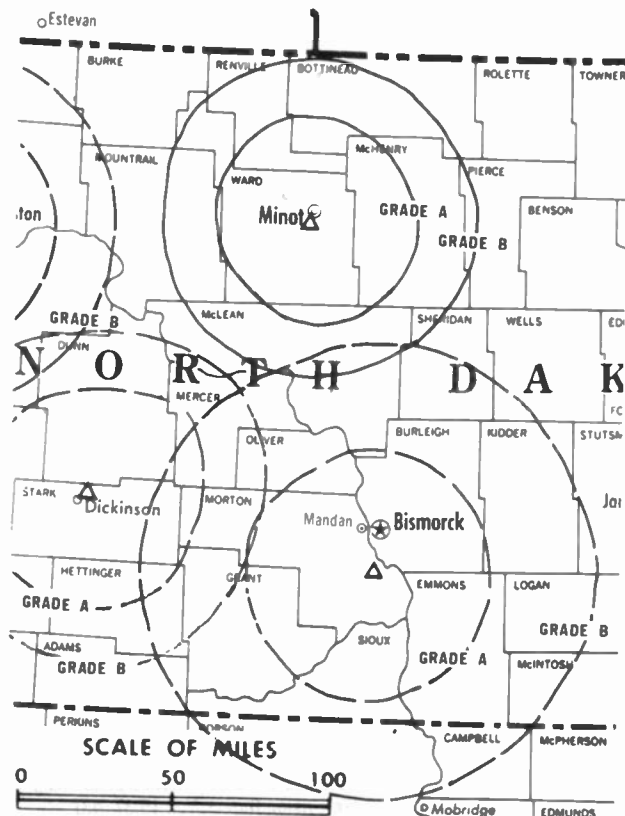
Ray Roberts, Chief Engineer.

Rates: On request.

City of License: Minot. ADI: Minot-Bismarck-Dickinson, ND-Glendive, MT. Rank: 152.

Total Households: ©MSI Consumer Market Data as of 1/1/93. TV Homes, TV% and Circulation ©1993 Arbitron. County coverage based on Arbitron study.

Net Weekly Circulation	State County	Total Households	TV Households	%
NORTH DAKOTA				
50% & Over	Bottineau	3,100	3,100	100
	Burke	1,200	1,200	100
	Mc Henry	2,500	2,500	100
	Mountrail	2,500	2,500	100
	Pierce	2,000	2,000	100
	Renville	1,200	1,200	100
	Rolette	4,200	4,100	98
	Ward	21,300	21,100	99



KMOT BPCT-4085 Granted 5/1/68

© American Map Corp., 14244

Net Weekly Circulation	State County	Total Households	TV Households	%
NORTH DAKOTA				
Between 25-49%	Benson	2,400	2,400	100
	Sheridan	800	800	100
	Towner	1,400	1,400	100
	Wells	2,300	2,300	100
NORTH DAKOTA				
Between 5-24%	Mc Kenzie	2,200	2,200	100
	Mc Lean	3,900	3,900	100
Station Totals		51,000	50,700	99
Net Weekly Circulation (1993)				36,400
Average Daily Circulation (1993)				23,400

NEED BROADCAST TV OR CABLE TV DATA FROM THE FACTBOOK ON TAPE OR DISKETTE? NEED CUSTOMIZED REPORTS?

Call Warren Publishing's Market Research & Data Sales Dept. **202-872-9200**

North Dakota—Minot

KXMC-TV

Ch. 13

(Operates satellites KXMB-TV, Bismarck; KXMA-TV, Dickinson & KXMD-TV, Williston, ND)

Licensee: Reiten Television Inc., Box 1686, Minot, ND 58702.

Studio: 3425 S. Broadway, Minot, ND 58701.

Mailing Address: Box 1686, Minot, ND 58702.

Telephone: 701-852-2104. Fax: 701-838-9360.

Technical Facilities: Channel No. 13 (210-216 MHz). Authorized power: 316-kw visual, 31.6-kw aural. Antenna: 1131-ft. above av. terrain, 1081-ft. above ground, 3146-ft. above sea level.

Latitude 48° 03' 02"
Longitude 101° 20' 29"

Transmitter: 11.5-mi. S of Minot.

Satellite Earth Stations: 2 in operation; Scientific-Atlanta receivers.

AM Affiliate: KCJB, 5-kw, 910 kHz.

FM Affiliate: KHHT-FM, 58-kw, 97.1 MHz (No. 246), 830-ft.

News Services: AP, National Weather Wire, NOAA.

Ownership: Reiten Television (Group Owner).

Began Operation: April 4, 1953. Sale to present owners by North Dakota Bcstg. Co. Inc. approved Oct. 20, 1959 by FCC (Television Digest, Vol. 15:37, 43).

Represented (sales): Reiten Television; Canadian Communications Co.

Represented (legal): Fisher, Wayland, Cooper & Leader.

Personnel:

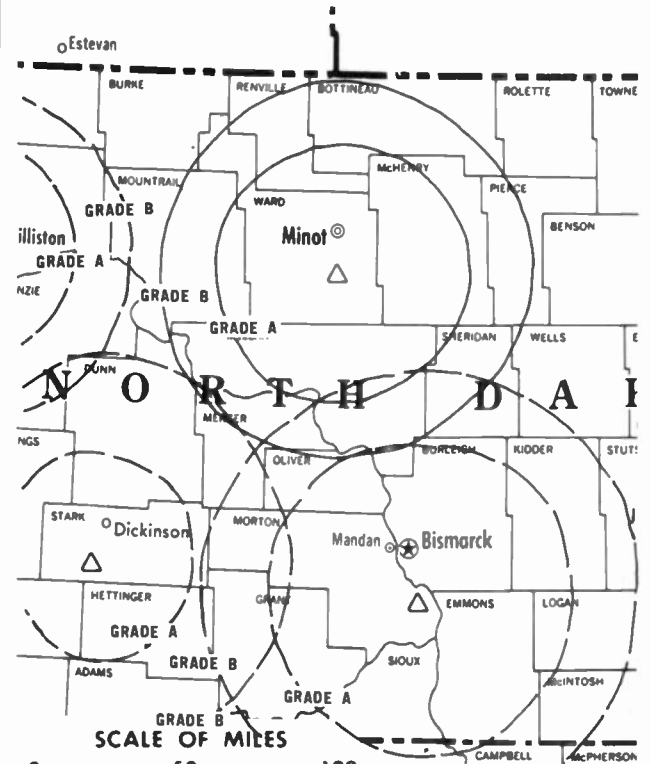
David Reiten, President.
Jerry Romine, Operations Manager.
Jan Fiedler, Local Sales Manager.
Duane Aase, Chief Engineer.
Mark Narum, News Director.

Rates: On request.

City of License: Minot. ADI: Minot-Bismarck-Dickinson, ND-Glendive, MT. Rank: 152.

Total Households: ©MSI Consumer Market Data as of 1/1/93. TV Homes, TV% and Circulation ©1993 Arbitron. County coverage based on Arbitron study.

Net Weekly Circulation	State County	Total Households	TV Households	%
NORTH DAKOTA				
50% & Over	Bottineau	3,100	3,100	100
	Burke	1,200	1,200	100
	Mc Henry	2,500	2,500	100
	Mc Lean	3,900	3,900	100



KXMC-TV BPCT—830628KF Granted 9/21/83

©American Map Corp., No. 14244

Net Weekly Circulation	State County	Total Households	TV Households	%
50% & Over	Mercer	3,400	3,300	97
	Mountrail	2,500	2,500	100
	Pierce	2,000	2,000	100
	Renville	1,200	1,200	100
	Rolette	4,200	4,100	98
	Sheridan	800	800	100
	Ward	21,300	21,100	99
Between 25-49%	NORTH DAKOTA			
	Benson	2,400	2,400	100
	Dunn	1,400	1,400	100
Between 5-24%	NORTH DAKOTA			
	Morton	8,500	8,400	99
	Oliver	800	800	100
	Towner	1,400	1,400	100
Station Totals		62,900	62,400	99
Net Weekly Circulation (1993)				43,400
Average Daily Circulation (1993)				30,000

North Dakota—Pembina

KNRR

Ch. 12

(Satellite of KVRR, Fargo, ND)

Network Service: Fox.

Licensee: Red River Broadcast Corp., 4015 9th Ave. SW, Fargo, ND 58103.

Studio: 4015 9th Ave. SW, Fargo, ND 58103.

Mailing Address: Box 9115, Fargo, ND 58106.

Telephone: 701-277-1515. **Fax:** 701-277-1830.

Technical Facilities: Channel No. 12 (204-210 MHz). Authorized power: 316-kw visual, 31.6-kw aural. Antenna: 1292-ft. above av. terrain, 1394-ft. above ground, 2828-ft. above sea level.

Latitude	48°	59'	42"
Longitude	97°	24'	26"

Transmitter: 7.5-mi. WNW of Pembina, 1.78-mi. N of State Hwy. 55.

News Service: Fox News.

Ownership: Red River Broadcast Corp. (Group Owner).

Began Operation: August 11, 1985.

Represented (sales): Blair Television.

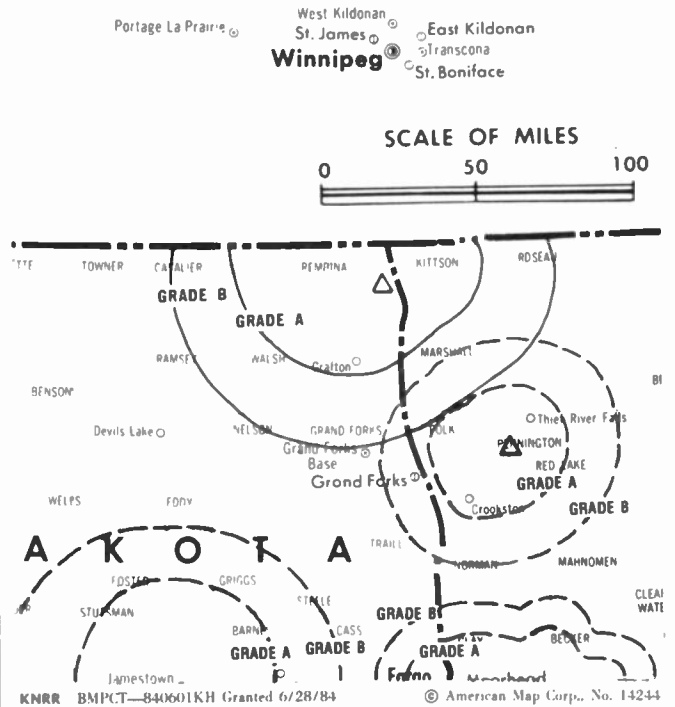
Represented (legal): Crowell & Moring.

Represented (engineering): du Treil, Lundin & Rackley.

Personnel:

See KVRR, Fargo, ND.

Rates: On request.



Arbitron Data: Included with KVRR, Fargo, ND.

City of License: Pembina. **ADI:** Fargo. **Rank:** 109.

North Dakota—Valley City-Fargo

KXJB-TV

Ch. 4

Network Service: CBS.

Licensee: North American Communication Corp., Box 10399, Fargo, ND 58106-0399.

Studio: 4302 13th Ave. S, Fargo, ND 58103.

Telephone: 701-282-0444. Fax: 701-282-9331.

Technical Facilities: Channel No. 4 (66-72 MHz). Authorized power: 97.7-kw visual, 10-kw aural. Antenna: 2030-ft. above av. terrain, 2060-ft. above ground, 3120-ft. above sea level.

Latitude 47° 16' 45"
Longitude 97° 20' 18"

Transmitter: 3-mi. E of Galesburg, ND.

Multichannel TV Sound: Stereo only.

Satellite Earth Stations: Transmit/receive Andrew, 4.5-meter Ku-band; Scientific-Atlanta, 7-meter C-band; Harris, 6.1-meter C-band; Vertex, 5-meter Ku-band; Scientific-Atlanta, 4.6-meter C-band; Harris, M/A-Com, Scientific-Atlanta receivers.

News Services: AP, UPI.

Ownership: North American Communication Corp.

Began Operation: July 12, 1954. Sale to present owner approved by FCC Nov. 30, 1978.

Represented (sales): Seltel Inc.; Hyett/Ramsland Inc.

Represented (legal): Reed, Smith, Shaw & McClay.

Personnel:

- Bruce E. Barnes, President & General Manager.
- Paul Wickre, Station & General Sales Manager.
- David Hoglin, News Director.
- Bernadette Hendrickson, Program Director.
- Linda Birmingham, Promotion Director.
- Arvid Sonstelie, Chief Engineer.
- Curt Sommer, Business Manager.

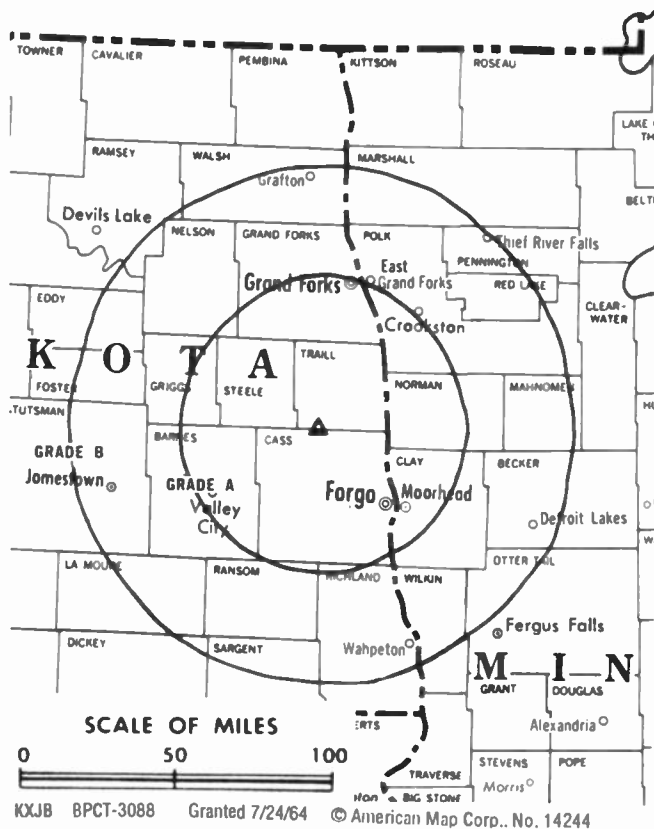
Highest 30 Sec. Rate: \$500.

NETWORK BASE HOURLY RATE: \$757.

City of License: Valley City. ADI: Fargo. Rank: 109.

Total Households: ©MSI Consumer Market Data as of 1/1/93. TV Homes, TV% and Circulation ©1993 Arbitron. County coverage based on Arbitron study.

Net Weekly Circulation	State County	Total Households	TV Households Households	%
50% & Over	MINNESOTA			
	Becker	10,600	10,400	98
	Clay	17,600	17,500	99
	Clearwater	3,100	3,000	97
	Kittson	2,200	2,100	95
	Lake Of The Woods	1,600	1,500	94
	Mahnomen	1,800	1,800	100
	Marshall	4,200	4,100	98
	Norman	3,000	2,900	97
	Otter Tail	19,700	19,300	98
	Pennington	5,000	4,900	98
	Polk	11,900	11,700	98
	Red Lake	1,700	1,700	100
	Roseau	5,800	5,500	95
	Wilkin	2,800	2,800	100
	NORTH DAKOTA			
	Barnes	5,000	5,000	100
	Benson	2,400	2,400	100
	Cass	41,700	41,400	99



Net Weekly Circulation	State County	Total Households	TV Households	%
50% & Over	Cavalier	2,300	2,200	96
	Dickey	2,300	2,300	100
	Eddy	1,200	1,200	100
	Foster	1,500	1,500	100
	Grand Forks	25,900	25,700	99
	Griggs	1,300	1,300	100
	La Moure	2,000	2,000	100
	Nelson	1,800	1,800	100
	Pembina	3,500	3,400	97
	Ramsey	5,000	4,900	98
	Ransom	2,300	2,300	100
	Richland	6,500	6,400	98
	Sargent	1,700	1,700	100
	Steele	1,000	1,000	100
	Stutsman	8,600	8,500	99
	Towner	1,400	1,400	100
	Walsh	3,300	3,300	100
Between 5-24%	MINNESOTA			
	Beltrami	12,200	11,700	96
	Grant	2,400	2,400	100
	Traverse	1,700	1,700	100
	NORTH DAKOTA			
	Logan	1,100	1,100	100
	Pierce	2,000	2,000	100
Wells	2,300	2,300	100	
SOUTH DAKOTA	Marshall	1,900	1,900	100
	Roberts	3,600	3,500	97
Station Totals		244,000	240,500	99
Net Weekly Circulation (1993)				187,600
Average Daily Circulation (1993)				117,300

North Dakota—Williston

KUMV-TV

Ch. 8

(Satellite of KFYZ-TV, Bismarck, ND)

Network Service: NBC.

Licensee: Meyer Broadcasting Co., Box 1738, Bismarck, ND 58502.

Studio: 602 Main, Box 1287, Williston, ND 58802.

Telephone: 701-572-4676. Fax: 701-572-0118.

Technical Facilities: Channel No. 8 (180-186 MHz). Authorized power: 166-kw visual, 33.1-kw aural. Antenna: 1060-ft. above av. terrain, 878-ft. above ground, 3221-ft. above sea level.

Latitude 48° 08' 02"
Longitude 103° 51' 36"

Transmitter: U.S. Rte. 2, 10-mi. W of Williston.

Multichannel TV Sound: Stereo only.

Satellite Earth Station: M/A-Com, 3-meter; M/A-Com receivers.

News Services: Agri-Data, AP, NBC, Sports News Satellite.

Ownership: Meyer Broadcasting Co. (Group Owner).

Began Operation: February 11, 1957.

Represented (sales): Blair Television.

Represented (legal): Hogan & Hartson.

Personnel:

Judith Johnson, President & Chief Executive Officer (Bismarck).

Tom Barr, Vice President (Bismarck).

Debi Murphy, General Manager.

Barb Meyer, News Director.

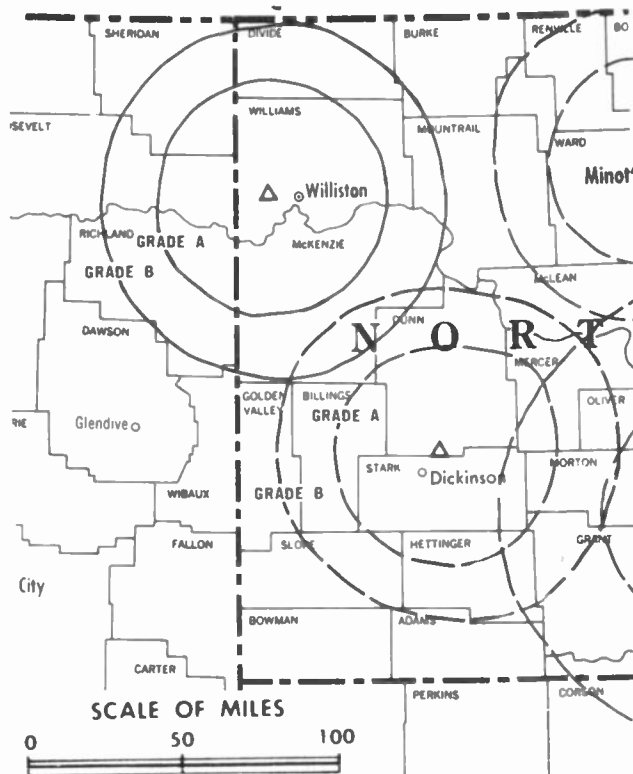
Mikel Huseby, Chief Engineer.

Rates: On request.

City of License: Williston. ADI: Minot-Bismarck-Dickinson, ND-Glendive, MT. Rank: 152.

Total Households: ©MSI Consumer Market Data as of 1/1/93. TV Homes, TV% and Circulation ©1993 Arbitron. County coverage based on Arbitron study.

Net Weekly Circulation	State County	Total Households	TV Households	%
50% & Over	MONTANA			
	Daniels	900	900	100
	Dawson	3,500	3,400	97
	Mc Cone	800	800	100
	Richland	3,700	3,600	97
	Roosevelt	3,700	3,600	97
	Sheridan	1,900	1,900	100



KUMV-TV BPC:T-4622 Granted 8/16/73

© American Map Corp., 14244

Net Weekly Circulation	State County	Total Households	TV Households	%
50% & Over	NORTH DAKOTA			
	Divide	1,200	1,200	100
	Mc Kenzie	2,200	2,200	100
	Williams	7,700	7,600	99
Between 25-49%	MONTANA	3,200	3,100	97
	Valley			
Between 5-24%	NORTH DAKOTA			
	Mountrail	2,500	2,500	100
	MONTANA	500	500	100
	Wibaux			
	NORTH DAKOTA	1,200	1,200	100
	Burke			
Station Totals		33,000	32,500	98
Net Weekly Circulation (1993)				25,000
Average Daily Circulation (1993)				17,900

North Dakota—Williston

KXMD-TV

Ch. 11

(Satellite of KXMC-TV, Minot, ND)

Network Service: CBS.

Licensee: Reiten Television Inc., Box 790, Williston, ND 58801.

Studio: 1802 13th Ave. W, Williston, ND 58801.

Telephone: 701-572-2345. Fax: 701-572-0658.

Technical Facilities: Channel No. 11 (198-204 MHz). Authorized power: 174-kw visual, 17.4-kw aural. Antenna: 980-ft. above av. terrain, 840-ft. above ground, 3140-ft. above sea level.

Latitude 48° 08' 22"
Longitude 103° 53' 24"

Transmitter: 11-mi. W of Williston on U.S. 2.

Satellite Earth Stations: In operation; Microdyne receivers.

Ownership: Reiten Television (Group Owner).

Began Operation: October 25, 1969.

Represented (sales): Reiten Television.

Represented (legal): Fisher, Wayland, Cooper & Leader.

Personnel:

David M. Reiten, President.

Marilyn Karst, General Manager.

Mark Narum, News Director.

Kevin Craft, Program & Promotion Director.

Wayne McNamara, Chief Engineer.

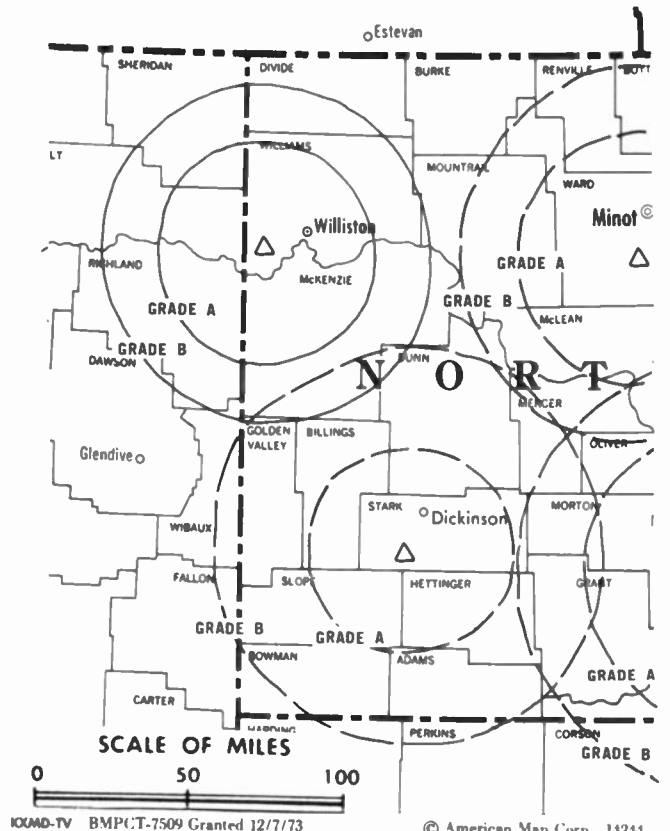
Kathy Gilbert, Business Manager.

Highest 30 Sec. Rate: \$70.

City of License: Williston. ADI: Minot-Bismarck-Dickinson, ND-Glendive, MT. Rank: 152.

Total Households: ©MSI Consumer Market Data as of 1/1/93. TV Homes, TV% and Circulation ©1993 Arbitron. County coverage based on Arbitron study.

Net Weekly Circulation	State County	Total Households	TV Households	%
50% & Over	MONTANA			
	Daniels	900	900	100
	Richland	3,700	3,600	97
	Roosevelt	3,700	3,600	97
	Sheridan	1,900	1,900	100
NORTH DAKOTA				
	Divide	1,200	1,200	100



KXMD-TV BMP(T-7509 Granted 12/7/73

Net Weekly Circulation	State County	Total Households	TV Households	%
50% & Over	Mc Kenzie	2,200	2,200	100
	Williams	7,700	7,600	99
MONTANA				
Between 25-49%	Valley	3,200	3,100	97
MONTANA				
Between 5-24%	Mc Cone	800	800	100
	NORTH DAKOTA			
	Mountrail	2,500	2,500	100
Station Totals		27,800	27,400	99
Net Weekly Circulation (1993)			18,500	
Average Daily Circulation (1993)			9,800	

North Dakota

**KVRR, Fargo-Moorhead, Minnesota
(Arbitron Data Continued)**

Net Weekly Circulation	State County	Total Households	TV Households Households	%
NORTH DAKOTA				
Between 5-24%	Benson	2,400	2,400	100
	Griggs	1,300	1,300	100
	Kidder	1,200	1,200	100
	Mc Intosh	1,700	1,700	100

**KVRR—(Continued)
(Arbitron Data Continued)**

Net Weekly Circulation	State County	Total Households	TV Households Households	%
Between 5-24%	Nelson	1,800	1,800	100
	Towner	1,400	1,400	100
	Wells	2,300	2,300	100
SOUTH DAKOTA				
	Grant	3,100	3,100	100
	Roberts	3,600	3,500	97

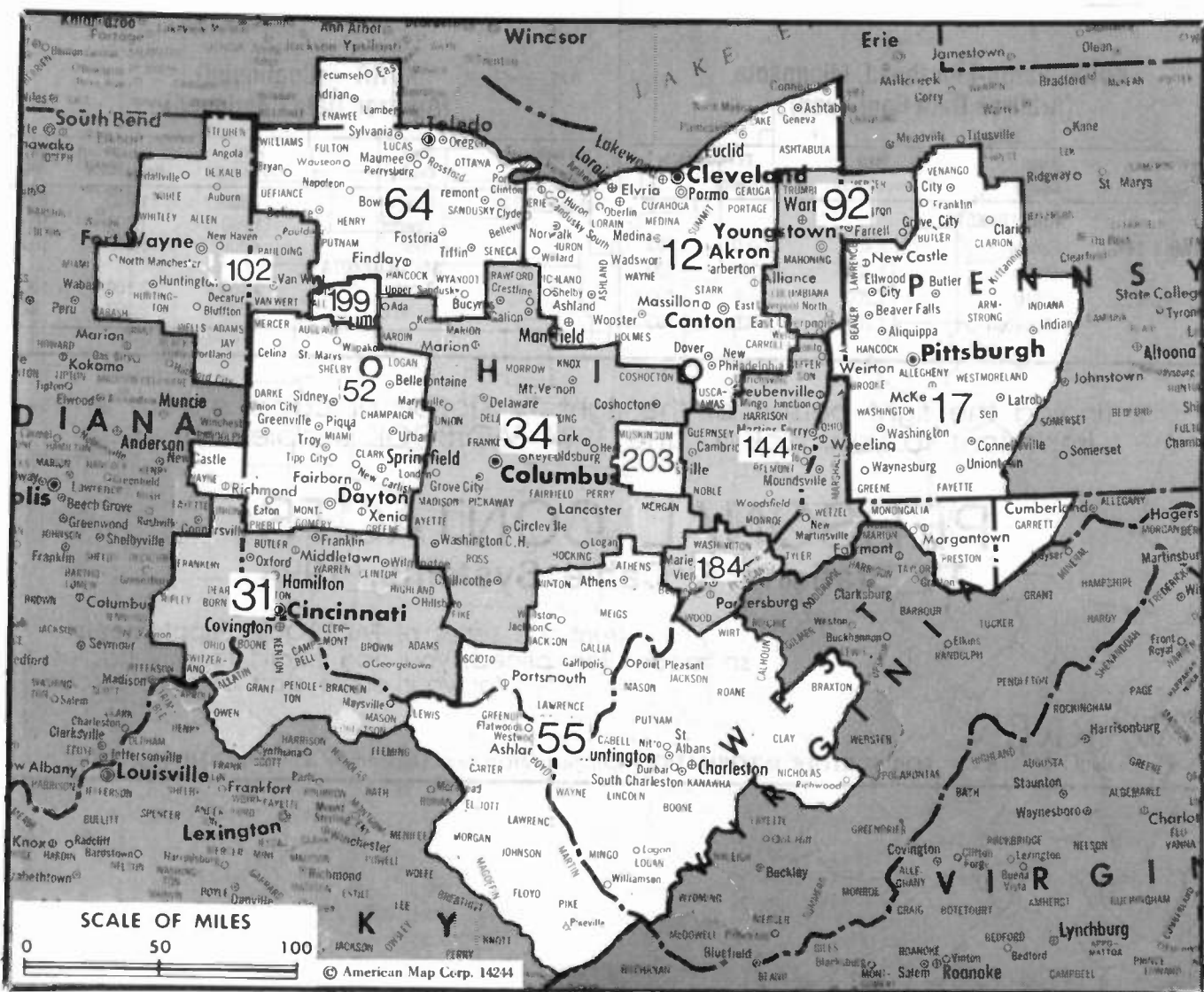
If finding the right person at the right TV station or cable system is important to you, look for the 1994 FACTBOOK Supplement...

**PERSONAL CONTACTS:
TV Stations & Cable Systems, 1994**

...from the series of **FACTBOOK Supplements...**
so moderately priced, you can afford to buy copies
for your entire staff or sales force.



FOR FURTHER INFORMATION call our Circulation Department collect: (202) 872-9200



Market	Arbitron ADI TV Households	Rank	Market Area Commercial TV Stations
Cleveland, OH	1,449,700	12	WAKC-TV (23), WBNX-TV (55), WDLI (17), WEWS (5), WGGN-TV (52), WJW-TV (8), WKYC-TV (3), WMFD-TV (68), WOAC (67), WOIO (19), WQHS-TV (61), WUAB (43)
Pittsburgh, PA	1,152,500	17	KDKA-TV (2), WPCB-TV (40), WPGH-TV (53), WPTT-TV (22), WPXI (11), WTAE-TV (4)
Cincinnati, OH	771,000	31	WCPO-TV (9), WKRC-TV (12), WLWT (5), WSTR-TV (64), WXIX-TV (19)
Columbus, OH	710,900	34	WBNS-TV (10), WCMH (4), WSFJ (51), WSYX (6), WTTE (28), VVWAT (53)
Dayton, OH	509,500	52	WDTN (2), WHIO-TV (7), WKEF (22), WKOI (43), WRGT-TV (45), WTJC (26)
Charleston-Huntington, WV	476,400	55	WCHS-TV (8), WOWK-TV (13), WSAZ-TV (3), WTSF (61), WVAH-TV (11)
Toledo, OH	407,600	64	WNWD-TV (24), WTOL-TV (11), WTVG (13), WUPW (36)
Youngstown, OH	274,500	92	WFMJ-TV (21), WKBN-TV (27), WYTV (33)
Fort Wayne, IN	236,900	102	WANE-TV (15), WFFT-TV (55), WINM (63), WKJG-TV (33), WPTA (21)
Wheeling, WV-Steubenville, OH	144,100	144	WTOV-TV (9), WTRF-TV (7)
Parkersburg, WV	60,500	184	WTAP-TV (15)
Lima, OH	38,800		WLIO (35), WTLW (44)
Zanesville, OH	30,900	203	WHIZ-TV (18)

Ohio Station Totals as of November 1, 1993

	VHF	UHF	TOTAL
Commercial Television Stations	14	25	39
Educational Television Stations	0	12	12
	14	37	51

State Cross Reference List

Communities that receive programs of stations that are located elsewhere.

WSFJ, Columbus	See Newark, OH
WWAT, Columbus	See Chillicothe, OH
WKOI, Dayton	See Richmond, IN
WTJC, Dayton	See Springfield, OH
WUAB, Lorain	See Cleveland, OH
WTAP-TV, Marietta	See Parkersburg, WV
WOIO, Shaker Heights	See Cleveland, OH
WTRF-TV, Steubenville	See Wheeling, WV

If market-by-market information about competitive video media would be important to you, look for the 1994 *FACTBOOK Supplement*...

COMPETING VIDEO MEDIA: A Market-By-Market Guide, 1994

...from the series of *FACTBOOK Supplements*...so moderately priced, you can afford to buy copies for your entire staff or sales force.



FOR FURTHER INFORMATION call our Circulation Department collect • 202-872-9200

Ohio—Akron

WAKC-TV

Ch. 23

Network Service: ABC.

Licensee: Group One Bcstg. Ltd. Partnership, 853 Copley Rd., Akron, OH 44320.

Studio: 853 Copley Rd., Akron, OH 44320.

Telephone: 216-535-7831. Fax: 216-535-6300.

Technical Facilities: Channel No. 23 (524-530 MHz). Authorized power: 1290-kw max. visual, 175-kw max. aural. Antenna: 960-ft. above av. terrain, 960-ft. above ground, 2049-ft. above sea level.

Latitude 41° 03' 51"
Longitude 81° 34' 59"

Transmitter: 1561 Dreisbach Dr.

Multichannel TV Sound: Stereo and separate audio program.

Satellite Earth Stations: Andrew, 5-meter; Comtech, 3-meter.

News Services: ABC, AP.

Ownership: Group One Broadcasting Ltd. Partnership.

Began Operation: June 7, 1953.

Represented (sales): Broadcast Spot Sales Inc.

Represented (legal): Wiley, Rein & Fielding.

Represented (engineering): Cohen, Dippell & Everist, P.C.

Personnel:

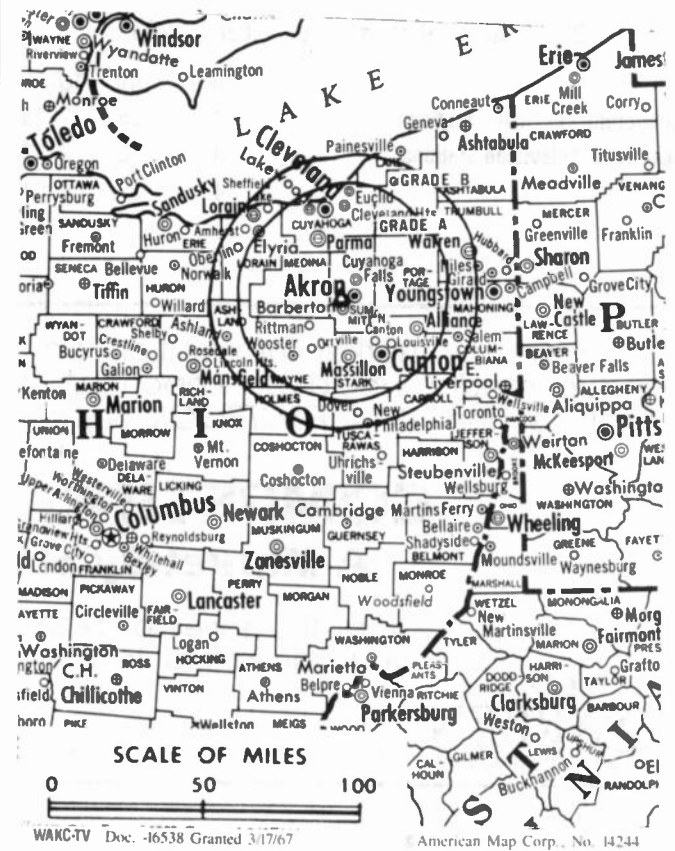
- Roger G. Berk Jr., President & General Manager.
- Robert C. Berk, Executive Vice President & Treasurer.
- Frank J. (Chip) Fox, Vice President, Sales.
- Ana Perez Trenchard, Assistant Station Manager.
- Mark Williamson, News Director.
- William J. O'Neil Jr., Program Director.
- Earl L. Miller, Chief Engineer.

Rates: On request.

City of License: Akron. ADI: Cleveland. Rank: 12.

Total Households: ©MSI Consumer Market Data as of 1/1/93. TV Homes, TV% and Circulation ©1993 Arbitron. County coverage based on Arbitron study.

Net Weekly Circulation	State County	Total Households	TV Households	%
Between 25-49%	OHIO			
	Carroll	9,900	9,800	99
	Holmes	9,600	9,200	96
	Portage	49,800	49,400	99
	Stark	140,300	138,900	99
	Summit	201,700	200,100	99



Net Weekly Circulation	State County	Total Households	TV Households	%
Between 25-49%	Tuscarawas	32,300	31,800	98
	Wayne	36,700	36,000	98
Between 5-24%	OHIO			
	Ashland	17,400	17,200	99
	Columbiana	40,900	40,400	99
	Coshocton	13,600	13,300	98
	Cuyahoga	558,600	553,400	99
	Geauga	27,900	27,600	99
	Guemsey	14,800	14,500	98
	Harrison	6,000	5,900	98
	Huron	20,600	20,300	99
Lorain	96,100	95,300	99	
Medina	43,200	42,800	99	
Richland	48,200	47,600	99	
Station Totals		1,367,600	1,353,500	99
Net Weekly Circulation (1993)				228,300
Average Daily Circulation (1993)				87,600

Ohio—Akron-Cleveland

WBNX-TV

Ch. 55



Network Service: None, independent.

Licensee: Winston Broadcasting Network Inc., Box 91660, Cleveland, OH 44101.

Studio: 2690 State Rd., Cuyahoga Falls, OH 44223.

Telephones: 216-920-1855; 216-843-5555. Fax: 216-929-2410.

Technical Facilities: Channel No. 55 (716-722 MHz). Authorized power: 5000-kw max. visual. Antenna: Circularly polarized, 1099-ft. above av. terrain, 1131-ft. above ground, 2049-ft. above sea level.

Latitude 41° 23' 02"
 Longitude 81° 41' 44"

Transmitter: 0.73-mi. SW of intersection of Broadview & Ridgewood Rds., Parma.

Ownership: Winston Broadcasting Network Inc.

Began Operation: December 1, 1985.

Represented (legal): Sutherland, Asbill & Brennan.

Represented (engineering): Carl E. Smith Consulting Engineers.

Personnel:

- Lou Spangler, President & General Manager.
- Anne Catherine Keith, Station Manager & Director of Programming & Promotion.
- Eddie Brown, General Sales Manager.
- Bill Cogger, Production Manager.
- Stephen Nelson, Chief Engineer.

Rates: On request.

City of License: Akron. AOI: Cleveland. Rank: 12.



WBNX-TV BPCT-920302KE Granted 7/8/82 © American Map Corp., No. 14244

Total Households: ©MSI Consumer Market Data as of 1/1/93. TV Homes, TV% and Circulation ©1993 Arbitron. County coverage based on Arbitron study.

Net Weekly Circulation	State County	Total Households	TV Households	%
OHIO				
Between 5-24%	Ashland	17,400	17,200	99
	Carroll	9,900	9,800	99
	Cuyahoga	558,600	553,400	99
	Geauga	27,900	27,600	99
	Lake	81,300	80,900	100
	Medina	43,200	42,800	99
	Portage	49,800	49,400	99
	Stark	140,300	138,900	99
	Summit	201,700	200,100	99
	Wayne	36,700	36,000	98
Station Totals		1,262,900	1,251,400	99
Net Weekly Circulation (1993)			175,500	
Average Daily Circulation (1993)			48,400	

Ohio—Canton

WDLI

Ch. 17

Network Service: Trinity Bcstg. Network.

Licensee: Trinity Bcstg. Network Inc., Box A, Santa Ana, CA 92711.

Studio: 6600 Atlantic Blvd., Louisville, OH 44641.

Telephone: 216-875-5542. Fax: 216-875-9986.

Technical Facilities: Channel No. 17 (488-494 MHz). Authorized power: 437-kw max. & 389-kw horizontal visual, 47.9-kw max. & 45.7-kw horizontal aural. Antenna: 450-ft. above av. terrain, 448-ft. above ground, 1613-ft. above sea level.

Latitude 40° 51' 04"
Longitude 81° 16' 37"

Transmitter: U.S. Rte. 62, California Ave. & Reno Rd., Louisville, OH.

Satellite Earth Station: Scientific-Atlanta, 5-meter; Scientific-Atlanta receivers.

Ownership: Trinity Broadcasting Network Inc. (Group Owner).

Began Operation: January 1, 1967. Sale to present owner by David Livingstone Missionary Foundation Inc. approved by FCC March 5, 1986. Sale by PTL approved Dec. 8, 1982. Sale to PTL by Janson Industries approved Aug. 5, 1977 (Television Digest, Vol. 17:35, 37).

Represented (legal): May & Dunne.

Represented (engineering): D. W. Sargent.

Personnel:

Dale K. Osborn, Manager.

Rebecca Osborn, Production & Public Affairs.

Highest 30 Sec. Rate: \$60.

City of License: Canton. ADI: Cleveland. Rank: 12.

Total Households: ©MSI Consumer Market Data as of 1/1/93. TV Homes, TV% and Circulation ©1993 Arbitron. County coverage based on Arbitron study.



WDLI BPCT-1988 Granted 4/20/77

© American Map Corp. 14244

Net Weekly Circulation	State County	Total Households	TV Households	%
OHIO				
Between 5-24%	Harrison	6,000	5,900	98
	Wayne	36,700	36,000	98
Station Totals		42,700	41,900	98
Net Weekly Circulation (1993)			16,000	
Average Daily Circulation (1993)			6,000	

Ohio—Canton

WOAC

Ch. 67

Network Service: None, independent.

Licensee: Canton 67, 103 Jordan Dr., Suite 6, Chattanooga, TN 37421.

Studio: 4867 Fulton Rd. NW, Canton, OH 44718.

Telephone: 216-492-5267. Fax: 216-492-8487.

Technical Facilities: Channel No. 67 (788-794 MHz). Authorized power: 1429-kw visual, 142.9-kw aural. Antenna: 290-ft. above av. terrain, 275-ft. above ground, 1405-ft. above sea level.

Latitude 40° 50' 49"
Longitude 81° 26' 23"

Transmitter: 4867 Fulton Dr., Jackson Twp., near Canton.

Satellite Earth Stations: M/A-Com, 3.5-meter Ku-band; Microdyne, 3.5-meter; Comtech, M/A-Com, Microdyne receivers.

News Service: UPI.

Ownership: Canton 67.

Began Operation: March 1, 1982. Sale to Discovery Bcstg. Systems Inc. approved by FCC June 20, 1985, but not consummated.

Represented (legal): Sidley & Austin.

Personnel:

- Michael Larson, General Manager.
- Phillip Sherck, General Sales Manager.
- Scott Davis, News Director.
- Kevin Hoffman, Program Director.
- Gary Rockey, Promotion Director.
- Donna Ott, Business Manager.
- Randy Ramsey, Production Manager.
- Marcus Anderson, Chief Engineer.

Highest 30 Sec. Rate: \$100.

City of License: Canton. ADI: Cleveland. Rank: 12.

Total Households: ©MSI Consumer Market Data as of 1/1/93. TV Homes, TV% and Circulation ©1993 Arbitron. County coverage based on Arbitron study.

Net Weekly Circulation	State County	Total Households	TV Households	%
Between 25-49%	OHIO Tuscarawas	32,300	31,800	98



WOAC BmpCT-811211KF Granted 5/20/82

© American Map Corp., No. 14244

Net Weekly Circulation	State County	Total Households	TV Households	%
OHIO				
Between 5-24%	Carroll	9,900	9,800	99
	Holmes	9,600	9,200	96
	Portage	49,800	49,400	99
	Stark	140,300	138,900	99
	Wayne	36,700	36,000	98
Station Totals		278,600	275,100	99
Net Weekly Circulation (1993)			60,200	
Average Daily Circulation (1993)			14,300	

Ohio—Chillicothe

WWAT

Ch. 53

Network Service: None, independent.

Licensee: Triplett & Assoc., Box 356, Bellefontaine, OH 43311.

Studio: 1281 River Rd., Chillicothe, OH 45601.

Sales Office: 3588 W. Broad St., Columbus, OH 43228.

Telephone: 614-272-5353. Fax: 614-272-5522.

Technical Facilities: Channel No. 53 (704-710 MHz). Authorized power: 3250-kw max. visual. Antenna: 679-ft. above av. terrain, 650-ft. above ground, 1417-ft. above sea level.

Latitude 39° 35' 30"
Longitude 83° 06' 38"

Transmitter: Near Williamsport.

Satellite Earth Stations: C-band; Ku-band.

Ownership: Triplett & Associates.

Began Operation: August 31, 1987.

Represented (legal): Roy Perkins.

Personnel:

Marc S. Triplett, President & General Manager.

William W. Scott, Program Director & National Sales Manager.

Craig Stevenson, Chief Engineer.

Mike Smith, Public Affairs Director.

Betra Johnson, Operations Manager.

Rates: On request.

City of License: Chillicothe. AOI: Columbus, OH. Rank: 34.

Total Households: ©MSI Consumer Market Data as of 1/1/93. TV Homes, TV% and Circulation ©1993 Arbitron. County coverage based on Arbitron study.

Net Weekly Circulation	State County	Total Households	TV Households	%
Between 25-49%	OHIO Pickaway	15,800	15,700	99



Net Weekly Circulation	State County	Total Households	TV Households	%
OHIO				
Between 5-24%	Fairfield	37,700	37,400	99
	Fayette	10,200	10,000	98
	Madison	12,200	12,000	98
	Ross	24,600	24,200	98
Station Totals		100,500	99,300	99
Net Weekly Circulation (1993)				30,900
Average Daily Circulation (1993)				9,400

Ohio—Cincinnati

WCPO-TV

Ch. 9

Network Service: CBS.

Licensee: Scripps Howard Broadcasting Co., 312 Walnut St., Box 5380, Cincinnati, OH 45201.

Studio: 500 Central Ave., Cincinnati, OH 45202.

Telephone: 513-721-9900. TWX: 810-461-2690. Fax: 513-721-6032.

Technical Facilities: Channel No. 9 (186-192 MHz). Authorized power: 316-kw max. & 282-kw horizontal visual, 28.2-kw aural. Antenna: 1019-ft. above av. terrain, 909-ft. above ground, 1749-ft. above sea level.

Latitude 39° 07' 31"
Longitude 84° 29' 57"

Transmitter: 2345 Symmes St.

Satellite Earth Stations: C-band; Ku-band.

News Services: AP, CBS.

Ownership: Scripps Howard Broadcasting Co. (Group Owner).

Began Operation: July 26, 1949.

Represented (sales): Blair Television.

Represented (legal): Baker & Hostetler.

Personnel:

J. B. Chase, Vice President & General Manager.
Iris Simpson, General Sales Manager.
John Greenwood, Local Sales Manager.
Craig Allison, National Sales Manager.
Ron Arendall, Chief Engineer.
Jim Zarchin, News Director.
Meg Callahan, Traffic Manager.
Bernard Borden, Film Director.
Scott Gresser, Business Manager.

Rates: On request.

City of License: Cincinnati. ADI: Cincinnati. Rank: 31.

Total Households: ©MSI Consumer Market Data as of 1/1/93. TV Homes, TV% and Circulation ©1993 Arbitron. County coverage based on Arbitron study.

Net Weekly Circulation	State County	Total Households	TV Households	%
50% & Over	INDIANA			
	Dearborn	14,200	14,000	99
	Fayette	9,900	9,800	99
	Franklin	6,600	6,400	97
	Ohio	2,000	2,000	100
	Ripley	9,000	8,800	98
	Switzerland	2,900	2,800	97
	KENTUCKY			
	Boone	21,300	21,200	100
	Bracken	2,900	2,900	100
Campbell	31,700	31,600	100	
Gallatin	2,000	2,000	100	
Grant	5,800	5,800	100	
Kenton	53,500	53,400	100	
Mason	6,500	6,500	100	
Owen	3,400	3,400	100	
Pendleton	4,500	4,500	100	
Robertson	800	800	100	
OHIO				
Adams	9,600	9,300	97	
Brown	12,900	12,600	98	
Butler	107,500	106,500	99	
Clermont	54,800	54,300	99	
Clinton	13,400	13,200	99	
Hamilton	340,100	336,000	99	



WCPO-TV BPT-6555 Granted 7/18/67

© American Map Corp., 14244

Net Weekly Circulation	State County	Total Households	TV Households	%
50% & Over	Highland	13,600	13,300	98
	Warren	40,700	40,300	99
Between 25-49%	INDIANA			
	Jefferson	11,100	10,900	98
	Rush	6,500	6,400	98
	Union	2,600	2,500	96
KENTUCKY	Carroll	3,500	3,500	100
	Harrison	6,300	6,300	100
	Nicholas	2,600	2,600	100
	Rowan	6,900	6,800	99
	OHIO			
Montgomery	228,400	226,600	99	
Preble	14,600	14,500	99	
Between 5-24%	INDIANA			
	Decatur	8,600	8,500	99
	Jennings	8,400	8,200	98
	Randolph	10,200	10,000	98
	Wayne	27,500	27,100	99
KENTUCKY	Bourbon	7,400	7,300	99
	Clark	11,200	11,100	99
	Fleming	4,600	4,600	100
	Henry	4,900	4,900	100
	Lewis	4,700	4,600	98
	Scott	8,900	8,800	99
	Trimble	2,300	2,300	100
	OHIO			
	Darke	19,700	19,500	99
	Greene	49,400	48,900	99
Miami	35,200	34,900	99	
Station Totals		1,255,100	1,242,200	99
Net Weekly Circulation (1993)				766,800
Average Daily Circulation (1993)				449,300

Ohio—Cincinnati

WKRC-TV

Ch. 12

Network Service: ABC.

Licensee: Great American Television & Radio Co. Inc., 1906 Highland Ave., Cincinnati, OH 45219.

Studio: 1906 Highland Ave., Cincinnati, OH 45219.

Telephone: 513-651-1200. Fax: 513-421-3820.

Technical Facilities: Channel No. 12 (204-210 MHz). Authorized power: 316-kw visual, 31.6-kw aural. Antenna: 998-ft. above av. terrain, 971-ft. above ground, 1746-ft. above sea level.

Latitude 39° 06' 58.40"
Longitude 84° 30' 05.00"

Transmitter: 1906 Highland Ave.

Multichannel TV Sound: Stereo only.

Satellite Earth Stations: Harris, 9-meter C-band; Andrew, 7.3-meter C-band; Andrew, 4.5-meter C-band; Vertex, 2.6-meter Ku-band; Harris receivers.

AM Affiliate: WKRC, 5-kw, (1-kw night), 550 khz.

FM Affiliate: WKRC, 10-kw, 101.9 MHz (No. 270), 875-ft.

News Services: AP, UPI.

Ownership: Great American Broadcasting Co. (Group Owner).

Began Operation: April 4, 1949. Sale to present owner by Taft TV & Radio approved by FCC Oct. 2, 1987 (Television Digest, Vol. 27:16, 18, 23, 30, 41).

Represented (sales): TeleRep Inc.

Represented (legal): Koteen & Naftalin.

Personnel:

William Moll, Vice President & General Manager.
Chuck De Vendra, General Sales Manager.
Steve Minium, Executive News Director.
Terry Miller, Business Manager.
Leon Brown, Engineering Manager.
Rick Ellis, Film Director.

Highest 30 Sec. Rate: \$2500.

NETWORK BASE HOURLY RATE: \$1900.

City of License: Cincinnati. ADI: Cincinnati. Rank: 31.

Total Households: ©MSI Consumer Market Data as of 1/1/93. TV Homes, TV% and Circulation ©1993 Arbitron. County coverage based on Arbitron study.

Net Weekly Circulation	State County	Total Households	TV Households	%
50% & Over	INDIANA			
	Dearborn	14,200	14,000	99
	Franklin	6,600	6,400	97
	Ohio	2,000	2,000	100
	Ripley	9,000	8,800	98
	Switzerland	2,900	2,800	97
	Union	2,600	2,500	96
	KENTUCKY			
	Boone	21,300	21,200	100
	Bracken	2,900	2,900	100
	Campbell	31,700	31,600	100
	Gallatin	2,000	2,000	100
	Grant	5,800	5,800	100
	Kenton	53,500	53,400	100
	Mason	6,500	6,500	100
	Pendleton	4,500	4,500	100
	Robertson	800	800	100
	OHIO			
	Adams	9,600	9,300	97
Brown	12,900	12,600	98	
Butler	107,500	106,500	99	



Net Weekly Circulation	State County	Total Households	TV Households	%
50% & Over	Clermont	54,800	54,300	99
	Clinton	13,400	13,200	99
	Hamilton	340,100	336,000	99
	Highland	13,600	13,300	98
	Warren	40,700	40,300	99
Between 25-49%	INDIANA			
	Fayette	9,900	9,800	99
	KENTUCKY			
	Carroll	3,500	3,500	100
	Harrison	6,300	6,300	100
Lewis	4,700	4,600	98	
Owen	3,400	3,400	100	
OHIO				
Montgomery	228,400	226,600	99	
Between 5-24%	INDIANA			
	Decatur	8,600	8,500	99
	Jefferson	11,100	10,900	98
	Jennings	8,400	8,200	98
	Randolph	10,200	10,000	98
	Wayne	27,500	27,100	99
	KENTUCKY			
	Bourbon	7,400	7,300	99
	Clark	11,200	11,100	99
	Fleming	4,600	4,600	100
	Nicholas	2,600	2,600	100
	Scott	8,900	8,800	99
	Trimble	2,300	2,300	100
OHIO				
Darke	19,700	19,500	99	
Greene	49,400	48,900	99	
Miami	35,200	34,900	99	
Preble	14,600	14,500	99	
Station Totals		1,236,800	1,224,100	99
Net Weekly Circulation (1993)			746,200	
Average Daily Circulation (1993)			408,700	

Ohio—Cincinnati

WLWT
Ch. 5

Network Service: NBC.

Licensee: Multimedia Entertainment Inc., 140 W. 9th St., Cincinnati, OH 45202.

Studio: 140 W. 9th St., Cincinnati, OH 45202.

Telephone: 513-352-5000. Fax: 513-352-5073.

Technical Facilities: Channel No. 5 (76-82 MHz). Authorized power: 100-kw visual, 10-kw aural. Antenna: 1000-ft. above av. terrain, 849-ft. above ground, 1687-ft. above sea level.

Latitude 39° 07' 27"
Longitude 84° 31' 18"

Transmitter: 2222 Chickasaw St., Clifton Heights.

Multichannel TV Sound: Stereo only.

Satellite Earth Stations: Transmit/receive Harris, 9-meter C-band; Harris, 6-meter C-band; GE, 3.6-meter Ku-band; Harris, 3-meter Ku-band; Harris, M/A-Com, Standard Communications receivers.

SNG Mobile Dish: Andrew, 2.3-meter Ku-band.

News Services: AP, NBC, Ohio State News Network.

Ownership: Multimedia Broadcasting Co. (Group Owner).

Began Operation: February 9, 1948. Sale to present owner by Avco Bcstg. Corp. approved by FCC Jan. 16, 1976 (Television Digest, Vol. 15:24).

Represented (sales): Katz American Television.

Represented (legal): Dow, Lohnes & Albertson.

Represented (engineering): Jules Cohen & Associates, P.C.

Personnel:

- James A. Clayton, Vice President & General Manager.
- Mike Renda, General Sales Manager.
- Gary Poole, National Sales Manager.
- Alan Sakalas, Director of Engineering.
- Robert Allman, News Director.
- Julie Weindel, Promotion Director.
- Tom Storey, Program Administrator.
- Harry Schneider, Controller.

Rates: On request.

City of License: Cincinnati. ADI: Cincinnati. Rank: 31.

Total Households: ©MSI Consumer Market Data as of 1/1/93. TV Homes, TV% and Circulation ©1993 Arbitron. County coverage based on Arbitron study.



WLWT BPC:T-5024 Granted 6/17/77

© American Map Corp., 14244

Net Weekly Circulation	State County	Total Households	TV Households	%	
50% & Over	Clinton	13,400	13,200	99	
	Hamilton	340,100	336,000	99	
	Highland	13,600	13,300	98	
	Warren	40,700	40,300	99	
Between 25-49%	INDIANA				
	Jefferson	11,100	10,900	98	
	Wayne	27,500	27,100	99	
	KENTUCKY				
	Carroll	3,500	3,500	100	
Harrison	6,300	6,300	100		
Lewis	4,700	4,600	98		
Robertson	800	800	100		
DHID	Fayette	10,200	10,000	98	
	Scioto	29,800	29,300	98	
	Between 5-24%	INDIANA			
		Decatur	8,600	8,500	99
		Jennings	8,400	8,200	98
Rush	6,500	6,400	98		
KENTUCKY					
Fleming	4,600	4,600	100		
Henry	4,900	4,900	100		
Mercer	7,400	7,300	99		
Montgomery	7,300	7,200	99		
Nicholas	2,600	2,600	100		
Trimble	2,300	2,300	100		
DHID					
Champaign	13,700	13,500	99		
Darke	19,700	19,500	99		
Miami	35,200	34,900	99		
Montgomery	228,400	226,600	99		
Preble	14,600	14,500	99		
Station Totals		1,229,500	1,216,600	99	
Net Weekly Circulation (1993)				707,100	
Average Daily Circulation (1993)				391,100	

Ohio—Cincinnati

WSTR-TV

Ch. 64

Network Service: None, independent.

Licensee: Cincinnati TV 64 Ltd. Partnership, 18 Newbury St., Boston, MA 02116.

Studio: 5177 Fishwick Dr., Cincinnati, OH 45216.

Telephones: 513-641-4400. Fax: 513-242-2633.

Technical Facilities: Channel No. 64 (770-776 MHz). Authorized power: 1148-kw max. & 851-kw horizontal visual, 170-kw horizontal aural. Antenna: 940-ft. above av. terrain, 792-ft. above ground, 1627-ft. above sea level.

Latitude 39° 07' 28"
Longitude 84° 31' 18"

Holds CP for change to 5000-kw max. visual, 1106-ft. above av. terrain, 932-ft. above ground, 1827-ft. above sea level, lat. 39° 12' 01", long. 84° 31' 22", transmitter to approx. 0.12-mi. SW of intersection of N. Bend Rd. & Winton Rd. BPCT-891114Kf.

Transmitter: 2222 Chickasaw St., Cincinnati.

Satellite Earth Stations: Scientific-Atlanta, 10-meter C-band; RCA, 3.6-meter Ku-band; Harris, 3-meter C-band; Harris, M/A-Com, Scientific-Atlanta receivers.

News Service: AP.

Ownership: ABRY Communications (Group Owner).

Began Operation: January 28, 1980. Began subscription TV operation Feb. 1, 1980. Sale to HEN Inc. by Buford TV Inc. approved by FCC Dec. 28, 1982. Sale to Channel 64 Joint Venture by HEN Inc. approved by FCC Nov. 14, 1984 (Television Digest, Vol. 24:25). Discontinued subscription TV operation January 1985. Sale to Channel 64 Acquisition Inc. approved by FCC Feb. 9, 1988. Sale to present owner approved Sept. 22, 1989.

Represented (sales): Seltel Inc.

Represented (legal): Kirkland & Ellis.

Represented (engineering): Jules Cohen & Associates, P.C.

Personnel:

David Smith, General Manager.
Greg Kingery, General Sales Manager.
Karen Phillips, Local Sales Manager.
Jill Casagrande, Program Director.
Phil Zalton, Promotion Director.
Missy Gaines, Business Manager.
Greg Buzzell, Chief Engineer.

Highest 30 Sec. Rate: \$400.

City of License: Cincinnati. ADI: Cincinnati. Rank: 31.

Total Households: ©MSI Consumer Market Data as of 1/1/93. TV Homes, TV% and Circulation ©1993 Arbitron. County coverage based on Arbitron study.

Net Weekly Circulation	State County	Total Households	TV Households	%
50% & Over	INDIANA			
	Dearborn	14,200	14,000	99
	KENTUCKY			
	Bracken	2,900	2,900	100
	Kenton	53,500	53,400	100
	Pendleton	4,500	4,500	100
Between 25-49%	INDIANA			
	Ohio	2,000	2,000	100
	Ripley	9,000	8,800	98



WSTR-TV BPCT-910114KE Granted 5/9/91

© American Map Corp., No. 14244

Net Weekly Circulation	State County	Total Households	TV Households	%
Between 25-49%	KENTUCKY			
	Boone	21,300	21,200	100
	Campbell	31,700	31,600	100
	Grant	5,800	5,800	100
	Mason	6,500	6,500	100
	Robertson	800	800	100
	OHIO			
	Brown	12,900	12,600	98
	Butler	107,500	106,500	99
	Clermont	54,800	54,300	99
Between 5-24%	Hamilton	340,100	336,000	99
	Warren	40,700	40,300	99
	INDIANA			
	Franklin	6,600	6,400	97
	Switzerland	2,900	2,800	97
	Union	2,600	2,500	96
	KENTUCKY			
	Gallatin	2,000	2,000	100
	Owen	3,400	3,400	100
	OHIO			
Adams	9,600	9,300	97	
Clinton	13,400	13,200	99	
Fayette	10,200	10,000	98	
Highland	13,600	13,300	98	
Preble	14,600	14,500	99	
Station Totals		787,100	778,600	99
Net Weekly Circulation (1993)				344,300
Average Daily Circulation (1993)				122,800

Ohio—Cincinnati-Newport, Kentucky

WXIX-TV

Ch. 19

Network Service: Fox.

Licensee: Malrite Communications Group Inc., 1660 W. 2nd St., Cleveland, OH 44115-1454.

Studio: 10490 Taconic Terrace, Cincinnati, OH 45215.

Telephone: 513-772-1919. TWX: 810-461-2439. Fax: 513-772-5850.

Technical Facilities: Channel No. 19 (500-506 MHz). Authorized power: 4495-kw max. visual, 449.5-kw max. aural. Antenna: 1005-ft. above av. terrain, 985-ft. above ground, 1713-ft. above sea level.

Latitude 39° 07' 19"
Longitude 84° 32' 52"

Transmitter: Radcliff Drive, Cincinnati.

Multichannel TV Sound: Stereo only.

Satellite Earth Stations: Harris, 6.2-meter C-band; RCA, 3.7-meter Ku-band; Trump, 4.8-meter Ku & C-band; Harris, M/A-Com, Sony receivers.

News Service: AP.

Ownership: Malrite Communications Group Inc. (Group Owner).

Began Operation: August 1, 1968. Sale to Metromedia by U.S. Communications Corp. approved by FCC Aug. 9, 1972 (Television Digest, Vol. 12:33). Sale to present owner by Metromedia approved Nov. 8, 1983 (Vol. 22:35).

Represented (sales): Petry Television Inc.

Represented (legal): Kaye, Scholer, Fierman, Hays & Handler.

Personnel:

Stuart Powell, Vice President & General Manager.
Patrice Mohn, Station Manager.
Robert Bee, General Sales Manager.
Jon Lawhead, Local Sales Manager.
Jerry Policoff, National Sales Manager.
Bob Thurber, Chief Engineer.
Hugh Dermody, News Director.
Brenda Craddock, Business Manager.
Rick Oliver, Film Director.

Rates: On request.

City of License: Newport, KY. ADI: Cincinnati. Rank: 31.

Total Households: ©MSI Consumer Market Data as of 1/1/93. TV Homes, TV% and Circulation ©1993 Arbitron. County coverage based on Arbitron study.

Net Weekly Circulation	State County	Total Households	TV Households	%
50% & Over	INDIANA			
	Dearborn	14,200	14,000	99
	Franklin	6,600	6,400	97
	Ripley	9,000	8,800	98
	Switzerland	2,900	2,800	97
	Union	2,600	2,500	96
	KENTUCKY			
	Boone	21,300	21,200	100
	Bracken	2,900	2,900	100
	Campbell	31,700	31,600	100
Carroll	3,500	3,500	100	
Grant	5,800	5,800	100	
Kenton	53,500	53,400	100	
Mason	6,500	6,500	100	
Pendleton	4,500	4,500	100	
Robertson	800	800	100	
OHIO				
Brown	12,900	12,600	98	
Butler	107,500	106,500	99	
Clermont	54,800	54,300	99	



WXIX-TV BMPCT—851107KG Granted 4/28/86

American Map Corp., No. 14244

Net Weekly Circulation	State County	Total Households	TV Households	%
50% & Over	Hamilton	340,100	336,000	99
	Highland	13,600	13,300	98
	Warren	40,700	40,300	99
Between 25-49%	INDIANA			
	Jefferson	11,100	10,900	98
	Ohio	2,000	2,000	100
	Rush	6,500	6,400	98
	Wayne	27,500	27,100	99
	KENTUCKY			
	Clark	11,200	11,100	99
	Fleming	4,600	4,600	100
	Gallatin	2,000	2,000	100
	Harrison	6,300	6,300	100
Montgomery	7,300	7,200	99	
Owen	3,400	3,400	100	
Scott	8,900	8,800	99	
OHIO				
Adams	9,600	9,300	97	
Clinton	13,400	13,200	99	
Darke	19,700	19,500	99	
Fayette	10,200	10,000	98	
Greene	49,400	48,900	99	
Miami	35,200	34,900	99	
Montgomery	228,400	226,600	99	
Preble	14,600	14,500	99	
Between 5-24%	INDIANA			
	Decatur	8,600	8,500	99
	Fayette	9,900	9,800	99
	Jennings	8,400	8,200	98
	KENTUCKY			
Bourbon	7,400	7,300	99	
(Continued on page A-931)				
Station Totals		1,354,000	1,340,000	99
Net Weekly Circulation (1993)				689,100
Average Daily Circulation (1993)				299,600

Ohio—Cleveland

WEWS Ch. 5

Network Service: ABC.

Licensee: Scripps Howard Broadcasting Co., Box 5380, Cincinnati, OH 45201.

Studio: 3001 Euclid Ave., Cleveland, OH 44115.

Telephone: 216-431-5555. TWX: 810-421-8593. Fax: 216-361-1762.

Technical Facilities: Channel No. 5 (76-82 MHz). Authorized power: 93.3-kw visual, 9.33-kw aural. Antenna: 1025-ft. above av. terrain, 853-ft. above ground, 1950-ft. above sea level.

Latitude 41° 22' 27"
Longitude 81° 43' 06"

Transmitter: 7080 State Rd., Parma, Ohio.

Multichannel TV Sound: Stereo only.

Satellite Earth Stations: Transmit/receive Satcom Technologies, 9.2-meter C-band; Andrew, 7.3-meter C-band; Scientific-Atlanta, 7-meter C-band; Scientific-Atlanta, 4.6-meter C-band; Vertex, 4.57-meter Ku-band; Andrew, Vertex, DX Engineering, Scientific-Atlanta receivers.

SNG Mobile Dish: Ku-band.

News Services: ABC, AP, CNN.

Ownership: Scripps Howard Broadcasting Co. (Group Owner).

Began Operation: December 17, 1947.

Represented (sales): Blair Television; Canadian Communications Co.

Represented (legal): Baker & Hostetler.

Personnel:

Gary Robinson, Vice President & General Manager.

Thomas G. Allen, Station Manager.

Jane L. Sherwin, General Sales Manager.

Robert Chirdon, Local Sales Manager.

Lawrence Olevitch, National Sales Manager.

John Ray, News Director.

Gary A. Stark, Program Director.

Edward J. Miller, Engineering Manager.

Vern McKimmey, Promotion Director.

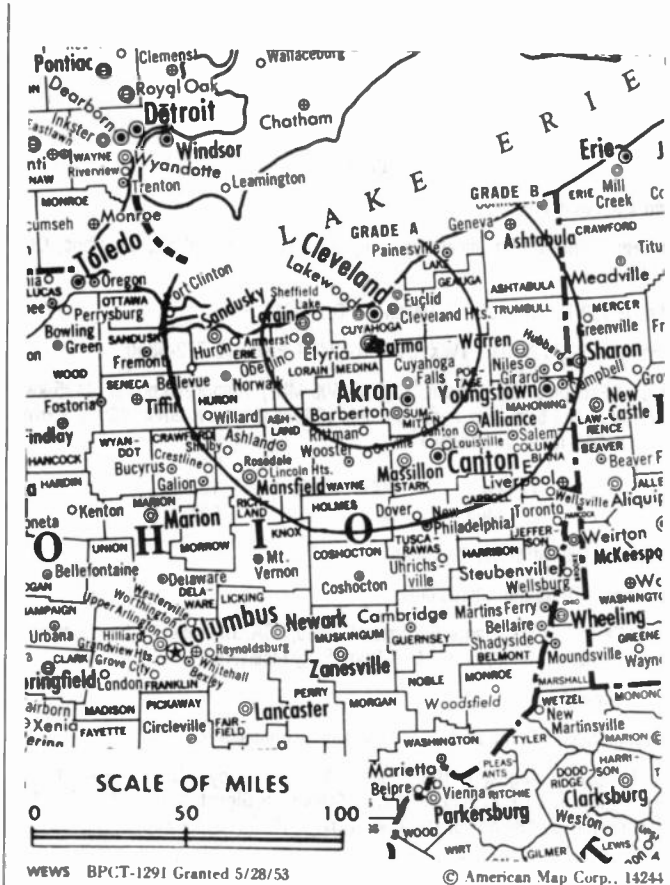
Alan Bush, Production Manager.

Rates: On request.

City of License: Cleveland. ADI: Cleveland. Rank: 12.

Total Households: ©MSI Consumer Market Data as of 1/1/93. TV Homes, TV% and Circulation ©1993 Arbitron. County coverage based on Arbitron study.

Net Weekly Circulation	State County	Total Households	TV Households	%
50% & Over	OHIO			
	Ashland	17,400	17,200	99
	Ashtabula	36,900	36,400	99
	Carroll	9,900	9,800	99
	Cuyahoga	558,600	553,400	99
	Erie	29,100	28,800	99
	Geauga	27,900	27,600	99
	Holmes	9,600	9,200	96
	Huron	20,600	20,300	99
	Lake	81,300	80,900	100
	Lorain	96,100	95,300	99



Net Weekly Circulation	State County	Total Households	TV Households	%
50% & Over	Medina	43,200	42,800	99
	Portage	49,800	49,400	99
	Richland	48,200	47,600	99
	Stark	140,300	138,900	99
	Summit	201,700	200,100	99
	Tuscarawas	32,300	31,800	98
	Wayne	36,700	36,000	98
Between 25-49%	OHIO			
	Coshocton	13,600	13,300	98
	Crawford	18,500	18,200	98
	Knox	17,500	17,300	99
	Trumbull	85,900	85,200	99
Between 5-24%	OHIO			
	Columbiana	40,900	40,400	99
	Hancock	25,000	24,700	99
	Harrison	6,000	5,900	98
	Morrow	9,900	9,800	99
	Ottawa	15,300	15,200	99
	Sandusky	22,600	22,400	99
	Seneca	21,400	21,200	99
	PENNSYLVANIA			
	Crawford	32,000	31,300	98
Mercer	45,300	44,600	98	
Station Totals		1,793,500	1,775,000	99
Net Weekly Circulation (1993)				1,364,800
Average Daily Circulation (1993)				860,300

Ohio—Cleveland

WJW-TV

Ch. 8

Network Service: CBS.

Licensee: WJW License Inc., 5800 S. Marginal Rd., Cleveland, OH 44103.

Studio: 5800 S. Marginal Rd., Cleveland, OH 44103.

Telephone: 216-431-8888. TWX: 810-421-8406. Fax: 216-432-4239.

Technical Facilities: Channel No. 8 (180-186 MHz). Authorized power: 302-kw visual, 30.2-kw aural. Antenna: 1000-ft. above av. terrain, 775-ft. above ground, 1945-ft. above sea level.

Latitude 41° 21' 47"
Longitude 81° 42' 58"

Transmitter: 4501 W. Pleasant Valley Rd., Parma, OH 44134.

Satellite Earth Stations: Transmit/receive Andrew, 4.5-meter Ku-band; Scientific-Atlanta, 7-meter C-band; Vertex, 6.1-meter Ku-band; Vertex receivers.

SNG Mobile Dish: 4.5 - meter Ku - band.

News Services: CBS, CNN, NIWS.

Ownership: SCI Television Inc. (Group Owner).

Began Operation: December 17, 1949. Sale to Storer Communications by Empire Coil Co. Inc. (Herbert Mayer) approved by FCC Oct. 27, 1954 (Television Digest, Vol. 10:2, 44). Sale to SCI Television Inc. approved by FCC Aug. 20, 1987. Transfer to Clifford E. Eley, Trustee granted by FCC Sept. 1, 1992. Transfer to present owner granted April 13, 1993.

Represented (sales): TeleRep Inc.

Represented (engineering): Jules Cohen & Associates, P.C.

Personnel:

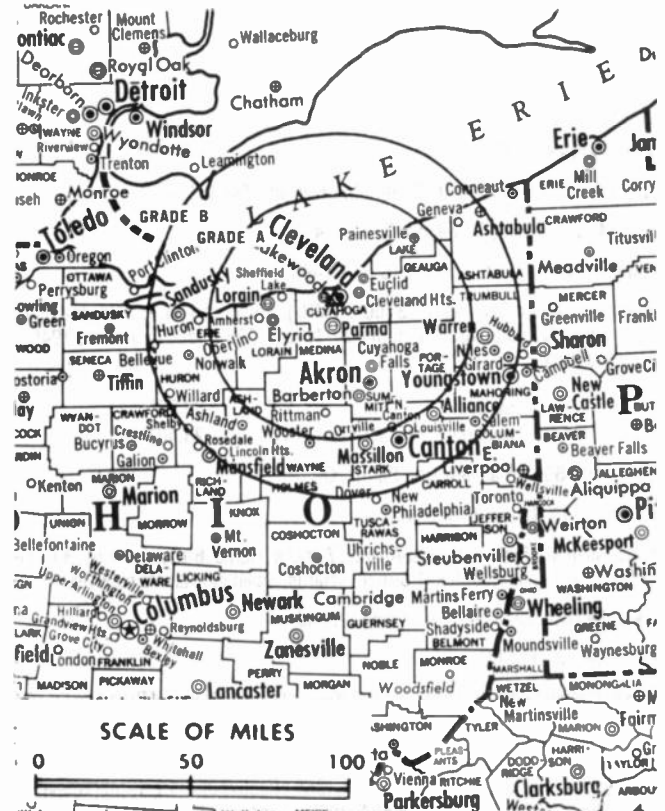
Virgil Dominic, President & General Manager.
Don Alexander, Local Sales Manager.
Kyra Bosnik, National Sales Manager.
Phyllis Quail, News Director.
Kevin Salyer, Creative Services & Promotion Director.
Louis A. Gattozzi, Director of Operations.
Tom Miller, Chief Engineer.
Tom Flavelle, Business Manager.
Jackie Golnik, Traffic Manager.

Rates: On request.

City of License: Cleveland. ADI: Cleveland. Rank: 12.

Total Households: ©MSI Consumer Market Data as of 1/1/93. TV Homes, TV% and Circulation ©1993 Arbitron. County coverage based on Arbitron study.

Net Weekly Circulation	State County	Total Households	TV Households	%
OHIO				
50% & Over	Ashland	17,400	17,200	99
	Ashtabula	36,900	36,400	99
	Carroll	9,900	9,800	99
	Cuyahoga	558,600	553,400	99
	Erie	29,100	28,800	99
	Geauga	27,900	27,600	99
	Holmes	9,600	9,200	96
	Huron	20,600	20,300	99



WJW-TV BNPCT-2527 Granted 10/21/54

© American Map Corp., No. 14244

Net Weekly Circulation	State County	Total Households	TV Households	%
50% & Over	Lake	81,300	80,900	100
	Lorain	96,100	95,300	99
	Medina	43,200	42,800	99
	Portage	49,800	49,400	99
	Richland	48,200	47,600	99
	Stark	140,300	138,900	99
	Summit	201,700	200,100	99
Tuscarawas	32,300	31,800	98	
Wayne	36,700	36,000	98	
OHIO				
Between 25-49%	Crawford	18,500	18,200	98
	Knox	17,500	17,300	99
	Trumbull	85,900	85,200	99
OHIO				
Between 5-24%	Columbiana	40,900	40,400	99
	Coshocton	13,600	13,300	98
	Harrison	6,000	5,900	98
	Morrow	9,900	9,800	99
	Ottawa	15,300	15,200	99
	Sandusky	22,600	22,400	99
Seneca	21,400	21,200	99	
Station Totals		1,691,200	1,674,400	99
Net Weekly Circulation (1993)			1,326,200	
Average Daily Circulation (1993)			803,300	

Ohio—Cleveland

WKYC-TV

Ch. 3

Network Service: NBC.

Licensee: WKYC-TV Inc., 1403 E. 6th St., Cleveland, OH 44114.

Studio: 1403 E. 6th St., Cleveland, OH 44114.

Telephone: 216-344-3333. Fax: 216-344-7493.

Technical Facilities: Channel No. 3 (60-66 MHz). Authorized power: 100-kw visual, 20-kw aural. Antenna: 1000-ft. above av. terrain, 906-ft. above ground, 1945-ft. above sea level.

Latitude 41° 23' 09.50"
Longitude 81° 41' 23.40"

Transmitter: 6600 Broadview Rd., Parma, OH.

Multichannel TV Sound: Stereo only.

Satellite Earth Stations: Scientific-Atlanta, 7-meter; Harris, 6-meter; Harris, 3.6-meter; Vertex, 6.1-meter; Vertex, 4.6-meter; Harris, Scientific-Atlanta receivers.

SNG Mobile Dish: Hubcom, 2.4-meter Ku-band.

News Services: AP, NBC.

Ownership: Multimedia Broadcasting Co. (Group Owner); National Broadcasting Co. (Group Owner).

Began Operation: October 31, 1948 as NBC owned-&-operated outlet. Transfer to Westinghouse approved by FCC Dec. 21, 1955 effective Jan. 15, 1956 (Television Digest, Vol. 11:21; 12:3). Transferred from Westinghouse back to NBC under order by FCC Feb. 17, 1965 (Vol. 5:7, 8, 25). Transfer of control from NBC to Multimedia Inc. granted Dec. 24, 1990 (Vol. 30:12, 53).

Represented (sales): Katz American Television.

Represented (legal): Dow, Lohnes & Albertson.

Personnel:

Bill Scaffide, Vice President & General Manager.
Gerald T. Plemmons, Vice President, Engineering.
John N. Tamerlano, General Sales Manager.
David A. Kaye, National Sales Manager.
Kathleen McNulty, Director of Finance & Administration.
Richard O'Dell, Manager of Programming & Production.
Tony Ballew, News Director.
Daniel Klintworth, Director of Advertising & Promotion.

Rates: On request.

City of License: Cleveland. ADI: Cleveland. Rank: 12.

Total Households: ©MSI Consumer Market Data as of 1/1/93. TV Homes, TV% and Circulation ©1993 Arbitron. County coverage based on Arbitron study.

Net Weekly Circulation	State County	Total Households	TV Households	%
50% & Over	OHIO			
	Ashland	17,400	17,200	99
	Ashtabula	36,900	36,400	99
	Cuyahoga	558,600	553,400	99
	Erie	29,100	28,800	99
	Geauga	27,900	27,600	99
	Holmes	9,600	9,200	96
Huron	20,600	20,300	99	



Net Weekly Circulation	State County	Total Households	TV Households	%
50% & Over	Lake	81,300	80,900	100
	Lorain	96,100	95,300	99
	Medina	43,200	42,800	99
	Portage	49,800	49,400	99
	Richland	48,200	47,600	99
	Stark	140,300	138,900	99
	Summit	201,700	200,100	99
Between 25-49%	Carroll	9,900	9,800	99
	Crawford	18,500	18,200	98
	Trumbull	85,900	85,200	99
Between 5-24%	Columbiana	40,900	40,400	99
	Coshocton	13,600	13,300	98
	Harrison	6,000	5,900	98
	Knox	17,500	17,300	99
	Sandusky	22,600	22,400	99
	Seneca	21,400	21,200	99
PENNSYLVANIA	Clarion	15,000	14,700	98
	Crawford	32,000	31,300	98
Station Totals		1,713,000	1,695,400	99
Net Weekly Circulation (1993)				1,279,200
Average Daily Circulation (1993)				709,800

Ohio—Cleveland

WQHS-TV

Ch. 61

Network Service: Home Shopping Network.

Licensee: Silver King Broadcasting of Ohio Inc., 2861 W. Ridgewood Dr., Parma, OH 44134.

Studio: 2861 W. Ridgewood Dr., Parma, OH 44134.

Telephone: 216-888-0061. **Fax:** 216-888-6551.

Technical Facilities: Channel No. 61 (752-758 MHz). Authorized power: 2000-kw max. visual, 200-kw max. aural. Antenna: 1160-ft. above av. terrain, 1029-ft. above ground, 2049-ft. above sea level.

Latitude	41°	23'	02"
Longitude	81°	42'	06"

Transmitter: 2861 W. Ridgewood Dr., Parma, OH.

Multichannel TV Sound: Stereo only.

Satellite Earth Stations: Harris, 6.1-meter C-band; Microdyne, 3.7-meter Ku-band; Harris, M/A-Com receivers.

News Service: UPI.

Ownership: Silver King Communications Inc. (Group Owner).

Began Operation: January 13, 1981. FCC approved sale to present owner Nov. 6, 1986 (Television Digest, Vol. 26:45). Sale to Channel Communications Inc. by Cleveland Associates approved July 27, 1984.

Represented (sales): Silver King Broadcasting Sales.

Personnel:

- Gerald Kerwin, Vice President & Station Manager.
- Sharon Roman, Public Affairs Director.
- Dave Smith, Chief Engineer.
- Sue Gundich, Traffic Manager.



Highest 30 Sec. Rate: \$750.

Arbitron Data: Not available.

City of License: Cleveland. **ADI:** Cleveland. **Rank:** 12.

Ohio—Shaker Heights-Cleveland

WOIO
Ch. 19

Network Service: Fox.

Licensee: WOIO Inc., 1660 W. 2nd St., Cleveland, OH 44115-1454.

Studio: 2720 Van Aken Blvd., Shaker Heights, OH 44120.

Telephone: 216-561-1919. **Fax:** 216-991-1932.

Technical Facilities: Channel No. 19 (500-506 MHz). Authorized power: 3720-kw max. visual, 372-kw max. aural. Antenna: 1151-ft. above av. terrain, 1041-ft. above ground, 2013-ft. above sea level.

Latitude 41° 23' 15"
Longitude 81° 41' 43"

Transmitter: 2135 W. Ridgewood Dr., Parma, OH.

Multichannel TV Sound: Stereo only.

Satellite Earth Stations: Harris, 6.1-meter C-band; Comtech, 3-meter Ku & C-band; Harris, DX Antenna receivers.

News Service: Fox News.

Ownership: Mairite Communications Group Inc. (Group Owner).

Began Operation: May 19, 1985.

Represented (sales): Petry Television Inc.

Represented (legal): Kaye, Scholer, Fierman, Hays & Handler.

Represented (engineering): Evans Associates.

Personnel:

- Dennis P. Thatcher, Vice President & General Manager.
- Richard Sullivan, Station Manager.
- Tom Humpage, General Sales Manager.
- David Moody, Local Sales Manager.
- Ooug Cross, National Sales Manager.
- Jim Somich, Chief Engineer.
- Judy Hackett, Public Relations & Marketing Director.
- Karen Bizjak, Business Manager.
- Emily Oavis, Public Affairs Director.

Rates: On request.

City of License: Shaker Heights. **ADI:** Cleveland. **Rank:** 12.

Total Households: ©MSI Consumer Market Data as of 1/1/93. TV Homes, TV% and Circulation ©1993 Arbitron. County coverage based on Arbitron study.

Net Weekly Circulation	State County	Total Households	TV Households	%
OHIO				
50% & Over	Ashland	17,400	17,200	99
	Cuyahoga	558,600	553,400	99
	Erie	29,100	28,800	99
	Geauga	27,900	27,600	99
	Huron	20,600	20,300	99
	Lake	81,300	80,900	100
	Lorain	96,100	95,300	99
	Medina	43,200	42,800	99
	Portage	49,800	49,400	99



WOIO BNPCT-840720KH Granted 3/14/85

© American Map Corp., No. 14244

Net Weekly Circulation	State County	Total Households	TV Households	%
50% & Over	Richland	48,200	47,600	99
	Stark	140,300	138,900	99
	Summit	201,700	200,100	99
	Wayne	36,700	36,000	98
OHIO				
Between 25-49%	Ashland	36,900	36,400	99
	Carroll	9,900	9,800	99
	Holmes	9,600	9,200	96
	Mahoning	100,500	99,600	99
	Trumbull	85,900	85,200	99
	Tuscarawas	32,300	31,800	98
OHIO				
Between 5-24%	Columbiana	40,900	40,400	99
	Harrison	6,000	5,900	98
	Ottawa	15,300	15,200	99
	Sandusky	22,600	22,400	99
PENNSYLVANIA				
	Lawrence	36,000	35,500	99
	Mercer	45,300	44,600	98
Station Totals		1,792,100	1,774,300	99
Net Weekly Circulation (1993)				986,500
Average Daily Circulation (1993)				437,200

Ohio—Lorain-Cleveland

WUAB

Ch. 43

Network Service: None, independent.

Licensee: Cannell Communications L.P., 400 Perimeter Terrace Center, Suite 975, Atlanta, GA 30346-1260.

Studio: 8443 Day Dr., Parma, OH 44129.

Telephone: 216-845-6043. TWX: 810-427-9153. Fax: 216-845-6061.

Technical Facilities: Channel No. 43 (644-650 MHz). Authorized power: 4680-kw max. visual, 480-kw max. aural. Antenna: 1102-ft. above av. terrain, 915-ft. above ground, 1968-ft. above sea level.

Latitude 41° 22' 45"
Longitude 81° 43' 12"

Transmitter: 4800 Bruening Dr., Parma.

Multichannel TV Sound: Stereo only.

Satellite Earth Stations: Scientific-Atlanta, 7-meter C-band; Andrew, 4.5-meter Ku & C-band; Andrew, Scientific-Atlanta receivers.

News Services: AP, CNN, MediaLink, PR Newswire, Sportsticker, WSI.

Ownership: Cannell Communications L.P. (Group Owner).

Begin Operation: September 15, 1968. Sale to present owner by Gaylord Bcstg. approved by FCC June 19, 1990 (Television Digest, Vol. 30:13, 35). Sale to Gaylord by United Artists Bcstg. & Kaiser Bcstg. Co. approved June 30, 1977 (Vol. 16:39; 17:2, 28).

Represented (sales): MMT Sales Inc.

Represented (legal): Dow, Lohnes & Albertson.

Represented (engineering): Cohen, Dippell & Everist, P.C.

Personnel:

- Brooke Sectorsky, Vice President & General Manager.
- Ron St. Charles, Director of Programming & Operations.
- James Robinson, General Sales Manager.
- Tom Becker, Local Sales Manager.
- Dan Acklen, News Director.
- Jeana Knighton, Contoller.
- Dave Howitt, Promotion Director.
- Rex Rickly, Manager of Engineering.

Highest 30 Sec. Rate: \$1200.

City of License: Lorain. ADI: Cleveland. Rank: 12.

Total Households: ©MSI Consumer Market Data as of 1/1/93. TV Homes, TV% and Circulation ©1993 Arbitron. County coverage based on Arbitron study.

Net Weekly Circulation	State County	Total Households	TV Households	%
50% & Over	OHIO			
	Ashland	17,400	17,200	99
	Cuyahoga	558,600	553,400	99
	Erie	29,100	28,800	99
	Geauga	27,900	27,600	99
	Huron	20,600	20,300	99
	Lake	81,300	80,900	100
	Lorain	96,100	95,300	99
	Medina	43,200	42,800	99
	Portage	49,800	49,400	99
	Richland	48,200	47,600	99
	Summit	201,700	200,100	99
	Wayne	36,700	36,000	98
	Between 25-49%	OHIO		
Ashtabula		36,900	36,400	99
Carroll		9,900	9,800	99
Crawford		18,500	18,200	98
Holmes		9,600	9,200	96
Knox	17,500	17,300	99	



WUAB BPTC-910807KE Granted 9/6/91 © American Map Corp., No. 14244

Net Weekly Circulation	State County	Total Households	TV Households	%	
Between 25-49%	MAHONING	100,500	99,600	99	
	Marion	23,400	23,200	99	
	Noble	4,100	4,000	98	
	Sandusky	22,600	22,400	99	
	Seneca	21,400	21,200	99	
	Stark	140,300	138,900	99	
	Trumbull	85,900	85,200	99	
	Tuscarawas	32,300	31,800	98	
	PENNSYLVANIA				
	Lawrence	36,000	35,500	99	
Mercer	45,300	44,600	98		
Between 5-24%	KENTUCKY				
	Greenup	13,500	13,400	99	
	Lewis	4,700	4,600	98	
	OHIO				
	Columbiana	40,900	40,400	99	
Coshocton	13,600	13,300	98		
Delaware	24,500	24,300	99		
Fairfield	37,700	37,400	99		
Franklin	388,100	384,500	99		
Guemsey	14,800	14,500	98		
Hancock	25,000	24,700	99		
Licking	48,200	47,700	99		
Morrow	9,900	9,800	99		
Ottawa	15,300	15,200	99		
Scioto	29,800	29,300	98		
Wyandot	8,200	8,100	99		
PENNSYLVANIA					
Crawford	32,000	31,300	98		
Erie	101,700	100,600	99		
Station Totals		2,622,700	2,595,800	99	
Net Weekly Circulation (1993)				1,110,600	
Average Daily Circulation (1993)				462,300	

Ohio—Columbus

WBNS-TV

Ch. 10

Network Service: CBS.

Licensee: WBNS-TV Inc., Box 1010, Columbus, OH 43216.

Studio: 770 Twin Rivers Dr., Columbus, OH 43215.

Mailing Address: Box 1010, Columbus, OH 43216.

Telephone: 614-460-3700. TWX: 810-482-1619. Fax: 614-460-2812.

Technical Facilities: Channel No. 10 (192-198 MHz). Authorized power: 316-kw visual, 31.6-kw aural. Antenna: 945-ft. above av. terrain, 1029-ft. above ground, 1749-ft. above sea level.

Latitude 39° 58' 16"
Longitude 83° 01' 40"

Transmitter: 776 Twin Rivers Dr.

Multichannel TV Sound: Stereo and separate audio program.

Satellite Earth Stations: Harris, 6.1-meter C-band; Harris, 6.1-meter Ku-band; Harris receivers.

AM Affiliate: WBNS, 5-kw (1-kw night), 1460 kHz.

FM Affiliate: WBNS-FM, 16-kw, 97.1 MHz (No. 246), 780-ft.

News Services: AP, CBS, CNN, UPI.

Ownership: Dispatch Printing Co. (Group Owner).

Began Operation: October 5, 1949.

Represented (sales): Blair Television; Paul Mulvihill Ltd.

Represented (legal): Crowell & Moring.

Represented (engineering): David Steel & Associates Inc.

Personnel:

Thomas S. Stewart, Vice President & General Manager.

Doug Parker, Program Manager.

Marvin C. Born, Vice President, Engineering.

Jerry Cary, Treasurer.

Gary Lowell, General Sales Manager.

Tim O'Angelo, National Sales Manager.

Phil Pikely, Director of Marketing & Promotion.

Mike Berry, Production Manager.

Charles White, Public Service Director.

Rates: On request.

City of License: Columbus. ADI: Columbus, OH. Rank: 34.

Total Households: ©MSI Consumer Market Data as of 1/1/93. TV Homes, TV% and Circulation ©1993 Arbitron. County coverage based on Arbitron study.

Net Weekly Circulation	State County	Total Households	TV Households	%
50% & Over	OHIO			
	Coshocton	13,600	13,300	98
	Crawford	18,500	18,200	98
	Delaware	24,500	24,300	99
	Fairfield	37,700	37,400	99
	Fayette	10,200	10,000	98
	Franklin	388,100	384,500	99
	Hardin	11,300	11,100	98
	Hocking	9,600	9,400	98
	Knox	17,500	17,300	99
	Licking	48,200	47,700	99
	Logan	16,400	16,200	99
	Madison	12,200	12,000	98
	Marion	23,400	23,200	99
	Morrow	9,900	9,800	99
	Muskingum	31,100	30,600	98
	Perry	11,400	11,200	98
	Pickaway	15,800	15,700	99
	Pike	9,100	8,900	98
	Ross	24,600	24,200	98



Net Weekly Circulation	State County	Total Households	TV Households	%
50% & Over	Union	11,500	11,300	98
	OHIO			
Between 25-49%	Athens	20,500	20,000	98
	Champaign	13,700	13,500	99
	Clark	55,700	55,200	99
	Guemsey	14,800	14,500	98
	Jackson	11,300	11,100	98
	Morgan	5,200	5,100	98
	Richland	48,200	47,600	99
	Scioto	29,800	29,300	98
	Vinton	4,100	4,000	98
	Washington	23,600	23,100	98
	Wyandot	8,200	8,100	99
	WEST VIRGINIA			
Wood	34,100	33,800	99	
Between 5-24%	KENTUCKY			
	Greenup	13,500	13,400	99
	OHIO			
	Ashland	17,400	17,200	99
	Auglaize	16,400	16,200	99
	Clinton	13,400	13,200	99
	Gallia	11,400	11,100	97
	Hancock	25,000	24,700	99
	Highland	13,600	13,300	98
	Holmes	9,600	9,200	96
	Lawrence	23,000	22,600	98
	Meigs	8,700	8,500	98
Noble	4,100	4,000	98	
Shelby	16,000	15,800	99	
WEST VIRGINIA				
Jackson	9,800	9,700	99	
Mason	9,700	9,600	99	
Station Totals		1,205,400	1,190,100	99
Net Weekly Circulation (1993)			759,900	
Average Daily Circulation (1993)			430,900	

Ohio—Columbus

WCMH

Ch. 4

Network Service: NBC.

Licensee: Outlet Communications Inc., 3165 Olentangy River Rd., Columbus, OH 43202.

Studio: 3165 Olentangy River Rd., Columbus, OH 43202.

Telephone: 614-263-4444. Fax: 614-447-9017.

Technical Facilities: Channel No. 4 (66-72 MHz). Authorized power: 100-kw visual, 15-kw aural. Antenna: Circularly polarized, 900-ft. above av. terrain, 1029-ft. above ground, 1749-ft. above sea level.

Latitude 39° 58' 15"
Longitude 83° 01' 39"

Transmitter: 766 Twin Rivers Dr., Columbus.

Multichannel TV Sound: Stereo only.

Satellite Earth Station: Transmit/receive Harris, 5-meter Ku-band; Scientific-Atlanta, 10-meter C-band; Vertex, 4.6-meter Ku-band; DX Antenna, Harris, Scientific-Atlanta receivers.

News Services: AP, Conus, NBC.

Ownership: Outlet Communications Inc. (Group Owner).

Began Operation: April 3, 1949. Sale to The Outlet Co. by Avco Bcstg. Corp. approved by FCC Dec. 22, 1975 (Television Digest, Vol. 15:21, 52). Sale to Rockefeller Group approved Nov. 23, 1983 (Vol. 23:19, 22; 26:6). Sale by Rockefeller Group approved April 29, 1986.

Represented (sales): Katz American Television.

Personnel:

- Douglas E. Gealy, Vice President & General Manager.
- Bill Lanese, General Sales Manager.
- Dick Groat, Local Sales Manager.
- Mike Cash, National Sales Manager.
- J. Lawrence Pozzi, Chief Engineer.
- Tom Burke, News Director.
- Janna Buckey, Promotion Manager.
- Bob Shaw, Operations Manager.
- Karen Giblin, Business Manager.
- Danelle Ochenduski, Production Manager.

Rates: On request.

City of License: Columbus. ADI: Columbus, OH. Rank: 34.

Total Households: ©MSI Consumer Market Data as of 1/1/93. TV Homes, TV% and Circulation ©1993 Arbitron. County coverage based on Arbitron study.

Net Weekly Circulation	State County	Total Households	TV Households	%
50% & Over	OHIO			
	Champaign	13,700	13,500	99
	Coshocton	13,600	13,300	98
	Crawford	18,500	18,200	98
	Delaware	24,500	24,300	99
	Fairfield	37,700	37,400	99
	Fayette	10,200	10,000	98
	Franklin	388,100	384,500	99
	Hocking	9,600	9,400	98
	Knox	17,500	17,300	99
	Licking	48,200	47,700	99
Logan	16,400	16,200	99	
Madison	12,200	12,000	98	



WCMH BPCT-810526KP Granted 10/8/81 © American Map Corp., 14244

Net Weekly Circulation	State County	Total Households	TV Households	%	
50% & Over	Marion	23,400	23,200	99	
	Morrow	9,900	9,800	99	
	Perry	11,400	11,200	98	
	Pickaway	15,800	15,700	99	
	Pike	9,100	8,900	98	
	Ross	24,600	24,200	98	
	Union	11,500	11,300	98	
	Vinton	4,100	4,000	98	
	Between 25-49%	OHIO	20,500	20,000	98
		Athens	11,300	11,100	98
Jackson		11,300	11,100	98	
Muskingum		31,100	30,600	98	
Richland		48,200	47,600	99	
Between 5-24%	OHIO	9,600	9,300	97	
	Adams	55,700	55,200	99	
	Clark	13,400	13,200	99	
	Clinton	14,800	14,500	99	
	Guemsey	13,600	13,300	98	
	Highland	5,200	5,100	98	
	Morgan	29,800	29,300	98	
	Shelby	16,000	15,800	99	
	Tuscarawas	32,300	31,800	98	
Wyandot	8,200	8,100	99		
Station Totals		1,041,000	1,028,100	99	
Net Weekly Circulation (1993)			702,600		
Average Daily Circulation (1993)			412,600		

Ohio—Columbus

WSYX

Ch. 6

Network Service: ABC.

Licensee: Continental Bcstg. Ltd., 441 Vine St., Suite 3900, Cincinnati, OH 45202.

Studio: 1261 Dublin Rd., Columbus, OH 43215.

Mailing Address: Box 718, Columbus, OH 43216.

Telephone: 614-481-6666. **Fax:** 614-759-0448.

Technical Facilities: Channel No. 6 (82-88 MHz). Authorized power: 100-kw visual, 20-kw aural. Antenna: 535-ft. above av. terrain, 672-ft. above ground, 1400-ft. above sea level.

Latitude 40° 01' 02"
Longitude 83° 01' 11"

Holds CP for change to 938-ft. above av. terrain, 1006-ft. above ground, 1716-ft. above sea level, lat. 39° 56' 16", long. 83° 01' 16", transmitter to Stimmel Rd., 0.62-mi. W of I-71, Franklin County. BPCT-910211KG.

Transmitter: 350 W. Dodridge St.

Satellite Earth Stations: Harris, 9-meter C-band; Andrew, 7.3-meter C-band; Andrew, 4.5-meter C-band; Superior, 5-meter Ku & C-band; Avantek, Harris, Standard Communications receivers.

News Services: ABC, AP, NIWS, UPI.

Ownership: Continental Broadcasting Ltd. (Group Owner).

Began Operation: September 29, 1949. Sale to Taft Bcstg. by Picture Waves Inc. approved by FCC Feb. 25, 1953 (Television Digest, Vol. 9:9). Sale to Anchor Media Holding Ltd. approved by FCC Dec. 3, 1987. Transfer of control to present owners granted June 30, 1993.

Represented (sales): Petry Television Inc.

Represented (legal): Hogan & Hartson.

Represented (engineering): Smith & Powstenko.

Personnel:

- Terry Connelly, Vice President & General Manager.
- Pete Ford, Vice President of Engineering.
- Rob Wagley, General Sales Manager.
- Pat Cramer, Local Sales Manager.
- Toni McHugh, National Sales Manager.
- Steve Doerr, News Director.
- John Schnabel, Business Manager.
- Jim Strader, Creative Services Director.

Highest 30 Sec. Rate: \$5000.

NETWORK BASE HOURLY RATE: \$1875.

City of License: Columbus. **ADI:** Columbus, OH. **Rank:** 34.

Total Households: ©MSI Consumer Market Data as of 1/1/93. TV Homes, TV% and Circulation ©1993 Arbitron. County coverage based on Arbitron study.

Net Weekly Circulation	State County	Total Households	TV Households Households	%
50% & Over	OHIO			
	Crawford	18,500	18,200	98
	Delaware	24,500	24,300	99
	Fairfield	37,700	37,400	99
	Fayette	10,200	10,000	98
	Franklin	388,100	384,500	99
	Hocking	9,600	9,400	98
	Knox	17,500	17,300	99
	Licking	48,200	47,700	99
	Logan	16,400	16,200	99
	Madison	12,200	12,000	98
	Marion	23,400	23,200	99
	Morrow	9,900	9,800	99
	Muskingum	31,100	30,600	98



WSYX BPCT-910211KG Granted 1/21/93 © American Map Corp., No. 14244

Net Weekly Circulation	State County	Total Households	TV Households Households	%
50% & Over	Perry	11,400	11,200	98
	Pickaway	15,800	15,700	99
	Pike	9,100	8,900	98
	Ross	24,600	24,200	98
Between 25-49%	Union	11,500	11,300	98
	OHIO			
	Athens	20,500	20,000	98
	Coshocton	13,600	13,300	98
	Hardin	11,300	11,100	98
	Highland	13,600	13,300	98
	Jackson	11,300	11,100	98
	Morgan	5,200	5,100	98
	Noble	4,100	4,000	98
	Richland	48,200	47,600	99
	Scioto	29,800	29,300	98
	Vinton	4,100	4,000	98
	Washington	23,600	23,100	98
	Wyandot	8,200	8,100	99
WEST VIRGINIA	Wood	34,100	33,800	99
	KENTUCKY			
Between 5-24%	Greenup	13,500	13,400	99
	Lewis	4,700	4,600	98
OHIO	Champaign	13,700	13,500	99
	Clark	55,700	55,200	99
	Clinton	13,400	13,200	99
	Guernsey	14,800	14,500	98
	WEST VIRGINIA			
Jackson	9,800	9,700	99	
Mason	9,700	9,600	99	
Station Totals		1,082,600	1,069,400	99
Net Weekly Circulation (1993)			714,800	
Average Daily Circulation (1993)			371,000	

Ohio—Columbus

WTTE

Ch. 28

Network Service: Fox.

Licensee: WTTE Channel 28 Licensee Inc., Box 280, Columbus, OH 43216-0280.

Studio: 6130 Sunbury Rd., Westerville, OH 43081-9312.

Telephone: 614-895-2800. **Fax:** 614-895-3159.

Technical Facilities: Channel No. 28 (554-560 MHz). Authorized power: 1910-kw max. visual, 191-kw max. aural. Antenna: 965-ft. above av. terrain, 1124-ft. above ground, 2044-ft. above sea level.

Latitude 40° 09' 33.50"
Longitude 82° 55' 21.50"

Transmitter: 6680 State Rte. 3, Westerville.

Satellite Earth Stations: Comtech, 7.3-meter; Harris, 6.1-meter; Harris, 3-meter Ku-band; Microdyne, Standard Communications receivers.

News Service: UPI.

Ownership: Sinclair Broadcast Group Inc. (Group Owner).

Began Operation: June 1, 1984.

Represented (sales): TeleRep Inc.

Represented (legal): Fisher, Wayland, Cooper & Leader.

Represented (engineering): Carl T. Jones Corp.

Personnel:

- David O. Smith, President.
- John T. Quigley, General Manager.
- Robert H. Heyde, General Sales Manager.
- Michael C. Summers, Local Sales Manager.
- Jeff Avon, National Sales Manager.
- Oran O. Gough, Operations Director.
- Susan Burton, Promotion Director.
- Vida Burns, Business Manager.
- Joe Subich, Chief Engineer.

Rates: On request.

City of License: Columbus. **ADI:** Columbus, OH. **Rank:** 34.

Total Households: ©MSI Consumer Market Data as of 1/1/93. TV Homes, TV% and Circulation ©1993 Arbitron. County coverage based on Arbitron study.

Net Weekly Circulation	State County	Total Households	TV Households	%
50% & Over				
	OHIO			
	Delaware	24,500	24,300	99
	Fairfield	37,700	37,400	99
	Franklin	388,100	384,500	99
	Knox	17,500	17,300	99
	Licking	48,200	47,700	99
	Madison	12,200	12,000	98
	Marion	23,400	23,200	99
	Morrow	9,900	9,800	99
	Muskingum	31,100	30,600	98
	Perry	11,400	11,200	98
	Pickaway	15,800	15,700	99
	Ross	24,600	24,200	98
	Union	11,500	11,300	98



Net Weekly Circulation	State County	Total Households	TV Households	%
Between 25-49%				
	OHIO			
	Coshocton	13,600	13,300	98
	Crawford	18,500	18,200	98
	Hardin	11,300	11,100	98
	Hocking	9,600	9,400	98
	Logan	16,400	16,200	99
	Morgan	5,200	5,100	98
Between 5-24%				
	OHIO			
	Athens	20,500	20,000	98
	Champaign	13,700	13,500	99
	Fayette	10,200	10,000	98
	Guernsey	14,800	14,500	98
	Highland	13,600	13,300	98
	Holmes	9,600	9,200	96
	Pike	9,100	8,900	98
	Richland	48,200	47,600	99
	Wyandot	8,200	8,100	99
Station Totals		878,400	867,600	99
Net Weekly Circulation (1993)				466,500
Average Daily Circulation (1993)				200,800

UHF, VHF, ITFS/MMDS
Broadcast Products and Services
Turnkey Systems Since 1960

PO Box 68 • White Haven, PA 18661 • 717-443-9575
1-800-233-6193 FAX 717-443-9257

Ohio—Dayton

WDTN

Ch. 2

Network Service: ABC.

Licensee: The Hearst Corp., Box 741, Dayton, OH 45401.

Studio: 4595 S. Dixie Ave., Dayton, OH 45439.

Telephone: 513-293-2101. TWX: 810-459-1731. Fax: 513-294-6542.

Technical Facilities: Channel No. 2 (54-60 MHz). Authorized power: 100-kw visual, 20-kw aural. Antenna: 1000-ft. above av. terrain, 960-ft. above ground, 1917-ft. above sea level.

Latitude 39° 43' 07"
Longitude 84° 15' 22"

Transmitter: Frytown Rd. & Gettysburg Ave.

Satellite Earth Stations: Andrew, 7-meter C-band; Andrew, 5-meter C-band; Drake, 3.4-meter C-band; Microdyne, 5-meter Ku-band; Scientific-Atlanta, 5-meter C-band; Avantek, Drake, M/A-Corn, Microdyne, Scientific-Atlanta receivers.

SNG Mobile Dish: Andrew, 2.3-meter Ku-band.

News Services: ABC, Conus, NIWS.

Ownership: Hearst Broadcasting (Group Owner).

Began Operation: March 15, 1949. Sale to present owner by Trustees of Grinnell College approved by FCC July 16, 1981 (Television Digest, Vol. 20:21; 21:29). Sale to Grinnell by Avco Bcstg. Corp. approved by FCC April 28, 1976 (Vol. 15:25).

Represented (sales): Blair Television.

Represented (legal): Tharrington, Smith & Hargrove.

Personnel:

- Cheryl Craigie, Vice President & General Manager.
- Larry Ryan, Vice President, Sales.
- Steven L. Fisher, Station Manager & Program Director.
- Sheryl Sorrell, Sales Manager.
- Darryl Griffin, National Sales Manager.
- Mike Hevel, News Director.
- Kim Peters, Director of Marketing & Promotion.
- Robert Sohovich, Resident Controller.
- David Nortman, Chief Engineer.
- Sharon Fair, Community & Human Resources.

Highest 30 Sec. Rate: \$7500.

City of License: Dayton. ADI: Dayton. Rank: 52.

Total Households: ©MSI Consumer Market Data as of 1/1/93. TV Homes, TV% and Circulation ©1993 Arbitron. County coverage based on Arbitron study.

Net Weekly Circulation	State County	Total Households	TV Households	%
50% & Over	INDIANA			
	Wayne	27,500	27,100	99
	OHIO			
	Auglaize	16,400	16,200	99
	Champaign	13,700	13,500	99
	Clark	55,700	55,200	99
	Clinton	13,400	13,200	99
	Darke	19,700	19,500	99
	Greene	49,400	48,900	99
	Logan	16,400	16,200	99
	Mercer	13,800	13,600	99
	Miami	35,200	34,900	99
	Montgomery	228,400	226,600	99



Net Weekly Circulation	State County	Total Households	TV Households	%
50% & Over	Preble	14,600	14,500	99
	Shelby	16,000	15,800	99
	Warren	40,700	40,300	99
Between 25-49%	INDIANA			
	Randolph	10,200	10,000	98
	OHIO			
	Butler	107,500	106,500	99
Fayette	10,200	10,000	98	
Highland	13,600	13,300	98	
Between 5-24%	INDIANA			
	Dearborn	14,200	14,000	99
	Fayette	9,900	9,800	99
	Franklin	6,600	6,400	97
	Jay	8,100	7,900	98
	Ripley	9,000	8,800	98
	Union	2,600	2,500	96
	KENTUCKY			
	Campbell	31,700	31,600	100
	Robertson	800	800	100
OHIO				
Adams	9,600	9,300	97	
Allen	39,600	39,000	98	
Brown	12,900	12,600	98	
Clermont	54,800	54,300	99	
Hamilton	340,100	336,000	99	
Union	11,500	11,300	98	
Station Totals		1,253,800	1,239,600	99
Net Weekly Circulation (1993)				561,800
Average Daily Circulation (1993)				307,100

Ohio—Dayton-Springfield

WHIO-TV

Ch. 7

Network Service: CBS.

Licensee: Miami Valley Broadcasting Corp., 1414 Wilmington Ave., Dayton, OH 45420.

Studio: 1414 Wilmington Ave., Dayton, OH 45420.

Telephone: 513-259-2111. Fax: 513-259-2024.

Technical Facilities: Channel No. 7 (174-180 MHz). Authorized power: 200-kw visual, 38-kw aural. Antenna: 1140-ft. above av. terrain, 1096-ft. above ground, 2046-ft. above sea level.

Latitude 39° 44' 03"

Longitude 84° 14' 50"

Transmitter: 3316 Germantown St.

Multichannel TV Sound: Stereo only.

Satellite Earth Stations: Transmit/receive Vertex, 4.6-meter Ku-band; Scientific-Atlanta, 7-meter C-band; Vertex, 6.1-meter Ku & C-band; Vertex, 4.6-meter Ku-band; DX Engineering, Scientific-Atlanta receivers.

AM Affiliate: WHIO, 5-kw, 1290 kHz.

FM Affiliate: WHIO-FM, 50-kw, 99.1 MHz (No. 256), 1060-ft.

News Service: AP.

Ownership: Cox Enterprises Inc. (Group Owner).

Began Operation: February 26, 1949.

Represented (sales): TeleRep Inc.

Represented (legal): Dow, Lohnes & Albertson.

Represented (engineering): Jules Cohen & Associates, P.C.

Personnel:

David Lippoff, Vice President & General Manager.

Don Kemper, Station Manager.

John Hayes, General Sales Manager.

Mike Mansour, Local Sales Manager.

Steve Snyder, Local Sales Manager.

James Cosby, National Sales Manager.

Mark Casey, News Director.

Richard Bieser, Director, Community Relations.

Ted Lester, Operations Manager.

Bill Manning, Creative Services Director.

Darby Britto, Production Manager.

Ken Oliver, Controller.

Therese Weiler, Research Director.

Rates: On request.

City of License: Dayton. ADI: Dayton. Rank: 52.

Total Households: ©MSI Consumer Market Data as of 1/1/93. TV Homes, TV% and Circulation ©1993 Arbitron. County coverage based on Arbitron study.

Net Weekly Circulation	State County	Total Households	TV Households	%
50% & Over	INDIANA			
	Wayne	27,500	27,100	99
	OHIO			
	Auglaize	16,400	16,200	99
	Champaign	13,700	13,500	99
	Clark	55,700	55,200	99
	Clinton	13,400	13,200	99
	Darke	19,700	19,500	99
	Greene	49,400	48,900	99
	Logan	16,400	16,200	99



Net Weekly Circulation	State County	Total Households	TV Households	%
50% & Over	Mercer	13,800	13,600	99
	Miami	35,200	34,900	99
	Montgomery	228,400	226,600	99
	Preble	14,600	14,500	99
	Shelby	16,000	15,800	99
Warren	40,700	40,300	99	
Between 25-49%	INDIANA			
	Randolph	10,200	10,000	98
	OHIO			
	Allen	39,600	39,000	98
	Butler	107,500	106,500	99
Fayette	10,200	10,000	98	
Highland	13,600	13,300	98	
Between 5-24%	INDIANA			
	Dearborn	14,200	14,000	99
	Fayette	9,900	9,800	99
	Franklin	6,600	6,400	97
	Jay	8,100	7,900	98
	Ripley	9,000	8,800	98
	Union	2,600	2,500	96
	OHIO			
	Adams	9,600	9,300	97
	Brown	12,900	12,600	98
Clermont	54,800	54,300	99	
Hamilton	340,100	336,000	99	
Putnam	11,300	11,100	99	
Ross	24,600	24,200	98	
Union	11,500	11,300	98	
Van Wert	11,400	11,300	99	
Station Totals		1,268,600	1,253,800	99
Net Weekly Circulation (1993)				601,500
Average Daily Circulation (1993)				354,900

Ohio—Dayton

WKEF

Ch. 22

Network Service: NBC.

Licensee: KT Communications Ltd. Partnership III, 333 W. Wacker Dr., Suite 830, Chicago, IL 60606.

Studio: 1731 Soldiers Home Rd., Dayton, OH 45418.

Telephone: 513-263-2662. Fax: 513-268-2332.

Technical Facilities: Channel No. 22 (518-524 MHz). Authorized power: 2340-kw max. visual, 234-kw max. aural. Antenna: 1152-ft. above av. terrain, 1094-ft. above ground, 2049-ft. above sea level.

Latitude 39° 43' 15.50"
Longitude 84° 15' 38.90"

Transmitter: 1731 Soldiers Home Rd.

Satellite Earth Stations: Microdyne, 7-meter; AFC, 6-meter; Harris, 3-meter; Harris, Microdyne receivers.

News Service: AP.

Ownership: KT Communications Ltd. Partnership III.

Began Operation: September 27, 1964. Sale to Adams Communications by Springfield TV Corp. approved by FCC Jan. 9, 1984 (Television Digest, Vol. 23:35). Sale to present owner by Adams approved Feb. 23, 1989.

Represented (sales): Katz Continental Television.

Personnel:

- James D. Graham, General Manager.
- Steve Shanks, Local Sales Manager.
- Bob Heinzelmann, National Sales Manager & Marketing Director.
- Lori Webster, Director of News & Public Affairs.
- Sandy Patton, Production & Promotion Manager.
- Bob Vaughn, Business Manager.
- Darrell Hunter, Chief Engineer.

Highest 30 Sec. Rate: \$1500.

NETWORK BASE HOURLY RATE: \$1550.

City of License: Dayton. ADI: Dayton. Rank: 52.

Total Households: ©MSI Consumer Market Data as of 1/1/93. TV Homes, TV% and Circulation ©1993 Arbitron. County coverage based on Arbitron study.

	Net Weekly Circulation	State County	Total Households	TV Households	%
50% & Over	OHIO				
		Champaign	13,700	13,500	99
		Clark	55,700	55,200	99
		Darke	19,700	19,500	99
		Greene	49,400	48,900	99
		Miami	35,200	34,900	99
		Montgomery	228,400	226,600	99
		Preble	14,600	14,500	99
		Shelby	16,000	15,800	99
		Warren	40,700	40,300	99



WKEF BPCT-841029KG Granted 11/29/84 © American Map Corp., No. 14244

	Net Weekly Circulation	State County	Total Households	TV Households	%
Between 25-49%	OHIO				
		Auglaize	16,400	16,200	99
		Builer	107,500	106,500	99
		Clinton	13,400	13,200	99
		Highland	13,600	13,300	98
	Logan	16,400	16,200	99	
Between 5-24%	INDIANA				
		Fayette	9,900	9,800	99
		Randolph	10,200	10,000	98
		Union	2,600	2,500	96
	Wayne	27,500	27,100	99	
OHIO		Brown	12,900	12,600	98
		Clermont	54,800	54,300	99
		Fayette	10,200	10,000	98
		Hamilton	340,100	336,000	99
		Madison	12,200	12,000	98
		Mercer	13,800	13,600	99
		Station Totals	1,134,900	1,122,500	99
Net Weekly Circulation (1993)				490,200	
Average Daily Circulation (1993)				220,200	

Ohio—Dayton

WRGT-TV

Ch. 45

Network Service: Fox.

Licensee: Dayton Telecasting Inc., 45 Broadcast Plaza, Dayton, OH 45408.

Studio: 45 Broadcast Plaza, Dayton, OH 45408.

Telephone: 513-263-4500. TWX: 910-333-3284. Fax: 513-268-5265.

Technical Facilities: Channel No. 45 (656-662 MHz). Authorized power: 5000-kw max. visual, 501-kw max. aural. Antenna: 1170-ft. above av. terrain, 1149-ft. above ground, 2045-ft. above sea level.

Latitude 39° 43' 28.40"
Longitude 84° 15' 17.60"

Transmitter: 2045 S. Gettysburg Ave., Dayton, OH.

Satellite Earth Station: Comtech, 5-meter.

Ownership: Act III Broadcasting Inc. (Group Owner).

Began Operation: September 23, 1984. Sale to present owner by Meridian Communications approved by FCC Dec. 17, 1987 (Television Digest, Vol. 27:42).

Represented (sales): Seltel Inc.

Represented (engineering): Charles I. Gallagher, P.E., Consulting Radio Engineers.

Personnel:

- David J. Miller, Vice President & General Manager.
- Dale A. Remy, General Sales Manager.
- Gene Thompson, National Sales Manager.
- Mike Davis, Programming & Operations Manager.
- Ron Schuetze, Chief Engineer.
- Ann Love, Promotion Director.
- Rick Roberts, Business Manager.

Rates: On request.

City of License: Dayton. ADI: Dayton. Rank: 52.

Total Households: ©MSI Consumer Market Data as of 1/1/93. TV Homes, TV% and Circulation ©1993 Arbitron. County coverage based on Arbitron study.

Net Weekly Circulation	State County	Total Households	TV Households	%
50% & Over	OHIO			
	Champaign	13,700	13,500	99
	Clark	55,700	55,200	99
	Darke	19,700	19,500	99
	Greene	49,400	48,900	99
	Miami	35,200	34,900	99
	Montgomery	228,400	226,600	99
Between 25-49%	Preble	14,600	14,500	99
	Shelby	16,000	15,800	99
	INDIANA			
	Randolph	10,200	10,000	98
	Union	2,600	2,500	96
Between 25-49%	Wayne	27,500	27,100	99
	KENTUCKY			
	Pendleton	4,500	4,500	100



Net Weekly Circulation	State County	Total Households	TV Households	%
Between 25-49%	OHIO			
	Auglaize	16,400	16,200	99
	Brown	12,900	12,600	98
	Butler	107,500	106,500	99
	Clermont	54,800	54,300	99
	Clinton	13,400	13,200	99
	Fayette	10,200	10,000	98
Between 5-24%	Logan	16,400	16,200	99
	Warren	40,700	40,300	99
	INDIANA			
	Dearborn	14,200	14,000	99
	Franklin	6,600	6,400	97
OHIO	Jay	8,100	7,900	98
	Adams	9,600	9,300	97
	Hamilton	340,100	336,000	99
	Highland	13,600	13,300	98
	Madison	12,200	12,000	98
OHIO	Mercer	13,800	13,600	99
	Union	11,500	11,300	98
Station Totals		1,179,500	1,166,100	99
Net Weekly Circulation (1993)			470,400	
Average Daily Circulation (1993)			192,200	

Ohio—Lima

WLIO

Ch. 35

Network Service: NBC.

Licensee: Lima Communications Corp., Box 1689, Lima, OH 45802.

Studio: 1424 Rice Ave., Lima, OH 45805.

Telephone: 419-228-8835. Fax: 419-229-7091.

Technical Facilities: Channel No. 35 (596-602 MHz). Authorized power: 661-kw visual, 132-kw aural. Antenna: 549-ft. above av. terrain, 549-ft. above ground, 870-ft. above sea level.

Latitude 40° 44' 54"
Longitude 84° 07' 55"

Transmitter: 1424 Rice Ave.

Multichannel TV Sound: Stereo only.

Satellite Earth Station: Chapparral, 3.5-meter Ku & C-band; Harris receivers.

News Service: AP.

Ownership: Blade Communications Inc. (Group Owner).

Began Operation: March 30, 1953. Sale to present owners by WLOK Inc. approved by FCC Jan. 19, 1972. Previous sale by Pixley & Case families approved Dec. 1, 1954 (Television Digest, Vol. 10:44, 49).

Represented (sales): Katz Continental Television.

Represented (legal): Dow, Lohnes & Albertson.

Represented (engineering): Jules Cohen & Associates, P.C.

Personnel:

- James C. Dages, President & General Manager.
- Bruce A. Opperman, Vice President & General Sales Manager.
- James D. Garling, Program Director.
- Antelle Halthcock, Promotion Director.
- George Dunster, News Director.
- Frederick R. Vobbe, Chief Engineer.

Rates: On request.

City of License: Lima. AD1: Lima. Rank: 199.

Total Households: ©MSI Consumer Market Data as of 1/1/93. TV Homes, TV% and Circulation ©1993 Arbitron. County coverage based on Arbitron study.

Net Weekly Circulation	State County	Total Households	TV Households	%
50% & Over	OHIO			
	Allen	39,600	39,000	98
	Auglaize	16,400	16,200	99
	Hardin	11,300	11,100	98
	Mercer	13,800	13,600	99



WLIO BPCT-820712KP Granted 10/08/82

© American Map Corp., No. 14244

Net Weekly Circulation	State County	Total Households	TV Households	%	
50% & Over	Putnam	11,300	11,100	98	
	OHIO				
	Between 25-49%	Hancock	25,000	24,700	99
	Logan	16,400	16,200	99	
	Paulding	7,400	7,300	99	
	Van Wert	11,400	11,300	99	
Between 5-24%	OHIO				
	Darke	19,700	19,500	99	
	Defiance	14,200	14,000	99	
	Henry	10,500	10,400	99	
	Shelby	16,000	15,800	99	
	Wyandot	8,200	8,100	99	
Station Totals		221,200	218,300	99	
Net Weekly Circulation (1993)				102,700	
Average Daily Circulation (1993)				61,600	

Ohio—Lima

WTLW

Ch. 44

Network Service: None, independent.

Licensee: American Christian TV Services, 1844 Baty Rd., Lima, OH 45807.

Studio: 1844 Baty Rd., Lima, OH 45807.

Telephone: 419-339-4444. Fax: 419-339-6812.

Technical Facilities: Channel No. 44 (650-656 MHz). Authorized power: 904.9-kw visual, 100.2-kw aural. Antenna: 677-ft. above av. terrain, 705-ft. above ground, 1532-ft. above sea level.

Latitude 40° 45' 47"
Longitude 84° 10' 59"

Transmitter: 1844 Baty Rd., near Lima.

Satellite Earth Stations: AFC, 2-meter Ku-band; R. H. Tyler, 3-meter C-band; Taco, 2-meter C-band; DX Antenna, Gardiner, M/A-Com, Uniden receivers.

News Service: CNN.

Ownership: American Christian Television Services Inc.

Began Operation: June 13, 1982.

Represented (legal): Wiley, Rein & Fielding.

Represented (engineering): du Treil, Lundin & Rackley.

Personnel:

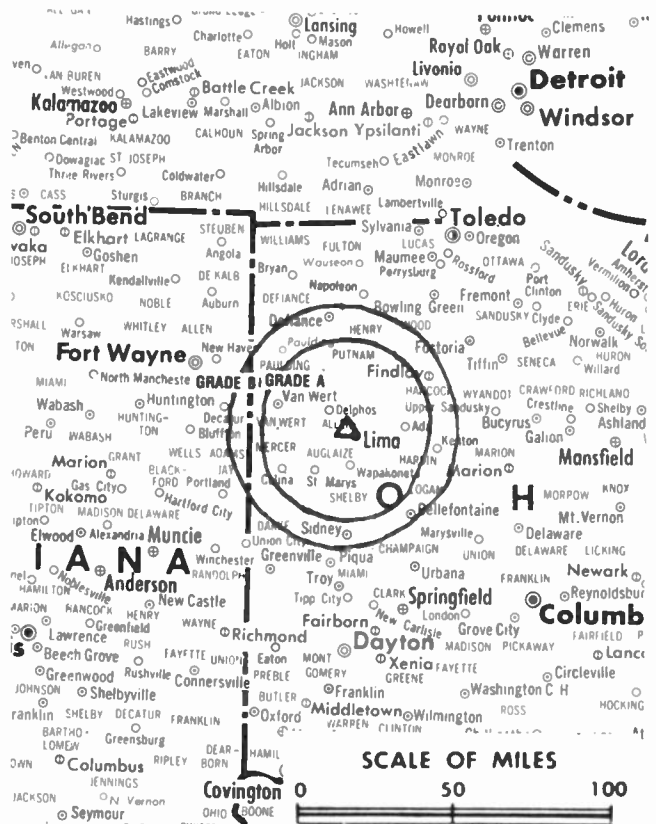
- Robert Placie, Vice President & Chief Executive Officer.
- Harry Barnes, General Sales Manager.
- William Clinger, Marketing Director.
- Lisa Kroehler, News Director.
- Jeff Millstagle, Program Director.
- Michele Wassink, Promotion Director.
- Kevin Bowers, Development Director.
- Robert Peterson, Operations Director.
- Tom Stoffel, Chief Engineer.

Highest 30 Sec. Rate: \$40.

City of License: Lima. ADI: Lima. Rank: 199.

Total Households: ©MSI Consumer Market Data as of 1/1/93. TV Homes, TV% and Circulation ©1993 Arbitron. County coverage based on Arbitron study.

Net Weekly Circulation	State County	Total Households	TV Households	%
Between 25-49%	OHIO Van Wert	11,400	11,300	99



WTLW BMPCT-81118KI Granted 2/8/82 American Map Corp., No 14244

Net Weekly Circulation	State County	Total Households	TV Households	%
OHIO				
Between 5-24%	Allen	39,600	39,000	98
	Auglaize	16,400	16,200	99
	Champaign	13,700	13,500	99
	Defiance	14,200	14,000	99
	Hancock	25,000	24,700	99
	Hardin	11,300	11,100	98
	Logan	16,400	16,200	99
	Mercer	13,800	13,600	99
	Paulding	7,400	7,300	99
	Putnam	11,300	11,100	98
	Shelby	16,000	15,800	99
Station Totals		196,500	193,800	99
Net Weekly Circulation (1993)			30,300	
Average Daily Circulation (1993)			10,600	

Ohio—Mansfield

WMFD-TV

Ch. 68

Network Service: None, independent.

Licensee: Mid-State Television Inc., 2900 Park Ave. W, Mansfield, OH 44906.

Studio: 2900 Park Ave. W, Mansfield, OH 44906.

Telephone: 419-529-5900. Fax: 419-529-2319.

Technical Facilities: Channel No. 68 (794-800 MHz). Authorized power: 269-kw max. visual. Antenna: 590-ft. above av. terrain, 450-ft. above ground, 1831-ft. above sea level.

Latitude 40° 45' 50"
Longitude 82° 37' 04"

Transmitter: 2900 Park Ave. W, Mansfield.

Satellite Earth Stations: Transmit/receive Harris, 9-meter C-band; Vertex, 4.5-meter C-band; Vertex, 3-meter C-band; Harris receivers.

Ownership: Mid States Television Inc.

Began Operation: February 29, 1988. Suspended operation June 1, 1989. Sale to present owners by Com III TV Inc. approved by FCC May 29, 1992. Resumed operation May 30, 1992.

Represented (sales): Regional Reps Corp.

Represented (legal): Fletcher, Heald & Hildreth.

Represented (engineering): du Treil, Lundin & Rackley.

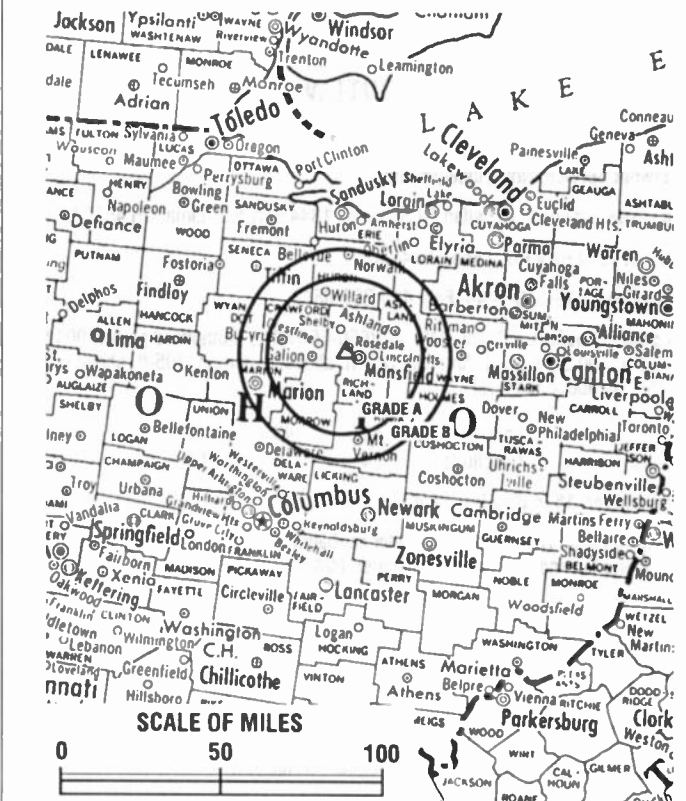
Personnel:

Gunther Meisse, President & General Manager.
Glenn Cheesman, Sales Manager.
James Holmes, Program Director.
Wayne Fick, Chief Engineer.

Rates: On request.

City of License: Mansfield. ADI: Cleveland. Rank: 12.

Total Households: ©MSI Consumer Market Data as of 1/1/93. TV Homes, TV% and Circulation ©1993 Arbitron. County coverage based on Arbitron study.



WMFO-TV BPCT-920324KG Granted 8/14/92 © American Map Corp., No. 14244

Net Weekly Circulation	State County	Total Households	TV Households	%
OHIO				
Between 5-24%	Richland	48,200	47,600	99
Station Totals		48,200	47,600	99
Net Weekly Circulation (1993)			6,700	
Average Daily Circulation (1993)			2,300	

Ohio—Newark

WSFJ

Ch. 51

Network Service: None, independent.

Licensee: Christian Television of Ohio Inc., 10077 Jacksontown Rd., Box 770, Thomville, OH 43076.

Studio: 10077 Jacksontown Rd., Thomville, OH 43076.

Telephones: 614-833-0771; 614-323-0771. Fax: 614-323-3242.

Technical Facilities: Channel No. 51 (692-698 MHz). Authorized power: 724-kw max. visual, 72.4-kw max. aural. Antenna: 620-ft. above av. terrain, 500-ft. above ground, 1600-ft. above sea level.

Latitude 39° 56' 53"
Longitude 82° 24' 33"

Transmitter: 0.8-mi. SSE of Jacksontown along Rte. 13, 0.3-mi. N of I-70.

Satellite Earth Stations: AFC, 3.66-meter Ku-band; RF Systems, 6-meter C-band; Scientific-Atlanta, 5-meter C-band; M/A-Com, Scientific-Atlanta, Standard Components receivers.

Ownership: Christian Television of Ohio Inc.

Began Operation: March 9, 1980.

Represented (sales): Hugh Wallace Inc.

Represented (legal): Baraff, Koemer, Olender & Hochberg, P.C.

Represented (engineering): Smith & Powstenko.

Personnel:

- Betty J. Stanley, President.
- Ted Ross, General Manager.
- Ed Griffis, General Sales Manager, Program & Promotion Director.
- James Chiero, Senior Producer.
- James Williams, Operations Manager.

Highest 30 Sec. Rate: \$450.

City of License: Newark. ADI: Columbus, OH. Rank: 34.

Total Households: ©MSI Consumer Market Data as of 1/1/93. TV Homes, TV% and Circulation ©1993 Arbitron. County coverage based on Arbitron study.

Net Weekly Circulation	State County	Total Households	TV Households	%
Between 5-24%	OHIO Coshocton	13,600	13,300	98



Net Weekly Circulation	State County	Total Households	TV Households	%
Between 5-24%	Fairfield	37,700	37,400	99
	Hocking	9,600	9,400	98
	Knox	17,500	17,300	99
	Licking	48,200	47,700	99
	Muskingum	31,100	30,600	98
Station Totals		157,700	155,700	99
Net Weekly Circulation (1993)			25,000	
Average Daily Circulation (1993)			7,800	

Ohio—Sandusky

WGGN-TV

Ch. 52

Network Service: None, independent.

Licensee: Christian Faith Broadcast Inc., 3809 Maple Ave., Castalia, OH 44824.

Studio: 3809 Maple Ave., Castalia, OH 44824.

Telephone: 419-684-5311. Fax: 419-684-5378.

Technical Facilities: Channel No. 52 (698-704 MHz). Authorized power: 1482-kw max. visual, 148.2-kw max. aural. Antenna: 774-ft. above av. terrain, 715-ft. above ground, 1415-ft. above sea level.

Latitude 41° 23' 48"
Longitude 82° 47' 31"

Transmitter: 3809 Maple Ave., Castalia.

Satellite Earth Stations: In operation; Drake receivers.

Ownership: Christian Faith Broadcast Inc. (Group Owner).

Began Operation: December 5, 1982.

Represented (legal): May & Dunne, Chartered.

Personnel:

- Shelby Gilliam, President.
- Rusty Yost, General Manager.
- Virginia Jordon, Traffic Coordinator.

Highest 30 Sec. Rate: \$150.

City of License: Sandusky. ADI: Cleveland. Rank: 12.

Total Households: ©MSI Consumer Market Data as of 1/1/93. TV Homes, TV% and Circulation ©1993 Arbitron. County coverage based on Arbitron study.



Net Weekly Circulation	State County	Total Households	TV Households	%
	OHIO			
Between 5-24%	Huron	20,600	20,300	99
Station Totals		20,600	20,300	99
Net Weekly Circulation (1993)				3,300
Average Daily Circulation (1993)				1,900

Ohio—Springfield

WTJC
Ch. 26

Network Service: None, independent.

Licensee: Video Mall Communications Inc., 2675 Dayton Rd., Springfield, OH 45506.

Studio: 2675 Dayton Rd., Springfield, OH 45506.

Telephone: 513-323-0026.

Technical Facilities: Channel No. 26 (542-548 MHz). Authorized power: 1230-kw max. & 1170-kw horizontal visual, 123-kw max. & 117-kw horizontal aural. Antenna: 490-ft. above av. terrain, 520-ft. above ground, 1540-ft. above sea level.

Latitude	39°	54'	33"
Longitude	83°	51'	36"

Transmitter: S of Wright Brothers Memorial Hwy., 0.15-mi. W of Springfield city limits.

Satellite Earth Stations: In operation.

News Service: AP.

Ownership: Video Mall Communications Inc.

Began Operation: September 21, 1980. Sale to present owners by Miami Valley Christian TV Inc. approved by FCC Jan. 15, 1991.

Represented (legal): Miller & Fields.

Represented (engineering): R. L. Purcell.

Personnel:

Marvin D. Sparks, President & General Manager.

Richard Stafford, Chief Engineer.

Josephine Hill, News Director.

Natalie Rector, Program Director.

Rates: On request.



Arbitron Data: Not available.

City of License: Springfield. **ADI:** Dayton. **Rank:** 52.

Ohio—Steubenville-Wheeling, WV

WTOV-TV

Ch. 9

Network Service: NBC.

Licensee: WTOV Associates, Box 9999, Steubenville, OH 43952-6799.

Studio: Altamont Heights, Steubenville, OH 43952.

Sales Office: Riley Bldg., Wheeling, WV 26003.

Mailing Address: Box 9999, Steubenville, OH 43952-6799.

Telephones: 614-282-0911 (Steubenville); 304-232-6933 (Wheeling).

Fax: 614-282-0439.

Technical Facilities: Channel No. 9 (186-192 MHz). Authorized power: 316-kw visual, 31.6-kw aural. Antenna: 950-ft. above av. terrain, 881-ft. above ground, 2041-ft. above sea level.

Latitude	40°	20'	32"
Longitude	80°	37'	14"

Transmitter: Altamont Heights, 1.3-mi. S of business center.

Multichannel TV Sound: Stereo only.

Satellite Earth Stations: Paracclipse, 5-meter C-band; Harris, 3.5-meter Ku-band; Prodelin, 3.5-meter C-band; 3 Drake receivers.

News Services: AP, CNN.

Ownership: Television Station Partners L.P. (Group Owner).

Began Operation: December 10, 1953. Transfer of stations from WSTV Inc. and WPIT Inc. to United Printers & Publishers (name changed to Rust Craft Greeting Cards Inc.), approved by FCC Nov. 8, 1961 (Television Digest, Vol. 17:30, 33; 2:14). Sale to Ziff Corp. by Rust Craft approved by FCC May 10, 1978 (Vol. 17:26, 27, 36; 18:20, 41). Sale to present owners by Ziff approved by FCC Jan. 18, 1983 (Vol. 22:30).

Represented (sales): Petry Television Inc.

Represented (legal): Wiley, Rein & Fielding.

Personnel:

I. Martin Pompadur, President.
 Arthur E. Daube, Vice President & General Manager.
 Tim McCoy, Operations Manager.
 Jim Emmerling, General Sales Manager.
 Vern Schofield, National Sales Manager.
 Micah Johnson, News Director.
 Janet Cipriani, Traffic Manager.
 Len Smith, Chief Engineer.
 Karen Rossano, Assistant Operations Manager.
 Sherry Hansen, Promotion Assistant.
 Mike Cunningham, Business Manager.
 Vicki Orban, Local Sales Assistant.
 Don Fogle, Assistant Chief Engineer.

Rates: On request.

NETWORK BASE HOURLY RATE: \$1750.

City of License: Steubenville. ADI: Wheeling, WV-Steubenville, OH. Rank: 144.

Total Households: ©MSI Consumer Market Data as of 1/1/93. TV Homes, TV% and Circulation ©1993 Arbitron. County coverage based on Arbitron study.

Net Weekly Circulation	State County	Total Households	TV Households	%
50% & Over	OHIO			
	Belmont	27,600	27,300	99
	Guemsey	14,800	14,500	98
	Harrison	6,000	5,900	98
	Jefferson	30,800	30,500	99



Net Weekly Circulation	State County	Total Households	TV Households	%	
50% & Over	Monroe	5,700	5,600	98	
	Noble	4,100	4,000	98	
	Tuscarawas	32,300	31,800	98	
	WEST VIRGINIA				
	Brooke	10,100	10,100	100	
	Hancock	13,700	13,700	100	
	Marshall	14,100	14,000	99	
	Ohio	20,300	20,200	100	
	Tyler	3,700	3,700	100	
	Wetzel	7,200	7,100	99	
Between 25-49%	OHIO				
	Carroll	9,900	9,800	99	
	Columbiana	40,900	40,400	99	
PENNSYLVANIA					
Washington	77,900	76,900	99		
Between 5-24%	OHIO				
	Coshocton	13,600	13,300	98	
	Stark	140,300	138,900	99	
	PENNSYLVANIA				
	Beaver	71,500	70,700	99	
	Butler	56,200	55,600	99	
	Greene	14,500	14,200	98	
	Venango	22,000	21,400	97	
	WEST VIRGINIA				
	Marion	22,300	22,100	99	
Monongalia	29,300	29,000	99		
Preston	10,700	10,600	99		
Tucker	3,000	3,000	100		
Station Totals		702,500	694,300	99	
Net Weekly Circulation (1993)			263,500		
Average Daily Circulation (1993)			123,500		

Ohio—Toledo

WNWO-TV

Ch. 24

Network Service: ABC.

Licensee: WNWO Associates, 300 S. Byrne Rd., Toledo, OH 43615.

Studio: 300 S. Byrne Rd., Toledo, OH 43615.

Telephone: 419-535-0024. TWX: 810-421-0064. Fax: 419-535-0202.

Technical Facilities: Channel No. 24 (530-536 MHz). Authorized power: 4370-kw max. & 1410-kw horizontal visual, 437-kw max. & 141-kw horizontal aural. Antenna: 1390-ft. above av. terrain, 1437-ft. above ground, 2016-ft. above sea level.

Latitude 41° 40' 03"
Longitude 83° 21' 22"

Transmitter: 833 N. Cousino Rd. at Arquette Rd., Oregon, OH.

Multichannel TV Sound: Stereo only.

Satellite Earth Stations: Andrew, 7.3-meter C-band; ADM, 6.1-meter C-band; Andrew, 4.5-meter C-band; AvanteK, Scientific-Atlanta receivers.

News Services: AP, ABC.

Ownership: WNWO Associates.

Began Operation: May 3, 1966. FCC approved sale to present owners by The First National Bank of Boston which took control from D. H. Overmyer Telecasting Co. Inc. Jan. 31, 1986 (Television Digest, Vol. 25:24).

Represented (sales): Pety Television Inc.

Represented (legal): Wiley, Rein & Fielding.

Personnel:

- Brett R. Cornwell, Vice President & General Manager.
- Sam Jacobs, General Sales Manager.
- James Glendening, Local Sales Manager.
- Michael Palmer, Promotion Manager.
- Michael Przybylski, Business Manager.
- Ray Jackson, Marketing Director.
- Harold W. Thompson, Chief Engineer.
- Nancy Pratt, Traffic Manager.

Rates: On request.

City of License: Toledo. ADI: Toledo. Rank: 64.

Total Households: ©MSI Consumer Market Data as of 1/1/93. TV Homes, TV% and Circulation ©1993 Arbitron. County coverage based on Arbitron study.

Net Weekly Circulation	State County	Total Households	TV Households	%
50% & Over	MICHIGAN			
	Lenawee	32,200	31,800	99
	OHIO			
	Allen	39,600	39,000	98
	Fulton	13,900	13,700	99
	Hancock	25,000	24,700	99
	Hardin	11,300	11,100	98
	Henry	10,500	10,400	99
	Lucas	178,800	177,300	99
	Ottawa	15,300	15,200	99
Putnam	11,300	11,100	98	



Net Weekly Circulation	State County	Total Households	TV Households	%
50% & Over	Sandusky	22,600	22,400	99
	Seneca	21,400	21,200	99
	Williams	14,100	13,900	99
	Wood	40,600	40,200	99
	Wyandot	8,200	8,100	99
Between: 25-49%	MICHIGAN			
	Monroe	47,100	46,700	99
	OHIO			
Defiance	14,200	14,000	99	
Huron	20,600	20,300	99	
Between 5-24%	MICHIGAN			
	Hillsdale	16,000	15,700	98
	OHIO			
	Auglaize	16,400	16,200	99
	Crawford	18,500	18,200	98
	Erie	29,100	28,800	99
	Paulding	7,400	7,300	99
Van Wert	11,400	11,300	99	
Station Totals		625,500	618,600	99
Net Weekly Circulation (1993)			399,500	
Average Daily Circulation (1993)			194,000	

Our firm acted as financial advisor and broker in the 1986 sale of WNWO-TV

THE TED HEPBURN COMPANY

Ted Hepburn, President Todd Hepburn, Vice-President
325 Garden Road Palm Beach, Florida 33480 (407) 853 8995
P.O. Box 43263 Cincinnati, OH 45243 0263 (513) 271 5400

Ohio—Toledo

WTOL-TV

Ch. 11

Network Service: CBS.

Licensee: Cosmos Broadcasting Corp., Box 1111, Toledo, OH 43695-1111.

Studio: 730 N. Summit St., Toledo, OH 43604-1808.

Telephone: 419-248-1111. Fax: 419-244-7104.

Technical Facilities: Channel No. 11 (198-204 MHz). Authorized power: 316-kw visual, 38-kw aural. Antenna: 1000-ft. above av. terrain, 1046-ft. above ground, 1625-ft. above sea level.

Latitude 41° 40' 22"
Longitude 83° 22' 47"

Transmitter: Cedar Point, near Norden Rd., Oregon City, OH.

Multichannel TV Sound: Stereo only.

Satellite Earth Stations: Scientific-Atlanta, 7-meter C-band; Scientific-Atlanta, 4.5-meter Ku-band; Scientific-Atlanta, 4.5-meter C-band; Scientific-Atlanta receivers.

News Services: AP, CBS.

Ownership: Cosmos Broadcasting Corp. (Group Owner).

Began Operation: December 5, 1958. Sale to present owner by Frazier Reams and associates approved March 10, 1965 by FCC (Television Digest, Vol. 4:46; 5:11).

Represented (sales): Harrington, Righter & Parsons Inc.

Represented (legal): Dow, Lohnes & Albertson.

Represented (engineering): Lohnes & Culver.

Personnel:

- Melbourne Stebbins, Vice President & General Manager.
- John Cottingham, General Sales Manager.
- Cathy Clark, National Sales Manager.
- C. J. Beutein, News Director.
- Steve Israel, Director of Operations.
- Gary Albers, Promotion Director.
- Patricia Genson, Business Manager.
- Bill Stewart, Production Manager.
- Stewart Hinze, Chief Engineer.

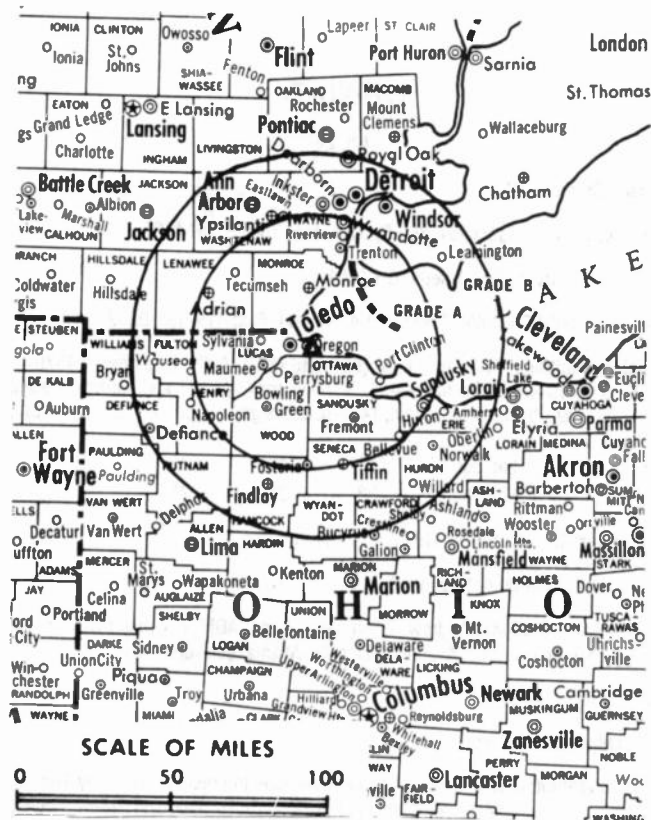
Highest 30 Sec. Rate: \$6000.

NETWORK BASE HOURLY RATE: \$3263.

City of License: Toledo. ADI: Toledo. Rank: 64.

Total Households: ©MSI Consumer Market Data as of 1/1/93. TV Homes, TV% and Circulation ©1993 Arbitron. County coverage based on Arbitron study.

Net Weekly Circulation	State County	Total Households	TV Households	%
50% & Over	MICHIGAN			
	Lenawee	32,200	31,800	99
	Monroe	47,100	46,700	99
	OHIO			
	Crawford	18,500	18,200	98
	Defiance	14,200	14,000	99
	Fulton	13,900	13,700	99
	Hancock	25,000	24,700	99
	Henry	10,500	10,400	99



WTOL-TV BPCT-590 Granted 7/23/58

© American Map Corp., 14244

Net Weekly Circulation	State County	Total Households	TV Households	%
50% & Over	Lucas	178,800	177,300	99
	Ottawa	15,300	15,200	99
	Putnam	11,300	11,100	98
	Sandusky	22,600	22,400	99
	Seneca	21,400	21,200	99
	Williams	14,100	13,900	99
	Wood	40,600	40,200	99
Wyandot	8,200	8,100	99	
Between 25-49%	MICHIGAN			
	Hillsdale	16,000	15,700	98
	OHIO			
	Allen	39,600	39,000	98
	Erie	29,100	28,800	99
Between 5-24%	MICHIGAN			
	Washtenaw	106,900	105,000	98
	OHIO			
	Auglaize	16,400	16,200	99
	Morrow	9,900	9,800	99
Station Totals	Paulding	7,400	7,300	99
	Richland	48,200	47,600	99
	Net Weekly Circulation (1993)	779,100	769,700	99
	Average Daily Circulation (1993)			494,700
			298,600	

Ohio—Toledo

WTVG

Ch. 13

Network Service: NBC.

Licensee: WTVG Inc., 4247 Dorr St., Toledo, OH 43607.

Studio: 4247 Dorr St., Toledo, OH 43607.

Telephone: 419-531-1313. Fax: 419-531-1399.

Technical Facilities: Channel No. 13 (210-216 MHz). Authorized power: 316-kw visual, 18.2-kw aural. Antenna: Directional, 1000-ft. above av. terrain, 1049-ft. above ground, 1629-ft. above sea level.

Latitude 41° 41' 00"
Longitude 83° 24' 49"

Transmitter: 1701 N. Stadium Rd., Oregon, OH, 7-mi. NNE of Toledo.

Multichannel TV Sound: Stereo and separate audio program.

Satellite Earth Stations: Harris, 6.8-meter; Harris, 3-meter; Scientific-Atlanta, 7-meter; Scientific-Atlanta, 5-meter; Scientific-Atlanta, 4.6-meter; Harris, Microwave Assoc., Scientific-Atlanta receivers.

News Services: AP, CNN, NBC.

Ownership: Media/Communications Partners L.P.

Began Operation: July 21, 1948. Sold to WTVG Inc. by KKR in 1987 (Television Digest, Vol. 27:44). Transfer of control to present owners was approved by FCC Dec. 3, 1991.

Represented (sales): Katz Continental Television; Canadian Communications Co.

Represented (legal): Latham & Watkins.

Represented (engineering): Jules Cohen & Associates, P.C.

Personnel:

- David L. Zamichow, President & General Manager.
- Barbara Vaughn, Vice President & Chief Financial Officer.
- William Webb, General Sales Manager.
- Alan Audet, Director of News.
- Marsha Schroeder, Director of Operations.
- Earnestine Weathers, Director of Community Affairs.
- Barry Gries, Chief Engineer.

Rates: On request.

City of License: Toledo. AOI: Toledo. Rank: 64.

Total Households: ©MSI Consumer Market Data as of 1/1/93. TV Homes, TV% and Circulation ©1993 Arbitron. County coverage based on Arbitron study.

Net Weekly Circulation	State County	Total Households	TV Households	%
50% & Over	MICHIGAN			
	Lenawee	32,200	31,800	99
	Monroe	47,100	46,700	99
	OHIO			
	Defiance	14,200	14,000	99
	Fulton	13,900	13,700	99
	Hancock	25,000	24,700	99
	Henry	10,500	10,400	99
	Lucas	178,800	177,300	99
	Ottawa	15,300	15,200	99
	Putnam	11,300	11,100	98
	Sandusky	22,600	22,400	99



Net Weekly Circulation	State County	Total Households	TV Households	%
50% & Over	Seneca	21,400	21,200	99
	Williams	14,100	13,900	99
	Wood	40,600	40,200	99
	Wyandot	8,200	8,100	99
Between 25-49%	MICHIGAN			
	Hillsdale	16,000	15,700	98
	OHIO			
	Crawford	18,500	18,200	98
	Erie	29,100	28,800	99
Between 5-24%	Hardin	11,300	11,100	98
	Huron	20,600	20,300	99
	MICHIGAN			
	Washtenaw	106,900	105,000	98
Station Totals	OHIO			
	Allen	39,600	39,000	98
	Morrow	9,900	9,800	99
	Richland	48,200	47,600	99
Net Weekly Circulation (1993)		755,300	746,200	99
Average Daily Circulation (1993)				442,400
				257,800

Need Broadcast TV or Cable TV Mail Labels From the Factbook?

Call Warren Publishing Inc.'s
Market Research & Data Sales Dept.
202-872-9200

Ohio—Toledo

WUPW

Ch. 36

Network Service: Fox.

Licensee: Toledo Television Ltd. Partnership, Four SeaGate, Toledo, OH 43604.

Studio: Four SeaGate, Toledo, OH 43604.

Telephone: 419-244-3600. Fax: 419-244-8842.

Technical Facilities: Channel No. 36 (602-608 MHz). Authorized power: 2040-kw max. & 1033-kw horizontal visual, 206-kw max. & 103-kw horizontal aural. Antenna: 1220-ft. above av. terrain, 1253-ft. above ground, 1849-ft. above sea level.

Latitude 41° 39' 21"
Longitude 83° 26' 40"

Transmitter: 1.7-mi. E of Toledo.

Multichannel TV Sound: Stereo only.

Satellite Earth Stations: AFC, 7-meter C-band; AFC, 3.6-meter Ku-band; AFC, 3.6-meter C-band; M/A-Com, Microdyne, Uniden receivers.

Ownership: Toledo Television L.P.

Began Operation: September 22, 1985.

Represented (sales): Blair Television.

Represented (legal): Kaye, Scholer, Fierman, Hays & Handler.

Represented (engineering): Jansky & Bailey.

Personnel:

- Larry Blum, President & General Manager.
- Larry Scott, General Sales Manager.
- Sheila Oliver, Local Sales Manager.
- Denis C. Katell, Program Director.
- Chris Phares, Promotion Director.
- Sandy Rice, Business Manager.
- Steven W. Puntieri, Chief Engineer.
- Ken Reiner, Production Manager.

Rates: On request.

City of License: Toledo. ADI: Toledo. Rank: 64.

Total Households: ©MSI Consumer Market Data as of 1/1/93. TV Homes, TV% and Circulation ©1993 Arbitron. County coverage based on Arbitron study.

Net Weekly Circulation	State County	Total Households	TV Households	%
50% & Over	MICHIGAN			
	Lenawee	32,200	31,800	99
	Monroe	47,100	46,700	99
	OHIO			
	Fulton	13,900	13,700	99
	Hancock	25,000	24,700	99
	Henry	10,500	10,400	99
	Lucas	178,800	177,300	99
	Ottawa	15,300	15,200	99



Net Weekly Circulation	State County	Total Households	TV Households	%
50% & Over	Sandusky	22,600	22,400	99
	Seneca	21,400	21,200	99
	Wood	40,600	40,200	99
	Wyandot	8,200	8,100	99
	OHIO			
Between 25-49%	Allen	39,600	39,000	98
	Defiance	14,200	14,000	99
	Hardin	11,300	11,100	98
	Huron	20,600	20,300	99
	Putnam	11,300	11,100	98
MICHIGAN				
Between 5-24%	Hillsdale	16,000	15,700	98
	OHIO			
	Crawford	18,500	18,200	98
Erie	29,100	28,800	99	
Station Totals		590,300	583,800	99
Net Weekly Circulation (1993)				316,400
Average Daily Circulation (1993)				132,400

Ohio—Youngstown

WFMJ-TV

Ch. 21

Network Service: NBC.

Licensee: WFMJ Television Inc., 101 W. Boardman St., Youngstown, OH 44503.

Studio: 101 W. Boardman St., Youngstown, OH 44503.

Telephone: 216-744-8611. Fax: 216-744-3402.

Technical Facilities: Channel No. 21 (512-518 MHz). Authorized power: 3720-kw max. & 955-kw horizontal visual, 375-kw max. & 97.7-kw horizontal aural. Antenna: 990-ft. above av. terrain, 1085-ft. above ground, 2118-ft. above sea level.

Latitude 41° 04' 46"
Longitude 80° 38' 25"

Transmitter: Mabel St.

Satellite Earth Station: Comtech, 5-meter C-band; Pinzone receivers.

Ownership: NPM Inc.

Begin Operation: March 8, 1953. Transfer of control from Vindicator Printing Co. to NPM Inc. approved by FCC Dec. 31, 1992. Began operation Feb. 8, 1952 on Channel 73. On May 5, 1954, FCC approved sale by Polan Industries of CP and equipment for Ch. 21 to WFMJ-TV (Television Digest, Vol. 10:19). Began operation on Ch. 21 Aug. 7, 1954.

Represented (sales): Blair Television.

Represented (legal): Fisher, Wayland, Cooper & Leader.

Represented (engineering): Carl E. Smith Consulting Engineers.

Personnel:

Betty H. Brown Jagnow, President.
John A. Grdic, General Manager.
Kathie Brickman, National Sales & Traffic Manager.
Homaine Baxter, Film Director.
Rudy Recklies, Chief Engineer.
Art Jordan, News Director.
James Terry, Marketing Director.
Jack Stevenson, Traffic Coordinator.

Highest 30 Sec. Rate: \$1800.

NETWORK BASE HOURLY RATE: \$725.

City of License: Youngstown. ADI: Youngstown. Rank: 92.

Total Households: ©MSI Consumer Market Data as of 1/1/93. TV Homes, TV% and Circulation ©1993 Arbitron. County coverage based on Arbitron study.

Net Weekly Circulation	State County	Total Households	TV Households	%
50% & Over	OHIO			
	Columbiana	40,900	40,400	99
	Mahoning	100,500	99,600	99
	Trumbull	85,900	85,200	99
	PENNSYLVANIA			
	Lawrence	36,000	35,500	99



WFMJ-TV BPCT-800131KU Granted 7/31/80 © American Map Corp., 14244

Net Weekly Circulation	State County	Total Households	TV Households	%
50% & Over	Mercer	45,300	44,600	98
Between 25-49%	OHIO			
	Carroll	9,900	9,800	99
Between 5-24%	OHIO			
	Ashtabula	36,900	36,400	99
	Harrison	6,000	5,900	98
	Portage	49,800	49,400	99
	Stark	140,300	138,900	99
PENNSYLVANIA	Beaver	71,500	70,700	99
	Butler	56,200	55,600	99
	Crawford	32,000	31,300	98
	Venango	22,000	21,400	97
WEST VIRGINIA	Hancock	13,700	13,700	100
	Station Totals	746,900	738,400	99
Net Weekly Circulation (1993)			308,300	
Average Daily Circulation (1993)			173,000	

Ohio—Youngstown

WKBN-TV

Ch. 27

Network Service: CBS.

Licensee: WKBN Broadcasting Corp., 3930 Sunset Blvd., Youngstown, OH 44501.

Studio: 3930 Sunset Blvd., Youngstown, OH 44501.

Telephone: 216-782-1144. TWX: 810-435-2825.

Technical Facilities: Channel No. 27 (548-554 MHz). Authorized power: 865-kw visual, 86.5-kw aural. Antenna: 1430-ft. above av. terrain, 1432-ft. above ground, 2535-ft. above sea level.

Latitude 41° 03' 23.60"
Longitude 80° 38' 43.50"

Transmitter: 3930 Sunset Blvd.

Satellite Earth Stations: Comtech, 5-meter; RCA Americom, 7-meter Ku-band; 5-meter C-band; Pinzone, Scientific-Atlanta receivers.

AM Affiliate: WKBN, 5-kw, 570 kHz (CBS).

FM Affiliate: WKBN-FM, 5.9-kw, 98.9 MHz (No. 255), 1370-ft.

News Service: AP.

Ownership: WKBN Broadcasting Corp.

Began Operation: January 11, 1953. W. P. Williamson Jr. increased holdings from 60% to 100% in 1958 by purchasing 40% held by publisher of Cleveland Plain Dealer and News for undisclosed amount and retiring stock to treasury (Television Digest, Vol. 14:34).

Represented (sales): Katz Continental Television.

Represented (legal): Bryan Cave.

Represented (engineering): David Steel & Associates Inc.

Personnel:

W. P. Williamson Jr., Chairman.
J. D. Williamson II, President.
C. Richard Wade, General Sales Manager.
David Coy, Local Sales Manager.
Gary Hanson, News Director.
Michael Seachman, Operations Manager.
Robert Flis, Engineering Manager.
Karen Renner, Promotion Director.
Laurie Norris, Cable TV Coordinator.
Jeff Hermann, Marketing Research.

Highest 30 Sec. Rate: \$1000.

NETWORK BASE HOURLY RATE: \$818.

City of License: Youngstown. ADI: Youngstown. Rank: 92.

Total Households: ©MSI Consumer Market Data as of 1/1/93. TV Homes, TV% and Circulation ©1993 Arbitron. County coverage based on Arbitron study.



Net Weekly Circulation	State County	Total Households	TV Households	%
50% & Over	OHIO			
	Columbiana	40,900	40,400	99
	Mahoning	100,500	99,600	99
	Trumbull	85,900	85,200	99
Between 25-49%	PENNSYLVANIA			
	Lawrence	36,000	35,500	99
	Mercer	45,300	44,600	98
Between 5-24%	PENNSYLVANIA			
	Beaver	71,500	70,700	99
	Butler	56,200	55,600	99
	Venango	22,000	21,400	97
Between 5-24%	OHIO			
	Ashtabula	36,900	36,400	99
	Carroll	9,900	9,800	99
	Portage	49,800	49,400	99
	Stark	140,300	138,900	99
Station Totals	PENNSYLVANIA			
	Clarion	15,000	14,700	98
	Crawford	32,000	31,300	98
Net Weekly Circulation (1993)	WEST VIRGINIA			
	Hancock	13,700	13,700	100
Station Totals		755,900	747,200	99
Net Weekly Circulation (1993)				335,000
Average Daily Circulation (1993)				180,800

Ohio—Youngstown

WYTV

Ch. 33

Network Service: ABC.

Licensee: Youngstown Bcstg. Co. Inc., 3800 Shady Run Rd., Youngstown, OH 44502.

Studio: 3800 Shady Run Rd., Youngstown, OH 44502.

Telephone: 216-783-2930. TWX: 810-435-2816. Fax: 216-782-6661.

Technical Facilities: Channel No. 33 (584-590 MHz). Authorized power: 912-kw max. & 550-kw horizontal visual, 182.4-kw max. & 110-kw horizontal aural. Antenna: 561-ft. above av. terrain, 642-ft. above ground, 1667-ft. above sea level.

Latitude 41° 03' 43"
Longitude 80° 38' 07"

Transmitter: 3800 Shady Run Rd., Youngstown.

Satellite Earth Stations: Andrew, 7.3-meter C-band; Microdyne, 7-meter C-band; Andrew, 4.5-meter C-band; Paraclype, 3.6-meter C-band; RCA Americom, 3.6-meter Ku-band; Avantek, M/A-Com, Microdyne, Agile receivers.

News Service: AP.

Ownership: A. Richard Benedek (Group Owner).

Began Operation: April 4, 1953 as New Castle outlet, but left air Jan. 14, 1955, awaiting FCC action on petition to move transmitter to Youngstown, OH. Resumed operation Oct. 30, 1957 from present transmitter site (Television Digest, Vol. 13:44). Changed to Ch. 33 operation in Youngstown Nov. 26, 1959 (Vol. 15:48). Sale to WKST-TV Inc. (wholly-owned by Communications Industries Corp.) by Samuel Townsend approved April 12, 1961 (Vol. 16:39; 17:16). Sale to Edwin G. Richter Jr., Edgewood Investment, Adam Young, Howard D. Duncan Jr., et al., approved Feb. 5, 1965 (Vol. 4:47; 5:7). Sale to Adams-Russell Co. approved Sept. 2, 1970 (Vol. 10:36). Sale to A. Richard Benedek & Robert L. Dudley approved April 15, 1983 (Vol. 22:32). Sale of Dudley's 50% to Benedek approved Nov. 25, 1985.

Represented (sales): Petry Television Inc.

Represented (legal): Covington & Burling.

Personnel:

- Raymond P. Maselli, Vice President & General Manager.
- James C. Vickery Jr., General Sales Manager.
- Vincent Nelson, Local Sales Manager.
- Tom Mock, News Director.
- Frank Marafiotte, Program, Promotion & Marketing Director.
- Lisa Granchie, Business Manager.
- Arthur W. Taylor, Chief Engineer.

Highest 30 Sec. Rate: \$1600.

NETWORK BASE HOURLY RATE: \$570.

City of License: Youngstown. ADI: Youngstown. Rank: 92.

Total Households: ©MSI Consumer Market Data as of 1/1/93. TV Homes, TV% and Circulation ©1993 Arbitron. County coverage based on Arbitron study.



Net Weekly Circulation	State County	Total Households	TV Households	%
50% & Over	OHIO			
	Columbiana	40,900	40,400	99
	Mahoning	100,500	99,600	99
	Trumbull	85,900	85,200	99
	PENNSYLVANIA			
	Lawrence	36,000	35,500	99
	Mercer	45,300	44,600	98
Between 5-24%	OHIO			
	Belmont	27,600	27,300	99
	Carroll	9,900	9,800	99
	Jefferson	30,800	30,500	99
	Portage	49,800	49,400	99
	PENNSYLVANIA			
	Beaver	71,500	70,700	99
Butler	56,200	55,600	99	
Clarion	15,000	14,700	98	
Crawford	32,000	31,300	98	
Venango	22,000	21,400	97	
	WEST VIRGINIA			
	Brooke	10,100	10,100	100
	Hancock	13,700	13,700	100
	Ohio	20,300	20,200	100
Station Totals		667,500	660,000	99
Net Weekly Circulation (1993)				295,100
Average Daily Circulation (1993)				163,100

Ohio—Zanesville

WHIZ-TV

Ch. 18

Network Service: NBC.

Licensee: Southeastern Ohio Television System, 629 Downerd Rd., Zanesville, OH 43701.

Studio: 629 Downerd Rd., Zanesville, OH 43701.

Telephones: 614-453-0361; 614-452-5431. Fax: 614-452-6553.

Technical Facilities: Channel No. 18 (494-500 MHz). Authorized power: 588-kw visual, 58.8-kw aural. Antenna: 533-ft. above av. terrain, 477-ft. above ground, 1387-ft. above sea level.

Latitude 39° 55' 42"
Longitude 81° 59' 06"

Transmitter: 629 Downerd Rd., Zanesville.

Multichannel TV Sound: Stereo only.

Satellite Earth Stations: Scientific-Atlanta, 6-meter; Harris, 6-meter Ku-band; Harris, 3.5-meter Ku-band; RCA, 3-meter Ku-band; Pinzone, RCA, Scientific-Atlanta receivers.

AM Affiliate: WHIZ, 1-kw, 1240 kHz.

FM Affiliate: WHIZ-FM, 50-kw, 102.5 MHz (No. 273), 490-ft.

News Services: AP, NBC.

Ownership: Southeastern Ohio Television System.

Began Operation: May 23, 1953.

Represented (sales): Katz Continental Television; Regional Reps Corp.

Represented (legal): J. Richard Carr.

Represented (engineering): Moffet, Larson & Johnson Inc.

Personnel:

- Allan Land, Vice President & General Manager.
- Van Vannelli, Sales Manager.
- George Hiotis, News Director.
- Barbara Milter, Director of Programs.
- Franklin Young, Film Operation Manager.
- Gary Earich, Production Manager.
- C. E. Hartmeyer, Chief Engineer.

Rates: On request.

City of License: Zanesville. ADI: Zanesville. Rank: 203.

Total Households: ©MSI Consumer Market Data as of 1/1/93. TV Homes, TV% and Circulation ©1993 Arbitron. County coverage based on Arbitron study.

Net Weekly Circulation	State County	Total Households	TV Households	%
50% & Over	OHIO Guernsey	14,800	14,500	98



WHIZ-TV BPT-850828KX Granted 10/25/85

American Map Corp., No. 14244

Net Weekly Circulation	State County	Total Households	TV Households	%
50% & Over	Muskingum	31,100	30,600	98
Between 25-49%	OHIO Coshocton	13,600	13,300	98
	Monroe	5,700	5,600	98
	Morgan	5,200	5,100	98
	Noble	4,100	4,000	98
	Perry	11,400	11,200	98
Between 5-24%	OHIO Fairfield	37,700	37,400	99
	Hocking	9,600	9,400	98
	Holmes	9,600	9,200	96
	Licking	48,200	47,700	99
	Tuscarawas	32,300	31,800	98
Washington	23,600	23,100	98	
Station Totals		246,900	242,900	98
Net Weekly Circulation (1993)			74,500	
Average Daily Circulation (1993)			40,900	

Ohio

**WXIX-TV, Cincinnati-Newport, Kentucky
(Arbitron Data Continued)**

Net Weekly Circulation	State County	Total Households	TV Households Households	%
Between 5-24%	KENTUCKY			
	Henry	4,900	4,900	100
	Lewis	4,700	4,600	98
	Nicholas	2,600	2,600	100
	Powell	4,200	4,100	98

**WXIX-TV—(Continued)
(Arbitron Data Continued)**

Net Weekly Circulation	State County	Total Households	TV Households Households	%
Between 5-24%	Trimble	2,300	2,300	100
	OHIO			
	Clark	55,700	55,200	99
	Lawrence	23,000	22,600	98
	WEST VIRGINIA			
	Wayne	15,600	15,500	99

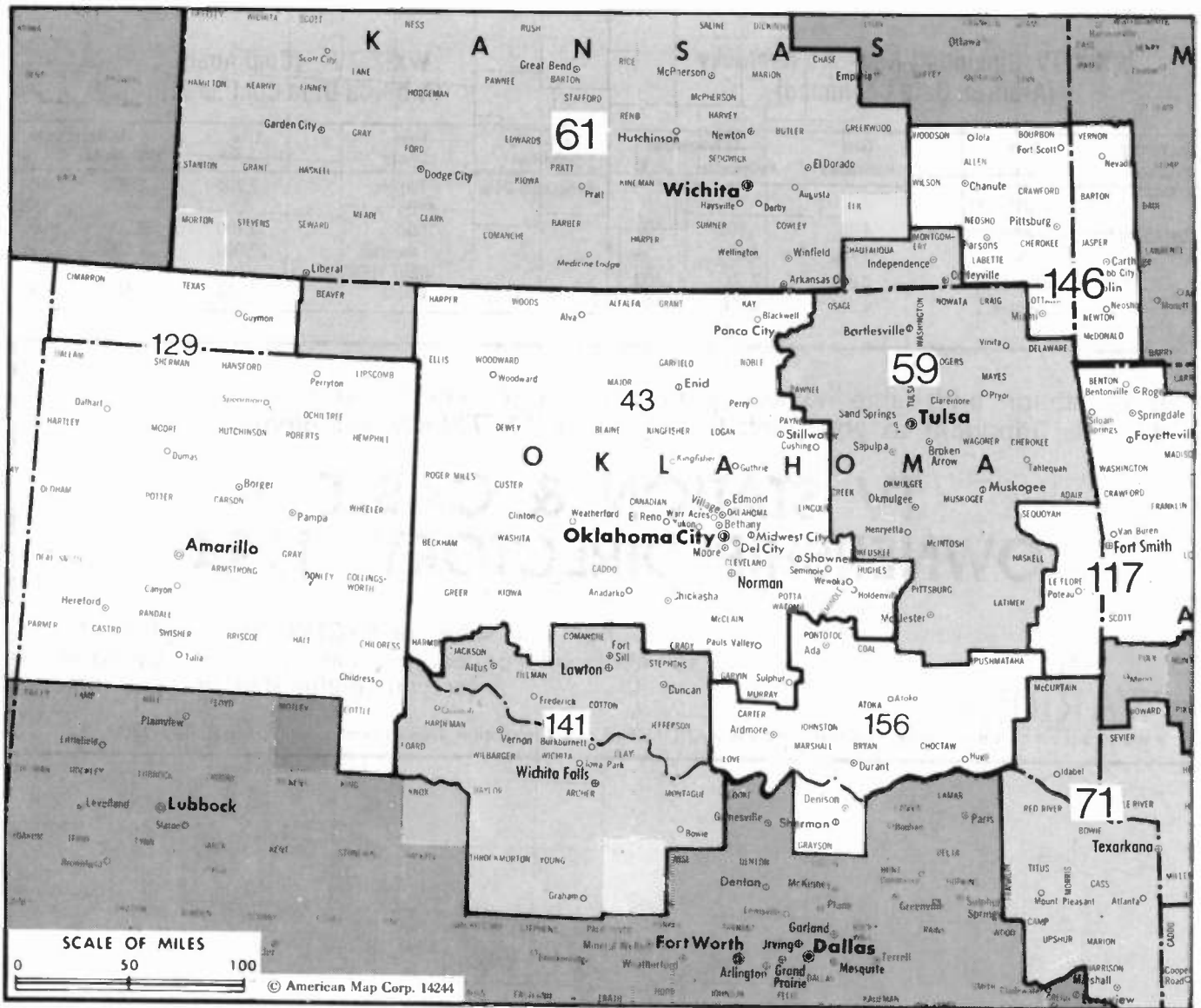
If TV station and cable ownership information—especially group ownership data—is important to you, look for the 1994 *FACTBOOK Supplement*...

TV STATION & CABLE OWNERSHIP DIRECTORY: 1994

...from the series of **FACTBOOK Supplements**...
so moderately priced, you can afford to buy copies
for your entire staff or sales force.



FOR FURTHER INFORMATION call our Circulation Department collect: (202) 872-9200



Market

Market	Arbitron ADI TV Households	Rank
Oklahoma City, OK	577,500	43
Tulsa, OK	460,200	59
Wichita-Hutchinson, KS	430,200	62
Shreveport, LA- Texarkana, TX	368,100	71
Fort Smith, AR	196,700	117
Amarillo, TX	168,900	129
Wichita Falls, TX- Lawton, OK	154,300	141
Joplin, MO- Pittsburg, KS	139,100	146
Sherman, TX- Ardmore, OK	108,600	156

Market Area Commercial TV Stations

KFOR-TV (4), KOCB (34), KOCO-TV (5), KOKH-TV (25), KSBI (52), KTBO-TV (14), KWTU (9)
 KDOR (17), KJRH (2), KOKI-TV (23), KOTV (6), KTFO (41), KTUL (8), KWHB (47)
 KAAS-TV (18), KAKE-TV (10), KBSD-TV (6), KBST-TV (7), KBSL-TV (10), KLBY (4), KSAS-TV
 (24), KSNC (2), KSNG (11), KSNK (8), KSNW (3), KUPK-TV (13), KWCH-TV (12)
 KMSS-TV (33), KSLS-TV (12), KTAL-TV (6), KTBS-TV (3)
 KFAA (51), KFSSM-TV (5), KHBS (40), KHOG-TV (29), KPOM-TV (24)
 KAMR-TV (4), KCIT (14), KFDA-TV (10), KVIH-TV (12), KVII-TV (7)
 KAUZ-TV (6), KFDX-TV (3), KJTL (18), KSWO-TV (7)
 KKFT (20), KOAM-TV (7), KODE-TV (12), KSNF (16)
 KTEN (10), KXII (12)

State Cross Reference List

Communities that receive programs of stations that are located elsewhere.

KXII, Ardmore	See Sherman, TX
KAUZ-TV, Lawton	See Wichita Falls, TX
KFDX-TV, Lawton	See Wichita Falls, TX
KDOR, Tulsa	See Bartlesville, OK

Oklahoma Station Totals as of November 1, 1993

	VHF	UHF	TOTAL
Commercial Television Stations	8	8	16
Educational Television Stations	4	2	6
	12	10	22

Oklahoma—Ada-Ardmore

KTEN
Ch. 10

Network Service: ABC, NBC.

Licensee: William E. Rutledge, Trustee, 101 E. Main St., Denison, TX 75020.

Studio: 1600 Arlington St., Ada, OK 74820.

Mailing Address: Box 1450, Denison, TX 75020.

Telephones: 405-332-3311; 903-465-5836. TWX: 910-830-6740.

Fax: 214-465-5859.

Technical Facilities: Channel No. 10 (192-198 MHz). Authorized power: 316-kw visual, 31.6-kw aural. Antenna: 1460-ft. above av. terrain, 1458-ft. above ground, 2338-ft. above sea level.

Latitude 34° 21' 34"
Longitude 96° 33' 34"

Transmitter: 6-mi., 225° SSW, near Bromide, OK.

Satellite Earth Station: Prodelin, 5-meter; Prodelin receivers.

News Services: ABC, AP.

Ownership: William E. Rutledge, Trustee.

Began Operation: April 28, 1954. Assignment of license to Trustee granted by FCC Feb. 8, 1993. Sale to TV 10, et al., by Bill Hoover, et al., approved by FCC Jan. 25, 1985. Transfer of control to Eastern Oklahoma Television Co. Inc. approved by FCC Nov. 16, 1988.

Represented (sales): Katz Continental Television.

Personnel:

Dirk W. Johnston, Vice President & General Manager.
Garry Carter, General Sales Manager.
Rich Segal, News Director.
Johanna Flushe, Program Director.
Donna Perry, Promotion Director.
Sherry Lowery, Business Manager.
Howell Hill, Chief Engineer.

Highest 30 Sec. Rate: \$200.

NETWORK BASE HOURLY RATE: \$700.

City of License: Ada. ADI: Sherman, TX-Ada, OK. Rank: 156.

Total Households: ©MSI Consumer Market Data as of 1/1/93. TV Homes, TV% and Circulation ©1993 Arbitron. County coverage based on Arbitron study.

Net Weekly Circulation	State County	Total Households	TV Households	%
50% & Over	OKLAHOMA			
	Atoka	4,500	4,500	100
	Bryan	12,800	12,600	98
	Carter	16,400	16,200	99
	Choctaw	6,100	5,900	97
	Coal	2,300	2,300	100
	Johnston	3,800	3,700	97
	Love	3,000	3,000	100
	Marshall	4,400	4,400	100
	Murray	4,600	4,600	100
	Pittsburg	16,000	15,800	99



Net Weekly Circulation	State County	Total Households	TV Households	%
50% & Over	Pontotoc	13,600	13,500	99
	Pushmataha	4,300	4,200	98
Between 25-49%	OKLAHOMA			
	Hughes	5,200	5,200	100
	Latimer	3,900	3,800	97
	Seminole	9,400	9,300	99
	TEXAS			
	Fannin	9,800	9,600	98
Grayson	37,200	36,800	99	
Lamar	16,900	16,500	98	
Between 5-24%	OKLAHOMA			
	Garvin	10,200	10,100	99
	Haskell	4,300	4,200	98
	Jefferson	2,800	2,800	100
	McClain	8,400	8,400	100
	McCurtain	12,400	12,100	98
	Pottawatomie	21,700	21,500	99
	TEXAS			
Cooke	12,100	12,000	99	
Delta	1,900	1,900	100	
Montague	6,800	6,700	99	
Station Totals		254,800	251,600	99
Net Weekly Circulation (1993)				113,200
Average Daily Circulation (1993)				62,300

Oklahoma—Bartlesville

KDOR

Ch. 17

Network Service: Trinity Bcstg. Network.

Licensee: All American TV Inc., 13181 Crossroads Pkwy. N, Suite 250, City of Industry, CA 91746.

Studio: 2120 N. Yellowwood, Broken Arrow, OK 74012.

Telephone: 918-250-0777.

Technical Facilities: Channel No. 17 (488-494 MHz). Authorized power: 3981-kw max. visual, 398-kw max. aural. Antenna: 1036-ft. above av. terrain, 1056-ft. above ground, 1716-ft. above sea level.

Latitude 36° 30' 59"
Longitude 95° 46' 10"

Transmitter: 4.2-mi. WSW of Talala.

Satellite Earth Station: Vertex, 6.1-meter C-band; Microdyne receivers.

Ownership: All American TV Inc. (Group Owner).

Began Operation: January 10, 1987.

Represented (legal): May & Dunne.

Personnel:

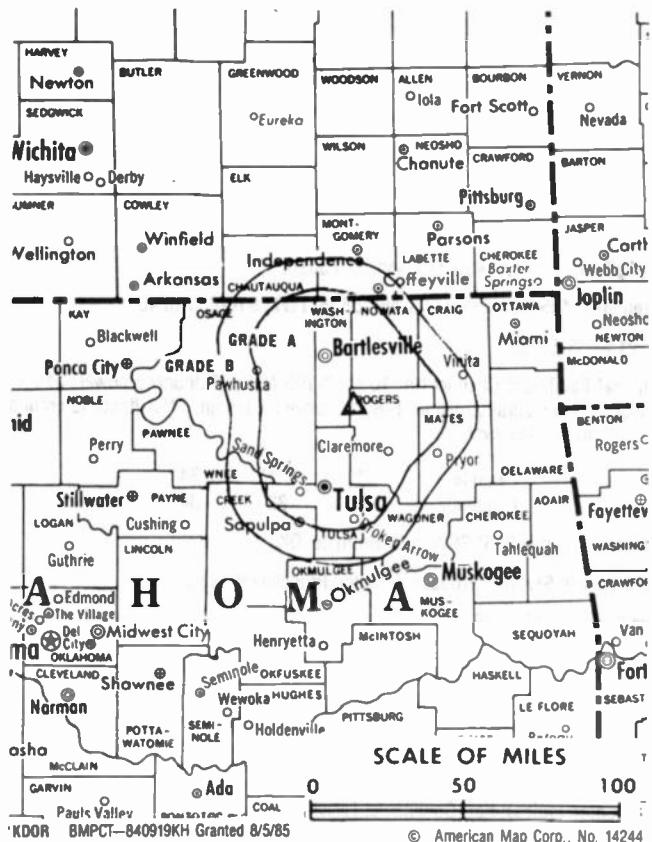
Thomas Harrison, General Manager.
Darrell Highfield, Production Assistant.

Highest 30 Sec. Rate: \$50.

City of License: Bartlesville. ADI: Tulsa. Rank: 59.

Total Households: ©MSI Consumer Market Data as of 1/1/93. TV Homes, TV% and Circulation ©1993 Arbitron. County coverage based on Arbitron study.

Net Weekly Circulation	State County	Total Households	TV Households	%
Between 5-24%	OKLAHOMA Mayes	12,800	12,700	99



Net Weekly Circulation	State County	Total Households	TV Households	%
Between 5-24%	Nowata	4,000	4,000	100
Station Totals		16,800	16,700	99
Net Weekly Circulation (1993)			12,300	
Average Daily Circulation (1993)			5,400	

Oklahoma—Lawton-Wichita Falls, Texas

KSWO-TV

Ch. 7

Network Service: ABC.

Licensee: KSWO TV Co. Inc., Box 708, Lawton, OK 73502.

Studio: 4-mi. E of Lawton, Hwy. 7.

Mailing Address: Box 708, Lawton, OK 73502.

Telephone: 405-355-7000. TWX: 910-836-3600. Fax: 405-357-3811.

Technical Facilities: Channel No. 7 (174-180 MHz). Authorized power: 316-kw visual, 63.1-kw aural. Antenna: 1050-ft. above av. terrain, 1059-ft. above ground, 2199-ft. above sea level.

Latitude 34° 12' 55"
Longitude 98° 43' 13"

Transmitter: Grandfield, OK, near Wichita Falls, TX.

Multichannel TV Sound: Stereo only.

Satellite Earth Stations: Andrew, 7.5-meter C-band; Andrew, 4.5-meter C-band; RCA, 4-meter.

AM Affiliate: KSWO, 1-kw, 1380 kHz (ABC).

News Services: ABC, AP, CNN.

Ownership: KSWO-TV Co. Inc.

Began Operation: March 8, 1953.

Represented (sales): Petry Television Inc.

Personnel:

R. H. Drewry, President.
Larry Patton, General Manager.
Jerry Pursley, General Sales Manager.
Cindy Coleman, National Sales Manager.
Mike Taylor, Operations Director.
Jan Stratton, News Director.
Derrick McMillian, Chief Engineer.
Pat Pitts, Promotion Director.
Lisa Duffy, Marketing Director.

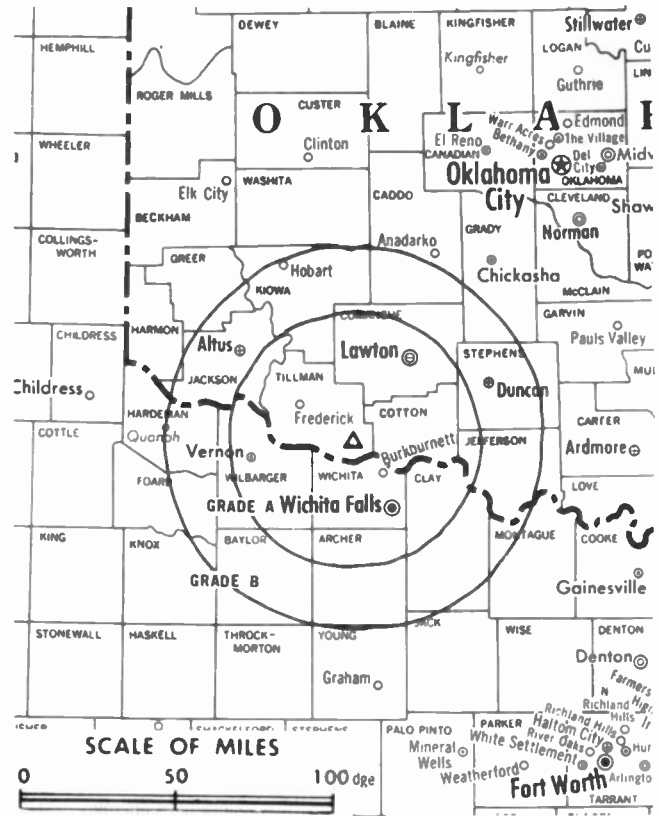
Highest 30 Sec. Rate: \$450.

NETWORK BASE HOURLY RATE: \$425.

City of License: Lawton. ADI: Wichita Falls, TX-Lawton, OK. Rank: 141.

Total Households: ©MSI Consumer Market Data as of 1/1/93. TV Homes, TV% and Circulation ©1993 Arbitron. County coverage based on Arbitron study.

Net Weekly Circulation	State County	Total Households	TV Households	%
50% & Over	OKLAHOMA			
	Comanche	37,700	37,400	99
	Cotton	2,600	2,600	100
	Harmon	1,400	1,400	100
	Jackson	10,400	10,300	99
	Jefferson	2,800	2,800	100
	Kiowa	4,500	4,500	100
	Stephens	16,600	16,500	99
	Tillman	3,900	3,900	100
	TEXAS			
	Archer	3,000	3,000	100



KSWO-TV BMPCT-5424 Granted 1/18/60

© American Map Corp., 14244

Net Weekly Circulation	State County	Total Households	TV Households	%
50% & Over	Baylor	1,900	1,900	100
	Clay	3,800	3,800	100
	Foard	700	700	100
	Hardeman	2,100	2,100	100
	Wichita	45,200	45,000	100
	Wilbarger	5,600	5,600	100
	Young	6,900	6,800	99
Between 25-49%	OKLAHOMA			
	Greer	2,500	2,500	100
	TEXAS			
	Jack	2,700	2,700	100
	Knox	1,900	1,900	100
Between 5-24%	Montague	6,800	6,700	99
	Throckmorton	800	800	100
	OKLAHOMA			
	Beckham	7,000	6,900	99
	Caddo	10,800	10,700	99
Station Totals	Carter	16,400	16,200	99
	Grady	15,500	15,300	99
	Washita	4,200	4,200	100
Station Totals		217,700	216,200	99
Net Weekly Circulation (1993)				132,400
Average Daily Circulation (1993)				80,000

There is no more visible place for your advertising message than the pages of the **Television & Cable Factbook**

Oklahoma—Oklahoma City

KFOR-TV

Ch. 4

Network Service: NBC.

Licensee: Palmer Communications Inc., Box 14068, Oklahoma City, OK 73113.

Studio: 444 E. Britton Rd., Oklahoma City, OK 73114.

Mailing Address: Box 14068, Oklahoma City, OK 73113.

Telephones: 405-424-4444; 405-478-1212. TWX: 910-830-6866.

Fax: 405-478-6206.

Technical Facilities: Channel No. 4 (66-72 MHz). Authorized power: 97.7-kw visual, 19.5-kw aural. Antenna: 1540-ft. above av. terrain, 1602-ft. above ground, 2749-ft. above sea level.

Latitude 35° 34' 07"
Longitude 97° 29' 20"

Transmitter: 1401 E. Britton Rd.

Multichannel TV Sound: Stereo only.

Satellite Earth Stations: Transmit/receive Harris, 3.1-meter C-band; Harris, 8.1-meter Ku-band; Harris, 6.2-meter C-band; RCA Americom, 3.7-meter Ku-band; Harris, M/A-Corn receivers.

SNG Mobile Dish: Vertex, 2.7-meter Ku-band.

News Services: AP, CNN, NBC, UPI.

Ownership: Palmer Communications Inc. (Group Owner).

Began Operation: June 6, 1949. Sale to Palmer Communications approved by FCC May 8, 1989 (Television Digest, Vol. 28:41; 29:10). Previous sale to Knight-Ridder approved by FCC Jan. 13, 1986. Previous sale to Evening News Assn. by Gaylord Bcstg. Co. approved Oct. 29, 1975 (Vol. 15:29).

Represented (sales): Katz American Television; Canadian Communications Co.

Represented (legal): Dow, Lohnes & Albertson.

Represented (engineering): A. D. Ring, P.C.

Personnel:

William J. Katsafanas, Vice President & General Manager.

Tom Heston, General Sales Manager.

Wes Milbourn, Local Sales Manager.

Julie Paulsen, National Sales Manager.

Robert Brooks, Program Director.

Roxann Nelson, Creative Services Director.

Gene Parrish, Chief Engineer.

Dennis Kelly, Business Manager.

Amy Cooper, Public Relations Director.

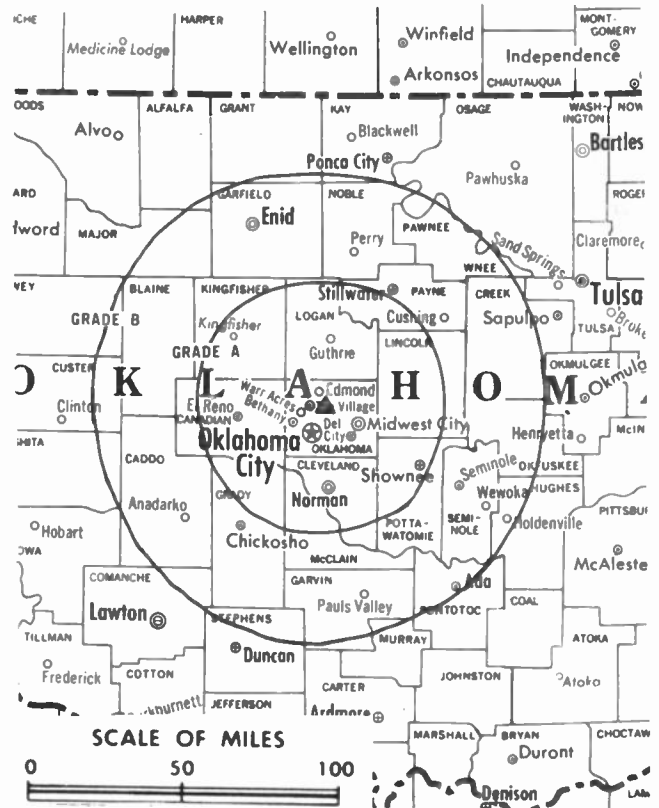
Highest 30 Sec. Rate: \$3000.

NETWORK BASE HOURLY RATE: \$2075.

City of License: Oklahoma City. ADI: Oklahoma City. Rank: 43.

Total Households: ©MSI Consumer Market Data as of 1/1/93. TV Homes, TV% and Circulation ©1993 Arbitron. County coverage based on Arbitron study.

Net Weekly Circulation	State County	Total Households	TV Households	%
50% & Over				
	OKLAHOMA			
	Alfalfa	2,300	2,300	100
	Beckham	7,000	6,900	99
	Blaine	4,400	4,400	100
	Caddo	10,800	10,700	99
	Canadian	26,400	26,200	99
	Cleveland	66,800	66,200	99
	Custer	9,700	9,600	99
	Dewey	2,200	2,200	100
	Ellis	1,800	1,800	100
	Garfield	21,600	21,400	99
	Garvin	10,200	10,100	99
	Grady	15,500	15,300	99
	Grant	2,300	2,300	100



KFOR-TV BMPCT-5994 Granted 8/13/64

American Map Corp. No. 14244

Net Weekly Circulation	State County	Total Households	TV Households	%
50% & Over				
	Greer	2,500	2,500	100
	Harmon	1,400	1,400	100
	Harper	1,600	1,600	100
	Hughes	5,200	5,200	100
	Jackson	10,400	10,300	99
	Kay	18,900	18,700	99
	Kingfisher	4,800	4,800	100
	Kiowa	4,500	4,500	100
	Lincoln	10,900	10,800	99
	Logan	10,100	10,000	99
	McClain	8,400	8,400	100
	Major	3,100	3,000	97
	Murray	4,600	4,600	100
	Noble	4,200	4,200	100
	Okfuskee	4,100	4,000	98
	Oklahoma	239,000	237,500	99
	Payne	23,900	23,700	99
	Pontotoc	13,600	13,500	99
	Pottawatomie	21,700	21,500	99
	Roger Mills	1,500	1,500	100
	Seminole	9,400	9,300	99
	Washita	4,200	4,200	100
	Woods	3,700	3,700	100
	Woodward	6,700	6,600	99
Between 25-49%				
	OKLAHOMA			
	Carter	16,400	16,200	99
	Comanche	37,700	37,400	99
	Pittsburg	16,000	15,800	99
	Stephens	16,600	16,500	99
Between 5-24%				
	OKLAHOMA			
	Atoka	4,500	4,500	100
(Continued on page A-949)				
Station Totals		724,600	719,000	99
Net Weekly Circulation (1993)				555,200
Average Daily Circulation (1993)				333,900

Oklahoma—Oklahoma City

KOCB
Ch. 34

Network Service: None, independent.

Licensee: Oklahoma City Bcstg. Co., 1501 N.E. 85th St., Oklahoma City, OK 73131.

Studio: 1501 N.E. 85th St., Oklahoma City, OK 73131.

Mailing Address: Box 13034, Oklahoma City, OK 73113.

Telephone: 405-478-3434. Fax: 405-478-1027.

Technical Facilities: Channel No. 34 (590-596 MHz). Authorized power: 1167-kw max. & 785-kw horizontal visual, 116.7-kw max. & 78.5-kw horizontal aural. Antenna: 1209-ft. above av. terrain, 1257-ft. above ground, 2397-ft. above sea level.

Latitude 35° 33' 36"
Longitude 97° 29' 07"

Transmitter: N.E. 85th St. at Ridgeway.

Satellite Earth Stations: Prodelin, 4.5-meter C-band; 3-meter Ku-band; Scientific-Atlanta receivers.

Ownership: Superior Communications Group Inc. (Group Owner).

Began Operation: November 1, 1979. Purchase of remaining 80% by Oklahoma City Bcstg. Inc. from General Media Corp. approved by FCC Feb. 16, 1983. Transfer of control to Beverly Hills Hotel Corp., et al., approved Oct. 21, 1983. Transfer of control to Oklahoma City Broadcasting Co. approved Jan. 5, 1990. FCC approved transfer of control to present owner October 15, 1993 (Television Digest, Vol. 33:35).

Represented (sales): Harrington, Righter & Parsons Inc.

Represented (legal): Fisher, Wayland, Cooper & Leader.

Represented (engineering): Gallagher & Associates, Consulting Radio Engineers.

Personnel:

Ted Baze, President & General Manager.
T. Dan Loving, Vice President & Director of Sales.
Glen Parker, Vice President & Business Manager.
Greg Miller, Vice President & Director of Engineering.
Bob Pingleton, Local Sales Manager.
Brian Hill, Director of Creative Services.

Highest 30 Sec. Rate: \$300.

City of License: Oklahoma City. ADI: Oklahoma City. Rank: 43.

Total Households: ©MSI Consumer Market Data as of 1/1/93. TV Homes, TV% and Circulation ©1993 Arbitron. County coverage based on Arbitron study.

Net Weekly Circulation	State County	Total Households	TV Households	%
50% & Over	OKLAHOMA			
	Blaine	4,400	4,400	100
	Caddo	10,800	10,700	99
	Canadian	26,400	26,200	99
	Garvin	10,200	10,100	99
	Kingfisher	4,800	4,800	100
	Lincoln	10,900	10,800	99
	Logan	10,100	10,000	99
	McClain	8,400	8,400	100
	Oklahoma	239,000	237,500	99
	Pottawatomie	21,700	21,500	99
Between 25-49%	OKLAHOMA			
	Alfalfa	2,300	2,300	100
	Beckham	7,000	6,900	99



Net Weekly Circulation	State County	Total Households	TV Households	%
Between 25-49%	OKLAHOMA			
	Cleveland	66,800	66,200	99
	Custer	9,700	9,600	99
	Garfield	21,600	21,400	99
	Grady	15,500	15,300	99
	Grant	2,300	2,300	100
	Jackson	10,400	10,300	99
	Kay	18,900	18,700	99
	Major	3,100	3,000	97
	Murray	4,600	4,600	100
	Noble	4,200	4,200	100
	Payne	23,900	23,700	99
	Roger Mills	1,500	1,500	100
	Seminole	9,400	9,300	99
Washita	4,200	4,200	100	
Between 5-24%	OKLAHOMA			
	Dewey	2,200	2,200	100
	Greer	2,500	2,500	100
	Hughes	5,200	5,200	100
	Kiowa	4,500	4,500	100
	Okfuskee	4,100	4,000	98
	Pawnee	6,100	6,000	98
Pontotoc	13,600	13,500	99	
Station Totals		590,300	585,800	99
Net Weekly Circulation (1993)			270,400	
Average Daily Circulation (1993)			99,500	

Oklahoma—Oklahoma City

KOCO-TV Ch. 5

Network Service: ABC.

Licensee: Combined Communications Corp. of Oklahoma Inc., Box 14555, Oklahoma City, OK 73113.

Studio: 1300 E. Britton Rd., Oklahoma City, OK 73131.

Mailing Address: Box 14555, Oklahoma City, OK 73113.

Telephone: 405-478-3000. Fax: 405-478-4721.

Technical Facilities: Channel No. 5 (76-82 MHz). Authorized power: 100-kw visual, 14.5-kw aural. Antenna: 1520-ft. above av. terrain, 1563-ft. above ground, 2726-ft. above sea level.

Latitude 35° 33' 45"
Longitude 97° 29' 24"

Holds CP for change to 1522-ft. above av. terrain, 1516-ft. above ground, 2680-ft. above sea level, transmitter to 1200 E. Britton Rd. BPCT-910315KF.

Transmitter: 0.33-mi. E of N. Kelly Ave. on Britton Rd.

Multichannel TV Sound: Stereo only.

Satellite Earth Stations: Andrew, 7.3-meter C-band; Scientific-Atlanta, 7-meter C-band; Andrew, 5.6-meter Ku-band; Andrew, 4.5-meter C-band; Andrew, Avantek, Scientific-Atlanta receivers.

SNG Mobile Dish: Andrew, 2.4-meter Ku-band.

News Services: AP, ESDI, Gannett News Service, National Weather Service, UPI.

Ownership: Gannett Broadcasting Group (Group Owner).

Began Operation: June 19, 1954. Sale to L. E. Caster (75%) and Ashley L. Robinson (25%) by Streets Electronics Inc. approved by FCC Dec. 11, 1957 (Television Digest, Vol. 13:41, 45, 50). Transfer to Caster Estate, et al., approved March 5, 1958 (Vol. 14:7, 8, 10). Sale to Capital City Investment Co. (Cimarron Television Corp.) approved 1961 (Vol. 17:23; 1:4). Transfer to Combined Communications approved July 17, 1970 (Vol. 10:30). Merger of Combined with Gannett Co. approved June 7, 1979 (Vol. 18:20, 38; 19:24).

Represented (sales): Blair Television.

Represented (legal): Reed, Smith, Shaw & McClay.

Personnel:

Lawrence P. Herbster, President & General Manager.
Lynette Rodriguez, Vice President & Business Manager.
Brent Hensley, General Sales Manager.
Jim Williston, Local Sales Manager.
Harold Patterson, National Sales Manager.
Jerry Hart, Production Manager.
Marie Curkan-Flanagan, News Director.
Denise Eacher, Programming & Promotion Manager.
Terry Smith, Chief Engineer.

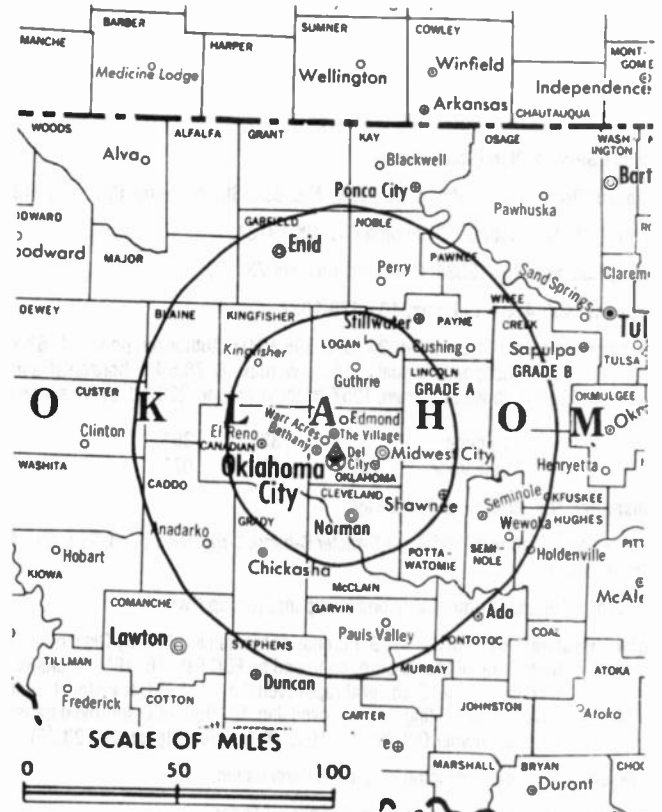
Highest 30 Sec. Rate: \$2000.

NETWORK BASE HOURLY RATE: \$1600.

City of License: Oklahoma City. **ADI:** Oklahoma City. **Rank:** 43.

Total Households: ©MSI Consumer Market Data as of 1/1/93. TV Homes, TV% and Circulation ©1993 Arbitron. County coverage based on Arbitron study.

Net Weekly Circulation	State County	Total Households	TV Households	%
50% & Over	OKLAHOMA			
	Alfalfa	2,300	2,300	100
	Blaine	4,400	4,400	100
	Caddo	10,800	10,700	99
	Canadian	26,400	26,200	99
	Cleveland	66,800	66,200	99
	Custer	9,700	9,600	99
	Dewey	2,200	2,200	100
	Ellis	1,800	1,800	100
	Garfield	21,600	21,400	99



KOCO-TV BPCT-910315KF Granted 6/7/91 © American Map Corp., No. 14244

Net Weekly Circulation	State County	Total Households	TV Households	%
50% & Over	Garvin	10,200	10,100	99
	Grady	15,500	15,300	99
	Grant	2,300	2,300	100
	Harper	1,600	1,600	100
	Hughes	5,200	5,200	100
	Kay	18,900	18,700	99
	Kingfisher	4,800	4,800	100
	Lincoln	10,900	10,800	99
	Logan	10,100	10,000	99
	McClain	8,400	8,400	100
	Major	3,100	3,000	97
	Murray	4,600	4,600	100
	Noble	4,200	4,200	100
	Oklahoma	239,000	237,500	99
	Payne	23,900	23,700	99
	Pontotoc	13,600	13,500	99
Pottawatomie	21,700	21,500	99	
Seminole	9,400	9,300	99	
Washita	4,200	4,200	100	
Woods	3,700	3,700	100	
Woodward	6,700	6,600	99	

Net Weekly Circulation	State County	Total Households	TV Households	%
Between 25-49%	OKLAHOMA			
	Beckham	7,000	6,900	99
	Jackson	10,400	10,300	99
	Kiowa	4,500	4,500	100
	Okfuskee	4,100	4,000	98
	Pittsburg	16,000	15,800	99
Tillman	3,900	3,900	100	

Net Weekly Circulation	State County	Total Households	TV Households	%
Between 5-24%	OKLAHOMA			
	Atoka	4,500	4,500	100
Carter	16,400	16,200	99	

(Continued on page A-949)

Station Totals	Total Households	TV Households	%
Net Weekly Circulation (1993)	715,100	709,600	99
Average Daily Circulation (1993)			516,100
			296,300

Oklahoma—Oklahoma City

KOKH-TV

Ch. 25

Network Service: Fox.

Licensee: KOKH Inc., 1228 E. Wilshire Blvd., Oklahoma City, OK 73111.

Studio: 1228 E. Wilshire Blvd., Oklahoma City, OK 73111.

Telephone: 405-843-2525. Fax: 405-478-4343.

Technical Facilities: Channel No. 25 (536-542 MHz). Authorized power: 1410-kw visual, 141-kw aural. Antenna: 1540-ft. above av. terrain, 1619-ft. above ground, 2749-ft. above sea level.

Latitude 35° 32' 58"
Longitude 97° 29' 18"

Transmitter: 1228 E. Wilshire Blvd.

Satellite Earth Stations: Scientific-Atlanta, 7-meter C-band; Pinzone, 5-meter C-band; RCA, 3.7-meter Ku-band; M/A-Com, Pinzone, Scientific-Atlanta receivers.

Ownership: Heritage Media Corp. (Group Owner).

Began Operation: February 2, 1959 as a non-commercial, educational station. Sale to John Blair & Co. approved by FCC June 6, 1979 (Television Digest, Vol. 19:25). Resumed operation as commercial station Oct. 1, 1979. FCC approved sale by Blair to Gillett Bcstg. Dec. 30, 1986. Assignment to Busse Bcstg. granted July 31, 1987. Sale to present owner approved June 27, 1991 (Vol. 30:49; 31:23).

Represented (sales): Petry Television Inc.

Represented (legal): Pepper & Corazzini.

Personnel:

Harlan Reams, President & General Manager.

Gary Creason, Local Sales Manager.

Dian Johnson, Director, Program Services.

Vicky Buchner, Director of Promotion Services.

Sheila Parrish, Controller.

Jay Holmes, Chief Engineer.

Rates: On request.

City of License: Oklahoma City. ADI: Oklahoma City. Rank: 43.

Total Households: ©MSI Consumer Market Data as of 1/1/93. TV Homes, TV% and Circulation ©1993 Arbitron. County coverage based on Arbitron study.

Net Weekly Circulation	State County	Total Households	TV Households	%
50% & Over	OKLAHOMA			
	Beckham	7,000	6,900	99
	Blaine	4,400	4,400	100
	Caddo	10,800	10,700	99
	Canadian	26,400	26,200	99
	Cleveland	66,800	66,200	99
	Custer	9,700	9,600	99
	Garvin	10,200	10,100	99
	Grady	15,500	15,300	99
	Kingfisher	4,800	4,800	100
	Logan	10,100	10,000	99
	McClain	8,400	8,400	100
	Murray	4,600	4,600	100
	Oklahoma	239,000	237,500	99
	Payne	23,900	23,700	99
	Pottawatomie	21,700	21,500	99
	Seminole	9,400	9,300	99
Washita	4,200	4,200	100	



KOKH-TV BPCT-790625KE Granted 8/29/79

© American Map Corp., 14244

Net Weekly Circulation	State County	Total Households	TV Households	%
Between 25-49%	OKLAHOMA			
	Dewey	2,200	2,200	100
	Garfield	21,600	21,400	99
	Grant	2,300	2,300	100
	Greer	2,500	2,500	100
	Hughes	5,200	5,200	100
	Jackson	10,400	10,300	99
	Kay	18,900	18,700	99
	Kiowa	4,500	4,500	100
	Lincoln	10,900	10,800	99
	Major	3,100	3,000	97
Between 5-24%	OKLAHOMA			
	Alfalfa	2,300	2,300	100
	Carter	16,400	16,200	99
	Comanche	37,700	37,400	99
	Creek	22,500	22,300	99
	Okfuskee	4,100	4,000	98
	Pawnee	6,100	6,000	98
	Stephens	16,600	16,500	99
	Tillman	3,900	3,900	100
	Station Totals		687,400	682,100
Net Weekly Circulation (1993)				339,500
Average Daily Circulation (1993)				141,300

Oklahoma—Oklahoma City

KSBI

Ch. 52

Network Service: None, independent.

Licensee: Locke Supply Co., Box 26404, Oklahoma City, OK 73126.

Studio: 1350 S.E. 82nd St., Oklahoma City, OK 73149.

Mailing Address: Box 26404, Oklahoma City, OK 73126.

Telephone: 405-631-7335. **Fax:** 405-631-0585.

Technical Facilities: Channel No. 52 (698-704 MHz). Authorized power: 1355-kw max. visual, 135.5-kw max. aural. Antenna: 601-ft. above av. terrain, 520-ft. above ground, 1824-ft. above sea level.

Latitude	35°	22'	54"
Longitude	97°	29'	20"

Transmitter: 1300 S.E. 82nd St., Oklahoma City.

Ownership: Locke Supply Co.

Began Operation: October 31, 1988.

Represented (legal): Baraff, Koemer, Olender & Hochberg, P.C.

Personnel:

Kimberly Finley, General Manager.
Bill Key, Chief Engineer.

Highest 30 Sec. Rate: \$72.

Rates: On request.

Arbitron Data: Not available.



City of License: Oklahoma City. ADI: Oklahoma City. Rank: 43.

Oklahoma—Oklahoma City

KWTV

Ch. 9

Network Service: CBS.

Licensee: Griffin Television Inc., 7401 N. Kelley Ave., Oklahoma City, OK 73111.

Studio: 7401 N. Kelley Ave., Oklahoma City, OK 73111.

Telephone: 405-843-6641. TWX: 910-830-6852. Fax: 405-841-9135.

Technical Facilities: Channel No. 9 (186-192 MHz). Authorized power: 316-kw visual, 31.6-kw aural. Antenna: 1525-ft. above av. terrain, 1577-ft. above ground, 2690-ft. above sea level.

Latitude 35° 32' 58"
Longitude 97° 29' 50"

Transmitter: 7401 N. Kelley Ave.

Multichannel TV Sound: Stereo and separate audio program.

Satellite Earth Stations: Scientific-Atlanta, 7-meter C-band; Harris, 4.6-meter Ku-band; Scientific-Atlanta, 4.5-meter C-band; Harris, 3-meter C-band; AFC, 3-meter Ku-band; DX Antenna, Harris, M/A-Com, Scientific-Atlanta receivers.

SNG Mobile Dish: Midwest/Vertex, 3.57-meter Ku-band.

News Services: AP, CBS, Conus, UPI.

Ownership: Griffin Television Inc. (Group Owner).

Began Operation: December 20, 1953.

Represented (sales): TeleRep Inc.

Represented (legal): Fletcher, Heald & Hildreth.

Represented (engineering): Cohen, Dippell & Everist, P.C.

Personnel:

- David F. Griffin, President & General Manager.
- Jerry Dalrymple, Executive Vice President & Director of Operations.
- Rob Krier, General Sales Manager.
- Tim Payne, Local Sales Manager.
- Tom Newberry, News Director.
- Angela Jaramillo, Program Director.
- Richard Dutton, Operations Manager.
- Vikki Adkins, Promotion & Marketing Director.
- Bettye Ferguson, Business Manager.
- Julie Cameron, Engineering Supervisor.
- Stewart Stubbs, Engineering Supervisor.

Rates: On request.

City of License: Oklahoma City. AOT: Oklahoma City. Rank: 43.

Total Households: ©MSI Consumer Market Data as of 1/1/93. TV Homes, TV% and Circulation ©1993 Arbitron. County coverage based on Arbitron study.

Net Weekly Circulation	State County	Total Households	TV Households	%
OKLAHOMA				
50% & Over	Alfalfa	2,300	2,300	100
	Beckham	7,000	6,900	99
	Blaine	4,400	4,400	100
	Caddo	10,800	10,700	99
	Canadian	26,400	26,200	99
	Carter	16,400	16,200	99
	Cleveland	66,800	66,200	99
	Custer	9,700	9,600	99
	Dewey	2,200	2,200	100
	Ellis	1,800	1,800	100
	Garfield	21,600	21,400	99
	Garvin	10,200	10,100	99
	Grady	15,500	15,300	99
	Grant	2,300	2,300	100
	Greer	2,500	2,500	100
	Harmon	1,400	1,400	100
	Harper	1,600	1,600	100
	Hughes	5,200	5,200	100
	Jackson	10,400	10,300	99
	Kay	18,900	18,700	99



Net Weekly Circulation	State County	Total Households	TV Households	%
50% & Over	Kingfisher	4,800	4,800	100
	Kiowa	4,500	4,500	100
	Lincoln	10,900	10,800	99
	Logan	10,100	10,000	99
	McClain	8,400	8,400	100
	Major	3,100	3,000	97
	Murray	4,600	4,600	100
	Noble	4,200	4,200	100
	Okfuskee	4,100	4,000	98
	Oklahoma	239,000	237,500	99
	Payne	23,900	23,700	99
	Pontotoc	13,600	13,500	99
	Pottawatomie	21,700	21,500	99
	Roger Mills	1,500	1,500	100
	Seminole	9,400	9,300	99
	Tillman	3,900	3,900	100
	Washita	4,200	4,200	100
	Woods	3,700	3,700	100
	Woodward	6,700	6,600	99
Between 25-49%	OKLAHOMA			
	Comanche	37,700	37,400	99
	Marshall	4,400	4,400	100
	Pittsburg	16,000	15,800	99
	Stephens	16,600	16,500	99
Between 5-24%	OKLAHOMA			
	Atoka	4,500	4,500	100
	Bryan	12,800	12,600	98
	Coal	2,300	2,300	100
	Cotton	2,600	2,600	100
	Jefferson	2,800	2,800	100
	Okmulgee	13,900	13,800	99
	Pawnee	6,100	6,000	98
Station Totals		739,400	733,700	99
Net Weekly Circulation (1993)				569,000
Average Daily Circulation (1993)				347,600

Oklahoma—Tulsa

KJRH
Ch. 2

Network Service: NBC.

Licensee: Scripps Howard Broadcasting Co., 3701 S. Peoria Ave., Tulsa, OK 74105-3269.

Studio: 3701 S. Peoria Ave., Tulsa, OK 74105-3269.

Mailing Address: Box 2, Tulsa, OK 74101.

Telephone: 918-743-2222. TWX: 910-845-2134. Fax: 918-748-1460.

Technical Facilities: Channel No. 2 (54-60 MHz). Authorized power: 100-kw visual, 15-kw aural. Antenna: Circularly polarized, 1828-ft. above av. terrain, 1775-ft. above ground, 2465-ft. above sea level.

Latitude 36° 01' 15"
Longitude 95° 40' 32"

Transmitter: 9870 S. 273rd E. Ave.

Multichannel TV Sound: Stereo only.

Satellite Earth Stations: Microwave General, 5-meter C-band Ku-band; 3 Scientific-Atlanta receivers.

News Services: AP, CNN, Headline News, NBC, NIWS, Oklahoma News Network, Southwest Newswire, UPI.

Ownership: Scripps Howard Broadcasting Co. (Group Owner).

Began Operation: December 5, 1954. Sale to present owner by Central Plains Enterprises Inc. approved by FCC Nov. 25, 1970 (Television Digest, Vol. 10:24, 48).

Represented (sales): Blair Television.

Represented (legal): Baker & Hostetler.

Personnel:

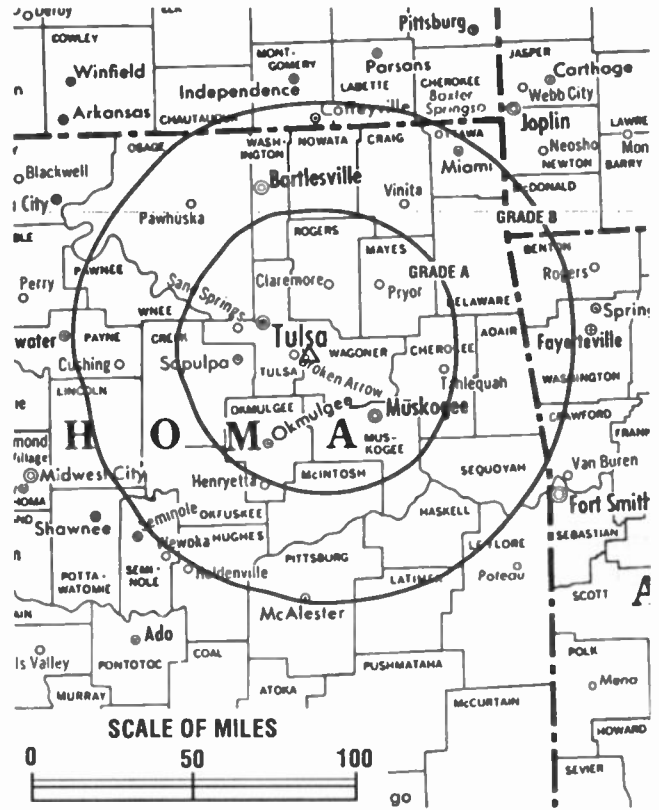
- William J. Donahue, General Manager.
- Michael Vrabac, General Sales Manager.
- Rick Rollins, National Sales Manager.
- Vic Turner, Director of Engineering.
- Ed Scripps, News Director.
- Peggy Loop, Business Manager.
- Steve Arnett, Marketing Manager.
- Alan Douglas, Production Manager.

Rates: On request.

City of License: Tulsa. ADI: Tulsa. Rank: 59.

Total Households: ©MSI Consumer Market Data as of 1/1/93. TV Homes, TV% and Circulation ©1993 Arbitron. County coverage based on Arbitron study.

Net Weekly Circulation	State County	Total Households	TV Households	%
50% & Over	KANSAS			
	Chautauqua	1,800	1,800	100
	Montgomery	15,500	15,200	98
	OKLAHOMA			
	Adair	6,500	6,300	97
	Cherokee	13,200	13,000	98
	Craig	5,200	5,100	98
	Creek	22,500	22,300	99
	Delaware	11,500	11,300	98
	Haskell	4,300	4,200	98
	Latimer	3,900	3,800	97
	Mc Intosh	6,900	6,800	99
	Mayes	12,800	12,700	99
	Muskogee	25,300	25,000	99



KJRH BNPCT-830913KF Granted 9/27/83 © American Map Corp., No. 14244

Net Weekly Circulation	State County	Total Households	TV Households	%
50% & Over	Nowata	4,000	4,000	100
	Okmulgee	13,900	13,800	99
	Osage	15,100	15,000	99
	Pawnee	6,100	6,000	98
	Pittsburg	16,000	15,800	99
	Rogers	20,300	20,100	99
	Tulsa	205,600	204,400	99
	Wagoner	17,500	17,300	99
	Washington	18,900	18,800	99
Between 25-49%	OKLAHOMA			
	Hughes	5,200	5,200	100
	Okfuskee	4,100	4,000	98
	Ottawa	12,000	11,900	99
	Sequoyah	12,800	12,600	98
Between 5-24%	ARKANSAS			
	Benton	40,000	39,300	98
	KANSAS			
	Elk	1,400	1,400	100
	Labette	9,200	9,100	99
	Neosho	6,600	6,500	98
	Wilson	4,000	3,900	98
	MISSOURI			
	Mc Donald	6,600	6,500	98
	OKLAHOMA			
Kay	18,900	18,700	99	
Le Flore	16,700	16,400	98	
Lincoln	10,900	10,800	99	
Payne	23,900	23,700	99	
Station Totals		619,100	612,700	99
Net Weekly Circulation (1993)				393,400
Average Daily Circulation (1993)				219,000

Oklahoma—Tulsa

KOKI-TV

Ch. 23

Network Service: Fox.

Licensee: Clear Channel Television Inc., 7710 Jones-Maltsberger, Suite 600, San Antonio, TX 76216-6940.

Studio: 5416 S. Yale, Suite 500, Tulsa, OK 74135.

Mailing Address: Box 33223, Tulsa, OK 74153.

Telephone: 918-491-0023. Fax: 918-491-6650.

Technical Facilities: Channel No. 23 (524-530 MHz). Authorized power: 3310-kw max. & 1480-kw horizontal visual, 331-kw max. & 148-kw horizontal aural. Antenna: 1310-ft. above av. terrain, 1274-ft. above ground, 1994-ft. above sea level.

Latitude 36° 01' 35.80"
Longitude 95° 40' 43.70"

Transmitter: SW 1/4 of NE 1/4, Sec. 23, Twp. 18N, Range 15 E, near Coweta.

Satellite Earth Stations: Comsat, 3-meter C-band; 2 DH Satellite, 5-meter C-band; RCA, 3-meter Ku-band; Microdyne, Omni receivers.

News Service: AP.

Ownership: Clear Channel Television Inc. (Group Owner).

Began Operation: October 26, 1980. Sale to Clear Channel Communications by Tulsa 23 Ltd. Partnership approved by FCC Nov. 17, 1989 (Television Digest, Vol. 29:11, 48).

Represented (sales): Katz Independent Television.

Represented (legal): Cohn & Marks.

Represented (engineering): Marsand Inc.

Personnel:

- Hal Capron, Vice President & General Manager.
- Paul Herz, National Sales Manager.
- Dan Lyons, Regional Sales Manager.
- Mike DeClue, Chief Engineer.
- Jack Bunds, News Director.
- Mark McKay, Director of Operations & Programming.
- Sandee Cooper, Business Manager.
- Irv Johnson, Production Supervisor.
- Charlie Roy, Creative Services & Promotion Manager.

Highest 30 Sec. Rate: \$1000.

City of License: Tulsa. ADI: Tulsa. Rank: 59.

Total Households: ©MSI Consumer Market Data as of 1/1/93. TV Homes, TV% and Circulation ©1993 Arbitron. County coverage based on Arbitron study.

Net Weekly Circulation	State County	Total Households	TV Households	%
50% & Over	OKLAHOMA			
	Cherokee	13,200	13,000	98
	Craig	5,200	5,100	98
	Creek	22,500	22,300	99
	Latimer	3,900	3,800	97
	McIntosh	6,900	6,800	99
	Mayes	12,800	12,700	99
	Muskogee	25,300	25,000	99
	Nowata	4,000	4,000	100
	Okfuskee	4,100	4,000	98
	Okmulgee	13,900	13,800	99
Osage	15,100	15,000	99	



KOKI-TV BNPCT-800421KE Granted 7/28/80 © American Map Corp., 14244

Net Weekly Circulation	State County	Total Households	TV Households	%
50% & Over	Rogers	20,300	20,100	99
	Tulsa	205,600	204,400	99
	Wagoner	17,500	17,300	99
	Washington	18,900	18,800	99
Between 25-49%	KANSAS			
	Chautauqua	1,800	1,800	100
	Elk	1,400	1,400	100
	Montgomery	15,500	15,200	98
	OKLAHOMA			
	Adair	6,500	6,300	97
	Delaware	11,500	11,300	98
Between 5-24%	KANSAS			
	Cherokee	8,400	8,300	99
	OKLAHOMA			
	Hughes	5,200	5,200	100
	Kay	18,900	18,700	99
	Le Flore	16,700	16,400	98
	Lincoln	10,900	10,800	99
	Payne	23,900	23,700	99
Sequoyah	12,800	12,600	98	
Station Totals		561,100	555,700	99
Net Weekly Circulation (1993)				294,000
Average Daily Circulation (1993)				147,300

Oklahoma—Tulsa

KTFO Ch. 41

Network Service: None, independent.

Licensee: R.D.S. Broadcasting Inc.

Studio: 5807 S. Gamett Rd., Suite E, Tulsa, OK 74146.

Telephone: 918-250-4100. Fax: 918-250-2520.

Technical Facilities: Channel No. 41 (632-638 MHz). Authorized power: 1350-kw max. & 295-kw horizontal visual, 58.9-kw max. aural. Antenna: 1510-ft. above av. terrain, 1368-ft. above ground, 2168-ft. above sea level.

Latitude 36° 02' 28"
Longitude 95° 39' 24"

Transmitter: 2.67-mi. NE of State Rte. 51, on 101st St., near Oneta.

Satellite Earth Stations: Harris, 5-meter; Microdyne, 5-meter; Astron, 3-meter; Automation Techniques, Gardiner receivers.

Ownership: R.D.S. Bcstg. Inc.

Began Operation: March 18, 1981. Sale of interest held by Ray L. Beindorf to Armstrong Investment Co. approved by FCC April 26, 1989. Sale to present owners approved by FCC Aug. 27, 1990. Station left air Feb. 1, 1989; resumed operation May 6, 1991.

Personnel:

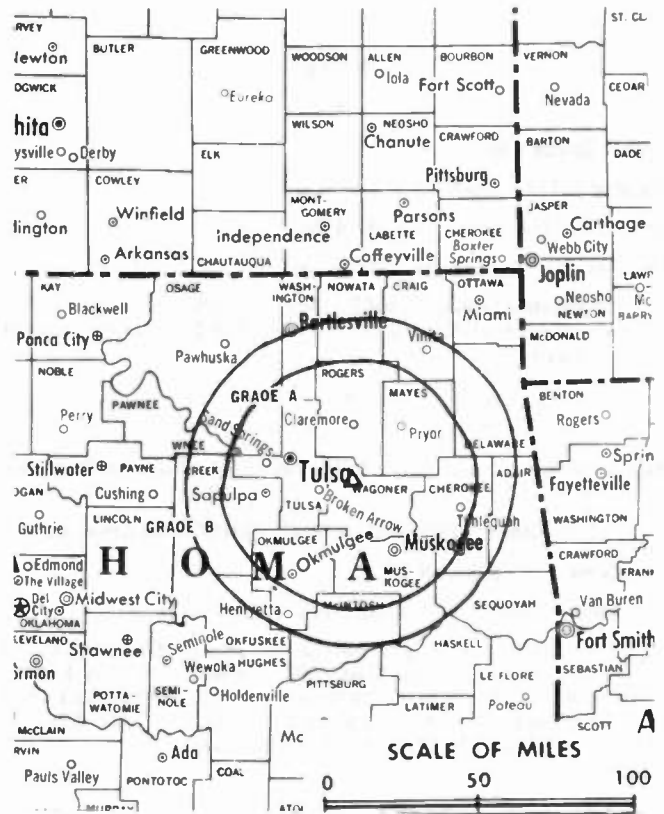
Robert M. Davis, General Manager.
David G. Sheridan, Sales Manager.
Dean Bruner, Chief Engineer.

Rates: On request.

City of License: Tulsa. ADI: Tulsa. Rank: 59.

Total Households: ©MSI Consumer Market Data as of 1/1/93. TV Homes, TV% and Circulation ©1993 Arbitron. County coverage based on Arbitron study.

Net Weekly Circulation	State County	Total Households	TV Households	%
Between 5-24%	OKLAHOMA			
	Adair	6,500	6,300	97
	Cherokee	13,200	13,000	98
	Craig	5,200	5,100	98
	Creek	22,500	22,300	99
	Mc Intosh	6,900	6,800	99
	Mayes	12,800	12,700	99
	Muskogee	25,300	25,000	99



KTFO BPCT-730907KI Granted 7/7/80 © American Map Corp., No. 14244

Net Weekly Circulation	State County	Total Households	TV Households	%
Between 5-24%	Nowata	4,000	4,000	100
	Okfuskee	4,100	4,000	98
	Okmulgee	13,900	13,800	99
	Osage	15,100	15,000	99
	Rogers	20,300	20,100	99
	Tulsa	205,600	204,400	99
	Wagoner	17,500	17,300	99
Station Totals		372,900	369,800	99
Net Weekly Circulation (1993)				46,700
Average Daily Circulation (1993)				14,800

Oklahoma—Tulsa

KTUL
Ch. 8

Network Service: ABC.

Licensee: KTUL Television Inc., Box 8, Tulsa, OK 74101-0008.

Studio: Lookout Mountain, Tulsa, OK 74107.

Mailing Address: Box 8, Tulsa, OK 74101-0008.

Telephone: 918-445-8888. TWX: 910-845-2181. Fax: 918-445-9316.

Technical Facilities: Channel No. 8 (180-186 MHz). Authorized power: 316-kw visual, 31.6-kw aural. Antenna: Circularly polarized, 1880-ft. above av. terrain, 1909-ft. above ground, 2549-ft. above sea level.

Latitude 35° 58' 08"
Longitude 95° 36' 55"

Transmitter: 13455 S. 321st St. E, 2.3-mi. NE of Coweta, OK.

Satellite Earth Stations: Andrew, 7.3-meter C-band; Andrew, 4.5-meter C-band; Andrew, 4.5-meter Ku & C-band; Avantek receivers.

SNG Mobile Dish: Andrew, 2.7-meter Ku-band.

News Services: AP, Conus.

Ownership: Allbritton Communications Company (Group Owner).

Began Operation: September 18, 1954. Sale to present owner by Leake TV Inc. approved by FCC Feb. 14, 1983 (Television Digest, Vol. 22:45).

Represented (sales): Katz Continental Television.

Represented (legal): Hogan & Hartson.

Represented (engineering): Cohen, Dippell & Everist, P.C.

Personnel:

Dan Bates, President & General Manager.
Garry Porterfield, General Sales Manager.
Kyle Krebs, National Sales Manager.
Ron Stevens, Local Sales Manager.
Roger Herring, Director of Operations.
Regina Moon, Director of On-Air Product.
Teresa DiSylvester, Programming Coordinator.
Lori Wacker, Director of Business Affairs.
Doug Bonebrake, Production Supervisor.

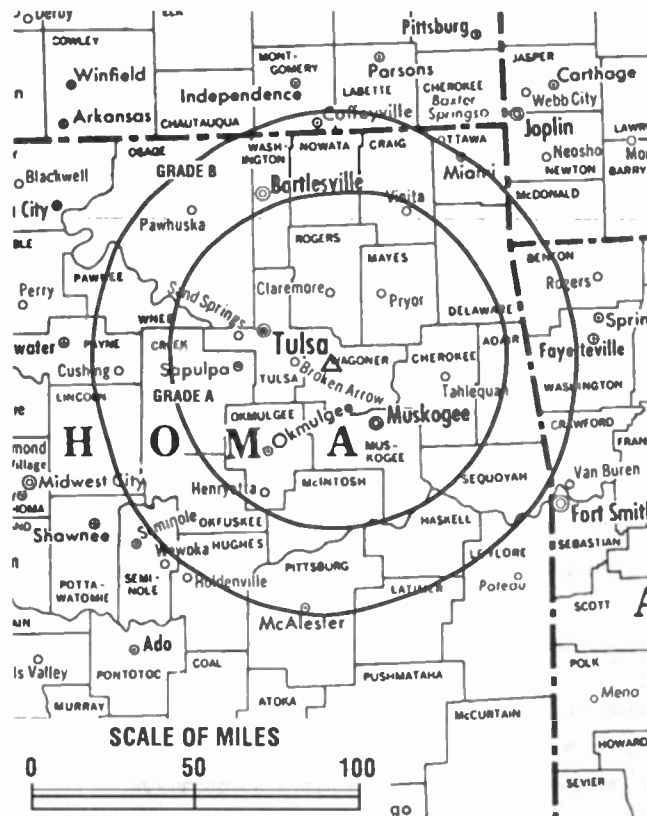
Highest 30 Sec. Rate: \$5000.

NETWORK BASE HOURLY RATE: \$1300.

City of License: Tulsa. ADI: Tulsa. Rank: 59.

Total Households: ©MSI Consumer Market Data as of 1/1/93. TV Homes, TV% and Circulation ©1993 Arbitron. County coverage based on Arbitron study.

Net Weekly Circulation	State County	Total Households	TV Households	%
50% & Over	KANSAS			
	Montgomery	15,500	15,200	98
	OKLAHOMA			
	Adair	6,500	6,300	97
	Cherokee	13,200	13,000	98
	Craig	5,200	5,100	98
	Creek	22,500	22,300	99
	Delaware	11,500	11,300	98
	Haskell	4,300	4,200	98
	Hughes	5,200	5,200	100
	Latimer	3,900	3,800	97
	Mc Intosh	6,900	6,800	99
	Mayes	12,800	12,700	99
	Muskogee	25,300	25,000	99
	Nowata	4,000	4,000	100
	Okfuskee	4,100	4,000	98
	Okmulgee	13,900	13,800	99
Osage	15,100	15,000	99	
Ottawa	12,000	11,900	99	
Pawnee	6,100	6,000	98	
Pittsburg	16,000	15,800	99	



KTUL BPCT-2941 Granted 2/19/64 © American Map Corp., No. 14244

Net Weekly Circulation	State County	Total Households	TV Households	%	
50% & Over	Rogers	20,300	20,100	99	
	Sequoyah	12,800	12,600	98	
	Tulsa	205,600	204,400	99	
	Wagoner	17,500	17,300	99	
	Washington	18,900	18,800	99	
Between 25-49%	ARKANSAS				
	Benton	40,000	39,300	98	
	Washington	45,000	44,200	98	
	KANSAS				
Chautauqua	1,800	1,800	100		
Labette	9,200	9,100	99		
OKLAHOMA	Le Flore	16,700	16,400	98	
	Mc Curtain	12,400	12,100	98	
	Payne	23,900	23,700	99	
	Seminole	9,400	9,300	99	
	Between 5-24%	ARKANSAS			
		Crawford	16,000	15,700	98
		Franklin	5,600	5,500	98
		Scott	4,000	3,900	98
		Sebastian	40,100	39,700	99
	KANSAS				
Cherokee	8,400	8,300	99		
Elk	1,400	1,400	100		
Wilson	4,000	3,900	98		
MISSOURI					
Mc Donald	6,600	6,500	98		
OKLAHOMA					
Kay	18,900	18,700	99		
Lincoln	10,900	10,800	99		
Pontotoc	13,600	13,500	99		
Pushmataha	4,300	4,200	98		
Station Totals		771,300	762,600	99	
Net Weekly Circulation (1993)			490,400		
Average Daily Circulation (1993)			292,600		

Oklahoma—Tulsa

KWHB
Ch. 47

Network Service: None, independent.

Licensee: Le Sea Bcstg. Corp., 11414 E. 58th St., Tulsa, OK 74146-6800.

Studio: 11414 E. 58th St., Tulsa, OK 74146.

Telephone: 918-250-9402. **Fax:** 918-254-5614.

Technical Facilities: Channel No. 47 (668-674 MHz). Authorized power: 1660-kw visual, 166-kw aural. Antenna: 1510-ft. above av. terrain, 1425-ft. above ground, 1839-ft. above sea level.

Latitude 36° 01' 15"
Longitude 95° 40' 32"

Transmitter: Oneta, OK.

Satellite Earth Stations: Cyclesat, 3.6-meter Ku-band; Paracclipse, 4.8-meter; RCA Americom, 3.6-meter Ku-band; United Satellite Systems, 4.2-meter C-band; M/A-Com receivers.

Ownership: Le Sea Broadcasting Co. (Group Owner).

Began Operation: July 20, 1985. Sale to present owner by Kearm family approved by FCC May 14, 1986.

Represented (sales): Landin Media Sales.

Represented (legal): Gardner, Carton & Douglas.

Represented (engineering): E. Harold Munn Jr. & Associates Inc.

Personnel:

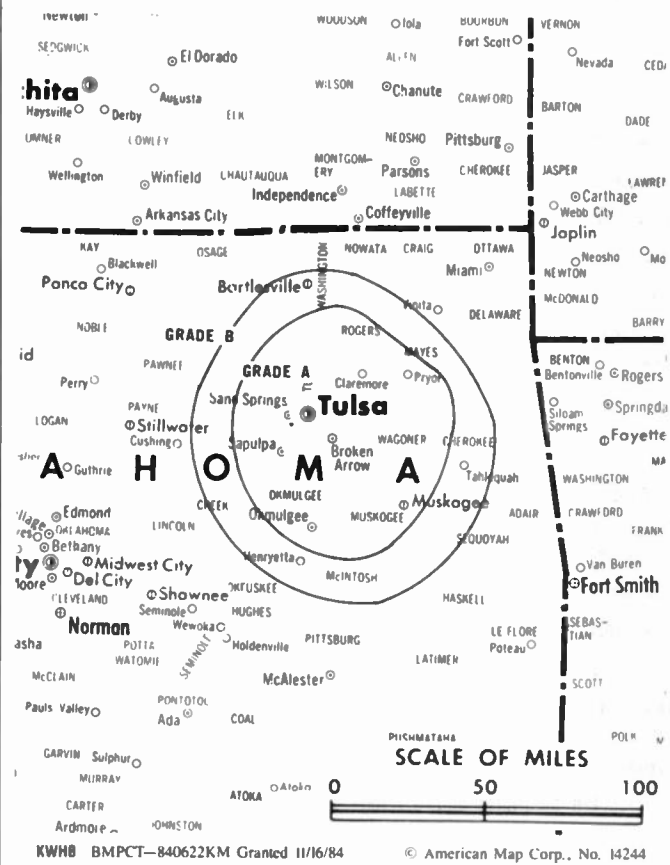
- Steve Morgan, General Manager.
- Craig Wallin, General Sales Manager.
- Gary Murphy, Local Sales Manager.
- Jim Hobbs, Chief Engineer.

Highest 30 Sec. Rate: \$50.

City of License: Tulsa. **ADI:** Tulsa. **Rank:** 59.

Total Households: ©MSI Consumer Market Data as of 1/1/93. TV Homes, TV% and Circulation ©1993 Arbitron. County coverage based on Arbitron study.

Net Weekly Circulation	State County	Total Households	TV Households	%
Between 5-24%	Cherokee	13,200	13,000	98
	Creek	22,500	22,300	99
	Haskell	4,300	4,200	98
	Latimer	3,900	3,800	97



Net Weekly Circulation	State County	Total Households	TV Households	%
Between 5-24%	Mc Intosh	6,900	6,800	99
	Mays	12,800	12,700	99
	Muskogee	25,300	25,000	99
	Nowata	4,000	4,000	100
	Pawnee	6,100	6,000	98
	Pittsburg	16,000	15,800	99
	Tulsa	205,600	204,400	99
Wagoner	17,500	17,300	99	
Washington	18,900	18,800	99	
Station Totals		357,000	354,100	99
Net Weekly Circulation (1993)				26,100
Average Daily Circulation (1993)				7,700

Oklahoma

KFOR-TV, Oklahoma City (Arbitron Data Continued)

Net Weekly Circulation	State County	Total Households	TV Households	%
Between 5-24%	OKLAHOMA			
	Coal	2,300	2,300	100
	Jefferson	2,800	2,800	100
	Johnston	3,800	3,700	97
	Osage	15,100	15,000	99
	Pawnee	6,100	6,000	98
	Tillman	3,900	3,900	100

KOCO-TV, Oklahoma City (Arbitron Data Continued)

Net Weekly Circulation	State County	Total Households	TV Households	%
Between 5-24%	OKLAHOMA			
	Coal	2,300	2,300	100
	Comanche	37,700	37,400	99
	Greer	2,500	2,500	100
	Osage	15,100	15,000	99
	Pawnee	6,100	6,000	98
	Stephens	16,600	16,500	99

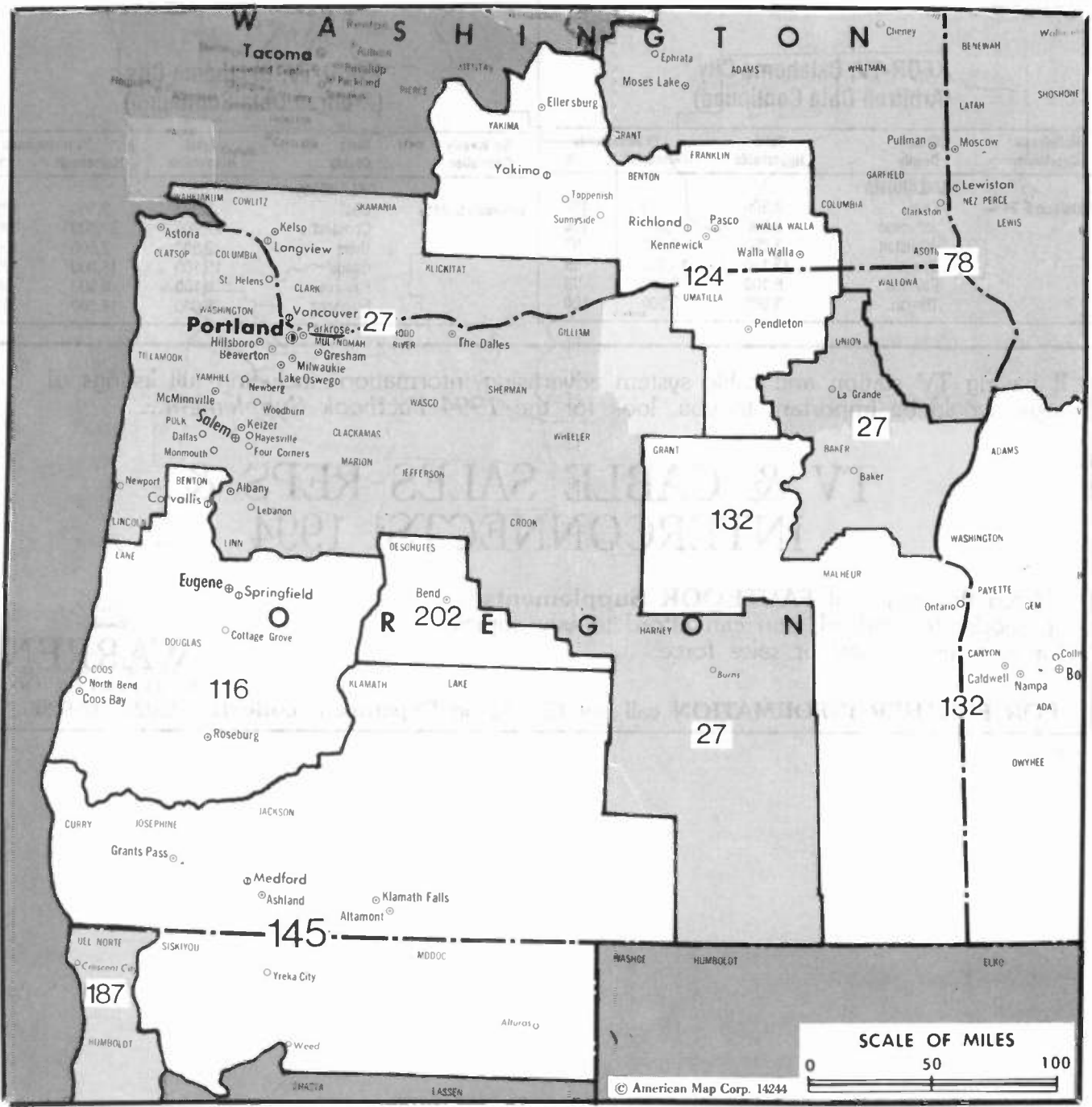
If having TV station and cable system advertising information...including full listings of reps...would be important to you, look for the *1994 Factbook Supplement*...

TV & CABLE SALES REPS & INTERCONNECTS: 1994

...from the series of **FACTBOOK Supplements**...
so moderately priced, you can afford to buy copies
for your entire staff or sales force.


WARREN
PUBLISHING, INC.

FOR FURTHER INFORMATION call our Circulation Department **collect:** (202) 872-9200



Market	Arbitron ADI TV Households	Rank	Market Area Commercial TV Stations
Portland, OR	886,600	27	KATU (2), KBSP-TV (22), KEBN (32), KGW-TV (8), KNMT (24), KOIN (6), KPDX (49), KPTV (12)
Spokane, WA	331,500	78	KAYU-TV (28), KHQ-TV (6), KREM-TV (2), KXLY-TV (4)
Eugene, OR	197,400	116	KCBY-TV (11), KEVU (34), KEZI (9), KMTR (16), KMTX-TV (46), KMTZ (23), KPIC (4), KVAL-TV (13)
Yakima, WA	171,400	124	KAPP (35), KEPR-TV (19), KIMA-TV (29), KLEW-TV (3), KNDO (23), KNDU (25), KVEW (42)
Boise, ID	167,700	132	KBICI-TV (2), KHDT (9), KIVI (6), KTRV (12), KTVB (7)
Medford, OR	140,000	145	KDKF (31), KDRV (12), KOBI (5), KOTI (2), KTVL (10)
Eureka, CA	56,600	187	KAEF (23), KIEM-TV (3), KVIQ-TV (6)
Bend, OR	31,900	202	KTVZ (21)

State Cross Reference List
Communities that receive programs of stations that are located elsewhere.

KBSP-TV & KEBN, Portland	See Salem, OR
KPDX, Portland	See Vancouver, WA

Oregon Station Totals as of November 1, 1993

	VHF	UHF	TOTAL
Commercial Television Stations	12	9	21
Educational Television Stations	5	2	7
	17	11	28

Oregon—Bend

KTVZ
Ch. 21

Network Service: NBC.

Licensee: Resort Bcstg. Co., 3rd & Montgomery Sts., North Wales, PA 19454.

Studio: 62990 O.B. Riley Rd., Bend, OR 97701.

Mailing Address: Box 149, Bend, OR 97709.

Telephone: 503-383-2121. **TWX:** 910-459-6838. **Fax:** 503-382-1616.

Technical Facilities: Channel No. 21 (512-518 MHz). Authorized power: 133-kw max. visual. Antenna: 646-ft. above av. terrain, 167-ft. above ground, 4383-ft. above sea level.

Latitude 44° 04' 40"
Longitude 121° 19' 49"

Transmitter: Atop Awbrey Butte, 1-mi. NW of Bend.

Multichannel TV Sound: Stereo only.

Satellite Earth Stations: Scientific-Atlanta, 4.5-meter C-band; Harris, 9-meter Ku-band; Harris, Scientific-Atlanta receivers.

News Services: AP, NBC.

Ownership: Stainless Broadcasting Co. (Group Owner).

Began Operation: November 6, 1977. Sale to present owners by Sierra Cascade Communications Inc. approved by FCC Oct. 30, 1986.

Represented (sales): Katz Continental Television.

Represented (legal): Dow, Lohnes & Albertson.

Represented (engineering): Hammett & Edison Inc.

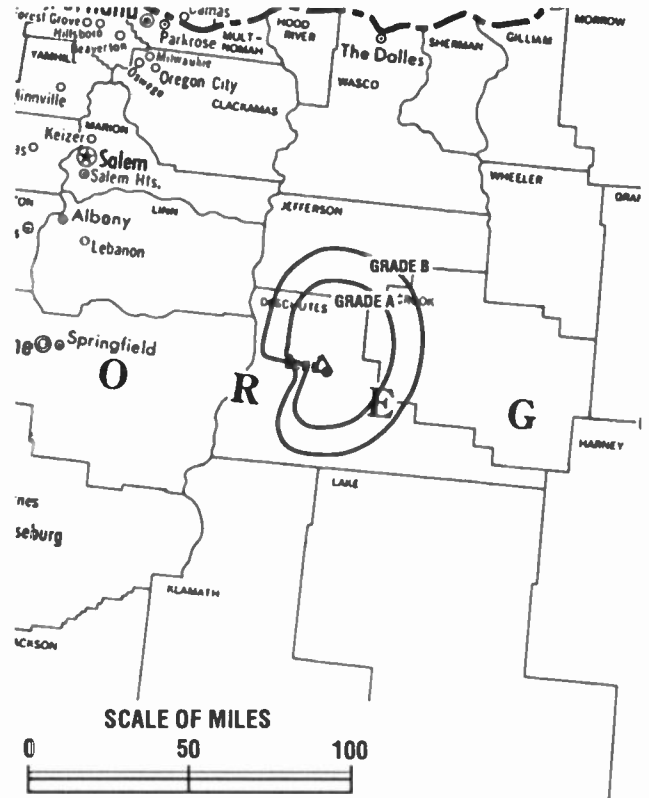
Personnel:

John Larkin, General Manager.
Duncan Laing, General Sales Manager.
Bryn Hazell, News Director.
Natalie Forwood, Program Director.
Kevin Raichl, Promotion Director.
Ernie Pendergraft, Chief Engineer.
Marge Weimar, Business Manager.

Rates: On request.

City of License: Bend. **ADI:** Bend. **Rank:** 202.

Total Households: ©MSI Consumer Market Data as of 1/1/93. TV Homes, TV% and Circulation ©1993 Arbitron. County coverage based on Arbitron study.



KTVZ BPCT-920130KM Granted 5/29/92 © American Map Corp., No. 14244

Net Weekly Circulation	State County	Total Households	TV Households	%
50% & Over	DREGON			
	Crook	5,700	5,400	95
	Deschutes	30,800	29,200	95
	Jefferson	5,000	4,800	96
Between 5-24%	OREGON	2,900	2,700	93
	Hamey			
Station Totals		44,400	42,100	95
Net Weekly Circulation (1993)				32,800
Average Daily Circulation (1993)				19,900

Oregon—Coos Bay-North Bend

KCBY-TV

Ch. 11

(Satellite of KVAL-TV, Eugene, OR)

Network Service: CBS.

Licensee: Northwest Television Inc., Box 1156, Coos Bay, OR 97420.

Studio: 611 Coal Bank Slough Rd., Coos Bay, OR 97420.

Mailing Address: See KVAL-TV, Eugene, OR.

Telephone: 503-269-1111. Fax: 503-269-7464.

Technical Facilities: Channel No. 11 (198-204 MHz). Authorized power: 11.5-kw visual, 1.15-kw aural. Antenna: 680-ft. above av. terrain, 200-ft. above ground, 1115-ft. above sea level.

Latitude	43°	23'	26.00"
Longitude	124°	07'	46.30"

Transmitter: 5-mi. ENE of city center.

Satellite Earth Station: Tractor, 3-meter; W/A-Com receivers.

News Service: AP.

Ownership: Northwest Television Inc. (Group Owner).

Began Operation: October 1, 1960.

Represented (sales): Katz Television.

Represented (legal): Dow, Lohnes & Albertson.

Represented (engineering): McClanathan & Associates Inc.

Personnel:

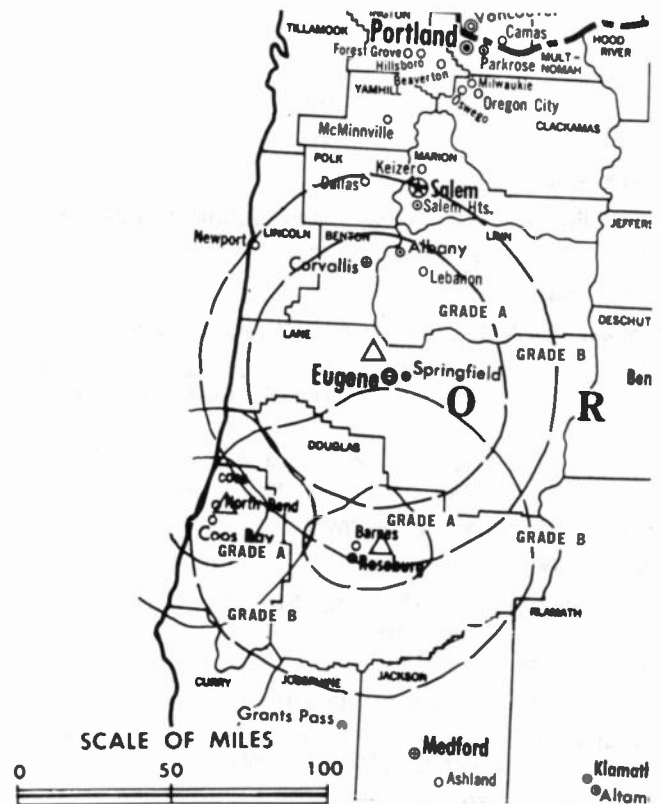
James W. Putney, Vice President & General Manager.

Bruce Bennett, Station Manager.

Joseph Lowe, Chief Engineer.

Mary Walker, Promotion Director.

Brent Smith, Production Manager.



KCBY-TV BMPCT-830513KI Granted 5/24/83

© American Map Corp., No. 14244

Rates: On request.

Arbitron Data: Included with KVAL-TV, Eugene, OR.

City of License: Coos Bay. ADI: Eugene. Rank: 116.

Oregon—Coos Bay

KMTZ

Ch. 23

(Satellite of KMTR, Eugene, OR)

Licensee: KMTR Inc., Box 7308, Eugene, OR 97401.

Studio: See KMTR Inc.

Telephone: 503-267-0757. Fax: 503-267-0622.

Technical Facilities: Channel No. 23 (524-530 MHz). Authorized power: 12.43-kw max. visual, 1.24-kw aural. Antenna: 623-ft. above av. terrain, 151-ft. above ground, 1030-ft. above sea level.

Latitude	43°	23'	39"
Longitude	124°	07'	56"

Transmitter: Atop Noah Butte, 4.8-mi. E of Coos Bay at 70°.

Multichannel TV Sound: Planned.

News Services: AP, NBC.

Ownership: KMTR Inc. (Group Owner).

Began Operation: July 8, 1991.

Represented (sales): Petry Television Inc.

Represented (legal): Haley, Bader & Potts.

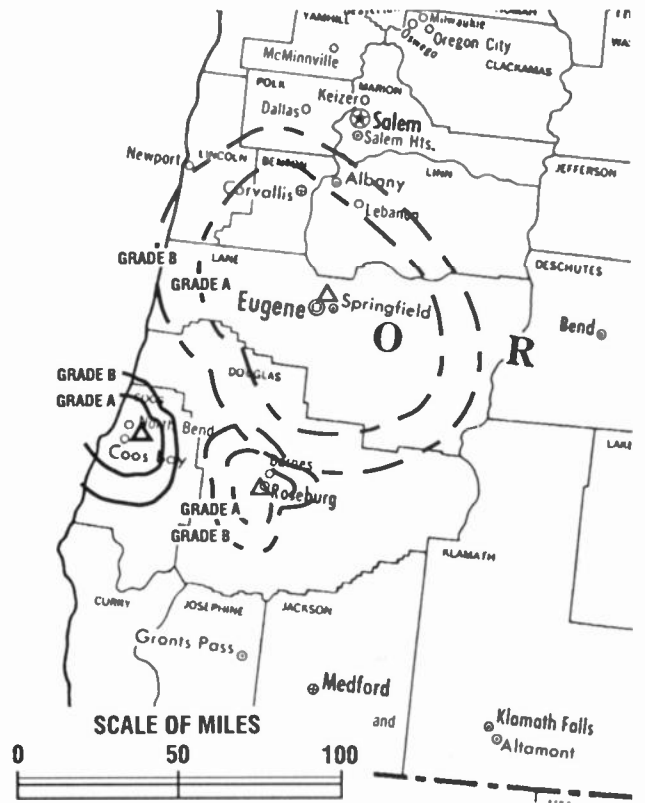
Represented (engineering): Hatfield & Dawson.

Personnel:

Robert W. Davis, General Manager.

Rates: On request.

Arbitron Data: Included with KMTR, Eugene, OR.



KMTZ BMPCT-901113KG Granted 12/12/90 © American Map Corp., No. 14244

City of License: Coos Bay. ADI: Eugene. Rank: 116.

Oregon—Eugene

KEVU

Ch. 34

Network Service: None, independent.

Grantee: Telecasters of Eugene Inc., 2624 College Ave., Modesto, CA 95350.

Studio: 809 Glory Dr., Eugene, OR 99440.

Telephone: 503-461-3436. Fax: 503-689-2733.

Technical Facilities: Channel No. 34 (590-596 MHz). Authorized power: 3070-kw max. visual. Antenna: 850-ft. above av. terrain, 141-ft. above ground, 1499-ft. above sea level.

Latitude 44° 00' 04"
Longitude 123° 06' 22"

Transmitter: Antenna Farm, 0.5-mi. SE of Blanton Rd.

Ownership: Telecasters of Eugene Inc.

Began Operation: October 30, 1991.

Represented (legal): Hildreth & Coons.

Represented (engineering): Cecil Lynch.

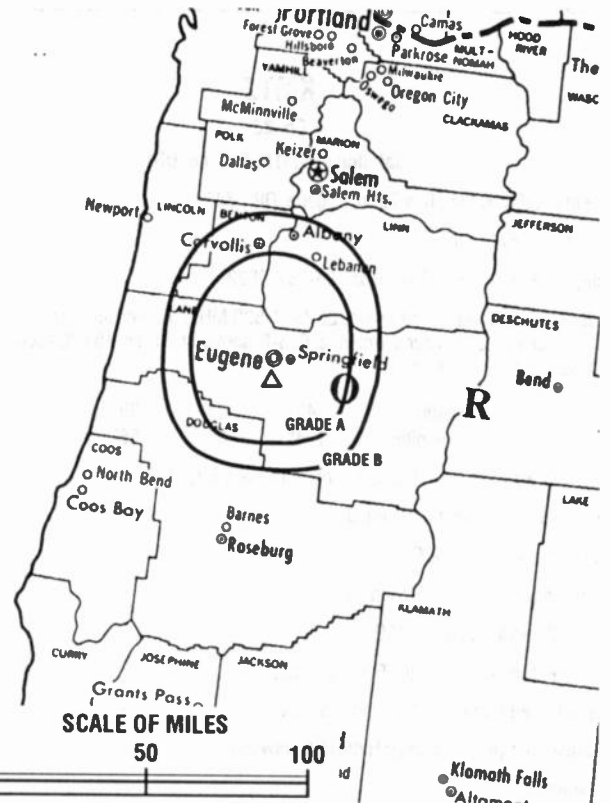
Personnel:

Raul Palazuelos, General Manager.
Sandy Keeler, Station & General Sales Manager.
Jerry Nichols, Chief Engineer.
Tim Lay, Production Manager.

Rates: On request.

City of License: Eugene. ADI: Eugene. Rank: 116.

Total Households: ©MSI Consumer Market Data as of 1/1/93. TV Homes, TV% and Circulation ©1993 Arbitron. County coverage based on Arbitron study.



KEVU BMPCT-910214KH Granted 3/28/91 © American Map Corp., No. 14244

Net Weekly Circulation	State County	Total Households	TV Households	%
	OREGON			
Between 5-24%	Lane	113,000	109,200	97
Station Totals		113,000	109,200	97
Net Weekly Circulation (1993)			19,100	
Average Daily Circulation (1993)			5,100	

Oregon—Eugene

KEZI

Ch. 9

Network Service: ABC.

Licensee: KEZI Inc., Box 7009, Eugene, OR 97401.

Studio: 2225 Coburg Rd., Eugene, OR 97401.

Mailing Address: Box 7009, Eugene, OR 97401.

Telephone: 503-485-5611. **TWX:** 910-459-2028. **Fax:** 503-342-1568.

Technical Facilities: Channel No. 9 (186-192 MHz). Authorized power: 316-kw visual, 47.4-kw aural. Antenna: 1769-ft. above av. terrain, 496-ft. above ground, 2604-ft. above sea level.

Latitude 44° 06' 57"
Longitude 122° 59' 57"

Transmitter: Coburg Ridge, approx. 7-mi. NE of Eugene.

Satellite Earth Stations: Andrew, 7.3-meter C-band; Andrew, 4.5-meter C-band; Harris, 6.1-meter C-band; Harris, 3-meter C-band; Vertex, 4.5-meter Ku-band; AvanteK, Drake, Harris, M/A-Com receivers.

News Services: ABC, AP.

Ownership: Chambers Communications Corp.

Began Operation: December 19, 1960. Sale to present owner approved by FCC Aug. 10, 1983.

Represented (sales): Settel Inc.; The Tacher Co.

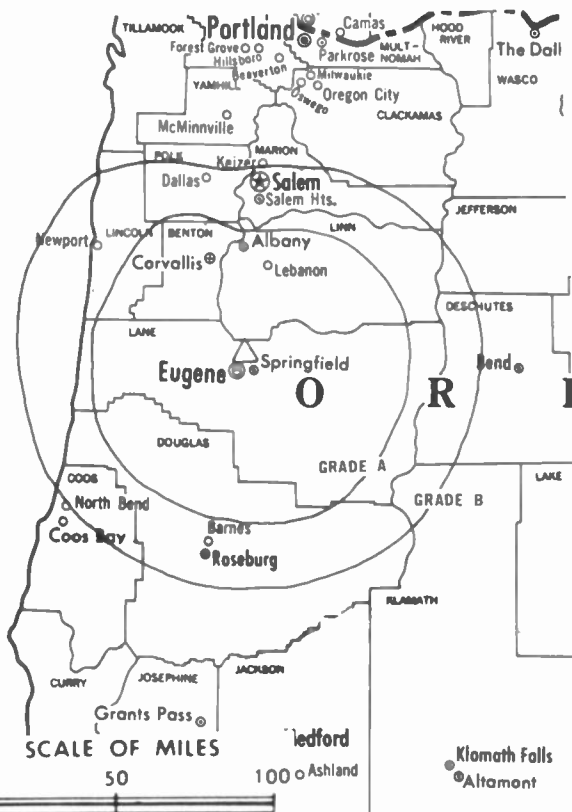
Personnel:

- Carolyn S. Chambers, President.
- Bruce R. Liljegren, General Manager.
- Dave Larson, Director of Operations.
- Bruce A. Barrett, General Sales Manager.
- Tomas J. Fullmer, Local Sales Manager.
- Beth Cookson, National & Regional Sales Coordinator.
- Rebecca Force, News Director.
- Lauren McMichaels, Promotion Manager.
- Kevin Coad, Controller.
- Joe Smelser, Production Manager.
- Dennis Hunt, Chief Engineer.
- Dave Cole, Assistant Chief Engineer.

Highest 30 Sec. Rate: \$650.

City of License: Eugene. **ADI:** Eugene. **Rank:** 116.

Total Households: ©MSI Consumer Market Data as of 1/1/93. TV Homes, TV% and Circulation ©1993 Arbitron. County coverage based on Arbitron study.



KEZI BPCT-820721KJ Granted 9/29/82

American Map Corp., No. 14244

Net Weekly Circulation	State County	Total Households	TV Households	%
50% & Over	OREGON			
	Benton	26,800	25,200	94
	Coos	24,700	23,000	93
	Douglas	36,600	35,000	96
	Lane	113,000	109,200	97
Between 25-49%	OREGON			
	Deschutes	30,800	29,200	95
	Linn	35,200	34,000	97
	Polk	19,000	18,400	97
Between 5-24%	OREGON			
	Lincoln	17,200	16,000	93
	Marion	86,200	83,000	96
Station Totals		389,500	373,000	96
Net Weekly Circulation (1993)				191,800
Average Daily Circulation (1993)				102,500

Oregon—Eugene

KMTR

Ch. 16

(Operates satellites KMTZ, Coos Bay & KMTX-TV, Roseburg, OR)

Network Service: NBC.

Licensee: KMTR Inc., Box 7308, Eugene, OR 97401.

Studio: 3825 International Court, Springfield, OR 97477.

Mailing Address: Box 7308, Eugene, OR 97401.

Telephone: 503-746-1600. TWX: 510-597-0366. Fax: 503-747-0866.

Technical Facilities: Channel No. 16 (482-488 MHz). Authorized power: 1910-kw max. & 871-kw horizontal visual, 381.6-kw max. & 174-kw horizontal aural. Antenna: 1685-ft. above av. terrain, 496-ft. above ground, 2606-ft. above sea level.

Latitude 44° 06' 58"
Longitude 122° 59' 55"

Transmitter: Coburg Ridge, near Eugene.

Multichannel TV Sound: Stereo only.

Satellite Earth Stations: Harris, 6.1-meter Ku-band; Harris, 6.1-meter C-band; Harris, 3-meter Ku-band.

News Services: AP, NBC.

Ownership: KMTR Inc. (Group Owner).

Began Operation: October 4, 1982. Transfer of control to present owners approved by FCC Jan. 16, 1984.

Represented (sales): Petry Television Inc.

Represented (legal): Haley, Bader & Potts.

Represented (engineering): Hatfield & Dawson.

Personnel:

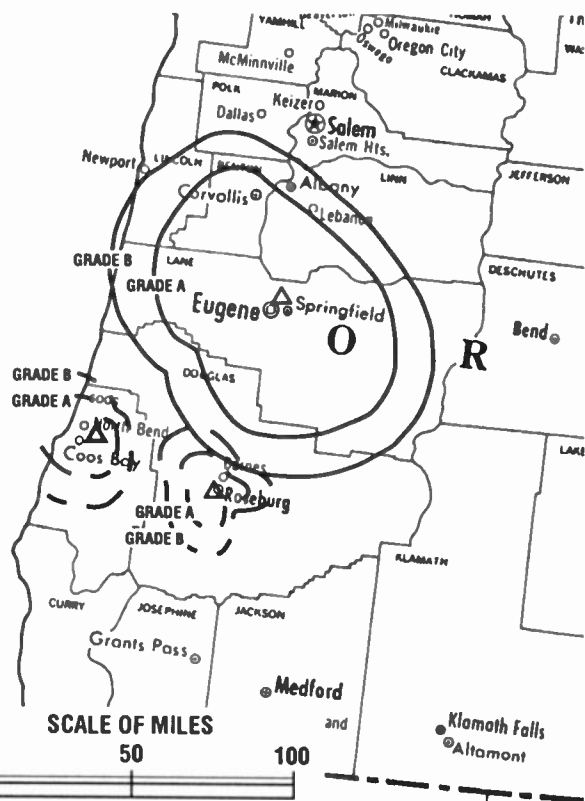
Robert W. Davis, President & General Manager.
Robert L. Rector, General Sales Manager.
James Frandin, News Director.
Julie Strandlien, Program Director.
Paula Dixon, Promotion Director.
Susan Boone, Controller.
Cambra Ward, Production Manager.
Jerry Madsen, Chief Engineer.

Rates: On request.

NETWORK BASE HOURLY RATE: \$375.

Arbitron Data: Figures include KMTZ, Coos Bay & KMTX-TV, Roseburg, OR.

City of License: Eugene. ADI: Eugene. Rank: 116.



KMTR BPCT-790507KJ Granted 10/19/81 © American Map Corp., No. 14244

Total Households: ©MSI Consumer Market Data as of 1/1/93. TV Homes, TV% and Circulation ©1993 Arbitron. County coverage based on Arbitron study.

Net Weekly Circulation	State County	Total Households	TV Households	%
50% & Over	OREGON			
	Benton	26,800	25,200	94
	Lane	113,000	109,200	97
Between 25-49%	OREGON			
	Coos	24,700	23,000	93
	Linn	35,200	34,000	97
Between 5-24%	OREGON			
	Douglas	36,600	35,000	96
Station Totals		236,300	226,400	96
Net Weekly Circulation (1993)				126,000
Average Daily Circulation (1993)				61,600

Oregon—Eugene

KVAL-TV

Ch. 13

(Operates satellites KPIC, Roseburg & KCBY-TV, Coos Bay, OR)

Network Service: CBS.

Licensee: Northwest Television Inc., Box 1313, Eugene, OR 97440.

Studio: 4575 Blanton Rd., Eugene, OR 97405.

Mailing Address: Box 1313, Eugene, OR 97440.

Telephone: 503-342-4961. TWX: 910-459-2033. Fax: 503-342-2635.

Technical Facilities: Channel No. 13 (210-216 MHz). Authorized power: 316-kw visual, 63-kw aural. Antenna: 1476-ft. above av. terrain, 848-ft. above ground, 2142-ft. above sea level.

Latitude 44° 00' 07"
Longitude 123° 06' 53"

Transmitter: Blanton Heights.

Satellite Earth Stations: Transmit/receive Andrew, 4.6-meter Ku-band; Scientific-Atlanta, 7-meter C-band; Harris, 6.1-meter C-band; Harris, 4.6-meter Ku-band; Scientific-Atlanta, 4.6-meter Ku-band; Harris, M/A-Corn, Scientific-Atlanta receivers.

News Service: AP.

Ownership: Northwest Television Inc. (Group Owner).

Began Operation: April 15, 1954.

Represented (sales): Katz Continental Television.

Represented (legal): Dow, Lohnes & Albertson.

Represented (engineering): McClanathan & Associates Inc.

Personnel:

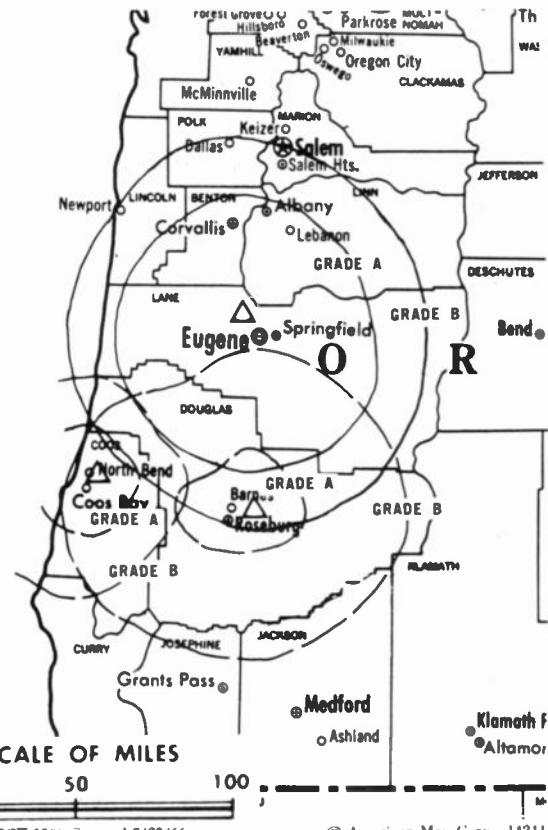
James W. Putney, Vice President & General Manager.
David Weinkauf, General Sales Manager.
Greg Raschio, Local Sales Manager.
Paul Riess, News Director.
Paul Greene, Program Director.
R. Wade Hughes, Promotion Director.
Gary F. Livesay, Business Manager.
James Bowen, Director of Engineering.

Rates: On request.

Arbitron Data: Includes satellites KPIC, Roseburg & KCBY-TV, Coos Bay, OR.

City of License: Eugene. ADI: Eugene. Rank: 116.

Total Households: ©MSI Consumer Market Data as of 1/1/93. TV Homes, TV% and Circulation ©1993 Arbitron. County coverage based on Arbitron study.



KVAL-TV BPCT-3588 Granted 2/23/66

© American Map Corp., 14244

Net Weekly Circulation	State County	Total Households	TV Households	%
50% & Over	OREGON			
	Benton	26,800	25,200	94
	Coos	24,700	23,000	93
	Douglas	36,600	35,000	96
	Lane	113,000	109,200	97
Between 25-49%	OREGON			
	Linn	35,200	34,000	97
	Polk	19,000	18,400	97
Between 5-24%	OREGON			
	Crook	5,700	5,400	95
	Curry	8,800	8,200	93
	Deschutes	30,800	29,200	95
	Lincoln	17,200	16,000	93
	Marion	86,200	83,000	96
	Yamhill	23,400	22,400	96
Station Totals		427,400	409,000	96
Net Weekly Circulation (1993)				199,100
Average Daily Circulation (1993)				111,700

Oregon—Klamath Falls

KDKF

Ch. 31

(Satellite of KDRV, Medford, OR)

Network Service: ABC.

Licensee: Soda Mountain Bcstg. Inc., Box 9007, Eugene, OR 97401.

Studio: See KDRV, Medford, OR.

Telephone: 503-485-5611. **Fax:** 503-883-8931.

Technical Facilities: Channel No. 31 (572-578 MHz). Authorized power: 6.03-kw visual, 0.6-kw aural. Antenna: 2267-ft. above av. terrain, 145-ft. above ground, 6579-ft. above sea level.

Latitude	42°	05'	50.10"
Longitude	121°	31'	59.10"

Transmitter: Stukel Mountain, Klamath County.

Ownership: Chambers Communications Corp. (Group Owner).

Began Operation: October 15, 1989. Sale to present owners by Love Bcstg. approved by FCC May 27, 1993.

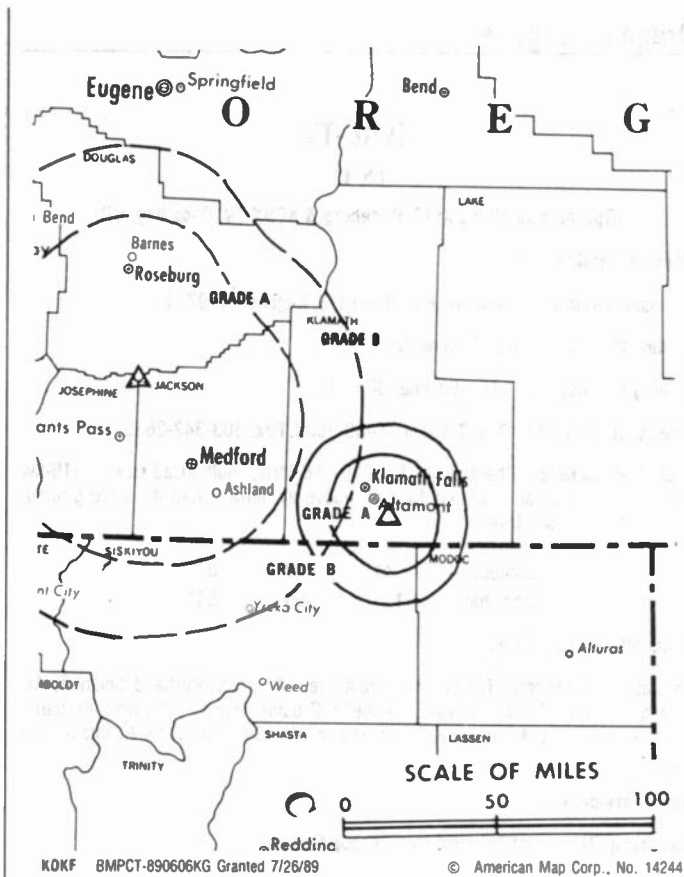
Represented (sales): Katz Television.

Represented (legal): Fisher, Wayland, Cooper & Leader.

Represented (engineering): McClanathan & Associates Inc.

Personnel:

Keith Lollis, General Manager.
Jonathan Piff, Local Sales Manager.
Renard Maiuri, News Director.
Larry Black, Promotion Director.
Doug La Feve, Business Manager.
Rick Carrara, Chief Engineer.



Rates: On request.

Arbitron Data: Included with KDRV, Medford, OR.

City of License: Klamath Falls. **ADI:** Medford. **Rank:** 145.

Oregon—Klamath Falls

KOTI
Ch. 2

Network Service: NBC.

Licensee: California-Oregon Broadcasting Inc., Box 5M, Medford, OR 97501.

Studio: 222 S. 7th St., Box 2K, Klamath Falls, OR 97601.

Telephone: 503-882-2222.

Technical Facilities: Channel No. 2 (54-60 MHz). Authorized power: 35.5-kw visual, 3.55-kw aural. Antenna: 1050-ft. above av. terrain, 180-ft. above ground, 6500-ft. above sea level.

Latitude 42° 05' 48"
Longitude 121° 37' 57"

Holds CP for change to 85-kw visual, 2201-ft. above av. terrain, 154-ft. above ground, 6565-ft. above sea level, transmitter to Mount Stukel, 9.3-mi. SE of Klamath Falls. BPCT-900314KF.

Transmitter: 4-mi. ESE of city.

Satellite Earth Station: Scientific-Atlanta, 4.5-meter.

Ownership: California-Oregon Broadcasting Inc. (Group Owner).

Began Operation: August 13, 1956.

Represented (sales): Blair Television.

Represented (legal): Reed, Smith, Shaw & McClay.

Represented (engineering): Lohnes & Culver.

Personnel:

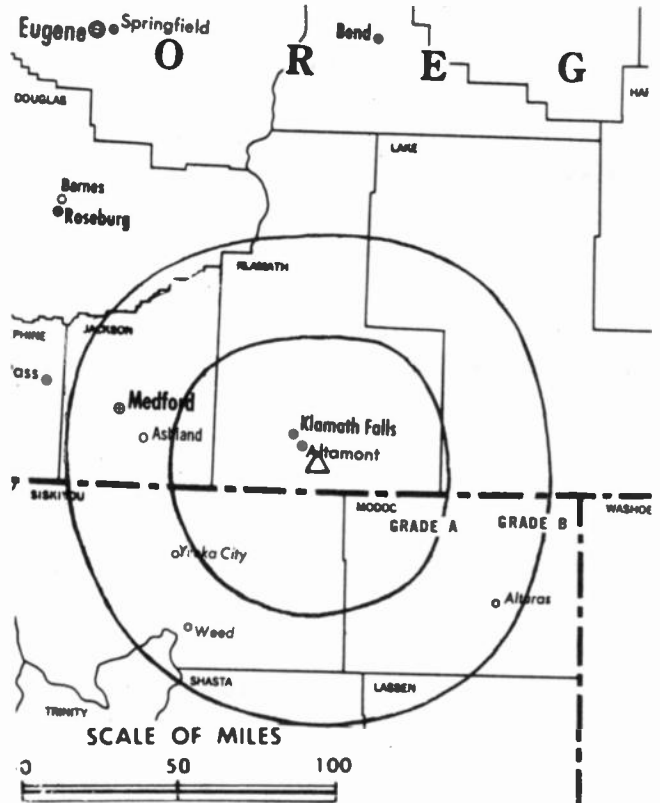
- Patricia C. Smullin, President & General Manager.
- William B. Smullin, Secretary/Founder.
- Mark Logan, Station Manager & General Sales Manager.
- Reagan Ramsey, News Director.
- Elaine Dailey, Marketing Director.
- Mark Oumond, Production Manager.
- Steve Aase, Chief Engineer.

Rates: On request.

NETWORK BASE HOURLY RATE: \$50.

City of License: Klamath Falls. ADI: Medford. Rank: 145.

Total Households: ©MSI Consumer Market Data as of 1/1/93. TV Homes, TV% and Circulation ©1993 Arbitron. County coverage based on Arbitron study.



KOTI BPCT-900314KF Granted 5/30/90

American Map Corp. No. 14244

Net Weekly Circulation	State County	Total Households	TV Households	%
50% & Over	CALIFORNIA			
	Modoc	3,800	3,600	93
	OREGON			
	Klamath	22,700	22,000	97
	Lake	2,800	2,600	93
Between 5-24%	CALIFORNIA			
	Lassen	9,000	8,500	94
	Siskiyou	17,900	16,800	94
Station Totals		56,200	53,500	95
Net Weekly Circulation (1993)			28,000	
Average Daily Circulation (1993)			17,000	

Oregon—Medford

KDRV

Ch. 12

(Operates satellite KDKF, Klamath Falls, OR)

Network Service: ABC.

Licensee: Soda Mountain Bcstg. Inc., Box 9007, Eugene, OR 97401.

Studio: 1090 Knutson Ave., Medford, OR 97504.

Mailing Address: Box 728, Medford, OR 97501.

Telephone: 503-485-5611. Fax: 503-779-9261.

Technical Facilities: Channel No. 12 (204-210 MHz). Authorized power: 191-kw visual, 19.1-kw aural. Antenna: 2701-ft. above av. terrain, 171-ft. above ground, 5434-ft. above sea level.

Latitude 42° 41' 30"
Longitude 123° 13' 44"

Transmitter: King Mountain, 31.4-mi. from Medford.

Satellite Earth Stations: Andrew, 7.3-meter C-band; Andrew, 4.5-meter C-band; United Satellite Systems, 4.5-meter C-band; Andrew, Avantek, Scientific-Atlanta receivers.

News Service: ABC.

Ownership: Chambers Communications Corp. (Group Owner).

Began Operation: February 26, 1984. Sale to present owners by Love Bcstg. approved by FCC May 27, 1993. Sale to Love Bcstg. by Dunbar, Carpenter, et al., approved by FCC July 16, 1987.

Represented (sales): Katz Continental Television; Canadian Communications Co.

Represented (legal): Fisher, Wayland, Cooper & Leader.

Represented (engineering): McClanathan & Associates Inc.

Personnel:

- Keith Lollis, General Manager.
- Jonathan Piff, Local Sales Manager.
- Renard Maiuri, News Director.
- Larry Black, Promotion Manager.
- Doug La Feve, Business Manager.
- Rick Carrara, Chief Engineer.

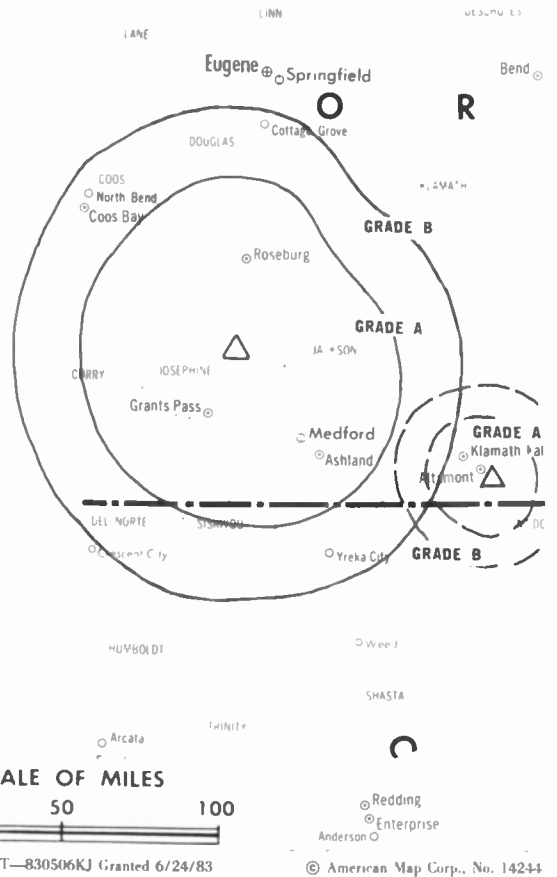
Rates: On request.

Arbitron Data: Figures include KDKF, Klamath Falls, OR.

City of License: Medford. AOI: Medford. Rank: 145.

Total Households: ©MSI Consumer Market Data as of 1/1/93. TV Homes, TV% and Circulation ©1993 Arbitron. County coverage based on Arbitron study.

Net Weekly Circulation	State County	Total Households	TV Households	%
50% & Over	OREGON	8,800	8,200	93
	Curry			



Net Weekly Circulation	State County	Total Households	TV Households	%
50% & Over	Jackson	59,700	57,900	97
	Josephine	26,300	24,900	95
	Klamath	22,700	22,000	97
Between 25-49%	CALIFORNIA			
	Siskiyou	17,900	16,800	94
	OREGON			
	Douglas	36,600	35,000	96
Between 5-24%	Lake	2,800	2,600	93
	CALIFORNIA			
	Del Norte	8,700	8,200	94
Station Totals	OREGON			
	Coos	24,700	23,000	93
Station Totals		208,200	198,600	95
Net Weekly Circulation (1993)				109,700
Average Daily Circulation (1993)				64,800

Oregon—Medford

KOBI

Ch. 5

Network Service: NBC.

Licensee: California-Oregon Broadcasting Inc., Box 5M, Medford, OR 97501.

Studio: 125 S. Fir St., Medford, OR 97501.

Telephone: 503-559-5555. TWX: 510-757-0607. Fax: 503-779-5564.

Technical Facilities: Channel No. 5 (76-82 MHz). Authorized power: 60.3-kw visual, 8.13-kw aural. Antenna: 2700-ft. above av. terrain, 228-ft. above ground, 5358-ft. above sea level.

Latitude 42° 41' 49"
Longitude 123° 13' 39"

Transmitter: King Mountain, approx. 28-mi. NW of Medford.

Satellite Earth Stations: Andrew, 6.3-meter; Harris, 3-meter; Paradigm, 4.5-meter; Andrew, Harris, Scientific-Atlanta receivers.

AM Affiliate: KAGI (Grants Pass), 5-kw day (1-kw night), 930 kHz.

Ownership: California-Oregon Broadcasting Inc. (Group Owner).

Began Operation: August 1, 1953.

Represented (sales): Blair Television.

Represented (legal): Reed, Smith, Shaw & McClay.

Represented (engineering): Lohnes & Culver.

Personnel:

- Patricia C. Smullin, President & General Manager.
- William B. Smullin, Secretary/Founder.
- Mark Logan, Station Manager.
- Reagan Ramsey, News Director.
- Mark DuMond, Production Manager.
- Steve Aase, Chief Engineer.

Rates: On request.

NETWORK BASE HOURLY RATE: \$671.

City of License: Medford. ADI: Medford. Rank: 145.

Total Households: ©MSI Consumer Market Data as of 1/1/93. TV Homes, TV% and Circulation ©1993 Arbitron. County coverage based on Arbitron study.

Net Weekly Circulation	State County	Total Households	TV Households	%
50% & Over	CALIFORNIA			
	Oel Norte	8,700	8,200	94
	Siskiyou	17,900	16,800	94
	OREGON			
	Coos	24,700	23,000	93



KOBI BPCT—830601KG Granted 6/24/83

©American Map Corp., No. 14244

Net Weekly Circulation	State County	Total Households	TV Households	%
50% & Over	Curry	8,800	8,200	93
	Oouglas	36,600	35,000	96
	Jackson	59,700	57,900	97
	Josephine	26,300	24,900	95
OREGON				
Between 5-24%	Lake	2,800	2,600	93
Station Totals		185,500	176,600	95
Net Weekly Circulation (1993)				132,700
Average Daily Circulation (1993)				75,300

THIS DATA IS AVAILABLE ON TAPE OR DISKETTE FOR USE ON YOUR OWN COMPUTER OR AS CUSTOMIZED REPORTS

Call Lynn Levine
or Karen Fahle
202-872-9200

Oregon—Medford

KTVL
Ch. 10

Network Service: CBS.

Licensee: Freedom Communications Inc., Box 10, Medford, OR 97501.

Studio: 1440 Rossanley Dr., Medford, OR 97501.

Mailing Address: Box 10, Medford, OR 97501.

Telephone: 503-773-7373. **TWX:** 510-757-0606. **Fax:** 503-779-0451.

Technical Facilities: Channel No. 10 (192-198 MHz). Authorized power: 132-kw visual, 19.1-kw aural. Antenna: 3309-ft. above av. terrain, 154-ft. above ground, 7626-ft. above sea level.

Latitude 42° 04' 55"
Longitude 122° 43' 07"

Transmitter: Mount Ashland, 8-mi. S of Ashland, OR.

Satellite Earth Stations: Scientific-Atlanta, 3.65-meter; Scientific-Atlanta, 4.6-meter; Scientific-Atlanta, 7-meter; Scientific-Atlanta receivers.

News Service: AP.

Ownership: Freedom Newspapers Inc. (Group Owner).

Began Operation: October 3, 1961. Sale to present owner by Sierra/Cascade Communications Inc. approved by FCC July 7, 1981.

Represented (sales): Petry Television Inc.

Represented (legal): Latham & Watkins.

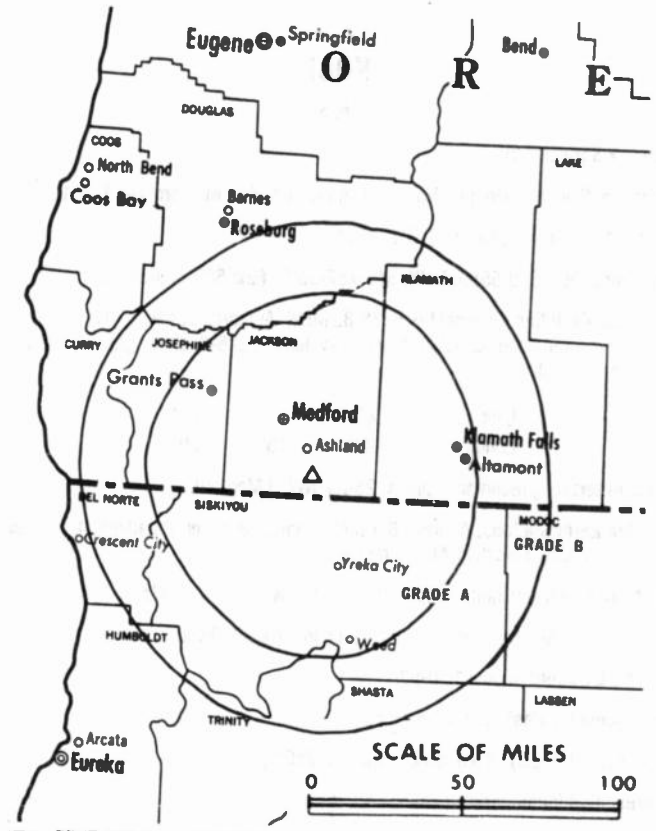
Personnel:

Thomas M. Long, Vice President & General Manager.
 Marcus Wood, Sales Manager.
 Mel Tynan, Chief Engineer.
 Gayle Mitchell, News Director.
 Barry Tevis, Promotion Director.
 James Harlor, Business Manager.
 Kingsley Kelley, Program Director & Operations Manager.

Rates: On request.

City of License: Medford. **ADI:** Medford. **Rank:** 145.

Total Households: ©MSI Consumer Market Data as of 1/1/93. TV Homes, TV% and Circulation ©1993 Arbitron. County coverage based on Arbitron study.



KTVL B.P.C.T.-3608 Granted 10/19/65

© American Map Corp., 14244

Net Weekly Circulation	State County	Total Households	TV Households	%
50% & Over	OREGON			
	Jackson	59,700	57,900	97
	Josephine	26,300	24,900	95
	Klamath	22,700	22,000	97
	Lake	2,800	2,600	93
Between 5-24%	CALIFORNIA			
	Modoc	3,800	3,600	93
	OREGON			
	Curry	8,800	8,200	93
Station Totals		142,000	136,000	96
Net Weekly Circulation (1993)				104,400
Average Daily Circulation (1993)				61,600

Net Weekly Circulation	State County	Total Households	TV Households	%
50% & Over	CALIFORNIA			
	Siskiyou	17,900	16,800	94

Oregon—Portland

KATU

Ch. 2

Network Service: ABC.

Licensee: Fisher Broadcasting Inc., Portland, OR.

Studio: 2153 N.E. Sandy Blvd., Portland, OR 97232.

Mailing Address: Box 2, Portland, OR 97207.

Telephone: 503-231-4222. TWX: 910-464-4700. Fax: 503-231-4233.

Technical Facilities: Channel No. 2 (54-60 MHz). Authorized power: 100-kw visual, 20-kw aural. Antenna: 1560-ft. above av. terrain, 918-ft. above ground, 1873-ft. above sea level.

Latitude 45° 31' 15.00"
Longitude 122° 44' 37.50"

Transmitter: 225 N.W. Skyline Blvd.

Multichannel TV Sound: Stereo and separate audio program.

Satellite Earth Stations: Transmit/receive Scientific-Atlanta, 10-meter C-band; Andrew, 9.1-meter C-band; Andrew, 7-meter C-band; Andrew, 5.6-meter Ku-band; Andrew, 4.6-meter C-band; AvanteK, M/A-Corn, Scientific-Atlanta, Vertex receivers.

SNG Mobile Dish: Vertex, 2.6-meter Ku-band.

News Services: ABC, AP, MediaLink, PR Newswire, UPI.

Ownership: Fisher Broadcasting Inc. (Group Owner).

Began Operation: March 15, 1962.

Represented (sales): TeleRep Inc.

Represented (legal): Fisher, Wayland, Cooper & Leader.

Represented (engineering): A. D. Ring & Associates, P.C.

Personnel:

James L. Boyer, Vice President & General Manager.

Robert D. Kalstad, Vice President, Administration.

Karen Heniger, General Sales Manager.

Stan Hubert, Local Sales Manager.

Greg Flock, National Sales Manager.

Jan Allen, News Director.

Lee Petrik, Program Director.

Laurie Dahl, Promotion Director.

Connie Grad, Business Manager.

Everett Helm, Chief Engineer.

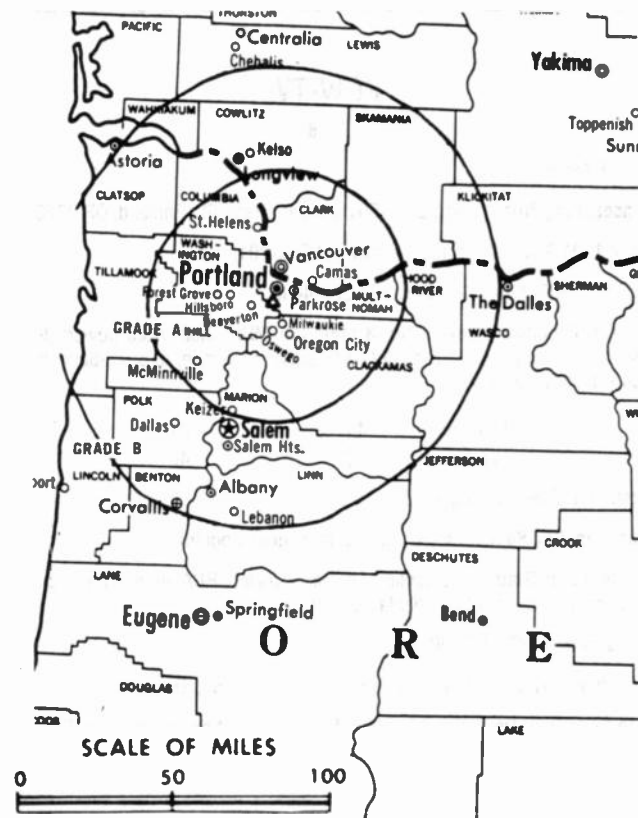
Highest 30 Sec. Rate: \$5000.

NETWORK BASE HOURLY RATE: \$1500.

City of License: Portland. ADI: Portland, OR. Rank: 27.

Total Households: ©MSI Consumer Market Data as of 1/1/93. TV Homes, TV% and Circulation ©1993 Arbitron. County coverage based on Arbitron study.

Net Weekly Circulation	State County	Total Households	TV Households	%
50% & Over	OREGON			
	Baker	6,100	5,800	95
	Clackamas	108,100	104,900	97
	Clatsop	13,700	13,000	95
	Columbia	14,400	13,900	97
	Crook	5,700	5,400	95
	Deschutes	30,800	29,200	95
	Gilliam	700	700	100
	Hamey	2,900	2,700	93
	Hood River	6,600	6,200	94
	Jefferson	5,000	4,800	96
	Lincoln	17,200	16,000	93



KATU BPC:T-3063 Granted 6/26/63

© American Map Corp., 14244

Net Weekly Circulation	State County	Total Households	TV Households	%
50% & Over	Linn	35,200	34,000	97
	Marion	86,200	83,000	96
	Morrow	2,800	2,600	93
	Multnomah	245,500	237,200	97
	Polk	19,000	18,400	97
	Sherman	800	800	100
	Tillamook	9,000	8,400	93
	Union	9,100	8,500	93
	Wasco	8,600	8,100	94
	Washington	126,600	124,000	98
	Wheeler	600	600	100
	Yamhill	23,400	22,400	96
	WASHINGTON			
	Clark	93,700	91,500	98
	Cowlitz	32,500	31,500	97
Klickitat	6,200	5,800	94	
Skamania	3,100	2,900	94	
Wahkiakum	1,300	1,200	92	
Between 25-49%	OREGON			
	Benton	26,800	25,200	94
Umatilla	22,100	20,900	94	
Between 5-24%	OREGON			
	Klamath	22,700	22,000	97
	WASHINGTON			
	Lewis	23,100	22,100	96
Pacific	8,100	7,600	94	
Station Totals		1,017,600	981,300	96
Net Weekly Circulation (1993)				768,500
Average Daily Circulation (1993)				444,700

Oregon—Portland

KGW-TV

Ch. 8

Network Service: NBC.

Licensee: King Broadcasting Co., 1501 S.W. Jefferson St., Portland, OR 97201.

Studio: 1501 S.W. Jefferson St., Portland, OR 97201.

Telephone: 503-226-5000. Fax: 503-226-4448.

Technical Facilities: Channel No. 8 (180-186 MHz). Authorized power: 302-kw visual, 60.3-kw aural. Antenna: 1770-ft. above av. terrain, 926-ft. above ground, 2049-ft. above sea level.

Latitude 45° 31' 21"
Longitude 122° 44' 46"

Transmitter: 299 N.W. Skyline Dr.

Multichannel TV Sound: Stereo and separate audio program.

Satellite Earth Stations: Scientific-Atlanta, 7-meter; RCA Americom, 4.5-meter Ku-band; Harris, Scientific-Atlanta receivers.

News Services: AP, NBC, UPI.

Ownership: Providence Journal Broadcasting Corp. (Group Owner).

Began Operation: December 15, 1956. Sale to present owners by King Bcstg. Co. approved by FCC Aug. 27, 1991 (Television Digest, Vol. 31:9, 29).

Represented (sales): Blair Television.

Represented (legal): Covington & Burling.

Personnel:

Dennis Williamson, President & General Manager.
Bob Blacher, General Sales Manager.
Tom Oberg, Local Sales Manager.
Chip Ermish, National Sales Manager.
Brink Chipman, News Director.
Brenda Buratti, Program Director.
Jeanna Shelley, Promotion & Marketing Manager.
Eric Dausman, Director of Engineering.
Jan Heskiss, Business Manager.
Boyd Levett, Public Affairs Director.
Mary Warner, Traffic Manager.

Rates: On request.

City of License: Portland. ADI: Portland, OR. Rank: 27.

Total Households: ©MSI Consumer Market Data as of 1/1/93. TV Homes, TV% and Circulation ©1993 Arbitron. County coverage based on Arbitron study.

Net Weekly Circulation	State County	Total Households	TV Households	%
50% & Over	OREGON			
	Benton	26,800	25,200	94
	Clackamas	108,100	104,900	97
	Clatsop	13,700	13,000	95
	Columbia	14,400	13,900	97
	Crook	5,700	5,400	95
	Grant	3,200	2,800	88
	Hamey	2,900	2,700	93
	Hood River	6,600	6,200	94
	Jefferson	5,000	4,800	96
	Lincoln	17,200	16,000	93
	Linn	35,200	34,000	97
	Marion	86,200	83,000	96
	Morrow	2,800	2,600	93
	Multnomah	245,500	237,200	97



KGW-TV BMPCT-5919 Granted 11/21/63

© American Map Corp., 14244

Net Weekly Circulation	State County	Total Households	TV Households	%
50% & Over	Polk	19,000	18,400	97
	Sherman	800	800	100
	Tillamook	9,000	8,400	93
	Union	9,100	8,500	93
	Wasco	8,600	8,100	94
	Washington	126,600	124,000	98
	Yamhill	23,400	22,400	96
	WASHINGTON			
	Clark	93,700	91,500	98
	Cowlitz	32,500	31,500	97
Between 25-49%	Klickitat	6,200	5,800	94
	Skamania	3,100	2,900	94
	Wahkiakum	1,300	1,200	92
	OREGON			
	Baker	6,100	5,800	95
Between 5-24%	Gilliam	700	700	100
	Umatilla	22,100	20,900	94
	Wheeler	600	600	100
WASHINGTON				
Pacific	8,100	7,600	94	
IDAHO				
Payette	6,300	6,200	98	
OREGON				
Deschutes	30,800	29,200	95	
Lake	2,800	2,600	93	
Malheur	9,300	8,900	96	
Wallowa	2,800	2,600	93	
WASHINGTON				
Lewis	23,100	22,100	96	
Station Totals		1,019,300	982,400	96
Net Weekly Circulation (1993)			755,200	
Average Daily Circulation (1993)			416,700	

Oregon—Portland

KNMT

Ch. 24

Network Service: Trinity Bcstg. Network.

Licensee: National Minority TV Inc., Box C-11949, Santa Ana, CA 92711.

Studio: 432 N.E. 74th Ave., Portland, OR 97213.

Telephone: 503-252-0792. Fax: 503-256-4205.

Technical Facilities: Channel No. 24 (530-536 MHz). Authorized power: 2690-kw max. visual, 269-kw max. aural. Antenna: 1433-ft. above av. terrain, 665-ft. above ground, 1830-ft. above sea level.

Latitude	45°	30'	58"
Longitude	122°	43'	59"

Transmitter: 5516 S.W. Barnes Rd., Portland.

Satellite Earth Station: Vertex, 6.1-meter C-band; Wegener, 6-meter C-band; Wegener receivers.

Ownership: National Minority TV Inc.

Began Operation: November 16, 1989.

Represented (legal): May & Dunne, Chartered.

Represented (engineering): Moffet, Larson & Johnson Inc.

Personnel:

Jim McClellan, Station Manager.

Mark Fountain, Chief Engineer.

Chris Warner, Production Manager.

Rates: On request.

Arbitron Data: Not available.



KNMT BMPCT-380725KE Granted 10/27/88

American Map Corp. No. 14244

City of License: Portland. ADI: Portland, OR. Rank: 27.

Oregon—Portland

KOIN

Ch. 6

Network Service: CBS.

Licensee: KOIN-TV Inc., 222 S.W. Columbia St., Portland, OR 97201.

Studio: 222 S.W. Columbia St., Portland, OR 97201.

Telephone: 503-464-0600. Fax: 503-464-0717.

Technical Facilities: Channel No. 6 (82-88 MHz). Authorized power: 100-kw visual, 15-kw aural. Antenna: 1750-ft. above av. terrain, 984-ft. above ground, 2049-ft. above sea level.

Latitude 45° 30' 58"
Longitude 122° 43' 59"

Transmitter: 5516 S.W. Barnes Rd.

Multichannel TV Sound: Stereo and separate audio program.

Satellite Earth Stations: Harris, 9-meter C-band; Microdyne, 7-meter Ku-band; Scientific-Atlanta, 7-meter C-band; Simulcast, 5-meter Ku & C-band; Scientific-Atlanta, 4.6-meter C-band; RCA, 4.6-meter Ku-band; Harris, M/A-Corn, Microdyne, Drake, Standard, Scientific-Atlanta receivers.

News Services: AP, CBS, CNN.

Ownership: Lee Enterprises Inc. (Group Owner).

Began Operation: October 15, 1953. Sale to present owner by Newhouse Bcstg. Corp. and M. M. Tonkon & Harvey Benson, trustees, approved by FCC Aug. 26, 1977 (Television Digest, Vol. 17:21).

Represented (sales): Harrington, Righter & Parsons Inc.; Art Moore Inc.

Represented (legal): Reed, Smith, Shaw & McClay.

Personnel:

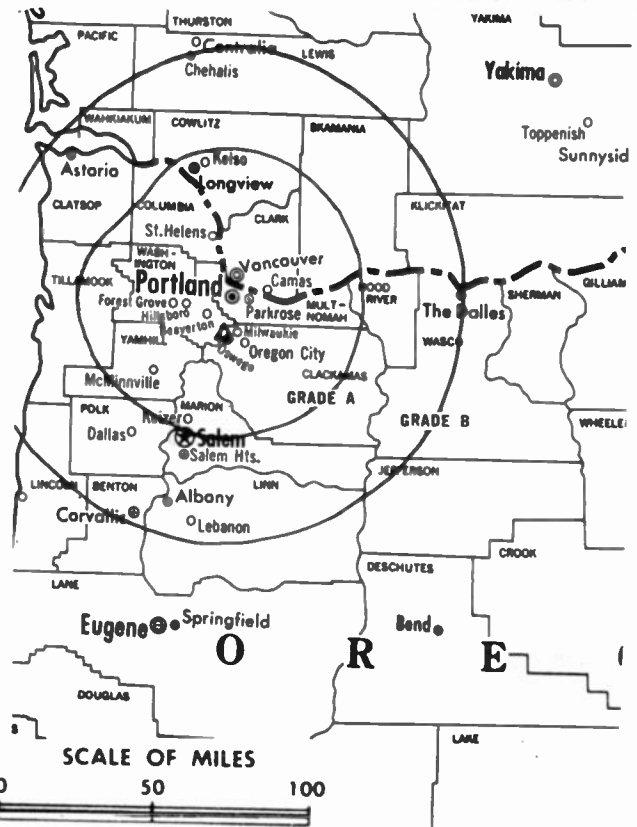
- Richard M. Schafbuch, Executive Vice President.
- Greg R. Veon, Vice President & General Manager.
- Charlie Hogetvedt, Director, Sales & Marketing.
- James Henning, Local Sales Manager.
- Dave Berkeley, National Sales Manager.
- Peter Maroney, Director, News & Programming.
- Dan Myers, Production Manager.
- Dick Vardanega, Promotion Director.
- Lee Wood, Director of Engineering.
- Maris McKinley, Human Resources Assistant.
- Pat Berkeley, Business Manager.

Highest 30 Sec. Rate: \$4500.

City of License: Portland. ADI: Portland, OR. Rank: 27.

Total Households: ©MSI Consumer Market Data as of 1/1/93. TV Homes, TV% and Circulation ©1993 Arbitron. County coverage based on Arbitron study.

Net Weekly Circulation	State County	Total Households	TV Households	%
50% & Over	OREGON			
	Benton	26,800	25,200	94
	Clackamas	108,100	104,900	97
	Clatsop	13,700	13,000	95
	Columbia	14,400	13,900	97
	Crook	5,700	5,400	95
	Deschutes	30,800	29,200	95
	Gilliam	700	700	100
	Harey	2,900	2,700	93
	Hood River	6,600	6,200	94
	Jefferson	5,000	4,800	96
	Lincoln	17,200	16,000	93
	Linn	35,200	34,000	97
	Marion	86,200	83,000	96



KOIN BMPCT-5941 Granted 3/19/64

© American Map Corp., 14244

Net Weekly Circulation	State County	Total Households	TV Households	%	
50% & Over	Morrow	2,800	2,600	93	
	Multnomah	245,500	237,200	97	
	Polk	19,000	18,400	97	
	Sherman	800	800	100	
	Tillamook	9,000	8,400	93	
	Union	9,100	8,500	93	
	Wasco	8,600	8,100	94	
	Washington	126,600	124,000	98	
	Wheeler	600	600	100	
	Yamhill	23,400	22,400	96	
	WASHINGTON				
	Clark	93,700	91,500	98	
	Cowlitz	32,500	31,500	97	
	Klickitat	6,200	5,800	94	
Skamania	3,100	2,900	94		
Wahkiakum	1,300	1,200	92		
Between 25-49%	OREGON				
	Baker	6,100	5,800	95	
	Umatilla	22,100	20,900	94	
	Wallowa	2,800	2,600	93	
WASHINGTON					
	Lewis	23,100	22,100	96	
	Pacific	8,100	7,600	94	
Between 5-24%	OREGON				
	Lake	2,800	2,600	93	
	Lane	113,000	109,200	97	
	WASHINGTON				
Grays Harbor	25,900	24,400	94		
Station Totals		1,139,400	1,098,100	96	
Net Weekly Circulation (1993)				783,800	
Average Daily Circulation (1993)				408,800	

Oregon—Portland

KPTV

Ch. 12

Network Service: None, independent.

Licensee: Oregon Television Inc., Box 3401, Portland, OR 97208.

Studio: 735 S.W. 20th Place, Portland, OR 97205.

Telephone: 503-222-9921. TWX: 910-464-6136.

Technical Facilities: Channel No. 12 (204-210 MHz). Authorized power: 316-kw visual, 30.9-kw aural. Antenna: 1780-ft. above av. terrain, 1049-ft. above ground, 2049-ft. above sea level.

Latitude 45° 31' 19"
Longitude 122° 44' 53"

Transmitter: 212 N.W. Miller Rd.

Satellite Earth Stations: Scientific-Atlanta, 10-meter C-band; Vertex, 7.2-meter C-band; Vertex, 4.6-meter Ku-band; Scientific-Atlanta receivers.

News Service: CNN.

Ownership: Chris-Craft Industries Inc. (Group Owner).

Began Operation: September 20, 1952. George Haggarty's purchase of KLOR (Ch. 12) from Henry A. White-Stephen E. Thompson-Julius L. Meier Jr. group approved April 17, 1957 by FCC; at same time Haggarty purchased KPTV (Ch. 27) from Storer and took Ch. 27 off air (Television Digest, Vol. 13:10, 11, 16, 18). Transfer from George Haggarty to NAFI Corp. approved July 22, 1959 (NAFI Corp. name changed to Chris-Craft Industries Inc.). Transfer of stock of Chris-Craft Industries Inc. by shareholders to Baldwin-Montrose Chemical Co. Inc. bringing holdings to 35% approved Nov. 8, 1967 (Vol. 7:46). Later Baldwin-Montrose merged into Chris-Craft.

Represented (sales): Katz Independent Television.

Represented (legal): Wilmer, Cutler & Pickering.

Personnel:

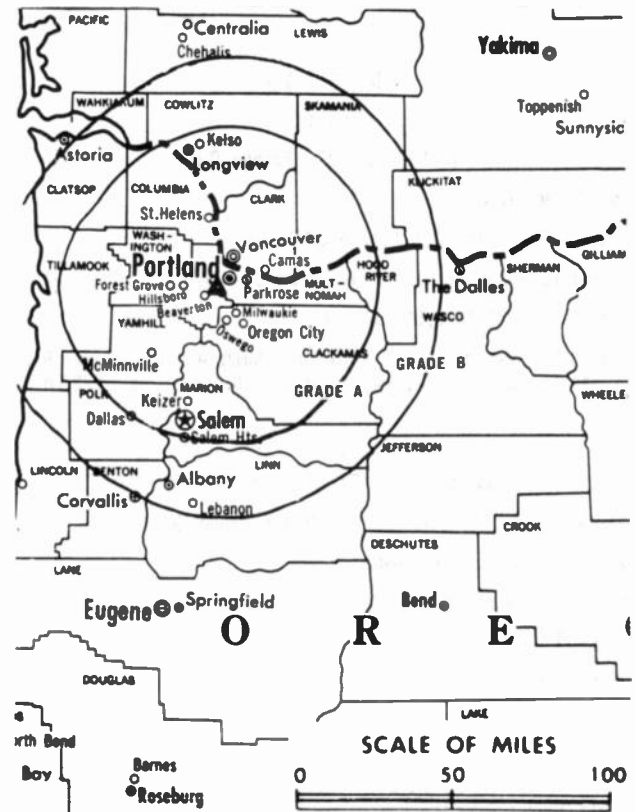
L. Martin Brantley, President & General Manager.
Connie Martin, General Sales Manager.
Greg Shelby, Local Sales Manager.
Pam Thomas, National Sales Manager.
Marvin Rhodes, Program Director.
John Sears, News Director.
Barbara Giles, Promotion Manager.
Robert Nelson, Chief Engineer.
Humberto Carlos, Business Manager.

Highest 30 Sec. Rate: \$5000.

City of License: Portland. ADI: Portland, OR. Rank: 27.

Total Households: ©MSI Consumer Market Data as of 1/1/93. TV Homes, TV% and Circulation ©1993 Arbitron. County coverage based on Arbitron study.

Net Weekly Circulation	State County	Total Households	TV Households	%
50% & Over	OREGON			
	Benton	26,800	25,200	94
	Clackamas	108,100	104,900	97
	Clatsop	13,700	13,000	95
	Columbia	14,400	13,900	97
	Crook	5,700	5,400	95
	Deschutes	30,800	29,200	95
	Gilliam	700	700	100
	Grant	3,200	2,800	88
	Hood River	6,600	6,200	94
	Jefferson	5,000	4,800	96
	Lincoln	17,200	16,000	93
	Linn	35,200	34,000	97
	Marion	86,200	83,000	96
Multnomah	245,500	237,200	97	



KPTV BMPCT-5915 Granted 12/3/63

© American Map Corp., 14244

Net Weekly Circulation	State County	Total Households	TV Households	%
50% & Over	Polk	19,000	18,400	97
	Sherman	800	800	100
	Tillamook	9,000	8,400	93
	Union	9,100	8,500	93
	Wasco	8,600	8,100	94
	Washington	126,600	124,000	98
	Yamhill	23,400	22,400	96
	WASHINGTON			
	Clark	93,700	91,500	98
	Cowlitz	32,500	31,500	97
Klickitat	6,200	5,800	94	
Skamania	3,100	2,900	94	
Between 25-49%	OREGON			
	Baker	6,100	5,800	95
	Coos	24,700	23,000	93
	Morrow	2,800	2,600	93
	Umatilla	22,100	20,900	94
	Wallowa	2,800	2,600	93
WASHINGTON				
Grays Harbor	25,900	24,400	94	
Lewis	23,100	22,100	96	
Wahkiakum	1,300	1,200	92	
Between 5-24%	OREGON			
	Douglas	36,600	35,000	96
	Klamath	22,700	22,000	97
	Lake	2,800	2,600	93
	Lane	113,000	109,200	97
	Wheeler	600	600	100
	WASHINGTON			
Pacific	8,100	7,600	94	
Station Totals		1,223,700	1,178,200	96
Net Weekly Circulation (1993)				721,300
Average Daily Circulation (1993)				349,000

Oregon—Roseburg

KMTX-TV

Ch. 46

(Satellite of KMTR, Eugene, OR)

Network Service: NBC.

Grantee: KMTR Inc., Box 7308, Eugene, OR 97401.

Studio: Box 1546, 358 S.E. Jackson, Roseburg, OR 97470.

Telephones: 503-746-1600; 503-672-9852.

Technical Facilities: Channel No. 46 (662-668 MHz). Authorized power: 9.82-kw max. visual. Antenna: 358-ft. above av. terrain, 56-ft. above ground, 1227-ft. above sea level.

Latitude	43°	12'	22"
Longitude	123°	21'	56"

Transmitter: 1.9-mi. SW of Roseburg at 220°T, on Mount Nebo.

Ownership: KMTR Inc. (Group Owner).

Began Operation: April 20, 1992.

Represented (sales): Petry Television Inc.

Represented (legal): Haley, Bader & Potts.

Represented (engineering): Hatfield & Dawson.

Personnel:

Robert W. Davis, General Manager.

Robert L. Rector, Sales Manager.

Jerry Madsen, Chief Engineer.

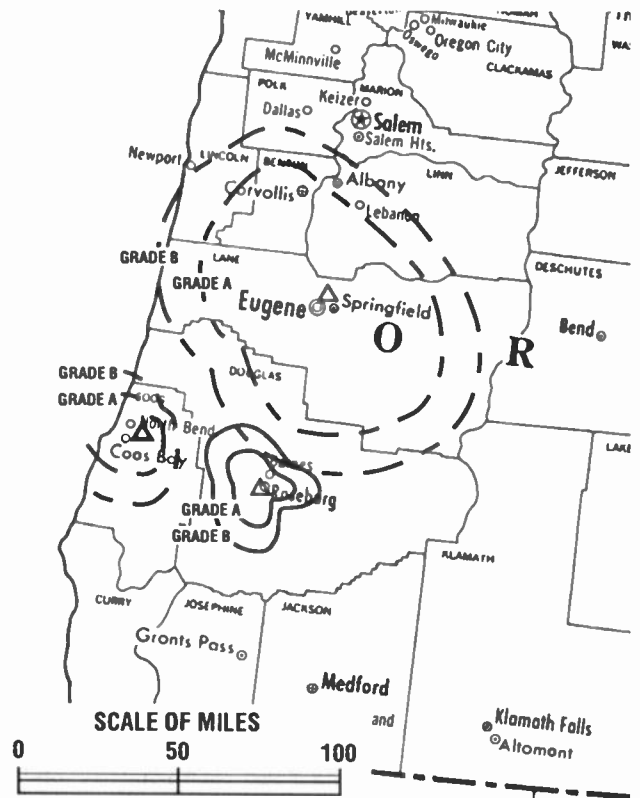
Jim Frandin, News Director.

Julie Strandlien, Program Director.

Paula Dixon, Promotion Director.

Susan Boone, Business Manager.

Cambra Ward, Production Manager.



KMTX-TV BPCT-881021KG Granted 1/15/92 © American Map Corp., No. 14244

Rates: On request.

Arbitron Data: Included with KMTR, Eugene, OR.

City of License: Roseburg. ADI: Eugene. Rank: 116.

Oregon—Roseburg

KPIC

Ch. 4

(Satellite of KVAL-TV, Eugene, OR)

Network Service: CBS.

Licensee: South West Oregon Television Bcstg. Corp., Box 1345, Roseburg, OR 97470.

Studio: 655 W. Umpqua, Roseburg, OR 97470.

Telephone: 503-672-4481.

Technical Facilities: Channel No. 4 (66-72 MHz). Authorized power: 5.37-kw visual, 0.55-kw aural. Antenna: 1000-ft. above av. terrain, 173-ft. above ground, 1873-ft. above sea level.

Latitude	43°	14'	39.60"
Longitude	123°	18'	42.00"

Transmitter: 3.1-mi. NE of center of Roseburg.

Satellite Earth Station: Tractor, 3-meter C-band; M/A-Com receivers.

News Service: AP.

Ownership: Northwest Television Inc. (Group Owner); California-Oregon Broadcasting Inc. (Group Owner).

Began Operation: April 1, 1956.

Represented (sales): Katz Television.

Represented (legal): Dow, Lohnes & Albertson.

Represented (engineering): McClanathan & Associates.

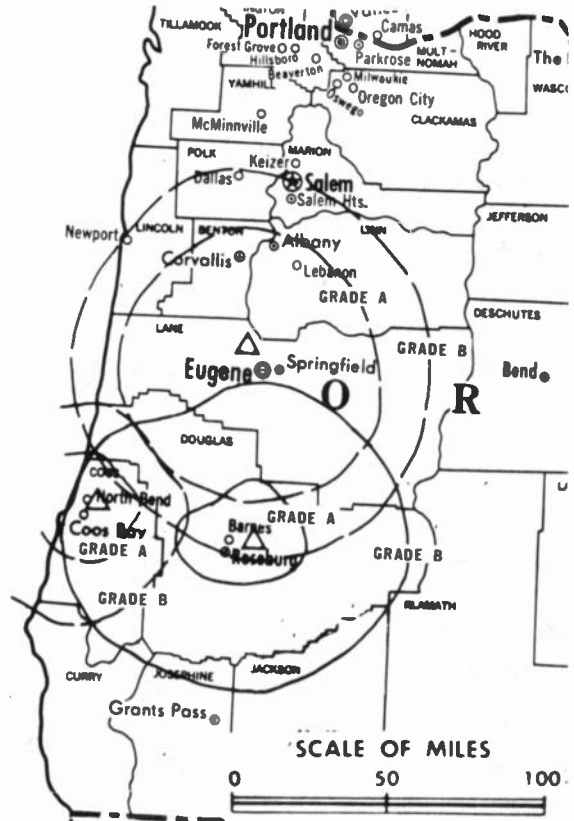
Personnel:

James W. Putney, Vice President & General Manager.

Oon Clithero, Station Manager.

Michael Hill, Chief Engineer.

Highest 30 Sec. Rate: \$100.



KPIC B/M/P/C/T-3395 Granted 10/26/55

© American Map Corp., 14244

NETWORK BASE HOURLY RATE: Bonus to KVAL-TV, Eugene.

Arbitron Data: Included with KVAL-TV Eugene, OR.

City of License: Roseburg. **AOI:** Eugene. **Rank:** 116.

Oregon—Salem

KEBN

Ch. 32

Network Service: None, independent.

Licensee: James R. McDonald, Receiver.

Studio: 1154 Madison St. NE, Salem, OR 97303.

Technical Facilities: Channel No. 32 (578-584 MHz). Authorized power: 5000-kw max. visual, 500-kw aural. Antenna: 1786-ft. above av. terrain, 220-ft. above ground, 4627-ft. above sea level.

Latitude 45° 00' 28"
Longitude 122° 20' 05"

Transmitter: 14.5-mi. SE of Molalla at High Camp Lookout.

Satellite Earth Station: Echostar, 3-meter Ku & C-band.

Ownership: Communications Programming Agency Inc.

Began Operation: May 8, 1989. Sale to present owners by Willamette Valley Bcstg. approved by FCC July 17, 1991.

Represented (sales): Landin Media Sales.

Represented (legal): Cohen & Berfield, P.C.

Represented (engineering): Sterling Communications Inc.

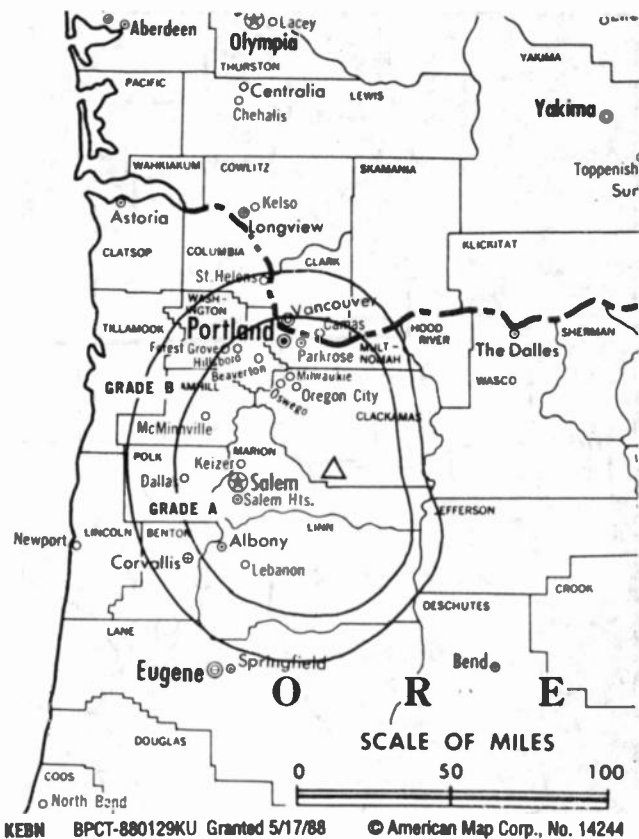
Personnel:

- Glen Chambers, General Manager.
- Pete Smith, Station Manager & Program Director.
- Ronna Scott, General Sales Manager.
- Barry Silveira, Regional & Local Sales Manager.
- Steve Perrigo, Chief Engineer.
- John Cole, Production Manager.

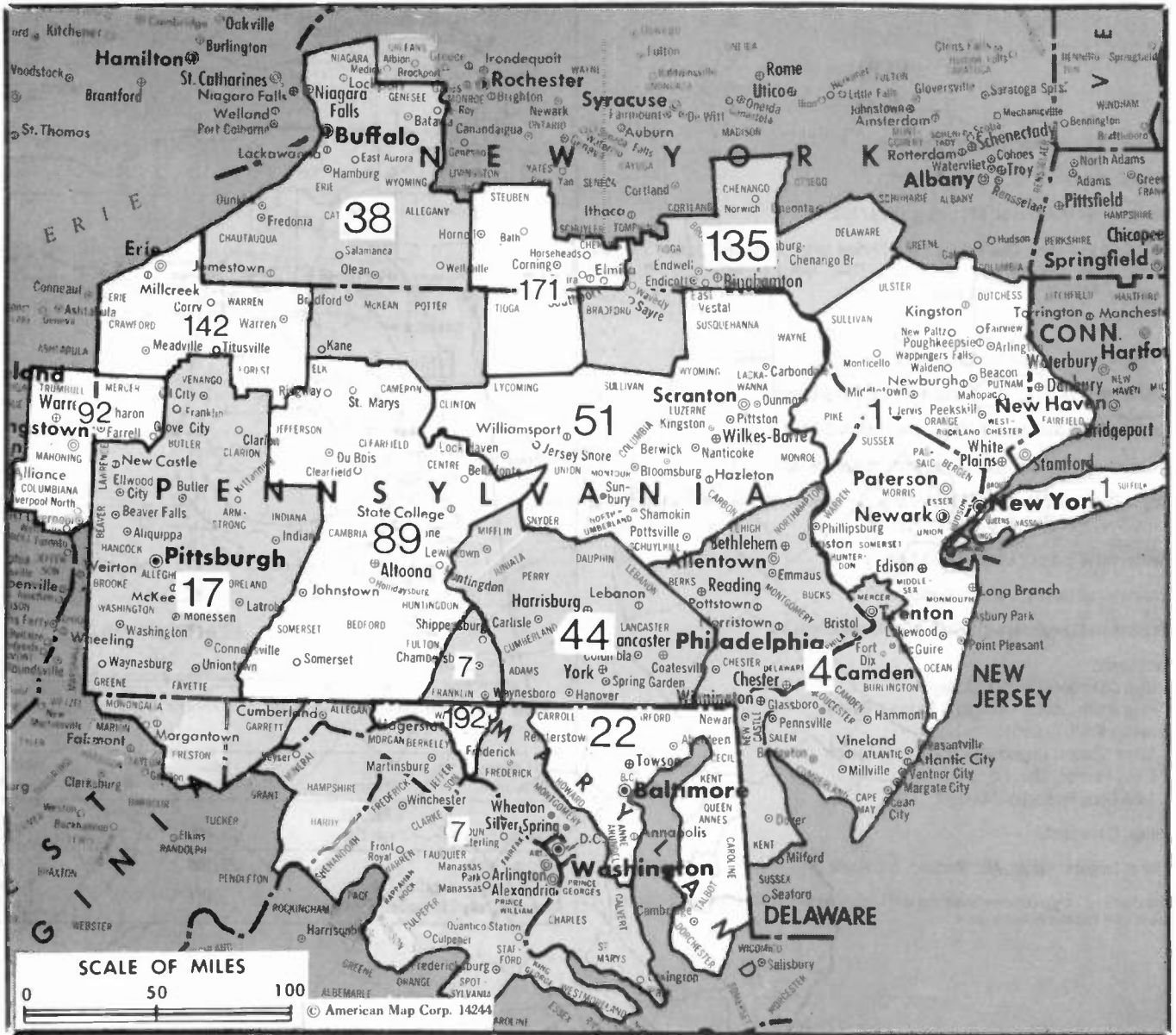
Rates: On request.

City of License: Salem. ADI: Portland, OR. Rank: 27.

Total Households: ©MSI Consumer Market Data as of 1/1/93. TV Homes, TV% and Circulation ©1993 Arbitron. County coverage based on Arbitron study.



Net Weekly Circulation	State County	Total Households	TV Households	%
	OREGON			
Between 5-24%	Yamhill	23,400	22,400	96
Station Totals		23,400	22,400	96
Net Weekly Circulation (1993)			8,700	
Average Daily Circulation (1993)			1,900	



Market	Arbitron ADI TV Households	Rank	Market Area Commercial TV Stations
New York, NY	6,723,700	1	WABC-TV (7), WCBS-TV (2), WHAI-TV (43), WHSE-TV (68), WHSI-TV (67), WLIG (55), WMBC-TV (63), WNBC (4), WNJU (47), WNYW (5), WPIX (11), WTBY (54), WTZA (62), WWOR-TV (9), WXTV (41)
Philadelphia, PA	2,661,800	4	KYW-TV (3), WBPH-TV (60), WCAU-TV (10), WFMZ-TV (69), WGBS-TV (57), WGTW (48), WHSP-TV (65), WMGM-TV (40), WPHL-TV (17), WPVI-TV (6), WTGI-TV (61), WTVE (51), WTXF (29), WWAC-TV (53)
Washington, DC	1,822,400	7	WDCa (20), WFTY (50), WJLA-TV (7), WRC-TV (4), WTKK (66), WTTG (5), WUSA (9)
Pittsburgh, PA	1,152,500	17	KDKA-TV (2), WPCB-TV (40), WPGH-TV (53), WPTT-TV (22), WPXI (11), WTAE-TV (4)
Baltimore, MD	977,100	22	WBAL-TV (11), WBFF (45), WHSW-TV (24), WJZ-TV (13), WMAR-TV (2), WNUV-TV (54)
Buffalo, NY	618,200	38	WGRZ-TV (2), WIVB-TV (4), WKBW-TV (7), WNYB-TV (49), WUTV (29)
Harrisburg-York-Lancaster-Lebanon, PA	573,200	44	WGAL (8), WGCN-TV (49), WHP-TV (21), WHTM-TV (27), WLYH-TV (15), WPMT (43)
Wilkes Barre-Scranton, PA	525,600	51	WBRE-TV (28), WILF (53), WNEP-TV (16), WOLF-TV (38), WWLF-TV (56), WYOU (22)
Johnstown-Altoona, PA	283,400	89	WATM-TV (23), WJAC-TV (6), WKBS-TV (47), WTAJ-TV (10), WWCP-TV (8)
Youngstown, OH	274,500	92	WFMJ-TV (21), WKBN-TV (27), WYTV (33)
Binghamton, NY	158,400	135	WBNG-TV (12), WICZ-TV (40), WMGC-TV (34)
Erie, PA	152,600	142	WETG (66), WICU-TV (12), WJET-TV (24), WSEE-TV (35)
Elmira, NY	86,700	171	WENY-TV (36), WETM-TV (18)
Hagerstown, MD	45,400	192	WHAG-TV (25), WJAL (68), WYVN (60)

State Cross Reference List

Communities that receive programs of stations that are located elsewhere.

WGTW, Burlington, NJ	See Philadelphia, PA
WJAC-TV, Altoona	See Johnstown, PA
WPCB-TV, Greensburg	See Pittsburgh, PA
WGAL, Harrisburg	See Lancaster, PA
WATM-TV & WTAJ-TV, Johnstown	See Altoona, PA
WGCB-TV, Lancaster	See Red Lion, PA
WGAL, Lebanon	See Lancaster, PA
WTVE, Philadelphia	See Reading, PA
WBRE-TV, WNEP-TV, WOLF-TV & WYOU, Wilkes-Barre	See Scranton, PA
WGCB-TV, York	See Red Lion, PA

Pennsylvania Station Totals as of November 1, 1993

	VHF	UHF	TOTAL
Commercial Television Stations	11	26	37
Educational Television Stations	2	6	8
	13	32	45

NEED BROADCAST TV OR CABLE TV DATA FROM THE FACTBOOK ON TAPE OR DISKETTE? NEED CUSTOMIZED REPORTS?

Call Warren Publishing's Market Research & Data Sales Dept. **202-872-9200**

— NEW AREA CODES —

State	Before	After	Effective Date
Pennsylvania	215	215 Majority of Bucks County, northeastern half of Montgomery County, Philadelphia County.	January 8, 1994
		610 Berks, Chester, Delaware, Lehigh & Northampton counties & southwestern half of Montgomery County.	

Pennsylvania—Allentown

WFMZ-TV

Ch. 69

Network Service: None, independent.

Licensee: Maranatha Broadcasting Co. Inc., E. Rock Rd., Allentown, PA 18103.

Studio: E. Rock Rd., Allentown, PA 18103.

Telephone: 215-797-4530. Fax: 215-791-3000.

Technical Facilities: Channel No. 69 (800-806 MHz). Authorized power: 1078-kw max. visual. Antenna: 1026-ft. above av. terrain, 646-ft. above ground, 1578-ft. above sea level.

Latitude 40° 33' 54"
Longitude 75° 26' 26"

Transmitter: E. Rock Rd., Allentown.

Multichannel TV Sound: Stereo and separate audio program.

Satellite Earth Stations: M/A-Com, 5-meter Ku-band; Microwave Assoc., 5-meter; M/A-Com, Microwave Assoc. receivers.

FM Affiliate: WFMZ, 17-kw, 100.7 MHz (No. 264), 868-ft.

News Service: UPI.

Ownership: Maranatha Broadcasting Co.

Began Operation: November 25, 1976.

Represented (sales): Mutual Telesales Inc.

Represented (legal): Birch, Horton, Bitner & Cherot.

Represented (engineering): James R. Audet.

Personnel:

Richard C. Dean, President & General Manager.
David G. Hinson, Assistant General Manager & Program Manager.
Dean Dallmann, General Sales Manager.
Brad Rinehart, News Director.
Rich Lerner, Sports Director.
Kathy Craine, Office Manager.
Barry Fisher, Director of Engineering.

Highest 30 Sec. Rate: \$300.

City of License: Allentown. ADI: Philadelphia. Rank: 4.

Total Households: ©MSI Consumer Market Data as of 1/1/93. TV Homes, TV% and Circulation ©1993 Arbitron. County coverage based on Arbitron study.



WFMZ-TV BPCT-930226KF Granted 8/12/93 © American Map Corp., No. 14244

Net Weekly Circulation	State County	Total Households	TV Households	%
PENNSYLVANIA				
Between 25-49%	Carbon	22,600	22,300	98
	Lehigh	115,700	114,200	99
	Northampton	94,100	92,800	99
NEW JERSEY				
Between 5-24%	Hunterdon	39,300	38,800	99
	Warren	34,700	34,200	99
PENNSYLVANIA				
	Berks	130,700	128,800	99
	Monroe	36,800	36,200	98
Station Totals		473,900	467,300	99
Net Weekly Circulation (1993)				145,200
Average Daily Circulation (1993)				56,500

Pennsylvania—Altoona

WATM-TV Ch. 23

Network Service: ABC.

Licensee: Evergreen Broadcasting Corp., 1450 Scalp Ave., Johnstown, PA 15904.

Studio: 1450 Scalp Ave., Johnstown, PA 15904.

Telephone: 814-266-8088. Fax: 814-266-7749.

Technical Facilities: Channel No. 23 (524-530 MHz). Authorized power: 182-kw max. visual, 9.1-kw max. aural. Antenna: 1062-ft. above av. terrain, 257-ft. above ground, 2787-ft. above sea level.

Latitude 40° 34' 06"
Longitude 78° 26' 38"

Transmitter: Wopsy Lookout, Wopsononock Mountain, Dysart, PA.

Satellite Earth Stations: Andrew, 4.5-meter C-band; Prodelin, 3.6-meter C-band; Drake, KLM, M/A-Com receivers.

News Services: ABC, AP, CNN, UPI.

Ownership: Smith Broadcasting Group Inc. (Group Owner).

Began Operation: November 28, 1974. Sale to present owners by John R. Powley approved by FCC Oct. 25, 1985. Sale to Auburn Television Group Inc. approved Dec. 19, 1989 but not consummated.

Represented (sales): Katz Television.

Represented (legal): Hogan & Hartson.

Represented (engineering): Jules Cohen & Associates, P.C.

Personnel:

Marty Ostrow, General Manager.

Christopher Taylor, Station Manager & Program Director.

Jeff Alan, News Director.

Ron Kabo, Local Sales Manager.

Bob Andrade, Chief Engineer.

Kathleen Smith, Administration Director.

Rates: On request.

City of License: Altoona. ADI: Johnstown-Altoona. Rank: 89.

Total Households: ©MSI Consumer Market Data as of 1/1/93. TV Homes, TV% and Circulation ©1993 Arbitron. County coverage based on Arbitron study.

Net Weekly Circulation	State County	Total Households	TV Households	%
50% & Over	PENNSYLVANIA			
	Blair	50,300	49,600	99
	Cameron	2,400	2,400	100



Net Weekly Circulation	State County	Total Households	TV Households	%
50% & Over	Centre	43,500	42,500	98
PENNSYLVANIA				
Between 25-49%	Bedford	18,200	17,800	98
	Cambria	61,100	60,400	99
	Clearfield	29,600	29,100	98
	Huntingdon	15,700	15,300	97
PENNSYLVANIA				
Between 5-24%	Jefferson	17,500	17,200	98
	Mifflin	17,900	17,400	97
	Somerset	29,500	28,900	98
Station Totals		285,700	280,600	98
Net Weekly Circulation (1993)				115,600
Average Daily Circulation (1993)				46,100

Pennsylvania—Altoona

WKBS-TV

Ch. 47

(Satellite of WPCB-TV, Greensburg-Pittsburgh, PA)

Network Service: None, independent.

Licensee: Comerstone Television Inc., Channel 40, Wall, PA 15148-1499.

Studio: 1813 Valley View Blvd., Altoona, PA 16602.

Telephone: 814-942-3400.

Technical Facilities: Channel No. 47 (668-674 MHz). Authorized power: 1524.6-kw max. visual, 152.5-kw max. aural. Antenna: 1015-ft. above av. terrain, 172-ft. above ground, 2717-ft. above sea level.

Latitude 40° 34' 12"
Longitude 78° 26' 26"

Transmitter: Lookout Rd., Logan Twp.

Satellite Earth Station: DX Antenna, 3.2-meter C-band.

Ownership: Comerstone Television Inc. (Group Owner).

Began Operation: October 1, 1985.

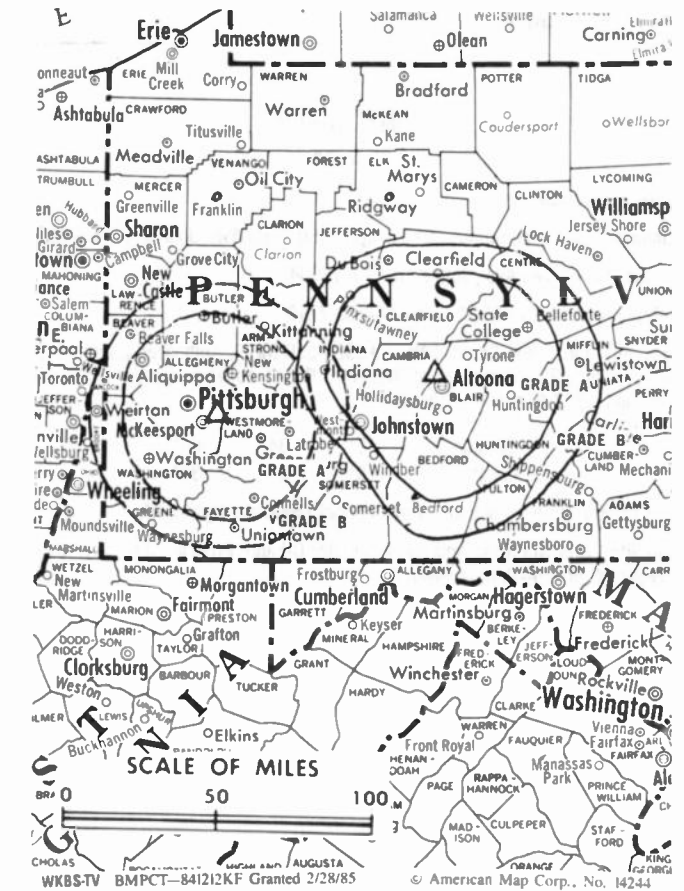
Represented (legal): Gammon & Grange.

Personnel:

Oleen Eagle, Executive Vice President & General Manager.
David Skeba, Vice President & Director of Programming.
Blake Richert, Vice President & Director of Engineering.
Dorothy Harris, Station Manager.

Rates: On request.

City of License: Altoona. ADI: Johnstown-Altoona. Rank: 89.



Total Households: ©MSI Consumer Market Data as of 1/1/93. TV Homes, TV% and Circulation ©1993 Arbitron. County coverage based on Arbitron study.

Net Weekly Circulation	State County	Total Households	TV Households	%
PENNSYLVANIA				
Between 5-24%	Blair	50,300	49,600	99
	Huntingdon	15,700	15,300	97
	Mifflin	17,900	17,400	97
Station Totals		83,900	82,300	98
Net Weekly Circulation (1993)			10,100	
Average Daily Circulation (1993)			2,700	

Pennsylvania—Altoona

WTAJ-TV Ch. 10

Network Service: CBS.

Licensee: Gateway Communications Inc., One Bala Plaza, Suite 237, Bala Cynwyd, PA 19004.

Studio: 5000 6th Ave., Altoona, PA 16602.

Telephone: 814-944-2031. Fax: 814-946-8746.

Technical Facilities: Channel No. 10 (192-198 MHz). Authorized power: 214-kw visual, 21.9-kw aural. Antenna: 1110-ft. above av. terrain, 277-ft. above ground, 2830-ft. above sea level.

Latitude 40° 34' 01"
Longitude 78° 26' 31"

Transmitter: 3-mi. NW of Altoona.

Satellite Earth Stations: 5 in operation; ChannelMaster, Comtech, Scientific-Atlanta, Standard Components receivers.

News Services: AP, CNN, CBS.

Ownership: Gateway Communications Inc. (Group Owner).

Began Operation: March 1, 1953. Sale to present owner by Triangle Publications approved by FCC Sept. 20, 1972 (Television Digest, Vol. 11:50; 12:39). Previous sale by William F. Gable Co. dept. store approved Jan. 11, 1956 (Vol. 11:33, 39, 47; 12:2).

Represented (sales): Blair Television.

Personnel:

C. Norman (Rick) Reeves, Vice President & General Manager.

Robert Eger, General Sales Manager.

Pete James, Local Sales Manager.

David Hopkins, News Director.

Lowell Sollenberger, Program Director.

Dave Beeney, Production Manager.

John Blatt, Chief Engineer.

Thomas F. Murphy, Business Manager.

Dan Dillier, Marketing Director.

Highest 30 Sec. Rate: \$2000.

NETWORK BASE HOURLY RATE: \$1175.

City of License: Altoona. ADI: Johnstown-Altoona. Rank: 89.

Total Households: ©MSI Consumer Market Data as of 1/1/93. TV Homes, TV% and Circulation ©1993 Arbitron. County coverage based on Arbitron study.

Net Weekly Circulation	State County	Total Households	TV Households	%
PENNSYLVANIA				
50% & Over	Bedford	18,200	17,800	98
	Blair	50,300	49,600	99
	Cambria	61,100	60,400	99
	Cameron	2,400	2,400	100
	Centre	43,500	42,500	98
	Clearfield	29,600	29,100	98
	Clinton	13,800	13,600	99
	Elk	13,000	12,800	98



Net Weekly Circulation	State County	Total Households	TV Households	%
50% & Over	Fulton	5,300	5,100	96
	Huntingdon	15,700	15,300	97
	Jefferson	17,500	17,200	98
	Juniata	7,800	7,500	96
	Mifflin	17,900	17,400	97
PENNSYLVANIA				
Between 25-49%	Clarion	15,000	14,700	98
	Forest	1,900	1,900	100
	Indiana	31,700	31,100	98
	Somerset	29,500	28,900	98
PENNSYLVANIA				
Between 5-24%	Lycoming	45,800	44,600	97
	Mc Kean	17,500	17,100	98
	Potter	6,300	6,100	97
	Snyder	13,100	12,600	96
	Westmoreland	143,700	142,200	99
WEST VIRGINIA				
	Hampshire	6,500	6,400	98
	Mineral	10,200	10,100	99
Station Totals		617,300	606,400	98
Net Weekly Circulation (1993)				298,900
Average Daily Circulation (1993)				170,800

Pennsylvania—Bethlehem

WBPH-TV

Ch. 60

Network Service: None, independent.

Licensee: Sunshine Family TV Inc., 483 Woodland Rd., Walnutport, PA 18058.

Studio: 428 Gaffney Hill Rd., Easton, PA 18042.

Telephones: 215-767-7144; 215-250-8860. Fax: 215-250-9379.

Technical Facilities: Channel No. 60 (746-752 MHz). Authorized power: 12.16-kw max. visual, 1.2-kw aural. Antenna: 758-ft. above av. terrain, 187-ft. above ground, 1201-ft. above sea level.

Latitude	40°	37'	33"
Longitude	75°	15'	19"

Transmitter: Gaffney Hill Rd., RD No. 4, Easton.

Satellite Earth Stations: Prodelin, 3.7-meter C-band; ChannelMaster, 3.2-meter C-band; Drake receivers.

Ownership: Sunshine Family TV Inc.

Began Operation: December 27, 1990.

Represented (sales): Roslin TV Sales.

Represented (legal): Blair, Joyce & Silva.

Represented (engineering): Mullaney Engineering Inc.

Personnel:

Patricia F. Huber, President.
 Art Kardos, General Manager.
 Ken Holler, Program Director.
 Daniel Huber, Chief Engineer.

Rates: On request.



Arbitron Data: Not available.

City of License: Bethlehem. ADI: Philadelphia. Rank: 4.

Pennsylvania—Erie

WETG

Ch. 66

Network Service: Fox.

Licensee: Gannon University Bcstg. Inc., University Square, Erie, PA 16541.

Studio: University Square, Erie, PA 16541.

Telephone: 814-871-7446. Fax: 814-459-0996.

Technical Facilities: Channel No. 66 (782-788 MHz). Authorized power: 35-kw max. visual, 3.5-kw max. aural. Antenna: 500-ft. above av. terrain, 350-ft. above ground, 1667-ft. above sea level.

Latitude 42° 01' 50"
Longitude 80° 02' 53"

Holds CP for change to 562-kw max. visual, 889-ft. above av. terrain, 696-ft. above ground, 1995-ft. above sea level, lat. 42° 02' 31", long. 80° 03' 57", transmitter to 2.25-mi. SE of Kearsarge, Waterford Pike, near Erie. BMPCT-880129KV.

Transmitter: 1390 Townhall Rd. W, Summit Twp.

Satellite Earth Stations: Comtech, 5-meter; Cyclesat; Microdyne receivers.

Ownership: Gannon University Broadcasting Inc.

Began Operation: September 2, 1986.

Represented (sales): Adam Young inc.

Represented (legal): Haley, Bader & Potts.

Personnel:

- Anthony J. Miceli, General Manager.
- Art Arkelian, General Sales Manager.
- Judy Shannon, Program Director.
- Joe Bruncsak, Promotion Director.
- Jeff Honard, Production Manager.
- Doug Justham, Chief Engineer.

Highest 30 Sec. Rate: \$225.

City of License: Erie. ADI: Erie. Rank: 142.

Total Households: ©MSI Consumer Market Data as of 1/1/93. TV Homes, TV% and Circulation ©1993 Arbitron. County coverage based on Arbitron study.



Net Weekly Circulation	State County	Total Households	TV Households	Households %
50% & Over	PENNSYLVANIA			
	Erie	101,700	100,600	99
Between 25-49%	PENNSYLVANIA			
	Crawford	32,000	31,300	98
Between 5-24%	OHIO			
	Ashtabula	36,900	36,400	99
Station Totals		170,600	168,300	99
Net Weekly Circulation (1993)				69,400
Average Daily Circulation (1993)				26,600

Pennsylvania—Erie

WICU-TV Ch. 12

Network Service: NBC.

Licensee: Great Lakes Communications Inc., 3514 State St., Erie, PA 16508.

Studio: 3514 State St., Erie, PA 16508.

Telephone: 814-454-5201. Fax: 814-455-0703.

Technical Facilities: Channel No. 12 (204-210 MHz). Authorized power: 316-kw visual, 31.6-kw aural. Antenna: 1000-ft. above av. terrain, 789-ft. above ground, 2167-ft. above sea level.

Latitude 42° 03' 52"
Longitude 80° 00' 19"

Transmitter: Donation Rd.

Multichannel TV Sound: Stereo only.

Satellite Earth Stations: Harris, 6-meter Ku-band; Harris, 3.5-meter Ku-band; Jerrold, 3.5-meter Ku & C-band; Jerrold, Harris receivers.

News Services: AP, NBC.

Ownership: Great Lakes Communications Inc.

Began Operation: March 15, 1949.

Represented (sales): Katz Continental Television; Radio-Television Representatives Ltd.

Represented (legal): Rosenman & Colin.

Represented (engineering): Jules Cohen & Associates, P.C.

Personnel:

Clarence Paoella, General Manager.
Bill Knupp, Assistant Station Manager.
Evan Lovett, News Director.
Douglas White, Local Sales Manager.
Vincent Ugoletti, Chief Engineer.

Rates: On request.

City of License: Erie. ADI: Erie. Rank: 142.

Total Households: ©MSI Consumer Market Data as of 1/1/93. TV Homes, TV% and Circulation ©1993 Arbitron. County coverage based on Arbitron study.

Net Weekly Circulation	State County	Total Households	TV Households	%
50% & Over	PENNSYLVANIA			
	Crawford	32,000	31,300	98
	Erie	101,700	100,600	99
	Venango	22,000	21,400	97



Net Weekly Circulation	State County	Total Households	TV Households	%
50% & Over	Warren	17,200	16,700	97
Between 25-49%	NEW YDRK			
	Chautauqua	53,300	52,500	98
	OHIO			
	Ashtabula	36,900	36,400	99
	Forest	1,900	1,900	100
	Mc Kean	17,500	17,100	98
Between 5-24%	PENNSYLVANIA			
	Elk	13,000	12,800	98
Station Totals		295,500	290,700	98
Net Weekly Circulation (1993)			189,900	
Average Daily Circulation (1993)			108,800	

Pennsylvania—Erie

WJET-TV

Ch. 24

Network Service: ABC.

Licensee: Jet Broadcasting Co. Inc., 1635 Ash St., Erie, PA 16503.

Studio: 8455 Peach St., Erie, PA 16509.

Telephones: 814-864-2400; 814-868-2424. **TWX:** 610-596-6877.

Fax: 814-868-3041.

Technical Facilities: Channel No. 24 (530-536 MHz). Authorized power: 1120-kw max. visual, 112-kw max. aural. Antenna: 955-ft. above av. terrain, 780-ft. above ground, 2090-ft. above sea level.

Latitude 42° 02' 24"
Longitude 80° 04' 08"

Transmitter: 8455 Peach St.

Satellite Earth Stations: 3 in operation; Andrew receivers.

FM Affiliate: WJET, 3-kw, 102.3 MHz.

Ownership: Jet Broadcasting Co. Inc.

Began Operation: April 3, 1966.

Represented (sales): Blair Television; Canadian Communications Co.

Represented (legal): Reddy, Begley & Martin.

Represented (engineering): du Treil, Lundin & Rackley.

Personnel:

John Kanzius, President & General Manager.

Myron Jones, Chief Executive Officer.

Eric Johnson, News Director.

Marsha MacKinnon, News Director.

Michael George, Sales Manager.

Joan Vicary, National Sales.

Charles Jennings, Chief Engineer.

Dennis Kerr, Chief Engineer.

Tom New, Promotion Director.

Rates: On request.

City of License: Erie. **AOI:** Erie. **Rank:** 142.

Total Households: ©MSI Consumer Market Data as of 1/1/93. TV Homes, TV% and Circulation ©1993 Arbitron. County coverage based on Arbitron study.

Net Weekly Circulation	State County	Total Households	TV Households	%
50% & Over	PENNSYLVANIA			
	Crawford	32,000	31,300	98
	Erie	101,700	100,600	99



Net Weekly Circulation	State County	Total Households	TV Households	%
50% & Over	Venango	22,000	21,400	97
	Warren	17,200	16,700	97
Between 25-49%	NEW YORK			
	Chautauqua	53,300	52,500	98
	OHIO			
Ashtabula	36,900	36,400	99	
PENNSYLVANIA	Forest	1,900	1,900	100
	PENNSYLVANIA			
Between 5-24%	Elk	13,000	12,800	98
	Mc Kean	17,500	17,100	98
Station Totals		295,500	290,700	98
Net Weekly Circulation (1993)				179,800
Average Daily Circulation (1993)				111,800

Pennsylvania—Erie

WSEE-TV

Ch. 35

Network Service: CBS.

Licensee: NTG Inc., 405 Lexington Ave., New York, NY 10174.

Studio: 1220 Peach St., Erie, PA 16501.

Telephone: 814-455-7575. Fax: 814-454-5541.

Technical Facilities: Channel No. 35 (596-602 MHz). Authorized power: 1186-kw max. visual, 118.6-kw max. aural. Antenna: 938-ft. above av. terrain, 750-ft. above ground, 2090-ft. above sea level.

Latitude 42° 02' 20"
Longitude 80° 03' 45"

Transmitter: U.S. Hwy. 19, 7-mi. S of Erie.

Satellite Earth Stations: Scientific-Atlanta, 7-meter C-band; Scientific-Atlanta, 4.6-meter C-band; AFC, 3.6-meter Ku-band; M/A-Com, Scientific-Atlanta receivers.

News Service: AP.

Ownership: Northstar Television Group Inc. (Group Owner).

Began Operation: April 25, 1954. Sale by MMT Sales Inc. approved by FCC Dec. 13, 1985. Sale to MMT by Gillett Bcstg. approved April 16, 1982. Sale to Gillett by Great Lakes Television Co. approved July 19, 1978. FCC approved sale to Federal Bcstg. Corp. Sept. 30, 1987 (Television Digest, Vol. 27:33); to present owners Sept. 19, 1989.

Represented (sales): Seltel Inc.; Metrospot Television Ltd. (Canada).

Represented (legal): Mullin, Rhyne, Emmons & Topel, P.C.

Represented (engineering): Smith & Powstenko.

Personnel:

Robert W. Hoffman, Vice President & General Manager.
Jeff Gallop, General Sales Manager.
Pierre Bellinili, News Director.
Earl Kneissler, Program Director.
Don Rowe, Production Manager.
Jim Larkin, Promotion Director.
Rita Masi, Business Manager.

Highest 30 Sec. Rate: \$400.

NETWORK BASE HOURLY RATE: \$685.

Our firm acted as financial advisor and broker in the 1982 & 1987 sale of WSEE-TV

THE TED HEPBURN COMPANY

Ted Hepburn, President Todd Hepburn, Vice-President
325 Garden Road, Palm Beach, Florida 33480 (407) 863 8995
P.O. Box 43263 Cincinnati OH 45243 0263 (513) 271 5400



WSEE-TV BPC1-810911KG Granted 10/8/81

American Map Corp., No. 14244

City of License: Erie. ADI: Erie. Rank: 142.

Total Households: ©MSI Consumer Market Data as of 1/1/93. TV Homes, TV% and Circulation ©1993 Arbitron. County coverage based on Arbitron study.

Net Weekly Circulation	State County	Total Households	TV Households	%
PENNSYLVANIA				
50% & Over	Crawford	32,000	31,300	98
	Erie	101,700	100,600	99
	Venango	22,000	21,400	97
	Warren	17,200	16,700	97
OHIO				
Between 25-49%	Ashtabula	36,900	36,400	99
NEW YORK				
Between 5-24%	Chautauqua	53,300	52,500	98
PENNSYLVANIA				
	Forest	1,900	1,900	100
	Mc Kean	17,500	17,100	98
Station Totals		282,500	277,900	98
Net Weekly Circulation (1993)			165,700	
Average Daily Circulation (1993)			94,800	

Pennsylvania—Harrisburg-York

WHP-TV

Ch. 21

Network Service: CBS.

Licensee: WHP Television L.P., Box 1507, Harrisburg, PA 17105.

Studio: 3300 N. 6th St., Harrisburg, PA 17110.

Telephone: 717-238-2100. Fax: 717-236-0198.

Technical Facilities: Channel No. 21 (512-518 MHz). Authorized power: 1200-kw max. visual, 120-kw max. aural. Antenna: 1220-ft. above av. terrain, 500-ft. above ground, 1810-ft. above sea level.

Latitude 40° 20' 44"
Longitude 76° 52' 09"

Transmitter: Blue Mountain.

Multichannel TV Sound: Stereo only.

Satellite Earth Stations: Microdyne, 7-meter C-band; Scientific-Atlanta, 7-meter C-band; Microdyne, Scientific-Atlanta receivers.

News Service: AP.

Ownership: WHP Television L.P.

Began Operation: April 15, 1953. Sale to present owners approved by FCC Sept 3, 1993 (Television Digest, (Vol. 33:20).

Represented (sales): Petry Television Inc.

Represented (legal): Dow, Lohnes & Albertson.

Represented (engineering): Cohen, Dippell & Everist, P.C.

Personnel:

- Dave Ritter, Vice President & General Manager.
- Bill Haight, General Sales Manager.
- Mary O. Hoff, Program Director.
- Rob Hershey, Director of Engineering.
- Matthew Hope, Director, Creative Services.

Highest 30 Sec. Rate: \$1500.

NETWORK BASE HOURLY RATE: \$649.

City of License: Harrisburg. ADI: Harrisburg-York-Lancaster-Lebanon. Rank: 44.

Total Households: ©MSI Consumer Market Data as of 1/1/93. TV Homes, TV% and Circulation ©1993 Arbitron. County coverage based on Arbitron study.

Net Weekly Circulation	State County	Total Households	TV Households	%
50% & Over	PENNSYLVANIA			
	Cumberland	75,700	74,500	98
	Dauphin	96,200	94,600	98
	Juniata	7,800	7,500	96
	Lebanon	43,600	42,800	98
	Perry	15,600	15,300	98
York	132,000	130,000	98	



Net Weekly Circulation	State County	Total Households	TV Households	%
Between 25-49%	PENNSYLVANIA			
	Adams	29,100	28,500	98
	Lancaster	158,100	153,500	97
	Snyder	13,100	12,600	96
Between 5-24%	MARYLAND			
	Cecil	26,000	25,900	100
	PENNSYLVANIA			
	Clinton	13,800	13,600	99
	Franklin	46,700	45,400	97
	Mifflin	17,900	17,400	97
	Montour	6,600	6,400	97
	Northumberland	38,700	37,800	98
Schuylkill	60,400	59,300	98	
Station Totals		781,300	765,100	98
Net Weekly Circulation (1993)				370,400
Average Daily Circulation (1993)				181,900

UHF, VHF, ITFS/MMDS
Broadcast Products and Services
Turnkey Systems Since 1960

PO Box 68 • White Haven, PA 18661 • 717-443-9575
1-800-233-6193 FAX 717-443-9257

Pennsylvania—Harrisburg-York-Lebanon

WHTM-TV

Ch. 27

Network Service: ABC.

Licensee: WHTM-TV Inc., Box 5860, Harrisburg, PA 17110.

Studio: 3235 Hoffman St., Harrisburg, PA 17110.

Mailing Address: Box 5860, Harrisburg, PA 17110.

Telephone: 717-236-2727. Fax: 717-232-5272.

Technical Facilities: Channel No. 27 (548-554 MHz). Authorized power: 2382-kw max. visual, 238.2-kw max. aural. Antenna: 1120-ft. above av. terrain, 609-ft. above ground, 1690-ft. above sea level.

Latitude 40° 18' 57.40"
Longitude 76° 57' 02.20"

Transmitter: W of U.S. Hwys. 11 & 15, N of State Hwy. 944.

Satellite Earth Stations: Andrew, 7.3-meter C-band; Andrew, 4.5-meter C-band; Comtech, 3.5-meter Ku-band; Avantek receivers.

News Service: AP.

Ownership: Smith Broadcasting Group Inc. (Group Owner).

Began Operation: June 19, 1953 on Ch. 71; May 15, 1957 FCC authorized WTPA to purchase transmitter & tower of off-air WCMB-TV and to switch to Ch. 27, Ch. 71 being assigned to WCMB-TV (Television Digest, Vol. 13:15, 20). Sale to Times Mirror Co. by Newhouse Bcstg. approved by FCC March 27, 1980 (Vol. 18:50, 19:19). Sale to present owners approved April 17, 1986.

Represented (sales): Blair Television.

Represented (legal): Hogan & Hartson.

Personnel:

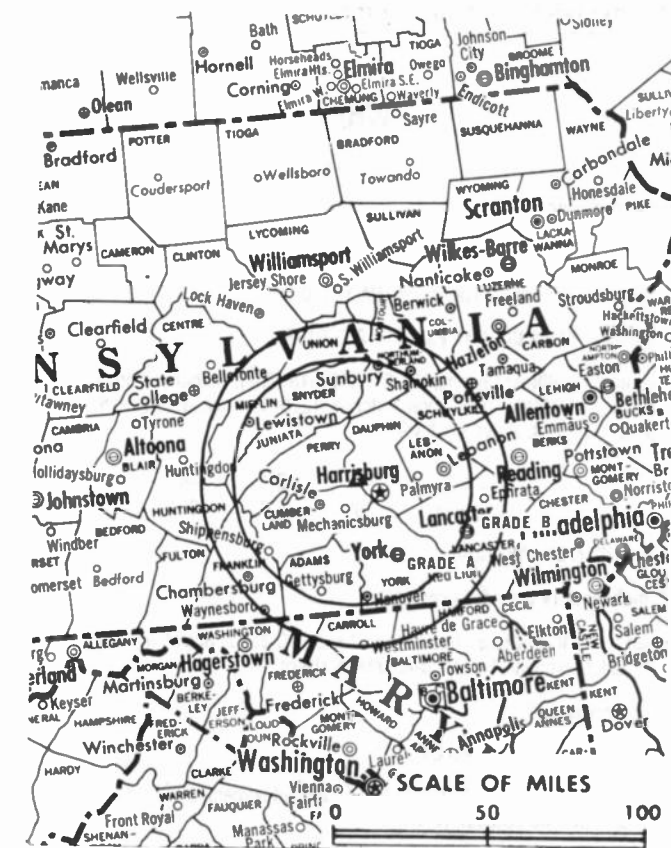
Robert N. Smith, President.
John Purcell, Vice President & General Manager.
Paul O'Dell, Station Manager.
Frank Raterman, Local Sales Manager.
Caroline Wilson, Promotion Director.
Holly Stewart, News Director.
Donald Landis, Chief Engineer.
Joseph Fry, Controller.

Rates: On request.

City of License: Harrisburg. ADI: Harrisburg-York-Lancaster-Lebanon. Rank: 44.

Total Households: ©MSI Consumer Market Data as of 1/1/93. TV Homes, TV% and Circulation ©1993 Arbitron. County coverage based on Arbitron study.

Net Weekly Circulation	State County	Total Households	TV Households	%
50% & Over	PENNSYLVANIA			
	Cumberland	75,700	74,500	98
	Dauphin	96,200	94,600	98
	Juniata	7,800	7,500	96
	Lebanon	43,600	42,800	98
	Mifflin	17,900	17,400	97



WHTM-TV BPCT-3028 Granted 5/11/62 © American Map Corp., 14244

Net Weekly Circulation	State County	Total Households	TV Households	%
50% & Over	Perry	15,600	15,300	98
	York	132,000	130,000	98
Between 25-49%	PENNSYLVANIA			
	Adams	29,100	28,500	98
	Franklin	46,700	45,400	97
	Huntingdon	15,700	15,300	97
	Lancaster	158,100	153,500	97
Snyder	13,100	12,600	96	
Between 5-24%	MARYLAND			
	Cecil	26,000	25,900	100
	PENNSYLVANIA			
	Berks	130,700	128,800	99
	Centre	43,500	42,500	98
	Fulton	5,300	5,100	96
	Montour	6,600	6,400	97
	Northumberland	38,700	37,800	98
	Schuylkill	60,400	59,300	98
	Union	12,000	11,600	97
Station Totals		974,700	954,800	98
Net Weekly Circulation (1993)			446,200	
Average Daily Circulation (1993)			249,000	

Pennsylvania—Hazleton

WWLF-TV

Ch. 56

(Satellite of WOLF-TV, Scranton, PA)

Network Service: Fox.

Licensee: Pegasus Broadcast TV L.P., 5 Radnor Corporate Center, Suite 454, Radnor, PA 19087.

Studio: See WOLF-TV, Scranton, PA.

Telephone: 717-347-9653. Fax: 717-347-3141.

Technical Facilities: Channel No. 56 (722-728 MHz). Authorized power: 1000-kw max. visual, 100-kw max. aural. Antenna: 1079-ft. above av. terrain, 381-ft. above ground, 2201-ft. above sea level.

Latitude	41°	02'	13"
Longitude	76°	05'	07"

Transmitter: Nescopeck Mountain, near State Rte. 93, Hollenback/Sugarloaf.

Multichannel TV Sound: Stereo only.

Ownership: Pegasus Broadcast TV L.P. (Group Owner).

Began Operation: June 3, 1985. Sale from Scranton TV Partners Ltd. to present owner granted by FCC April 27, 1993.

Represented (sales): Seltel Inc.

Represented (legal): Baraff, Koemer, Olender & Hochberg, P.C.

Personnel:
See WOLF-TV, Scranton, PA.

Rates: On request.

Arbitron Data: Included with WOLF-TV, Scranton, PA.



City of License: Hazleton. ADI: Wilkes Barre-Scranton. Rank: 51.

Pennsylvania—Johnstown

WJAC-TV

Ch. 6

Network Service: NBC.

Licensee: WJAC Inc., 1949 Hickory Lane, Johnstown, PA 15905.

Studio: 1949 Hickory Lane, Johnstown, PA 15905.

Telephone: 814-255-7600.

Technical Facilities: Channel No. 6 (82-88 MHz). Authorized power: 70.8-kw visual, 10.5-kw aural. Antenna: 1119-ft. above av. terrain, 148-ft. above ground, 2848-ft. above sea level.

Latitude 40° 22' 17"
Longitude 78° 58' 58"

Transmitter: Laurel Hill, 4.5-mi. NW of Johnstn.

Multichannel TV Sound: Stereo only.

Satellite Earth Stations: Comtech, 5-meter C-band; ChannelMaster, 3.5-meter C-band; Harris, 7-meter Ku-band; Microdyne C-band; Drake, Harris, Microdyne, Pinzone receivers.

News Services: NBC, AP.

Ownership: WJAC Inc.

Began Operation: September 15, 1949.

Represented (sales): Harrington, Righter & Parsons Inc.

Represented (legal): Wilkinson, Barker, Knauer & Quinn.

Represented (engineering): Cohen, Dippell & Everist, P.C.

Personnel:

James M. Edwards Sr., President & General Manager.
Richard D. Schrott, Vice President & General Sales Manager.
James Parker, Local Sales Manager.
Ron Miller, News Director.
Robert Maslak, Operations Manager.
Ken DeGennaro, Promotion & Production Manager.
Jolene Courter, Program Manager.
Gale Koestler, Director of Human Resources.
Rob Abele, Chief Engineer.

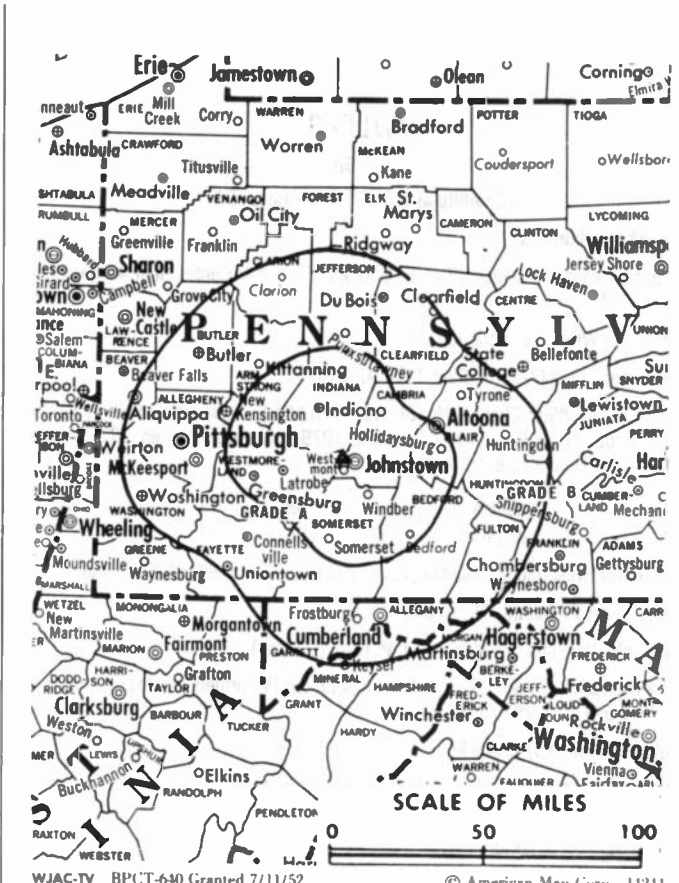
Highest 30 Sec. Rate: \$850.

NETWORK BASE HOURLY RATE: \$1300.

City of License: Johnstown. ADI: Johnstown-Altoona. Rank: 89.

Total Households: ©MSI Consumer Market Data as of 1/1/93. TV Homes, TV% and Circulation ©1993 Arbitron. County coverage based on Arbitron study.

Net Weekly Circulation	State County	Total Households	TV Households	%
50% & Over	MARYLAND			
	Garrett	10,200	10,100	99
	PENNSYLVANIA			
	Armstrong	28,200	27,800	99
	Bedford	18,200	17,800	98
	Blair	50,300	49,600	99
	Cambria	61,100	60,400	99
	Cameron	2,400	2,400	100
	Centre	43,500	42,500	98
	Clarion	15,000	14,700	98
Clearfield	29,600	29,100	98	



Net Weekly Circulation	State County	Total Households	TV Households	%
50% & Over	Elk	13,000	12,800	98
	Huntingdon	15,700	15,300	97
	Indiana	31,700	31,100	98
	Jefferson	17,500	17,200	98
	Somerset	29,500	28,900	98
	WEST VIRGINIA			
	Grant	4,100	4,000	98
Between 25-49%	PENNSYLVANIA			
	Forest	1,900	1,900	100
	Westmoreland	143,700	142,200	99
	WEST VIRGINIA			
	Hardy	4,500	4,400	98
Between 5-24%	PENNSYLVANIA			
	Butler	56,200	55,600	99
	Fayette	55,600	54,500	98
	Fulton	5,300	5,100	96
	Greene	14,500	14,200	98
	Mc Kean	17,500	17,100	98
	Mifflin	17,900	17,400	97
	Potter	6,300	6,100	97
	Venango	22,000	21,400	97
	Washington	77,900	76,900	99
	WEST VIRGINIA			
	Hampshire	6,500	6,400	98
Station Totals		799,800	786,900	98
Net Weekly Circulation (1993)				415,600
Average Daily Circulation (1993)				229,600

Pennsylvania—Johnstown

WWCP-TV

Ch. 8

Network Service: Fox.

Licensee: Evergreen Bcstg. Corp., 1450 Scalp Ave., Johnstown, PA 15904.

Studio: 1450 Scalp Ave., Johnstown, PA 15904.

Telephone: 814-266-8088. Fax: 814-266-7749.

Technical Facilities: Channel No. 8 (180-186 MHz). Authorized power: 166-kw visual, 16.6-kw aural. Antenna: 1208-ft. above av. terrain, 270-ft. above ground, 3175-ft. above sea level.

Latitude 40° 10' 53"
Longitude 79° 09' 06"

Transmitter: Approx. 6-mi. SE of Ligonier, near Hwy. 30.

Satellite Earth Stations: ChannelMaster, 4.4-meter C-band; Microdyne, 7-meter C-band; RCA, 3-meter Ku-band; ChannelMaster, W/A-Com, Microdyne receivers.

News Services: AP, CNN, Fox News, UPI.

Ownership: Smith Broadcasting Group Inc. (Group Owner).

Began Operation: October 13, 1986.

Represented (sales): Katz Communications Inc.

Represented (legal): Hogan & Hartson.

Represented (engineering): Jules Cohen & Associates, P.C.

Personnel:

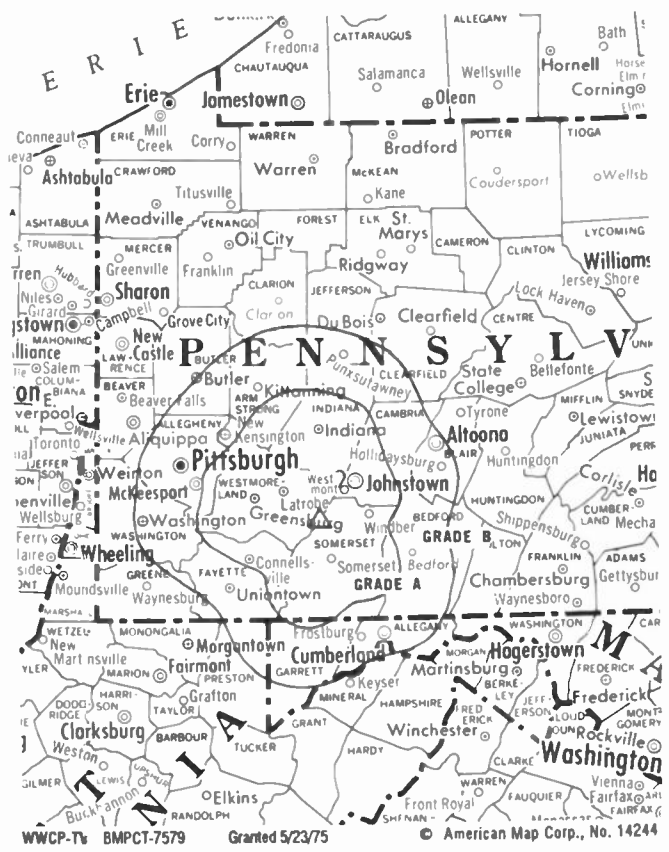
- Martin H. Dstrow, General Manager.
- Christopher J. Taylor, Station Manager.
- Ron Kabo, Local Sales Manager.
- Robert Andrade, Chief Engineer.
- Jeff Alan, News Director.
- Kathleen Smith, Administration Director.

Rates: On request.

City of License: Johnstown. ADI: Johnstown-Altoona. Rank: 89.

Total Households: ©MSI Consumer Market Data as of 1/1/93. TV Homes, TV% and Circulation ©1993 Arbitron. County coverage based on Arbitron study.

Net Weekly Circulation	State County	Total Households	TV Households	%
50% & Over	PENNSYLVANIA			
	Bedford	18,200	17,800	98
	Blair	50,300	49,600	99
	Cambria	61,100	60,400	99
	Cameron	2,400	2,400	100
	Clearfield	29,600	29,100	98
	Indiana	31,700	31,100	98
Somerset	29,500	28,900	98	
Between 25-49%	MARYLAND			
	Garrett	10,200	10,100	99
	PENNSYLVANIA			
	Armstrong	28,200	27,800	99
	Centre	43,500	42,500	98



Net Weekly Circulation	State County	Total Households	TV Households	%
Between 25-49%	Elk	13,000	12,800	98
	Huntingdon	15,700	15,300	97
	Jefferson	17,500	17,200	98
	Westmoreland	143,700	142,200	99
Between 5-24%	PENNSYLVANIA			
	Butler	56,200	55,600	99
	Clarion	15,000	14,700	98
	Clinton	13,800	13,600	99
	Fayette	55,600	54,500	98
	Forest	1,900	1,900	100
	Fulton	5,300	5,100	96
	Greene	14,500	14,200	98
	Mifflin	17,900	17,400	97
	Venango	22,000	21,400	97
Washington	77,900	76,900	99	
WEST VIRGINIA	Grant	4,100	4,000	98
	Preston	10,700	10,600	99
Station Totals		789,500	777,100	98
Net Weekly Circulation (1993)				305,300
Average Daily Circulation (1993)				126,200

Pennsylvania—Lancaster

WGAL
Ch. 8

Network Service: NBC.

Licensee: Pulitzer Bcstg. Co., Box 7127, Lancaster, PA 17604.

Studio: 1300 Columbia Ave., Lancaster, PA 17603-7127.

Branch Offices: 333 Market St., Harrisburg, PA 17100; 18 S. George St., Market Way S, York, PA 17401.

Mailing Address: Box 7127, Lancaster, PA 17604-7127.

Telephone: 717-393-5851. TWX: 510-600-1877. Fax: 717-393-9484.

Technical Facilities: Channel No. 8 (180-186 MHz). Authorized power: 107-kw visual, 21.4-kw aural. Antenna: 1360-ft. above av. terrain, 823-ft. above ground, 1849-ft. above sea level.

Latitude 40° 02' 04"
Longitude 76° 37' 08"

Transmitter: 2.25-mi. NE of Hallam, PA.

Multichannel TV Sound: Stereo and separate audio program.

Satellite Earth Stations: Harris, 8.8-meter C-band; RCA Ku-band; Harris receivers.

News Services: AP, NBC, CNN.

Ownership: Pulitzer Broadcasting Co. (Group Owner).

Began Operation: March 18, 1949. Sale to present owner by Steinman Stations approved by FCC Oct. 5, 1978 (Television Digest, Vol. 17:50).

Represented (sales): Katz American Television; Canadian Communications Co.

Represented (legal): Verner, Lipfert, Bernhard, McPherson & Hand.

Represented (engineering): A. D. Ring, P.C.

Personnel:

- Paul Quinn, Vice President & General Manager.
- Nelson Sears, Program Manager.
- John Feeser, General Sales Manager.
- Tom Van Benschoten, Local & Regional Sales Manager.
- Ed Wickenheiser, News Director.
- Cil Frazier, Promotion & Marketing Director.
- Pat Saam, Commercial Operations Manager.
- Robert B. Good Jr., Chief Engineer.
- Robert Singer, Business Manager.

Rates: On request.

City of License: Lancaster. ADI: Harrisburg-York-Lancaster-Lebanon. Rank: 44.

Total Households: ©MSI Consumer Market Data as of 1/1/93. TV Homes, TV% and Circulation ©1993 Arbitron. County coverage based on Arbitron study.

Net Weekly Circulation	State County	Total Households	TV Households	%
50% & Over	PENNSYLVANIA			
	Adams	29,100	28,500	98
	Berks	130,700	128,800	99
	Cumberland	75,700	74,500	98
	Dauphin	96,200	94,600	98
	Juniata	7,800	7,500	96
	Lancaster	158,100	153,500	97
	Lebanon	43,600	42,800	98



WGAL BPCT-910 Granted 2/3/54

© American Map Corp., No. 14244

Net Weekly Circulation	State County	Total Households	TV Households	%
50% & Over	Mifflin	17,900	17,400	97
	Perry	15,600	15,300	98
	Snyder	13,100	12,600	96
	York	132,000	130,000	98
Between 25-49%	MARYLAND			
	Cecil	26,000	25,900	100
	PENNSYLVANIA			
	Franklin	46,700	45,400	97
Northumberland	38,700	37,800	98	
Schuylkill	60,400	59,300	98	
Between 5-24%	MARYLAND			
	Carroll	44,700	44,500	100
	Harford	67,100	66,800	100
	Kent	6,800	6,800	100
	PENNSYLVANIA			
	Centre	43,500	42,500	98
	Chester	140,700	139,000	99
Fulton	5,300	5,100	96	
Huntingdon	15,700	15,300	97	
Montour	6,600	6,400	97	
Union	12,000	11,600	97	
Station Totals		1,234,000	1,211,900	98
Net Weekly Circulation (1993)				665,000
Average Daily Circulation (1993)				375,800

Pennsylvania—Lancaster-Lebanon

WLYH-TV
Ch. 15

Network Service: CBS.

Licensee: Gateway Communications Inc., 12 Gateway Plaza, Johnson City, NY 13907.

Studio: RD 5, Television Hill, Lebanon, PA 17042.

Mailing Address: Box 1283, Lebanon, PA 17042.

Telephone: 717-273-4551. Fax: 717-270-0901.

Technical Facilities: Channel No. 15 (476-482 MHz). Authorized power: 1050-kw max. & 676-kw horizontal visual, 68-kw max. & 33.8-kw horizontal aural. Antenna: 1364-ft. above av. terrain, 1062-ft. above ground, 1940-ft. above sea level.

Latitude 40° 15' 45"
Longitude 76° 27' 53"

Transmitter: RD 5, Television Hill.

Satellite Earth Stations: Scientific-Atlanta, 7-meter C-band; Scientific-Atlanta, 4-meter C-band; AFC, 3.6-meter Ku-band; Comtech, 3.8-meter Ku & C-band; Drake, Scientific-Atlanta, Agile Omni receivers.

News Services: AP, CBS, CNN.

Ownership: Gateway Communications Inc. (Group Owner).

Began Operation: October 9, 1953 but left air Oct. 16, 1954. Sold to Triangle Publications by radio WLBR-Lebanon News interests and station resumed operation May 2, 1957 (Television Digest, Vol. 11:27, 13:18). Sale by Triangle to present owner approved by FCC Sept. 20, 1972 (Vol. 11:50; 12:39).

Represented (sales): Seitel Inc.

Represented (engineering): Smith & Powstenko.

Personnel:

- David F. Metz, Vice President & General Manager.
- Bob Patterson, Program Director.
- John McNally, Local Sales Manager.
- Kathy Morgan, Business Manager.
- Leilyn Perri, News Director.
- Jan Hrabovsky, Promotion Manager.
- Tim Costley, Chief Engineer.

Rates: On request.

City of License: Lancaster. ADI: Harrisburg-York-Lancaster-Lebanon. Rank: 44.

Total Households: ©MSI Consumer Market Data as of 1/1/93. TV Homes, TV% and Circulation ©1993 Arbitron. County coverage based on Arbitron study.

Net Weekly Circulation	State County	Total Households	TV Households	%
50% & Over	PENNSYLVANIA Lebanon	43,600	42,800	98
	PENNSYLVANIA Dauphin	96,200	94,600	98
Between 25-49%	Juniata	7,800	7,500	96



Net Weekly Circulation	State County	Total Households	TV Households	%
Between 25-49%	Lancaster	158,100	153,500	97
	York	132,000	130,000	98
Between 5-24%	MARYLAND Cecil	26,000	25,900	100
	PENNSYLVANIA Adams	29,100	28,500	98
	Berks	130,700	128,800	99
	Cumberland	75,700	74,500	98
	Franklin	46,700	45,400	97
	Mifflin	17,900	17,400	97
	Northumberland	38,700	37,800	98
	Perry	15,600	15,300	98
	Schuylkill	60,400	59,300	98
	Snyder	13,100	12,600	96
Union	12,000	11,600	97	
Station Totals		903,600	885,500	98
Net Weekly Circulation (1993)				254,100
Average Daily Circulation (1993)				83,900

Pennsylvania—Philadelphia

KYW-TV Ch. 3

Network Service: NBC.

Licensee: Group W Television Inc., Independence Mall E, Philadelphia, PA 19106.

Studio: Independence Mall E, Philadelphia, PA 19106.

Telephone: 215-238-4700. Fax: 215-238-4907.

Technical Facilities: Channel No. 3 (60-66 MHz). Authorized power: 99.5-kw visual, 9.95-kw aural. Antenna: 1000-ft. above av. terrain, 1116-ft. above ground, 1369-ft. above sea level.

Latitude 40° 02' 38"
Longitude 75° 14' 26"

Transmitter: Roxborough, PA.

Multichannel TV Sound: Stereo and separate audio program.

Satellite Earth Stations: Vertex, 4.5-meter Ku-band; Scientific-Atlanta, 3-meter Ku-band; Scientific-Atlanta, 10-meter C-band; Scientific-Atlanta receivers.

AM Affiliate: KYW, 50-kw, 1060 kHz.

FM Affiliate: WMMR-FM, 93.3 kHz.

News Services: AP, UPI.

Ownership: Group W—Westinghouse Broadcasting (Group Owner).

Began Operation: September 1, 1941. Sold to Westinghouse Bcstg. by Philco Corp. in 1953 (Television Digest, Vol. 9:8, 22); then transferred to NBC in deal approved Dec. 21, 1955 (Vol. 11:2, 12:3). Transfer from NBC back to Westinghouse under order by FCC approved Feb. 17, 1965 (Vol. 5:7, 8, 25).

Represented (sales): Group W Television Sales.

Personnel:

- Anthony Vinciguerra, Vice President & General Manager.
- Michael Collieran, General Sales Manager.
- Robert Ross, Director of Broadcast Operations & Engineering.
- Allen Murphy, Director, KYW Enterprises.
- Jim Zurath, Controller.
- Scott Herman, News Director.
- Dick Goggin, Production Manager.
- Charles Thomson, Editorial Director.
- Iona Harper, Human Resources Manager.
- Joanne Calabria, Communications Director.

Rates: On request.

City of License: Philadelphia. ADI: Philadelphia. Rank: 4.

Total Households: ©MSI Consumer Market Data as of 1/1/93. TV Homes, TV% and Circulation ©1993 Arbitron. County coverage based on Arbitron study.

Net Weekly Circulation	State County	Total Households	TV Households	%
50% & Over	DELAWARE			
	New Castle	169,300	168,700	100
	MARYLAND			
	Cecil	26,000	25,900	100
	NEW JERSEY			
	Atlantic	87,400	85,900	98
	Burlington	140,500	139,400	99
	Camden	182,800	181,400	99
	Cape May	39,100	38,500	98
	Cumberland	47,300	46,700	99
	Gloucester	81,300	80,700	99
	Hunterdon	39,300	38,800	99
	Mercer	119,200	117,700	99
	Salem	24,100	23,800	99
PENNSYLVANIA				
Berks	130,700	128,800	99	



KYW-TV BPCT-2214 Granted 3/20/57

© American Map Corp., 14244

Net Weekly Circulation	State County	Total Households	TV Households	%
50% & Over	Bucks	198,400	196,800	99
	Chester	140,700	139,000	99
	Delaware	203,900	202,500	99
	Lehigh	115,700	114,200	99
	Monroe	36,800	36,200	98
	Montgomery	260,900	258,500	99
	Northampton	94,100	92,800	99
Philadelphia	602,800	593,500	98	
Between 25-49%	DELAWARE			
	Kent	40,400	40,100	99
	NEW JERSEY			
	Ocean	175,800	174,300	99
	PENNSYLVANIA			
Carbon	22,600	22,300	98	
Lancaster	158,100	153,500	97	
Schuylkill	60,400	59,300	98	
Between 5-24%	DELAWARE			
	Sussex	45,700	45,200	99
	MARYLAND			
	Caroline	10,300	10,200	99
	NEW JERSEY			
	Monmouth	203,800	201,800	99
	Somerset	93,300	92,500	99
	Warren	34,700	34,200	99
	PENNSYLVANIA			
	Columbia	23,700	23,300	98
Lebanon	43,600	42,800	98	
Luzerne	128,500	127,000	99	
Pike	11,800	11,500	97	
Station Totals		3,793,000	3,747,800	99
Net Weekly Circulation (1993)			2,469,300	
Average Daily Circulation (1993)			1,288,100	

Pennsylvania—Philadelphia

WCAU-TV

Ch. 10

Network Service: CBS.

Licensee: CBS Inc., City Ave. & Monument Rd., Philadelphia, PA 19131.

Studio: City Ave. & Monument Rd., Philadelphia, PA 19131.

Telephone: 215-668-5510.

Technical Facilities: Channel No. 10 (192-198 MHz). Authorized power: 191-kw visual, 19.1-kw aural. Antenna: 1160-ft. above av. terrain, 1139-ft. above ground, 1421-ft. above sea level.

Latitude 40° 02' 31"
Longitude 75° 14' 11"

Transmitter: Domino Lane & Fowler St., Roxborough, PA.

Multichannel TV Sound: Stereo only.

Satellite Earth Stations: Scientific-Atlanta, 7-meter C-band; Andrew, 5.6-meter Ku-band; Microdyne, Scientific-Atlanta receivers.

AM Affiliate: WOGL, 50-kw, 1210 kHz, stereo.

FM Affiliate: WOGL-FM, 8.9-kw, 98.1 MHz (No. 251), 1000-ft., stereo.

News Services: AP, UPI.

Ownership: CBS Inc. (Group Owner).

Began Operation: March 15, 1948. Sale to present owner by Philadelphia Bulletin interests approved July 23, 1958 by FCC (Television Digest, Vol. 13:51; 14:1, 18, 27, 30).

Represented (sales): CBS Television Stations National Sales.

Personnel:

Eugene Lothery, Vice President & General Manager.
Jeffrey M. Cash, Director of Sales.
Alex Dusek, Director of Creative Services.
David Harvey, Director, Operations & Engineering.
Drew Berry, News Director.
Joanne Wilder, Director, Community Affairs.

Rates: On request.

City of License: Philadelphia. **ADI:** Philadelphia. **Rank:** 4.

Total Households: ©MSI Consumer Market Data as of 1/1/93. TV Homes, TV% and Circulation ©1993 Arbitron. County coverage based on Arbitron study.

Net Weekly Circulation	State County	Total Households	TV Households	%
50% & Over	DELAWARE			
	Kent	40,400	40,100	99
	New Castle	169,300	168,700	100
	NEW JERSEY			
	Atlantic	87,400	85,900	98
	Burlington	140,500	139,400	99
	Camden	182,800	181,400	99
	Cape May	39,100	38,500	98
	Cumberland	47,300	46,700	99
	Gloucester	81,300	80,700	99
	Mercer	119,200	117,700	99
	Salem	24,100	23,800	99
	PENNSYLVANIA			
	Berks	130,700	128,800	99
Bucks	198,400	196,800	99	



Net Weekly Circulation	State County	Total Households	TV Households	%
50% & Over	Carbon	22,600	22,300	98
	Chester	140,700	139,000	99
	Delaware	203,900	202,500	99
	Lancaster	158,100	153,500	97
	Lehigh	115,700	114,200	99
	Monroe	36,800	36,200	98
	Montgomery	260,900	258,500	99
	Northampton	94,100	92,800	99
	Philadelphia	602,800	593,500	98
Schuylkill	60,400	59,300	98	
Between 25-49%	MARYLAND			
	Cecil	26,000	25,900	100
	NEW JERSEY			
Hunterdon	39,300	38,800	99	
Ocean	175,800	174,300	99	
Between 5-24%	DELAWARE			
	Sussex	45,700	45,200	99
	NEW JERSEY			
	Monmouth	203,800	201,800	99
	Warren	34,700	34,200	99
PENNSYLVANIA	Columbia	23,700	23,300	98
	Northumberland	38,700	37,800	98
	Station Totals	3,544,200	3,501,600	99
Net Weekly Circulation (1993)			2,515,200	
Average Daily Circulation (1993)			1,270,100	

Pennsylvania—Philadelphia

WGBS-TV

Ch. 57

Network Service: None, independent.

Licensee: Combined Broadcasting Inc.

Studio: 420 N. 20th St., Philadelphia, PA 19130.

Telephone: 215-563-5757.

Technical Facilities: Channel No. 57 (728-734 MHz). Authorized power: 5000-kw max. visual, 500-kw max. aural. Antenna: 1159-ft. above av. terrain, 1134-ft. above ground, 1376-ft. above sea level.

Latitude 40° 02' 21"
Longitude 75° 14' 13"

Transmitter: Umbria & Paoli Ave., Roxborough.

Satellite Earth Stations: Microdyne, 7-meter; Prodelin, 4.5-meter.

Ownership: Combined Broadcasting Inc. (Group Owner).

Began Operation: June 15, 1981. FCC approved sale to Grant Bcstg. by Leon S. Gross, et al., April 24, 1985. Transfer to present owners approved June 8, 1988. Note: Sale to Fox Television Stations pending (Television Digest, Vol. 33: 34).

Represented (sales): Katz Independent Television.

Represented (legal): Loeb & Loeb.

Personnel:

Robert E. O'Connor, President.
Carol C. Healey, Vice President & Station Manager.
Edward Shaffer, General Sales Manager.
Richard Hammond, Local Sales Manager.
Maria Kent, National Sales Manager.
Richard Quinto, Chief Engineer.
Mark Cooper, Promotion Director.
Kathleen Gorman, Business Manager.

Rates: On request.

City of License: Philadelphia. ADI: Philadelphia. Rank: 4.

Total Households: ©MSI Consumer Market Data as of 1/1/93. TV Homes, TV% and Circulation ©1993 Arbitron. County coverage based on Arbitron study.

Net Weekly Circulation	State County	Total Households	TV Households	%
Between 25-49%	DELAWARE			
	New Castle	169,300	168,700	100
	NEW JERSEY			
	Atlantic	87,400	85,900	98
	Burlington	140,500	139,400	99
	Camden	182,800	181,400	99
	Cumberland	47,300	46,700	99
	Gloucester	81,300	80,700	99
	PENNSYLVANIA			
	Bucks	198,400	196,800	99
Chester	140,700	139,000	99	



Net Weekly Circulation	State County	Total Households	TV Households	%
Between 25-49%	Delaware	203,900	202,500	99
	Lebanon	43,600	42,800	98
	Montgomery	260,900	258,500	99
	Philadelphia	602,800	593,500	98
Between 5-24%	DELAWARE			
	Kent	40,400	40,100	99
	MARYLAND			
	Cecil	26,000	25,900	100
	NEW JERSEY			
	Cape May	39,100	38,500	98
	Mercer	119,200	117,700	99
	Ocean	175,800	174,300	99
	Salem	24,100	23,800	99
	PENNSYLVANIA			
Berks	130,700	128,800	99	
Lancaster	158,100	153,500	97	
Station Totals		2,872,300	2,838,500	99
Net Weekly Circulation (1993)			938,900	
Average Daily Circulation (1993)			325,700	

Pennsylvania—Philadelphia-Burlington, New Jersey

WGTV

Ch. 48

Network Service: None, independent.

Grantee: Brunson Bcstg. Co. of New Jersey Inc., 3419 Bancroft Rd., Baltimore, MD 21215.

Studio: 642 N. Broad St., Philadelphia, PA 19130.

Telephone: 215-765-4800.

Technical Facilities: Channel No. 48 (674-680 MHz). Authorized power: 2340-kw max. visual, 234-kw max. aural. Antenna: 1100-ft. above av. terrain, 1079-ft. above ground, 1332-ft. above sea level.

Latitude	40°	02'	35.50"
Longitude	75°	14'	32.50"

Transmitter: Umbria St. near Domino Lane, Roxborough.

Ownership: Brunson Communications Inc.

Began Operation: August 13, 1992.

Represented (sales): Roslin TV Sales.

Represented (legal): Jones, Waldo, Holbrook & McDonough, P.C.

Represented (engineering): Rubin, Bednarek & Associates Inc.

Personnel:

- Dorothy Brunson, General Manager.
- Catherine Pugh, General Sales Manager.
- Roger Dufault, Chief Engineer.
- Edward R. Brunson, Creative Services.

Rates: On request.



WGTV BPCT-840104KL Granted 8/1/86 © American Map Corp., No. 14244

Arbitron Data: Not available.

City of License: Burlington, NJ. ADI: Philadelphia. Rank: 4.

Pennsylvania—Philadelphia

WPHL-TV

Ch. 17

Network Service: None, independent.

Licensee: WPHL-TV Inc., 5001 Wynnefield Ave., Philadelphia, PA 19131.

Studio: 5001 Wynnefield Ave., Philadelphia, PA 19131.

Telephone: 215-878-1700. Fax: 215-879-3665.

Technical Facilities: Channel No. 17 (488-494 MHz). Authorized power: 2340-kw max. & 1290-kw horizontal visual, 350-kw max. aural. Antenna: 1050-ft. above av. terrain, 1092-ft. above ground, 1313-ft. above sea level.

Latitude 40° 02' 30"
Longitude 75° 14' 24"

Transmitter: E. Domino Lane.

Multichannel TV Sound: Stereo only.

Satellite Earth Stations: Andrew, 4.5-meter C-band; AFC, 3.7-meter Ku-band; M/A-Com, Scientific-Atlanta receivers.

Ownership: Tribune Broadcasting Co. (Group Owner).

Began Operation: July 17, 1960 but left air Aug. 1, 1962. Resumed operation Sept. 17, 1965. Assignment of license to U.S. Communications (AVC Corp.) approved by FCC Dec. 6, 1967. Sale to Providence Journal by AVC Corp. approved by FCC Nov. 16, 1978 (Television Digest, Vol. 18:20). Sale to Taft Bcstg. Partners approved Oct. 22, 1987 (Vol. 27:30). Transfer of control from Taft to Tribune Bcstg. Co. approved April 17, 1992 (Vol. 31:45; 32:24).

Represented (sales): TeleRep Inc.

Represented (legal): Sidley & Austin.

Personnel:

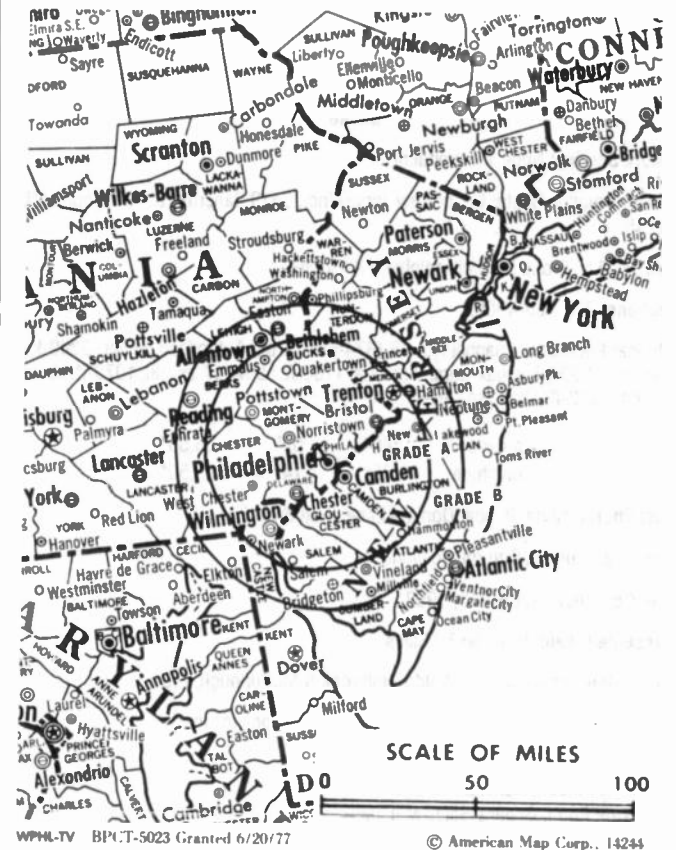
Randall Smith, Executive Vice President & General Manager.
Tim Cabrey, General Sales Manager.
Kerry Mulvey, National Sales Manager.
Trish Silvas, Director of Programming.
Wanda Fletcher, Operations Manager.
David Smith, Engineering Manager.

Highest 30 Sec. Rate: \$5000.

City of License: Philadelphia. ADI: Philadelphia. Rank: 4.

Total Households: ©MSI Consumer Market Data as of 1/1/93. TV Homes, TV% and Circulation ©1993 Arbitron. County coverage based on Arbitron study.

Net Weekly Circulation	State County	Total Households	TV Households	%
50% & Over	NEW JERSEY			
	Camden	182,800	181,400	99
	Cumberland	47,300	46,700	99
	Salem	24,100	23,800	99
	PENNSYLVANIA			
	Philadelphia	602,800	593,500	98
Between 25-49%	DELAWARE			
	Kent	40,400	40,100	99
	New Castle	169,300	168,700	100
	MARYLAND			
	Cecil	26,000	25,900	100
	NEW JERSEY			
	Atlantic	87,400	85,900	98
	Burlington	140,500	139,400	99
	Cape May	39,100	38,500	98
	Gloucester	81,300	80,700	99
	Mercer	119,200	117,700	99
	PENNSYLVANIA			
	Berks	130,700	128,800	99
Bucks	198,400	196,800	99	
Carbon	22,600	22,300	98	



Net Weekly Circulation	State County	Total Households	TV Households	%
Between 25-49%	Chester	140,700	139,000	99
	Dauphin	96,200	94,600	98
	Delaware	203,900	202,500	99
	Lancaster	158,100	153,500	97
	Lehigh	115,700	114,200	99
	Montgomery	260,900	258,500	99
	Montour	6,600	6,400	97
	Northampton	94,100	92,800	99
	Northumberland	38,700	37,800	98
	Schuylkill	60,400	59,300	98
	Snyder	13,100	12,600	96
Between 5-24%	DELAWARE			
	Sussex	45,700	45,200	99
	MARYLAND			
	Caroline	10,300	10,200	99
	NEW JERSEY			
	Hunterdon	39,300	38,800	99
	Middlesex	244,500	242,700	99
	Ocean	175,800	174,300	99
	Somerset	93,300	92,500	99
	PENNSYLVANIA			
Columbia	23,700	23,300	98	
Cumberland	75,700	74,500	98	
Lebanon	43,600	42,800	98	
Lycoming	45,800	44,600	97	
Monroe	36,800	36,200	98	
Perry	15,600	15,300	98	
Pike	11,800	11,500	97	
Union	12,000	11,600	97	
York	132,000	130,000	98	
Station Totals		4,106,200	4,054,900	99
Net Weekly Circulation (1993)				1,429,000
Average Daily Circulation (1993)				488,300

Pennsylvania—Philadelphia

WPVI-TV

Ch. 6

Network Service: ABC.

Licensee: Capital Cities/ABC Inc., 4100 City Line Ave., Philadelphia, PA 19131.

Studio: 4100 City Line Ave., Philadelphia, PA 19131.

Telephone: 215-878-9700. Fax: 215-581-4515.

Technical Facilities: Channel No. 6 (82-88 MHz). Authorized power: 74-kw visual, 7.4-kw aural. Antenna: 1090-ft. above av. terrain, 1116-ft. above ground, 1368-ft. above sea level.

Latitude 40° 02' 38.50"
Longitude 75° 14' 26.50"

Transmitter: Culp St., Roxborough, PA.

Multichannel TV Sound: Stereo only.

Satellite Earth Stations: Transmit/receive Andrew, 5.3-meter Ku-band; Scientific-Atlanta, 7.1-meter C-band; Andrew, 7-meter C-band; Andrew, Scientific-Atlanta receivers.

News Services: ABC, AP, CNN, UPI.

Ownership: Capital Cities/ABC Inc. (Group Owner).

Began Operation: September 13, 1947. Sale to present owner by Triangle Publications approved by FCC Feb. 24, 1971 (Television Digest, Vol. 10:8, 9; 11:9).

Represented (sales): Capital Cities/ABC National TV Sales.

Represented (legal): Wilmer, Cutler & Pickering.

Personnel:

- Alan Nesbitt, President & General Manager.
- Todd Wheeler, Director of Sales.
- Lisa Hipp, Local Sales Manager.
- Charles D. Dunn, National Sales Manager.
- Dave Davis, News Director.
- William Burton, Promotion Director.
- Robert Apfel, Business Manager.
- Terry Belford, Production Manager.
- Charles R. Bradley, Director of Programming & Operations.
- Irwin L. Ross, Engineering Director.
- Linda Munich, Public Affairs Director.

Rates: On request.

City of License: Philadelphia. ADI: Philadelphia. Rank: 4.

Total Households: ©MSI Consumer Market Data as of 1/1/93. TV Homes, TV% and Circulation ©1993 Arbitron. County coverage based on Arbitron study.

Net Weekly Circulation	State County	Total Households	TV Households	%
50% & Over	DELAWARE			
	New Castle	169,300	168,700	100
	MARYLAND			
	Cecil	26,000	25,900	100
	NEW JERSEY			
	Atlantic	87,400	85,900	98
	Burlington	140,500	139,400	99
	Camden	182,800	181,400	99
	Cape May	39,100	38,500	98
	Cumberland	47,300	46,700	99
	Gloucester	81,300	80,700	99
Mercer	119,200	117,700	99	
Salem	24,100	23,800	99	
PENNSYLVANIA				
Berks	130,700	128,800	99	



Net Weekly Circulation	State County	Total Households	TV Households	%
50% & Over	Bucks	198,400	196,800	99
	Carbon	22,600	22,300	98
	Chester	140,700	139,000	99
	Delaware	203,900	202,500	99
	Lancaster	158,100	153,500	97
	Lehigh	115,700	114,200	99
	Monroe	36,800	36,200	98
	Montgomery	260,900	258,500	99
	Northampton	94,100	92,800	99
	Philadelphia	602,800	593,500	98
Between 25-49%	DELAWARE			
	Kent	40,400	40,100	99
	NEW JERSEY			
Hunterdon	39,300	38,800	99	
Ocean	175,800	174,300	99	
Between 5-24%	PENNSYLVANIA			
	Schuylkill	60,400	59,300	98
	DELAWARE			
	Sussex	45,700	45,200	99
	NEW JERSEY			
	Monmouth	203,800	201,800	99
Warren	34,700	34,200	99	
Station Totals	PENNSYLVANIA			
	Lebanon	43,600	42,800	98
Northumberland	38,700	37,800	98	
Station Totals		3,564,100	3,521,100	99
Net Weekly Circulation (1993)			2,650,800	
Average Daily Circulation (1993)			1,772,000	

Pennsylvania—Philadelphia

WTFX

Ch. 29

Network Service: Fox.

Licensee: Paramount Stations Group of Philadelphia Inc., 330 Market St., Philadelphia, PA 19106.

Studio: 330 Market St., Philadelphia, PA 19106.

Telephone: 215-925-2929. TWX: 710-670-1979. Fax: 215-925-2420.

Technical Facilities: Channel No. 29 (560-566 MHz). Authorized power: 5000-kw max. & 3470-kw horizontal visual, 500-kw max. & 347-kw horizontal aural. Antenna: 1140-ft. above av. terrain, 1190-ft. above ground, 1415-ft. above sea level.

Latitude 40° 02' 26"
Longitude 75° 14' 20"

Transmitter: 340 Domino Lane.

Satellite Earth Stations: Vertex, 8.8-meter C-band; Vertex, 3-meter C-band; Microdyne, 3.6-meter C-band; Winegard, 3-meter Ku & C-band; Chapparal, Harris, Kenwood receivers.

News Services: AP, CNN.

Ownership: Paramount Stations Group (Group Owner).

Began Operation: May 16, 1965. Sale to Taft Bcstg. approved by FCC May 7, 1969 (Television Digest, Vol. 9.21). Sale by Taft to TVX Broadcast Group approved by FCC Feb. 20, 1987 (Vol. 27.9, 14, 15).

Represented (sales): Seitel Inc.

Personnel:

- Michael Conway, Vice President & General Manager.
- Bill Ballard, General Sales Manager.
- Karen Gilligan, Local Sales Manager.
- Kevin O'Kane, Local Sales Manager.
- Scott Mayes, National Sales Manager.
- William Butler, Program Manager.
- Roger Lamay, News Director.
- Denise Rolfe, Promotion Manager.
- Kent Von Hertsberg, Business Manager.
- Diane Krach, Chief Engineer.

Rates: On request.

City of License: Philadelphia. ADI: Philadelphia. Rank: 4.

Total Households: ©MSI Consumer Market Data as of 1/1/93. TV Homes, TV% and Circulation ©1993 Arbitron. County coverage based on Arbitron study.

Net Weekly Circulation	State County	Total Households	TV Households	%
50% & Over	DELAWARE			
	Kent	40,400	40,100	99
	New Castle	169,300	168,700	100
	MARYLAND			
	Cecil	26,000	25,900	100
	NEW JERSEY			
	Atlantic	87,400	85,900	98
	Burlington	140,500	139,400	99
	Camden	182,800	181,400	99
	Cape May	39,100	38,500	98
	Cumberland	47,300	46,700	99
	Gloucester	81,300	80,700	99
	Salem	24,100	23,800	99
	PENNSYLVANIA			
Bucks	198,400	196,800	99	
Chester	140,700	139,000	99	
Delaware	203,900	202,500	99	
Montgomery	260,900	258,500	99	
Philadelphia	602,800	593,500	98	
Between 25-49%	DELAWARE			
	Sussex	45,700	45,200	99



Net Weekly Circulation	State County	Total Households	TV Households	%
Between 25-49%	NEW JERSEY			
	Mercer	119,200	117,700	99
	Ocean	175,800	174,300	99
	PENNSYLVANIA			
	Berks	130,700	128,800	99
	Carbon	22,600	22,300	98
	Lancaster	158,100	153,500	97
	Lehigh	115,700	114,200	99
	Montour	6,600	6,400	97
	Northampton	94,100	92,800	99
Schuylkill	60,400	59,300	98	
Between 5-24%	MARYLAND			
	Caroline	10,300	10,200	99
	Worcester	14,600	14,400	99
	NEW JERSEY			
	Hunterdon	39,300	38,800	99
	Monmouth	203,800	201,800	99
	Somerset	93,300	92,500	99
	Sussex	45,700	45,100	99
	Warren	34,700	34,200	99
	PENNSYLVANIA			
Clinton	13,800	13,600	99	
Columbia	23,700	23,300	98	
Lackawanna	84,500	83,600	99	
Luzerne	128,500	127,000	99	
Lycoming	45,800	44,600	97	
Monroe	36,800	36,200	98	
Northumberland	38,700	37,800	98	
Pike	11,800	11,500	97	
Snyder	13,100	12,600	96	
Union	12,000	11,600	97	
Wyoming	10,400	10,200	98	
Station Totals		4,034,600	3,984,900	99
Net Weekly Circulation (1993)			1,969,400	
Average Daily Circulation (1993)			853,600	

Pennsylvania—Pittsburgh

KDKA-TV

Ch. 2

Network Service: CBS.

Licensee: Group W Television Inc., One Gateway Center, Pittsburgh, PA 15222-1465.

Studio: One Gateway Center, Pittsburgh, PA 15222-1465.

Telephones: 412-575-2200; 412-575-2276. TWX: 710-664-4380.

Fax: 412-575-3207.

Technical Facilities: Channel No. 2 (54-60 MHz). Authorized power: 100-kw visual, 10-kw aural. Antenna: 990-ft. above av. terrain, 683-ft. above ground, 2049-ft. above sea level.

Latitude 40° 29' 38.22"
Longitude 80° 01' 09.40"

Transmitter: 4101 Grizella St.

Multichannel TV Sound: Stereo and separate audio program.

Satellite Earth Stations: Transmit/receive Scientific-Atlanta, 10-meter C-band; Ver-tex, 4.6-meter Ku-band; Scientific-Atlanta receivers.

SNG Mobile Dish: Satcom, 2.3-meter Ku-band.

AM Affiliate: KDKA, 50-kw, 1020 kHz.

News Services: AP, CBS, CNN.

Ownership: Group W—Westinghouse Broadcasting (Group Owner).

Began Operation: January 11, 1949 as WDTV. Sale to present owners by DuMont Laboratories approved by FCC Jan. 5, 1955 (Television Digest, Vol. 10:49; 11:2).

Represented (sales): Group W Television Sales.

Represented (legal): Wilkes, Artis, Hedrick & Lane, Chartered.

Personnel:

Gary Cozen, Vice President & General Manager.

Jayne Adair, Program Manager.

Bruce Kaplan, Director of Sales & Marketing.

Phil Johnson, Director of Sales.

Sue McInerney, News Director.

Lorraine Snebold, Creative Services Director.

John J. Cvetic, Engineering Manager.

Jerry Kalke, Director, Broadcast Operations & Engineering.

Rates: On request.

City of License: Pittsburgh. ADI: Pittsburgh. Rank: 17.

Total Households: ©MSI Consumer Market Data as of 1/1/93. TV Homes, TV% and Circulation ©1993 Arbitron. County coverage based on Arbitron study.

Net Weekly Circulation	State County	Total Households	TV Households	%
50% & Over	MARYLAND			
	Garrett	10,200	10,100	99
	OHIO			
	Jefferson	30,800	30,500	99
	PENNSYLVANIA			
	Allegheny	537,300	531,200	99
	Armstrong	28,200	27,800	99
	Beaver	71,500	70,700	99
	Butler	56,200	55,600	99
	Cambria	61,100	60,400	99
	Clarion	15,000	14,700	98
	Fayette	55,600	54,500	98
	Forest	1,900	1,900	100
	Greene	14,500	14,200	98
	Indiana	31,700	31,100	98
	Jefferson	17,500	17,200	98
	Lawrence	36,000	35,500	99
	Somerset	29,500	28,900	98
	Venango	22,000	21,400	97
	Washington	77,900	76,900	99
	Westmoreland	143,700	142,200	99
WEST VIRGINIA				
Brooke	10,100	10,100	100	



Net Weekly Circulation	State County	Total Households	TV Households	%
50% & Over	Hancock	13,700	13,700	100
	Marion	22,300	22,100	99
	Marshall	14,100	14,000	99
	Monongalia	29,300	29,000	99
	Ohio	20,300	20,200	100
Between 25-49%	OHIO			
	Belmont	27,600	27,300	99
	Columbiana	40,900	40,400	99
	Harrison	6,000	5,900	98
Between 5-24%	PENNSYLVANIA			
	Clearfield	29,600	29,100	98
	Elk	13,000	12,800	98
	Mercer	45,300	44,600	98
	WEST VIRGINIA			
	Harrison	26,900	26,800	100
	Preston	10,700	10,600	99
Randolph	10,400	10,300	99	
Station Totals	Taylor	5,700	5,600	98
	Wetzel	7,200	7,100	99
	MARYLAND			
	Allegheny	29,400	29,200	99
	OHIO			
	Monroe	5,700	5,600	98
	PENNSYLVANIA			
	Blair	50,300	49,600	99
	Crawford	32,000	31,300	98
	WEST VIRGINIA			
Barbour	5,800	5,700	98	
Mineral	10,200	10,100	99	
Tyler	3,700	3,700	100	
Upshur	8,100	8,000	99	
Station Totals		1,718,900	1,697,600	99
Net Weekly Circulation (1993)				1,279,200
Average Daily Circulation (1993)				832,100

Pennsylvania—Greensburg-Pittsburgh

WPCB-TV

Ch. 40

(Operates satellite WKBS-TV, Altoona, PA)

Network Service: None, independent.

Licensee: Comerstone Television Inc., Rte. 48, Signal Hill Dr., Wall, PA 15148-1499.

Studio: Rte. 48, Signal Hill Dr., Wall, PA 15148-1499.

Telephone: 412-824-3930. Fax: 412-824-5442.

Technical Facilities: Channel No. 40 (626-632 MHz). Authorized power: 1170-kw max. & 490-kw horizontal visual, 117-kw max. & 49-kw horizontal aural. Antenna: 980-ft. above av. terrain, 839-ft. above ground, 2049-ft. above sea level.

Latitude 40° 23' 30.00"
Longitude 79° 46' 51.10"

Transmitter: Signal Hill Dr., Wall, PA.

Satellite Earth Stations: Transmit/receive Vertex, 11-meter C-band; Scientific-Atlanta, 11-meter Ku & C-band; DH Satellite, 5-meter Ku & C-band; Scientific-Atlanta, 5-meter C-band; Agile Omni, Scientific-Atlanta receivers.

Ownership: Comerstone Television Inc. (Group Owner).

Began Operation: April 15, 1979.

Represented (legal): Gammon & Grange.

Personnel:

Oleen Eagle, Executive Vice President & General Manager.
David Skeba, Vice President & Director of Programming.
Blake Richert, Vice President & Director of Engineering.
James Fitzgerald, Director of Development.

Highest 30 Sec. Rate: \$55.

City of License: Greensburg. ADI: Pittsburgh. Rank: 17.

Total Households: ©MSI Consumer Market Data as of 1/1/93. TV Homes, TV% and Circulation ©1993 Arbitron. County coverage based on Arbitron study.



Net Weekly Circulation	State County	Total Households	TV Households	%
PENNSYLVANIA				
Between 5-24%	Allegheny	537,300	531,200	99
	Armstrong	28,200	27,800	99
	Beaver	71,500	70,700	99
	Clarion	15,000	14,700	98
	Fayette	55,600	54,500	98
	Greene	14,500	14,200	98
	Indiana	31,700	31,100	98
	Somerset	29,500	28,900	98
	Washington	77,900	76,900	99
	Westmoreland	143,700	142,200	99
Station Totals		1,004,900	992,200	99
Net Weekly Circulation (1993)				131,500
Average Daily Circulation (1993)				35,000

For quality inspirational programs people turn to Superstation WPCB-TV 40

Over 80 inspiring and
entertaining shows for all ages

Superstation WPCB-TV 40. Choose from drama. Nationally known Bible teachers. Talk. Down-home cooking. Music. Health and fitness. Animation.

Whatever the need, we're here—24 hours a day. Bringing the best in Christian programming. A refreshing alternative for your cable company!

For more information, call David Skeba, Vice President of Programming, at (412) 824-3930.



Getting Together ♦ Jack Hayford ♦ **Just Kids** ♦ Dean & Mary ♦ Gerbert ♦ Adrian Rogers ♦ Lloyd Ogilvie ♦ Dave Roeber ♦ Accent On Health ♦ Animal Clinic ♦ **His Place** ♦ Focus On The Issues ♦ Jerusalem On Line ♦ Exposing the Lie ♦ Gardening With Ed Hume ♦ Origins ♦ **D. James Kennedy** ♦ Heritage Singers ♦ Reinhard Bonnke ♦ Jerry Falwell ♦ Outdoor Trail ♦ Chuck Smith ♦ **At Home Cooking Show** ♦ Sunshine Factory ♦ Paul Gaudino Family Fitness ♦ Charles Stanley ♦ Fishing the West ♦ Life Lessons with Ron Hembree ♦ Black Gospel Music ♦ Young At Heart ♦ **Superbook** ♦ R.C. Sproul ♦ John Ankerberg ♦ Day of Discovery ♦ Lightmusic ♦ Zola Levitt ♦ Kay Arthur ♦ Joy of Music ♦ **Lifeteen** ♦ Bible Prophecy ♦ John Hagee ♦ Flying House ♦ 100 Huntley Street ♦ Living By The Word ♦ Becky's Barn ♦ **700 Club** ♦ Pet Playhouse ♦ Another Life ♦ Davey & Goliath ♦ Jack Van Impe ♦ Pagan Invasion ♦ Cope ♦

Spacenet II, Channel 21
Satellite

♦ WPCB-TV 40 ♦
Greensburg/Pittsburgh, PA

♦ WKBS-TV 47 ♦
Altoona, PA

♦ WOCD-TV 55
Amsterdam, NY

Pennsylvania—Pittsburgh

WPGH-TV

Ch. 53

Network Service: Fox.

Licensee: WPGH Inc., 750 Ivory Ave., Pittsburgh, PA 15214-1606.

Studio: 750 Ivory Ave., Pittsburgh, PA 15214-1606.

Telephone: 412-931-5300. Fax: 412-931-8029.

Technical Facilities: Channel No. 53 (704-710 MHz). Authorized power: 2340-kw max. & 1280-kw horizontal visual, 234-kw max. & 64-kw horizontal aural. Antenna: 1010-ft. above av. terrain, 736-ft. above ground, 2049-ft. above sea level.

Latitude 40° 29' 43"
Longitude 80° 00' 18"

Requests CP for change to 1024-ft. above av. terrain, 702-ft. above ground, 2021-ft. above sea level, lat. 40° 29' 42", long. 80° 00' 17" BPCT-930708KF.

Transmitter: 750 Ivory Ave., Pittsburgh.

Satellite Earth Stations: AFC, 4.7-meter C-band; AFC, 4.5-meter Ku-band; AFC, 3.7-meter Ku-band; Vertex, 6.1-meter C-band; SatCom, 5.5-meter C-band; DX Communications, Harris, M/A-Com, Microdyne receivers.

Ownership: Sinclair Broadcast Group Inc. (Group Owner).

Began Operation: July 14, 1953 as WKJF-TV, left air July 2, 1954. Resumed operation under new ownership Feb. 1, 1969; left air Aug. 16, 1971. Transfer to Henry Posner Jr. from Receiver in Bankruptcy approved Dec. 12, 1973. Returned to air Jan. 14, 1974. Sale to Meredith Corp. by Henry Posner Jr. approved by FCC Sept. 8, 1978 (Television Digest, Vol. 18:17, 38). FCC approved sale by Meredith to Lorimar-Telepictures Nov. 12, 1986 (Vol. 26:29, 46, 52; 27:2). Sale to Renaissance Communications approved Nov. 23, 1988 (Vol. 29:3). FCC approved sale to present owner June 21, 1991.

Represented (sales): Petry Television Inc.

Represented (legal): Fisher, Wayland, Cooper & Leader.

Personnel:

Alan B. Frank, General Manager.
Jim Lapiana, Director of Sales.
Kevin Moylan, National Sales Manager.
Terry Gaughan, Local Sales Manager.
Michael Karas, Director of Programming.
John Getz, Chief Engineer.
Wendy Shust, Business Manager.
Terry Caywood, Promotion Manager.
Michael Wolff, Director of Marketing & Advertising.

Rates: On request.

City of License: Pittsburgh. ADI: Pittsburgh. Rank: 17.

Total Households: ©MSI Consumer Market Data as of 1/1/93. TV Homes, TV% and Circulation ©1993 Arbitron. County coverage based on Arbitron study.

Net Weekly Circulation	State County	Total Households	TV Households	%
50% & Over	OHIO			
	Jefferson	30,800	30,500	99
	PENNSYLVANIA			
	Allegheny	537,300	531,200	99
	Armstrong	28,200	27,800	99
	Beaver	71,500	70,700	99
	Butler	56,200	55,600	99
	Fayette	55,600	54,500	98
	Lawrence	36,000	35,500	99
	Venango	22,000	21,400	97
	Washington	77,900	76,900	99
	Westmoreland	143,700	142,200	99
	WEST VIRGINIA			
	Brooke	10,100	10,100	100
	Hancock	13,700	13,700	100
Marion	22,300	22,100	99	
Marshall	14,100	14,000	99	
Monongalia	29,300	29,000	99	



Net Weekly Circulation	State County	Total Households	TV Households	%
Between 25-49%	MARYLAND			
	Garrett	10,200	10,100	99
	OHIO			
	Belmont	27,600	27,300	99
	Columbiana	40,900	40,400	99
	Harrison	6,000	5,900	98
	PENNSYLVANIA			
	Clarion	15,000	14,700	98
	Elk	13,000	12,800	98
	Greene	14,500	14,200	98
Indiana	31,700	31,100	98	
Jefferson	17,500	17,200	98	
WEST VIRGINIA				
Harrison	26,900	26,800	100	
Ohio	20,300	20,200	100	
Preston	10,700	10,600	99	
Randolph	10,400	10,300	99	
Taylor	5,700	5,600	98	
Tyler	3,700	3,700	100	
Upshur	8,100	8,000	99	
Wetzel	7,200	7,100	99	
Between 5-24%	OHIO			
	Monroe	5,700	5,600	98
	PENNSYLVANIA			
	Cambria	61,100	60,400	99
	Clearfield	29,600	29,100	98
	Forest	1,900	1,900	100
	Mercer	45,300	44,600	98
	Somerset	29,500	28,900	98
	WEST VIRGINIA			
	Barbour	5,800	5,700	98
Station Totals		1,597,000	1,577,400	99
Net Weekly Circulation (1993)			966,900	
Average Daily Circulation (1993)			506,400	

Pennsylvania—Pittsburgh

WPTT-TV
Ch. 22

Network Service: None, independent.

Licensee: WPTT Inc., 500 Seco Rd., Monroeville, PA 15146.

Studio: 500 Seco Rd., Monroeville, PA 15146.

Telephone: 412-856-9010. TWX: 510-600-8950. Fax: 412-856-4170.

Technical Facilities: Channel No. 22 (518-524 MHz). Authorized power: 5000-kw max. & 1950-kw horizontal visual, 500-kw max. & 195-kw horizontal aural. Antenna: 920-ft. above av. terrain, 829-ft. above ground, 2049-ft. above sea level.

Latitude 40° 26' 22.50"
Longitude 79° 43' 10.50"

Transmitter: Hawkeye Dr. Extended.

Satellite Earth Stations: AFC, 5-meter C-band; AFC, 3.7-meter C-band; AFC, 3.66-meter Ku-band; M/A-Com, Microdyne receivers.

Ownership: WPTT Inc.

Began Operation: September 29, 1978.

Represented (sales): Seitel Inc.

Represented (engineering): Carl T. Jones Corp.

Personnel:

Edwin L. Edwards, President & General Manager.
Willette Edwards, Secretary.

Highest 30 Sec. Rate: \$1200.

City of License: Pittsburgh. ADI: Pittsburgh. Rank: 17.

Total Households: ©MSI Consumer Market Data as of 1/1/93. TV Homes, TV% and Circulation ©1993 Arbitron. County coverage based on Arbitron study.

Net Weekly Circulation	State County	Total Households	TV Households	%
50% & Over	PENNSYLVANIA			
	Allegheny	537,300	531,200	99
	Beaver	71,500	70,700	99
	Indiana	31,700	31,100	98
Between 25-49%	OHIO			
	Jefferson	30,800	30,500	99
	PENNSYLVANIA			
	Armstrong	28,200	27,800	99
	Butler	56,200	55,600	99
	Clarion	15,000	14,700	98
	Washington	77,900	76,900	99
	Westmoreland	143,700	142,200	99
	WEST VIRGINIA			
	Brooke	10,100	10,100	100
Hancock	13,700	13,700	100	
Between 5-24%	MARYLAND			
	Garrett	10,200	10,100	99
	OHIO			
	Belmont	27,600	27,300	99
Carroll	9,900	9,800	99	



Net Weekly Circulation	State County	Total Households	TV Households	%
Between 5-24%	PENNSYLVANIA			
	Columbiana	40,900	40,400	99
	Monroe	5,700	5,600	98
	PENNSYLVANIA			
	Clearfield	29,600	29,100	98
	Fayette	55,600	54,500	98
	Forest	1,900	1,900	100
	Greene	14,500	14,200	98
	Jefferson	17,500	17,200	98
	Lawrence	36,000	35,500	99
	Venango	22,000	21,400	97
	WEST VIRGINIA			
	Barbour	5,800	5,700	98
	Harrison	26,900	26,800	100
Marion	22,300	22,100	99	
Marshall	14,100	14,000	99	
Monongalia	29,300	29,000	99	
Ohio	20,300	20,200	100	
Preston	10,700	10,600	99	
Taylor	5,700	5,600	98	
Station Totals		1,422,600	1,405,500	99
Net Weekly Circulation (1993)			550,500	
Average Daily Circulation (1993)			185,300	

Pennsylvania—Pittsburgh

WPXI

Ch. 11

Network Service: NBC.

Licensee: WPXI Inc., Box 1100, Pittsburgh, PA 15230.

Studio: 11 Television Hill, Pittsburgh, PA 15214.

Telephone: 412-237-1100. TWX: 710-664-4340. Fax: 412-323-8097.

Technical Facilities: Channel No. 11 (198-204 MHz). Authorized power: 316-kw visual, 31.6-kw aural. Antenna: 990-ft. above av. terrain, 848-ft. above ground, 2048-ft. above sea level.

Latitude 40° 27' 47"
Longitude 80° 00' 17"

Transmitter: 11 Television Hill.

Multichannel TV Sound: Stereo and separate audio program.

Satellite Earth Stations: Transmit/receive Harris, 6-meter; Harris, 3-meter; Microdyne, 3-meter; Salcom Technologies, 2.8-meter; Scientific-Atlanta, 7-meter; Cyclesat, DX Antenna, Harris, M/A-Corn, Scientific-Atlanta receivers.

SNG Mobile Dish: Satcom Technologies, 2.8-meter.

News Services: AP, CNN Headline News, Mediawire, National Weather Wire, NBC, Nexus, UPI.

Ownership: Cox Enterprises Inc. (Group Owner).

Began Operation: September 1, 1957. Sale to present owner by co-owners Pittsburgh Post-Gazette & Sun Telegraph and H. Kenneth Brennen & family approved Nov. 20, 1964 by FCC (Television Digest, Vol. 4:36, 47).

Represented (sales): TeleRep Inc.

Represented (legal): Reed, Smith, Shaw & McClay.

Personnel:

- John Howell, Vice President & General Manager.
- Howard Zeiden, Director of Sales & Marketing.
- Steve Cummings, Local Sales Manager.
- Gary Bogart, National Sales Manager.
- Mark Barash, Program Director.
- Al Blinks, News Director.
- Glenn Romsos, Director of Engineering.
- Bud Moore, Controller.
- Steve Riley, Promotion Director.

Rates: On request.

City of License: Pittsburgh. ADI: Pittsburgh. Rank: 17.

Total Households: ©MSI Consumer Market Data as of 1/1/93. TV Homes, TV% and Circulation ©1993 Arbitron. County coverage based on Arbitron study.

Net Weekly Circulation	State County	Total Households	TV Households	%
50% & Over	OHIO			
	Jefferson	30,800	30,500	99
	PENNSYLVANIA			
	Allegheny	537,300	531,200	99
	Armstrong	28,200	27,800	99
	Beaver	71,500	70,700	99
	Butler	56,200	55,600	99
	Clarion	15,000	14,700	98
	Fayette	55,600	54,500	98
	Greene	14,500	14,200	98
	Indiana	31,700	31,100	98
	Lawrence	36,000	35,500	99
	Venango	22,000	21,400	97
	Washington	77,900	76,900	99
Westmoreland	143,700	142,200	99	
WEST VIRGINIA				
Brooke	10,100	10,100	100	
Marshall	14,100	14,000	99	



Net Weekly Circulation	State County	Total Households	TV Households	%
50% & Over	Monongalia	29,300	29,000	99
	Ohio	20,300	20,200	100
Between 25-49%	MARYLAND			
	Garrett	10,200	10,100	99
	OHIO			
	Belmont	27,600	27,300	99
	Columbiana	40,900	40,400	99
	Harrison	6,000	5,900	98
	PENNSYLVANIA			
	Jefferson	17,500	17,200	98
	Mercer	45,300	44,600	98
	WEST VIRGINIA			
Hancock	13,700	13,700	100	
Harrison	26,900	26,800	100	
Marion	22,300	22,100	99	
Preston	10,700	10,600	99	
Taylor	5,700	5,600	98	
Between 5-24%	OHIO			
	Carroll	9,900	9,800	99
	Monroe	5,700	5,600	98
	PENNSYLVANIA			
	Cambria	61,100	60,400	99
	Clearfield	29,600	29,100	98
	Elk	13,000	12,800	98
	Forest	1,900	1,900	100
	Mc Kean	17,500	17,100	98
	Somerset	29,500	28,900	98
WEST VIRGINIA				
Barbour	5,800	5,700	98	
Randolph	10,400	10,300	99	
Upshur	8,100	8,000	99	
Wetzel	7,200	7,100	99	
Station Totals		1,620,700	1,600,600	99
Net Weekly Circulation (1993)				1,166,800
Average Daily Circulation (1993)				742,500

Pennsylvania—Pittsburgh

WTAE-TV

Ch. 4

Network Service: ABC.

Licensee: The Hearst Corp., WTAE Division, 400 Ardmore Blvd., Pittsburgh, PA 15221.

Studio: 400 Ardmore Blvd., Pittsburgh, PA 15221.

Telephone: 412-242-4300. TWX: 710-664-4266. Fax: 412-244-4628.

Technical Facilities: Channel No. 4 (66-72 MHz). Authorized power: 100-kw visual, 20-kw aural. Antenna: 965-ft. above av. terrain, 1062-ft. above ground, 2049-ft. above sea level.

Latitude 40° 16' 49"
Longitude 79° 48' 11"

Transmitter: Elizabeth Township, PA.

Multichannel TV Sound: Stereo only.

Satellite Earth Stations: Andrew, 7-meter C-band; Scientific-Atlanta, 7-meter C-band; Andrew, 5.3-meter Ku-band; Andrew, 5-meter C-band; Satcom Technologies, 5-meter Ku-band; AvanteK, DX Antenna receivers.

AM Affiliate: WTAE, 5-kw, 1250 kHz.

FM Affiliate: WVTY, 50-kw, 96.1 MHz (No. 241), 500-ft.

News Services: AP, Conus, UPI.

Ownership: Hearst Broadcasting (Group Owner).

Began Operation: September 14, 1958. Hearst acquired 100% control after its purchase of 50% from Earl F. Reed and Irwin D. Wolf, as trustees for a stockholders group. Purchase approved by FCC Aug. 1, 1962 (Television Digest, Vol. 2:29, 32).

Represented (sales): Katz American Television.

Represented (legal): Tharrington, Smith & Hargrove.

Personnel:

James R. Helner III, Vice President & General Manager.
Rick Henry, General Sales Manager.
John Rossi, Local Sales Manager.
Dorothy Frank, National Sales Manager.
Gloria Spence, Resident Controller.
Viki Regan, Director of Programming.
Marty Faubell, Director of Engineering.
Thomas Petner, News Director.
Leslie Wojdowski, Marketing & Development Director.
Estelle D. Gould, Director of Community Affairs.

Rates: On request.

City of License: Pittsburgh. ADI: Pittsburgh. Rank: 17.

Total Households: ©MSI Consumer Market Data as of 1/1/93. TV Homes, TV% and Circulation ©1993 Arbitron. County coverage based on Arbitron study.

Net Weekly Circulation	State County	Total Households	TV Households	%
50% & Over	MARYLAND			
	Garrett	10,200	10,100	99
	OHIO			
	Belmont	27,600	27,300	99
	Jefferson	30,800	30,500	99
	PENNSYLVANIA			
	Allegheny	537,300	531,200	99
	Armstrong	28,200	27,800	99
	Beaver	71,500	70,700	99
	Butler	56,200	55,600	99
	Cambria	61,100	60,400	99
	Clarion	15,000	14,700	98
	Elk	13,000	12,800	98
	Fayette	55,600	54,500	98
Greene	14,500	14,200	98	
Indiana	31,700	31,100	98	
Jefferson	17,500	17,200	98	



Net Weekly Circulation	State County	Total Households	TV Households	%
50% & Over	Lawrence	36,000	35,500	99
	Somerset	29,500	28,900	98
	Venango	22,000	21,400	97
	Washington	77,900	76,900	99
	Westmoreland	143,700	142,200	99
	WEST VIRGINIA			
	Barbour	5,800	5,700	98
	Brooke	10,100	10,100	100
	Hancock	13,700	13,700	100
	Harrison	26,900	26,800	100
	Marion	22,300	22,100	99
	Marshall	14,100	14,000	99
	Monongalia	29,300	29,000	99
	Ohio	20,300	20,200	100
Preston	10,700	10,600	99	
Randolph	10,400	10,300	99	
Taylor	5,700	5,600	98	
Tucker	3,000	3,000	100	
Wetzel	7,200	7,100	99	
Between 25-49%	OHIO			
	Columbiana	40,900	40,400	99
	Harrison	6,000	5,900	98
	Monroe	5,700	5,600	98
PENNSYLVANIA	Bedford	18,200	17,800	98
	Blair	50,300	49,600	99
	Clearfield	29,600	29,100	98
	Forest	1,900	1,900	100
WEST VIRGINIA	Lewis	6,500	6,400	98
	Tyler	3,700	3,700	100
(Continued on page A-1012)				
Station Totals		1,691,600	1,670,600	99
Net Weekly Circulation (1993)				1,314,200
Average Daily Circulation (1993)				825,100

Pennsylvania—Reading

WTVE

Ch. 51

Network Service: None, independent.

Licensee: Reading Broadcasting Inc., 1729 N. 11th St., Reading, PA 19604.

Studio: 1729 N. 11th St., Reading, PA 19604.

Telephone: 215-921-9181. **Fax:** 215-921-9139.

Technical Facilities: Channel No. 51 (692-698 MHz). Authorized power: 1445-kw max. & 1100-kw horizontal visual, 290-kw max. & 219-kw horizontal aural. Antenna: 750-ft. above av. terrain, 148-ft. above ground, 1248-ft. above sea level.

Latitude	40°	21'	15"
Longitude	75°	53'	56"

Holds CP for change to 5000-kw max. visual, 1260-ft. above av. terrain, 678-ft. above ground, 1778-ft. above sea level, lat. 40° 20' 47", long. 75° 42' 03", transmitter to Long Hill, Berks County, 10-mi. E of Reading. BPCT-870327KI.

Transmitter: Mount Penn, 1.9-mi. NE of center of Reading.

Satellite Earth Stations: Microdyne, 7-meter C-band; Andrew, 5-meter C-band; AFC, 3-meter Ku-band; ChannelMaster, 3-meter C-band; ChannelMaster, M/A-Com, Microdyne, Standard Communications receivers.

Ownership: Reading Bcstg. Inc.

Began Operation: May 4, 1980.

Represented (legal): Brown, Nietert & Kaufman, Chartered.

Represented (engineering): du Treil, Lundin & Rackley.

Personnel:

Michael Parker, President.
Gibson White, Chief Engineer.
Daniel Bendetti, Production Manager.



Rates: On request.

Arbitron Data: Not available.

City of License: Reading. **ADI:** Philadelphia. **Rank:** 4.

Pennsylvania—Red Lion-Lancaster

WGCB-TV

Ch. 49

Network Service: None, independent.

Licensee: Red Lion Television Inc., Box 88, Windsor Rd., Red Lion, PA 17356.

Studio: Windsor Rd., Red Lion, PA 17356.

Telephone: 717-246-1681. Fax: 717-244-9316.

Technical Facilities: Channel No. 49 (680-686 MHz). Authorized power: 550-kw visual, 110-kw aural. Antenna: 580-ft. above av. terrain, 374-ft. above ground, 1234-ft. above sea level.

Latitude 39° 54' 18"
Longitude 76° 35' 00"

Transmitter: State Rte. 66141, 1.75-mi. E of Red Lion.

Satellite Earth Stations: Gardiner, 5.6-meter C-band; 4.3-meter C-band; 3.3-meter Ku-band; 3.3-meter C-band; Microdyne receivers.

AM Affiliate: WGCB, 1-kw, 1440 kHz.

FM Affiliate: WGCB-FM, 50-kw, 96.1 MHz (No. 241).

Ownership: Red Lion Television Inc.

Began Operation: April 28, 1979.

Represented (sales): Hugh Wallace Inc.

Represented (legal): Benedict P. Cottone.

Personnel:

John H. Norris, President & General Manager.

Fred Wise, Vice President.

John E. Stockstill, Station Manager.

Gordon Moul, General Sales Manager.

Don Horst, Chief Engineer.

Clyde Campbell, Business Manager.

Jerry Jacobs, Marketing Director.

Highest 30 Sec. Rate: \$50.

City of License: Red Lion. ADI: Harrisburg-York-Lancaster-Lebanon. Rank: 44.

Total Households: ©MSI Consumer Market Data as of 1/1/93. TV Homes, TV% and Circulation ©1993 Arbitron. County coverage based on Arbitron study.



Net Weekly Circulation	State County	Total Households	TV Households	%
PENNSYLVANIA				
Between 5-24%	Lancaster	158,100	153,500	97
	Lebanon	43,600	42,800	98
	York	132,000	130,000	98
Station Totals		333,700	326,300	98
Net Weekly Circulation (1993)				32,600
Average Daily Circulation (1993)				9,700

Pennsylvania—Wilkes-Barre & Scranton

WBRE-TV

Ch. 28

Network Service: NBC.

Licensee: Northeastern Television Investors, 55 Old Post Road No. 2, 2nd Floor, Greenwich, CT 06830-6074.

Studio: 62 S. Franklin St., Wilkes-Barre, PA 18773.

Telephone: 717-823-2828. TWX: 510-658-3198. Fax: 717-829-0440.

Technical Facilities: Channel No. 28 (554-560 MHz). Authorized power: 3020-kw max. & 2290-kw horizontal visual, 470-kw max. & 230.1-kw horizontal aural. Antenna: 1670-ft. above av. terrain, 814-ft. above ground, 2920-ft. above sea level.

Latitude 41° 11' 01"
Longitude 75° 52' 02"

Transmitter: Penobscot Mountain, Hanover Twp.

Multichannel TV Sound: Stereo only.

Satellite Earth Stations: Scientific-Atlanta, 7-meter; Harris; Scientific-Atlanta, Harris receivers.

News Services: AP, CNN, NBC.

Ownership: Northeastern Television Investors.

Began Operation: January 1, 1953. Sale to WBRE Associates by David M. Baltimore & family approved by FCC May 24, 1984 (Television Digest, Vol. 24:9). Sale to Adams Communications by WBRE Associates approved by FCC June 22, 1989 but not consummated. (Vol. 29:17).

Represented (sales): Petry Television Inc.

Personnel:

William W. Harper, Vice President & General Manager.

Kevin M. Mirek, General Sales Manager.

Morrell Devlin, Local Sales Manager.

Larry Stirewalt, News Director.

James McDanials, Promotion Director.

Barry Erick, Chief Engineer.

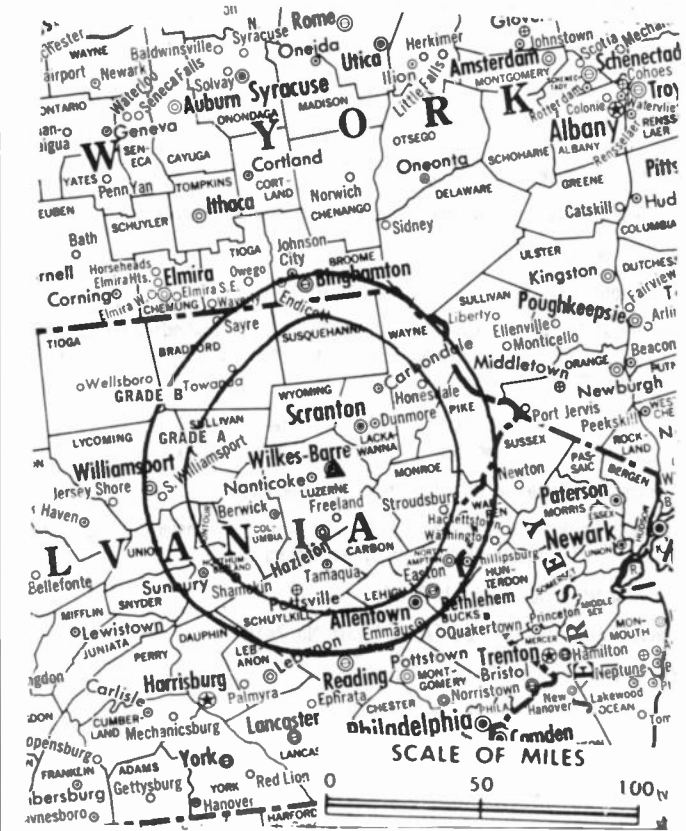
Renee Dopko, Business Manager.

Rates: On request.

City of License: Wilkes-Barre. ADI: Wilkes Barre-Scranton. Rank: 51.

Total Households: ©MSI Consumer Market Data as of 1/1/93. TV Homes, TV% and Circulation ©1993 Arbitron. County coverage based on Arbitron study.

Net Weekly Circulation	State County	Total Households	TV Households	%
50% & Over	PENNSYLVANIA			
	Carbon	22,600	22,300	98
	Clinton	13,800	13,600	99
	Columbia	23,700	23,300	98
	Lackawanna	84,500	83,600	99
	Luzerne	128,500	127,000	99
	Lycoming	45,800	44,600	97
	Montour	6,600	6,400	97



WBRE-TV BPCT-890503KH Granted 9/25/89

American Map Corp. No. 14244

Net Weekly Circulation	State County	Total Households	TV Households	%
50% & Over	Northumberland	38,700	37,800	98
	Snyder	13,100	12,600	96
	Sullivan	2,300	2,200	96
	Susquehanna	15,300	15,000	98
	Union	12,000	11,600	97
	Wayne	15,400	14,900	97
	Wyoming	10,400	10,200	98
Between 25-49%	PENNSYLVANIA			
	Bradford	22,800	22,400	98
	Pike	11,800	11,500	97
Between 5-24%	Schuylkill	60,400	59,300	98
	NEW YDRK			
	Delaware	18,000	17,500	97
	PENNSYLVANIA			
	Centre	43,500	42,500	98
	Lehigh	115,700	114,200	99
	Northampton	94,100	92,800	99
Tioga	15,000	14,600	97	
Station Totals		850,800	836,100	98
Net Weekly Circulation (1993)			442,100	
Average Daily Circulation (1993)			253,700	

Pennsylvania—Scranton & Wilkes-Barre

WNEP-TV

Ch. 16

Network Service: ABC.

Licensee: The New York Times Co., 229 W. 43rd St., New York, NY 10036.

Studio: 16 Montage Mountain Rd., Moosic, PA 18507.

Telephone: 717-346-7474. Fax: 717-347-0359.

Technical Facilities: Channel No. 16 (482-488 MHz). Authorized power: 1150-kw max. & 525-kw horizontal visual, 115-kw max. & 52.5-kw horizontal aural. Antenna: 1670-ft. above av. terrain, 829-ft. above ground, 2949-ft. above sea level.

Latitude 41° 10' 58"
Longitude 75° 52' 21"

Transmitter: Penobscot Nob, Electronic Heights, Wilkes-Barre.

Multichannel TV Sound: Stereo and separate audio program.

Satellite Earth Stations: Transmit/receive Scientific-Atlanta, 11-meter; Scientific-Atlanta, 5-meter Ku-band; Scientific-Atlanta receivers.

News Services: ABC, AP.

Ownership: The New York Times Co. (Group Owner).

Began Operation: February 9, 1954. Sale to present owner by NEP Communications approved by FCC Oct. 29, 1985 (Television Digest, Vol. 25:32). Sale to NEP by Taft Bcstg. approved by FCC Oct. 30, 1973. Sale to Taft by Transcontinent Television Corp.'s subsidiary Northeastern Pennsylvania Broadcasting Inc. approved Feb. 19, 1964 (Vol. 3:15, 16, 31; 4:8). Merger & transfer of WARM-TV, Scranton (Ch. 16) and WILK-TV, Wilkes-Barre, PA (Ch. 34) into Northeastern Pennsylvania Bcstg. Co. approved Feb. 12, 1958 by FCC (Vol. 13:46; 14:7).

Represented (sales): Katz American Television.

Represented (legal): Koteen & Naftalin.

Personnel:

Elden A. Hale Jr., President & General Manager.
Warren Reed, Executive Vice President & Station Manager.
Sandra Cameli, Controller.
Frank Chebalo, Chief Engineer.

Highest 30 Sec. Rate: \$5250.

NETWORK BASE HOURLY RATE: \$3600.

City of License: Scranton. AOI: Wilkes Barre-Scranton. Rank: 51.

Total Households: ©MSI Consumer Market Data as of 1/1/93. TV Homes, TV% and Circulation ©1993 Arbitron. County coverage based on Arbitron study.

Net Weekly Circulation	State County	Total Households	TV Households	%
PENNSYLVANIA				
50% & Over	Carbon	22,600	22,300	98
	Clinton	13,800	13,600	99
	Columbia	23,700	23,300	98
	Lackawanna	84,500	83,600	99
	Luzerne	128,500	127,000	99
	Lycoming	45,800	44,600	97
	Monroe	36,800	36,200	98
	Montour	6,600	6,400	97
	Northumberland	38,700	37,800	98
	Schuylkill	60,400	59,300	98
	Snyder	13,100	12,600	96



Net Weekly Circulation	State County	Total Households	TV Households	%
50% & Over	Sullivan	2,300	2,200	96
	Susquehanna	15,300	15,000	98
	Union	12,000	11,600	97
	Wayne	15,400	14,900	97
	Wyoming	10,400	10,200	98
PENNSYLVANIA				
Between 25-49%	Bradford	22,800	22,400	98
	Pike	11,800	11,500	97
NEW JERSEY				
Between 5-24%	Warren	34,700	34,200	99
NEW YORK				
	Delaware	18,000	17,500	97
PENNSYLVANIA				
	Centre	43,500	42,500	98
	Juniata	7,800	7,500	96
	Lehigh	115,700	114,200	99
	Mifflin	17,900	17,400	97
	Northampton	94,100	92,800	99
	Tioga	15,000	14,600	97
Station Totals		911,200	895,200	98
Net Weekly Circulation (1993)			531,300	
Average Daily Circulation (1993)			340,200	

Your message in this ad space could cost as little as \$95, and it will reach the people important to you!

Television & Cable Factbook

Pennsylvania—Scranton

WOLF-TV

Ch. 38

(Operates satellites WWLF-TV, Hazleton & WILF Williamsport, PA)

Network Service: Fox.

Licensee: Pegasus Broadcast TV L.P., 5 Radnor Corporate Center, Suite 454, Radnor, PA 19087.

Studio: 916 Oak St., Scranton, PA 18508.

Telephone: 717-347-9653. Fax: 717-347-3141.

Technical Facilities: Channel No. 38 (614-620 MHz). Authorized power: 1290-kw max. visual, 129-kw max. aural. Antenna: 1260-ft. above av. terrain, 351-ft. above ground, 2411-ft. above sea level.

Latitude 41° 26' 09"
Longitude 75° 43' 45"

Transmitter: West Mountain Rd., Ransom Twp.

Multichannel TV Sound: Stereo and separate audio program.

Satellite Earth Stations: Microdyne, 7-meter Ku & C-band; Microdyne receivers.

Ownership: Pegasus Broadcast TV L.P. (Group Owner).

Began Operation: June 6, 1985. Sale from Scranton TV Partners Ltd. to present owner granted by FCC April 27, 1993.

Represented (sales): Seltel Inc.

Represented (legal): Baraff, Koemer, Olender & Hochberg, P.C.

Personnel:

Peter Kilcullen, General Manager.
Michael Yanuzzi, General Sales Manager.
Paul Silvestri, Promotion Director.
Jon Cadman, Production Manager.
Richard Jordan, Chief Engineer.
Jeanne O'Neil, Business Manager.

Highest 30 Sec. Rate: \$1000.

Arbitron Data: Includes coverage of WWLF-TV, Hazleton & WILF, Williamsport, PA.

City of License: Scranton. AOI: Wilkes Barre-Scranton. Rank: 51.

Total Households: ©MSI Consumer Market Data as of 1/1/93. TV Homes, TV% and Circulation ©1993 Arbitron. County coverage based on Arbitron study.

Net Weekly Circulation	State County	Total Households	TV Households	%
50% & Over	PENNSYLVANIA			
	Lackawanna	84,500	83,600	99
	Luzerne	128,500	127,000	99
	Montour	6,600	6,400	97
	Northumberland	38,700	37,800	98
	Susquehanna	15,300	15,000	98
	Wayne	15,400	14,900	97
Wyoming	10,400	10,200	98	
Between 25-49%	PENNSYLVANIA			
	Bradford	22,800	22,400	98



WOLF-TV BPCT-860624KF Granted 7/31/86

© American Map Corp., No. 14244

Net Weekly Circulation	State County	Total Households	TV Households	%
Between 25-49%	PENNSYLVANIA			
	Carbon	22,600	22,300	98
	Columbia	23,700	23,300	98
	Lycoming	45,800	44,600	97
	Monroe	36,800	36,200	98
	Pike	11,800	11,500	97
	Schuylkill	60,400	59,300	98
Snyder	13,100	12,600	96	
Sullivan	2,300	2,200	96	
Union	12,000	11,600	97	
Between 5-24%	NEW YORK			
	Delaware	18,000	17,500	97
	Tioga	19,100	18,800	98
Station Totals	PENNSYLVANIA			
	Clinton	13,800	13,600	99
	Tioga	15,000	14,600	97
Net Weekly Circulation (1993)		616,600	605,400	98
Average Daily Circulation (1993)				265,600
				103,900

Pennsylvania—Scranton & Wilkes-Barre

WYOU
Ch. 22

Network Service: CBS.

Licensee: Diversified Communications, 5 Milk St., Portland, ME 04101.

Studio: 415 Lackawanna Ave., Scranton, PA 18503.

Telephone: 717-961-2222. Fax: 717-342-1254.

Technical Facilities: Channel No. 22 (518-524 MHz). Authorized power: 2945-kw max. visual, 295-kw max. aural. Antenna: 1686-ft. above av. terrain, 842-ft. above ground, 2949-ft. above sea level.

Latitude 41° 10' 58"
Longitude 75° 52' 26"

Transmitter: Penobscot Mountain, Hanover Twp.

Multichannel TV Sound: Stereo and separate audio program.

Satellite Earth Stations: Transmit/receive Varian, 2.37-meter Ku-band; Varian, 3.3-meter Ku-band; 2.37-meter Ku-band; DX Engineering, 4-meter Ku & C-band; Scientific-Atlanta, Standard Communications receivers.

SNG Mobile Dish: Spacelink 22.

News Services: AP, CBS, Conus.

Ownership: Diversified Communications Inc. (Group Owner).

Began Operation: June 7, 1953. In 1959 Scranton Broadcasters reacquired control by purchasing stock held by WCAU Inc. (Philadelphia Evening Bulletin), which had held 75% control of station since 1956 (Television Digest, Vol. 12:31, 42; 15:16, 22). Sale to Southeastern Capital Corp. approved by FCC May 9, 1984. Sale to present owner approved July 18, 1986 (Vol. 26:23).

Represented (sales): Blair Television.

Represented (legal): Irwin, Campbell & Crowe.

Represented (engineering): Cohen, Dippell & Everist, P.C.

Personnel:

- William J. Christian, Vice President & General Manager.
- Billy Huggins, General Sales Manager.
- Robert Fein, National Sales Manager.
- Harry McClintock, Operations Manager.
- Mark Thomas, News Director.
- Joseph Balkan, Chief Engineer.
- John Gardocki, Business Manager.
- Timothy Mason, Marketing Director.

Rates: On request.

NETWRK BASE HOURLY RATE: \$792.

City of License: Scranton. ADI: Wilkes Barre-Scranton. Rank: 51.

Total Households: ©MSI Consumer Market Data as of 1/1/93. TV Homes, TV% and Circulation ©1993 Arbitron. County coverage based on Arbitron study.

Net Weekly Circulation	State County	Total Households	TV Households	%
50% & Over	PENNSYLVANIA			
	Carbon	22,600	22,300	98
	Columbia	23,700	23,300	98



Net Weekly Circulation	State County	Total Households	TV Households	%
50% & Over	Lackawanna	84,500	83,600	99
	Luzerne	128,500	127,000	99
	Lycoming	45,800	44,600	97
	Monroe	36,800	36,200	98
	Montour	6,600	6,400	97
	Northumberland	38,700	37,800	98
	Snyder	13,100	12,600	96
	Sullivan	2,300	2,200	96
	Susquehanna	15,300	15,000	98
	Union	12,000	11,600	97
Between 25-49%	Wayne	15,400	14,900	97
	Wyoming	10,400	10,200	98
	PENNSYLVANIA			
Between 5-24%	Bradford	22,800	22,400	98
	Pike	11,800	11,500	97
	Schuylkill	60,400	59,300	98
Station Totals	NEW YDRK			
	Sullivan	25,300	24,600	97
	PENNSYLVANIA			
Net Weekly Circulation (1993)	Clinton	13,800	13,600	99
	Tioga	15,000	14,600	97
Average Daily Circulation (1993)		604,800	593,700	98
Net Weekly Circulation (1993)				425,100
Average Daily Circulation (1993)				240,400

Pennsylvania—Williamsport

WILF

Ch. 53

(Satellite of WOLF-TV Scranton, PA)

Network Service: Fox.

Licensee: Pegasus Broadcast TV L.P., 5 Radnor Corporate Center, Suite 454, Radnor, PA 19087.

Studio: See WOLF-TV.

Telephone: 717-347-9653.

Technical Facilities: Channel No. 53 (704-710 MHz). Authorized power: 12.3-kw max. visual, 1.23-kw max. aural. Antenna: 728-ft. above av. terrain, 105-ft. above ground, 1725-ft. above sea level.

Latitude	41°	11'	57"
Longitude	77°	07'	38"

Transmitter: Bald Eagle Mountain, Bastress/Susquehanna Twp. line, Lycoming County.

Ownership: Pegasus Broadcast Television L.P.

Began Operation: December 30, 1992. Sale from Williamsport TV Assoc. to present owner granted by FCC April 27, 1993.

Represented (legal): Baraff, Koemer, Olender & Hochberg, P.C.

Personnel:
See WOLF-TV, Scranton, PA.

Rates: On request.

Arbitron Data: Included with WOLF-TV, Scranton, PA.



WILF BNPCT-910508KF Granted 7/24/91 © American Map Corp., No. 14244

City of License: Williamsport. AOI: Wilkes Barre-Scranton. Rank: 51.

Pennsylvania—York

WPMT
Ch. 43

Network Service: Fox.

Licensee: Channel 43 Licensee Inc., 2005 S. Queen St., York, PA 17403-4806.

Studio: 2005 S. Queen St., York, PA 17403-4806.

Telephone: 717-843-0043. **TWX:** 510-657-4217. **Fax:** 717-843-9741.

Technical Facilities: Channel No. 43 (644-650 MHz). Authorized power: 2159-kw max. & 1795-kw horizontal visual, 215.9-kw max. & 179.5-kw horizontal aural. Antenna: 1360-ft. above av. terrain, 947-ft. above ground, 1847-ft. above sea level.

Latitude 40° 01' 38"
Longitude 76° 36' 00"

Transmitter: Hellam Twp., 0.5-mi. NE of Chimney Rock.

Satellite Earth Stations: M/A-Com, 5-meter C-band; Comtech, 5-meter C-band; AFC, 3.9-meter Ku-band.

Ownership: Renaissance Communications Corp. (Group Owner).

Began Operation: December 21, 1952. Sale to Westport-York Assoc. Inc. approved by FCC Sept. 12, 1986. Previous sale to Kapuna Inc. by Susquehanna Bcstg. (Louis J. Appell) approved by FCC Dec. 30, 1982. Sale to present owner approved March 30, 1990.

Represented (sales): TeleRep Inc.

Represented (legal): Koteen & Naftalin.

Represented (engineering): John Fergie & Associates.

Personnel:

- John Riggle, Vice President & General Manager.
- Pete Rosella, General Sales Manager.
- Tony Kahl, Local Sales Manager.
- David Farish, Promotion Director.
- John Sterling, Director of Engineering.
- Lou Castriota, Program Director.
- Sandy Hawk, Program Coordinator.
- Timothy L. Koller, Business Manager.

Rates: On request.

City of License: York. **ADI:** Harrisburg-York-Lancaster-Lebanon. **Rank:** 44.

Total Households: ©MSI Consumer Market Data as of 1/1/93. TV Homes, TV% and Circulation ©1993 Arbitron. County coverage based on Arbitron study.

Net Weekly Circulation	State County	Total Households	TV Households	%
50% & Over	PENNSYLVANIA			
	Cumberland	75,700	74,500	98
	Dauphin	96,200	94,600	98
	Juniata	7,800	7,500	96
	Lancaster	158,100	153,500	97
	Lebanon	43,600	42,800	98
	York	132,000	130,000	98



Net Weekly Circulation	State County	Total Households	TV Households	%
Between 25-49%	PENNSYLVANIA			
	Adams	29,100	28,500	98
	Berks	130,700	128,800	99
	Perry	15,600	15,300	98
Between 5-24%	MARYLAND			
	Carroll	44,700	44,500	100
	Cecil	26,000	25,900	100
	Harford	67,100	66,800	100
PENNSYLVANIA	Franklin	46,700	45,400	97
	Fulton	5,300	5,100	96
	Huntingdon	15,700	15,300	97
	Mifflin	17,900	17,400	97
	Schuylkill	60,400	59,300	98
	Snyder	13,100	12,600	96
Station Totals		985,700	967,800	98
Net Weekly Circulation (1993)			388,300	
Average Daily Circulation (1993)			160,800	

Pennsylvania

WTAE-TV, Pittsburgh (Arbitron Data Continued)

Net Weekly Circulation	State County	Total Households	TV Households Households	%
WEST VIRGINIA				
Between 25-49%	Upshur	8,100	8,000	99
OHIO				
Between 5-24%	Carroll	9,900	9,800	99

WTAE-TV—(Continued) (Arbitron Data Continued)

Net Weekly Circulation	State County	Total Households	TV Households Households	%
PENNSYLVANIA				
Between 5-24%	Mercer	45,300	44,600	98
WEST VIRGINIA				
	Doddridge	2,600	2,600	100
	Grant	4,100	4,000	98

If finding the right person at the right TV station or cable system is important to you, look for the 1994 FACTBOOK Supplement...

PERSONAL CONTACTS: TV Stations & Cable Systems, 1994

...from the series of FACTBOOK Supplements...
so moderately priced, you can afford to buy copies
for your entire staff or sales force.



FOR FURTHER INFORMATION call our Circulation Department collect: (202) 872-9200



Market	Arbitron ADI TV Households	Rank	Market Area Commercial TV Stations
Boston, MA	2,116,200	6	WBZ-TV (4), WCVB-TV (5), WFXT (25), WGOT (60), WHDH-TV (7), WHSH-TV (66), WLVI-TV (56), WMFP (62), WMUR-TV (9), WNDS (50), WQTV (68), WSBK-TV (38), WUNI (27)
Hartford-New Haven, CT	912,400	25	WFSB (3), WTIC-TV (61), WTNH-TV (8), WTWS (26), WTX (20), WVIT (30)
Providence, RI-New Bedford, MA	569,700	45	WJAR (10), WLNE (6), WNAC-TV (64), WOST-TV (69), WPRI-TV (12)

State Cross Reference List

Communities that receive programs of stations that are located elsewhere.

WLNE, New Bedford, MA See Providence, RI

Rhode Island Station Totals as of November 1, 1993

	VHF	UHF	TOTAL
Commercial Television Stations	3	2	5
Educational Television Stations	0	1	1
	3	3	6

Rhode Island—Block Island

WOST-TV

Ch. 69

Network Service: None, independent.

Licensee: Offshore Bcstg. Corp., 201 Power St., Suite 300, Providence, RI 02906.

Studio: National Hotel, Block Island, RI 02807.

Telephone: 401-455-0162.

Technical Facilities: Channel No. 69 (800-806 MHz). Authorized power: 17.7-kw max. visual. Antenna: 125-ft. above av. terrain, 125-ft. above ground, 128-ft. above sea level.

Latitude	41°	10'	30"
Longitude	71°	34'	10"

Transmitter: 1.18-mi. E of Beacon Hill.

Ownership: Offshore Broadcasting Corp.

Began Operation: April 2, 1992.

Represented (legal): Cohn & Marks.

Represented (engineering): William P. Turney.

Personnel:

Ray Yorke, General Manager.
John Frank, Chief Engineer.

Rates: On request.

Arbitron Data: Not available.



WOST-TV BMPCT-890131KH Granted 4/12/91 © American Map Corp., No. 14244

City of License: Block Island. ADI: Providence, RI-New Bedford, MA. Rank: 45.

Rhode Island—Providence

WJAR
Ch. 10

Network Service: NBC.

Licensee: Outlet Communications Inc., 23 Kenney Dr., Cranston, RI 02920.

Studio: 23 Kenney Dr., Cranston, RI 02920.

Telephone: 401-455-9100. TWX: 710-381-1765.

Technical Facilities: Channel No. 10 (192-198 MHz). Authorized power: 316-kw visual, 49-kw aural. Antenna: 1000-ft. above av. terrain, 940-ft. above ground, 1136-ft. above sea level.

Latitude 41° 51' 54"
Longitude 71° 17' 15"

Transmitter: Rehoboth, MA.

Multichannel TV Sound: Stereo only.

Satellite Earth Stations: Transmit/receive Harris, 6-meter Ku-band; Harris, 3-meter Ku-band; Scientific-Atlanta, 10-meter C-band; Harris, Scientific-Atlanta receivers.

News Service: UPI.

Ownership: Outlet Communications Inc. (Group Owner).

Began Operation: July 10, 1949. Sale to present owner approved by FCC Nov. 23, 1983 (Television Digest, Vol. 23:19, 22; 24:6).

Represented (sales): Katz American Television.

Represented (engineering): Lohnes & Culver.

Personnel:

- Linda W. Sullivan, Vice President & General Manager.
- Aaron Olander, General Sales Manager.
- Paul Rossi, National Sales Manager.
- Tim Chilinski, Chief Engineer.
- Ted Canova, News Director.
- Donna L. Weston, Promotion Director.
- Peter Lassotovitch, Business Manager.

Rates: On request.

City of License: Providence. ADI: Providence, RI-New Bedford, MA. Rank: 45.

Total Households: ©MSI Consumer Market Data as of 1/1/93. TV Homes, TV% and Circulation ©1993 Arbitron. County coverage based on Arbitron study.

Net Weekly Circulation	State County	Total Households	TV Households Households	%
50% & Over	MASSACHUSETTS			
	Bristol	190,100	188,200	99
	Dukes	5,300	5,100	96
	Nantucket	2,700	2,600	96
	RHODE ISLAND			
Bristol	17,700	17,600	99	



WJAR BPCT-3270 Granted 1/19/65 © American Map Corp., No. 14244

Net Weekly Circulation	State County	Total Households	TV Households Households	%
50% & Over	Kent	63,200	62,700	99
	Newport	33,000	32,600	99
	Providence	228,100	225,600	99
	Washington	40,500	39,900	99
Between 25-49%	CONNECTICUT			
	New London	94,600	92,800	98
	Windham	38,400	37,700	98
MASSACHUSETTS	Barnstable	81,200	79,900	98
	Plymouth	151,400	149,700	99
	Worcester	267,100	263,800	99
MASSACHUSETTS	MASSACHUSETTS			
	Norfolk	227,500	225,600	99
Station Totals		1,440,800	1,423,800	99
Net Weekly Circulation (1993)				768,700
Average Daily Circulation (1993)				395,700

**Rhode Island—Providence-New Bedford,
Massachusetts**

WLNE-TV
Ch. 6

Network Service: CBS.

Licensee: Freedom WLNE-TV Inc., 430 County St., New Bedford, MA 02741.

Studio: 10 Orms St., Providence, RI 02904.

Telephone: 401-453-8000. TWX: 710-344-6898.

Technical Facilities: Channel No. 6 (82-88 MHz). Authorized power: 100-kw visual, 20-kw aural. Antenna: Circularly polarized, 928-ft. above av. terrain, 961-ft. above ground, 1049-ft. above sea level.

Latitude 41° 35' 48"
Longitude 71° 11' 24"

Transmitter: 1.8-mi. N of Tiverton, RI on Lafayette Rd.

Satellite Earth Stations: Vertex, 8.8-meter C-band; Vertex, 4.6-meter Ku-band; SatCom, 6-meter Ku & C-band; DX Antenna, Harris, M/A-Com receivers.

News Services: AP, CBS.

Ownership: Freedom Newspapers Inc. (Group Owner).

Began Operation: January 1, 1963. Sale to present owner by Pulitzer Publishing Co. approved by FCC Dec. 14, 1982 (Television Digest, Vol. 22:35). Sale to Pulitzer by Steinman Stations approved Oct. 5, 1978 (Vol. 17:50). Sale to Steinman by WTEV Television Inc. was approved April 6, 1966 (Vol. 5:45; 6:7).

Represented (sales): Pety Television.

Represented (legal): Latham & Watkins.

Represented (engineering): du Treil, Lundin & Rackley.

Personnel:

- Paul Kilcullen, Vice President & General Manager.
- Doreen Wade, General Sales Manager.
- Bryan Healy, National Sales Manager.
- Truman B. Taylor, Program Manager & Director of Public Affairs.
- Scott James, News Director.
- Simonne Coutinho, Controller.
- Philip B. Taylor, Chief Engineer.
- Jack Battersby, Assistant Chief Engineer.
- Lisa DiMonte, Promotion Director.
- Kathleen Plamer, Production Manager.
- Juliana Okine, Film Department Manager.

Rates: On request.

City of License: New Bedford, MA. ADI: Providence, RI-New Bedford, MA. Rank: 45.

Total Households: ©MSI Consumer Market Data as of 1/1/93. TV Homes, TV% and Circulation ©1993 Arbitron. County coverage based on Arbitron study.

Net Weekly Circulation	State County	Total Households	TV Households	%
50% & Over	MASSACHUSETTS			
	Bristol	190,100	188,200	99
	Dukes	5,300	5,100	96



WLNE BPCT-3450 Granted 12/7/66

© American Map Corp., No. 14244

Net Weekly Circulation	State County	Total Households	TV Households	%
50% & Over	RHODE ISLAND			
	Bristol	17,700	17,600	99
	Kent	63,200	62,700	99
	Newport	33,000	32,600	99
	Providence	228,100	225,600	99
	Washington	40,500	39,900	99
Between 25-49%	CONNECTICUT			
	New London	94,600	92,800	98
	Windham	38,400	37,700	98
	MASSACHUSETTS			
	Barnstable	81,200	79,900	98
	Nantucket	2,700	2,600	96
	Plymouth	151,400	149,700	99
Between 5-24%	CONNECTICUT			
	Tolland	45,600	44,800	98
	MASSACHUSETTS			
	Norfolk	227,500	225,600	99
	Worcester	267,100	263,800	99
Station Totals		1,486,400	1,468,600	99
Net Weekly Circulation (1993)				621,100
Average Daily Circulation (1993)				261,400

Rhode Island—Providence

WNAC-TV

Ch. 64

Network Service: Fox.

Licensee: NTG Inc., 405 Lexington Ave., New York, NY 10174.

Studio: 33 Pine St., Rehoboth, MA 02769-1406.

Telephone: 508-252-9711. Fax: 508-252-6210.

Technical Facilities: Channel No. 64 (770-776 MHz). Authorized power: 3720-kw horizontal visual, 372-kw horizontal aural. Antenna: Circularly polarized, 1033-ft. above av. terrain, 951-ft. above ground, 1125-ft. above sea level.

Latitude 41° 52' 14"
Longitude 71° 17' 45"

Transmitter: 33 Pine St., Rehoboth, MA.

Satellite Earth Stations: Antenna Technology, 7-meter C-band; Paraclipse, 3.9-meter C-band; Vertex, 4.7-meter Ku-band; M/A-Com, Microdyne, Scientific-Atlanta, Sony receivers.

Ownership: Northstar Television Group Inc. (Group Owner).

Began Operation: December 1, 1981. Sale to Providence Television Ltd. Partnership by C. W. Murchison Jr. approved by FCC Dec. 9, 1983. Sale to Sudbrink Bcstg. approved by FCC July 14, 1986. Sale to Price Communications Corp. approved May 10, 1988 (Television Digest, Vol. 28:12). Sale to present owner approved Sept. 11, 1989.

Represented (sales): Seltel Inc.

Represented (legal): Cohn & Marks.

Personnel:

John M. Fignar, Vice President & General Manager.
Craig Bachman, General Sales Manager.
Jon Barcelo, National Sales Manager.
Charles R. Breeding, Director of Engineering.
Keith W. Folz, Program & Operations Director.
Michael Schochet, Promotion Director.
Suzanne Shea, Business Manager.

Rates: On request.

City of License: Providence. ADI: Providence, RI-New Bedford, MA. Rank: 45.

Total Households: ©MSI Consumer Market Data as of 1/1/93. TV Homes, TV% and Circulation ©1993 Arbitron. County coverage based on Arbitron study.

Net Weekly Circulation	State County	Total Households	TV Households	%
50% & Over	RHODE ISLAND			
	Bristol	17,700	17,600	99
	Kent	63,200	62,700	99
	Newport	33,000	32,600	99
Between 25-49%	MASSACHUSETTS	190,100	188,200	99
	RHODE ISLAND			
	Providence	228,100	225,600	99
	Washington	40,500	39,900	99



WNAC-TV BPCT-870916KI Granted 11/6/87 © American Map Corp., No. 14244

Net Weekly Circulation	State County	Total Households	TV Households	%
Between 5-24%	MASSACHUSETTS			
	Barnstable	81,200	79,900	98
	Dukes	5,300	5,100	96
	Norfolk	227,500	225,600	99
	Plymouth	151,400	149,700	99
	Worcester	267,100	263,800	99
	VERMONT			
	Windham	16,600	15,900	96
Station Totals		1,321,700	1,306,600	99
Net Weekly Circulation (1993)				400,800
Average Daily Circulation (1993)				147,000

Our firm acted as financial advisor and broker in the 1988 sale of WNAC-TV

THE TED HEPBURN COMPANY

Ted Hepburn, President Todd Hepburn, Vice-President
325 Garden Road, Palm Beach, Florida 33480 (407) 863 8995
P.O. Box 43263 Cincinnati, OH 45243-0263 (513) 271 5400

Rhode Island—Providence

WPRI-TV

Ch. 12

Network Service: ABC.

Licensee: Narragansett Television L.P., 50 Kennedy Plaza, Providence, RI 02903.

Studio: 25 Catamore Blvd., East Providence, RI 02914.

Telephone: 401-438-7200. Fax: 401-434-3761.

Technical Facilities: Channel No. 12 (204-210 MHz). Authorized power: 316-kw visual, 31.6-kw aural. Antenna: 1000-ft. above av. terrain, 969-ft. above ground, 1099-ft. above sea level.

Latitude 41° 52' 37"
Longitude 71° 16' 56"

Transmitter: Homestead Ave., Rehoboth, MA.

Multichannel TV Sound: Stereo only.

Satellite Earth Stations: Andrew; Microdyne, 7-meter; Harris, 6.1-meter; RCA Americom Ku-band; Avantek, Harris, Microdyne, Standard Components receivers.

News Service: AP, Sportsticker.

Ownership: Narragansett Television L.P. (Group Owner).

Began Operation: March 27, 1955. Sale to present owner by Knight-Ridder Bcstg. approved by FCC April 26, 1989 (Television Digest, Vol. 29:9). Sale to Knight-Ridder by Poole Bcstg. approved by FCC Dec. 21, 1977 (Vol. 16:26). Sale to Poole by Capital Cities Bcstg. approved June 15, 1967. Sale to Capital Cities by William S. Cherry and associates approved March 11, 1959 (Vol. 14:51; 15:11).

Represented (sales): TeleRep Inc.

Represented (legal): Reed, Smith, Shaw & McClay.

Personnel:

- Robert F. Finke, General Manager.
- Robert McCaughey, General Sales Manager.
- Michael Donahue, National Sales Manager.
- Susan Darling, Local Sales Manager.
- William Hague, Director of Operations & Chief Engineer.
- Russ Kilgore, News Director.
- Rita Neuschatz, Business Manager.
- Stu Giannini, Production Manager.

Rates: On request.

City of License: Providence. ADI: Providence, RI-New Bedford, MA. Rank: 45.

Total Households: ©MSI Consumer Market Data as of 1/1/93. TV Homes, TV% and Circulation ©1993 Arbitron. County coverage based on Arbitron study.

Net Weekly Circulation	State County	Total Households	TV Households	%
50% & Over	CONNECTICUT			
	New London	94,600	92,800	98
	MASSACHUSETTS			
	Bristol	190,100	188,200	99
	RHODE ISLAND			
	Bristol	17,700	17,600	99



WPRI-TV BPCT-3943 Granted 7/6/67

© American Map Corp., No. 14244

Net Weekly Circulation	State County	Total Households	TV Households	%
50% & Over	Kent	63,200	62,700	99
	Newport	33,000	32,600	99
	Providence	228,100	225,600	99
	Washington	40,500	39,900	99
Between 25-49%	CONNECTICUT			
	Windham	38,400	37,700	98
	MASSACHUSETTS			
	Barnstable	81,200	79,900	98
Dukes	5,300	5,100	96	
Plymouth	151,400	149,700	99	
Between 5-24%	CONNECTICUT			
	Tolland	45,600	44,800	98
	MASSACHUSETTS			
	Nantucket	2,700	2,600	96
Norfolk	227,500	225,600	99	
Worcester	267,100	263,800	99	
NEW HAMPSHIRE				
Cheshire	27,000	26,300	97	
Station Totals		1,513,400	1,494,900	99
Net Weekly Circulation (1993)				740,300
Average Daily Circulation (1993)				379,200



Market	Arbitron ADI TV Households	Rank	Market Area Commercial TV Stations
Charlotte, NC	779,000	30	WBTV (3), WCCB (18), WCNC-TV (36), WHKY-TV (14), WJZY (46), WSOC-TV (9)
Greenville-Spartanburg, SC-Asheville, NC	665,700	35	WASV-TV (62), WAXA (40), WGGG-TV (16), WHNS (21), WLOS (13), WNEG-TV (32), WSPA-TV (7), WYFF-TV (4)
Columbia, SC	290,600	86	WACH (57), WIS (10), WLTX (19), WOLD-TV (25)
Savannah, GA	238,200	101	WJCL (22), WSAV-TV (3), WTGS (28), WTOG-TV (11), WUBI (34)
Charleston, SC	230,100	106	WCBD-TV (2), WCIW (4), WCSC-TV (5), WCTP (36), WTAT-TV (24)
Augusta, GA	215,500	110	WAGT (26), WFXG (54), WJBF (6), WRDW-TV (12)
Florence, SC	158,300	136	WBTV (13), WGSE (43), WPDE-TV (15)
Wilmington, NC	152,600	142	WECT (6), WJKA (26), WWAY (3)

State Cross Reference List

Communities that receive programs of stations that are located elsewhere.

WGSE, Florence	See Myrtle Beach, SC
WNEG-TV, Greenville-Spartanburg	See Toccoa, GA
WLOS, Spartanburg, SC-Asheville, NC	See Greenville, SC
WSPA-TV, Spartanburg	See Greenville, SC

South Carolina Station Totals as of November 1, 1993

	VHF	UHF	TOTAL
Commercial Television Stations	8	11	19
Educational Television Stations	1	10	11
	9	21	30

South Carolina—Anderson

WAXA

Ch. 40

(Satellite of WLOS, Greenville-Spartanburg, SC & Asheville, NC)

Network Service: ABC.

Licensee: WLOS-TV Inc., 288 Macon Dr., Asheville, NC 28802.

Studio: 520 U.S. Hwy. 29 N. Bypass, Anderson, SC 29621.

Telephone: 803-226-9292. Fax: 704-255-4612.

Technical Facilities: Channel No. 40 (626-632 MHz). Authorized power: 2570-kw max. visual, 257-kw max. aural. Antenna: 1020-ft. above av. terrain, 1051-ft. above ground, 1821-ft. above sea level.

Latitude 34° 38' 51"
Longitude 82° 16' 13"

Transmitter: Woodside Rd., 0.9-mi. W of Fairview, Fork Shoals.

Multichannel TV Sound: Stereo only.

Satellite Earth Stations: Harris, 6.1-meter C-band; M/A-Corn, 3.6-meter Ku-band; Harris, M/A-Corn receivers.

Ownership: Continental Broadcasting Ltd. (Group Owner).

Began Operation: December 1, 1953. Sale by Frank Outlaw approved by FCC Dec. 28, 1982. Sale to Outlaw by Wilton E. Hall approved May 31, 1978 (*Television Digest*, Vol. 18:23). Left air 1983; resumed operation Oct. 1, 1984. Ceased operation Aug. 1, 1989. Proposed sale to Anchor Media dismissed by FCC (Vol. 30:17). Resumed operation 1990. Sale to Anchor Media remanded, eventually granted November 1, 1991. Transfer of control to present owner granted by FCC June 30, 1993.

Represented (sales): Harrington, Righter & Parsons Inc.

Represented (legal): Hogan & Hartson.

Represented (engineering): Smith & Powstenko.

Personnel:

- James Conschaffer, Vice President & General Manager.
- David Bunnell, General Sales Manager.
- Ellen Vaillancourt, Local Sales Manager.
- Scarlett Jones, Regional Sales Manager.
- Jim Carrier, Chief Engineer.
- Alan Mason, News Director.
- Bob Mackowiak, Program & Promotion Director.
- Bill Walsh, Business Manager.
- Glenn York, Production Manager.

Rates: On request.

City of License: Anderson. AOI: Greenville-Spartanburg, SC-Asheville, NC. Rank: 35.

Total Households: ©MSI Consumer Market Data as of 1/1/93. TV Homes, TV% and Circulation ©1993 Arbitron. County coverage based on Arbitron study.



WAXA BNPCT-840126KJ Granted 2/27/84 © American Map Corp., No. 14244

Net Weekly Circulation	State County	Total Households	TV Households	%
Between 5-24%	GEORGIA			
	Elbert	7,200	7,100	99
	Franklin	6,600	6,500	98
	Lincoln	2,700	2,700	100
	Oglethorpe	3,600	3,500	97
	Wilkes	4,000	3,900	98
	NORTH CAROLINA			
	Macon	10,100	9,900	98
	SOUTH CAROLINA			
	Abbeville	9,000	8,900	99
	Anderson	56,600	56,100	99
	Greenwood	23,100	22,900	99
	Oconee	23,500	23,300	99
	Pickens	34,900	34,500	99
Station Totals		181,300	179,300	99
Net Weekly Circulation (1993)				23,000
Average Daily Circulation (1993)				12,800

South Carolina—Charleston

WCBD-TV

Ch. 2

Network Service: ABC.

Licensee: Charleston Television Inc., Box 879, Charleston, SC 29402.

Studio: 210 W. Coleman Blvd., Mount Pleasant, SC 29464.

Mailing Address: Box 879, Charleston, SC 29402.

Telephone: 803-884-2222. TWX: 810-881-1891. Fax: 803-881-3410.

Technical Facilities: Channel No. 2 (54-60 MHz). Authorized power: 100-kw visual, 10-kw aural. Antenna: 1950-ft. above av. terrain, 1940-ft. above ground, 1957-ft. above sea level.

Latitude 32° 56' 24"
Longitude 79° 41' 45"

Transmitter: Awendaw Section, Sewee Rd., 4-mi. NE of Ten Mile, Charleston County.

Multichannel TV Sound: Stereo and separate audio program.

Satellite Earth Station: Harris, 6.1-meter C-band; Andrew, Avantek, Harris, Microdyne receivers.

News Services: AP, UPI.

Ownership: Media General Inc. (Group Owner).

Began Operation: September 25, 1954. Sale to present owner by State Record Co. approved by FCC Dec. 28, 1982 (Television Digest, Vol. 22:27). Sale to State Record by Reeves Telecom Corp. approved May 26, 1971 (Vol. 10:42). Transfer of control from J. Drayton Hastie family to Reeves approved July 14, 1960 (Vol. 16:29).

Represented (sales): MMT Sales Inc.

Represented (legal): Cohn & Marks.

Represented (engineering): David Steel & Associates Inc.

Personnel:

Joseph W. (Bill) Evans III, President & General Manager.

Douglas M. Pinkerton, General Sales Manager.

Michael L. Cline, National Sales Manager.

Mac Thompson, News Director.

Stephen Gleason, Promotion & Programming Director.

Jo Torrey, Traffic Manager.

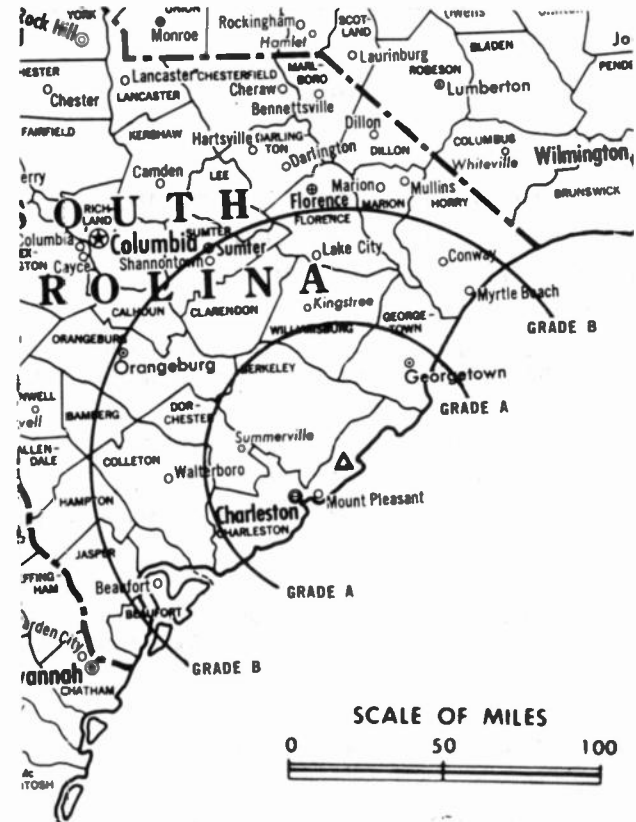
Richard Fordham, Operations Manager.

Highest 30 Sec. Rate: \$1500.

NETWORK BASE HOURLY RATE: \$525.

City of License: Charleston. AOI: Charleston, SC. Rank: 106.

Total Households: ©MSI Consumer Market Data as of 1/1/93. TV Homes, TV% and Circulation ©1993 Arbitron. County coverage based on Arbitron study.



WCBD-TV BHPCT-850723KF Granted 12/6/85

© American Map Corp., No. 14244

Net Weekly Circulation	State County	Total Households	TV Households	%
50% & Over	SOUTH CAROLINA			
	Berkeley	45,000	44,300	98
	Charleston	110,400	109,400	99
	Colleton	12,400	12,100	98
	Dorchester	30,500	30,100	99
	Georgetown	17,100	16,800	98
Between 25-49%	SOUTH CAROLINA			
	Beaufort	32,500	32,100	99
	Clarendon	9,800	9,500	97
Between 5-24%	SOUTH CAROLINA			
	Bamberg	5,600	5,500	98
	Calhoun	4,500	4,400	98
	Florence	40,900	40,500	99
	Jasper	5,500	5,400	98
Orangeburg	29,700	29,100	98	
Station Totals		362,500	357,400	99
Net Weekly Circulation (1993)				226,900
Average Daily Circulation (1993)				134,300

South Carolina—Charleston

WCIV

Ch. 4

Network Service: NBC.

Licensee: First Charleston Corp., Box 10866, Charleston, SC 29411.

Studio: 888 Albritton Blvd., Mount Pleasant, SC 29464.

Mailing Address: Box 22165, Charleston, SC 29413-2165.

Telephone: 803-884-8513. Fax: 803-849-2507.

Technical Facilities: Channel No. 4 (66-72 MHz). Authorized power: 100-kw visual, 20-kw aural. Antenna: 1960-ft. above av. terrain, 1956-ft. above ground, 1972-ft. above sea level.

Latitude 32° 55' 28.00"
Longitude 79° 41' 05.80"

Transmitter: 3.4-mi. NE of Ten Mile, E of Hwy. 17-701, SE of intersection with Sewee Rd.

Multichannel TV Sound: Stereo only.

Satellite Earth Station: Comtech, 5-meter C-band; Harris, 10-meter Ku-band; Harris, 3.5-meter Ku-band; RCA, 3.5-meter Ku-band; Standard Communications, Vertex receivers.

SNG Mobile Dish: Vertex, 2.6-meter.

News Services: AP, CNN Headline News, Conus, NBC.

Ownership: Allbritton Communications Company (Group Owner).

Began Operation: October 23, 1962. Sale by Washington Star Communications to present owner was finalized in 1976. Sale by First Charleston Corp. approved Oct. 5, 1966 by FCC (Television Digest, Vol. 6:28, 41).

Represented (sales): Katz Continental Television.

Represented (legal): Hogan & Hartson.

Represented (engineering): Jansky & Bailey.

Personnel:

- Stephen G. Brock, President & General Manager.
- Celia Shaw, Vice President & Station Manager.
- Mark Olingy, Operations Manager.
- Peter Carnes, General Sales Manager.
- Terri Hegel, Local Sales Manager.
- Deborah Tibbetts, News Director.
- Eva Wicks, Business Manager.
- Jim Halling, Marketing Director.
- Joe Papp, Chief Engineer.
- Don Moody, Production Manager.

Highest 30 Sec. Rate: \$1000.

NETWORK BASE HOURLY RATE: \$550.

City of License: Charleston. ADI: Charleston, SC. Rank: 106.

Total Households: ©MSI Consumer Market Data as of 1/1/93. TV Homes, TV% and Circulation ©1993 Arbitron. County coverage based on Arbitron study.



WCIV BMAPCT-850912KU Granted 1/21/86

© American Map Corp., No. 14244

Net Weekly Circulation	State County	Total Households	TV Households	%
50% & Over	SOUTH CAROLINA			
	Berkeley	45,000	44,300	98
	Charleston	110,400	109,400	99
	Colleton	12,400	12,100	98
	Dorchester	30,500	30,100	99
	Georgetown	17,100	16,800	98
	Hampton	6,400	6,300	98
Williamsburg	12,200	11,900	98	
Between 25-49%	SOUTH CAROLINA			
	Beaufort	32,500	32,100	99
	Clarendon	9,800	9,500	97
Orangeburg	29,700	29,100	98	
Between 5-24%	SOUTH CAROLINA			
	Bamberg	5,600	5,500	98
	Florence	40,900	40,500	99
	Horry	59,500	58,600	99
	Jasper	5,500	5,400	98
Station Totals		417,500	411,600	99
Net Weekly Circulation (1993)				234,400
Average Daily Circulation (1993)				130,000

South Carolina—Charleston

WCSC-TV

Ch. 5

Network Service: CBS.

Licensee: WCSC Inc., 485 East Bay, Charleston, SC 29403.

Studio: 485 East Bay, Charleston, SC 29403.

Mailing Address: Box 186, Charleston, SC 29402.

Telephone: 803-723-8371. **Fax:** 803-723-0074.

Technical Facilities: Channel No. 5 (76-82 MHz). Authorized power: 100-kw visual, 20-kw aural. Antenna: 1960-ft. above av. terrain, 1956-ft. above ground, 1972-ft. above sea level.

Latitude 32° 55' 28"
Longitude 79° 41' 58"

Transmitter: 3.4-mi. NE of Ten Mile, E of Hwy. 17-701, SE of intersection with Sewee Rd.

Multichannel TV Sound: Stereo and separate audio program.

Satellite Earth Stations: Scientific-Atlanta, 7-meter C-band; Satcom Technologies, 5.5-meter Ku-band; Scientific-Atlanta, 4.6-meter C-band; M/A-Com, Microdyne, Scientific-Atlanta receivers.

SNG Mobile Dish: Andrew, 1.9-meter Ku-band.

News Services: AP, CBS, NIWS, UPI.

Ownership: General Electric Capital Corp. (Group Owner).

Began Operation: June 19, 1953. Sale to Harold Crump & David Allen by John M. Rivers Sr., et al., approved by FCC Sept. 1, 1987 (Television Digest, Vol. 27: 29). Proposed sale to Anchor Media Holdings Ltd. dismissed by FCC April 2, 1990. Transfer of control to General Electric Capital Corp. approved by FCC July 24, 1991. **Note:** Sale to Jefferson-Pilot Communications Corp. was approved by FCC Sept. 3, 1993, but not yet consummated (Vol. 33:25).

Represented (sales): Petry Television Inc.

Represented (legal): Tiemey & Swift.

Represented (engineering): Lohnes & Culver.

Personnel:

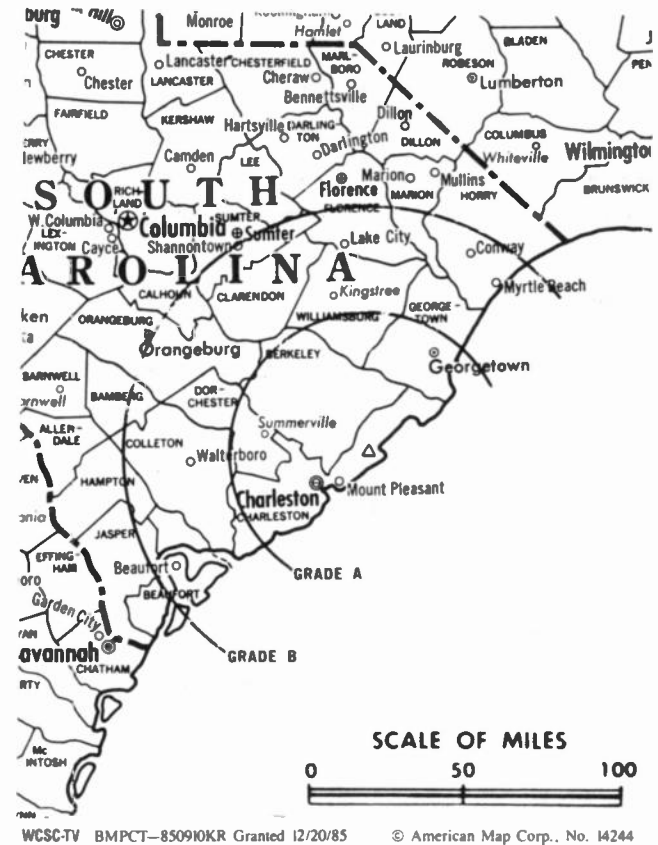
James H. Smith, President & General Manager.
Eddie N. Bolling, Vice President & General Sales Manager.
Donald M. Feldman, Vice President & Director of News.
Charles I. Thompson III, Vice President & Program Director.
Miriam McManus, Vice President & Business Manager.
Jack R. Becknell Jr., Vice President & Director of Engineering.
Lovell W. Waugh, Local Sales Manager.
James P. DeMauro, Production Manager.
Andrew F. Hunt, Promotion Director.
Sallie Moultrie, Traffic Director.

Highest 30 Sec. Rate: \$7000.

NETWORK BASE HOURLY RATE: \$1411.

City of License: Charleston. **ADI:** Charleston, SC. **Rank:** 106.

Total Households: ©MSI Consumer Market Data as of 1/1/93. TV Homes, TV% and Circulation ©1993 Arbitron. County coverage based on Arbitron study.



Net Weekly Circulation	State County	Total Households	TV Households	%
50% & Over	SOUTH CAROLINA			
	Beaufort	32,500	32,100	99
	Berkeley	45,000	44,300	98
	Charleston	110,400	109,400	99
	Colleton	12,400	12,100	98
	Dorchester	30,500	30,100	99
	Georgetown	17,100	16,800	98
Between 25-49%	SOUTH CAROLINA			
	Clarendon	9,800	9,500	97
	Orangeburg	29,700	29,100	98
Between 5-24%	SOUTH CAROLINA			
	Allendale	3,800	3,700	97
	Bamberg	5,600	5,500	98
	Calhoun	4,500	4,400	98
	Florence	40,900	40,500	99
	Horry	59,500	58,600	99
	Jasper	5,500	5,400	98
Station Totals		425,800	419,700	99
Net Weekly Circulation (1993)				262,800
Average Daily Circulation (1993)				158,400

South Carolina—Charleston

WCTP

Ch. 36

Network Service: None, independent.

Licensee: Caro Bcstg. Ltd., 1558 Ben Sawyer Blvd., Mount Pleasant, SC 29464.

Studio: 1558 Ben Sawyer Blvd., Mount Pleasant, SC 29464.

Telephone: 803-884-3185.

Technical Facilities: Channel No. 36 (602-608 MHz). Authorized power: 147-kw max. visual. Antenna: 764-ft. above av. terrain, 761-ft. above ground, 768-ft. above sea level.

Latitude	32°	47'	15"
Longitude	79°	51'	00"

Transmitter: Hwy. 703, SE of Mount Pleasant.

Ownership: Caro Bcstg. Ltd.

Began Operation: December 2, 1992.

Represented (legal): Reddy, Begley & Martin.

Represented (engineering): Lawrence Behr & Associates Inc.

Personnel:

Arnold Baynard, General Manager.

Michael Baynard, Sales Manager.

Beamon Meares, Chief Engineer.

Rates: On request.

Arbitron Data: Not available.



WCTP BMPCT-910807KF Granted 9/10/91 © American Map Corp., No. 14244

City of License: Charleston. ADI: Charleston, SC. Rank: 106.

South Carolina—Charleston

WTAT-TV

Ch. 24

Network Service: Fox.

Licensee: ACT III Broadcasting of Charleston Inc., 4301 Arco Lane, Charleston, SC 29418.

Studio: 4301 Arco Lane, Charleston, SC 29418.

Telephone: 803-744-2424. **Fax:** 803-554-9649.

Technical Facilities: Channel No. 24 (530-536 MHz). Authorized power: 5000-kw max. visual, 500-kw max. aural. Antenna: Circularly polarized, 1778-ft. above av. terrain, 1767-ft. above ground, 1784-ft. above sea level.

Latitude 32° 56' 24"
Longitude 79° 41' 45"

Transmitter: 4-mi. NE of Ten Mile, on Sewee Rd., Isle of Palms.

Multichannel TV Sound: Stereo only.

Satellite Earth Stations: AFC, 7-meter; Microdyne, 7-meter C-band; Paraclipse, 5-meter C-band; Scientific-Atlanta, 4.6-meter Ku-band; Microdyne receivers.

Ownership: Act III Broadcasting Inc. (Group Owner).

Began Operation: September 7, 1985. Sale to Act III Bcstg. by Terry A. Trousdale, et al., approved by FCC Oct. 22, 1987.

Represented (sales): Seltel Inc.

Represented (engineering): A. D. Ring, P.C.

Personnel:

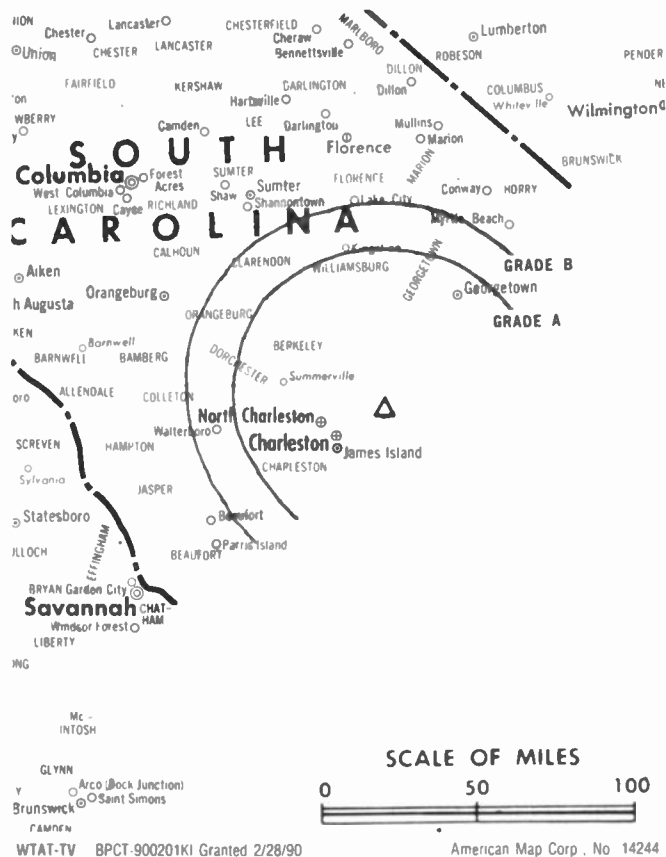
- P. J. Ryal, Vice President & General Manager.
- Otis M. Pickett III, General Sales Manager.
- Sandra F. Smith, National & Regional Sales Manager.
- Bill Littleton, Program & News Director.
- Barbara Parsons, Business Manager.
- Curtis White, Production Manager.
- Clarke Holmes, Chief Engineer.

Rates: On request.

City of License: Charleston. **AOI:** Charleston, SC. **Rank:** 106.

Total Households: ©MSI Consumer Market Data as of 1/1/93. TV Homes, TV% and Circulation ©1993 Arbitron. County coverage based on Arbitron study.

Net Weekly Circulation	State County	Total Households	TV Households	%
SOUTH CAROLINA				
50% & Over	Berkeley	45,000	44,300	98
	Charleston	110,400	109,400	99
	Dorchester	30,500	30,100	99
	Georgetown	17,100	16,800	98
	Williamsburg	12,200	11,900	98
SOUTH CAROLINA				
Between 25-49%	Clarendon	9,800	9,500	97
	Colleton	12,400	12,100	98



Net Weekly Circulation	State County	Total Households	TV Households	%
SOUTH CAROLINA				
Between 5-24%	Calhoun	4,500	4,400	98
	Florence	40,900	40,500	99
	Hampton	6,400	6,300	98
	Horry	59,500	58,600	99
	Jasper	5,500	5,400	98
	Lee	6,100	6,000	98
	Marion	11,900	11,700	98
Orangeburg	29,700	29,100	98	
Station Totals		401,900	396,100	99
Net Weekly Circulation (1993)				175,200
Average Daily Circulation (1993)				82,100

UHF, VHF, ITFS/MMDS
Broadcast Products and Services
Turnkey Systems Since 1960

PO Box 68 • White Haven, PA 18661 • 717-443-9575
1-800-233-6193 FAX 717-443-9257

South Carolina—Columbia

WACH
Ch. 57

Network Service: Fox.

Licensee: FCVS Communications Inc., 1221 Sunset Blvd., West Columbia, SC 29169.

Studio: 1221 Sunset Blvd., West Columbia, SC 29169.

Telephone: 803-791-5757. **Fax:** 803-796-1120.

Technical Facilities: Channel No. 57 (728-734 MHz). Authorized power: 5000-kw max. visual. Antenna: 633-ft. above av. terrain, 522-ft. above ground, 902-ft. above sea level.

Latitude 34° 02' 39"
Longitude 80° 59' 52"

Transmitter: 0.25-mi. W of Rte. 1 on Cushman Dr., near Columbia, Richland County.

Ownership: FCVS Communications Inc. (Group Owner).

Began Operation: October 2, 1981. FCC approved sale by Carolina Christian Bcstg. March 14, 1988.

Represented (sales): Settel Inc.

Represented (legal): Cordon & Kelly.

Personnel:

- Walter K. Flynn, President.
- C. Joseph Tonsing, General Manager.
- Jeff Flynn, Local Sales Manager.
- Tim Greenier, National Sales Manager.
- Murray Michaels, Program Director.
- Lee Latham, Chief Engineer.
- Lynn Rada, Promotion Director.
- Jack Colegrove, Traffic Manager.
- Janis Metts, Office Manager.

Rates: On request.

City of License: Columbia. **ADI:** Columbia, SC. **Rank:** 86.

Total Households: ©MSI Consumer Market Data as of 1/1/93. TV Homes, TV% and Circulation ©1993 Arbitron. County coverage based on Arbitron study.



Net Weekly Circulation	State County	Total Households	TV Households	%
50% & Over	Richland	103,400	102,300	99
	Sumter	33,600	33,100	99
Between 25-49%	SOUTH CAROLINA			
	Lee	6,100	6,000	98
	Newberry	12,700	12,500	99
	Orangeburg	29,700	29,100	98
Between 5-24%	SOUTH CAROLINA			
	Clarendon	9,800	9,500	97
	Darlington	22,300	22,000	99
	Saluda	5,800	5,700	98
Station Totals		316,700	312,400	99
Net Weekly Circulation (1993)				170,800
Average Daily Circulation (1993)				79,100

South Carolina—Columbia

WIS
Ch. 10

Network Service: NBC.

Licensee: Cosmos Bcstg. Corp., Box 789, Greenville, SC 29602.

Studio: 1111 Bull St., Columbia, SC 29201.

Mailing Address: Box 367, Columbia, SC 29201.

Telephone: 803-799-1010. **TWX:** 810-666-2636. **Fax:** 803-758-1155.

Technical Facilities: Channel No. 10 (192-198 MHz). Authorized power: 316-kw visual, 63.2-kw aural. Antenna: 1546-ft. above av. terrain, 1526-ft. above ground, 1877-ft. above sea level.

Latitude 34° 07' 27"
Longitude 80° 45' 25"

Transmitter: 1741 Tower Rd., Lugoff, SC 29078.

Multichannel TV Sound: Stereo only.

Satellite Earth Stations: AFC, 3.6-meter Ku-band; Comsat, 8-meter Ku-band; Comsat, 3-meter Ku-band; Scientific-Atlanta, 7-meter C-band; DH Satellite, 4.9-meter Ku & C-band; Andrew, 2.4-meter Ku-band; Harris, M/A-Com, Scientific-Atlanta receivers.

SNG Mobile Dish: Andrew, 2.3-meter Ku-band.

News Services: AP, NBC.

Ownership: Cosmos Broadcasting Corp. (Group Owner).

Began Operation: November 7, 1953.

Represented (sales): Harrington, Righter & Parsons Inc.

Represented (legal): Dow, Lohnes & Albertson.

Personnel:

- Ronald Loewen, Vice President & General Manager.
- David Harbert, General Sales Manager.
- Matt Browning, National Sales Manager.
- Randy Covington, News Director.
- Diane K. Bagwell, Director of Market Development & Program Manager.
- Evon A. Trotter, Business Manager.
- Coby Cooper, Director of Broadcast Operations.
- John Augustine, Chief Engineer.
- Jenny Maxwell, Promotion Director.

Rates: On request.

City of License: Columbia. **ADI:** Columbia, SC. **Rank:** 86.

Total Households: ©MSI Consumer Market Data as of 1/1/93. TV Homes, TV% and Circulation ©1993 Arbitron. County coverage based on Arbitron study.

Net Weekly Circulation	State County	Total Households	TV Households	%
50% & Over				
	Bamberg	5,600	5,500	98
	Calhoun	4,500	4,400	98
	Chester	11,700	11,600	99
	Chesterfield	14,300	14,100	99
	Clarendon	9,800	9,500	97
	Darlington	22,300	22,000	99
	Fairfield	7,700	7,600	99
	Florence	40,900	40,500	99
	Kershaw	16,500	16,300	99
	Lancaster	20,100	19,900	99
	Lee	6,100	6,000	98



Net Weekly Circulation	State County	Total Households	TV Households	%
50% & Over				
	Lexington	64,600	63,900	99
	Marlboro	10,100	9,900	98
	Newberry	12,700	12,500	99
	Orangeburg	29,700	29,100	98
	Richland	103,400	102,300	99
	Saluda	5,800	5,700	98
	Sumter	33,600	33,100	99
SOUTH CAROLINA				
Between 25-49%				
	Bamwell	7,200	7,100	99
	Dillon	10,100	9,900	98
	Greenwood	23,100	22,900	99
	Horry	59,500	58,600	99
	Marion	11,900	11,700	98
	Williamsburg	12,200	11,900	98
NORTH CAROLINA				
Between 5-24%				
	Anson	8,500	8,400	99
	Richmond	16,900	16,700	99
SOUTH CAROLINA				
	Aiken	46,400	46,100	99
	Allendale	3,800	3,700	97
	Colleton	12,400	12,100	98
	Edgefield	6,700	6,600	98
	Georgetown	17,100	16,800	98
	Hampton	6,400	6,300	98
	Union	11,500	11,400	99
Station Totals		673,100	664,100	99
Net Weekly Circulation (1993)			407,200	
Average Daily Circulation (1993)			244,800	

South Carolina—Columbia

WLTX

Ch. 19

Network Service: CBS.

Licensee: Lewis Bcstg. Corp., Drawer M, Columbia, SC 29250.

Studio: 6027 Devine St., Columbia, SC 20209.

Mailing Address: Drawer M, Columbia, SC 29250.

Telephone: 803-776-3600. TWX: 810-666-2629. Fax: 803-783-2971.

Technical Facilities: Channel No. 19 (500-506 MHz). Authorized power: 5000-kw max. visual, 500-kw max. aural. Antenna: 1749-ft. above av. terrain, 1664-ft. above ground, 2014-ft. above sea level.

Latitude 34° 05' 49"
Longitude 80° 45' 51"

Transmitter: Screaming Eagle Rd., 11-mi. NE of Columbia.

Multichannel TV Sound: Stereo only.

Satellite Earth Stations: Transmit/receive Scientific-Atlanta, 7-meter C-band; Scientific-Atlanta, 4.6-meter C-band; ChannelMaster, 3.6-meter C-band; RCA, 3.6-meter Ku-band; ChannelMaster, Scientific-Atlanta receivers.

News Services: AP, CBS.

Ownership: Lewis Broadcasting Corp. (Group Owner).

Began Operation: September 1, 1953 on Ch. 67. Shifted to Ch. 19 on June 30, 1961. Sale to present owner by Palmetto Radio Corp. approved by FCC Feb. 22, 1978 (Television Digest, Vol. 18:9).

Represented (sales): Petry Television Inc.

Represented (legal): Reed, Smith, Shaw & McClay.

Represented (engineering): Communications Engineering Services.

Personnel:

- J. C. Lewis Jr., President.
- Richard T. Laughridge, Vice President & General Manager.
- Debbie Holland, Local Sales Manager.
- Gene Upright, Program Manager & Film Buyer.
- William F. Aull, Director of Technical Operations.
- Jack Jones, News Director.
- Nell Johnson, Business Manager.

Rates: On request.

City of License: Columbia. ADI: Columbia, SC. Rank: 86.

Total Households: ©MSI Consumer Market Data as of 1/1/93. TV Homes, TV% and Circulation ©1993 Arbitron. County coverage based on Arbitron study.

Net Weekly Circulation	State County	Total Households	TV Households	%
SOUTH CAROLINA				
50% & Over	Bamberg	5,600	5,500	98
	Calhoun	4,500	4,400	98
	Clarendon	9,800	9,500	97
	Fairfield	7,700	7,600	99
	Kershaw	16,500	16,300	99
	Lee	6,100	6,000	98
	Lexington	64,600	63,900	99



Net Weekly Circulation	State County	Total Households	TV Households	%
50% & Over	Newberry	12,700	12,500	99
	Orangeburg	29,700	29,100	98
	Richland	103,400	102,300	99
	Sumter	33,600	33,100	99
SOUTH CAROLINA				
Between 25-49%	Chester	11,700	11,600	99
	Darlington	22,300	22,000	99
	Marlboro	10,100	9,900	98
	Saluda	5,800	5,700	98
NORTH CAROLINA				
Between 5-24%	Anson	8,500	8,400	99
	SOUTH CAROLINA			
Between 5-24%	Aiken	46,400	46,100	99
	Allendale	3,800	3,700	97
	Bamwell	7,200	7,100	99
	Chesterfield	14,300	14,100	99
	Florence	40,900	40,500	99
	Lancaster	20,100	19,900	99
	Union	11,500	11,400	99
Williamsburg	12,200	11,900	98	
Station Totals		509,000	502,500	99
Net Weekly Circulation (1993)				273,600
Average Daily Circulation (1993)				153,300

South Carolina—Columbia

WOLO-TV
Ch. 25

Network Service: ABC.

Licensee: South Carolina Broadcasting Partners, Box 4217, Columbia, SC 29240.

Studio: 5807 Shakespeare Rd., Columbia, SC 29223.

Mailing Address: Box 4217, Columbia, SC 29240.

Telephone: 803-754-7525. TWX: 810-666-2100. Fax: 803-754-6147.

Technical Facilities: Channel No. 25 (536-542 MHz). Authorized power: 3589-kw max. & 2344-kw horizontal visual, 388-kw max. & 254-kw horizontal aural. Antenna: 688-ft. above av. terrain, 747-ft. above ground, 1149-ft. above sea level.

Latitude 34° 03' 23"
Longitude 80° 58' 49"

Transmitter: 5807 Shakespeare Rd.

Satellite Earth Station: Harris, 6-meter; Scientific-Atlanta receivers.

News Services: ABC, AP, CNN, Sports News Satellite.

Ownership: Bahakel Communications Ltd. (Group Owner).

Began Operation: October 1, 1961. Sale to present owner by First Carolina Corp. approved May 5, 1964 by FCC (Television Digest, Vol. 4:14).

Represented (sales): Katz Continental Television.

Represented (legal): Jeffrey Malickson.

Personnel:

- Carl Bruce, General Manager.
- Jerry Kelly, General Sales Manager.
- Steve Robertson, Local Sales Manager.
- David Aiken, Program Director.
- Scott Clark, Chief Engineer.
- Peter Poore, News Director.
- Marty White, Business Manager.
- Willie Fuller Jr., Production Manager.

Rates: On request.

City of License: Columbia. ADI: Columbia, SC. Rank: 86.

Total Households: ©MSI Consumer Market Data as of 1/1/93. TV Homes, TV% and Circulation ©1993 Arbitron. County coverage based on Arbitron study.

Net Weekly Circulation	State County	Total Households	TV Households	%
SOUTH CAROLINA				
50% & Over	Calhoun	4,500	4,400	98
	Fairfield	7,700	7,600	99
	Kershaw	16,500	16,300	99
	Lee	6,100	6,000	98
	Lexington	64,600	63,900	99



Net Weekly Circulation	State County	Total Households	TV Households	%
50% & Over	Newberry	12,700	12,500	99
	Richland	103,400	102,300	99
	Sumter	33,600	33,100	99
SOUTH CAROLINA				
Between 25-49%	Orangeburg	29,700	29,100	98
	Saluda	5,800	5,700	98
SOUTH CAROLINA				
Between 5-24%	Bamberg	5,600	5,500	98
	Barnwell	7,200	7,100	99
	Chesterfield	14,300	14,100	99
	Clarendon	9,800	9,500	97
	Greenwood	23,100	22,900	99
Lancaster	20,100	19,900	99	
Station Totals		364,700	359,900	99
Net Weekly Circulation (1993)			218,600	
Average Daily Circulation (1993)			109,300	

South Carolina—Florence

WBTW
Ch. 13

Network Service: CBS.

Licensee: Spartan Radiocasting Co., 3430 TV Rd., Box F-13, Florence, SC 29501.

Studios: 3430 TV Rd., Florence, SC 29501; 101 McDonald Court, Myrtle Beach, SC 29577.

Telephones: 803-662-1565; 803-293-1301. Fax: 803-678-4252.

Technical Facilities: Channel No. 13 (210-216 MHz). Authorized power: 316-kw visual, 31.6-kw aural. Antenna: Circularly polarized, 1950-ft. above av. terrain, 2000-ft. above ground, 2115-ft. above sea level.

Latitude 34° 22' 02"
Longitude 79° 19' 22"

Transmitter: 3.1-mi. N of Floyd Dale, SC.

Satellite Earth Stations: 5 in operation; Harris, M/A-Com, Scientific-Atlanta, Vertex receivers.

News Service: AP.

Ownership: Spartan Radiocasting Inc. (Group Owner).

Began Operation: October 18, 1954. Sale to present owner by Daily Telegraph Printing Co. approved by FCC June 12, 1984 (Television Digest, Vol. 24:15). Sale by Jefferson Standard Life Insurance Co. approved Feb. 28, 1968 (Vol. 7:43; 8:10).

Represented (sales): Katz Continental Television.

Represented (legal): Covington & Burling.

Represented (engineering): A. D. Ring, P.C.

Personnel:

- James Caruthers, General Manager.
- Lou Kirchen, General Sales Manager.
- Nanette Frye, Local Sales Manager.
- Doug Carter, Chief Engineer.
- Cecil Chandler, News Director.
- Drew Rhodes, Promotion Director.
- Judy Nobles, Business Manager.
- James Briggs, Operations Manager.

Rates: On request.

City of License: Florence. ADI: Florence-Myrtle Beach, SC. Rank: 136.

Total Households: ©MSI Consumer Market Data as of 1/1/93. TV Homes, TV% and Circulation ©1993 Arbitron. County coverage based on Arbitron study.

Net Weekly Circulation	State County	Total Households	TV Households	%
50% & Over	NORTH CAROLINA			
	Bladen	10,800	10,600	98
	Columbus	18,700	18,400	98
	Hoke	7,700	7,600	99
	Richmond	16,900	16,700	99
	Robeson	36,900	36,300	98
	Scotland	12,200	12,000	98
	SOUTH CAROLINA			
	Chesterfield	14,300	14,100	99
	Darlington	22,300	22,000	99



Net Weekly Circulation	State County	Total Households	TV Households	%
50% & Over	Dillon	10,100	9,900	98
	Florence	40,900	40,500	99
	Horry	59,500	58,600	99
	Lee	6,100	6,000	98
	Marion	11,900	11,700	98
	Marlboro	10,100	9,900	98
Between 25-49%	NORTH CAROLINA			
	Anson	8,500	8,400	99
	SOUTH CAROLINA			
	Clarendon	9,800	9,500	97
	Georgetown	17,100	16,800	98
Sumter	33,600	33,100	99	
Williamsburg	12,200	11,900	98	
Between 5-24%	NORTH CAROLINA			
	Brunswick	21,500	21,200	99
	Cumberland	93,100	92,200	99
	Sampson	17,700	17,500	99
	SOUTH CAROLINA			
Chester	11,700	11,600	99	
Kershaw	16,500	16,300	99	
Station Totals		520,100	512,800	99
Net Weekly Circulation (1993)				282,900
Average Daily Circulation (1993)				169,100

South Carolina—Florence

WPDE-TV

Ch. 15

Network Service: ABC.

Licensee: Diversified Communications, 5 Milk St., Box 7437, Portland, ME 04112.

Studio: 3215 S. Cashua Dr., Florence, SC 29501-6303.

Telephone: 803-665-1515. **Fax:** 803-679-2709.

Technical Facilities: Channel No. 15 (476-482 MHz). Authorized power: 1290-kw max. & 562-kw horizontal visual, 129-kw max. & 56.2-kw horizontal aural. Antenna: 1950-ft. above av. terrain, 1997-ft. above ground, 2100-ft. above sea level.

Latitude 34° 21' 53"
Longitude 79° 19' 49"

Transmitter: 2.7-mi. S of State Rte. 9 & 1.2-mi. E of Little Pee Dee River.

Multichannel TV Sound: Stereo only.

Satellite Earth Station: ADM, 4-meter; Avcom receivers.

News Services: ABC, AP.

Ownership: Diversified Communications Inc. (Group Owner).

Began Operation: November 22, 1980. Sale to present owner by Eastern Carolinas Bcstg. approved by FCC June 27, 1985 (Television Digest, Vol. 25:24).

Represented (sales): Blair Television.

Represented (legal): Dow, Lohnes & Albertson.

Represented (engineering): Jules Cohen & Associates, P.C.

Personnel:

- Michael G. Reed, Vice President & General Manager.
- Lynn Young, General Sales Manager.
- Robert Hartnett, Local Sales Manager.
- Matt James, News Director.
- Linda McCaskill, Program Manager.
- Chuck Spruill, Promotion Director.
- Bill Elks, Chief Engineer.
- Marshall Lucius, Contoller.
- Joyce Jordan, Business Manager.
- Keith Foster, Operations Manager.

Rates: On request.

City of License: Florence. **AOI:** Florence-Myrtle Beach, SC. **Rank:** 136.

Total Households: ©MSI Consumer Market Data as of 1/1/93. TV Homes, TV% and Circulation ©1993 Arbitron. County coverage based on Arbitron study.

Net Weekly Circulation	State County	Total Households	TV Households	%
SOUTH CAROLINA				
50% & Over	Darlington	22,300	22,000	99
	Dillon	10,100	9,900	98
	Florence	40,900	40,500	99
	Horry	59,500	58,600	99
	Lee	6,100	6,000	98
	Marion	11,900	11,700	98
	Marlboro	10,100	9,900	98



WPDE-TV BMPCT-800915KE Granted 11/24/80 © American Map Corp., 14244

Net Weekly Circulation	State County	Total Households	TV Households	%
NORTH CAROLINA				
Between 25-49%	Bladen	10,800	10,600	98
	Hoke	7,700	7,600	99
	Robeson	36,900	36,300	98
	Scotland	12,200	12,000	98
SOUTH CAROLINA				
	Chesterfield	14,300	14,100	99
	Georgetown	17,100	16,800	98
	Sumter	33,600	33,100	99
NORTH CAROLINA				
Between 5-24%	Anson	8,500	8,400	99
	Columbus	18,700	18,400	98
	Richmond	16,900	16,700	99
SOUTH CAROLINA				
	Clarendon	9,800	9,500	97
	Williamsburg	12,200	11,900	98
Station Totals		359,600	354,000	98
Net Weekly Circulation (1993)				183,700
Average Daily Circulation (1993)				88,300

Need Broadcast TV or Cable TV Mail Labels From the Factbook?

Call Warren Publishing Inc.'s
Market Research & Data Sales Dept.
202-872-9200

South Carolina—Greenville

WGGS-TV

Ch. 16

Network Service: None, independent.

Licensee: Carolina Christian Broadcasting Inc., Box 1616, Greenville, SC 29602.

Studio: 3409 Rutherford Rd., Taylors, SC 29687.

Mailing Address: Box 1616, Greenville, SC 29602.

Telephone: 803-244-1616. Fax: 803-292-8481.

Technical Facilities: Channel No. 16 (482-488 MHz). Authorized power: 1150-kw max. & 717.9-kw horizontal visual, 115-kw max. & 71.79-kw horizontal aural. Antenna: 1149-ft. above av. terrain, 195-ft. above ground, 2185-ft. above sea level.

Latitude 34° 56' 26"
Longitude 82° 24' 41"

Transmitter: Ridge Rd. off Altamont Rd. on Paris Mountain near Greenville.

Satellite Earth Stations: Scientific-Atlanta, 5-meter C-band; AFC, 3.8-meter Ku-band; M/A-Com, Scientific-Atlanta receivers.

News Service: INN.

Ownership: Carolina Christian Broadcasting Co. (Group Owner).

Began Operation: October 29, 1972.

Represented (sales): Spot Time Ltd.

Represented (legal): Fisher, Wayland, Cooper & Leader.

Represented (engineering): Charles I. Gallagher, P.E., Consulting Radio Engineers.

Personnel:

James H. Thompson, President & General Manager.

Norvin C. Duncan, Assistant to the President.

Gene Gibson, Director of Engineering.

Hugh McLean, Program Director.

Peggy Denny, Public Affairs Director.

Charles Wilson, Chief Engineer.

Greg West, Promotion Director.

Rates: On request.

City of License: Greenville. ADI: Greenville-Spartanburg, SC-Asheville, NC. Rank: 35.

Total Households: ©MSI Consumer Market Data as of 1/1/93. TV Homes, TV% and Circulation ©1993 Arbitron. County coverage based on Arbitron study.

Net Weekly Circulation	State County	Total Households	TV Households	%
Between 5-24%	GEORGIA Franklin	6,600	6,500	98



WGGS-TV BMPCT-7705 Granted 5/15/78

© American Map Corp., 14244

Net Weekly Circulation	State County	Total Households	TV Households	%
Between 5-24%	NORTH CAROLINA			
	Cleveland	32,400	32,100	99
	SOUTH CAROLINA			
	Anderson	56,600	56,100	99
	Greenville	127,000	126,100	99
	Greenwood	23,100	22,900	99
	Laurens	21,100	20,900	99
	Oconee	23,500	23,300	99
	Pickens	34,900	34,500	99
Spartanburg	86,800	86,100	99	
Union	11,500	11,400	99	
Station Totals		446,100	442,300	99
Net Weekly Circulation (1993)			52,500	
Average Daily Circulation (1993)			20,800	

South Carolina—Greenville-Spartanburg & Asheville, North Carolina

WHNS

Ch. 21

Network Service: Fox.

Licensee: Cannell Communications L.P., 7083 Hollywood Blvd., Hollywood, CA 90028.

Studios: 21 Interstate Court, Greenville, SC 29615; 56 Central Ave., Asheville, NC 28801.

Telephones: 803-288-2100 (Greenville); 704-258-2100 (Asheville).

TWX: 810-281-2251. Fax: 803-297-0728.

Technical Facilities: Channel No. 21 (512-518 MHz). Authorized power: 3390-kw visual, 339-kw aural. Antenna: Circularly polarized, 2510-ft. above av. terrain, 1620-ft. above ground, 5049-ft. above sea level.

Latitude 35° 10' 56"
Longitude 82° 40' 56"

Transmitter: Slick Rock Mountain, Transylvania County.

Satellite Earth Stations: Scientific-Atlanta, 7-meter C-band; AFC, 3-meter Ku-band.

Ownership: Cannell Communications L.P. (Group Owner).

Began Operation: July 5, 1953. Sale to Pappas Telecasting by Thomas Bcstg. approved by FCC July 27, 1979 (Television Digest, Vol. 19:25). Resumed operation April 1, 1984. Sale to present owner by Pappas Telecasting Companies approved Aug. 2, 1990 (Vol. 29:47; 30:35).

Represented (sales): TeleRep Inc.

Represented (engineering): Smith & Powstenko.

Personnel:

- Kent Repogle, Vice President & General Manager.
- Frank Savage, Local Sales Manager.
- Joe Shaffer, Program Manager.
- Jerry Garvin, Chief Engineer.
- Tom Rogers, Promotion Director.
- Tony Thompson, General Marketing Manager.
- Rich Bunard, National Marketing Manager.
- Diana Womble, Traffic Systems Coordinator/Manager.
- Joe Heaton, Production Manager.

Highest 30 Sec. Rate: \$2000.

City of License: Asheville, NC. ADI: Greenville-Spartanburg, SC-Asheville, NC. Rank: 35.

Total Households: ©MSI Consumer Market Data as of 1/1/93. TV Homes, TV% and Circulation ©1993 Arbitron. County coverage based on Arbitron study.

Net Weekly Circulation	State County	Total Households	TV Households	%
50% & Over	GEORGIA			
	Banks	4,000	3,900	97
	Elbert	7,200	7,100	99
	Franklin	6,600	6,500	98
	Hart	7,700	7,600	99
	Madison	8,000	7,900	99
	NORTH CAROLINA			
	Buncombe	72,600	71,900	99
	Henderson	29,800	29,500	99
	Transylvania	10,300	10,200	99
	SOUTH CAROLINA			
	Abbeville	9,000	8,900	99
	Anderson	56,600	56,100	99
	Cherokee	16,900	16,700	99
	Greenville	127,000	126,100	99
	Greenwood	23,100	22,900	99
	Laurens	21,100	20,900	99



WHNS BMPCT—840207KE Granted 2/14/84 ©American Map Corp., No. 14244

Net Weekly Circulation	State County	Total Households	TV Households	%
50% & Over	Oconee	23,500	23,300	99
	Pickens	34,900	34,500	99
	Spartanburg	86,800	86,100	99
	Union	11,500	11,400	99
Between 25-49%	GEORGIA			
	Stephens	9,200	9,100	99
	NORTH CAROLINA			
	Cleveland	32,400	32,100	99
	Haywood	19,400	19,200	99
	Mc Dowell	13,800	13,700	99
	Rutherford	22,600	22,400	99
SOUTH CAROLINA				
Mc Cormick	2,700	2,700	100	
Between 5-24%	GEORGIA			
	Habersham	10,300	10,200	99
	Jackson	11,200	11,100	99
	Lincoln	2,700	2,700	100
	Oglethorpe	3,600	3,500	97
	Rabun	4,800	4,700	98
	White	5,200	5,100	98
	Wilkes	4,000	3,900	98
	NORTH CAROLINA			
	Caldwell	27,700	27,500	99
	Madison	6,500	6,400	98
Polk	6,200	6,100	98	
Yancey	6,300	6,200	98	
SOUTH CAROLINA				
Chester	11,700	11,600	99	
Newberry	12,700	12,500	99	
Saluda	5,800	5,700	98	
Station Totals		775,400	767,900	99
Net Weekly Circulation (1993)				407,200
Average Daily Circulation (1993)				190,400

South Carolina—Greenville-Spartanburg & Asheville, North Carolina

WLOS

Ch. 13

(Operates satellite WAXA, Anderson, SC)

Network Service: ABC.

Licensee: WLOS Inc., Box 1300, Asheville, NC 28802.

Studios: 288 Macon Ave., Asheville, NC 28804; 100 Verdae Blvd., Greenville, SC 29607.

Mailing Address: Box 1300, Asheville, NC 28802.

Telephones: 704-255-0013 (Asheville); 803-297-1313 (Greenville).

Fax: 704-255-4612.

Technical Facilities: Channel No. 13 (210-216 MHz). Authorized power: 178-kw visual, 19.6-kw aural. Antenna: 2804-ft. above av. terrain, 339-ft. above ground, 6056-ft. above sea level.

Latitude 35° 25' 32.21"
Longitude 82° 45' 25.06"

Transmitter: Mount Pisgah.

Satellite Earth Stations: Vertex, 6.1-meter C-band; Comtech, 5-meter Ku-band; AFC, 3.6-meter Ku-band; DX Antenna, M/A-Com, Standard Components receivers.

SNG Mobile Dish: Andrew, 2.4-meter Ku-band.

News Services: AP, Carolina News Network, UPI.

Ownership: Continental Broadcasting Ltd. (Group Owner).

Began Operation: September 18, 1954. Sale to Anchor Media Holdings by Wometco Broadcasting Co. approved by FCC April 10, 1987. Transfer of control to present owner granted by FCC June 30, 1993.

Represented (sales): Harrington, Righter & Parsons Inc.

Represented (legal): Hogan & Hartson.

Represented (engineering): Smith & Powstenko.

Personnel:

- Benjamin Diesbach, President.
- James Conschaffer, Vice President & General Manager.
- David Bunnell, General Sales Manager.
- Ellen Vaillancourt, Local Sales Manager.
- Alan Mason, News Director.
- Bob Mackowiak, Director, Programming & Promotion.
- Bill Walsh, Business Manager.
- Jim Carrier, Chief Engineer.

Highest 30 Sec. Rate: \$2000.

NETWORK BASE HOURLY RATE: \$1485.

City of License: Asheville, NC. ADI: Greenville-Spartanburg, SC-Asheville, NC. Rank: 35.

Total Households: ©MSI Consumer Market Data as of 1/1/93. TV Homes, TV% and Circulation ©1993 Arbitron. County coverage based on Arbitron study.

Net Weekly Circulation	State County	Total Households	TV Households	%
50% & Over	GEORGIA			
	Elbert	7,200	7,100	99
	Franklin	6,600	6,500	98
	Hart	7,700	7,600	99
	Stephens	9,200	9,100	99
	NORTH CAROLINA			
	Buncombe	72,600	71,900	99
	Haywood	19,400	19,200	99
	Henderson	29,800	29,500	99
	Jackson	9,900	9,700	98
Mc Dowell	13,800	13,700	99	
Macon	10,100	9,900	98	
Madison	6,500	6,400	98	



Net Weekly Circulation	State County	Total Households	TV Households	%
50% & Over	Mitchell	5,900	5,800	98
	Polk	6,200	6,100	98
	Rutherford	22,600	22,400	99
	Swain	4,200	4,100	98
	Transylvania	10,300	10,200	99
	Yancey	6,300	6,200	98
SOUTH CAROLINA				
	Abbeville	9,000	8,900	99
	Anderson	56,600	56,100	99
	Cherokee	16,900	16,700	99
	Greenville	127,000	126,100	99
	Greenwood	23,100	22,900	99
	Laurens	21,100	20,900	99
	Oconee	23,500	23,300	99
	Pickens	34,900	34,500	99
	Spartanburg	86,800	86,100	99
	Union	11,500	11,400	99
Between 25-49%	GEORGIA			
	Madison	8,000	7,900	99
	NORTH CAROLINA			
	Burke	29,700	29,500	99
	Caldwell	27,700	27,500	99
	Catawba	47,100	46,800	99
	Cherokee	8,300	8,200	99
	Cleveland	32,400	32,100	99
	Graham	2,800	2,800	100
	SOUTH CAROLINA			
Newberry	12,700	12,500	99	
TENNESSEE				
Greene	21,700	21,500	99	

(Continued on page A-1039)

Station Totals	1,022,300	1,012,500	99
Net Weekly Circulation (1993)			607,400
Average Daily Circulation (1993)			337,100

South Carolina—Greenville-Spartanburg & Asheville, North Carolina

WSPA-TV

Ch. 7

Network Service: CBS.

Licensee: Spartan Radiocasting Co., Box 1717, Spartanburg, SC 29304.

Studios: 250 International Dr., Spartanburg, SC 29301; Greenville Commons, 220 N. Main St., Greenville, SC 29601.

Telephones: 803-576-7777; 803-233-7777.

TWX: 810-282-2591. Fax: 803-587-5425.

Technical Facilities: Channel No. 7 (174-180 MHz). Authorized power: 316-kw visual, 31.6-kw aural. Antenna: 2000-ft. above av. terrain, 254-ft. above ground, 3465-ft. above sea level.

Latitude 35° 10' 12"
Longitude 82° 17' 27"

Transmitter: Hogback Mountain, 25-mi. NW of Spartanburg.

Satellite Earth Stations: Microdyne, 7-meter C-band; ADM, 6.1-meter C-band; Vertex, 4.6-meter Ku-band; Scientific-Atlanta, 7-meter C-band; Scientific-Atlanta, 4.6-meter C-band; DX Communications, M/A-Com, Standard Components receivers.

AM Affiliate: WSPA, 5-kw, 950-kHz (CBS).

FM Affiliate: WSPA-FM, 100-kw, 98.9 MHz (No. 255), 1910-ft.

News Services: AP, CBS.

Ownership: Spartan Radiocasting Inc. (Group Owner).

Began Operation: April 29, 1956.

Represented (sales): Blair Television.

Represented (legal): Covington & Burling.

Represented (engineering): Bone & Associates Inc.

Personnel:

Nick Evans, President.

Boyd Bunting, Secretary-Treasurer.

John W. West, General Manager.

Greg Rose, General Sales Manager.

Mitchell Maund, Local Sales Manager.

Phil Lane, National Sales Manager.

Ken Elmore, News Director.

Jimmy Sanders, Program Manager.

Bill Shatten, Advertising & Promotion Manager.

Laura Nunamacher, Business Manager.

Rolan Littlefield, Creative Services Director.

Bob Richardson, Chief Engineer.

Donna Groothedde, Personnel Director.

Betty Foster, Traffic Manager.

Rates: On request.

City of License: Spartanburg. ADI: Greenville-Spartanburg, SC-Asheville, NC. Rank: 35.

Total Households: ©MSI Consumer Market Data as of 1/1/93. TV Homes, TV% and Circulation ©1993 Arbitron. County coverage based on Arbitron study.

Net Weekly Circulation	State County	Total Households	TV Households	%	
50% & Over	GEORGIA				
		Eibert	7,200	7,100	99
		Franklin	6,600	6,500	98
		Hart	7,700	7,600	99
		NORTH CAROLINA			
		Buncombe	72,600	71,900	99
		Haywood	19,400	19,200	99
		Henderson	29,800	29,500	99
		Mc Dowell	13,800	13,700	99
		Macon	10,100	9,900	98
		Polk	6,200	6,100	98



WSPA-TV BMPCT:5883 Granted 9/24/63 © American Map Corp., 14244

Net Weekly Circulation	State County	Total Households	TV Households	%	
50% & Over	Rutherford	22,600	22,400	99	
	Swain	4,200	4,100	98	
	Transylvania	10,300	10,200	99	
	SOUTH CAROLINA				
	Abbeville	9,000	8,900	99	
	Anderson	56,600	56,100	99	
	Cherokee	16,900	16,700	99	
	Chester	11,700	11,600	99	
	Greenville	127,000	126,100	99	
	Greenwood	23,100	22,900	99	
Laurens	21,100	20,900	99		
Oconee	23,500	23,300	99		
Pickens	34,900	34,500	99		
Spartanburg	86,800	86,100	99		
Union	11,500	11,400	99		
Between 25-49%	GEORGIA				
	Habersham	10,300	10,200	99	
	Rabun	4,800	4,700	98	
	Stephens	9,200	9,100	99	
	NORTH CAROLINA				
	Caldwell	27,700	27,500	99	
Cleveland	32,400	32,100	99		
Jackson	9,900	9,700	98		
Madison	6,500	6,400	98		
Mitchell	5,900	5,800	98		
Yancey	6,300	6,200	98		
Between 5-24%	SOUTH CAROLINA				
	Newberry	12,700	12,500	99	
	York	49,200	48,700	99	
GEORGIA					
Banks	4,000	3,900	97		
(Continued on page A-1039)					
Station Totals		959,200	950,000	99	
Net Weekly Circulation (1993)				611,500	
Average Daily Circulation (1993)				344,500	

South Carolina—Greenville-Spartanburg & Asheville, North Carolina

WYFF-TV
Ch. 4

Network Service: NBC.

Licensee: Pulitzer Broadcasting Co., One City Center, 515 N. 6th St., Suite 2020, St. Louis, MO 63101.

Studio: Broadcast Pl., 505 Rutherford St., Greenville, SC 29602.

Mailing Address: Box 788, Greenville, SC 29602.

Telephone: 803-242-4404. Fax: 803-240-5329.

Technical Facilities: Channel No. 4 (66-72 MHz). Authorized power: 100-kw visual, 12.7-kw aural. Antenna: 2000-ft. above av. terrain, 892-ft. above ground, 3978-ft. above sea level.

Latitude 35° 06' 40"
Longitude 82° 36' 17"

Transmitter: Caesar's Head.

Multichannel TV Sound: Stereo and separate audio program.

Satellite Earth Stations: Harris, 8-meter Ku-band; BMS, 6.1-meter C-band; Harris, 3-meter Ku-band; DX Antenna, Harris, M/A-Com, Standard Communications receivers.

News Service: AP.

Ownership: Pulitzer Broadcasting Co. (Group Owner).

Began Operation: December 31, 1953. Exchange (with WXII, Winston-Salem, NC) for KSDK, St. Louis, MO approved by FCC Feb. 17, 1983 (Television Digest, Vol. 21:12; 22:1; 23:8). Transfer to Multimedia Inc. from Southeastern Bcstg. Corp. approved Sept. 22, 1967 by FCC.

Represented (sales): Katz American Television.

Represented (legal): Verner, Lipfert, Bernhard, McPherson & Hand.

Represented (engineering): Jules Cohen & Associates, P.C.

Personnel:

- David McAtee, Vice President & General Manager.
- Ken Bauder, General Sales Manager.
- Tom Post, National Sales Manager.
- Andy Still, News Director.
- Kay Hall, Program Director.
- Kathryn Hansen, Promotion Manager.
- Diane Zeager, Business Manager.
- Sim Kolliner, Director of Broadcast Operations.
- Libby Spencer, Marketing Director.
- Penny Henderson, Human Resources Manager.

Highest 30 Sec. Rate: \$6000.

City of License: Greenville. ADI: Greenville-Spartanburg, SC-Asheville, NC. Rank: 35.

Total Households: ©MSI Consumer Market Data as of 1/1/93. TV Homes, TV% and Circulation ©1993 Arbitron. County coverage based on Arbitron study.

Net Weekly Circulation	State County	Total Households	TV Households	%
50% & Over	GEORGIA			
	Banks	4,000	3,900	97
	Elbert	7,200	7,100	99
	Franklin	6,600	6,500	98
	Hart	7,700	7,600	99
	NORTH CAROLINA			
	Buncombe	72,600	71,900	99
	Burke	29,700	29,500	99
	Haywood	19,400	19,200	99
	Henderson	29,800	29,500	99
	Jackson	9,900	9,700	98
	Mc Dowell	13,800	13,700	99
	Macon	10,100	9,900	98
	Madison	6,500	6,400	98
	Mitchell	5,900	5,800	98



WYFF-TV BPCF-2395 Granted 11-18-57 © American Map Corp. 19244

Net Weekly Circulation	State County	Total Households	TV Households	%
50% & Over	Polk	6,200	6,100	98
	Rutherford	22,600	22,400	99
	Swain	4,200	4,100	98
	Transylvania	10,300	10,200	99
	SOUTH CAROLINA			
Abbeville	9,000	8,900	99	
Anderson	56,600	56,100	99	
Cherokee	16,900	16,700	99	
Greenville	127,000	126,100	99	
Greenwood	23,100	22,900	99	
Laurens	21,100	20,900	99	
Oconee	23,500	23,300	99	
Pickens	34,900	34,500	99	
Spartanburg	86,800	86,100	99	
Union	11,500	11,400	99	
Between 25-49%	GEORGIA			
	Habersham	10,300	10,200	99
	Jackson	11,200	11,100	99
	Lincoln	2,700	2,700	100
	Madison	8,000	7,900	99
	Oglethorpe	3,600	3,500	97
	Rabun	4,800	4,700	98
	Stephens	9,200	9,100	99
	Wilkes	4,000	3,900	98
	NORTH CAROLINA			
Cherokee	8,300	8,200	99	
Cleveland	32,400	32,100	99	
Graham	2,800	2,800	100	
Yancey	6,300	6,200	98	
SOUTH CAROLINA				
Mc Cormick	2,700	2,700	100	

(Continued on page A-1039)

Station Totals	847,400	839,000	99
Net Weekly Circulation (1993)			604,900
Average Daily Circulation (1993)			365,200

South Carolina—Hardeeville

WTGS

Ch. 28

Network Service: Fox.

Licensee: Hifton Head Television Inc., 28 Broadcast Way, Ridgeland, SC 29936.

Studio: 28 Broadcast Way, Ridgeland, SC 29936.

Telephone: 803-726-5244. **TWX:** 510-600-1811. **Fax:** 803-726-5694.

Technical Facilities: Channel No. 28 (554-560 MHz). Authorized power: 5000-kw max. visual, 500-kw max. aural. Antenna: 1500-ft. above av. terrain, 1498-ft. above ground, 1515-ft. above sea level.

Latitude 32° 02' 48"
Longitude 81° 20' 27"

Transmitter: 4.4-mi. W of I-95 on Hwy. 204, S of Bloomington, GA.

Satellite Earth Stations: United Satellite Systems, 5-meter C-band; Paracclipse, 3.66-meter C-band; AFC, 3.6-meter Ku-band; Prodelin, 3.7-meter Ku & C-band; DX Antenna, M/A-Corn, Scientific-Atlanta, Standard Components, Wegener receivers.

Ownership: American Communications & Television Inc.

Began Operation: September 1, 1985.

Represented (sales): Seftel Inc.

Represented (legal): Borsari & Paxson.

Represented (engineering): W. Lee Simmons & Associates Inc.

Personnel:

- Sherry Fowler, Executive Vice President & General Manager.
- Leon Spencer, Vice President & General Sales Manager.
- Ed Youmans, Vice President & Chief Engineer.
- John Lavoti, National Sales Manager.
- Pat Picone, Program Director.
- David Keithley, Promotion Director.
- Al Andres, Traffic Manager.
- Leland Lyle, Production Manager.

Highest 30 Sec. Rate: \$350.

City of License: Hardeeville. **AOI:** Savannah. **Rank:** 101.

Total Households: ©MSI Consumer Market Data as of 1/1/93. TV Homes, TV% and Circulation ©1993 Arbitron. County coverage based on Arbitron study.

Net Weekly Circulation	State County	Total Households	TV Households	%
50% & Over	GEORGIA			
	Bryan	5,800	5,700	98
	Bulloch	15,500	15,300	99
	Candler	2,900	2,800	97
	Chatham	82,700	82,000	99
	Effingham	9,400	9,300	99
	Evans	3,200	3,200	100
	Liberty	15,900	15,700	99
	Long	2,200	2,200	100
	McIntosh	3,300	3,200	97
	Tattnall	5,700	5,600	98
	Wayne	8,100	8,000	99
	SOUTH CAROLINA			
	Jasper	5,500	5,400	98



Net Weekly Circulation	State County	Total Households	TV Households	%
Between 25-49%	GEORGIA			
	Appling	6,000	5,900	98
	Bacon	3,500	3,400	97
	Montgomery	2,500	2,400	96
	Screven	5,000	4,900	98
	Toombs	9,000	8,800	98
	SOUTH CAROLINA			
	Beaufort	32,500	32,100	99
	Hampton	6,400	6,300	98
	Between 5-24%	GEORGIA		
Brantley		4,100	4,000	98
Jeff Davis		4,400	4,300	98
Pierce		5,000	4,900	98
Wheeler		1,800	1,800	100
SOUTH CAROLINA				
Allendale		3,800	3,700	97
Bamberg		5,600	5,500	98
Colleton		12,400	12,100	98
Station Totals			262,200	258,500
Net Weekly Circulation (1993)				130,200
Average Daily Circulation (1993)				59,000

Some 23,705 key industry people can see your message when you advertise in the... **Television & Cable Factbook**

South Carolina—Myrtle Beach

WGSE

Ch. 43

Network Service: None, independent.

Licensee: Carolina Christian Bcstg. Inc., Box 1243, Myrtle Beach, SC 29578.

Studio: 803-A Seaboard Industrial Park, Myrtle Beach, SC 29578.

Telephone: 803-626-4300.

Technical Facilities: Channel No. 43 (644-650 MHz). Authorized power: 156.4-kw visual, 15.64-kw aural. Antenna: 600-ft. above av. terrain, 609-ft. above ground, 649-ft. above sea level.

Latitude	33°	50'	10"
Longitude	78°	51'	08"

Requests CP for change to 1020-kw max. visual, 1037-ft. above av. terrain, 1027-ft. above ground, 1066-ft. above sea level. BPCT-911015KK.

Transmitter: 0.6-mi. S of State Rte. 90, 1.8-mi. E of Nixonville.

Multichannel TV Sound: Separate audio program.

Satellite Earth Stations: RCA, 3.6-meter Ku-band; Trans-World, 3.6-meter C-band; M/A-Com receivers.

Ownership: Carolina Christian Broadcasting Co. (Group Owner).

Began Operation: July 5, 1984.

Represented (legal): Fisher, Wayland, Cooper & Leader.

Personnel:

- Gene Gibson, General Manager.
- Jim Simmons, Local & Regional Sales Manager.
- Chris Hoopes, Chief Engineer.
- Diane Barnhill, Program Coordinator.
- Tom Robinson, Production Manager.

Rates: On request.

City of License: Myrtle Beach. **ADI:** Florence-Myrtle Beach, SC. **Rank:** 136.

Total Households: ©MSI Consumer Market Data as of 1/1/93. TV Homes, TV% and Circulation ©1993 Arbitron. County coverage based on Arbitron study.



Net Weekly Circulation	State County	Total Households	TV Households	%
SOUTH CAROLINA				
Between 5-24%	Horry	59,500	58,600	99
Station Totals		59,500	58,600	98
Net Weekly Circulation (1993)				9,300
Average Daily Circulation (1993)				2,400

South Carolina

WSPA-TV, Greenville-Spartanburg & Asheville, North Carolina (Arbitron Data Continued)

Net Weekly Circulation	State County	Total Households	TV Households	%
Between 5-24%	GEORGIA			
	Jackson	11,200	11,100	99
	Lincoln	2,700	2,700	100
	Madison	8,000	7,900	99
	Oglethorpe	3,600	3,500	97
	Wilkes	4,000	3,900	98
	NORTH CAROLINA			
	Alexander	10,600	10,500	99
	Avery	5,600	5,500	98
	Burke	29,700	29,500	99
	Catawba	47,100	46,800	99
	Graham	2,800	2,800	100
	Lincoln	19,700	19,600	99
	SOUTH CAROLINA			
	Mc Cormick	2,700	2,700	100

WYFF-TV, Greenville-Spartanburg & Asheville, North Carolina (Arbitron Data Continued)

Net Weekly Circulation	State County	Total Households	TV Households	%
Between 25-49%	SOUTH CAROLINA			
	Newberry	12,700	12,500	99
Between 5-24%	GEORGIA			
	Taliaferro	700	700	100
	NORTH CAROLINA			
	Avery	5,600	5,500	98
	Caldwell	27,700	27,500	99
	SOUTH CAROLINA			
	Chester	11,700	11,600	99
Saluda	5,800	5,700	98	

WLOS, Greenville-Spartanburg & Asheville, North Carolina (Arbitron Data Continued)

Net Weekly Circulation	State County	Total Households	TV Households	%
Between 5-24%	GEORGIA			
	Banks	4,000	3,900	97
	Jackson	11,200	11,100	99
	KENTUCKY			
	Harlan	12,900	12,800	99
	NORTH CAROLINA			
	Alexander	10,600	10,500	99
	Clay	3,000	2,900	97
	Gaston	66,300	65,800	99
	SOUTH CAROLINA			
	Chester	11,700	11,600	99
	Mc Cormick	2,700	2,700	100
	TENNESSEE			
	Cocke	11,300	11,200	99
	Hancock	2,500	2,500	100
	Hawkins	17,500	17,300	99
	VIRGINIA			
	Lee	9,100	8,900	98
	Russell	10,400	10,200	98

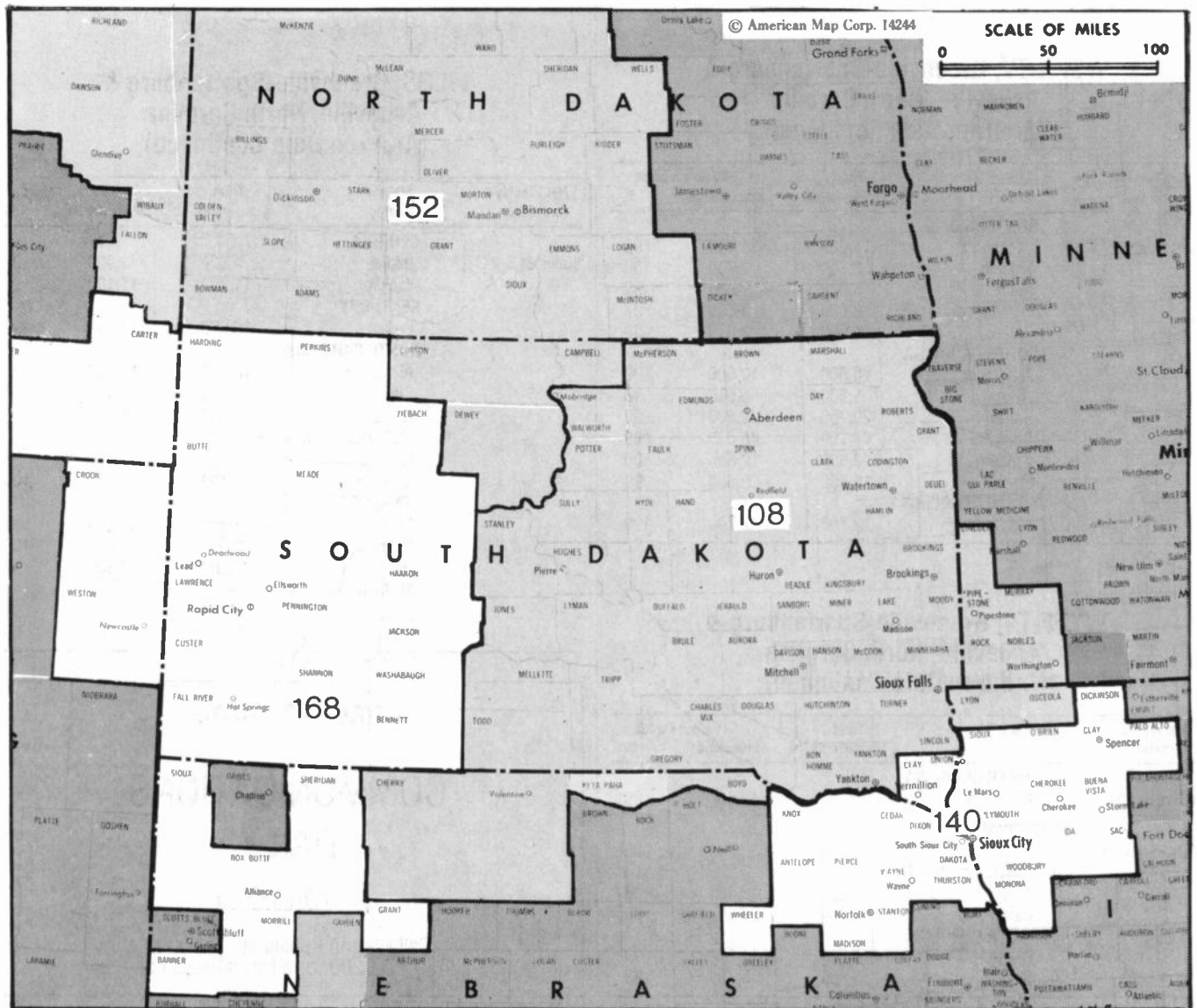
HAVE YOU READ

COMMUNICATIONS DAILY

TODAY?

Call Warren Publishing collect at
202-872-9200 for a free sample copy.

South Dakota



Market	Arbitron ADI TV Households	Rank	Market Area Commercial TV Stations
Sioux Falls-Mitchell, SD	219,900	108	KABY-TV (9), KDLO-TV (3), KDLT (5), KELO-TV (11), KPLO-TV (6), KPRY-TV (4), KSFY-TV (13), KTTM (12), KTTW (17)
Sioux City, IA	155,100	140	KCAU-TV (9), KMEG (14), KTIV (4)
Minot-Bismarck-Dickinson, ND-Glendive, MT	134,700	152	KBMY (17), KFYR-TV (5), KMCY (14), KMOT (10), KQCD-TV (7), KUMV-TV (8), KXGN-TV (5), KXMA-TV (2), KXMB-TV (12), KXMC-TV (13), KXMD-TV (11)
Rapid City, SD	91,100	168	KCLO-TV (15), KEVN-TV (7), KHSD-TV (11), KIVV-TV (5), KOTA-TV (3), KSGW-TV (12)

State Cross Reference List

Communities that receive programs of stations that are located elsewhere.

KIVV-TV, Deadwood	See Lead, SD
KDLT, Mitchell	See Sioux Falls, SD
KDLO-TV, Watertown	See Florence, SD

South Dakota Station Totals as of November 1, 1993

	VHF	UHF	TOTAL
Commercial Television Stations	12	2	14
Educational Television Stations	7	1	8
	19	3	22

South Dakota—Aberdeen

KABY-TV

Ch. 9

(Satellite of KSFY-TV, Sioux Falls, SD)

Network Service: ABC.

Licensee: SDTV Inc., 300 N. Dakota Ave., Suite 100, Sioux Falls, SD 57102.

Studio: See KSFY-TV, Sioux Falls.

Telephone: 605-225-9200.

Technical Facilities: Channel No. 9 (186-192 MHz). Authorized power: 288-kw visual, 45.7-kw aural. Antenna: 1413-ft. above av. terrain, 1311-ft. above ground, 3071-ft. above sea level.

Latitude	45°	06'	32"
Longitude	97°	53'	30"

Transmitter: 3-mi. S and 3-mi. E of Crandall, SD.

Satellite Earth Station: 3.7-meter C-band.

News Service: AP.

Ownership: News Press & Gazette Co. (Group Owner).

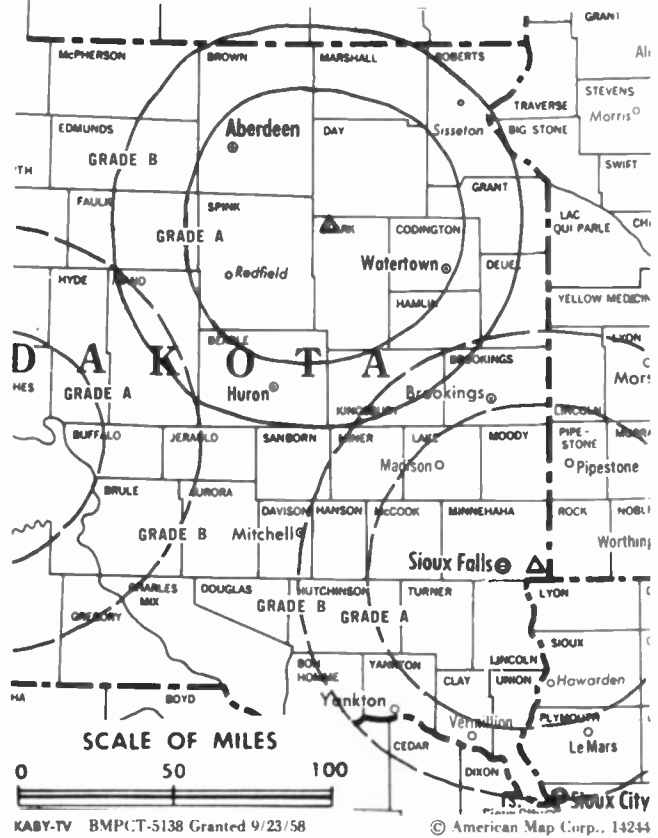
Began Operation: November 27, 1958. Sale to present owner by Forum Publishing approved by FCC Nov. 15, 1985. Previous sale by Gordon H. Ritz, Wheelock Whitney, et al., approved Nov. 14, 1973. Sale by John Boler and others approved by FCC Dec. 23, 1969.

Represented (sales): Katz Continental Television.

Personnel:

Denny Pitman, Station Manager.
See also KSFY-TV, Sioux Falls, SD.

Rates: Sold in combination with KSFY-TV, Sioux Falls, SD.



Arbitron Data: Included with KSFY-TV, Sioux Falls, SD.

City of License: Aberdeen. **ADI:** Sioux Falls-Mitchell. **Rank:** 108.

South Dakota—Florence-Watertown

KDLO-TV

Ch. 3

(Satellite of KELO-TV, Sioux Falls, SD)

Network Service: CBS.

Licensee: Midcontinent Television of South Dakota Inc., Phillips at 13th, Sioux Falls, SD 57102.

Studio: See KELO-TV, Sioux Falls.

Telephone: 605-532-3621.

Technical Facilities: Channel No. 3 (60-66 MHz). Authorized power: 100-kw visual, 20-kw aural. Antenna: 1684-ft. above av. terrain, 1705-ft. above ground, 3552-ft. above sea level.

Latitude	44°	57'	56.50"
Longitude	97°	35'	22.00"

Transmitter: 0.5-mi. N of Garden City, SD.

Multichannel TV Sound: Stereo only.

FM Affiliate: KDLO-FM.

News Services: AP, CBS, Conus.

Ownership: Midcontinent Television of South Dakota (Group Owner).

Began Operation: September 24, 1955.

Represented (sales): Blair Television.

Represented (legal): Dow, Lohnes & Albertson.

Represented (engineering): A. D. Ring, P.C.

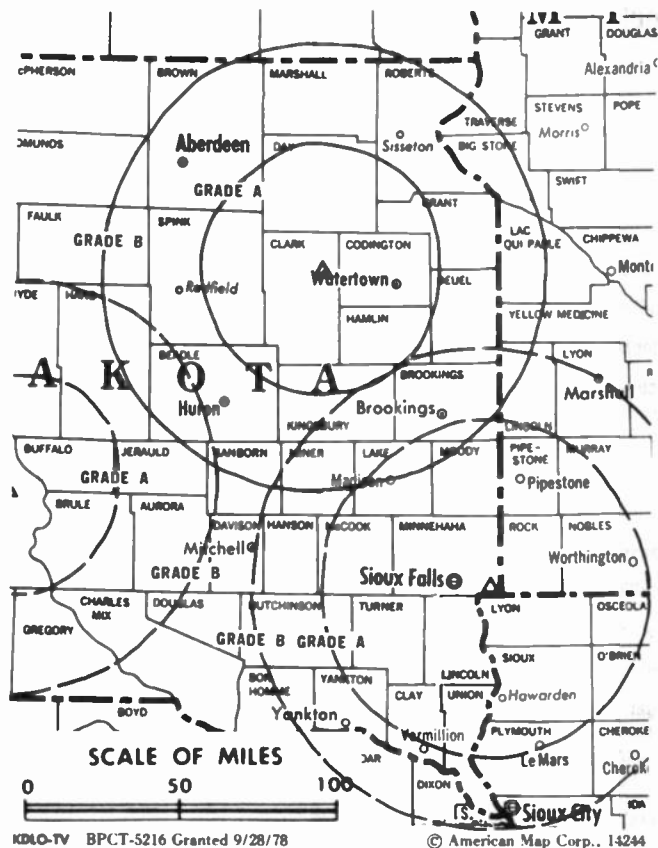
Personnel:

Mike Braker, General Manager.

Jay Huizenga, General Sales Manager.

John Hertz, Chief Engineer.

Rates: Sold in combination with KELO-TV, Sioux Falls, SD.



NETWORK BASE HOURLY RATE: Bonus to KELO-TV, Sioux Falls, SD.

Arbitron Data: Included with parent KELO-TV, Sioux Falls, SD.

City of License: Florence. ADI: Sioux Falls-Mitchell. Rank: 108.

South Dakota—Huron

KTTM

Ch. 12

(Satellite of KTTW, Sioux Falls, SD)

Network Service: Fox.

Licensee: Independent Communications Inc., 2000 W. 32nd St., Sioux Falls, SD 57105.

Studio: See KTTW, Sioux Falls, SD.

Telephone: 605-338-0017.

Technical Facilities: Channel No. 12 (204-210 MHz). Authorized power: 275-kw visual, 27.5-kw aural. Antenna: 850-ft. above av. terrain, 830-ft. above ground, 2146-ft. above sea level.

Latitude 44° 11' 39"
Longitude 98° 19' 05"

Holds CP for change to 316-kw max. visual, 31.60-kw max. aural, transmitter to 12-mi. SW of Huron, Warren Twp., Sanborn County. BPCT-920205KF.

Transmitter: Hwy. 28, near Carpenter.

Ownership: Independent Communications Inc.

Began Operation: August 31, 1991.

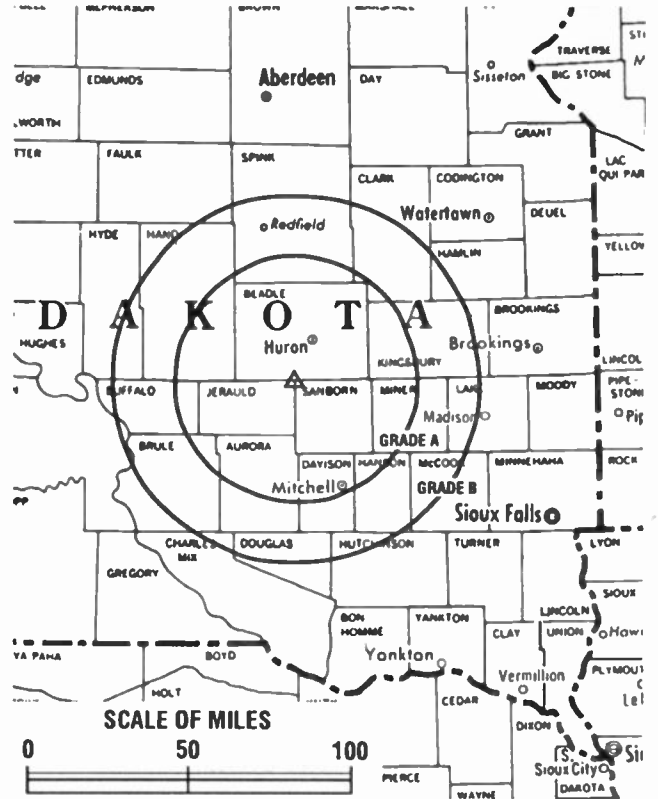
Represented (sales): Adam Young Inc.

Represented (legal): Reddy, Begley & Martin.

Personnel:

Charles Poppen, General Manager.
Bob Matson, General Sales Manager.
Dan Sterner, Program Director.

Rates: On request.



KTTM BPCT-920205KF Granted 5/22/92 © American Map Corp., No. 14244

Arbitron Data: Included with KTTW, Sioux Falls, SD.

City of License: Huron. ADI: Sioux Falls-Mitchell. Rank: 108.

South Dakota—Lead

KHSD-TV

Ch. 11

(Satellite of KOTA-TV, Rapid City, SD)

Network Service: ABC.

Licensee: Duhamel Bcstg. Enterprises, Box 1760, Rapid City, SD 57709.

Studio: See KOTA-TV, Rapid City, SD.

Telephone: 605-342-2000.

Technical Facilities: Channel No. 11 (198-204 MHz). Authorized power: 316-kw visual, 31.6-kw aural. Antenna: 1890-ft. above av. terrain, 605-ft. above ground, 7579-ft. above sea level.

Latitude	44°	19'	36"
Longitude	103°	50'	12"

Transmitter: Terry Peak.

Satellite Earth Stations: In operation.

News Services: ABC, AP.

Ownership: Duhamel Broadcasting Enterprises (Group Owner).

Began Operation: November 2, 1966.

Represented (sales): Katz Continental Television.

Represented (legal): Fisher, Wayland, Cooper & Leader.

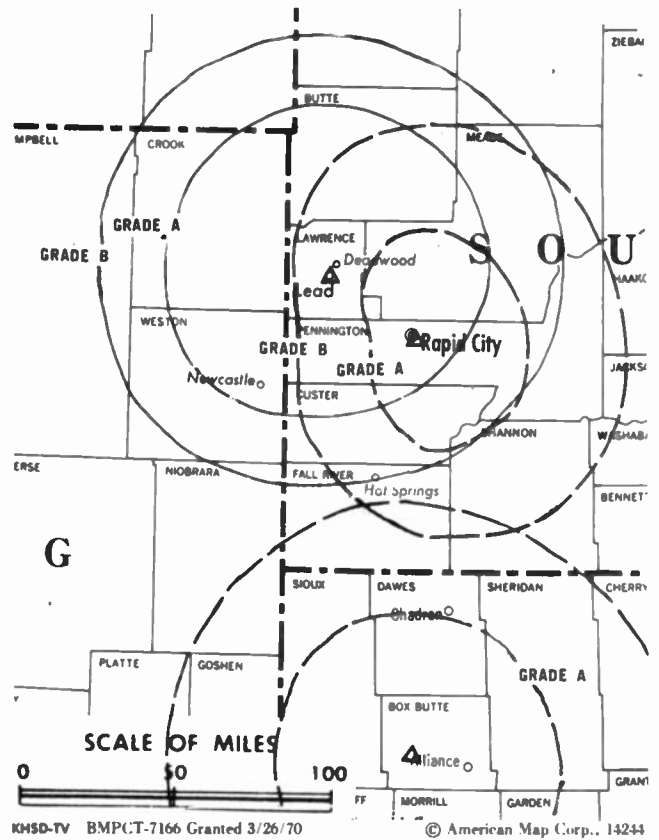
Personnel:

William F. Duhamel, General Manager.

Wes Haugen, General Sales Manager.

Frank Etherington, Director of Engineering.

Rates: Sold in combination with KOTA-TV, Rapid City, SD.



Arbitron Data: Included with parent KOTA-TV, Rapid City, SD.

City of License: Lead. **ADI:** Rapid City. **Rank:** 168.

South Dakota—Pierre

KPRY-TV

Ch. 4

(Satellite of KSFY-TV, Sioux Falls, SD)

Network Service: ABC.

Licensee: SDTV Inc., 300 N. Dakota Ave., Suite 100, Sioux Falls, SD 57102.

Studio: See KSFY-TV, Sioux Falls, SD.

Technical Facilities: Channel No. 4 (66-72 MHz). Authorized power: 100-kw visual, 12.3-kw aural. Antenna: 1283-ft. above av. terrain, 1089-ft. above ground, 3129-ft. above sea level.

Latitude 44° 03' 07"
Longitude 100° 05' 03"

Transmitter: 10-mi. N of Presho, SD.

Satellite Earth Station: 3.7-meter C-band.

News Service: AP.

Ownership: News Press & Gazette Co. (Group Owner).

Began Operation: January 30, 1976. Sale to present owner approved by FCC Nov. 15, 1985.

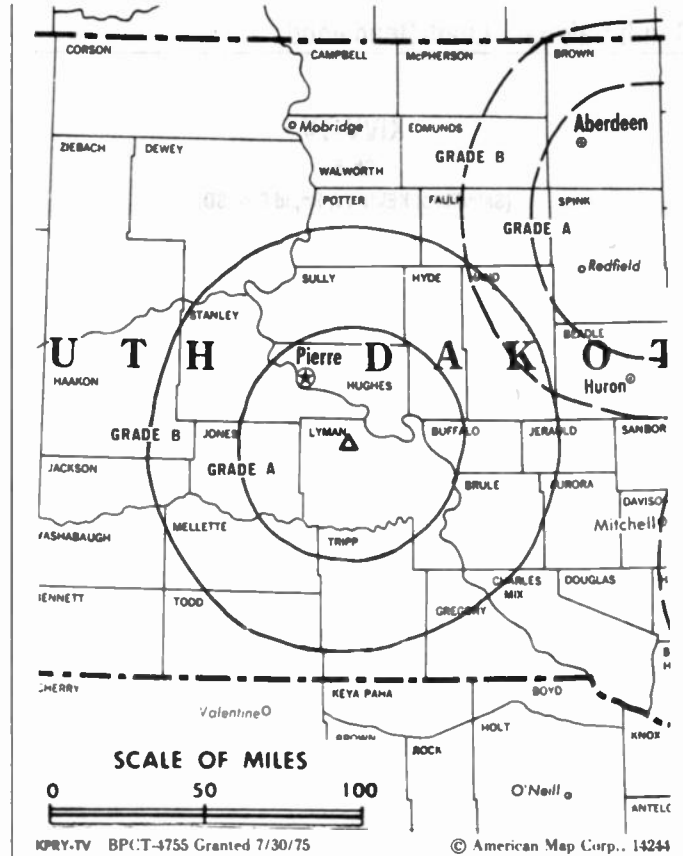
Represented (sales): Katz Television.

Personnel:

See KSFY-TV, Sioux Falls, SD.

Rates: Sold in combination with KSFY-TV, Sioux Falls, SD.

Arbitron Data: Included with KSFY-TV, Sioux Falls, SD.



City of License: Pierre. ADI: Sioux Falls-Mitchell. Rank: 108.

South Dakota—Rapid City

KCLO-TV

Ch. 15

Network Service: CBS.

Licensee: Midcontinent Television of South Dakota Inc., 501 S. Phillips Ave., Sioux Falls, SD 57102.

Studio: 2497 W. Chicago, Rapid City, SD 57709.

Mailing Address: Box 9428, Rapid City, SD 57709.

Telephones: 605-336-1100; 605-341-1500. Fax: 605-348-5518.

Technical Facilities: Channel No. 15 (476-482 MHz). Authorized power: 690-kw max. visual, 69-kw max. aural. Antenna: 520-ft. above av. terrain, 421-ft. above ground, 4201-ft. above sea level.

Latitude 44° 04' 14"
Longitude 103° 15' 01"

Requests CP for change to 692-kw max. visual, 508-ft. above av. terrain, 371-ft. above ground, 4150-ft. above sea level BPCT-930913KE.

Transmitter: Skyline Dr., approx. 0.8-mi. S of intersection of Rtes. 44 & 79, Rapid City.

Multichannel TV Sound: Stereo only.

Satellite Earth Station: Scientific-Atlanta, 3.2-meter C-band.

News Service: AP.

Ownership: Midcontinent Television of South Dakota (Group Owner).

Began Operation: November 28, 1988.

Represented (sales): Blair Television.

Represented (legal): Dow, Lohnes & Albertson.

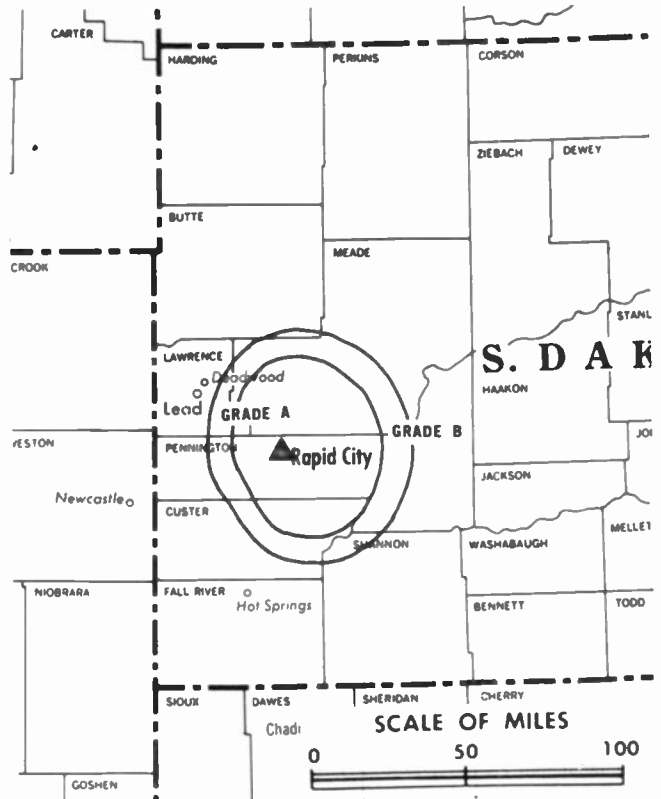
Personnel:

Mike Braker, General Manager.
Jay Huizenga, General Sales Manager.
Pete Karn, Engineer.
Perry Groten, News Director.

Highest 30 Sec. Rate: \$90.

City of License: Rapid City. AOI: Rapid City. Rank: 168.

Total Households: ©MSI Consumer Market Data as of 1/1/93. TV Homes, TV% and Circulation ©1993 Arbitron. County coverage based on Arbitron study.



KCLO-TV BPCT-830801KF Granted 1/5/87

© American Map Corp., No. 14244

Net Weekly Circulation	State County	Total Households	TV Households	%
50% & Over	SOUTH OAKOTA			
	Fall River	2,800	2,700	96
	Meade	7,400	7,300	99
	Pennington	32,100	31,800	99
Between 25-49%	SOUTH OAKOTA			
	Butte	3,000	3,000	100
	Custer	2,400	2,300	96
	Lawrence	8,100	8,000	99
Between 5-24%	SOUTH OAKOTA			
	Bennett	1,100	1,100	100
	Shannon	2,200	2,100	95
Station Totals		59,100	58,300	99
Net Weekly Circulation (1993)				34,100
Average Daily Circulation (1993)				16,100

South Dakota—Rapid City

KEVN-TV

Ch. 7

(Operates satellite KIVV-TV, Lead-Deadwood, SD)

Network Service: NBC.

Licensee: KEVN Inc., Box 677, Rapid City, SD 57709.

Studio: 7 Skyline Dr., Rapid City, SD 57701.

Telephone: 605-394-7777. TWX: 510-366-8021. Fax: 605-348-9128.

Technical Facilities: Channel No. 7 (174-180 MHz). Authorized power: 262-kw visual, 26-kw aural. Antenna: 670-ft. above av. terrain, 626-ft. above ground, 4342-ft. above sea level.

Latitude 44° 04' 06"
Longitude 103° 15' 03"

Transmitter: Skyline Dr., 1.6-mi. from center of Rapid City.

Satellite Earth Station: Scientific-Atlanta, 7-meter C-band; Scientific-Atlanta receivers.

News Services: AP, NBC.

Ownership: Heritage Media Corp. (Group Owner).

Began Operation: July 11, 1976. Sale to present owner by Sherwood L. Corner & Gilbert D. Moyle approved by FCC Aug. 14, 1985.

Represented (sales): Pety Television Inc.

Represented (legal): Akin, Gump, Strauss, Hauer & Feld.

Represented (engineering): Cohen, Dippell & Everist, P.C.

Personnel:

Gerry Fenske, President & General Manager.
Gary Pierone, Local Sales Manager.
Mike Morgan, News Director.
Bob Slocum, Program Director & Operations Manager.
Harvey Sachau, Chief Engineer.
Don Neilsen, Promotion Director.
Les Hoffman, Production Manager.

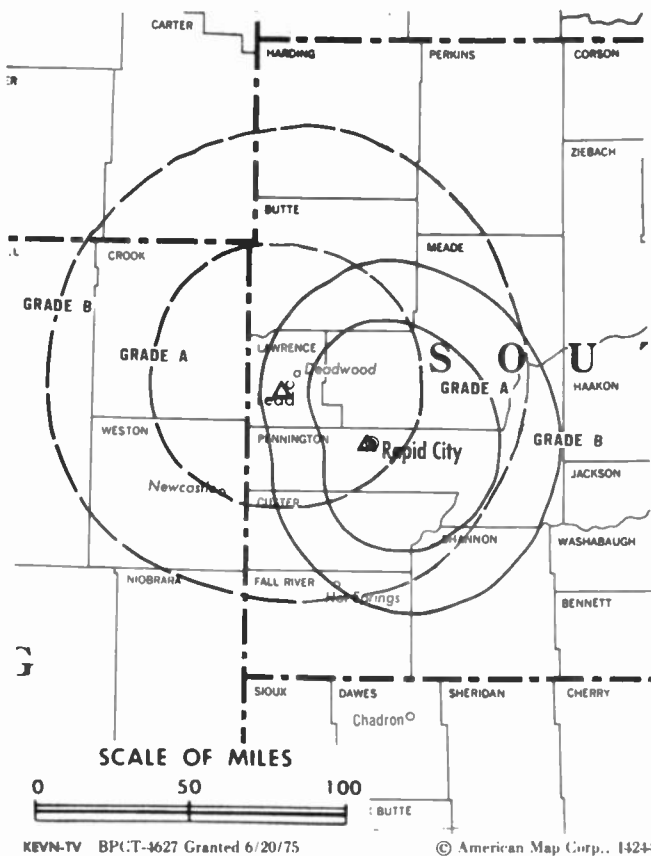
Rates: On request.

Arbitron Data: Figures include coverage of KIVV-TV, Lead-Deadwood, SD.

City of License: Rapid City. ADI: Rapid City. Rank: 168.

Total Households: ©MSI Consumer Market Data as of 1/1/93. TV Homes, TV% and Circulation ©1993 Arbitron. County coverage based on Arbitron study.

Net Weekly Circulation	State County	Total Households	TV Households	%
50% & Over	MONTANA			
	Carter	600	600	100
	SOUTH DAKOTA			
	Bennett	1,100	1,100	100
	Butte	3,000	3,000	100
	Custer	2,400	2,300	96
	Fall River	2,800	2,700	96
	Haakon	900	900	100
	Harding	600	600	100



Net Weekly Circulation	State County	Total Households	TV Households	%
50% & Over	Jackson	900	900	100
	Lawrence	8,100	8,000	99
	Meade	7,400	7,300	99
	Pennington	32,100	31,800	99
	Shannon	2,200	2,100	95
	Ziebach	600	600	100
	WYOMING			
	Campbell	10,000	9,600	96
	Crook	1,900	1,800	95
	Weston	2,400	2,300	96
Between 25-49%	MONTANA			
	Powder River	800	700	88
	NORTH DAKOTA			
Bowman	1,400	1,400	100	
SOUTH DAKOTA				
Perkins	1,600	1,600	100	
Between 5-24%	MONTANA			
	Fallon	1,100	1,100	100
	NEBRASKA			
Sioux	600	600	100	
Station Totals		82,500	81,000	98
Net Weekly Circulation (1993)				64,500
Average Daily Circulation (1993)				39,400

South Dakota—Rapid City

KOTA-TV

Ch. 3

(Operates affiliated KDUH-TV, Scottsbluff, NE;
KHSD-TV, Lead, SD & KSGW-TV, Sheridan, WY)

Network Service: ABC.

Licensee: Duhamel Broadcasting Enterprises, Box 1760, Rapid City, SD 57709-1760.

Studio: Duhamel Bldg., 518 St. Joe St., Rapid City, SD 57709.

Mailing Address: Box 1760, Rapid City, SD 57709-1760.

Telephone: 605-342-2000. Fax: 605-342-7305.

Technical Facilities: Channel No. 3 (60-66 MHz). Authorized power: 100-kw visual, 20-kw aural. Antenna: 659-ft. above av. terrain, 604-ft. above ground, 4364-ft. above sea level.

Latitude 44° 04' 05"
Longitude 103° 15' 03"

Transmitter: Skyline Dr.

Satellite Earth Stations: Simulsat, 7-meter; Harris, 5.8-meter; Scientific-Atlanta, Simulsat receivers.

AM Affiliate: KOTA, 5-kw, 1380 kHz.

FM Affiliate: KEZV-FM.

News Services: ABC, AP.

Ownership: Duhamel Broadcasting Enterprises (Group Owner).

Began Operation: May 29, 1955.

Represented (sales): Katz Continental Television.

Represented (legal): Fisher, Wayland, Cooper & Leader.

Personnel:

William F. Duhamel, President & General Manager.
Peter A. Duhamel, Vice President.
Wes Haugen, General Sales Manager.
Helene M. Duhamel, News Director.
Monte Loos, Program & Operations Manager.
Frank Etherington, Director of Engineering.
Debbie Anderson, Promotions Director.
Verlyn Hammerstrom, Business Manager.
John Howard, Sports Director.

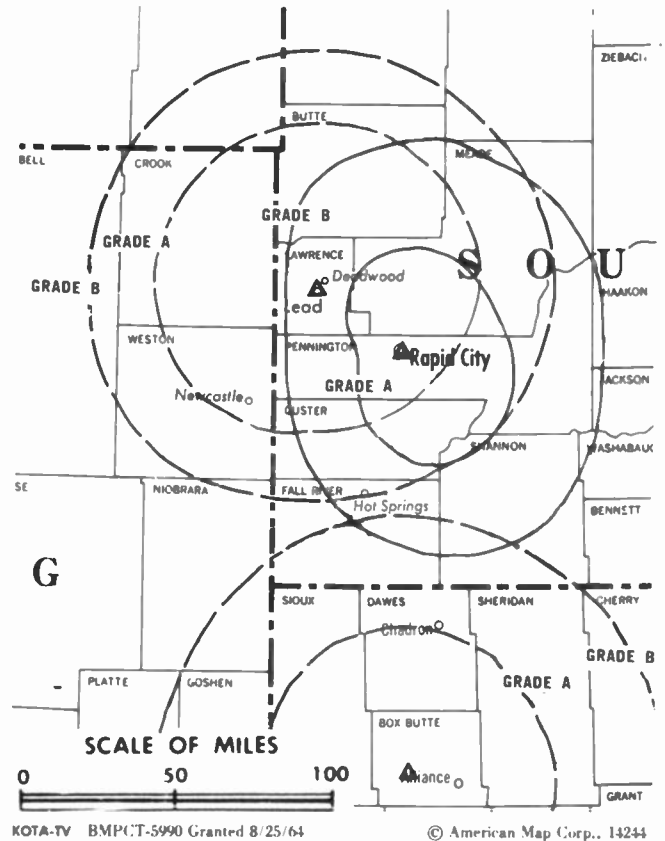
Rates: On request.

Arbitron Data: Figures include satellites KHSD-TV, Lead, SD & KSGW-TV, Sheridan, WY.

City of License: Rapid City. AOT: Rapid City. Rank: 168.

Total Households: ©MSI Consumer Market Data as of 1/1/93. TV Homes, TV% and Circulation ©1993 Arbitron. County coverage based on Arbitron study.

Net Weekly Circulation	State County	Total Households	TV Households	%
50% & Over	MONTANA			
	Carter	600	600	100
	Powder River	800	700	88
	NORTH DAKOTA			
	Bowman	1,400	1,400	100
	SOUTH DAKOTA			
	Bennett	1,100	1,100	100
	Butte	3,000	3,000	100
	Custer	2,400	2,300	96
	Fall River	2,800	2,700	96
	Haakon	900	900	100



Net Weekly Circulation	State County	Total Households	TV Households	%
50% & Over	Harding	600	600	100
	Jackson	900	900	100
	Lawrence	8,100	8,000	99
	Meade	7,400	7,300	99
	Pennington	32,100	31,800	99
	Perkins	1,600	1,600	100
	Shannon	2,200	2,100	95
	WYOMING			
	Campbell	10,000	9,600	96
	Crook	1,900	1,800	95
	Sheridan	9,400	9,000	96
Weston	2,400	2,300	96	
Between 25-49%	MONTANA			
	Fallon	1,100	1,100	100
	SOUTH OAKOTA			
Ziebach	600	600	100	
Between 5-24%	MONTANA			
	Big Horn	3,400	3,200	94
	Rosebud	3,500	3,300	94
	NORTH DAKOTA			
	Adams	1,200	1,200	100
	NEBRASKA			
	Dawes	3,300	3,200	97
Scotts Bluff	14,100	13,900	99	
WYOMING				
Johnson	2,300	2,200	96	
Niobrara	1,000	1,000	100	
Station Totals		120,100	117,400	98
Net Weekly Circulation (1993)				80,800
Average Daily Circulation (1993)				54,400

South Dakota—Reliance

KPLO-TV

Ch. 6

(Satellite of KELO-TV, Sioux Falls, SD)

Network Service: CBS.

Licensee: Midcontinent Television of South Dakota Inc., 501 S. Phillips Ave., Sioux Falls, SD 57102.

Studio: See KELO-TV, Sioux Falls, SD.

Telephone: 605-473-5564.

Technical Facilities: Channel No. 6 (82-88 MHz). Authorized power: 100-kw visual, 20-kw aural. Antenna: 1112-ft. above av. terrain, 711-ft. above ground, 2877-ft. above sea level.

Latitude	43°	57'	55"
Longitude	99°	36'	11"

Transmitter: Medicine Butte, 6-mi. N of Reliance.

Multichannel TV Sound: Stereo only.

Satellite Earth Stations: In operation.

FM Affiliate: KPLO-FM.

News Services: AP, CBS, Conus.

Ownership: Midcontinent Television of South Dakota (Group Owner).

Began Operation: July 15, 1957.

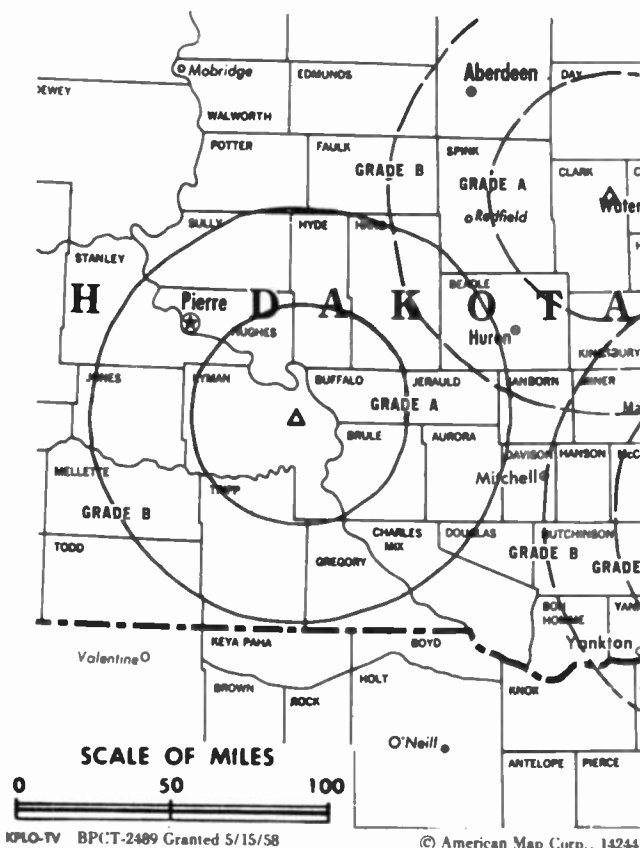
Represented (sales): Blair Television.

Represented (legal): Dow, Lohnes & Albertson.

Represented (engineering): A. D. Ring, P.C.

Personnel:

Mike Braker, General Manager.
 Jay Huizenga, General Sales Manager.
 John Hertz, Chief Engineer.



KPLO-TV BPT:T-2489 Granted 5/15/58

© American Map Corp., 14244

Rates: Sold in combination with KELO-TV, Sioux Falls & KDLO-TV, Florence, SD.

Arbitron Data: Included with KELO-TV, Sioux Falls, SD.

City of License: Reliance. ADI: Sioux Falls-Mitchell. Rank: 108.

South Dakota—Sioux Falls

KSFY-TV

Ch. 13

(Operates satellites KABY-TV, Aberdeen & KPRY-TV, Pierre, SD)

Licensee: SDTV Inc., 300 N. Dakota Ave., Suite 100, Sioux Falls, SD 57102.

Studio: Suite 100, 300 N. Dakota Ave., Sioux Falls, SD 57102.

Telephone: 605-336-1300.

Technical Facilities: Channel No. 13 (210-216 MHz). Authorized power: 285-kw visual, 39.5-kw aural. Antenna: 2000-ft. above av. terrain, 1985-ft. above ground, 3444-ft. above sea level.

Latitude 43° 31' 07"
Longitude 96° 32' 05"

Transmitter: Rowena, 9-mi. E of Sioux Falls.

Satellite Earth Stations: Andrew, 7.3-meter C-band; Andrew, 4.5-meter C-band; Microdyne, 3.7-meter Ku-band; Avantek, DX Antenna receivers.

News Service: AP.

Ownership: News Press & Gazette Co. (Group Owner).

Began Operation: July 31, 1960. Sale to present owner by Forum Publishing Co. approved by FCC Nov. 15, 1985. Sale to Forum by Gordon H. Ritz, Wheelock Whitney, et al., approved Nov. 14, 1973. Sale of control to Ritz and Whitney by former owners approved Aug. 23, 1965 (Television Digest, Vol. 5:35).

Represented (sales): Katz Continental Television.

Represented (legal): Arent, Fox, Kintner, Plotkin & Kahn.

Personnel:

- Mike D. Smith, General Manager.
- Nick Kellen, National Sales Manager.
- Tom Claycomb, News Director.
- Marge Hokenstad, Program Director.
- Garet Wyatt, Promotion Manager.
- Marilyn Brink, Business Manager.
- Doug Loos, Production Director.
- Eugene Schultz, Chief Engineer.

Rates: On request. Sold in combination with KABY-TV, Aberdeen & KPRY-TV, Pierre, SD.

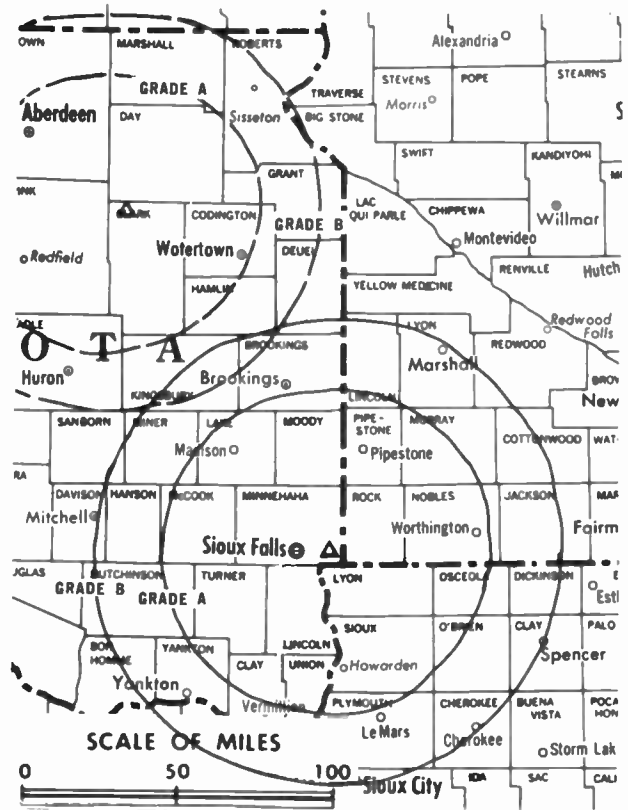
NETWORK BASE HOURLY RATE: \$1000.

Arbitron Data: Figures include KABY-TV, Aberdeen & KPRY-TV, Pierre, SD.

City of License: Sioux Falls. ADI: Sioux Falls-Mitchell. Rank: 108.

Total Households: ©MSI Consumer Market Data as of 1/1/93. TV Homes, TV% and Circulation ©1993 Arbitron. County coverage based on Arbitron study.

Net Weekly Circulation	State County	Total Households	TV Households	%
50% & Over	IOWA			
	Dickinson	6,300	6,200	98
	Lyon	4,300	4,200	98
	O'Brien	5,900	5,900	100
	Osceola	2,800	2,800	100
	Sioux	10,000	9,800	98
	MINNESOTA			
	Lincoln	2,700	2,700	100
	Murray	3,600	3,600	100
	Nobles	7,500	7,400	99
	Pipestone	4,100	4,100	100
	Rock	3,600	3,600	100
	NEBRASKA			
	Keya Paha	400	400	100
SOUTH DAKOTA				
Aurora	1,100	1,100	100	
Beadle	7,300	7,200	99	
Bon Homme	2,600	2,500	96	
Brookings	9,000	8,900	99	
Brown	14,000	13,900	99	
Brule	2,000	2,000	100	



KSFY-TV BPC:T-3802 Granted 9/12/66

© American Map Corp., 14244

Net Weekly Circulation	State County	Total Households	TV Households	%
50% & Over	Buffalo	500	500	100
	Campbell	800	800	100
	Charles Mix	3,200	3,100	97
	Clark	1,700	1,700	100
	Clay	4,400	4,400	100
	Codington	8,900	8,800	99
	Davison	6,900	6,800	99
	Day	2,700	2,700	100
	Deuel	1,800	1,800	100
	Dewey	1,700	1,600	94
	Douglas	1,300	1,300	100
	Edmunds	1,700	1,700	100
	Faulk	1,000	1,000	100
	Grant	3,100	3,100	100
	Gregory	2,100	2,100	100
	Hamlin	1,900	1,900	100
	Hand	1,600	1,600	100
	Hanson	1,100	1,100	100
	Hughes	6,000	5,900	98
	Hutchinson	3,200	3,100	97
	Hyde	700	700	100
	Jerauld	1,000	1,000	100
	Jones	500	500	100
	Kingsbury	2,300	2,300	100
	Lake	4,000	4,000	100
	Lincoln	5,600	5,500	98
	Lyman	1,300	1,300	100
	McCook	2,100	2,100	100
McPherson	1,300	1,300	100	
Marshall	1,900	1,900	100	
Mellette	700	700	100	

(Continued on page A-1056)

Station Totals	353,800	349,900	99
Net Weekly Circulation (1993)			230,300
Average Daily Circulation (1993)			141,900

South Dakota—Sioux Falls

KELO-TV

Ch. 11

(Operates satellites KDLO-TV, Florence & KPLO-TV, Reliance, SD)



Network Service: CBS.

Licensee: Midcontinent Television of South Dakota Inc., 501 S. Phillips Ave., Sioux Falls, SD 57102.

Studio: 501 S. Phillips Ave., Sioux Falls, SD 57102.

Telephone: 605-336-1100. TWX: 910-660-0552. Fax: 605-334-3447.

Technical Facilities: Channel No. 11 (198-204 MHz). Authorized power: 316-kw visual, 28.8-kw aural. Antenna: 2000-ft. above av. terrain, 1985-ft. above ground, 3444-ft. above sea level.

Latitude 43° 31' 07"
Longitude 96° 32' 04"

Transmitter: 1.1-mi. E of Rowena, SD.

Multichannel TV Sound: Stereo only.

Satellite Earth Station: Scientific-Atlanta, 7-meter; M/A-Com, Scientific-Atlanta receivers.

AM Affiliate: KELO, 5-kw, 1320 kHz.

FM Affiliate: KELO-FM, 100-kw, 92.5 MHz (No. 223), 1900-ft.

News Services: AP, Capitol News, CBS.

Ownership: Midcontinent Television of South Dakota (Group Owner).

Began Operation: May 12, 1953.

Represented (sales): Blair Television.

Represented (legal): Dow, Lohnes & Albertson.

Represented (engineering): A. D. Ring, P.C.

Personnel:

Larry Bentson, Chairman & Chief Executive Officer.

Mike Braker, Vice President & General Manager.

Jay Huizenga, General Sales Manager.

John Hertz, Director of Engineering.

Mark Millage, News Director.

Devin Duncan, Promotion Manager.

Marlin Van Peurse, Business Manager.

Scott Burri, Production Manager.

Jennifer Townsend, Operations Manager.

Highest 30 Sec. Rate: \$850 (in combination with satellites).

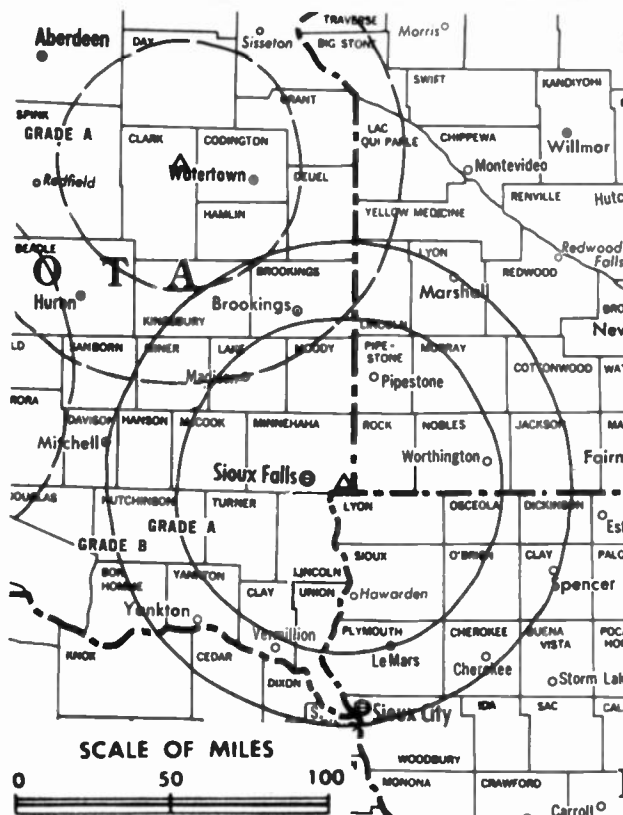
NETWORK BASE HOURLY RATE: \$2500.

Arbitron Data: Figures include KDLO-TV, Florence & KPLO-TV, Reliance, SD.

City of License: Sioux Falls. ADI: Sioux Falls-Mitchell. Rank: 108.

Total Households: ©MSI Consumer Market Data as of 1/1/93. TV Homes, TV% and Circulation ©1993 Arbitron. County coverage based on Arbitron study.

Net Weekly Circulation	State County	Total Households	TV Households	%
50% & Over	IOWA			
	Clay	7,000	6,900	99
	Dickinson	6,300	6,200	98



KELO-TV BPCT-3821 Granted 10/21/66

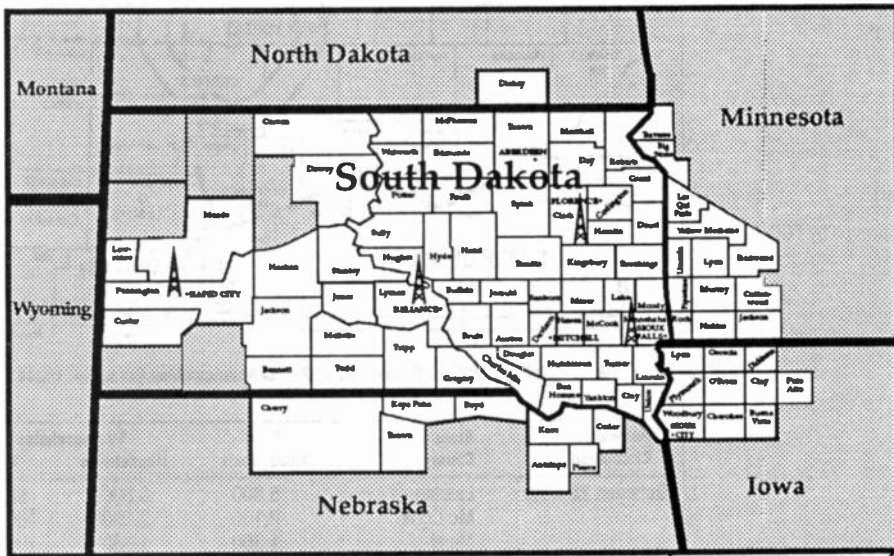
© American Map Corp., 14244

Net Weekly Circulation	State County	Total Households	TV Households	%
50% & Over	Lyon	4,300	4,200	98
	O'Brien	5,900	5,900	100
	Osceola	2,800	2,800	100
	Sioux	10,000	9,800	98
MINNESOTA				
	Cottonwood	4,900	4,700	96
	Lincoln	2,700	2,700	100
	Murray	3,600	3,600	100
	Nobles	7,500	7,400	99
	Pipestone	4,100	4,100	100
	Rock	3,600	3,600	100
NEBRASKA				
	Cedar	3,600	3,600	100
	Cherry	2,400	2,400	100
	Keya Paha	400	400	100
	Knox	3,800	3,700	97
SOUTH DAKOTA				
	Aurora	1,100	1,100	100
	Beadle	7,300	7,200	99
	Bon Homme	2,600	2,500	96
	Brookings	9,000	8,900	99
	Brown	14,000	13,900	99
	Brule	2,000	2,000	100
	Buffalo	500	500	100
	Charles Mix	3,200	3,100	97
	Clark	1,700	1,700	100
	Clay	4,400	4,400	100
	Codington	8,900	8,800	99
	Davison	6,900	6,800	99
	Day	2,700	2,700	100
	Deuel	1,800	1,800	100

(Continued on page A-1056)

Station Totals	387,800	383,500	99
Net Weekly Circulation (1993)			256,600
Average Daily Circulation (1993)			164,800

The #1 Station in Sioux Falls is also The #1 Station in the Heartland.



A large geographic coverage area and local news dominance which beats even the closest competitor 2 to 1 - That's why we call it KELO-LAND.

KELO-LAND TV is the only regional advertising medium which completely covers the Upper Midwest distribution area. KELO-TV and its satellites KDLO-TV, KPLO-TV and KCLO-TV cover approximately 90% of South Dakota's population, plus rich portions of Iowa, Minnesota and Nebraska.

The KELO-LAND Stations provide you with thousands of viewers in this major Heartland market with the best in CBS network and local programming. Strength and influence that produces outstanding results - that's KELO-LAND TV.

©CBS Affiliates



KELO-LAND TV 501 S. Phillips Sioux Falls, SD 57102 (605) 336-1100



South Dakota—Sioux Falls

KTTW

Ch. 17

(Operates satellite KTTM, Huron, SD)

Network Service: Fox.

Licensee: Independent Communications Inc., 2000 W. 42nd St., Sioux Falls, SD 57105.

Studio: 2000 W. 42nd St., Sioux Falls, SD 57105.

Telephone: 605-338-0017. Fax: 605-338-7173.

Technical Facilities: Channel No. 17 (488-494 MHz). Authorized power: 196.7-kw max. visual, 20-kw max. aural. Antenna: 495-ft. above av. terrain, 443-ft. above ground, 1942-ft. above sea level.

Latitude 43° 29' 20"
Longitude 96° 45' 40"

Transmitter: Rural Rte. 3, Yankton Rd., Sioux Falls.

Multichannel TV Sound: Stereo only.

Satellite Earth Stations: In operation.

Ownership: Independent Communications Inc. (Group Owner).

Began Operation: May 25, 1987. Sale to present owners approved by FCC Jan. 15, 1988.

Represented (legal): Reddy, Begley & Martin.

Represented (engineering): Peter V. Gureckis & Associates.

Personnel:

- Charles Poppen, General Manager.
- John Leifheit, Sales Manager.
- Forrest Fox, Production Manager.
- Dan Sterner, Program Director.
- Stacey Knapp, Traffic Director.

Rates: On request.

Arbitron Data: Figures include KTTM, Huron, SD.

City of License: Sioux Falls. ADI: Sioux Falls-Mitchell. Rank: 108.

Total Households: ©MSI Consumer Market Data as of 1/1/93. TV Homes, TV% and Circulation ©1993 Arbitron. County coverage based on Arbitron study.

Net Weekly Circulation	State County	Total Households	TV Households	%
50% & Over	SOUTH DAKOTA			
	Beadle	7,300	7,200	99
	Jerauld	1,000	1,000	100
	Minnehaha	49,300	49,000	99
Between 25-49%	IOWA			
	Lyon	4,300	4,200	98
	MINNESOTA			
	Rock	3,600	3,600	100
	SOUTH DAKOTA			
	Brookings	9,000	8,900	99
	Brule	2,000	2,000	100
	Codington	8,900	8,800	99
	Davison	6,900	6,800	99
	Hand	1,600	1,600	100
	Hanson	1,100	1,100	100



KTTW BMPCT-920205KG Granted 3/26/92 © American Map Corp., No. 14244

Net Weekly Circulation	State County	Total Households	TV Households	%
Between 25-49%	Lincoln	5,600	5,500	98
	Mc Cook	2,100	2,100	100
	Miner	1,300	1,300	100
	Spink	3,000	3,000	100
	Turner	3,300	3,300	100
Between 5-24%	IOWA			
	Sioux	10,000	9,800	98
	SOUTH DAKOTA			
	Aurora	1,100	1,100	100
	Brown	14,000	13,900	99
	Douglas	1,300	1,300	100
	Edmunds	1,700	1,700	100
	Faulk	1,000	1,000	100
	Hamlin	1,900	1,900	100
	Hutchinson	3,200	3,100	97
	Hyde	700	700	100
	Kingsbury	2,300	2,300	100
	Lake	4,000	4,000	100
	Moody	2,400	2,400	100
Sanborn	1,100	1,100	100	
Sully	600	600	100	
Tripp	2,600	2,600	100	
Union	4,000	4,000	100	
Station Totals		162,200	160,900	99
Net Weekly Circulation (1993)				57,600
Average Daily Circulation (1993)				21,900

South Dakota—Mitchell-Sioux Falls

KDLT
Ch. 5

Network Service: NBC.

Licensee: Heritage Media Corp.

Studio: 3600 S. Westport Ave., Sioux Falls, SD 57116-0196.

Telephone: 605-361-5555. TWX: 910-668-0598. Fax: 605-361-3982.

Technical Facilities: Channel No. 5 (76-82 MHz). Authorized power: 100-kw visual, 10-kw aural. Antenna: 1510-ft. above av. terrain, 1565-ft. above ground, 3049-ft. above sea level.

Latitude 43° 37' 56"
Longitude 97° 22' 21"

Transmitter: 6.5-mi. S of Salem, SD.

Multichannel TV Sound: Stereo only.

Satellite Earth Stations: Harris, 6-meter Ku-band; Comtech, 5-meter C-band; United Satellite Systems, 5-meter C-band; GE, 5-meter Ku-band; Harris, 3.5-meter Ku-band; Harris, United Satellite Systems, Scientific-Atlanta, Agile Omni receivers.

News Services: AP, NBC.

Ownership: Heritage Media Corp. (Group Owner).

Begin Operation: June 12, 1960. Sale to present owner approved by FCC Aug. 14, 1985. Sale to Sherwood L. Comer & Gilbert D. Moyle by Gillett Bcstg. approved by FCC May 12, 1982. Sale to Gillett by Buford TV approved Jan. 17, 1978 (Television Digest, Vol. 17:44). Sale to Buford by R. V. Eppel, et al., approved Oct. 4, 1972.

Represented (sales): Petry Television Inc.

Represented (legal): Akin, Gump, Strauss, Hauer & Feld.

Represented (engineering): Sargeant Broadcast Services.

Personnel:

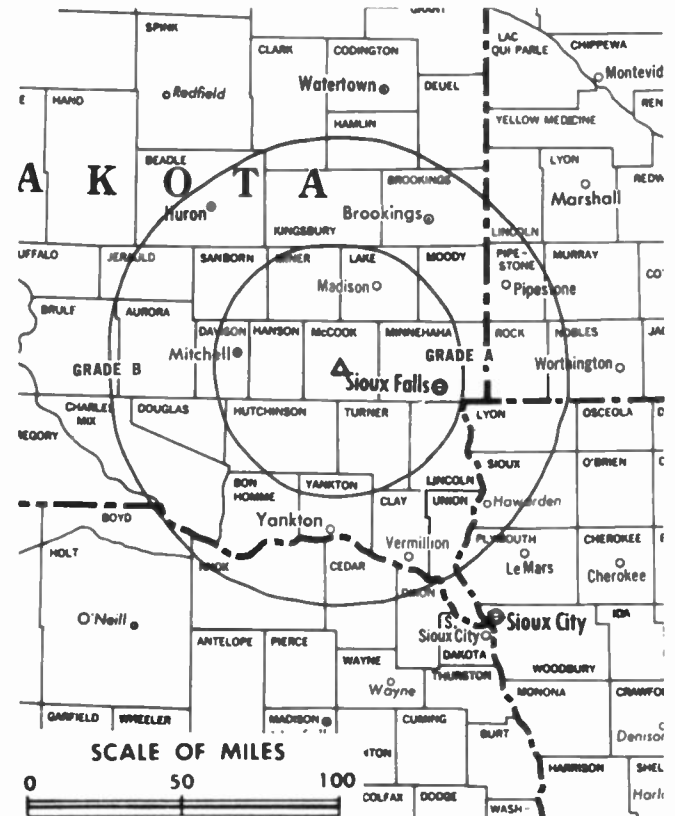
- Steven M. Herman, President & General Manager.
- Wendy Miles, General Sales Manager.
- Ralph Steinhauer, Local Sales Manager.
- Terry Keegan, News Director.
- Leslie Elliott, Programming Coordinator.
- Candy Van Dam, Promotion Director.
- Don Sturzenbecher, Chief Engineer.

Rates: On request.

City of License: Mitchell. ADI: Sioux Falls-Mitchell. Rank: 108.

Total Households: ©MSI Consumer Market Data as of 1/1/93. TV Homes, TV% and Circulation ©1993 Arbitron. County coverage based on Arbitron study.

Net Weekly Circulation	State County	Total Households	TV Households	%
50% & Over	MINNESOTA			
	Lincoln	2,700	2,700	100
	Pipestone	4,100	4,100	100
	Rock	3,600	3,600	100
	NEBRASKA			
	Boyd	1,100	1,100	100
	SOUTH DAKOTA			
	Aurora	1,100	1,100	100
	Beadle	7,300	7,200	99
	Bon Homme	2,600	2,500	96
	Brookings	9,000	8,900	99
	Brown	14,000	13,900	99
	Charles Mix	3,200	3,100	97
	Codington	8,900	8,800	99
	Davison	6,900	6,800	99
	Day	2,700	2,700	100
	Douglas	1,300	1,300	100
	Edmunds	1,700	1,700	100
	Gregory	2,100	2,100	100
	Hamlin	1,900	1,900	100
Hanson	1,100	1,100	100	
Hughes	6,000	5,900	98	



KDLT BPCCT-4928 Granted 8/12/76 © American Map Corp., 14244

Net Weekly Circulation	State County	Total Households	TV Households	%	
50% & Over	Hutchinson	3,200	3,100	97	
	Jerauld	1,000	1,000	100	
	Kingsbury	2,300	2,300	100	
	Lake	4,000	4,000	100	
	Lincoln	5,600	5,500	98	
	Mc Cook	2,100	2,100	100	
	Miner	1,300	1,300	100	
	Minnehaha	49,300	49,000	99	
	Moody	2,400	2,400	100	
	Sanborn	1,100	1,100	100	
	Stanley	900	900	100	
	Turner	3,300	3,300	100	
	Yankton	7,100	7,000	99	
	Between 25-49%	IOWA			
		Lyon	4,300	4,200	98
MINNESOTA					
Nobles		7,500	7,400	99	
SOUTH DAKOTA					
Brule		2,000	2,000	100	
Buffalo		500	500	100	
Clark		1,700	1,700	100	
Clay		4,400	4,400	100	
Deuel		1,800	1,800	100	
Faulk	1,000	1,000	100		
Hand	1,600	1,600	100		
Jones	500	500	100		
Mc Pherson	1,300	1,300	100		
Potter	1,300	1,300	100		
Sully	600	600	100		
Tripp	2,600	2,600	100		
Union	4,000	4,000	100		

(Continued on page A-1057)

Station Totals	236,100	233,900	99
Net Weekly Circulation (1993)			133,600
Average Daily Circulation (1993)			67,600

South Dakota

KSFY-TV, Sioux Falls (Arbitron Data Continued)

Net Weekly Circulation	State County	Total Households	TV Households	%
50% & Over	SOUTH DAKOTA			
	Miner	1,300	1,300	100
	Minnehaha	49,300	49,000	99
	Moody	2,400	2,400	100
	Potter	1,300	1,300	100
	Roberts	3,600	3,500	97
	Sanborn	1,100	1,100	100
	Spink	3,000	3,000	100
	Stanley	900	900	100
	Sully	600	600	100
	Todd	2,400	2,300	96
	Tripp	2,600	2,600	100
	Turner	3,300	3,300	100
	Walworth	2,400	2,300	96
Yankton	7,100	7,000	99	
Between 25-49%	IOWA			
	Clay	7,000	6,900	99
	Emmet	4,400	4,300	98
	MINNESOTA			
	Cottonwood	4,900	4,700	96
	Jackson	4,400	4,300	98
Lyon	9,100	8,900	98	
NORTH DAKOTA	Dickey	2,300	2,300	100
	NEBRASKA			
Cedar	3,600	3,600	100	
SOUTH DAKOTA				
Jackson	900	900	100	
Union	4,000	4,000	100	
Between 5-24%	IOWA			
	Buena Vista	7,500	7,400	99
	Cherokee	5,400	5,300	98
	Palo Alto	4,000	3,900	98
	Plymouth	8,500	8,400	99
	MINNESOTA			
	Big Stone	2,400	2,400	100
	Martin	8,900	8,800	99
	Redwood	6,400	6,200	97
	Traverse	1,700	1,700	100
	Yellow Medicine	4,600	4,500	98
	NORTH DAKOTA			
	Mc Intosh	1,700	1,700	100
	NEBRASKA			
	Boyd	1,100	1,100	100
	Brown	1,500	1,500	100
	Burt	3,100	3,100	100
	Knox	3,800	3,700	97
	Pierce	2,900	2,900	100
Wayne	3,300	3,300	100	
SOUTH DAKOTA				
Haakon	900	900	100	

KELO-TV, Sioux Falls (Arbitron Data Continued)

Net Weekly Circulation	State County	Total Households	TV Households	%
50% & Over	SOUTH DAKOTA			
	Dewey	1,700	1,600	94
	Douglas	1,300	1,300	100
	Edmunds	1,700	1,700	100
	Faulk	1,000	1,000	100
	Grant	3,100	3,100	100
	Gregory	2,100	2,100	100

KELO-TV—(Continued) (Arbitron Data Continued)

Net Weekly Circulation	State County	Total Households	TV Households	%
50% & Over	HAAKON			
	Haakon	900	900	100
	HAMLIN			
	Hamlin	1,900	1,900	100
	HAND			
	Hand	1,600	1,600	100
	HANSON			
	Hanson	1,100	1,100	100
	HUGHES			
	Hughes	6,000	5,900	98
	HUTCHINSON			
	Hutchinson	3,200	3,100	97
	HYDE			
	Hyde	700	700	100
	JACKSON			
	Jackson	900	900	100
	JERAULD			
	Jerauld	1,000	1,000	100
	JONES			
	Jones	500	500	100
	KINGSBURY			
	Kingsbury	2,300	2,300	100
	LAKE			
	Lake	4,000	4,000	100
	LINCOLN			
	Lincoln	5,600	5,500	98
	LYMAN			
Lyman	1,300	1,300	100	
MC COOK				
Mc Cook	2,100	2,100	100	
MC PHERSON				
Mc Pherson	1,300	1,300	100	
MARSHALL				
Marshall	1,900	1,900	100	
MELLETT				
Mellette	700	700	100	
MINER				
Miner	1,300	1,300	100	
MINNEHABA				
Minnehaha	49,300	49,000	99	
MOODY				
Moody	2,400	2,400	100	
POTTER				
Potter	1,300	1,300	100	
ROBERTS				
Roberts	3,600	3,500	97	
SANBORN				
Sanborn	1,100	1,100	100	
SPINK				
Spink	3,000	3,000	100	
STANLEY				
Stanley	900	900	100	
SULLY				
Sully	600	600	100	
TODD				
Todd	2,400	2,300	96	
TRIPP				
Tripp	2,600	2,600	100	
TURNER				
Turner	3,300	3,300	100	
UNION				
Union	4,000	4,000	100	
WALWORTH				
Walworth	2,400	2,300	96	
YANKTON				
Yankton	7,100	7,000	99	
Between 25-49%	IOWA			
	Cherokee	5,400	5,300	98
	Plymouth	8,500	8,400	99
	MINNESOTA			
	Big Stone	2,400	2,400	100
	Lac Qui Parle	3,400	3,300	97
	Lyon	9,100	8,900	98
	Yellow Medicine	4,600	4,500	98
	NORTH DAKOTA			
	Dickey	2,300	2,300	100
	NEBRASKA			
Boyd	1,100	1,100	100	
Pierce	2,900	2,900	100	
SOUTH DAKOTA				
Campbell	800	800	100	
Between 5-24%	IOWA			
	Buena Vista	7,500	7,400	99
	Palo Alto	4,000	3,900	98
	MINNESOTA			
	Jackson	4,400	4,300	98
	Traverse	1,700	1,700	100
	NEBRASKA			
	Antelope	3,000	2,900	97
	Brown	1,500	1,500	100
	Dakota	6,000	6,000	100
	Wayne	3,300	3,300	100
	SOUTH DAKOTA			
	Corson	1,300	1,200	96
	Lawrence	8,100	8,000	99
Pennington	32,100	31,800	99	
Shannon	2,200	2,100	95	

South Dakota

KDLT, Mitchell-Sioux Falls (Arbitron Data Continued)

Net Weekly Circulation	State County	Total Households	TV Households	%
Between 5-24%	IOWA			
	Sioux	10,000	9,800	98
	MINNESOTA			
	Murray	3,600	3,600	100
	Yellow Medicine	4,600	4,500	98
	NEBRASKA			
	Antelope	3,000	2,900	97

KDLT—(Continued) (Arbitron Data Continued)

Net Weekly Circulation	State County	Total Households	TV Households	%
Between 5-24%	Cedar	3,600	3,600	100
	Knox	3,800	3,700	97
	SOUTH OAKOTA			
	Campbell	800	800	100
	Lyman	1,300	1,300	100
	Spink	3,000	3,000	100
	Walworth	2,400	2,300	96

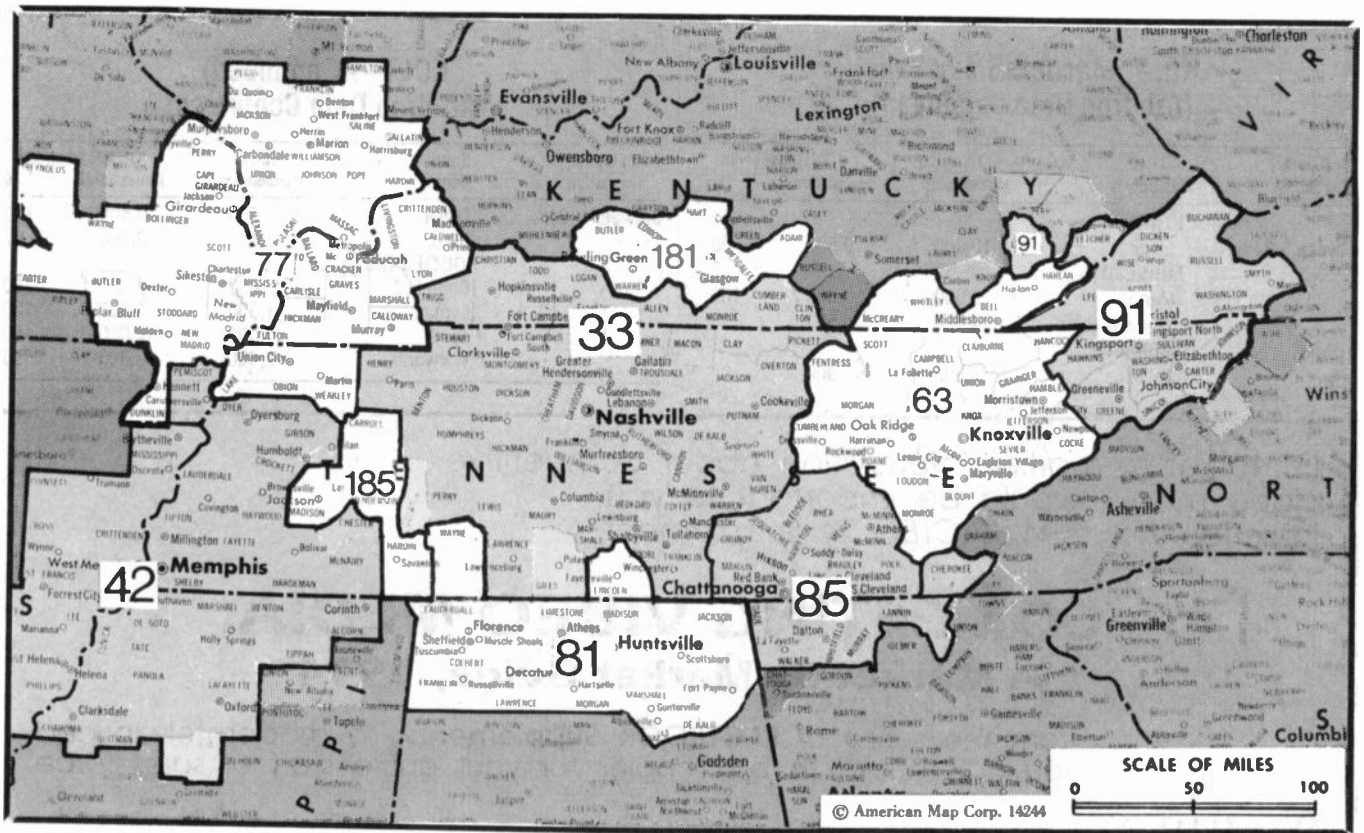
If market-by-market information about competitive video media would be important to you, look for the 1994 *FACTBOOK Supplement*...

COMPETING VIDEO MEDIA: A Market-By-Market Guide, 1994

...from the series of *FACTBOOK Supplements*...so moderately priced, you can afford to buy copies for your entire staff or sales force.



FOR FURTHER INFORMATION call our Circulation Department collect • 202-872-9200



Market	Arbitron ADI TV Households	Rank	Market Area Commercial TV Stations
Nashville, TN	731,400	33	WHTN (39), WKRN-TV (2), WKZX (28), WPGD (50), WSMV (4), WTVF (5), WOXM (30), WZTV (17)
Memphis, TN	604,400	42	WBUY (40), WHBQ-TV (13), WLMT (30), WMC-TV (5), WPTY-TV (24), WREG-TV (3)
Knoxville, TN	423,400	63	WATE-TV (6), WBIR-TV (10), WINT-TV (20), WKCH-TV (43), WKOX-TV (8), WPMC (54)
Paducah, KY-Cape Girardeau, MO-Harrisburg-Marion, IL	332,000	77	KBSI (23), KFVS-TV (12), KPOB-TV (15), WPSD-TV (6), WSIL-TV (3), WTCT (27)
Huntsville-Decatur-Florence, AL	321,600	81	WAAY-TV (31), WAFF (48), WHNT-TV (19), WOWL-TV (15), WYLE (26), WZDX (54)
Chattanooga, TN	295,100	85	WDEF-TV (12), WDSI-TV (61), WFLI-TV (53), WRGB-TV (3), WTVG (9)
Bristol, VA-Kingsport-Johnson City, TN	278,600	91	WCYB-TV (5), WEMT (39), WJHL-TV (11), WKPT-TV (19)
Bowling Green, KY	66,300	181	WBKO (13), WGRB (34), WKNT (40)
Jackson, TN	58,900	185	WBBJ-TV (7), WMTU (16)

State Cross Reference List

Communities that receive programs of stations that are located elsewhere.

WFLI-TV, Chattanooga	See Cleveland, TN
WJHL-TV, Bristol & Kingsport	See Johnson City, TN
WKPT-TV, Bristol	See Kingsport, TN
WCYB-TV, Johnson City	See Bristol, VA
WKPT-TV, Johnson City	See Kingsport, TN
WEMT, Kingsport-Johnson City	See Greenville, TN
WHTN, Nashville	See Murfreesboro, TN

Tennessee Station Totals as of November 1, 1993

	VHF	UHF	TOTAL
Commercial Television Stations	14	15	29
Educational Television Stations	4	3	7
	18	18	36

Tennessee—Chattanooga

WDEF-TV

Ch. 12

Network Service: CBS.

Licensee: Roy H. Park Broadcasting of Tennessee Inc., 3300 Broad St., Chattanooga, TN 37408.

Studio: Broadcast Center, 3300 Broad St., Chattanooga, TN 37408.

Telephone: 615-267-3392. TWX: 810-573-5207. Fax: 615-267-0009.

Technical Facilities: Channel No. 12 (204-210 MHz). Authorized power: 316-kw visual, 37.1-kw aural. Antenna: 1260-ft. above av. terrain, 641-ft. above ground, 2549-ft. above sea level.

Latitude 35° 08' 06"
Longitude 85° 19' 25"

Transmitter: Atop Signal Mountain.

Satellite Earth Stations: Scientific-Atlanta, 7-meter; Scientific-Atlanta, 4.6-meter; United Products, 3.5-meter; United Products, 3-meter; United Products, 2.8-meter; Drake, M/A-Com, Microdyne, Regency, Scientific-Atlanta receivers.

AM Affiliate: WDEF, 5-kw, 1370 kHz (CBS).

FM Affiliate: WDEF-FM, 100-kw, 92.3 MHz (No. 222), 900-ft.

News Services: AP, CBS, NIWS.

Ownership: Park Communications Inc. (Group Owner).

Began Operation: April 25, 1954. Sale to present owner by Carter M. Parham Group approved by FCC Feb. 28, 1964 (Television Digest, Vol. 4:7).

Represented (sales): Blair Television.

Represented (legal): Wiley, Rein & Fielding.

Represented (engineering): A. D. Ring, P.C.

Personnel:

- Mark Keown, Vice President & General Manager.
- Joan McMahon, Local Sales Manager.
- Carol Chadwick, National Sales Manager.
- Tony Windsor, News Director.
- Doris Ellis, Program Director.
- Teresa Oinger, Promotion Director.
- Mike Newberry, Business Manager.
- William Christman, Chief Engineer.

Rates: On request.

City of License: Chattanooga. ADI: Chattanooga. Rank: 85.

Total Households: ©MSI Consumer Market Data as of 1/1/93. TV Homes, TV% and Circulation ©1993 Arbitron. County coverage based on Arbitron study.

Net Weekly Circulation	State County	Total Households	TV Households	%
50% & Over	ALABAMA			
	Jackson	18,100	17,900	99
	GEORGIA			
	Catoosa	16,300	16,200	99
	Dade	4,700	4,700	100
	Fannin	6,600	6,500	98
	Gordon	13,100	13,000	99
	Murray	10,000	9,900	99
	Walker	22,100	21,900	99
	Whitfield	27,700	27,500	99
	TENNESSEE			
	Bledsoe	3,400	3,400	100
	Bradley	28,500	28,400	100
	Grundy	4,800	4,700	98
	Hamilton	113,500	113,000	100
Mcminn	16,600	16,500	99	



Net Weekly Circulation	State County	Total Households	TV Households	%
50% & Over	Marion	9,400	9,300	99
	Meigs	3,200	3,200	100
	Polk	5,100	5,100	100
	Rhea	9,400	9,300	99
	Sequatchie	3,300	3,300	100
Between 25-49%	ALABAMA			
	De Kalb	21,300	21,100	99
	GEORGIA			
	Chattooga	8,500	8,400	99
	Floyd	30,800	30,500	99
	Gilmer	5,300	5,200	98
	NORTH CAROLINA			
	Cherokee	8,300	8,200	99
	TENNESSEE			
	Franklin	12,900	12,800	99
Roane	18,500	18,400	99	
Between 5-24%	ALABAMA			
	Cherokee	7,700	7,600	99
	GEORGIA			
	Bartow	21,600	21,400	99
	Pickens	5,700	5,600	98
	Polk	12,800	12,700	99
	NORTH CAROLINA			
	Clay	3,000	2,900	97
	Jackson	9,900	9,700	98
	Swain	4,200	4,100	98
TENNESSEE				
Cumberland	14,100	13,900	99	
Monroe	11,600	11,500	99	
Van Buren	1,800	1,800	100	
Station Totals		513,800	509,600	99
Net Weekly Circulation (1993)				309,300
Average Daily Circulation (1993)				164,700

Tennessee—Chattanooga

WDSI-TV

Ch. 61

Network Service: Fox.

Licensee: Pegasus Broadcast TV L.P., 2401 E. Main St., Chattanooga, TN 37404.

Studio: 2401 E. Main St., Chattanooga, TN 37404.

Telephone: 615-697-0661. Fax: 615-697-0650.

Technical Facilities: Channel No. 61 (752-758 MHz). Authorized power: 5000-kw max. & 457-kw horizontal visual, 117-kw max. & 91.2-kw horizontal aural. Antenna: 1212-ft. above av. terrain, 552-ft. above ground, 2522-ft. above sea level.

Latitude 35° 12' 34"
Longitude 85° 16' 39"

Transmitter: 1.6-mi. NW of Falling Water, TN.

Satellite Earth Stations: Paraclipse, 5-meter C-band; Paraclipse, 4-meter C-band; M/A-Com, Microdyne receivers.

Ownership: Pegasus Broadcast TV L.P. (Group Owner).

Began Operation: January 24, 1972. Sale to present owner approved Feb. 18, 1993. Sale to Donatelli & Klein Inc. by Roy L. Hess, et al., approved by FCC Jan. 30, 1985. Previous sale by Col. Jay Sadow approved Jan. 18, 1983 (Television Digest, Vol. 22:39).

Represented (sales): Seltel Inc.

Represented (legal): Baraff, Koemer, Olender & Hochberg, P.C.

Personnel:

Bruce Lumpkin, General Manager.
Hoyt Andres, General Sales Manager.
Jim Powell, Local Sales Manager.
Glenn Coffey, Operations Manager.
Cheryl Morgan, Program Director.
Rick Lane, Promotion Manager.
Becky McGee, Business Manager.

Highest 30 Sec. Rate: \$600.

City of License: Chattanooga. ADI: Chattanooga. Rank: 85.

Total Households: ©MSI Consumer Market Data as of 1/1/93. TV Homes, TV% and Circulation ©1993 Arbitron. County coverage based on Arbitron study.



WDSI-TV BPC-890607KH Granted 12/11/89

© American Map Corp., No. 14244

Net Weekly Circulation	State County	Total Households	TV Households	Households %
Between 25-49%	Walker	22,100	21,900	99
	Whitfield	27,700	27,500	99
	NORTH CAROLINA			
	Cherokee	8,300	8,200	99
	TENNESSEE			
	Grundy	4,800	4,700	98
	Mcminn	16,600	16,500	99
	Marion	9,400	9,300	99
	Polk	5,100	5,100	100
	Rhea	9,400	9,300	99
Between 5-24%	ALABAMA			
	Jackson	18,100	17,900	99
	GEORGIA			
	Chattooga	8,500	8,400	99
	Fannin	6,600	6,500	98
	Gordon	13,100	13,000	99
NORTH CAROLINA				
Clay	3,000	2,900	97	
Station Totals		335,600	333,300	99
Net Weekly Circulation (1993)				154,900
Average Daily Circulation (1993)				66,000

Tennessee—Chattanooga

WRCB-TV

Ch. 3

Network Service: NBC.

Licensee: Sarkes Tarzian Inc., 205 N. College Ave., Bloomington, IN 47402.

Studio: 900 Whitehall Rd., Chattanooga, TN 37405.

Telephone: 615-267-5412. TWX: 810-573-5240. Fax: 615-267-6840.

Technical Facilities: Channel No. 3 (60-66 MHz). Authorized power: 100-kw visual, 10-kw aural. Antenna: 1050-ft. above av. terrain, 251-ft. above ground, 2313-ft. above sea level.

Latitude 35° 09' 40"
Longitude 85° 18' 52"

Transmitter: Fairmont Rd., near Hwy. 8, near Chattanooga.

Multichannel TV Sound: Stereo only.

Satellite Earth Stations: Harris, 3.7-meter Ku-band; Harris, 3-meter C-band; Harris, M/A-Corn receivers.

SNG Mobile Dish: 2.4-meter Ku-band.

News Services: AP, CNN.

Ownership: Sarkes Tarzian Inc. (Group Owner).

Began Operation: May 6, 1956. Sale of 70% to WSTV Inc. by Ramon G. & Helen Patterson approved Nov. 25, 1959 by FCC (Television Digest, Vol. 15:43, 48). Follansbee Steel (interlocking ownership with WSTV Inc.) acquired 30% from H-R Television Inc. early in 1959 for undisclosed amount. For transfer of WSTV Inc. properties to United Printers & Publishers Inc. (name changed to Rust Craft Greeting Cards Inc.) and later sale to Ziff-Davis, see WTOV-TV, Steubenville, OH. Sale to present owner by Ziff-Davis Bcstg. Co. approved by FCC Sept. 29, 1982.

Represented (sales): Katz Continental Television.

Represented (legal): Leventhal, Senter & Lerman.

Represented (engineering): Jules Cohen & Associates, P.C.

Personnel:

Tom Tolar, President & General Manager.
Doug Short, General Sales Manager.
Ralph Flynn, Local Sales Manager.
Bill Wallace, News Director.
Vinnie Fusco, Program Director.
Ed Aslinger, Chief Engineer.
Cindy McCashin, Promotion Director.
Pam Teague, Business Manager.

Rates: On request.

NETWORK BASE HOURLY RATE: \$1125.

City of License: Chattanooga. ADI: Chattanooga. Rank: 85.

Total Households: ©MSI Consumer Market Data as of 1/1/93. TV Homes, TV% and Circulation ©1993 Arbitron. County coverage based on Arbitron study.

Net Weekly Circulation	State County	Total Households	TV Households	%
50% & Over	ALABAMA			
	Jackson	18,100	17,900	99
	GEORGIA			
	Catoosa	16,300	16,200	99
	Chattooga	8,500	8,400	99
	Dade	4,700	4,700	100
	Fannin	6,600	6,500	98
	Gordon	13,100	13,000	99
	Murray	10,000	9,900	99
	Walker	22,100	21,900	99
	Whitfield	27,700	27,500	99
	NORTH CAROLINA			
	Cherokee	8,300	8,200	99
	TENNESSEE			
Bledsoe	3,400	3,400	100	



WRCB-TV BPCT-850513KM Granted 7/23/85

© American Map Corp., No. 14244

Net Weekly Circulation	State County	Total Households	TV Households	%
50% & Over	Bradley	28,500	28,400	100
	Grundy	4,800	4,700	98
	Hamilton	113,500	113,000	100
	Mcminn	16,600	16,500	99
	Marion	9,400	9,300	99
	Meigs	3,200	3,200	100
	Polk	5,100	5,100	100
	Rhea	9,400	9,300	99
	Sequatchie	3,300	3,300	100
	Between 25-49%	ALABAMA		
De Kalb		21,300	21,100	99
GEORGIA				
Floyd		30,800	30,500	99
Gilmer		5,300	5,200	98
Union		5,000	4,900	98
NORTH CAROLINA				
Clay		3,000	2,900	97
TENNESSEE				
Cumberland		14,100	13,900	99
Van Buren	1,800	1,800	100	
Between 5-24%	ALABAMA			
	Cherokee	7,700	7,600	99
	GEORGIA			
	Pickens	5,700	5,600	98
	NORTH CAROLINA			
	Graham	2,800	2,800	100
	TENNESSEE			
	Franklin	12,900	12,800	99
	Monroe	11,600	11,500	99
	Morgan	6,000	5,900	98
Roane	18,500	18,400	99	
Station Totals		479,100	475,300	99
Net Weekly Circulation (1993)			314,300	
Average Daily Circulation (1993)			187,800	

Tennessee—Chattanooga

WTVC

Ch. 9

Network Service: ABC.

Licensee: Freedom-TV Sub Inc., Box 1150, Chattanooga, TN 37401.

Studio: 410 W. 6th St., Chattanooga, TN 37402.

Mailing Address: Box 1150, Chattanooga, TN 37401.

Telephone: 615-756-5500. Fax: 615-757-7400.

Technical Facilities: Channel No. 9 (186-192 MHz). Authorized power: 316-kw visual, 31.6-kw aural. Antenna: 1040-ft. above av. terrain, 278-ft. above ground, 2353-ft. above sea level.

Latitude 35° 09' 41"
Longitude 85° 19' 03"

Transmitter: Taft Hwy. & Anderson Pike, Signal Mountain, TN.

Satellite Earth Station: Microdyne, 7-meter; Microdyne receivers.

News Services: AP, ABC, Conus.

Ownership: Freedom Newspapers Inc. (Group Owner).

Began Operation: June 15, 1953 as WROM-TV, Rome, GA but left air Dec. 5, 1957. Moved to Chattanooga and resumed operation Feb. 11, 1958 after transfer to Martin Theatres of Georgia Inc. by Dean Covington and associates was approved Oct. 30, 1957 (Television Digest, Vol. 13:40, 44). Sale of Martin Theatres to Fuqua Industries approved Feb. 7, 1969. Sale to Belo Bcstg. approved June 13, 1980. Sale to present owner approved Dec. 13, 1983 (Vol. 23:42).

Represented (sales): Petry Television Inc.

Represented (legal): Latham & Watkins.

Represented (engineering): Carl T. Jones Corp.

Personnel:

- Jerry Lingerfelt, General Manager.
- Bob Brandy, Local Sales Manager.
- Mike Hood, National Sales Manager.
- Oennis Brown, Chief Engineer.
- Jim Church, News Director.
- Ronnie Minton, Promotion & Marketing Director.
- Harold Tallant, Business Manager.

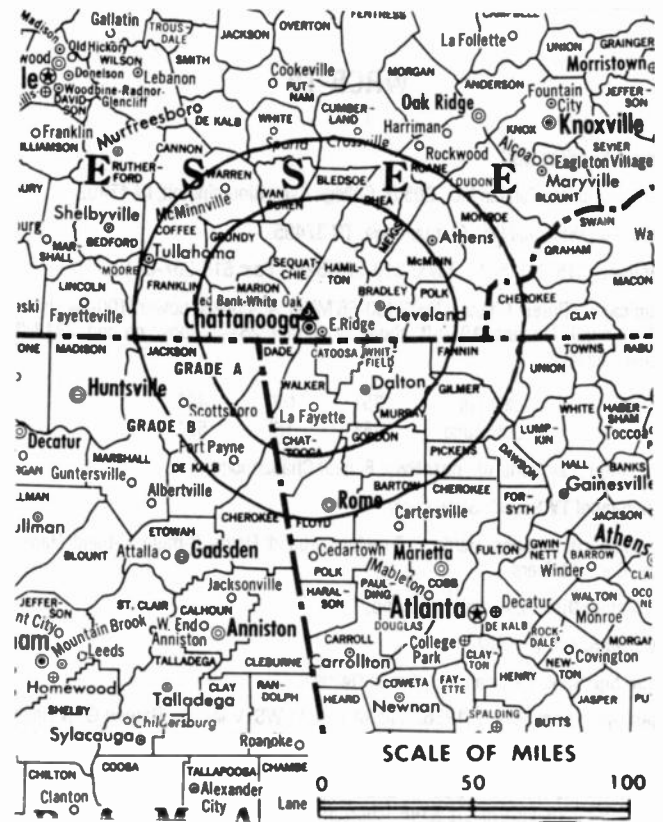
Highest 30 Sec. Rate: \$2000.

NETWORK BASE HOURLY RATE: \$725.

City of License: Chattanooga. ADI: Chattanooga. Rank: 85.

Total Households: ©MSI Consumer Market Data as of 1/1/93. TV Homes, TV% and Circulation ©1993 Arbitron. County coverage based on Arbitron study.

Net Weekly Circulation	State County	Total Households	TV Households	%	
50% & Over	GEORGIA				
		Catoosa	16,300	16,200	99
		Dade	4,700	4,700	100
		Gordon	13,100	13,000	99
		Murray	10,000	9,900	99
		Walker	22,100	21,900	99
		Whitfield	27,700	27,500	99
		TENNESSEE			
		Bledsoe	3,400	3,400	100
		Bradley	28,500	28,400	100
		Grundy	4,800	4,700	98
		Hamilton	113,500	113,000	100
		Mcminn	16,600	16,500	99
		Marion	9,400	9,300	99



WTVC BMPCT-4945 Granted 1/30/58

© American Map Corp., 14244

Net Weekly Circulation	State County	Total Households	TV Households	%
50% & Over	Meigs	3,200	3,200	100
	Polk	5,100	5,100	100
	Rhea	9,400	9,300	99
	Sequatchie	3,300	3,300	100
Between 25-49%	ALABAMA			
	De Kalb	21,300	21,100	99
	Jackson	18,100	17,900	99
	GEORGIA			
	Chattooga	8,500	8,400	99
	Fannin	6,600	6,500	98
	NORTH CAROLINA			
	Cherokee	8,300	8,200	99
	Clay	3,000	2,900	97
	Roane	18,500	18,400	99
Between 5-24%	ALABAMA			
	Cherokee	7,700	7,600	99
	GEORGIA			
	Bartow	21,600	21,400	99
	Floyd	30,800	30,500	99
	Gilmer	5,300	5,200	98
	Towns	2,900	2,900	100
	Union	5,000	4,900	98
	NORTH CAROLINA			
	Macon	10,100	9,900	98
	TENNESSEE			
	Cumberland	14,100	13,900	99
	Franklin	12,900	12,800	99
Monroe	11,600	11,500	99	
Van Buren	1,800	1,800	100	
Station Totals		499,200	495,200	99
Net Weekly Circulation (1993)			298,000	
Average Daily Circulation (1993)			174,600	

Tennessee—Cleveland

WFLI-TV Ch. 53

Network Service: None, independent.

Licensee: WFLI-TV Inc., 750 Broad St. NW, Box 4285, Cleveland, TN 37311.

Studio: 4654 Cohutta-Varnell Rd., Cohutta, GA 30710.

Mailing Address: 4654 Cohutta-Varnell Rd., Cohutta, GA 30710.

Telephone: 706-694-3337. Fax: 706-694-4112.

Technical Facilities: Channel No. 53 (704-710 MHz). Authorized power: 1306-kw max. visual, 131-kw max. aural. Antenna: 1169-ft. above av. terrain, 1039-ft. above ground, 2023-ft. above sea level.

Latitude 34° 55' 57"
Longitude 84° 58' 32"

Transmitter: Cohutta Ridge, 2.1-mi. N of Varnell.

Satellite Earth Stations: 10-meter Ku & C-band; 3.8-meter Ku & C-band; DX Antenna, Uniden receivers.

AM Affiliate: WFLI.

Ownership: WFLI-TV Inc.

Began Operation: May 25, 1987.

Represented (legal): Mullin, Rhyne, Emmons & Topel, P.C.

Represented (engineering): Peter V. Gureckis & Associates.

Personnel:

Ying Bennis, General Manager.

Dale Anthony, Station & General Sales Manager.

Jeff Gregory, Engineering Director.

Kim Duncan, Program & Promotion Director.

Kelly Coker, Business Manager.

Gene Parrott, Production Manager.

Rates: On request.

City of License: Cleveland. ADI: Chattanooga. Rank: 85.

Total Households: ©MSI Consumer Market Data as of 1/1/93. TV Homes, TV% and Circulation ©1993 Arbitron. County coverage based on Arbitron study.

Net Weekly Circulation	State County	Total Households	TV Households	%
Between 25-49%	GEORGIA Catoosa	16,300	16,200	99
	GEORGIA Gordon	13,100	13,000	99
Between 5-24%	GEORGIA Murray	10,000	9,900	99



WFLI-TV BMPCT-851112KM Granted 10/15/86

© American Map Corp., No. 14244

Net Weekly Circulation	State County	Total Households	TV Households	%
Between 5-24%	Walker	22,100	21,900	99
	Whitfield	27,700	27,500	99
TENNESSEE				
	Bledsoe	3,400	3,400	100
	Bradley	28,500	28,400	100
	Hamilton	113,500	113,000	100
	Mcminn	16,600	16,500	99
	Meigs	3,200	3,200	100
	Polk	5,100	5,100	100
	Rhea	9,400	9,300	99
Station Totals		268,900	267,400	99
Net Weekly Circulation (1993)				56,800
Average Daily Circulation (1993)				16,700

Tennessee—Cookeville

WKZX
(formerly WMTT)
Ch. 28

Network Service: None, independent.

Licensee: Inavision Broadcasting Inc., Box 2463, Cookeville, TN 38502.

Studio: 2046 N. Main St., Crossville, TN 38501.

Telephone: 615-839-2489.

Technical Facilities: Channel No. 28 (554-560 MHz). Authorized power: 230-kw max. visual. Antenna: 869-ft. above av. terrain, 466-ft. above ground, 2444-ft. above sea level.

Latitude	36°	07'	33"
Longitude	85°	17'	33"

Transmitter: Goff Hill, 1.2-mi. S of Monterey.

Ownership: Inavision Broadcasting Inc.

Began Operation: November 5, 1988. Sale to present owner by Steven J. Sweeney approved by FCC June 29, 1993.

Personnel:

Steven J. Sweeney, General Manager.
Greg Tabor, Sales Manager.
Robert Huddleston, Chief Engineer.

Rates: On request.

Arbitron Data: Not available.



WKZX BNPCT-880713KF Granted 10/31/88 © American Map Corp., No. 14244

City of License: Cookeville. ADI: Nashville. Rank: 33.

Tennessee—Crossville

WINT-TV

Ch. 20

Network Service: None, independent.

Licensee: WINT-TV Inc., Box 608, Crossville, TN 38555.

Studio: Box 608, Crossville, TN 38555.

Technical Facilities: Channel No. 20 (506-512 MHz). Authorized power: 14.8-kw max. visual, 1.48-kw max. aural. Antenna: 159-ft. above av. terrain, 157-ft. above ground, 1949-ft. above sea level.

Latitude	35°	56'	12"
Longitude	85°	00'	46"

Transmitter: Wells Rd., Crossville.

Ownership: WINT-TV Inc.

Began Operation: October 3, 1976 on Ch. 55; left air 1983. Sale to Larry D. Hudson, James C. Thompson & Cunningham by Calvin C. Smith & John A. Cunningham approved by FCC June 3, 1983. Previous sale by Edward M. Johnson approved Feb. 27, 1979.

Personnel:

Helen L. Cunningham, President.

Rates: On request.

Arbitron Data: Not available.



WINT-TV BMPCT-870309KI Granted 3/30/87 © American Map Corp., No. 14244

City of License: Crossville. ADI: Knoxville. Rank: 63.

Tennessee—Greenville

WEMT
Ch. 39

Network Service: Fox.

Licensee: Television Marketing Group of Tri-Cities Inc., 3206 Hanover Rd., Johnson City, TN 37602.

Studio: 3206 Hanover Rd., Johnson City, TN 37602.

Mailing Address: Box 3489 CRS, Johnson City, TN 37602-3489.

Telephone: 615-283-3900. Fax: 615-283-4938.

Technical Facilities: Channel No. 39 (620-626 MHz). Authorized power: 3000-kw max. visual, 300-kw max. aural. Antenna: 2628-ft. above av. terrain, 141-ft. above ground, 4981-ft. above sea level.

Latitude 36° 01' 24"
Longitude 82° 42' 56"

Transmitter: Camp Creek Bald, Bald Mountain.

Multichannel TV Sound: Stereo only.

Satellite Earth Stations: 3 in operation; Harris, M/A-Com, Satellite Technology receivers.

Ownership: Chesapeake Bay Holding Co. Inc. (Group Owner).

Began Operation: November 8, 1985. Sale to MT Communications approved by FCC Aug. 23, 1989 (Television Digest, Vol. 29: 52). Sale to present owner approved March 19, 1992.

Represented (sales): Katz Continental Television; Canadian Communications Co.

Personnel:

- Edwin Groves, Vice President & General Manager.
- Paul Bankston, General Sales Manager.
- Gary Hlavacek, National Sales Manager.
- Jim Hartline, Chief Engineer.
- Julie Bestry, Program Director.
- Matt Laws, Promotion Director.
- Larry McGowan, Production Manager.

Highest 30 Sec. Rate: \$500.

City of License: Greenville. ADI: Bristol, VA-Kingsport-Johnson City, TN. Rank: 91.

Total Households: ©MSI Consumer Market Data as of 1/1/93. TV Homes, TV% and Circulation ©1993 Arbitron. County coverage based on Arbitron study.

Net Weekly Circulation	State County	Total Households	TV Households	%
50% & Over	TENNESSEE			
	Greene	21,700	21,500	99
	Washington	36,300	36,100	99
	VIRGINIA			
	Wise	16,000	15,800	99
Between 25-49%	KENTUCKY			
	Harlan	12,900	12,800	99
	Leslie	4,700	4,600	98
	TENNESSEE			
	Carter	20,400	20,300	100
	Cocke	11,300	11,200	99
	Hamblen	19,600	19,500	99
	Hawkins	17,500	17,300	99
Jefferson	12,600	12,500	99	



WEMT BMPCT-841005KU Granted 10/31/84 American Map Corp., No. 14244

Net Weekly Circulation	State County	Total Households	TV Households	%
Between 25-49%	Johnson	5,400	5,300	98
	Sullivan	57,500	57,200	100
	VIRGINIA			
	Lee	9,100	8,900	98
	Russell	10,400	10,200	98
	Washington	25,100	24,900	99
Between 5-24%	KENTUCKY			
	Letcher	9,600	9,500	99
	Perry	10,500	10,300	98
	NORTH CAROLINA			
	Madison	6,500	6,400	98
	Yancey	6,300	6,200	98
	TENNESSEE			
	Grainger	6,500	6,400	98
	Hancock	2,500	2,500	100
	Meigs	3,200	3,200	100
Sevier	20,500	20,300	99	
Unicoi	6,600	6,500	98	
VIRGINIA				
Buchanan	10,600	10,400	98	
Scott	8,800	8,600	98	
Smyth	12,200	12,100	99	
Station Totals		384,300	380,500	99
Net Weekly Circulation (1993)				146,400
Average Daily Circulation (1993)				58,400

Tennessee—Hendersonville

WPGD
Ch. 50

Network Service: None, independent.

Licensee: Sonlight Bcstg. Systems Inc., 120 Ziegler Circle E, Mobile, AL 36608.

Studio: 221 Music Mountain Rd., Gallatin, TN 37066.

Telephone: 615-230-9743. **Fax:** 615-230-7372.

Technical Facilities: Channel No. 50 (686-692 MHz). Authorized power: 4470-kw max. visual, 447-kw aural. Antenna: 771-ft. above av. terrain, 472-ft. above ground, 1463-ft. above sea level.

Latitude	36°	28'	02"
Longitude	86°	28'	53"

Transmitter: 221 Music Rd., Gallatin.

Multichannel TV Sound: Stereo and separate audio program.

Satellite Earth Stations: Standard Communications, 3.3-meter Ku & C-band; Tractor, 3.3-meter Ku & C-band.

Ownership: Sonlight Bcstg. Systems Inc. (Group Owner).

Began Operation: September 24, 1992.

Represented (legal): Fisher, Wayland, Cooper & Leader.

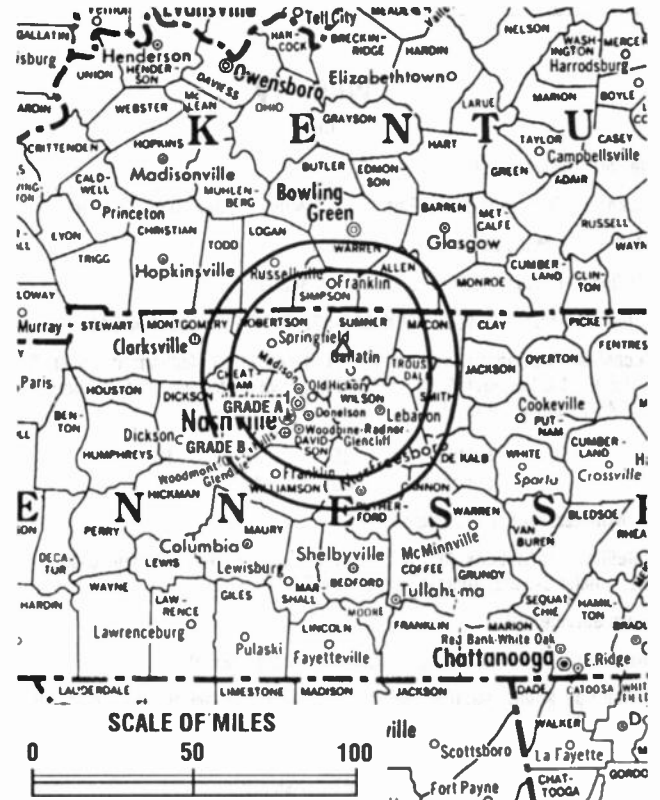
Represented (engineering): Smith & Powstenko.

Personnel:

J. Tom Park, Station Manager & Chief Engineer.
Stephen B. Box, Chief Financial Officer.

Rates: On request.

Arbitron Data: Not available.



WPGD BMPCT-901212KF Granted 7/24/91 © American Map Corp., No. 14244

City of License: Hendersonville. ADI: Nashville. Rank: 33.

Tennessee—Jackson

WBBJ-TV

Ch. 7

Network Service: ABC.

Licensee: Tennessee Bcstg. Partners, 346 Muse St., Box 2387, Jackson, TN 38301.

Studio: 346 Muse St., Jackson, TN 38301.

Mailing Address: Box 2387, Jackson, TN 38301.

Telephone: 901-424-4515. **TWX:** 810-592-7100. **Fax:** 901-424-5448.

Technical Facilities: Channel No. 7 (174-180 MHz). Authorized power: 316-kw visual, 31.6-kw aural. Antenna: 1060-ft. above av. terrain, 1065-ft. above ground, 1545-ft. above sea level.

Latitude 35° 38' 15"
Longitude 88° 41' 32"

Transmitter: 6-mi. E of Jackson.

Satellite Earth Stations: AFC, 3.7-meter Ku-band; Andrew, 7.2-meter C-band; Harris, 6.1-meter C-band; Andrew, Harris, M/A-Com receivers.

News Service: AP.

Ownership: Bahakel Communications Ltd. (Group Owner).

Began Operation: March 6, 1955. Sale to present owner by Dixie Bcstg. (estate of Aaron B. Robinson, majority owner) approved Aug. 17, 1966 by FCC (Television Digest, Vol. 6:17, 34).

Represented (sales): Katz Continental Television.

Personnel:

- Tommy Spain, General Manager.
- David K. Stockard, National Sales Manager.
- Ed Ward, Director of Engineering.
- Tom Britt, News Director.
- Pat McAlpin, Promotion Director.
- Thelma Jones, Office Manager.

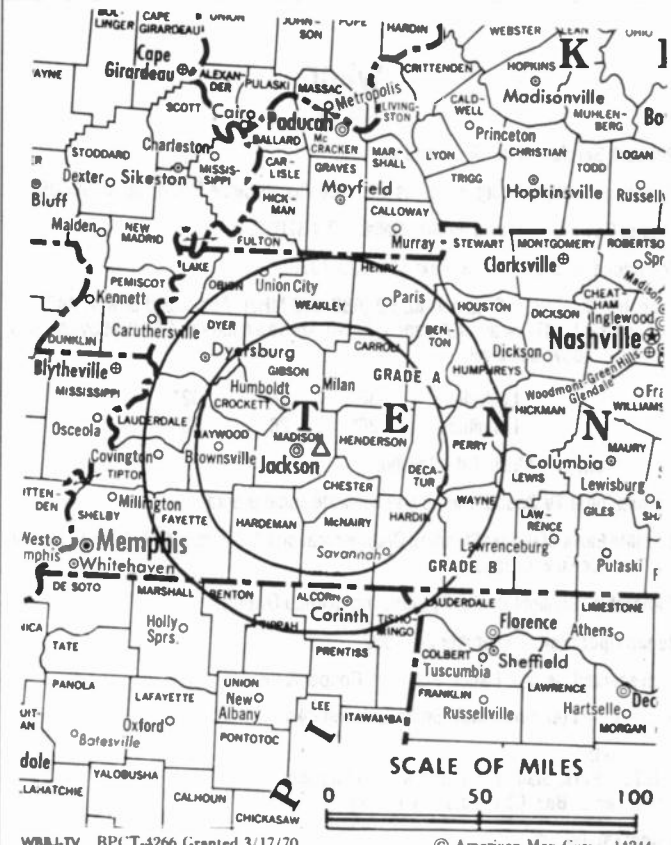
Highest 30 Sec. Rate: \$550.

NETWORK BASE HOURLY RATE: \$450.

City of License: Jackson. **ADI:** Jackson, TN. **Rank:** 185.

Total Households: ©MSI Consumer Market Data as of 1/1/93. TV Homes, TV% and Circulation ©1993 Arbitron. County coverage based on Arbitron study.

Net Weekly Circulation	State County	Total Households	TV Households	%
50% & Over	KENTUCKY			
	Fulton	3,300	3,300	100
	MISSISSIPPI			
	Alcorn	12,400	12,300	99
	Tishomingo	7,100	7,000	99
	TENNESSEE			
	Carroll	10,800	10,700	99
	Chester	4,700	4,700	100
	Crockett	5,200	5,200	100
	Decatur	4,200	4,200	100
	Dyer	14,000	13,900	99
	Gibson	18,300	18,200	99
	Hardin	8,900	8,800	99
Haywood	7,100	7,000	99	
Henderson	8,700	8,600	99	
Henry	11,400	11,300	99	



WBBJ-TV BPCT-4266 Granted 3/17/70

© American Map Corp., 14244

Net Weekly Circulation	State County	Total Households	TV Households	%
50% & Over	Lake	2,400	2,400	100
	Mc Nairy	9,000	8,900	99
	Madison	30,000	29,800	99
	Obion	12,400	12,300	99
	Weakley	12,100	12,000	99
Between 25-49%	KENTUCKY			
	Calloway	12,000	11,900	99
	TENNESSEE			
	Hardeman	8,400	8,300	99
Lauderdale	8,400	8,300	99	
Perry	2,500	2,500	100	
Between 5-24%	KENTUCKY			
	Hickman	2,200	2,200	100
	MISSISSIPPI			
	Benton	2,800	2,800	100
	Prentiss	8,600	8,500	99
	Tippah	7,400	7,300	99
	TENNESSEE			
	Benton	5,700	5,700	100
	Fayette	8,700	8,600	99
	Humphreys	6,200	6,200	100
Tipton	13,800	13,700	99	
Wayne	5,200	5,100	98	
Station Totals		273,900	271,700	99
Net Weekly Circulation (1993)				159,400
Average Daily Circulation (1993)				90,900

Tennessee—Jackson

WMTU

Ch. 16

Network Service: Fox.

Licensee: Television Marketing Group of Jackson Inc., 8 Sail Court, Portsmouth, VA 23703.

Studio: 34 Federal Dr., Jackson, TN 38305.

Telephone: 901-664-1600. Fax: 901-664-1673.

Technical Facilities: Channel No. 16 (482-488 MHz). Authorized power: 4680-kw max. visual, 58.8-kw max. aural. Antenna: 1056-ft. above av. terrain, 1004-ft. above ground, 1385-ft. above sea level.

Latitude	35°	47'	22"
Longitude	89°	06'	14"

Transmitter: 0.8-mi. ENE of intersection of State Rtes. 54 & 88.

Ownership: Chesapeake Bay Holding Co. Inc. (Group Owner).

Began Operation: April 18, 1985. Sale to present owner approved by FCC March 18, 1992. Sale to MT Communications by Star North Communications approved by FCC Dec. 5, 1989 (Television Digest, Vol. 29:11). Sale to Star North by Aztec Communications approved by FCC Oct. 27, 1988.

Represented (sales): Petry Television Inc.

Represented (engineering): B. Scott Baxter & Associates.

Personnel:

- Randy Culpepper, Station & Sales Manager.
- Linda Murlatt, Program Director.
- Greg Belz, Promotion Director.
- Denise Reber, Business Manager.
- Randy McCaskill, Chief Engineer.

Highest 30 Sec. Rate: \$170.



WMTU BMPCT-910926KJ Granted 10/24/91 © American Map Corp., No. 14244

Arbitron Data: Included with WLMT, Memphis, TN.

City of License: Jackson. ADI: Jackson, TN. Rank: 185.

Tennessee—Jellico

WPMC
Ch. 54

Network Service: None, independent.

Licensee: Pine Mountain Christian Bcstg. Inc., Box 847, Jellico, TN 37762.

Studio: 1 Huddleston Cemetery Rd., Jellico, TN 37762.

Telephones: 606-376-2778; 615-784-7854.

Technical Facilities: Channel No. 54 (710-716 MHz). Authorized power: 20-kw max. visual, 3.9-kw max. aural. Antenna: 1296-ft. above av. terrain, 112-ft. above ground, 2900-ft. above sea level.

Latitude	36°	24'	36"
Longitude	84°	10'	38"

Holds CP for change to 26.1-kw max. visual, 116-ft. above ground. BMPCT-921106KF.

Transmitter: Walnut Mountain, 3.5-mi. NW of La Follette.

Ownership: Pine Mountain Christian Broadcasting Inc.

Began Operation: May 4, 1992.

Represented (legal): Baraff, Koemer, Olender & Hochberg, P.C.

Represented (engineering): Smith & Powstenko.

Personnel:

Wayne Marler, President & General Manager.
Douglas Bruce, Program Director.
Ron Cassidy, Chief Engineer.

Rates: On request.

Arbitron Data: Not available.



WPMC BMPCT-921106KF Granted 3/31/93 © American Map Corp., No. 14244

City of License: Jellico. ADI: Knoxville. Rank: 63.

Tennessee—Johnson City-Bristol-Kingsport

WJHL-TV

Ch. 11

Network Service: CBS.

Licensee: Roy H. Park Bcstg. of Tri-Cities, 338 E. Main St., Johnson City, TN 37601.

Studio: 338 E. Main St., Johnson City, TN 37601.

Mailing Address: Box 1130, Johnson City, TN 37605-1130.

Telephone: 615-926-2151. TWX: 810-575-8551. Fax: 615-926-7928.

Technical Facilities: Channel No. 11 (198-204 MHz). Authorized power: 245-kw visual, 30-kw aural. Antenna: 2320-ft. above av. terrain, 228-ft. above ground, 4398-ft. above sea level.

Latitude 36° 25' 55"
Longitude 82° 08' 15"

Transmitter: Holston Mountain.

Satellite Earth Stations: Scientific-Atlanta, 7-meter C-band; Scientific-Atlanta, 4.6-meter C-band; AFC, 3.664-meter Ku-band; Andrew 4.7-meter Ku-band; Prodelin, 3.053-meter C-band; M/A-Corn, Scientific-Atlanta receivers.

News Services: AP, CBS.

Ownership: Park Communications Inc. (Group Owner).

Began Operation: October 26, 1953. Sale to present owner by W. H. Lancaster Sr. & Jr. was approved June 8, 1964 by FCC (Television Digest, Vol. 4:11, 24).

Represented (sales): Blair Television.

Represented (legal): Wiley, Rein & Fielding.

Represented (engineering): A. D. Ring, P.C.

Personnel:

Jack D. Dempsey, Vice President & General Manager.

Edward C. Herbert, General Sales Manager.

Dennis Fisher, News Director.

Rusty Sluder, Production Manager.

Alfred Gregory, Program Director & Film Buyer.

Carl Dickenson, Chief Engineer.

Highest 30 Sec. Rate: \$1000.

NETWORK BASE HOURLY RATE: \$936.

City of License: Johnson City. ADI: Bristol, VA-Kingsport-Johnson City, TN. Rank: 91.

Total Households: ©MSI Consumer Market Data as of 1/1/93. TV Homes, TV% and Circulation ©1993 Arbitron. County coverage based on Arbitron study.

Net Weekly Circulation	State County	Total Households	TV Households	%
50% & Over	TENNESSEE			
	Carter	20,400	20,300	100
	Greene	21,700	21,500	99
	Hawkins	17,500	17,300	99
	Johnson	5,400	5,300	98
	Sullivan	57,500	57,200	100
	Unicoi	6,600	6,500	98
	Washington	36,300	36,100	99
	VIRGINIA			
	Buchanan	10,600	10,400	98
	Dickenson	6,300	6,200	98
	Lee	9,100	8,900	98
	Russell	10,400	10,200	98
	Scott	8,800	8,600	98



Net Weekly Circulation	State County	Total Households	TV Households	%
50% & Over	Smyth	12,200	12,100	99
	Washington	25,100	24,900	99
	Wise	16,000	15,800	99
Between 25-49%	NORTH CAROLINA			
	Avery	5,600	5,500	98
	Watauga	13,900	13,700	99
Yancey	6,300	6,200	98	
TENNESSEE	Hancock	2,500	2,500	100
	VIRGINIA			
Tazewell	17,100	16,900	99	
Between 5-24%	KENTUCKY			
	Harlan	12,900	12,800	99
	Leslie	4,700	4,600	98
	Letcher	9,600	9,500	99
	Magoffin	4,400	4,300	98
	NORTH CAROLINA			
	Alleghany	3,900	3,800	97
	Ashe	9,000	8,800	98
	TENNESSEE			
	Cocke	11,300	11,200	99
Grainger	6,500	6,400	98	
Hamblen	19,600	19,500	99	
VIRGINIA				
Grayson	9,300	9,200	99	
WEST VIRGINIA				
Wyoming	10,200	10,100	99	
Station Totals		410,700	406,300	99
Net Weekly Circulation (1993)			250,100	
Average Daily Circulation (1993)			147,000	

Tennessee—Kingsport-Johnson City-Bristol

WKPT-TV

Ch. 19

Network Service: ABC.

Licensee: Holston Valley Bcstg. Corp., Box WKPT, Kingsport, TN 37662.

Studio: 222 Commerce St., Kingsport, TN 37660.

Telephones: 615-246-9578; 615-246-2295. TWX: 810-574-5180.

Fax: 615-246-6261.

Technical Facilities: Channel No. 19 (500-506 MHz). Authorized power: 1255-kw max. & 447-kw horizontal visual, 251-kw max. & 89.1-kw horizontal aural. Antenna: 2320-ft. above av. terrain, 225-ft. above ground, 4398-ft. above sea level.

Latitude 36° 25' 54"
Longitude 82° 08' 15"

Transmitter: Holston Mountain, Cherokee National Forest.

Multichannel TV Sound: Stereo and separate audio program.

Satellite Earth Stations: AFC, 5-meter C-band; AFC, 3-meter C-band; AFC, 3-meter Ku-band; Andrew, 4.5-meter C-band; Andrew, 7.3-meter C-band; Avcom, M/A-Com, Microdyne, Scientific-Atlanta receivers.

AM Affiliate: WKPT.

FM Affiliate: WTFM.

News Services: ABC, AP, ESPN, Potomac News Service.

Ownership: Glenwood Communications Corp.

Began Operation: August 20, 1969.

Represented (sales): Sattel Inc.

Represented (legal): Cordon & Kelly; Wiley, Rein & Fielding.

Represented (engineering): Moffet, Larson & Johnson Inc.

Personnel:

George E. DeVault Jr., President & General Manager.
Ray Walker, Executive Vice President & Station Manager.
Harold T. Dougherty, Senior Vice President, Engineering.
Bette Lawson, Vice President, Controller.
Jack Jeter, Vice President & Sales Manager.
Betty Payne, News Director.
Fred Falin, Program Director.
Bob Lawrence, Promotion Director.
Jeff Faust, Production Director.

Highest 30 Sec. Rate: \$650.

NETWORK BASE HOURLY RATE: \$325.

City of License: Kingsport. ADI: Bristol, VA-Kingsport-Johnson City, TN. Rank: 91.

Total Households: ©MSI Consumer Market Data as of 1/1/93. TV Homes, TV% and Circulation ©1993 Arbitron. County coverage based on Arbitron study.

Net Weekly Circulation	State County	Total Households	TV Households	%	
50% & Over	TENNESSEE				
		Carter	20,400	20,300	100
		Greene	21,700	21,500	99
		Sullivan	57,500	57,200	100
		Washington	36,300	36,100	99
	VIRGINIA				
		Dickenson	6,300	6,200	98
		Russell	10,400	10,200	98
		Smyth	12,200	12,100	99
		Washington	25,100	24,900	99



Net Weekly Circulation	State County	Total Households	TV Households	%
50% & Over	Wise	16,000	15,800	99
	KENTUCKY			
	Leslie	4,700	4,600	98
	Letcher	9,600	9,500	99
	NORTH CAROLINA			
	Watauga	13,900	13,700	99
	TENNESSEE			
	Hawkins	17,500	17,300	99
	Johnson	5,400	5,300	98
	Unicoi	6,600	6,500	98
VIRGINIA				
Buchanan	10,600	10,400	98	
Lee	9,100	8,900	98	
Scott	8,800	8,600	98	
Between 25-49%	KENTUCKY			
	Bell	11,300	11,200	99
	Harlan	12,900	12,800	99
	Perry	10,500	10,300	98
	Pike	25,600	25,300	99
	NORTH CAROLINA			
	Ashe	9,000	8,800	98
	Avery	5,600	5,500	98
	TENNESSEE			
	Hamblen	19,600	19,500	99
Hancock	2,500	2,500	100	
VIRGINIA				
Tazewell	17,100	16,900	99	
Wythe	9,900	9,800	99	
Station Totals		416,100	411,700	99
Net Weekly Circulation (1993)				191,700
Average Daily Circulation (1993)				85,900

Tennessee—Knoxville

WATE-TV

Ch. 6

Network Service: ABC.

Licensee: Nationwide Communications Inc., Box 2349, Knoxville, TN 37901.

Studio: 1306 Broadway NE, Knoxville, TN 37917.

Telephone: 615-637-6666. Fax: 615-525-4091.

Technical Facilities: Channel No. 6 (82-88 MHz). Authorized power: 100-kw visual, 10-kw aural. Antenna: 1490-ft. above av. terrain, 1153-ft. above ground, 2549-ft. above sea level.

Latitude 36° 00' 13"
Longitude 83° 56' 35"

Transmitter: Sharp's Ridge Memorial Park Rd.

Multichannel TV Sound: Stereo only.

Satellite Earth Stations: AFC, 3.7-meter Ku-band; Andrew, 4.5-meter; Andrew, 7.2-meter; Comtech, 3.8-meter Ku-band; Comtech, 5-meter; Avantek, Pinzone, W/A-Com, Scientific-Atlanta, Standard Communications receivers.

News Service: AP.

Ownership: Nationwide Communications Inc. (Group Owner).

Began Operation: October 1, 1953. Sale to present owner by Paul Montcastle and associates approved on April 8, 1965 by FCC (Television Digest, Vol. 5:9, 15).

Represented (sales): Blair Television.

Represented (legal): Fletcher, Heald & Hildreth.

Represented (engineering): Cohen, Dippell & Everist, P.C.

Personnel:

Jim Mikels, General Manager.
Larry Cazavan, Station Operations & Program Director.
John Mann, General Sales Manager.
Joe Warnecke, National Sales Manager.
Robert Marford, News Director.
Bob Williams, Chief Engineer.
David Rosch, Promotion Director.
Debbie Farmer, Business Manager.

Highest 30 Sec. Rate: \$2000.

NETWORK BASE HOURLY RATE: \$1600.

City of License: Knoxville. ADI: Knoxville. Rank: 63.

Total Households: ©MSI Consumer Market Data as of 1/1/93. TV Homes, TV% and Circulation ©1993 Arbitron. County coverage based on Arbitron study.

Net Weekly Circulation	State County	Total Households	TV Households	%
50% & Over	KENTUCKY			
	Bell	11,300	11,200	99
	Harlan	12,900	12,800	99
	Mc Creary	5,500	5,400	98
	Whitley	12,300	12,200	99
	TENNESSEE			
	Anderson	28,000	27,900	100
	Blount	34,600	34,400	99
	Campbell	13,100	13,000	99
	Claiborne	9,800	9,700	99
	Cocke	11,300	11,200	99
	Cumberland	14,100	13,900	99
	Fentress	5,600	5,500	98
	Grainger	6,500	6,400	98
	Hamblen	19,600	19,500	99
	Hancock	2,500	2,500	100
	Jefferson	12,600	12,500	99
	Knox	136,200	135,500	99
Loudon	12,600	12,500	99	
Monroe	11,600	11,500	99	
Morgan	6,000	5,900	98	



WATE-TV BIP:T-4672 Granted 1/14/74

© American Map Corp., 14244

Net Weekly Circulation	State County	Total Households	TV Households	%
50% & Over	Roane	18,500	18,400	99
	Scott	6,500	6,400	98
	Sevier	20,500	20,300	99
	Union	5,200	5,100	98
Between 25-49%	KENTUCKY			
	Knox	10,700	10,500	98
	TENNESSEE			
	Greene	21,700	21,500	99
	Hawkins	17,500	17,300	99
Mcminn	16,600	16,500	99	
Between 5-24%	VIRGINIA			
	Lee	9,100	8,900	98
	GEORGIA			
	Fannin	6,600	6,500	98
	KENTUCKY			
	Clay	7,300	7,200	99
	Jackson	4,400	4,300	98
	Laurel	16,100	15,900	99
	Leslie	4,700	4,600	98
	Pulaski	19,400	19,100	98
Russell	6,100	6,000	98	
NORTH CAROLINA				
Madison	6,500	6,400	98	
Swain	4,200	4,100	98	
Yancey	6,300	6,200	98	
TENNESSEE				
Bledsoe	3,400	3,400	100	
Meigs	3,200	3,200	100	
Polk	5,100	5,100	100	
Rhea	9,400	9,300	99	
Sullivan	57,500	57,200	100	
Unicoi	6,600	6,500	98	
Station Totals		659,200	653,400	99
Net Weekly Circulation (1993)				384,700
Average Daily Circulation (1993)				219,300

Tennessee—Knoxville

WBIR-TV
Ch. 10

Network Service: NBC.

Licensee: Multimedia WBIR Inc., Box 27909, Knoxville, TN 37917.

Studio: 1513 Hutchinson Ave., Knoxville, TN 37917.

Telephone: 615-637-1010. **Fax:** 615-637-6380.

Technical Facilities: Channel No. 10 (192-198 MHz). Authorized power: 316-kw visual, 38-kw aural. Antenna: 1790-ft. above av. terrain, 1504-ft. above ground, 2849-ft. above sea level.

Latitude 36° 00' 19"
Longitude 83° 56' 23"

Transmitter: 601 Memorial Parkway, Knoxville.

Multichannel TV Sound: Stereo only.

Satellite Earth Stations: Scientific-Atlanta, 7-meter C-band; Anixter-Mark, 5-meter C-band; Scientific-Atlanta, 4.6-meter C-band; RCA Americom, 3.6-meter Ku-band; Harris, 6-meter Ku-band; Harris, 3.5-meter Ku-band; Harris, 2.4-meter Ku-band; Harris, M/A-Com, Scientific-Atlanta, Standard Omni receivers.

SNG Mobile Dish: Vertex, 4.5-meter Ku-band.

News Services: AP, CNN, NIWS.

Ownership: Multimedia Broadcasting Co. (Group Owner).

Began Operation: August 12, 1956. Transfer to Multimedia Inc. by Southeastern Bcstg. Co. approved Sept. 22, 1967 by FCC. Previous sale to WMRC Inc. by Taft Bcstg. Co. approved Nov. 16, 1960 (Television Digest, Vol. 16:39, 47). Sale of 70% by Gilmore N. Nunn, Mr. & Mrs. Robert L. Ashe & John P. Hart to Taft Bcstg., which previously had held other 30%, was approved Oct. 29, 1959 (Vol. 15:41, 44).

Represented (sales): Katz American Television.

Represented (legal): Dow, Lohnes & Albertson.

Represented (engineering): Jules Cohen & Associates.

Personnel:

- James M. Hart, Vice President & General Manager.
- Chris Gallu, General Sales Manager.
- Jim Swinehart, News Director.
- David Cowen, Program Director.
- Steve Dean, Creative Services Director.
- Robert E. Horton, Chief Engineer.
- Joe Cable, Promotion Director.
- Cathy Norton, Business Manager.

Highest 30 Sec. Rate: \$1500.

NETWORK BASE HOURLY RATE: \$1225.

City of License: Knoxville. **ADI:** Knoxville. **Rank:** 63.

Total Households: ©MSI Consumer Market Data as of 1/1/93. TV Homes, TV% and Circulation ©1993 Arbitron. County coverage based on Arbitron study.

Net Weekly Circulation	State County	Total Households	TV Households	%
50% & Over	KENTUCKY			
	Bell	11,300	11,200	99
	Harlan	12,900	12,800	99
	Mc Creary	5,500	5,400	98
	Whitley	12,300	12,200	99
	TENNESSEE			
	Anderson	28,000	27,900	100
	Blount	34,600	34,400	99
	Campbell	13,100	13,000	99
	Claiborne	9,800	9,700	99
	Cocke	11,300	11,200	99
	Cumberland	14,100	13,900	99
	Fentress	5,600	5,500	98
	Grainger	6,500	6,400	98
Hamblen	19,600	19,500	99	



WBIR-TV BMPCT-790625K1 Granted 5/23/80 © American Map Corp., No. 14244

Net Weekly Circulation	State County	Total Households	TV Households	%
50% & Over	Hancock	2,500	2,500	100
	Jefferson	12,600	12,500	99
	Knox	136,200	135,500	99
	Loudon	12,600	12,500	99
	Mcminn	16,600	16,500	99
	Monroe	11,600	11,500	99
	Morgan	6,000	5,900	98
	Roane	18,500	18,400	99
	Scott	6,500	6,400	98
	Sevier	20,500	20,300	99
Union	5,200	5,100	98	
Between 25-49%	KENTUCKY			
	Knox	10,700	10,500	98
	Laurel	16,100	15,900	99
	Pulaski	19,400	19,100	98
	Wayne	6,700	6,600	98
TENNESSEE	Bledsoe	3,400	3,400	100
	Greene	21,700	21,500	99
	Hawkins	17,500	17,300	99
	VIRGINIA			
	Lee	9,100	8,900	98
Between 5-24%	GEORGIA			
	Fannin	6,600	6,500	98
	KENTUCKY			
	Leslie	4,700	4,600	98
	Russell	6,100	6,000	98
	NORTH CAROLINA			
	Cherokee	8,300	8,200	99
Graham	2,800	2,800	100	
Madison	6,500	6,400	98	
(Continued on page A-1088)				
Station Totals		667,400	661,500	99
Net Weekly Circulation (1993)				427,300
Average Daily Circulation (1993)				268,700

Tennessee—Knoxville

WKCH-TV
Ch. 43

Network Service: Fox.

Licensee: FCVS Communications, 1221 Sunset Blvd., West Columbia, SC 29169.

Studio: 109 E. Churchwell, Knoxville, TN 37917.

Mailing Address: Box 3809, Knoxville, TN 37927.

Telephone: 615-971-4343. Fax: 615-637-6957.

Technical Facilities: Channel No. 43 (644-650 MHz). Authorized power: 2210-kw max. visual, 221-kw max. aural. Antenna: 1150-ft. above av. terrain, 1079-ft. above ground, 2179-ft. above sea level.

Latitude 35° 59' 20"
Longitude 83° 57' 45"

Transmitter: Cadock Ave., Sharp's Ridge.

Satellite Earth Stations: Scientific-Atlanta, 4.6-meter C-band; AFC, 3-meter Ku-band; Harris, Scientific-Atlanta receivers.

Ownership: FCVS Communications Inc. (Group Owner).

Began Operation: December 31, 1983. Sale to present owner by Media Central Inc. approved by FCC July 17, 1990. FCC approved sale to Media Central by H. Bernard Dixon, et al., Oct. 1, 1985. Sale to Elcom of Tennessee pends (Television Digest, Vol. 33:35).

Represented (sales): Settel Inc.

Represented (legal): Cordon & Kelly.

Represented (engineering): A. D. Ring, P.C.

Personnel:

- John Friend, General Manager.
- Dick Bradley, Local Sales Manager.
- Brad Raney, National Sales Manager.
- Phil Rainey, Program Director & Operations Manager.
- Bob Driggers, Creative Services Manager.
- Bill Morris, Business Manager.
- Jim Grimes, Chief Engineer.

Rates: On request.

City of License: Knoxville. ADI: Knoxville. Rank: 63.

Total Households: ©MSI Consumer Market Data as of 1/1/93. TV Homes, TV% and Circulation ©1993 Arbitron. County coverage based on Arbitron study.

Net Weekly Circulation	State County	Total Households	TV Households	%
50% & Over	KENTUCKY			
	Bell	11,300	11,200	99
	TENNESSEE			
	Anderson	28,000	27,900	100
	Blount	34,600	34,400	99
	Campbell	13,100	13,000	99
	Jefferson	12,600	12,500	99
	Knox	136,200	135,500	99
	Loudon	12,600	12,500	99
	Roane	18,500	18,400	99
Between 25-49%	KENTUCKY			
	Mc Creary	5,500	5,400	98
	TENNESSEE			
Claiborne	9,800	9,700	99	



Net Weekly Circulation	State County	Total Households	TV Households	%
Between 25-49%	Cumberland	14,100	13,900	99
	Fentress	5,600	5,500	98
	Grainger	6,500	6,400	98
	Hamblen	19,600	19,500	99
	Monroe	11,600	11,500	99
	Morgan	6,000	5,900	98
	Scott	6,500	6,400	98
	Sevier	20,500	20,300	99
	Union	5,200	5,100	98
	Between 5-24%	KENTUCKY		
Harlan		12,900	12,800	99
Knox		10,700	10,500	98
Whitley		12,300	12,200	99
TENNESSEE				
Cocke		11,300	11,200	99
Hawkins	17,500	17,300	99	
McMinn	16,600	16,500	99	
Meigs	3,200	3,200	100	
Rhea	9,400	9,300	99	
Station Totals		471,700	468,000	99
Net Weekly Circulation (1993)			221,800	
Average Daily Circulation (1993)			95,400	

**NEED BROADCAST TV OR CABLE TV DATA
FROM THE FACTBOOK ON TAPE OR DISKETTE?
NEED CUSTOMIZED REPORTS?**

Call Warren Publishing's
Market Research & Data Sales Dept. **202-872-9200**

Tennessee—Knoxville

WKXT-TV

Ch. 8

Network Service: CBS.

Licensee: Knoxville Channel 8 Ltd. Partnership, Box 59088, Knoxville, TN 37950-9088.

Studio: Sharp's Ridge Memorial Park Rd., Knoxville, TN 37917.

Mailing Address: Box 59088, Knoxville, TN 37950-9088.

Telephone: 615-689-8000. Fax: 615-689-9047.

Technical Facilities: Channel No. 8 (180-186 MHz). Authorized power: 316-kw visual, 31.6-kw aural. Antenna: Circularly polarized, 1254-ft. above av. terrain, 1016-ft. above ground, 2274-ft. above sea level.

Latitude 36° 00' 35.90"
Longitude 83° 55' 56.50"

Transmitter: 0.18-mi. NE of Sharp's Ridge Memorial Park, Knox County.

Multichannel TV Sound: Stereo only.

Satellite Earth Stations: Scientific-Atlanta, 5-meter C-band; Scientific-Atlanta, 7-meter C-band; AFC, 3.7-meter Ku-band; DX Engineering, M/A-Com, Scientific-Atlanta receivers.

News Services: AP, CBS.

Ownership: Knoxville Ch. 8 Ltd. Partnership.

Began Operation: December 6, 1988. Sale to present owners approved by FCC June 9, 1992.

Represented (sales): Petry Television Inc.

Represented (legal): McCampbell & Young, P.C.

Represented (engineering): Smith & Powstenko.

Personnel:

Lewis F. Cosby, General Manager.
Earl R. Taylor, General Sales Manager.
Lamar Reid, Assistant General Sales Manager.
Richard Hall, News Director.
David Williams, Operations Manager.
Ranee Ranby, Promotion Director.
Doug Stallard, Chief Engineer.
Evelyn Cannon, Business Manager.

Rates: On request.

City of License: Knoxville. ADI: Knoxville. Rank: 63.

Total Households: ©MSI Consumer Market Data as of 1/1/93. TV Homes, TV% and Circulation ©1993 Arbitron. County coverage based on Arbitron study.

Net Weekly Circulation	State County	Total Households	TV Households	%
50% & Over	KENTUCKY			
	Bell	11,300	11,200	99
	Mc Creary	5,500	5,400	98
	TENNESSEE			
	Anderson	28,000	27,900	100
	Blount	34,600	34,400	99
	Campbell	13,100	13,000	99
	Claiborne	9,800	9,700	99
	Cocke	11,300	11,200	99
	Cumberland	14,100	13,900	99
	Grainger	6,500	6,400	98
	Hamblen	19,600	19,500	99
	Jefferson	12,600	12,500	99



WKXT-TV 6MPCT-881011KH Granted 12/2/88

© American Map Corp., No 14244

Net Weekly Circulation	State County	Total Households	TV Households	%	
50% & Over	Knox	136,200	135,500	99	
	Loudon	12,600	12,500	99	
	Monroe	11,600	11,500	99	
	Morgan	6,000	5,900	98	
	Roane	18,500	18,400	99	
	Scott	6,500	6,400	98	
	Sevier	20,500	20,300	99	
	Union	5,200	5,100	98	
	Between 25-49%	KENTUCKY			
		Harlan	12,900	12,800	99
Pulaski		19,400	19,100	98	
Between 5-24%	Whitley	12,300	12,200	99	
	TENNESSEE				
	Fentress	5,600	5,500	98	
	Hancock	2,500	2,500	100	
	Mcminn	16,600	16,500	99	
	KENTUCKY				
	Clay	7,300	7,200	99	
	Knox	10,700	10,500	98	
	NORTH CAROLINA				
	Graham	2,800	2,800	100	
Madison	6,500	6,400	98		
TENNESSEE					
Bledsoe	3,400	3,400	100		
Greene	21,700	21,500	99		
Hawkins	17,500	17,300	99		
VIRGINIA					
Lee	9,100	8,900	98		
Station Totals		531,800	527,300	99	
Net Weekly Circulation (1993)				342,500	
Average Daily Circulation (1993)				185,200	

Tennessee—Memphis

WHBQ-TV

Ch. 13

Network Service: ABC.

Licensee: Adams TV of Memphis Inc., Box 11407, Memphis, TN 38111.

Studio: 485 S. Highland, Memphis, TN 38111.

Telephone: 901-320-1313. Fax: 901-323-0092.

Technical Facilities: Channel No. 13 (210-216 MHz). Authorized power: 316-kw visual, 63.2-kw aural. Antenna: 1013-ft. above av. terrain, 1076-ft. above ground, 1336-ft. above sea level.

Latitude 35° 10' 28"
Longitude 89° 50' 41"

Transmitter: 6555 Raleigh-La Grange Rd.

Satellite Earth Stations: Andrew, 7.3-meter; Andrew, 4.5-meter; Andrew, 7.3-meter; Avantek receivers.

News Service: AP.

Ownership: Adams Communications.

Began Operation: September 27, 1953. Jan. 11, 1990 FCC dismissed RKO General's application for license renewal, granted application of South Jersey Radio Inc. & consented to the assignment of license to Adams TV of Memphis (Television Digest, Vol. 29:20; 30:3).

Represented (sales): TeleRep Inc.

Represented (legal): Wiley, Rein & Fielding.

Personnel:

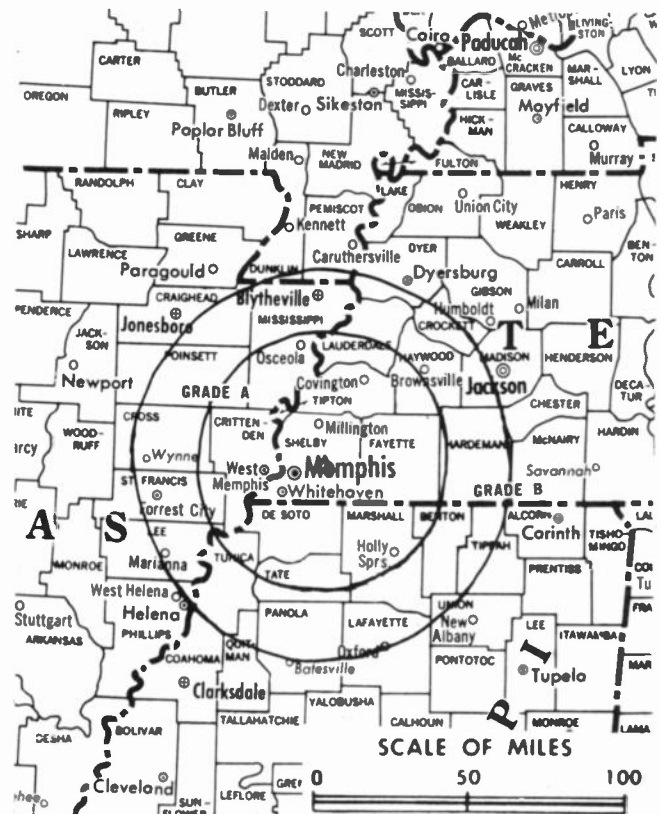
Timothy M. Lynch, President & General Manager.
Susan Adams, General Sales Manager.
Vance Collins, Local Sales Manager.
Dave Janecek, News Director.
John Koski, Promotion Director.
Jim Armacost, Production Manager.
Larry Coughlan, Chief Engineer.
Roberta Hudson, Business Manager.

Rates: On request.

City of License: Memphis. ADI: Memphis. Rank: 42.

Total Households: ©MSI Consumer Market Data as of 1/1/93. TV Homes, TV% and Circulation ©1993 Arbitron. County coverage based on Arbitron study.

Net Weekly Circulation	State County	Total Households	TV Households	%
50% & Over	ARKANSAS			
	Crittenden	17,500	17,200	98
	Cross	6,700	6,600	99
	Lee	4,500	4,400	98
	Mississippi	20,300	20,000	99
	Poinsett	9,300	9,200	99
	St Francis	9,900	9,700	98
	MISSOURI			
	Pemiscot	8,200	8,000	98
	MISSISSIPPI			
	Benton	2,800	2,800	100
	Coahoma	10,200	10,000	98
	De Soto	26,000	25,600	99
	Lafayette	11,000	10,900	99
	Marshall	10,300	10,200	99
	Panola	10,500	10,400	99
	Quitman	3,300	3,300	100
	Tate	7,200	7,100	99
	Tippah	7,400	7,300	99
Tunica	2,500	2,500	100	
Yalobusha	4,600	4,500	98	
TENNESSEE				
Crockett	5,200	5,200	100	
Dyer	14,000	13,900	99	
Fayette	8,700	8,600	99	
Hardeman	8,400	8,300	99	
Haywood	7,100	7,000	99	
Lake	2,400	2,400	100	



WHBQ-TV BMP(T-1046 Granted 4/30/53

© American Map Corp., 14244

Net Weekly Circulation	State County	Total Households	TV Households	%
50% & Over	Lauderdale	8,400	8,300	99
	Shelby	310,200	308,700	100
	Tipton	13,800	13,700	99
Between 25-49%	ARKANSAS			
	Craighead	27,000	26,700	99
	Greene	12,500	12,300	98
	Phillips	9,800	9,600	98
	MISSOURI			
	Dunklin	12,900	12,600	98
	MISSISSIPPI			
	Alcorn	12,400	12,300	99
	Grenada	7,800	7,700	99
	Lee	25,400	25,200	99
Union	8,400	8,400	100	
TENNESSEE				
Gibson	18,300	18,200	99	
Mc Nairy	9,000	8,900	99	
Madison	30,000	29,800	99	
Between 5-24%	ARKANSAS			
	Clay	7,500	7,400	99
	Jackson	7,300	7,200	99
	Monroe	4,200	4,100	98
	MISSOURI			
	New Madrid	7,600	7,400	97
	MISSISSIPPI			
	Lowndes	21,400	21,200	99
	Pontotoc	8,600	8,500	99
	Prentiss	8,600	8,500	99
Tallahatchie	5,200	5,100	98	
TENNESSEE				
Chester	4,700	4,700	100	
Obion	12,400	12,300	99	
Station Totals		811,400	803,900	99
Net Weekly Circulation (1993)				522,300
Average Daily Circulation (1993)				259,300

Tennessee—Memphis

WLMT
Ch. 30

Network Service: None, independent.

Licensee: Television Marketing Group of Memphis Inc., 2876 Directors Cove, Memphis, TN 38131.

Studio: 2876 Directors Cove, Memphis, TN 38131.

Mailing Address: Box 30030, Memphis, TN 38130.

Telephone: 901-346-3030. Fax: 901-346-1451.

Technical Facilities: Channel No. 30 (566-572 MHz). Authorized power: 5000-kw max. visual, 50-kw aural. Antenna: 1002-ft. above av. terrain, 1114-ft. above ground, 1449-ft. above sea level.

Latitude 35° 09' 17"
Longitude 89° 49' 20"

Transmitter: 2.5-mi. NE of Memphis on L & N Railroad.

Satellite Earth Stations: Scientific-Atlanta, 4.6-meter; M/A-Com, 4.2-meter Ku-band; Automation Techniques, 3.8-meter; Automation Techniques, M/A-Com, Scientific-Atlanta receivers.

Ownership: Chesapeake Bay Holding Co. Inc. (Group Owner).

Began Operation: April 18, 1983. Sale to MT Communications by TVX Bcst. Group approved by FCC March 10, 1989 (Television Digest, Vol. 29:7). Sale to present owner approved by FCC March 19, 1992.

Represented (sales): Petry Television Inc.

Represented (legal): McFadden, Evans & Still.

Personnel:

- Morrie P. Beitch, Vice President & General Manager.
- Joe Mazza, General Sales Manager.
- Jim Wright, Local Sales Manager.
- Suzanne Peirce, Program Director.
- Keith Cox, Business Manager.
- Greg Belz, Promotion Director.
- Adam Sator, Production Manager.
- Doug Henderson, Chief Engineer.

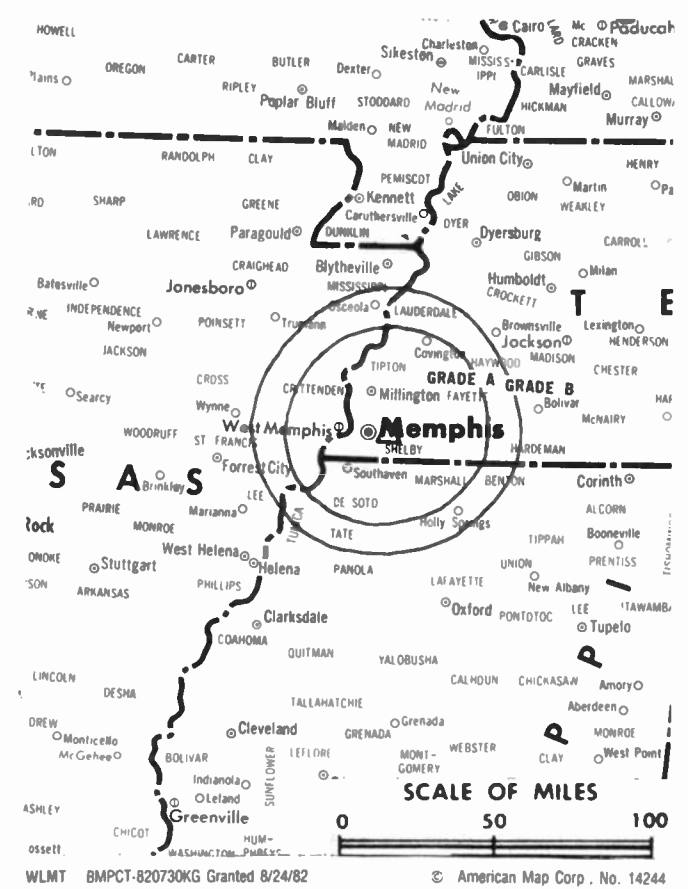
Highest 30 Sec. Rate: \$1200.

Arbitron Data: Includes WMTU, Jackson, TN.

City of License: Memphis. ADI: Memphis. Rank: 42.

Total Households: ©MSI Consumer Market Data as of 1/1/93. TV Homes, TV% and Circulation ©1993 Arbitron. County coverage based on Arbitron study.

Net Weekly Circulation	State County	Total Households	TV Households	%
50% & Over	MISSISSIPPI			
	Marshall	10,300	10,200	99
	Tate	7,200	7,100	99
	Tunica	2,500	2,500	100
Between 25-49%	TENNESSEE			
	Fayette	8,700	8,600	99
	ARKANSAS			
	Crittenden	17,500	17,200	98
	Cross	6,700	6,600	99
	Lee	4,500	4,400	98
	Mississippi	20,300	20,000	99
	Poinsett	9,300	9,200	99
	St Francis	9,900	9,700	98
	MISSISSIPPI			
	Alcorn	12,400	12,300	99
	De Soto	26,000	25,600	99
	Lafayette	11,000	10,900	99
	Panola	10,500	10,400	99
TENNESSEE				
Carroll	10,800	10,700	99	



Net Weekly Circulation	State County	Total Households	TV Households	%
Between 25-49%	Chester	4,700	4,700	100
	Crockett	5,200	5,200	100
	Dyer	14,000	13,900	99
	Gibson	18,300	18,200	99
	Henderson	8,700	8,600	99
	Lauderdale	8,400	8,300	99
	Mc Nairy	9,000	8,900	99
	Madison	30,000	29,800	99
	Shelby	310,200	308,700	100
	Tipton	13,800	13,700	99
	Weakley	12,100	12,000	99
	Between 5-24%	ARKANSAS		
Greene		12,500	12,300	98
Phillips		9,800	9,600	98
KENTUCKY				
Fulton		3,300	3,300	100
MISSOURI				
Dunklin		12,900	12,600	98
Pemiscot		8,200	8,000	98
MISSISSIPPI				
Benton		2,800	2,800	100
Coahoma		10,200	10,000	98
Quitman		3,300	3,300	100
Tippah	7,400	7,300	99	
Union	8,400	8,400	100	
TENNESSEE				
Decatur	4,200	4,200	100	
Hardeman	8,400	8,300	99	
Hardin	8,900	8,800	99	
Haywood	7,100	7,000	99	
Henry	11,400	11,300	99	
Obion	12,400	12,300	99	
Station Totals		733,200	726,900	99
Net Weekly Circulation (1993)				296,100
Average Daily Circulation (1993)				124,500

Tennessee—Memphis

WMC-TV Ch. 5

Network Service: NBC.

Licensee: Scripps Howard Inc., 1100 Central Trust Tower, Box 5380, Cincinnati, OH 45201.

Studio: 1960 Union Ave., Memphis, TN 38104.

Telephone: 901-726-0555. **Fax:** 901-276-6851.

Technical Facilities: Channel No. 5 (76-82 MHz). Authorized power: 100-kw visual, 20-kw aural. Antenna: 1013-ft. above av. terrain, 1088-ft. above ground, 1335-ft. above sea level.

Latitude 35° 10' 09"
Longitude 89° 53' 12"

Transmitter: 5317 Crestview Dr., U.S. 70 & Macon Rd.

Satellite Earth Stations: Scientific-Atlanta, 7-meter C-band; GE, 5-meter Ku-band; Miralite, 3.9-meter Ku & C-band; Harris, M/A-Com, Scientific-Atlanta, Standard Components receivers.

AM Affiliate: WMC, 5-kw, 790 kHz (ABC).

FM Affiliate: WMC-FM, 300-kw, 99.7 MHz (No. 259), 910-ft (ABC).

News Services: AP, CNN, NBC, UPI.

Ownership: Scripps Howard Broadcasting Co. (Group Owner).

Began Operation: December 11, 1948. Sale to Elcom of Memphis Inc. was approved by FCC Oct. 7, 1993, but is not yet consummated (Television Digest, Vol. 33:30).

Represented (sales): Blair Television.

Represented (legal): Baker & Hostetler.

Represented (engineering): Cohen, Dippell & Everist, P.C.

Personnel:

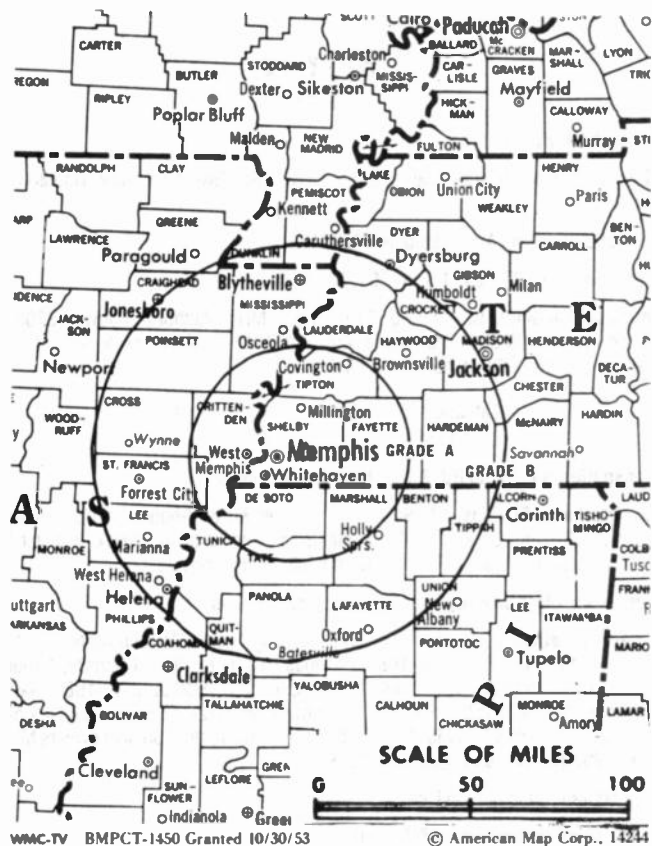
- Ron Klayman, Vice President & General Manager.
- Joe Cooper, Assistant General Manager, Sales.
- William Fee, Local Sales Manager.
- Scott Leslie, National Sales Manager.
- Michael I. Schwartz, Engineering Manager.
- Kathy Aicher, Program Director.
- James Frommel, Business Manager.
- Rob Mize, Broadcast Services Manager.
- Bruce Whiteaker, News Director.
- Craten Armmer, Production Operations Manager.

Rates: On request.

City of License: Memphis. **ADI:** Memphis. **Rank:** 42.

Total Households: ©MSI Consumer Market Data as of 1/1/93. TV Homes, TV% and Circulation ©1993 Arbitron. County coverage based on Arbitron study.

Net Weekly Circulation	State County	Total Households	TV Households	%
50% & Over	ARKANSAS			
	Craighead	27,000	26,700	99
	Crittenden	17,500	17,200	98
	Cross	6,700	6,600	99
	Greene	12,500	12,300	98
	Lee	4,500	4,400	98
	Mississippi	20,300	20,000	99
	Phillips	9,800	9,600	98
	Poinsett	9,300	9,200	99
	St Francis	9,900	9,700	98
	MISSOURI			
	Pemiscot	8,200	8,000	98
	MISSISSIPPI			
	Alcorn	12,400	12,300	99
	Benton	2,800	2,800	100
Coahoma	10,200	10,000	98	
De Soto	26,000	25,600	99	
Lafayette	11,000	10,900	99	



Net Weekly Circulation	State County	Total Households	TV Households	%
50% & Over	Marshall	10,300	10,200	99
	Panola	10,500	10,400	99
	Quitman	3,300	3,300	100
	Tate	7,200	7,100	99
	Tippah	7,400	7,300	99
	Tunica	2,500	2,500	100
	Union	8,400	8,400	100
	Yalobusha	4,600	4,500	98
	TENNESSEE			
	Chester	4,700	4,700	100
	Crockett	5,200	5,200	100
	Dyer	14,000	13,900	99
	Fayette	8,700	8,600	99
	Gibson	18,300	18,200	99
	Hardeman	8,400	8,300	99
Haywood	7,100	7,000	99	
Lake	2,400	2,400	100	
Lauderdale	8,400	8,300	99	
Mc Nairy	9,000	8,900	99	
Madison	30,000	29,800	99	
Shelby	310,200	308,700	100	
Tipton	13,800	13,700	99	
Between 25-49%	ARKANSAS			
	Clay	7,500	7,400	99
	Lawrence	6,700	6,600	99
	MISSOURI			
	Dunklin	12,900	12,600	98
MISSISSIPPI				
Bolivar	13,000	12,700	98	
Grenada	7,800	7,700	99	
Leflore	12,600	12,400	98	
(Continued on page A-1088)				
Station Totals		927,500	918,300	99
Net Weekly Circulation (1993)				645,100
Average Daily Circulation (1993)				401,300

Tennessee—Memphis

WPTY-TV Ch. 24

Network Service: Fox.

Licensee: Clear Channel Television Inc., 7322 Southwest Freeway, Houston, TX 77074.

Studio: 2225 Union Ave, Memphis, TN 38104.

Telephone: 901-278-2424. Fax: 901-278-8744.

Technical Facilities: Channel No. 24 (530-536 MHz). Authorized power: 3003-kw max. visual, 600.6-kw max. aural. Antenna: 1011-ft. above av. terrain, 1043-ft. above ground, 1338-ft. above sea level.

Latitude 35° 12' 11"
Longitude 89° 48' 16"

Transmitter: Kate Bond Rd. & U.S. Hwy. 64, Memphis.

Satellite Earth Stations: DH Satellite, 4.3-meter Ku & C-band; Scientific-Atlanta, 5-meter C-band; United Satellite Systems, 5-meter C-band; Vertex, 3-meter Ku-band; Scientific-Atlanta, Standard Communications receivers.

Ownership: Clear Channel Television Inc. (Group Owner).

Begin Operation: September 10, 1978. Sale by Precht Communications, et al., approved by FCC March 28, 1986. Previous sale by Martin F. Connelly, Arthur E. Muth, et al., to Precht Communications approved by FCC July 23, 1984. Sale to Channel 24 Memphis Ltd. Partnership approved March 28, 1986. Transfer to Chase Bcstg. approved by FCC May 31, 1988. FCC approved sale to present owners March 26, 1992 (Television Digest, Vol. 32:6).

Represented (sales): Seltel Inc.

Represented (legal): Sidley & Austin.

Represented (engineering): Andrus & Associates Inc.

Personnel:

Jack L. Peck, General Manager.
Chuck Spohn, Director of Local Sales.
Ron Goldner, Director of National Sales.
Marshall Hart, Program Director.
Borys Tomaszczuk, Production Manager.
Carey Dickey, Promotion Director.
Catherine Floyd, Business Manager.
Stephen W. Pickell, Chief Engineer.
Cathy Dichtel, Marketing Director.

Rates: On request.

City of License: Memphis. ADI: Memphis. Rank: 42.

Total Households: ©MSI Consumer Market Data as of 1/1/93. TV Homes, TV% and Circulation ©1993 Arbitron. County coverage based on Arbitron study.

Net Weekly Circulation	State County	Total Households	TV Households	%
50% & Over	ARKANSAS			
	Crittenden	17,500	17,200	98
	Mississippi	20,300	20,000	99
	Poinsett	9,300	9,200	99
	St Francis	9,900	9,700	98
	MISSISSIPPI			
	Alcom	12,400	12,300	99
	De Soto	26,000	25,600	99
	Marshall	10,300	10,200	99
	Panola	10,500	10,400	99
	Tate	7,200	7,100	99
	Tippah	7,400	7,300	99
	Tunica	2,500	2,500	100
	TENNESSEE			
	Fayette	8,700	8,600	99
	Haywood	7,100	7,000	99
	Lake	2,400	2,400	100
	Lauderdale	8,400	8,300	99
	Shelby	310,200	308,700	100
	Tipton	13,800	13,700	99



Net Weekly Circulation	State County	Total Households	TV Households	%
Between 25-49%	ARKANSAS			
	Craighead	27,000	26,700	99
	Cross	6,700	6,600	99
	Greene	12,500	12,300	98
	Lee	4,500	4,400	98
	Phillips	9,800	9,600	98
	MISSOURI			
	Dunklin	12,900	12,600	98
	Pemiscot	8,200	8,000	98
	MISSISSIPPI			
	Benton	2,800	2,800	100
	Coahoma	10,200	10,000	98
	Lafayette	11,000	10,900	99
	Lee	25,400	25,200	99
	Quitman	3,300	3,300	100
	Union	8,400	8,400	100
	Yalobusha	4,600	4,500	98
	TENNESSEE			
	Crockett	5,200	5,200	100
	Dyer	14,000	13,900	99
Gibson	18,300	18,200	99	
Hardeman	8,400	8,300	99	
Madison	30,000	29,800	99	
Between 5-24%	ARKANSAS			
	Clay	7,500	7,400	99
	Lawrence	6,700	6,600	99
	Woodruff	3,600	3,500	97
	MISSISSIPPI			
	Itawamba	7,600	7,500	99
Monroe	13,500	13,400	99	
Prentiss	8,600	8,500	99	
(Continued on page A-1088)				
Station Totals		780,600	773,500	99
Net Weekly Circulation (1993)				430,400
Average Daily Circulation (1993)				196,500

Tennessee—Memphis

WREG-TV Ch. 3

Network Service: CBS.

Licensee: The New York Times Broadcasting Service Inc., 803 Channel 3 Dr., Memphis, TN 38103.

Studio: 803 Channel 3 Dr., Memphis, TN 38103.

Telephone: 901-577-0100. Fax: 901-577-0198.

Technical Facilities: Channel No. 3 (60-66 MHz). Authorized power: 100-kw visual, 20-kw aural. Antenna: 1000-ft. above av. terrain, 1077-ft. above ground, 1349-ft. above sea level.

Latitude 35° 10' 52.19"
Longitude 89° 49' 56.11"

Transmitter: 2.75-mi. SE of Bartlett, 2105 Charles Bryan Rd.

Multichannel TV Sound: Stereo only.

Satellite Earth Stations: Transmit/receive Andrew, 4.5-meter Ku-band; Satcom Technologies, 5-meter Ku & C-band; Scientific-Atlanta, 4.7-meter C-band; Scientific-Atlanta, 7-meter C-band; DX Engineering, Scientific-Atlanta receivers.

News Services: AP, CBS, National Weather Service, NYT.

Ownership: The New York Times Co. (Group Owner).

Began Operation: January 1, 1956. Sale to present owner by Cowles Bcstg. approved by FCC Aug. 18, 1971 (Television Digest, Vol. 10:44; 11:34). Sale to Cowles by Hoyt B. Wooten approved by FCC April 24, 1963 (Vol. 3:1, 17).

Represented (sales): Katz American Television.

Represented (legal): Koteen & Naftalin.

Represented (engineering): Jules Cohen & Associates, P.C.

Personnel:

Dlin Morris, President & General Manager.
Ron Walter, Vice President & Station Manager.
Peggy Vyncke, Vice President & Controller.
Jim Anhalt, Vice President, Engineering & Operations.
Pat Schroder, Director of Sales & Marketing.
Jim Hawkins, Manager of Business Development.
Tim Morrissey, News Director.
Nicky Roberts, Marketing Director.
John Jackson, Chief Engineer.
Stella L. Fields, Program Traffic Manager.

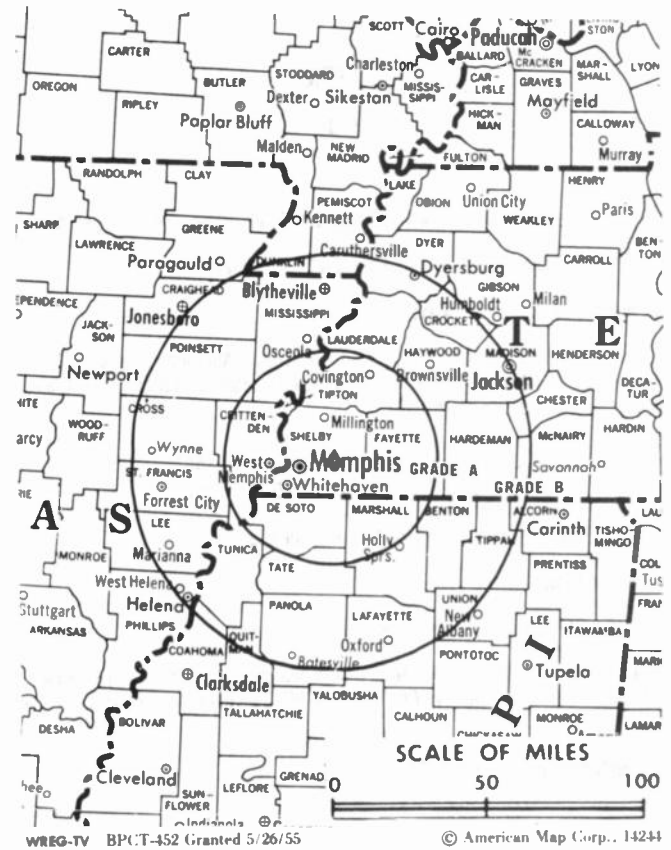
Highest 30 Sec. Rate: \$2500.

NETWORK BASE HOURLY RATE: \$2272.

City of License: Memphis. ADI: Memphis. Rank: 42.

Total Households: ©MSI Consumer Market Data as of 1/1/93. TV Homes, TV% and Circulation ©1993 Arbitron. County coverage based on Arbitron study.

Net Weekly Circulation	State County	Total Households	TV Households	%
50% & Over	ARKANSAS			
	Craighead	27,000	26,700	99
	Crittenden	17,500	17,200	98
	Cross	6,700	6,600	99
	Greene	12,500	12,300	98
	Lee	4,500	4,400	98
	Mississippi	20,300	20,000	99
	Phillips	9,800	9,600	98
	Poinsett	9,300	9,200	99
	St Francis	9,900	9,700	98
	MISSOURI			
	Pemiscot	8,200	8,000	98
	MISSISSIPPI			
	Alcom	12,400	12,300	99
	Benton	2,800	2,800	100
Coahoma	10,200	10,000	98	
De Soto	26,000	25,600	99	



Net Weekly Circulation	State County	Total Households	TV Households	%
50% & Over	Lafayette	11,000	10,900	99
	Marshall	10,300	10,200	99
	Panola	10,500	10,400	99
	Quitman	3,300	3,300	100
	Tate	7,200	7,100	99
	Tippah	7,400	7,300	99
	Tunica	2,500	2,500	100
	Yalobusha	4,600	4,500	98
	TENNESSEE			
	Chester	4,700	4,700	100
	Crockett	5,200	5,200	100
	Dyer	14,000	13,900	99
	Fayette	8,700	8,600	99
	Gibson	18,300	18,200	99
	Hardeman	8,400	8,300	99
Hardin	8,900	8,800	99	
Haywood	7,100	7,000	99	
Lauderdale	8,400	8,300	99	
Mc Nairy	9,000	8,900	99	
Madison	30,000	29,800	99	
Shelby	310,200	308,700	100	
Tipton	13,800	13,700	99	
Between 25-49%	ARKANSAS			
	Clay	7,500	7,400	99
	Jackson	7,300	7,200	99
	Lawrence	6,700	6,600	99
	Randolph	6,500	6,400	98
MISSOURI				
Dunklin	12,900	12,600	98	
MISSISSIPPI				
Grenada	7,800	7,700	99	
(Continued on page A-1088)				
Station Totals		883,400	874,800	99
Net Weekly Circulation (1993)				618,500
Average Daily Circulation (1993)				374,700

Tennessee—Murfreesboro-Nashville

WHTN

Ch. 39

Network Service: None, independent.

Licensee: Christian Television Network Inc., Box 6922, Clearwater, FL 34618.

Studio: 14346 Lebanon Rd., Old Hickory, TN 37138-1628.

Telephone: 615-754-0039. **Fax:** 615-754-0047.

Technical Facilities: Channel No. 39 (620-626 MHz). Authorized power: 1910-kw max. visual, 191-kw max. aural. Antenna: 821-ft. above av. terrain, 878-ft. above ground, 1449-ft. above sea level.

Latitude 36° 04' 54"
Longitude 86° 25' 57"

Transmitter: Lone Oak Rd., 2.36-mi. SW of Gladeville.

Satellite Earth Stations: 3 in operation.

Ownership: Christian Television Network (Group Owner).

Began Operation: December 30, 1983. Sale to Murfreesboro TV Corp by Channel 39 of Murfreesboro approved by FCC Aug. 2, 1985. Sale to present owners approved Aug. 21, 1986.

Represented (legal): Gammon & Grange.

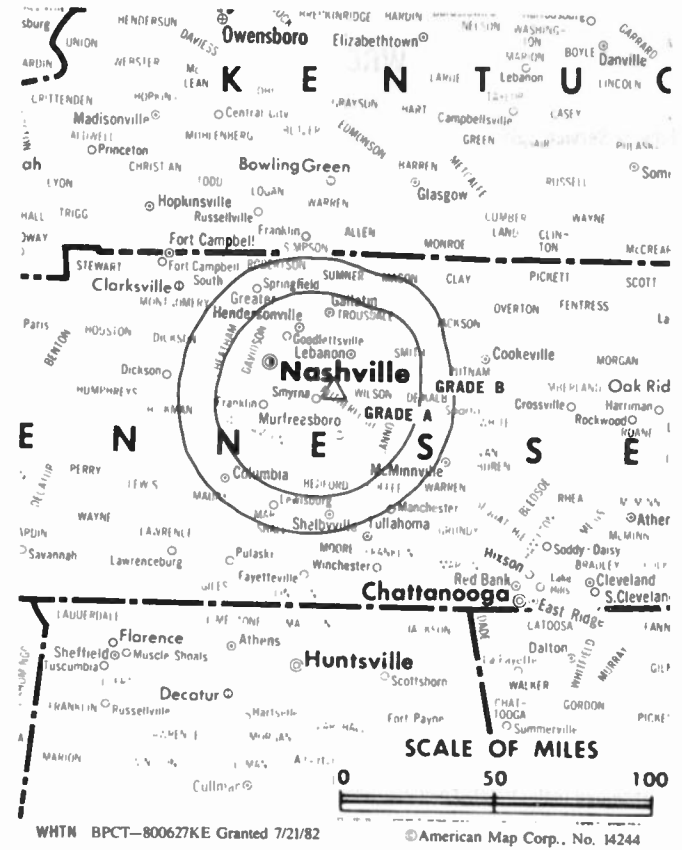
Personnel:

- Robert R. D'Andrea, President & General Manager.
- Brian Glassford, Station Manager.
- Dale Howard, Chief Engineer.
- Steve Bates, Production & Promotion Director.

Highest 30 Sec. Rate: \$90.

City of License: Murfreesboro. **ADI:** Nashville. **Rank:** 33.

Total Households: ©MSI Consumer Market Data as of 1/1/93. TV Homes, TV% and Circulation ©1993 Arbitron. County coverage based on Arbitron study.



Net Weekly Circulation	State County	Total Households	TV Households Households	%
	TENNESSEE			
Between 5-24%	Macon	6,300	6,300	100
	Marshall	8,600	8,500	99
Station Totals		14,900	14,800	99
Net Weekly Circulation (1993)			7,000	
Average Daily Circulation (1993)			2,200	

Tennessee—Nashville

WKRN-TV Ch. 2

Network Service: ABC.

Licensee: WKRN L.P., 599 E. Lexington Ave, 47th Floor, New York, NY 10022.

Studio: 441 Murfreesboro Rd., Nashville, TN 37210.

Telephone: 615-259-2200.

Technical Facilities: Channel No. 2 (54-60 MHz). Authorized power: 100-kw visual, 10-kw aural. Antenna: 1353-ft. above av. terrain, 942-ft. above ground, 2049-ft. above sea level.

Latitude 36° 02' 49"
Longitude 86° 49' 49"

Transmitter: 1406 Old Hickory Blvd., 8-mi. S of Nashville.

Satellite Earth Stations: Andrew, 9-meter C-band; Scientific-Atlanta, 7-meter C-band; Andrew, 4.5-meter C-band; Vertex, 4.5-meter Ku-band; AvanteK, DX Engineering, M/A-Com, Scientific-Atlanta receivers.

News Service: AP.

Ownership: Young Broadcasting Inc. (Group Owner).

Began Operation: November 28, 1953 on Ch. 8. Sale to Young Bcstg. by Knight-Ridder approved by FCC April 17, 1989 (Television Digest, Vol. 29:9). Sale to Knight-Ridder by General Electric Bcstg. Co. approved Sept. 28, 1983 (Vol. 22:48; 23:18). Sale to General Electric by Louis R. Draughton & Associates approved April 6, 1966 (Vol. 5:41; 6:15).

Represented (sales): Adam Young Inc.

Represented (legal): Wiley, Rein & Fielding.

Personnel:

Deborah McDermott, Vice President & General Manager.

David Sankovich, General Sales Manager.

Mickey Martin, Local Sales Manager.

Jim Lannin, National Sales Manager.

Gene Parker, Chief Engineer.

Robert Brennan, Business Manager.

Rates: On request.

City of License: Nashville. ADI: Nashville. Rank: 33.

Total Households: ©MSI Consumer Market Data as of 1/1/93. TV Homes, TV% and Circulation ©1993 Arbitron. Country coverage based on Arbitron study.

Net Weekly Circulation	State County	Total Households	TV Households	%
50% & Over	KENTUCKY			
	Christian	21,300	21,200	100
	Monroe	4,500	4,500	100
	Simpson	5,800	5,800	100
	Todd	4,100	4,100	100
	Trigg	4,100	4,100	100
	TENNESSEE			
	Bedford	11,900	11,800	99
	Benton	5,700	5,700	100
	Cannon	4,100	4,100	100
Cheatham	10,200	10,100	99	
Clay	2,900	2,900	100	
Coffee	16,000	15,900	99	
Davidson	212,700	212,000	100	
Decatur	4,200	4,200	100	
De Kalb	5,800	5,700	98	
Dickson	13,800	13,700	99	
Franklin	12,900	12,800	99	
Giles	10,000	9,900	99	
Henry	11,400	11,300	99	
Hickman	6,200	6,200	100	
Houston	2,700	2,700	100	
Humphreys	6,200	6,200	100	
Jackson	3,700	3,700	100	



WKRN-TV Doc—19617 Granted 8/23/73 ©American Map Corp., No. 14244

Net Weekly Circulation	State County	Total Households	TV Households	%
50% & Over	Lawrence	13,500	13,400	99
	Lewis	3,700	3,700	100
	Macon	6,300	6,300	100
	Marshall	8,600	8,500	99
	Maury	21,200	21,100	100
	Montgomery	36,100	35,900	99
	Moore	1,800	1,800	100
	Overton	6,900	6,800	99
	Perry	2,500	2,500	100
	Putnam	20,400	20,200	99
	Robertson	15,600	15,500	99
	Rutherford	45,300	45,100	100
	Smith	5,400	5,400	100
	Stewart	3,800	3,800	100
	Sumner	39,000	38,800	99
	Trousdale	2,300	2,300	100
	Van Buren	1,800	1,800	100
	Warren	12,900	12,800	99
	White	7,900	7,800	99
	Williamson	30,200	30,000	99
Wilson	25,600	25,500	100	
Between 25-49%	KENTUCKY			
	Allen	5,600	5,600	100
	Barren	13,100	13,000	99
	Calloway	12,000	11,900	99
	Clinton	3,600	3,600	100
	Cumberland	2,700	2,700	100
	Logan	9,500	9,400	99
TENNESSEE				
Lincoln	11,100	11,000	99	
Pickett	1,800	1,800	100	

(Continued on page A-1088)

Station Totals	854,300	849,500	99
Net Weekly Circulation (1993)			605,600
Average Daily Circulation (1993)			350,700

Tennessee—Nashville

WSMV
Ch. 4

Network Service: NBC.

Licensee: Cook Inlet Television Partners L.P., 1800 Ave. of the Stars, Suite 450, Los Angeles, CA 90067.

Studio: 5700 Knob Rd., Nashville, TN 37209.

Telephone: 615-353-4444. TWX: 810-371-1148. Fax: 615-353-2348.

Technical Facilities: Channel No. 4 (66-72 MHz). Authorized power: 200-kw visual, 20-kw aural. Antenna: 1425-ft. above av. terrain, 1368-ft. above ground, 2049-ft. above sea level.

Latitude 36° 08' 27.20"
Longitude 86° 51' 56.20"

Transmitter: 5700 Knob Rd.

Multichannel TV Sound: Stereo only.

Satellite Earth Stations: Harris, 6.1-meter Ku-band; Odom, 5-meter C-band; Harris, 3.5-meter Ku-band; Harris, Microdyne receivers.

SNG Mobile Dish: Dalsat, 3-meter Ku-band.

News Service: AP.

Ownership: Cook Inlet Communications L.P. (Group Owner).

Began Operation: September 30, 1950. Sale to present owners approved April 17, 1989. Sale to Gillett Bcstg. by NLT Corp. approved by FCC Sept. 14, 1981 (Television Digest, Vol. 21:20).

Represented (sales): TeleRep Inc.

Represented (legal): Wilmer, Cutler & Pickering.

Personnel:

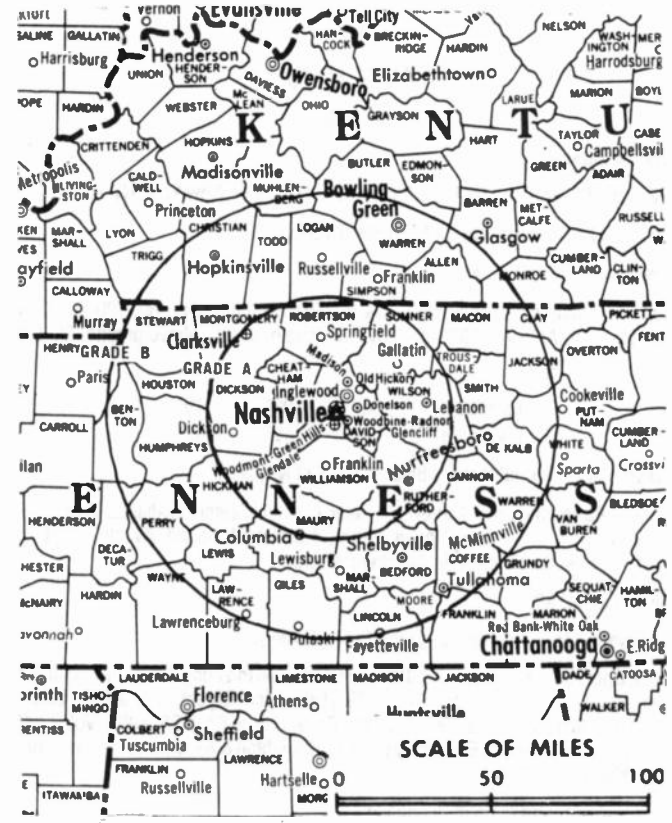
- Mike Kettenring, President & General Manager.
- Dan Akens, Program Director.
- Swan Burrus III, General Sales Manager.
- Linda Sherman, Local Sales Manager.
- Steve Smith, National Sales Manager.
- Alan Griggs, News Director.
- Brenda Jordan, Program Coordinator.
- Teresa McDaniel, Contoller.
- Carolyn Lawrence, Creative Services Director.
- Larry Emsweller, Operations Manager.

Rates: On request.

City of License: Nashville. ADI: Nashville. Rank: 33.

Total Households: ©MSI Consumer Market Data as of 1/1/93. TV Homes, TV% and Circulation ©1993 Arbitron. County coverage based on Arbitron study.

Net Weekly Circulation	State County	Total Households	TV Households	%
KENTUCKY				
50% & Over	Allen	5,600	5,600	100
	Barren	13,100	13,000	99
	Butler	4,200	4,200	100
	Christian	21,300	21,200	100
	Clinton	3,600	3,600	100
	Cumberland	2,700	2,700	100
	Edmonson	3,700	3,700	100
	Logan	9,500	9,400	99
	Monroe	4,500	4,500	100
	Simpson	5,800	5,800	100
	Todd	4,100	4,100	100
	Trigg	4,100	4,100	100
	Warren	29,100	28,900	99
TENNESSEE				
	Bedford	11,900	11,800	99
	Benton	5,700	5,700	100
	Cannon	4,100	4,100	100
	Carroll	10,800	10,700	99
	Cheatham	10,200	10,100	99
	Clay	2,900	2,900	100



WSMV BPCT-860206KE Granted 3/24/86 © American Map Corp., No. 14244

Net Weekly Circulation	State County	Total Households	TV Households	%
50% & Over	Coffee	16,000	15,900	99
	Davidson	212,700	212,000	100
	Decatur	4,200	4,200	100
	De Kalb	5,800	5,700	98
	Dickson	13,800	13,700	99
	Franklin	12,900	12,800	99
	Giles	10,000	9,900	99
	Henry	11,400	11,300	99
	Hickman	6,200	6,200	100
	Houston	2,700	2,700	100
	Humphreys	6,200	6,200	100
	Jackson	3,700	3,700	100
	Lawrence	13,500	13,400	99
	Lewis	3,700	3,700	100
	Macon	6,300	6,300	100
	Marshall	8,600	8,500	99
	Maury	21,200	21,100	100
	Montgomery	36,100	35,900	99
	Moore	1,800	1,800	100
	Overton	6,900	6,800	99
	Perry	2,500	2,500	100
	Pickett	1,800	1,800	100
	Putnam	20,400	20,200	99
	Robertson	15,600	15,500	99
	Rutherford	45,300	45,100	100
	Smith	5,400	5,400	100
	Stewart	3,800	3,800	100
	Sumner	39,000	38,800	99
	Trousdale	2,300	2,300	100
	Van Buren	1,800	1,800	100
	Warren	12,900	12,800	99

(Continued on page A-1088)

Station Totals	947,700	942,100	99
Net Weekly Circulation (1993)			696,300
Average Daily Circulation (1993)			419,200

Tennessee—Nashville

WTVF
Ch. 5

Network Service: CBS.

Licensee: Landmark Television of Tennessee Inc., 150 W. Brambleton, Norfolk, VA 23510.

Studio: 474 James Robertson Pkwy., Nashville, TN 37219.

Telephone: 615-244-5000. Fax: 615-248-5207.

Technical Facilities: Channel No. 5 (76-82 MHz). Authorized power: 100-kw visual, 10-kw aural. Antenna: Circularly polarized, 1394-ft. above av. terrain, 1179-ft. above ground, 2049-ft. above sea level.

Latitude 36° 16' 05"
Longitude 86° 47' 16"

Transmitter: Brick Church Pike & Old Hickory Blvd.

Multichannel TV Sound: Stereo only.

Satellite Earth Stations: Scientific-Atlanta, 7-meter C-band; Harris, 6.1-meter Ku-band; Scientific-Atlanta, 5-meter C-band; Scientific-Atlanta, 4.6-meter C-band; DX Engineering, Scientific-Atlanta receivers.

SNG Mobile Dish: Hubcom, 2.4-meter Ku-band.

News Services: AP, Conus.

Ownership: Landmark Communications Inc. (Group Owner).

Began Operation: August 6, 1954. Working control of Life & Casualty Insurance Co. was acquired in 1958 by John D. & Clint W. Murchinson Jr., but FCC didn't approve this transfer of control until July 29, 1959 (Television Digest, Vol. 14:35, 15:30). American General Insurance Co. acquired 100% of the stock of Life & Casualty Co. on Jan. 1, 1969. Sale to H & C Communications approved Oct. 15, 1975. Sale to Landmark Communications was approved by FCC Sept. 12, 1991 (Vol. 31:26).

Represented (sales): Katz American Television.

Represented (legal): Hogan & Hartson.

Represented (engineering): Jules Cohen & Associates, P.C.

Personnel:

- Lemuel E. Lewis, General Manager.
- Bob Clift, General Sales Manager.
- Lynn Moore, National Sales Manager.
- Kathy Peet, Local Sales Manager.
- Bob Stoldal, News Director.
- Mark Binda, Program Director.
- Pamela Case, Promotion Director.
- Greg Hankins, Marketing Director.
- David Earnhardt, Production Manager.
- Debbie Turner, Business Manager.
- Roger Dowdy, Chief Engineer.

Rates: On request.

City of License: Nashville. ADI: Nashville. Rank: 33.

Total Households: ©MSI Consumer Market Data as of 1/1/93. TV Homes, TV% and Circulation ©1993 Arbitron. County coverage based on Arbitron study.

Net Weekly Circulation	State County	Total Households	TV Households Households	%
50% & Over	KENTUCKY			
	Allen	5,600	5,600	100
	Barren	13,100	13,000	99
	Butler	4,200	4,200	100
	Caldwell	5,300	5,200	98
	Christian	21,300	21,200	100
	Clinton	3,600	3,600	100
	Cumberland	2,700	2,700	100
	Edmonson	3,700	3,700	100
	Logan	9,500	9,400	99
	Metcalfe	3,500	3,500	100
	Monroe	4,500	4,500	100
	Muhlenberg	11,600	11,500	99



Net Weekly Circulation	State County	Total Households	TV Households Households	%
50% & Over	Simpson	5,800	5,800	100
	Todd	4,100	4,100	100
	Trigg	4,100	4,100	100
	Warren	29,100	28,900	99
	TENNESSEE			
	Bedford	11,900	11,800	99
	Benton	5,700	5,700	100
	Cannon	4,100	4,100	100
	Cheatham	10,200	10,100	99
	Clay	2,900	2,900	100
	Coffee	16,000	15,900	99
	Davidson	212,700	212,000	100
	Decatur	4,200	4,200	100
	De Kalb	5,800	5,700	98
	Dickson	13,800	13,700	99
	Franklin	12,900	12,800	99
	Henry	11,400	11,300	99
	Hickman	6,200	6,200	100
	Houston	2,700	2,700	100
	Humphreys	6,200	6,200	100
	Jackson	3,700	3,700	100
	Lawrence	13,500	13,400	99
	Lewis	3,700	3,700	100
	Macon	6,300	6,300	100
	Marshall	8,600	8,500	99
	Maury	21,200	21,100	100
	Montgomery	36,100	35,900	99
	Moore	1,800	1,800	100
	Overton	6,900	6,800	99
	Perry	2,500	2,500	100
	Pickett	1,800	1,800	100

(Continued on page A-1089)

Station Totals	973,000	967,200	99
Net Weekly Circulation (1993)			713,200
Average Daily Circulation (1993)			421,200

Tennessee—Nashville

WXMT
Ch. 30

Network Service: None, independent.

Licensee: Central Tennessee Bcstg. Corp., 300 Peabody St., Nashville, TN 37210.

Studio: 300 Peabody St., Nashville, TN 37210.

Telephone: 615-256-3030. Fax: 615-244-7442.

Technical Facilities: Channel No. 30 (566-572 MHz). Authorized power: 5000-kw max. visual, 500-kw max. aural. Antenna: 1415-ft. above av. terrain, 1249-ft. above ground, 2017-ft. above sea level.

Latitude 36° 15' 50"
Longitude 86° 47' 38"

Transmitter: 1-mi. S of intersection of 124 & Old Hickory Blvd.

Satellite Earth Stations: 4 in operation.

Ownership: MT Communications Inc.

Began Operation: February 18, 1984. Sale to present owner by TVX Broadcast Group approved by FCC Oct. 19, 1988.

Represented (engineering): du Treil, Lundin & Rackley.

Personnel:

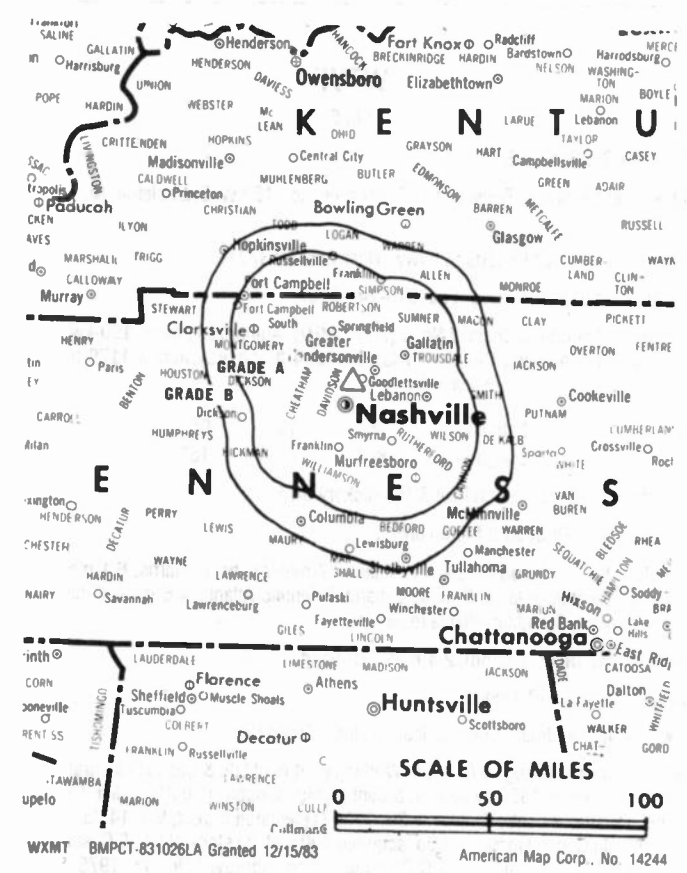
Michele Friedenber, Station & General Sales Manager.
Ray McInturff, Director of Engineering.
Cathy Balthrop, Business Manager.
Tracy Stavros, Program & Promotion Director.

Highest 30 Sec. Rate: \$500.

City of License: Nashville. ADI: Nashville. Rank: 33.

Total Households: ©MSI Consumer Market Data as of 1/1/93. TV Homes, TV% and Circulation ©1993 Arbitron. County coverage based on Arbitron study.

Net Weekly Circulation	State County	Total Households	TV Households Households	%
50% & Over	KENTUCKY			
	Todd	4,100	4,100	100
Between 25-49%	KENTUCKY			
	Allen	5,600	5,600	100
	Christian	21,300	21,200	100
	Logan	9,500	9,400	99
	Simpson	5,800	5,800	100
	Trigg	4,100	4,100	100
	TENNESSEE			
	Cheatham	10,200	10,100	99
	Davidson	212,700	212,000	100
	Dickson	13,800	13,700	99
	Macon	6,300	6,300	100
	Montgomery	36,100	35,900	99
	Robertson	15,600	15,500	99
Rutherford	45,300	45,100	100	
Sumner	39,000	38,800	99	
Between 5-24%	KENTUCKY			
	Barren	13,100	13,000	99
	Butler	4,200	4,200	100
	Cumberland	2,700	2,700	100
Edmonson	3,700	3,700	100	



Net Weekly Circulation	State County	Total Households	TV Households Households	%
Between 5-24%	Monroe	4,500	4,500	100
	Muhlenberg	11,600	11,500	99
	Warren	29,100	28,900	99
TENNESSEE	Bedford	11,900	11,800	99
	Cannon	4,100	4,100	100
	Clay	2,900	2,900	100
	Coffee	16,000	15,900	99
	De Kalb	5,800	5,700	98
	Grundy	4,800	4,700	98
	Hickman	6,200	6,200	100
	Humphreys	6,200	6,200	100
	Jackson	3,700	3,700	100
	Marshall	8,600	8,500	99
	Maury	21,200	21,100	100
	Overton	6,900	6,800	99
	Stewart	3,800	3,800	100
	Trousdale	2,300	2,300	100
	Warren	12,900	12,800	99
	White	7,900	7,800	99
	Williamson	30,200	30,000	99
Wilson	25,600	25,500	100	
Station Totals		679,300	675,900	99
Net Weekly Circulation (1993)				162,600
Average Daily Circulation (1993)				61,600

Tennessee—Nashville

WZTV
Ch. 17

Network Service: Fox.

Licensee: Act III Bcstg. Inc., 5784 Lake Forrest Dr., Suite 255, Atlanta, GA 30328.

Studio: 631 Mainstream Dr., Nashville, TN 37228.

Telephone: 615-244-1717. TWX: 810-371-1280. Fax: 615-259-3962.

Technical Facilities: Channel No. 17 (488-494 MHz). Authorized power: 3266-kw max. & 2193-kw horizontal visual, 327-kw max. & 219-kw horizontal aural. Antenna: 1160-ft. above av. terrain, 1062-ft. above ground, 1742-ft. above sea level.

Latitude 36° 08' 27"
Longitude 86° 51' 56"

Transmitter: 5700 Knob Rd., Nashville.

Multichannel TV Sound: Stereo and separate audio program.

Satellite Earth Stations: Comtech, 5-meter Ku & C-band; Scientific-Atlanta, 5-meter C-band; Standard Components, Wegener receivers.

News Service: AP.

Ownership: Act III Broadcasting Inc. (Group Owner).

Began Operation: August 5, 1968 as WMCV; left air March 14, 1971. Sale to Hudson Bcstg. approved by FCC Aug. 1974. Sale to Robert Zelle approved Sept. 30, 1975. Resumed operation March 6, 1976. Sale to Multimedia by Robert K. Zelle, et al., approved by FCC Dec. 14, 1979 (Television Digest, Vol. 19:5; 20:10). Sale to Act III Bcstg. by Multimedia approved by FCC April 29, 1988 (Vol. 28:5, 12, 26).

Represented (sales): Settel Inc.

Represented (legal): Fisher, Wayland, Cooper & Leader.

Represented (engineering): Jules Cohen & Associates, P.C.

Personnel:

Robert Jay, Vice President & General Manager.
Jim Bankston, General Sales Manager.
Judi Barnes, Local Sales Manager.
Phil Crittfield, Regional Sales Manager.
Deb Chadwell, Program Director.
Heidi Cooke, Promotion Director.
Cathy Viola, Controller.
Ed Murlatt, Chief Engineer.
Ritch Sublett, Production Manager.

Rates: On request.

City of License: Nashville. ADI: Nashville. Rank: 33.

Total Households: ©MSI Consumer Market Data as of 1/1/93. TV Homes, TV% and Circulation ©1993 Arbitron. County coverage based on Arbitron study.

Net Weekly Circulation	State County	Total Households	TV Households	%
50% & Over	KENTUCKY			
	Christian	21,300	21,200	100
	Logan	9,500	9,400	99
	Todd	4,100	4,100	100
	TENNESSEE			
	Cheatham	10,200	10,100	99
	Davidson	212,700	212,000	100
	Dickson	13,800	13,700	99
	Macon	6,300	6,300	100
	Marshall	8,600	8,500	99
Maury	21,200	21,100	100	
Montgomery	36,100	35,900	99	
Robertson	15,600	15,500	99	
Rutherford	45,300	45,100	100	
Sumner	39,000	38,800	99	
Trousdale	2,300	2,300	100	
Williamson	30,200	30,000	99	
Wilson	25,600	25,500	100	
Between 25-49%	KENTUCKY			
	Allen	5,600	5,600	100
	Monroe	4,500	4,500	100



WZTV BPCT-920512KH Granted 6/16/92 © American Map Corp., No. 14244

Net Weekly Circulation	State County	Total Households	TV Households	%
Between 25-49%	Muhlenberg	11,600	11,500	99
	Simpson	5,800	5,800	100
	Trigg	4,100	4,100	100
	Warren	29,100	28,900	99
	TENNESSEE			
	Bedford	11,900	11,800	99
	Cannon	4,100	4,100	100
	Coffee	16,000	15,900	99
	De Kalb	5,800	5,700	98
	Franklin	12,900	12,800	99
	Henry	11,400	11,300	99
	Hickman	6,200	6,200	100
	Houston	2,700	2,700	100
	Humphreys	6,200	6,200	100
Jackson	3,700	3,700	100	
Lewis	3,700	3,700	100	
Overton	6,900	6,800	99	
Perry	2,500	2,500	100	
Putnam	20,400	20,200	99	
Between 5-24%	KENTUCKY			
	Barren	13,100	13,000	99
	Butler	4,200	4,200	100
	Clinton	3,600	3,600	100
	Cumberland	2,700	2,700	100
	Edmonson	3,700	3,700	100
	Marshall	11,000	11,000	100
TENNESSEE				
Benton	5,700	5,700	100	
Clay	2,900	2,900	100	
Decatur	4,200	4,200	100	
Giles	10,000	9,900	99	
(Continued on page A-1089)				
Station Totals		802,800	798,700	99
Net Weekly Circulation (1993)				390,500
Average Daily Circulation (1993)				179,800

Tennessee

WBIR-TV, Knoxville (Arbitron Data Continued)

Net Weekly Circulation	State County	Total Households	TV Households Households	%
Between 5-24%	TENNESSEE			
	Meigs	3,200	3,200	100
	Polk	5,100	5,100	100
	Rhea	9,400	9,300	99
	Sullivan	57,500	57,200	100
	VIRGINIA			
	Russell	10,400	10,200	98
	Scott	8,800	8,600	98

WMC-TV, Memphis (Arbitron Data Continued)

Net Weekly Circulation	State County	Total Households	TV Households Households	%
Between 25-49%	MISSISSIPPI			
	Sunflower	9,400	9,200	98
	Tallahatchie	5,200	5,100	98
	Washington	22,500	22,200	99
	TENNESSEE			
	Hardin	8,900	8,800	99
	Henderson	8,700	8,600	99
	Obion	12,400	12,300	99
Between 5-24%	ARKANSAS			
	Jackson	7,300	7,200	99
	Randolph	6,500	6,400	98
	Woodruff	3,600	3,500	97
	MISSISSIPPI			
	Chickasaw	6,600	6,500	98
	Clay	7,300	7,200	99
	Itawamba	7,600	7,500	99
	Lee	25,400	25,200	99
	Oktibbeha	13,000	12,800	98
	Pontotoc	8,600	8,500	99
	Prentiss	8,600	8,500	99
	TENNESSEE			
	Carroll	10,800	10,700	99
	Weakley	12,100	12,000	99

WPTY-TV, Memphis (Arbitron Data Continued)

Net Weekly Circulation	State County	Total Households	TV Households Households	%
Between 5-24%	MISSISSIPPI			
	Tallahatchie	5,200	5,100	98
	Tishomingo	7,100	7,000	99
	TENNESSEE			
	Chester	4,700	4,700	100
	Mc Nairy	9,000	8,900	99

WREG-TV, Memphis (Arbitron Data Continued)

Net Weekly Circulation	State County	Total Households	TV Households Households	%
Between 25-49%	MISSISSIPPI			
	Lee	25,400	25,200	99
	Union	8,400	8,400	100
	TENNESSEE			
	Carroll	10,800	10,700	99

WREG-TV—(Continued) (Arbitron Data Continued)

Net Weekly Circulation	State County	Total Households	TV Households Households	%
Between 25-49%	Henderson	8,700	8,600	99
Between 5-24%	ARKANSAS			
	Monroe	4,200	4,100	98
	Woodruff	3,600	3,500	97
	MISSISSIPPI			
	Bolivar	13,000	12,700	98
	Chickasaw	6,600	6,500	98
	Itawamba	7,600	7,500	99
	Pontotoc	8,600	8,500	99
	Prentiss	8,600	8,500	99
	Sunflower	9,400	9,200	98
	Tallahatchie	5,200	5,100	98
	Tishomingo	7,100	7,000	99
	TENNESSEE			
	Lake	2,400	2,400	100
	Obion	12,400	12,300	99
	Weakley	12,100	12,000	99

WKRN-TV, Nashville (Arbitron Data Continued)

Net Weekly Circulation	State County	Total Households	TV Households Households	%	
Between 5-24%	KENTUCKY				
	Butler	4,200	4,200	100	
	Edmonson	3,700	3,700	100	
	Grayson	8,200	8,100	99	
	Metcalfe	3,500	3,500	100	
	Muhlenberg	11,600	11,500	99	
	Warren	29,100	28,900	99	
	TENNESSEE				
		Carroll	10,800	10,700	99
		Cumberland	14,100	13,900	99
	Grundy	4,800	4,700	98	
	Henderson	8,700	8,600	99	
	Wayne	5,200	5,100	98	

WSMV, Nashville (Arbitron Data Continued)

Net Weekly Circulation	State County	Total Households	TV Households Households	%
50% & Over	TENNESSEE			
	Wayne	5,200	5,100	98
	White	7,900	7,800	99
	Williamson	30,200	30,000	99
	Wilson	25,600	25,500	100
Between 25-49%	KENTUCKY			
	Caldwell	5,300	5,200	98
	Calloway	12,000	11,900	99
	Metcalfe	3,500	3,500	100
	TENNESSEE			
	Fentress	5,600	5,500	98
Grundy	4,800	4,700	98	
Hardin	8,900	8,800	99	
Henderson	8,700	8,600	99	
Lincoln	11,100	11,000	99	
Between 5-24%	KENTUCKY			
	Grayson	8,200	8,100	99
	Hart	5,800	5,800	100
	Hopkins	17,900	17,800	99

Tennessee

WSMV—(Continued) (Arbitron Data Continued)

Net Weekly Circulation	State County	Total Households	TV Households Households	%
Between 5-24%	KENTUCKY			
	Muhlenberg	11,600	11,500	99
	Ohio	7,800	7,700	99
	TENNESSEE			
	Cumberland	14,100	13,900	99
	Madison	30,000	29,800	99
	Weakley	12,100	12,000	99

WTVF, Nashville (Arbitron Data Continued)

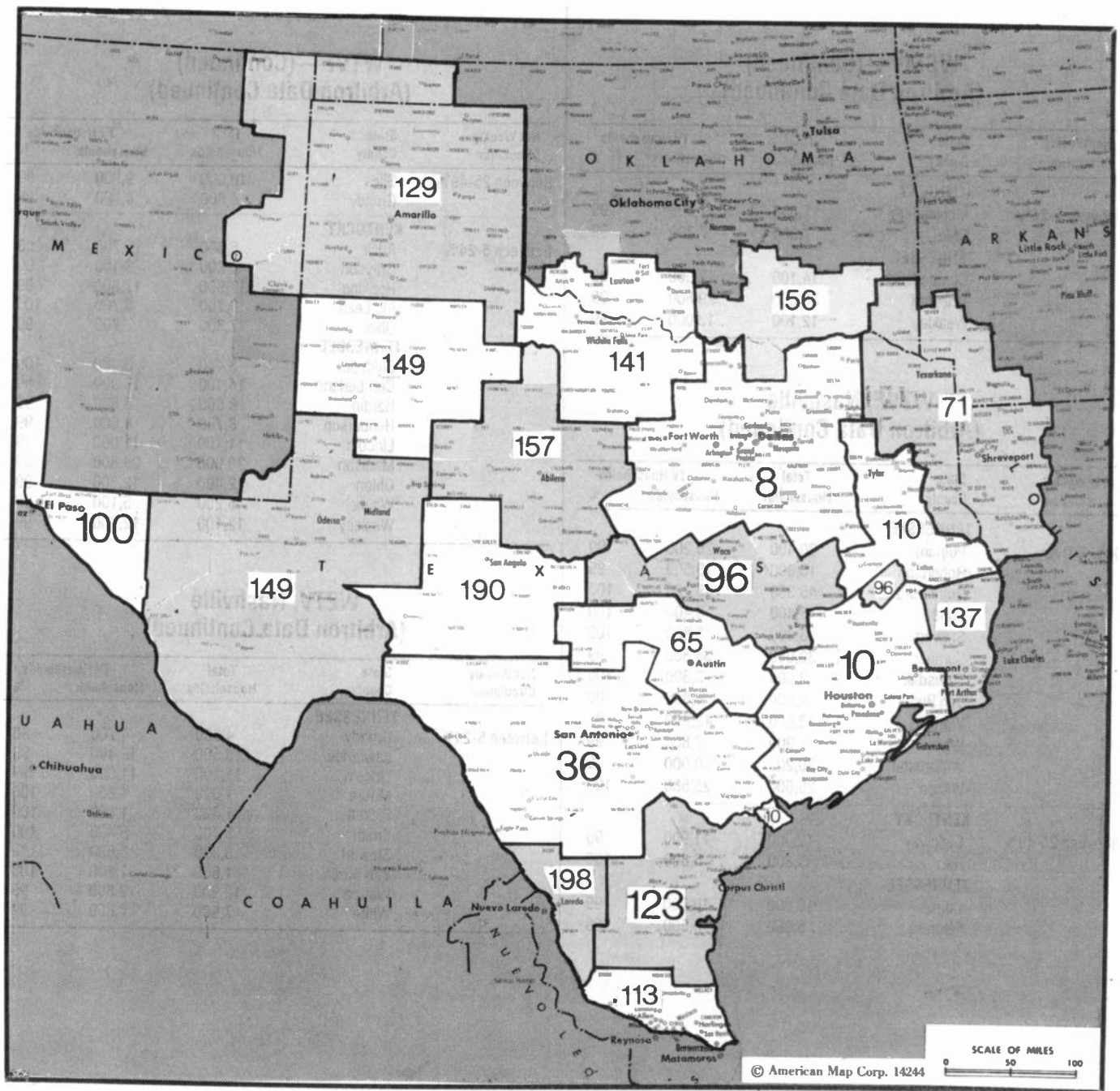
Net Weekly Circulation	State County	Total Households	TV Households Households	%
50% & Over	TENNESSEE			
	Putnam	20,400	20,200	99
	Robertson	15,600	15,500	99
	Rutherford	45,300	45,100	100
	Smith	5,400	5,400	100
	Stewart	3,800	3,800	100
	Sumner	39,000	38,800	99
	Trousdale	2,300	2,300	100
	Van Buren	1,800	1,800	100
	Warren	12,900	12,800	99
	White	7,900	7,800	99
	Williamson	30,200	30,000	99
	Wilson	25,600	25,500	100
	Between 25-49%	KENTUCKY		
Calloway		12,000	11,900	99
Hart		5,800	5,800	100
TENNESSEE				
Carroll		10,800	10,700	99
	Fentress	5,600	5,500	98

WTVF—(Continued) (Arbitron Data Continued)

Net Weekly Circulation	State County	Total Households	TV Households Households	%
Between 25-49%	Giles	10,000	9,900	99
	Grundy	4,800	4,700	98
Between 5-24%	KENTUCKY			
	Adair	5,800	5,700	98
	Grayson	8,200	8,100	99
	Hopkins	17,900	17,800	99
	Mc Lean	3,700	3,700	100
	Ohio	7,800	7,700	99
	TENNESSEE			
	Bledsoe	3,400	3,400	100
	Cumberland	14,100	13,900	99
	Hardin	8,900	8,800	99
	Henderson	8,700	8,600	99
	Lincoln	11,100	11,000	99
	Madison	30,000	29,800	99
	Obion	12,400	12,300	99
Wayne	5,200	5,100	98	
Weakley	12,100	12,000	99	

WZTV, Nashville (Arbitron Data Continued)

Net Weekly Circulation	State County	Total Households	TV Households Households	%
Between 5-24%	TENNESSEE			
	Grundy	4,800	4,700	98
	Lawrence	13,500	13,400	99
	Lincoln	11,100	11,000	99
	Moore	1,800	1,800	100
	Pickett	1,800	1,800	100
	Smith	5,400	5,400	100
	Stewart	3,800	3,800	100
	Van Buren	1,800	1,800	100
	Warren	12,900	12,800	99
	White	7,900	7,800	99



Market	Arbitron ADI TV Households	Rank	Market Area Commercial TV Stations
Dallas-Fort Worth, TX	1,788,000	8	KDAF (33), KDFI-TV (27), KDFW-TV (4), KDTX-TV (58), KFWD (52), KHSX-TV (49), KLDT (55), KTVT (11), KTXA (21), KUVN (23), KXAS-TV (5), KCTX-TV (39), WFAA-TV (8), KHOU-TV (11), KHSH-TV (67), KHTV (39), KNWS-TV (51), KPRC-TV (2), KRIV (26), KRTW (57), KTFH (49), KTMD (48), KTRK-TV (13), KTXH (20), KXLN-TV (45), KABB (29), KAVU-TV (25), KENS-TV (5), KMOL-TV (4), KRRT (35), KSAT-TV (12), KVAW (16), KVCT (19), KVDA (60), KWEX-TV (41)
Houston, TX	1,520,900	10	KBVO-TV (42), KTBC-TV (7), KVUE-TV (24), KXAM-TV (14), KXAN-TV (36), KMSS-TV (33), KSLA-TV (12), KTAL-TV (6), KTBS-TV (3), KBTX-TV (3), KCEN-TV (6), KWKT (44), KWTX-TV (10), KOOV (25), KCIK (14), KDBC-TV (4), KINT-TV (26), KJLF-TV (65), KTSM-TV (9), KVIA-TV (7), KZIA (48), XEJ-TV (5), XEPM-TV (2), XHJL-TV (44)
San Antonio-Victoria, TX	636,300	36	KGBT-TV (4), KNVO (48), KRGV-TV (5), KVEO (23), XHRI (2), KETK-TV (56), KFJK (51), KLSB-TV (19), KLTW (7), KTRE (9), KHJ (3), KORO (28), KRIS-TV (6), KZTV (10)
Austin, TX	392,400	65	KAMR-TV (4), KCIT (14), KFDA-TV (10), KVH-TV (12), KVII-TV (7), KBMT (12), KFDM-TV (6), KJAC-TV (4)
Shreveport, LA-Texarkana, TX	368,100	71	KAUZ-TV (6), KFDX-TV (3), KJTL (18), KSWO-TV (7), KAMC (28), KCBD-TV (11), KJTV (34), KLBK-TV (13)
Waco-Temple, TX	254,400	96	KMID (2), KMLM (42), KOSA-TV (7), KPEJ (24), KWAB-TV (4), KWES-TV (9)
El Paso, TX	242,000	100	KTEN (10), KQJ (12), KRBC-TV (9), KTAB-TV (32), KTXS-TV (12), KACB-TV (3), KIDY (6), KLST (8)
McAllen-Brownsville, TX	205,800	113	KGNS-TV (8), KLDO-TV (27), KVTW (13), XEFE-TV (2)
Tyler-Longview, TX	204,000	114	
Corpus Christi, TX	173,800	123	
Amarillo, TX	168,900	129	
Beaumont-Port Arthur, TX	157,900	137	
Wichita Falls, TX-Lawton, OK	154,300	141	
Lubbock, TX	136,100	149	
Odessa-Midland, TX	136,100	149	
Sherman, TX-Ada, OK	108,600	156	
Abilene-Sweetwater, TX	108,200	157	
San Angelo, TX	49,200	190	
Laredo, TX	40,300	198	

State Cross Reference List

Communities that receive programs of stations that are located elsewhere.

KGBT-TV, Brownsville	See Harlingen, TX
KRGV-TV, Brownsville	See Weslaco, TX
KHSX-TV, Dallas-Fort Worth	See Irving, TX
KUVN, Dallas-Fort Worth	See Garland, TX
KXII, Denison	See Sherman, TX
KTVT, KTXA, KXAS-TV, Fort Worth	See Dallas, TX
KTMD, Galveston	See Houston, TX
KRGV-TV, Harlingen	See Weslaco, TX
KNHS-TV, Houston	See Alvin, TX
KNWS-TV, Houston	See Katy, TX
KRTW, Houston	See Baytown, TX
KETK-TV, Jacksonville	See Tyler, TX
KRRT, Kerrville	See San Antonio, TX
KFXK, Longview	See Tyler, TX
KLTV, Longview	See Tyler, TX
KOSA-TV, Midland & Monahans	See Odessa, TX
KWES-TV, Monahans	See Odessa, TX
KTRE-TV, Nacogdoches	See Lufkin, TX
KMID, Odessa	See Midland, TX
KBMT, KJAC-TV & KFDM-TV, Port Arthur	See Beaumont, TX
KXLN-TV, Rosenberg	See Houston, TX
KTXS-TV, Sweetwater	See Abilene, TX
KWTX-TV & KCEN-TV, Temple	See Waco, TX
KTAL-TV, Texarkana	See Shreveport, LA
KGBT-TV, Weslaco	See Harlingen, TX
KSWD-TV, Wichita Falls	See Lawton, OK

Texas Station Totals as of November 1, 1993

	VHF	UHF	TOTAL
Commercial Television Stations	46	49	95
Educational Television Stations	7	13	20
	53	62	115

HAVE YOU READ

COMMUNICATIONS DAILY

TODAY?

Call Warren Publishing collect at

— NEW AREA CODES —

State	Before	After	Effective Date
Texas	512	512 Austin & Corpus Christi calling zones.	November 1, 1992
		210 Brownsville & San Antonio calling zones.	

Texas—Abilene

KRBC-TV

Ch. 9

(Operates satellite KACB-TV, San Angelo, TX)

Network Service: NBC.

Licensee: Abilene Radio & Television Co., Box 178, Abilene, TX 79604.

Studio: 4510 S. 14th St., Abilene, TX 79605.

Telephone: 915-692-4242. TWX: 710-372-7788.

Technical Facilities: Channel No. 9 (186-192 MHz). Authorized power: 316-kw visual, 31.6-kw aural. Antenna: 850-ft. above av. terrain, 543-ft. above ground, 2893-ft. above sea level.

Latitude 32° 17' 13"
Longitude 99° 44' 20"

Transmitter: Cedar Gap Mountain.

Multichannel TV Sound: Stereo only.

Satellite Earth Station: Transmit/receive.

News Service: AP.

Ownership: Abilene Radio & Television Co.

Began Operation: August 24, 1953. Sale by Abilene Reporter News approved Sept. 16, 1953 (Television Digest, Vol. 9:35, 38).

Represented (sales): Blair Television.

Personnel:

Gary Ackers, President.
Ken Knox, General Manager.
Jerry Shackelford, Program Director.
Bob Fields, News Director.
James Tilly, Chief Engineer.
Mary Cooksey, Promotion Director.
Jayce Proffitt, Business Manager.

Rates: On request.

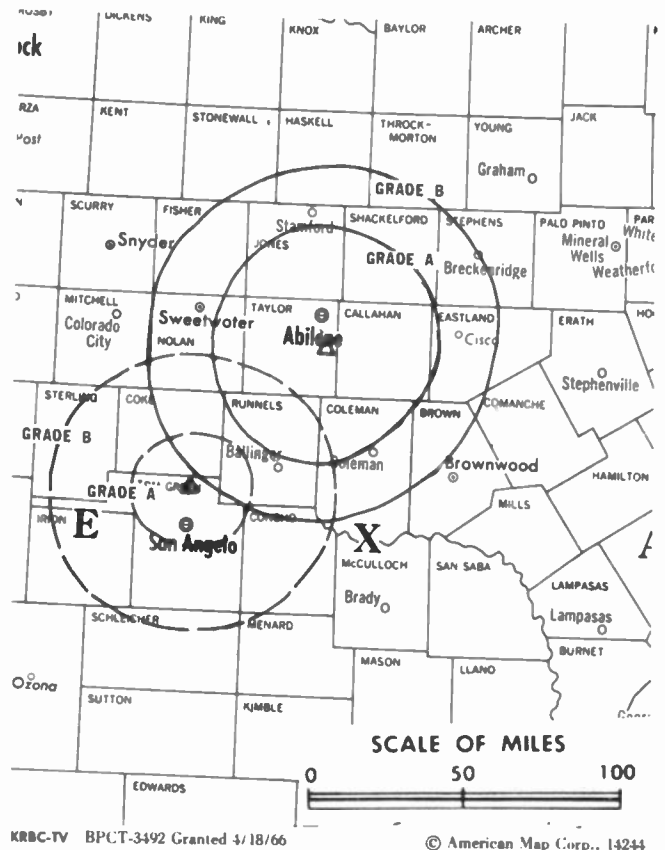
NETWORK BASE HOURLY RATE: \$625.

Arbitron Data: Includes KACB-TV, San Angelo, TX.

City of License: Abilene. ADI: Abilene-Sweetwater. Rank: 157.

Total Households: ©MSI Consumer Market Data as of 1/1/93. TV Homes, TV% and Circulation ©1993 Arbitron. County coverage based on Arbitron study.

Net Weekly Circulation	State County	Total Households	TV Households	%
50% & Over	TEXAS			
	Brown	13,200	13,000	98
	Callahan	4,700	4,700	100
	Coke	1,400	1,400	100
	Coleman	4,000	4,000	100
	Concho	1,000	1,000	100
	Crockett	1,400	1,400	100
	Eastland	7,200	7,100	99
	Fisher	1,900	1,900	100
	Haskell	2,700	2,700	100
	Irion	600	600	100
	Jones	6,100	6,000	98
	Kimble	1,600	1,500	94



Net Weekly Circulation	State County	Total Households	TV Households	%
50% & Over	Mc Culloch	3,500	3,400	97
	Menard	900	900	100
	Nolan	6,200	6,200	100
	Runnels	4,300	4,300	100
	Schleicher	1,000	1,000	100
	Scurry	6,200	6,100	98
	Shackelford	1,300	1,300	100
	Stephens	3,400	3,400	100
	Sterling	500	500	100
	Stonewall	800	800	100
	Sutton	1,400	1,400	100
	Taylor	43,600	43,300	99
	Tom Green	36,400	36,100	99
	Between 25-49%	TEXAS		
Knox		1,900	1,900	100
Mills		1,800	1,800	100
Mitchell		3,000	3,000	100
Throckmorton		800	800	100
Between 5-24%	TEXAS			
	Comanche	5,300	5,200	98
	Glasscock	500	500	100
Kent	400	400	100	
Station Totals		169,000	167,600	99
Net Weekly Circulation (1993)				126,000
Average Daily Circulation (1993)				68,800

Texas—Abilene

KTAB-TV

Ch. 32

Network Service: CBS.

Licensee: Big Country TV of Abilene Inc., Box 7774, Burbank, CA 91510-7774.

Studio: 5333 S. 14th St., Abilene, TX 79606.

Mailing Address: Box 5309, Abilene, TX 79608-5309.

Telephone: 915-695-2777. **TWX:** 910-897-5439. **Fax:** 915-695-9922.

Technical Facilities: Channel No. 32 (578-584 MHz). Authorized power: 2040-kw max. & 1230-kw horizontal visual, 408-kw max. & 245-kw horizontal aural. Antenna: 920-ft. above av. terrain, 749-ft. above ground, 2949-ft. above sea level.

Latitude 32° 16' 35"
Longitude 99° 35' 39"

Transmitter: Near Hwy. 36, 15-mi. SE of Abilene.

Satellite Earth Stations: Transmit/receive Scientific-Atlanta, 7-meter C-band; Scientific-Atlanta, 4.7-meter C-band; Vertex, 4.7-meter Ku-band; M/A-Com, Scientific-Atlanta receivers.

News Service: AP.

Ownership: Big Country TV of Abilene Inc. (Group Owner).

Began Operation: October 6, 1979. Sale to present owners by Television Investors Ltd. Partnership approved by FCC Nov. 25, 1986 (Television Digest, Vol. 26:42). Previous sale by Big Country TV of Abilene Inc. approved by FCC Dec. 31, 1984. Sale to Big Country by William Terry, et al., approved by FCC May 25, 1984.

Represented (sales): Katz Continental Television.

Represented (legal): Leventhal, Senter & Lerman.

Personnel:

Wayne M. Roy, General Manager.
Jerry Marshall, Local Sales Manager.
Bob Bartlett, News Director.
David Bacon, Promotion Director.
Darlene Loza, Business Manager.
Bryan Mundy, Operations Manager.
Leland Ohlhausen, Chief Engineer.

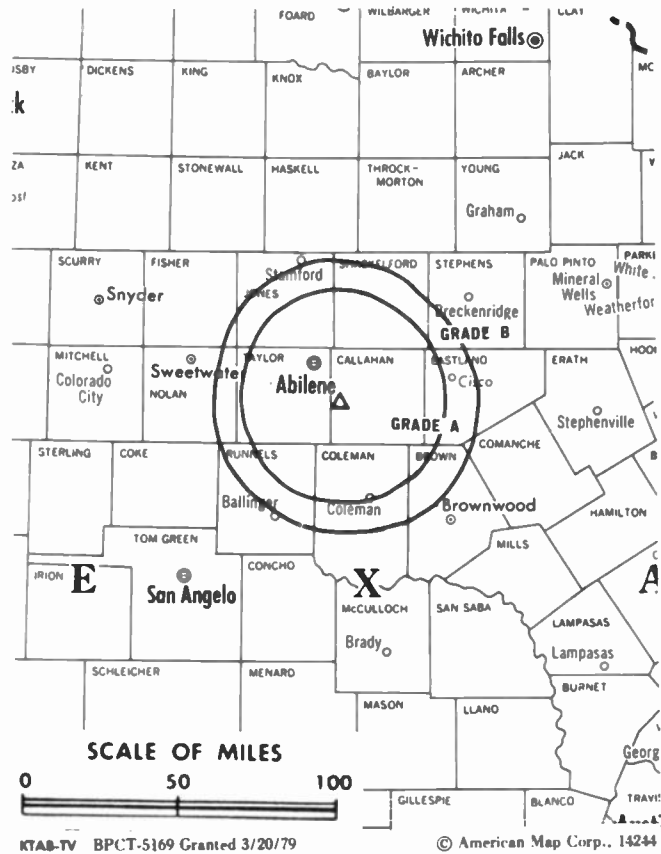
Highest 30 Sec. Rate: \$600.

NETWORK BASE HOURLY RATE: \$521.

City of License: Abilene. **ADI:** Abilene-Sweetwater. **Rank:** 157.

Total Households: ©MSI Consumer Market Data as of 1/1/93. TV Homes, TV% and Circulation ©1993 Arbitron. County coverage based on Arbitron study.

Net Weekly Circulation	State County	Total Households	TV Households	%
TEXAS				
50% & Over	Brown	13,200	13,000	98
	Callahan	4,700	4,700	100
	Coleman	4,000	4,000	100
	Eastland	7,200	7,100	99
	Fisher	1,900	1,900	100



Net Weekly Circulation	State County	Total Households	TV Households	%
50% & Over	Haskell	2,700	2,700	100
	Jones	6,100	6,000	98
	Knox	1,900	1,900	100
	Mitchell	3,000	3,000	100
	Nolan	6,200	6,200	100
	Scurry	6,200	6,100	98
	Shackelford	1,300	1,300	100
	Stephens	3,400	3,400	100
	Stonewall	800	800	100
	Taylor	43,600	43,300	99
TEXAS				
Between 25-49%	Coke	1,400	1,400	100
	Runnels	4,300	4,300	100
	Throckmorton	800	800	100
TEXAS				
Between 5-24%	Comanche	5,300	5,200	98
	Mills	1,800	1,800	100
	Palo Pinto	9,500	9,400	99
Station Totals		129,300	128,300	99
Net Weekly Circulation (1993)				95,200
Average Daily Circulation (1993)				65,600

Texas—Sweetwater-Abilene

KTXS-TV

Ch. 12

Network Service: ABC.

Licensee: Abilene-Sweetwater Bcstg. Co., Box 2997, Abilene, TX 79604.

Studio: U.S. Hwy. 83, Abilene, TX.

Mailing Address: Box 2997, Abilene, TX 79604.

Telephones: 915-677-2281; 915-235-1238. **TWX:** 910-897-5401.

Fax: 915-676-9231.

Technical Facilities: Channel No. 12 (204-210 MHz). Authorized power: 257-kw visual, 25.7-kw aural. Antenna: 1400-ft. above av. terrain, 1063-ft. above ground, 3543-ft. above sea level.

Latitude 32° 24' 47.70"
Longitude 100° 06' 24.80"

Transmitter: 6.8-mi. SW of Merkel off U.S. 80.

Satellite Earth Stations: ADM, 6.2-meter; ADM, 4.5-meter; Automation Techniques receivers.

News Service: AP.

Ownership: Lamco Communications Inc. (Group Owner).

Began Operation: January 30, 1956. Operation by former owners A. R. Elam and Associates as Texas Key Bcstrs. Inc. (to whom Grayson Enterprises leased equipment) was terminated when transfer of all Texas Key stock to Grayson Enterprises was approved June 15, 1966 by FCC (Television Digest, Vol. 6:25). For sale to Prima Inc., see KLBK-TV, Lubbock, TX. Sale to S. M. Moore Jr. by Prima approved by FCC July 25, 1983. Sale to SouthWest MultiMedia Corp. approved Oct. 30, 1985. FCC approved sale to Lamco Nov. 25, 1986.

Represented (sales): Petry Television Inc.

Represented (legal): Koteen & Naftalin.

Represented (engineering): A. D. Ring, P.C.

Personnel:

Clay Milstead, General Manager.

Jackie Rutledge, General Sales Manager.

Monte Williams, Chief Engineer.

Peggy Carpenter, News Director.

David Caldwell, Promotion Director.

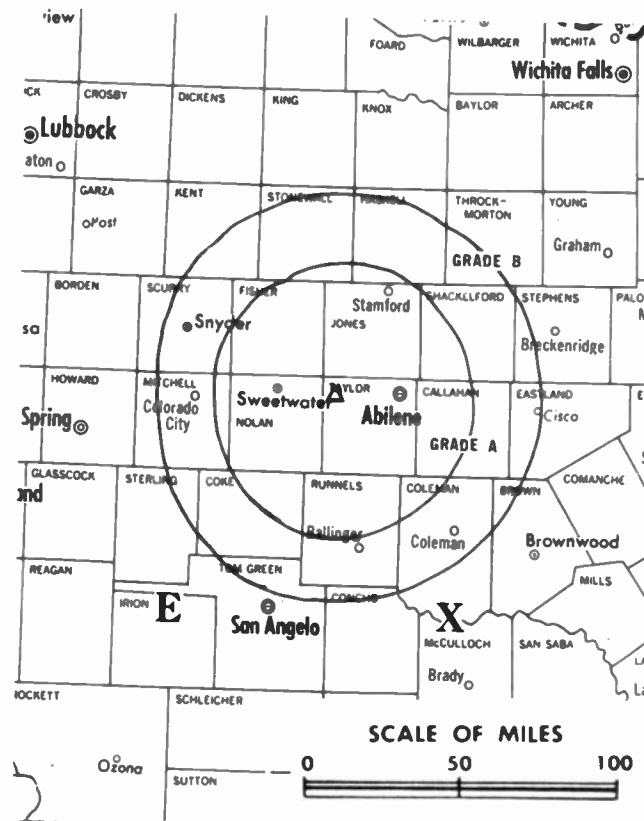
Eddie Sides, Business Manager.

Rates: On request.

City of License: Sweetwater. **ADI:** Abilene-Sweetwater. **Rank:** 157.

Total Households: ©MSI Consumer Market Data as of 1/1/93. TV Homes, TV% and Circulation ©1993 Arbitron. County coverage based on Arbitron study.

Net Weekly Circulation	State County	Total Households	TV Households	%
50% & Over	TEXAS			
	Callahan	4,700	4,700	100
	Coke	1,400	1,400	100
	Coleman	4,000	4,000	100
	Eastland	7,200	7,100	99
	Fisher	1,900	1,900	100
	Haskell	2,700	2,700	100
	Jones	6,100	6,000	98



KTXS-TV BMPCT-5021 Granted 4/25/58 © American Map Corp., 14244

Net Weekly Circulation	State County	Total Households	TV Households	%
50% & Over	Kent	400	400	100
	King	100	100	100
	Knox	1,900	1,900	100
	Mitchell	3,000	3,000	100
	Nolan	6,200	6,200	100
	Runnels	4,300	4,300	100
	Scurry	6,200	6,100	98
	Shackelford	1,300	1,300	100
	Stonewall	800	800	100
	Taylor	43,600	43,300	99
Between 25-49%	TEXAS			
	Brown	13,200	13,000	98
	Concho	1,000	1,000	100
	Irion	600	600	100
	Stephens	3,400	3,400	100
	Sterling	500	500	100
	Throckmorton	800	800	100
Tom Green	36,400	36,100	99	
Between 5-24%	TEXAS			
	Glasscock	500	500	100
	Mc Culloch	3,500	3,400	97
Young	6,900	6,800	99	
Station Totals		162,600	161,300	99
Net Weekly Circulation (1993)				106,100
Average Daily Circulation (1993)				57,400

Texas—Alvin

KHSH-TV

Ch. 67

Network Service: Home Shopping Network.

Licensee: Silver King Broadcasting of Houston Inc., 2522 Highland Square Mall, Alvin, TX 77511.

Studio: 2522 Highland Square Mall, Alvin, TX 77511.

Telephone: 713-331-8867. **Fax:** 713-331-5924.

Technical Facilities: Channel No. 67 (788-794 MHz). Authorized power: 5000-kw max. visual, 500-kw max. aural. Antenna: 1783-ft. above av. terrain, 1769-ft. above ground, 1848-ft. above sea level.

Latitude 29° 34' 06"
Longitude 95° 29' 57"

Transmitter: Missouri City, TX.

Multichannel TV Sound: Stereo and separate audio program.

Satellite Earth Stations: Harris, 6.1-meter C-band; Pinzone, 5-meter Ku & C-band.

News Service: UPI.

Ownership: Silver King Communications Inc. (Group Owner).

Began Operation: January 27, 1986. Sale to present owners by Four Star Bcstg. Inc. approved by FCC Nov. 30, 1986 (Television Digest, Vol. 26:39, 45).

Represented (sales): Silver King Broadcasting Sales.

Represented (legal): Dow, Lohnes & Albertson.

Represented (engineering): Cohen, Dippell & Everist, P.C.

Personnel:

Debra Hunt, Vice President & Station Manager.

Glen Dingley, Engineering Director.

Denise Dicks, Program Administrator.

Sherry Bell, Business Manager.

Lisa Carmona, Public Service Announcements Director.

Rates: On request.

City of License: Alvin. **ADI:** Houston. **Rank:** 10.

Total Households: ©MSI Consumer Market Data as of 1/1/93. TV Homes, TV% and Circulation ©1993 Arbitron. County coverage based on Arbitron study.



KHSH-TV BMPCT-841221LB Granted 1/17/85 © American Map Corp., No. 14244

Net Weekly Circulation	State County	Total Households	TV Households	%
	TEXAS			
Between 5-24%	Grimes	6,200	6,100	98
	Matagorda	12,900	12,700	98
Station Totals		19,100	18,800	98
Net Weekly Circulation (1993)			15,900	
Average Daily Circulation (1993)			4,600	

Texas—Amarillo

KAMR-TV

Ch. 4

Network Service: NBC.

Licensee: Cannan Communications Inc., Box 1224, Wichita Falls, TX 76307.

Studio: 2000 N. Polk St., Amarillo, TX 79107.

Mailing Address: Box 751, Amarillo, TX 79189.

Telephone: 806-383-3321. TWX: 910-898-4146. Fax: 806-381-2943.

Technical Facilities: Channel No. 4 (66-72 MHz). Authorized power: 100-kw visual, 10-kw aural. Antenna: 1420-ft. above av. terrain, 1444-ft. above ground, 4906-ft. above sea level.

Latitude 35° 18' 52"
Longitude 101° 50' 47"

Transmitter: N of Amarillo at Broadway & Mobley Dr.

Multichannel TV Sound: Stereo only.

Satellite Earth Stations: Harris, 6.1-meter C-band; RCA Americom, 3-meter Ku-band; Cyclesat, Harris, M/A-Com receivers.

News Service: AP.

Ownership: Cannan Communications Inc. (Group Owner).

Began Operation: March 18, 1953. Sale to present owners by Stauffer Publications approved by FCC July 1, 1974 (Television Digest, Vol. 13:43, 14:31). Sale to Stauffer by Globe News Publishing Co. approved Jan. 12, 1966 (Vol. 5:42; 6:3).

Represented (sales): Blair Television.

Represented (legal): Hogan & Hartson.

Represented (engineering): Cohen, Dippell & Everist, P.C.

Personnel:

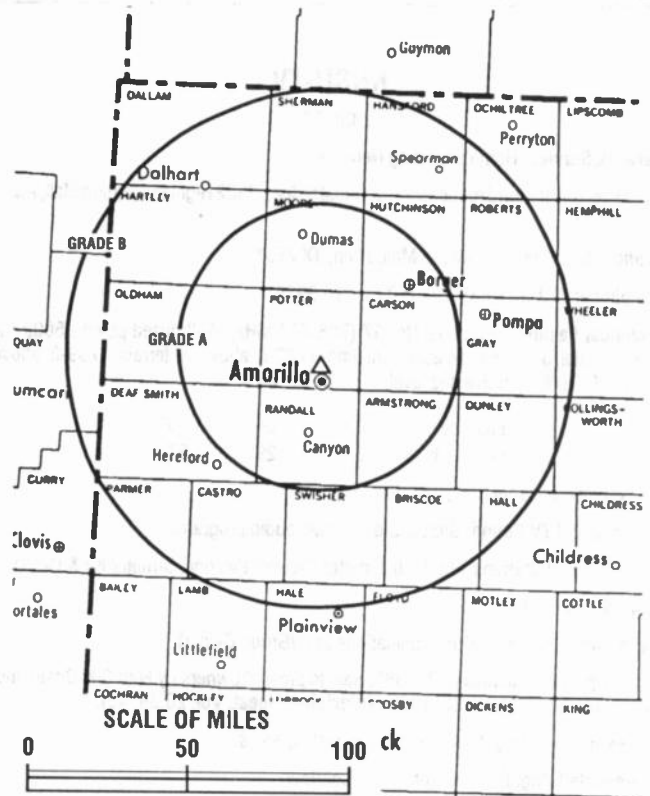
Darold A. Cannan, President.
William M. Dunaway, Vice President & General Manager.
Mike DeLier, General Sales Manager.
Lynn Walker, News Director.
Frances Tillery, Business Manager.
Cynthia Hunt, Promotion Director.
Ken High, Chief Engineer.
Dan Morgan, Production Manager.

Rates: On request.

City of License: Amarillo. ADI: Amarillo. Rank: 129.

Total Households: ©MSI Consumer Market Data as of 1/1/93. TV Homes, TV% and Circulation ©1993 Arbitron. County coverage based on Arbitron study.

Net Weekly Circulation	State County	Total Households	TV Households	%
50% & Over	KANSAS			
	Morton	1,300	1,300	100
	Seward	6,600	6,500	98
	NEW MEXICO			
	Curry	15,100	14,800	98
	Quay	4,200	4,000	95
	Union	1,600	1,500	94
	OKLAHOMA			
	Cimarron	1,300	1,300	100
	Texas	6,100	6,000	98
TEXAS				
Armstrong	800	800	100	
Briscoe	800	800	100	
Carson	2,400	2,400	100	
Castro	2,900	2,900	100	
Childress	2,400	2,400	100	
Collingsworth	1,400	1,400	100	
Cottle	900	900	100	



KAMR-TV BPCT-4146 Granted 6/4/69

© American Map Corp., No. 14244

Net Weekly Circulation	State County	Total Households	TV Households	%
50% & Over	Deaf Smith	6,100	6,000	98
	Donley	1,500	1,500	100
	Gray	9,200	9,100	99
	Hall	1,600	1,600	100
	Hansford	2,100	2,100	100
	Hartley	1,300	1,300	100
	Hemphill	1,300	1,300	100
	Hutchinson	9,300	9,300	100
	Lipscomb	1,200	1,200	100
	Moore	6,100	6,100	100
	Ochiltree	3,100	3,100	100
	Oldham	700	700	100
	Parmer	3,200	3,200	100
	Potter	36,800	36,600	99
	Randall	36,300	36,200	100
	Roberts	400	400	100
Sherman	1,000	1,000	100	
Swisher	2,900	2,900	100	
Wheeler	2,300	2,200	98	
Between 25-49%	OKLAHOMA			
	Beaver	2,300	2,300	100
	Harmon	1,400	1,400	100
Between 5-24%	TEXAS			
	Dallam	2,100	2,100	100
	Hale	11,600	11,500	99
Between 5-24%	NEW MEXICO			
	Harding	400	400	100
	TEXAS			
Floyd	2,900	2,900	100	
Hardeman	2,100	2,100	100	
Station Totals		197,000	195,500	99
Net Weekly Circulation (1993)				149,600
Average Daily Circulation (1993)				85,900

Texas—Amarillo

KCIT
Ch. 14

Network Service: Fox.

Licensee: KCIT Acquisition Co., 1015 S. Fillmore, Amarillo, TX 79105.

Studio: 1015 S. Fillmore, Amarillo, TX 79105.

Mailing Address: Box 1414, Amarillo, TX 79105.

Telephone: 806-374-1414. **Fax:** 806-371-0408.

Technical Facilities: Channel No. 14 (470-476 MHz). Authorized power: 1280-kw max. visual, 128-kw max. aural. Antenna: 1521-ft. above av. terrain, 1463-ft. above ground, 4895-ft. above sea level.

Latitude 35° 20' 33"
Longitude 101° 49' 21"

Transmitter: Hwy. 287, 5-mi. N of Amarillo.

Satellite Earth Stations: Calsat, 5-meter C-band; AFC, 3.6-meter Ku-band; M/A-Com, Scientific-Atlanta receivers.

Ownership: Epic Broadcasting Corp. (Group Owner).

Began Operation: October 29, 1982. Sale to Ralph Wilson Industries by Ray Moran approved by FCC Dec. 11, 1984. Sale to present owners approved March 11, 1991.

Represented (sales): Settel Inc.

Represented (engineering): Smith & Powstenko.

Personnel:

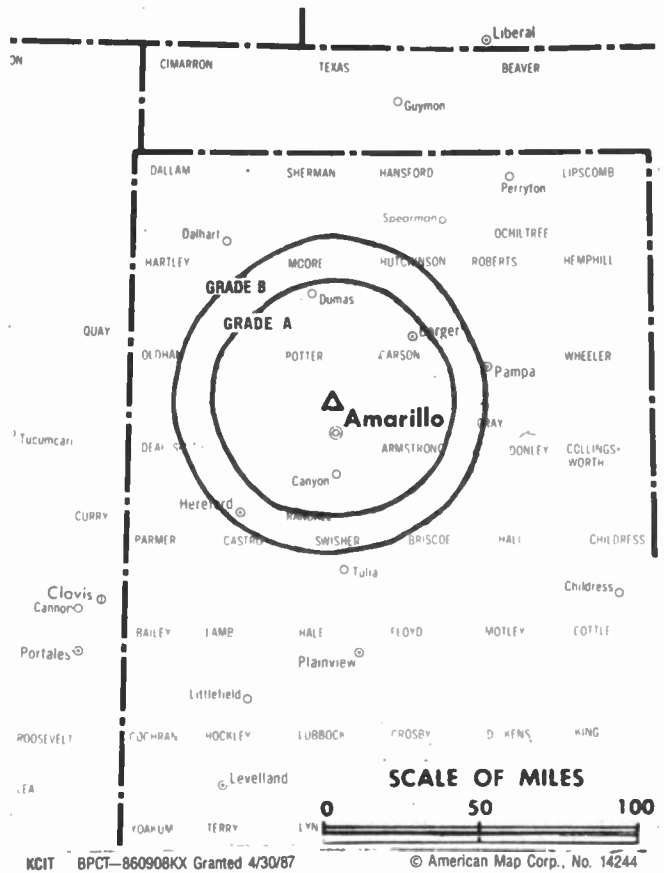
- Pete D'Acosta, General Manager.
- Debbie McManus, Sales Manager.
- George Schmidt, Local Sales Manager.
- Dick Stafford, Chief Engineer.
- Neva Briney, Business Manager.

Highest 30 Sec. Rate: \$400.

City of License: Amarillo. **ADI:** Amarillo. **Rank:** 129.

Total Households: ©MSI Consumer Market Data as of 1/1/93. TV Homes, TV% and Circulation ©1993 Arbitron. County coverage based on Arbitron study.

Net Weekly Circulation	State County	Total Households	TV Households	%
50% & Over	NEW MEXICO			
	Curry	15,100	14,800	98
	TEXAS			
	Armstrong	800	800	100
	Carson	2,400	2,400	100
	Deaf Smith	6,100	6,000	98
	Gray	9,200	9,100	99
	Hansford	2,100	2,100	100
	Hutchinson	9,300	9,300	100
	Moore	6,100	6,100	100
	Ochiltree	3,100	3,100	100
	Oldham	700	700	100
	Potter	36,800	36,600	99
	Randall	36,300	36,200	100
	Sherman	1,000	1,000	100
	Between 25-49%	NEW MEXICO		
Quay		4,200	4,000	95
Union		1,600	1,500	94



Net Weekly Circulation	State County	Total Households	TV Households	%
Between 25-49%	OKLAHOMA			
	Texas	6,100	6,000	98
	TEXAS			
	Castro	2,900	2,900	100
	Childress	2,400	2,400	100
	Collingsworth	1,400	1,400	100
	Dallam	2,100	2,100	100
	Donley	1,500	1,500	100
	Hall	1,600	1,600	100
	Hartley	1,300	1,300	100
Parmer	3,200	3,200	100	
Roberts	400	400	100	
Between 5-24%	OKLAHOMA			
	Beaver	2,300	2,300	100
	TEXAS			
	Briscoe	800	800	100
	Cottle	900	900	100
	Lipscomb	1,200	1,200	100
	Swisher	2,900	2,900	100
Wheeler	2,300	2,200	98	
Station Totals		168,100	166,800	99
Net Weekly Circulation (1993)				93,900
Average Daily Circulation (1993)				44,400

Texas—Amarillo

KFDA-TV

Ch. 10

Network Service: CBS.

Licensee: Panhandle Telecasting Co., Gen. Partnership, Box 10, Amarillo, TX 79105-0010.

Studio: Broadway at Cherry Ave., Amarillo, TX 79108.

Mailing Address: Box 10, Amarillo, TX 79105-0010.

Telephone: 806-383-1010. TWX: 910-898-4124.

Technical Facilities: Channel No. 10 (192-198 MHz). Authorized power: 316-kw visual, 31.6-kw aural. Antenna: 1530-ft. above av. terrain, 1493-ft. above ground, 5047-ft. above sea level.

Latitude 35° 17' 34"
Longitude 101° 50' 42"

Transmitter: Broadway St. at Cherry Ave., Amarillo.

Multichannel TV Sound: Stereo only.

Satellite Earth Stations: Transmit/receive Andrew, 4.6-meter Ku-band; Harris, 5-meter; Scientific-Atlanta, 5-meter; Harris, Scientific-Atlanta, Andrew receivers.

News Services: AP, CBS.

Ownership: Panhandle Telecasting Co., Gen. Partnership.

Began Operation: April 4, 1953. Sale of 61% by Sid W. Richardson Foundation to Bass Bcstg. and subsequent transfer of 19.6% by Gene L. Cagle was approved by FCC Feb. 2, 1966. Sale to Midessa Cablevision by Bass Bcstg. approved by FCC Aug. 20, 1976. Sale of 50% by Midessa Television Inc. to Lawton Cablevision Inc. approved Feb. 27, 1984.

Represented (sales): Petry Television Inc.

Represented (legal): Arent, Fox, Kintner, Plotkin & Kahn.

Personnel:

- Mike Lee, General Manager.
- Joyce Austin, National & Regional Sales Manager.
- Walt Howard, News Director.
- Lynne Groom, Promotion & Marketing Director.
- Don Long, Business Manager.
- Tim Winn, Chief Engineer.
- Wade Davis, Production Manager.

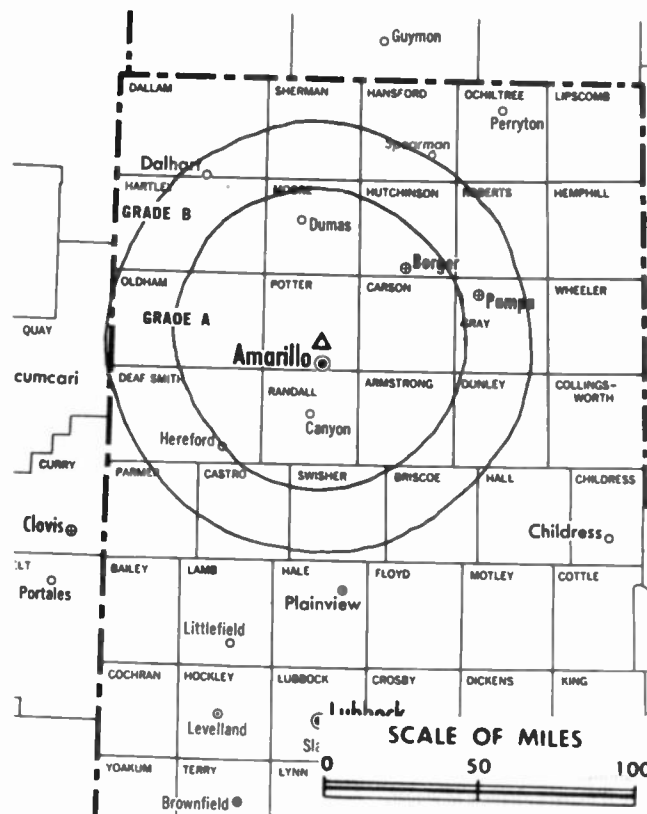
Highest 30 Sec. Rate: \$1000.

NETWORK BASE HOURLY RATE: \$585.

City of License: Amarillo. ADI: Amarillo. Rank: 129.

Total Households: ©MSI Consumer Market Data as of 1/1/93. TV Homes, TV% and Circulation ©1993 Arbitron. County coverage based on Arbitron study.

Net Weekly Circulation	State County	Total Households	TV Households	%
50% & Over	KANSAS			
	Seward	6,600	6,500	98
	NEW MEXICO			
	Curry	15,100	14,800	98
	Quay	4,200	4,000	95
	Union	1,600	1,500	94
	OKLAHOMA			
	Cimarron	1,300	1,300	100
	Texas	6,100	6,000	98
	TEXAS			
	Armstrong	800	800	100
	Briscoe	800	800	100
	Carson	2,400	2,400	100
	Castro	2,900	2,900	100
	Childress	2,400	2,400	100
	Collingsworth	1,400	1,400	100
	Cottle	900	900	100
Dallam	2,100	2,100	100	



KFDA-TV BPCT-801024KF Granted 12/20/80

© American Map Corp., 14244

Net Weekly Circulation	State County	Total Households	TV Households	%
50% & Over	Deaf Smith	6,100	6,000	98
	Donley	1,500	1,500	100
	Gray	9,200	9,100	99
	Hall	1,600	1,600	100
	Hansford	2,100	2,100	100
	Hartley	1,300	1,300	100
	Hemphill	1,300	1,300	100
	Hutchinson	9,300	9,300	100
	Lipscomb	1,200	1,200	100
	Moore	6,100	6,100	100
	Ochiltree	3,100	3,100	100
	Oldham	700	700	100
	Parmer	3,200	3,200	100
	Potter	36,800	36,600	99
Randall	36,300	36,200	100	
Roberts	400	400	100	
Sherman	1,000	1,000	100	
Swisher	2,900	2,900	100	
Wheeler	2,300	2,200	98	
Between 25-49%	KANSAS			
	Morton	1,300	1,300	100
	OKLAHOMA			
Beaver	2,300	2,300	100	
TEXAS	Hardeman	2,100	2,100	100
	NEW MEXICO			
Between 5-24%	Harding	400	400	100
	Roosevelt	5,900	5,700	97
TEXAS	Floyd	2,900	2,900	100
	Motley	600	600	100
	Station Totals	190,500	188,900	99
Net Weekly Circulation (1993)			150,900	
Average Daily Circulation (1993)			87,400	

Texas—Amarillo

KVII-TV

Ch. 7

(Operates satellite KVIH-TV, Clovis, NM)

Network Service: ABC.

Licensee: Marsh Media Inc., One Broadcast Center, Amarillo, TX 79101-4328.

Studio: 1101 S. Pierce St., Amarillo, TX 79101-4328.

Telephone: 806-373-1787. Fax: 806-371-7329.

Technical Facilities: Channel No. 7 (174-180 MHz). Authorized power: 316-kw visual, 31.6-kw aural. Antenna: 1703-ft. above av. terrain, 1626-ft. above ground, 5049-ft. above sea level.

Latitude 35° 22' 29"
Longitude 101° 52' 58"

Transmitter: 10.4-mi. N of Amarillo.

Multichannel TV Sound: Stereo only.

Satellite Earth Station: Scientific-Atlanta, 7-meter; Avantek, M/A-Com, Scientific-Atlanta receivers.

News Service: AP.

Ownership: Marsh Media Inc. (Group Owner).

Began Operation: December 21, 1957. Sale to Marsh family by John B. Walton Jr. approved by FCC Jan. 31, 1968 (Television Digest, Vol. 7:43). Previous sale to Walton by Southwest States approved Nov. 12, 1963 (Vol. 3:46). Sale of control to TV Properties (Southwest States) approved July 16, 1958 (Vol. 14:24, 26, 29).

Represented (sales): Katz Continental Television.

Represented (legal): Wiley, Rein & Fielding.

Represented (engineering): Smith & Powstenok.

Personnel:

James R. McCormick, President & General Manager.
John W. Patrick, General Sales Manager.
Steve Pritchett, News Director.
John Morales, Promotion Director.
William R. Canady, Director of Engineering.
Tuesday Chapman, Business Manager.
Jackie Smith, Production Manager.

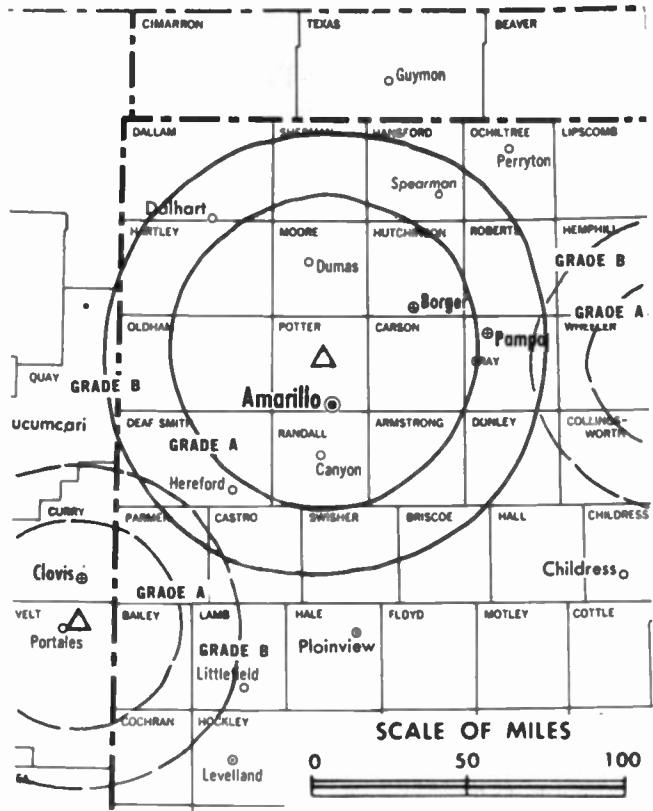
Rates: On request.

Arbitron Data: Figures include KVIH-TV, Clovis, NM.

City of License: Amarillo. ADI: Amarillo. Rank: 129.

Total Households: ©MSI Consumer Market Data as of 1/1/93. TV Homes, TV% and Circulation ©1993 Arbitron. County coverage based on Arbitron study.

Net Weekly Circulation	State County	Total Households	TV Households	%
50% & Over	KANSAS			
	Morton	1,300	1,300	100
	NEW MEXICO			
	Curry	15,100	14,800	98
	De Baca	900	900	100
	Quay	4,200	4,000	95
	Roosevelt	5,900	5,700	97
	Union	1,600	1,500	94
	OKLAHOMA			
	Cimarron	1,300	1,300	100
	Texas	6,100	6,000	98
	TEXAS			
	Armstrong	800	800	100
	Bailey	2,400	2,400	100
Briscoe	800	800	100	
Carson	2,400	2,400	100	
Castro	2,900	2,900	100	
Childress	2,400	2,400	100	
Collingsworth	1,400	1,400	100	
Cottle	900	900	100	



KVII-TV BPCT-4170 Granted 4/2/69

© American Map Corp., 14244

Net Weekly Circulation	State County	Total Households	TV Households	%
50% & Over	Dallam	2,100	2,100	100
	Deaf Smith	6,100	6,000	98
	Donley	1,500	1,500	100
	Gray	9,200	9,100	99
	Hall	1,600	1,600	100
	Hansford	2,100	2,100	100
	Hartley	1,300	1,300	100
	Hemphill	1,300	1,300	100
	Hutchinson	9,300	9,300	100
	Lipscomb	1,200	1,200	100
	Moore	6,100	6,100	100
	Ochiltree	3,100	3,100	100
	Oldham	700	700	100
	Parmer	3,200	3,200	100
	Potter	36,800	36,600	99
	Randall	36,300	36,200	100
	Roberts	400	400	100
	Sherman	1,000	1,000	100
	Swisher	2,900	2,900	100
Wheeler	2,300	2,200	98	
Between 25-49%	KANSAS			
	Seward	6,600	6,500	98
	OKLAHOMA			
	Beaver	2,300	2,300	100
	Beckham	7,000	6,900	99
Harmon	1,400	1,400	100	
Roger Mills	1,500	1,500	100	
TEXAS				
Hale	11,600	11,500	99	
Between 5-24%	OKLAHOMA			
Dewey	2,200	2,200	100	
(Continued on page A-1192)				
Station Totals		231,300	229,500	99
Net Weekly Circulation (1993)				169,400
Average Daily Circulation (1993)				107,400

Texas—Austin

KBVO-TV

Ch. 42

Network Service: Fox.

Licensee: Austin Television, Drawer 2728, Austin, TX 78768.

Studio: 10700 Metric Blvd., Austin, TX 78758.

Mailing Address: Box 2728, Austin, TX 78768-2728.

Telephone: 512-835-0042. Fax: 512-837-6753.

Technical Facilities: Channel No. 42 (638-644 MHz). Authorized power: 2510-kw max. & 720-kw horizontal visual, 251-kw max. & 72-kw horizontal aural. Antenna: 1290-ft. above av. terrain, 1311-ft. above ground, 2049-ft. above sea level.

Latitude 30° 19' 10"
Longitude 97° 48' 06"

Transmitter: 2724-B Trail of the Madrones.

Multichannel TV Sound: Planned.

Satellite Earth Stations: Harris, 6.1-meter C-band; Vertex, 4.6-meter Ku-band; Chapparral, 3.5-meter Ku-band; Harris, M/A-Com receivers.

News Services: AP, Fox News.

Ownership: Austin Television.

Began Operation: December 4, 1983.

Represented (sales): TeleRep Inc.

Represented (legal): Hogan & Hartson.

Represented (engineering): Jules Cohen & Associates, P.C.

Personnel:

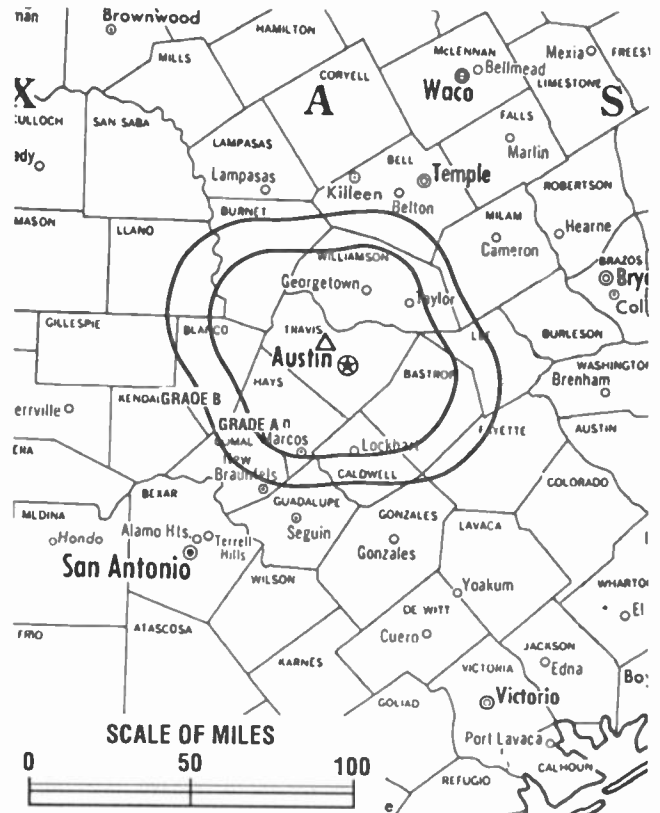
Steve Beard, General Manager.
Ray McEachern, Station Manager.
Joseph Killebrew, General Sales Manager.
Patsy Hoffman, National Sales Coordinator.
Jim Wynn, Chief Engineer.
Cindie Brooks, News & Public Affairs.
Lori Leamons, Promotion Director.

Rates: On request.

City of License: Austin. ADI: Austin, TX. Rank: 65.

Total Households: ©MSI Consumer Market Data as of 1/1/93. TV Homes, TV% and Circulation ©1993 Arbitron. County coverage based on Arbitron study.

Net Weekly Circulation	State County	Total Households	TV Households	%
50% & Over	TEXAS			
	Bastrop	14,200	13,900	98
	Burnet	9,400	9,300	99
	Caldwell	9,000	8,900	99
	Hays	23,700	23,400	99
	Lee	4,700	4,600	98
	Llano	5,600	5,500	98
	Travis	246,400	244,100	99
Williamson	53,000	52,300	99	



KBVO-TV BMPCT-830425KG Granted 5/23/83 © American Map Corp., No. 14244

Net Weekly Circulation	State County	Total Households	TV Households	%
TEXAS				
Between 25-49%	Bell	69,600	69,100	99
	Blanco	2,500	2,500	100
	Coryell	17,800	17,600	99
	Lampasas	5,200	5,100	98
	Mason	1,400	1,400	100
TEXAS				
Between 5-24%	Comal	20,700	20,500	99
	De Witt	7,100	7,000	99
	Falls	6,400	6,300	98
	Fayette	8,100	7,800	96
	Gillespie	7,000	6,800	97
	Gonzales	6,200	6,100	98
	Lavaca	7,200	7,000	97
	Milam	8,600	8,400	98
Robertson	5,800	5,700	98	
San Saba	2,100	2,100	100	
Station Totals		541,700	535,400	99
Net Weekly Circulation (1993)			326,900	
Average Daily Circulation (1993)			161,800	

Texas—Austin

KTBC-TV

Ch. 7

Network Service: CBS.

Licensee: KTBC-TV Inc., Subsidiary of Times Mirror Co., Times Mirror Square, Los Angeles, CA.

Studio: 119 E. 10th St., Austin, TX 78701.

Telephone: 512-476-7777. TWX: 910-874-1301. Fax: 512-495-7001.

Technical Facilities: Channel No. 7 (174-180 MHz). Authorized power: 316-kw visual, 31.6-kw aural. Antenna: 1261-ft. above av. terrain, 1077-ft. above ground, 1977-ft. above sea level.

Latitude 30° 18' 36"
Longitude 97° 47' 33"

Transmitter: Mount Larson, 4-mi. NW of State Capitol building.

Satellite Earth Stations: Prodelin, 3.8-meter; Scientific-Atlanta, 7-meter; Scientific-Atlanta, 3.6-meter.

News Services: AP, CBS, NIWS.

Ownership: Times Mirror Co. (Group Owner).

Began Operation: November 27, 1952. Sale to present owner by Claudia Taylor Johnson, et al., approved by FCC Sept. 6, 1973 (Television Digest, Vol. 12:37; 13:37). Sale to Argyle Holding Inc. granted by FCC Oct. 6, 1993, but not yet consummated (Vol. 33:13, 14).

Represented (sales): Harrington, Righter & Parsons Inc.

Represented (legal): Wilmer, Cutler & Pickering.

Represented (engineering): Lohnes & Culver.

Personnel:

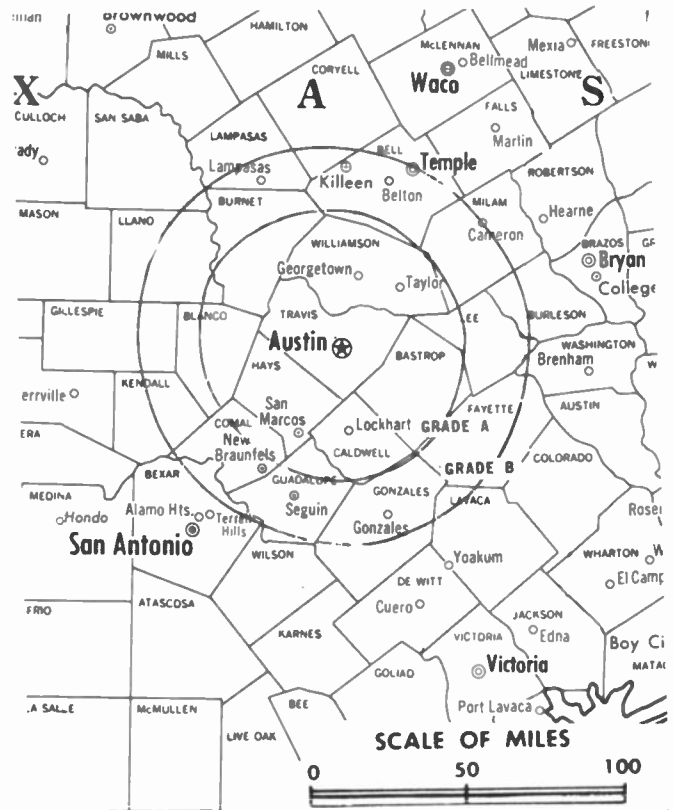
Jack Harrison, President & Chief Executive Officer.
Stephen McDonald, General Sales Manager.
Londa Trial, Program Director.
Stan Teater, Promotion Director.
Deborah York, News Director.
Mario Lazzari, Chief Engineer.

Rates: On request.

City of License: Austin. ADI: Austin, TX. Rank: 65.

Total Households: ©MSI Consumer Market Data as of 1/1/93. TV Homes, TV% and Circulation ©1993 Arbitron. County coverage based on Arbitron study.

Net Weekly Circulation	State County	Total Households	TV Households	%
50% & Over				
	Bastrop	14,200	13,900	98
	Burnet	9,400	9,300	99
	Caldwell	9,000	8,900	99
	Fayette	8,100	7,800	96
	Gillespie	7,000	6,800	97
	Hays	23,700	23,400	99
	Lampasas	5,200	5,100	98
	Lee	4,700	4,600	98
	Llano	5,600	5,500	98



KTBC-TV BPCT-861029KW Granted 11/24/86

© American Map Corp., No. 14244

Net Weekly Circulation	State County	Total Households	TV Households	%
50% & Over				
	Mason	1,400	1,400	100
	Milam	8,600	8,400	98
	San Saba	2,100	2,100	100
	Travis	246,400	244,100	99
	Williamson	53,000	52,300	99
BETWEEN 25-49%				
	TEXAS Blanco	2,500	2,500	100
BETWEEN 5-24%				
	TEXAS Austin	7,400	7,200	97
	Bell	69,600	69,100	99
	Burleson	5,200	5,100	98
	Colorado	6,900	6,800	99
	Cornal	20,700	20,500	99
	Coryell	17,800	17,600	99
	Falls	6,400	6,300	98
	Gonzales	6,200	6,100	98
	Karnes	4,300	4,200	98
	Kendall	5,900	5,800	98
	Lavaca	7,200	7,000	97
	Robertson	5,800	5,700	98
Station Totals		564,300	557,500	99
Net Weekly Circulation (1993)				365,000
Average Daily Circulation (1993)				211,800

Texas—Austin

KVUE-TV

Ch. 24

Network Service: ABC.

Licensee: KVUE-TV Inc., Box 9927, Austin, TX 78766.

Studio: 3201 Steck Ave., Austin, TX 78757.

Telephone: 512-459-6521. Fax: 512-467-7503.

Technical Facilities: Channel No. 24 (530-536 MHz). Authorized power: 1950-kw max. & 711-kw horizontal visual, 327-kw max. & 145-kw horizontal aural. Antenna: 1290-ft. above av. terrain, 1184-ft. above ground, 2049-ft. above sea level.

Latitude 30° 19' 21"
Longitude 97° 48' 10"

Transmitter: On hill W of Trail of the Madrones Rd., near Austin.

Multichannel TV Sound: Stereo only.

Satellite Earth Stations: Andrew, 7.3-meter C-band; Andrew, 4.6-meter Ku-band; Andrew, 4.5-meter C-band; Andrew, Avantek, Scientific-Atlanta receivers.

News Services: ABC, AP, CNN, UPI.

Ownership: Gannett Broadcasting Group (Group Owner).

Began Operation: September 12, 1971. Sale to present owner by Evening News Assn. approved by FCC Jan. 13, 1986 (Television Digest, Vol. 26:3). Sale to Evening News by Tolbert Foster, Allen Shivers, et al., approved Sept. 8, 1978 (Vol. 18:21, 38).

Represented (sales): Petry Television Inc.

Represented (legal): Reed, Smith, Shaw & McClay.

Personnel:

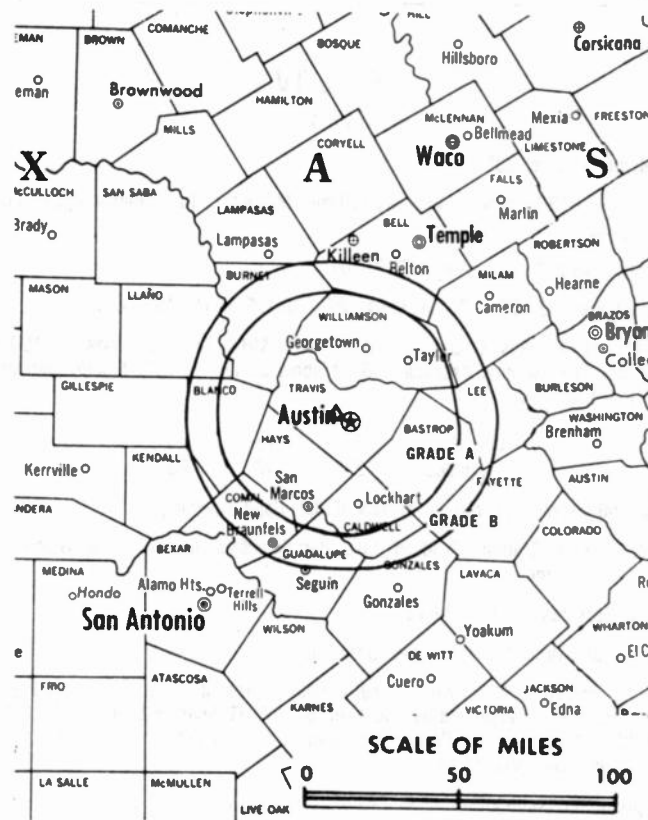
Ardyth Diercks, Vice President & General Manager.
Sam Rosenwasser, General Sales Manager.
Michael J. Wenglar, Vice President, Engineering.
Eve Vickers, Vice President & Business Manager.
Carole Kneeland, Vice President & News Director.
Pat Crovisier, Vice President, Human Resources & Community Affairs.
Diane Downey, Local Sales Manager.
Debbie Brizendine, National Sales Manager.
Rick Muir, Operations Manager.
Lisabeth Schwenk, Creative Services Manager.
Robert Taylor, Traffic Manager.
David Little, Production Manager.
Theresa Amaya, Community Service Manager.
Craig Bean, Programming Coordinator.

Rates: On request.

City of License: Austin. ADI: Austin, TX. Rank: 65.

Total Households: ©MSI Consumer Market Data as of 1/1/93. TV Homes, TV% and Circulation ©1993 Arbitron. County coverage based on Arbitron study.

Net Weekly Circulation	State County	Total Households	TV Households	%
50% & Over	TEXAS			
	Bastrop	14,200	13,900	98
	Burnet	9,400	9,300	99



KVUE-TV BMAPCT-7272 Granted 3/2/71

© American Map Corp., 14244

Net Weekly Circulation	State County	Total Households	TV Households	%
50% & Over	Caldwell	9,000	8,900	99
	Gillespie	7,000	6,800	97
	Hays	23,700	23,400	99
	Lee	4,700	4,600	98
	Llano	5,600	5,500	98
	Mason	1,400	1,400	100
	Travis	246,400	244,100	99
	Williamson	53,000	52,300	99
TEXAS				
Between 25-49%	Blanco	2,500	2,500	100
	Burleson	5,200	5,100	98
	Fayette	8,100	7,800	96
	Lampasas	5,200	5,100	98
	Milam	8,600	8,400	98
TEXAS				
Between 5-24%	Bell	69,600	69,100	99
	Cornal	20,700	20,500	99
	Coryell	17,800	17,600	99
	Falls	6,400	6,300	98
	Gonzales	6,200	6,100	98
	San Saba	2,100	2,100	100
Station Totals		526,800	520,800	99
Net Weekly Circulation (1993)				329,100
Average Daily Circulation (1993)				184,300

Texas—Austin

KXAN-TV

Ch. 36

(Operates satellite KXAM-TV, Llano, TX)

Network Service: NBC.

Licensee: Kingstip Communications Inc., Box 490, Austin, TX 78767.

Studio: 908 W. Martin L. King Jr. Blvd., Austin, TX 78701.

Mailing Address: Box 490, Austin, TX 78767.

Telephone: 512-476-3636. TWX: 910-874-1370. Fax: 512-476-1520.

Technical Facilities: Channel No. 36 (602-608 MHz). Authorized power: 2000-kw max. visual, 200-kw max. aural. Antenna: 1286-ft. above av. terrain, 1168-ft. above ground, 2049-ft. above sea level.

Latitude 30° 19' 33"
Longitude 97° 47' 58"

Transmitter: Trail of Madrones Rd., 5-mi. NW of Austin.

Multichannel TV Sound: Stereo only.

Satellite Earth Stations: Transmit/receive Harris, 8-meter Ku-band; Harris, 3-meter Ku-band; Microdyne, 7-meter C-band; Satcom Technologies, 5-meter Ku-band; Harris, Microdyne, Standard Communications receivers.

News Services: AP, Conus, NBC.

Ownership: LIN Television Corp. (Group Owner).

Began Operation: February 12, 1965 on Ch. 42. Changed to Ch. 36 Jan. 12, 1973. Sale to present owner by Kingstip Communications Inc. approved by FCC May 2, 1979 (Television Digest, Vol. 18:16, 17).

Represented (sales): Blair Television.

Represented (legal): Covington & Burling.

Personnel:

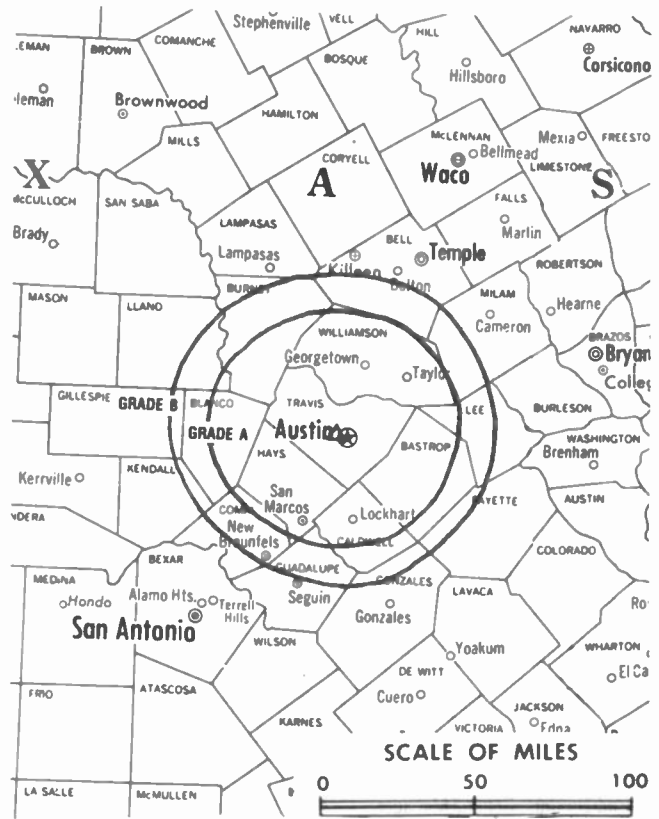
Jane Wallace, President & General Manager.
Bob Stettner, General Sales Manager.
Ross Newsome, National Sales Manager.
Gwen Kinsey, Sales & Marketing Manager.
Bob McAvoy, Director of Engineering & Operations.
Jeff Klotzman, News Director.
Margaret Mohr, Promotion Director.
Anne Peterson, Business Manager.

Highest 30 Sec. Rate: \$2500.

City of License: Austin. ADI: Austin, TX. Rank: 65.

Total Households: ©MSI Consumer Market Data as of 1/1/93. TV Homes, TV% and Circulation ©1993 Arbitron. County coverage based on Arbitron study.

Net Weekly Circulation	State County	Total Households	TV Households	%
50% & Over	TEXAS			
	Bastrop	14,200	13,900	98
	Burnet	9,400	9,300	99
	Caldwell	9,000	8,900	99
	Hays	23,700	23,400	99



KXAN-TV BPCT-900329KE Granted 4/10/90

American Map Corp., No. 14244

Net Weekly Circulation	State County	Total Households	TV Households	%
50% & Over	Lee	4,700	4,600	98
	Llano	5,600	5,500	98
	Travis	246,400	244,100	99
	Williamson	53,000	52,300	99
Between 25-49%	TEXAS			
	Blanco	2,500	2,500	100
	Burleson	5,200	5,100	98
	Fayette	8,100	7,800	96
	Gillespie	7,000	6,800	97
	Mason	1,400	1,400	100
Between 5-24%	TEXAS			
	Brazos	45,000	44,400	99
	Colorado	6,900	6,800	99
	Coryell	17,800	17,600	99
	Falls	6,400	6,300	98
	Lampasas	5,200	5,100	98
	Robertson	5,800	5,700	98
San Saba	2,100	2,100	100	
Station Totals		488,000	482,000	99
Net Weekly Circulation (1993)			322,800	
Average Daily Circulation (1993)			175,900	

Texas—Baytown-Houston

KRTW

Ch. 57

Network Service: None, independent.

Licensee: Pray Inc., 11063 Shady Trail, Dallas, TX 75229.

Studio: 1050 Gemini St., Houston, TX 77058.

Telephone: 713-212-1077. Fax: 713-212-1022.

Technical Facilities: Channel No. 57 (728-734 MHz). Authorized power: 5000-kw max. visual, 500-kw max. aural. Antenna: 1919-ft. above av. terrain, 1932-ft. above ground, 1909-ft. above sea level.

Latitude	29°	17'	56"
Longitude	95°	14'	11"

Transmitter: 4-mi. SE of corner of Springtown Rd. & Hwy. 35, 8-mi. S of Alvin.

Multichannel TV Sound: Stereo only.

Satellite Earth Station: Comtech, 5-meter C-band; Scientific-Atlanta receivers.

Ownership: Pray Inc.

Began Operation: May 18, 1988.

Represented (legal): Ward & Mendelsohn, P.C.

Represented (engineering): E. Harold Munn Jr. & Associates Inc.

Personnel:

Eldred Thomas, General Manager.

Leo Lesaca, Sales & Promotions Manager.

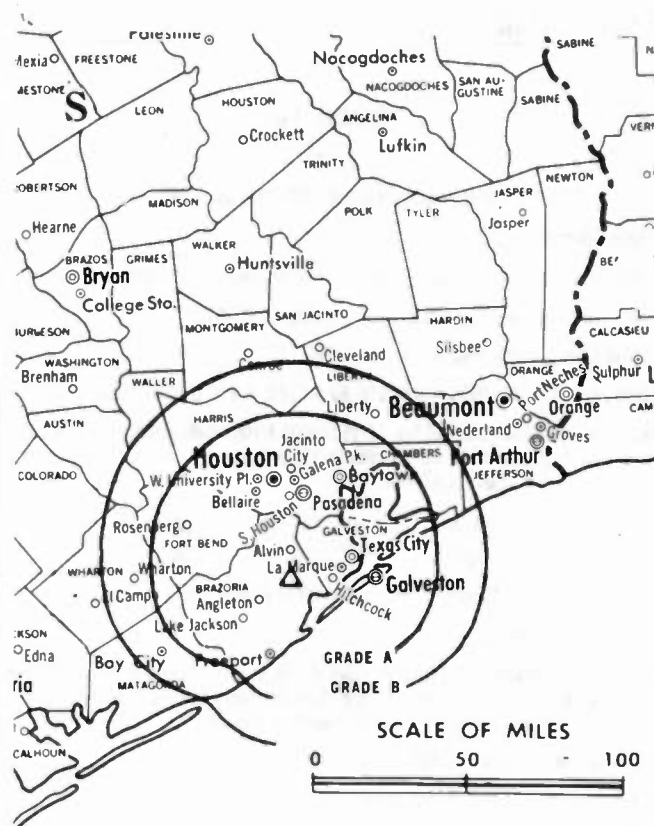
Ron Brown, Chief Engineer.

Nathan Williams, Operations Manager.

Jimmy Logan, Production Manager.

Karen Leach, Business Manager.

Linda Leon, Traffic Manager.



KRTW BPCT-900612KF Granted 8/30/90

American Map Corp., No. 14244

Rates: On request.

Arbitron Data: Not available.

City of License: Baytown. ADI: Houston. Rank: 10.

Texas—Beaumont-Port Arthur

KBMT

Ch. 12

Network Service: ABC.

Licensee: Channel 12 of Beaumont Inc., 525 Interstate Hwy. 10 S, Beaumont, TX 77701.

Studio: 525 Interstate Hwy. 10 S, Beaumont, TX 77701.

Mailing Address: Box 1550, Beaumont, TX 77704.

Telephone: 409-833-7512. **Fax:** 409-833-4007.

Technical Facilities: Channel No. 12 (204-210 MHz). Authorized power: 316-kw visual, 42.7-kw aural. Antenna: 1000-ft. above av. terrain, 1032-ft. above ground, 1059-ft. above sea level.

Latitude 30° 11' 26"
Longitude 93° 53' 08"

Transmitter: 2-mi. W of Mauriceville, TX.

Satellite Earth Stations: AFC, 3.7-meter Ku-band; Andrew, 7.3-meter C-band; Andrew, 4.5-meter C-band; Harris, 4.5-meter C-band; Avantek, Harris, M/A-Com receivers.

News Services: AP, CNN.

Ownership: McKinnon Broadcasting Co. (Group Owner).

Began Operation: June 18, 1961. Transfer of control to Harbour TV Systems from A. O. Banning & William G. Hill Jr. approved by FCC Feb. 11, 1976. Sale to Banning & Hill by Devon Corp. approved by FCC Sept. 28, 1973. Sale to present owners by Liberty National Corp. approved by FCC Oct. 21, 1976 (Television Digest, Vol. 16:27).

Represented (sales): Katz Continental Television.

Represented (legal): Cohn & Marks.

Represented (engineering): Jules Cohen & Associates, P.C.

Personnel:

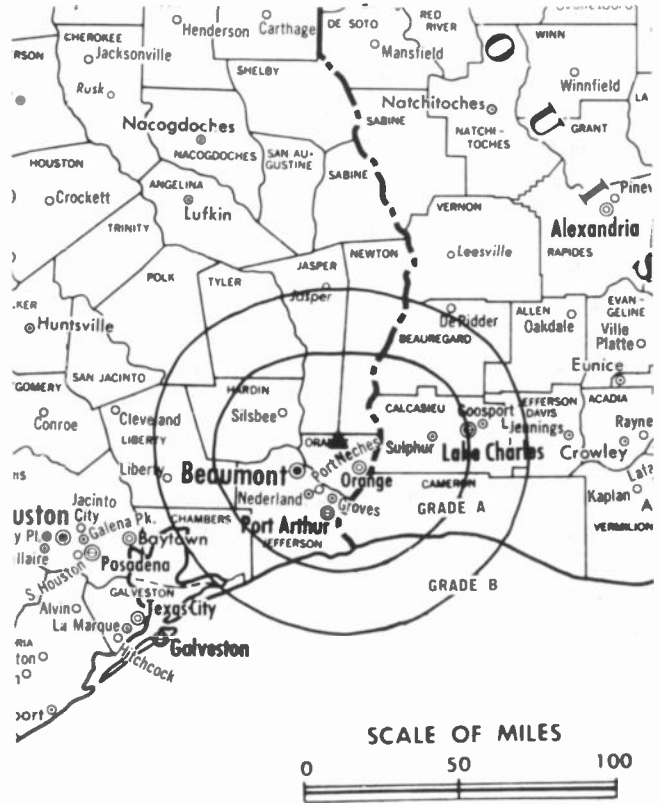
- Michael D. McKinnon, President.
- Tom Michalk, Station & General Sales Manager.
- Bob Wilson, Local Sales Manager.
- Charlene Winter, Regional Sales Manager.
- Jerry Fedell, News Director.
- Gary Smith, Program Director.
- Don Davis, Promotion Director & Production Manager.
- Vernon J. LeJeune, Business Manager.

Highest 30 Sec. Rate: \$1000.

NETWORK BASE HOURLY RATE: \$425.

City of License: Beaumont. **ADI:** Beaumont-Port Arthur. **Rank:** 137.

Total Households: ©MSI Consumer Market Data as of 1/1/93. TV Homes, TV% and Circulation ©1993 Arbitron. County coverage based on Arbitron study.



KBMT BPCT-3266 Granted 1/6/65

© American Map Corp., 14244

Net Weekly Circulation	State County	Total Households	TV Households	%
50% & Over	LOUISIANA			
	Beauregard	10,500	10,300	98
	Calcasieu	61,000	60,500	99
	Cameron	3,100	3,100	100
	TEXAS			
	Hardin	14,700	14,500	99
	Jasper	11,400	11,200	98
	Jefferson	89,400	88,900	99
	Newton	4,900	4,800	98
	Orange	28,900	28,700	99
	Tyler	6,200	6,100	98
Between 5-24%	LOUISIANA			
	Vernon	19,800	19,400	98
	TEXAS			
	Liberty	18,400	18,100	98
	Polk	12,400	12,100	98
	Sabine	4,100	4,000	98
Station Totals		284,800	281,700	99
Net Weekly Circulation (1993)				188,900
Average Daily Circulation (1993)				104,200

Texas—Port Arthur-Beaumont

KJAC-TV
Ch. 4

Network Service: NBC.

Licensee: Southeast Texas Broadcasting Corp., 2900 17th St., Box 3257, Port Arthur, TX 77642.

Studio: 2900 17th St., Port Arthur, TX 77642.

Mailing Address: Box 3257, Port Arthur, TX 77643.

Telephone: 409-985-5557. Fax: 409-985-4927.

Technical Facilities: Channel No. 4 (66-72 MHz). Authorized power: 100-kw visual, 20-kw aural. Antenna: 1180-ft. above av. terrain, 1225-ft. above ground, 1249-ft. above sea level.

Latitude 30° 09' 31"
Longitude 93° 59' 11"

Transmitter: NW of State Rte. 235, 2.8-mi. NE of Vidor.

Satellite Earth Stations: ADM, 3.8-meter Ku-band; Harris, 8-meter Ku-band; Harris, 3.5-meter Ku-band; Harris, M/A-Corn receivers.

News Services: AP, NBC.

Ownership: Price Communications Corp. (Group Owner).

Began Operation: October 22, 1957 equally owned by Port Arthur College & Jefferson Amusement Co. Sale of its 50% by Port Arthur College to Jefferson Amusement approved by FCC Nov. 15, 1965 (Television Digest, Vol. 5:43, 47). Transfer of control from Jefferson Amusement to Robert H. Park, Janet Gordon Jack, et al., approved by FCC May 1, 1969. Sale to Clay Communications approved May 31, 1973. Sale to present owner approved by FCC June 23, 1987 (Vol. 27:21).

Represented (sales): Seltel Inc.

Represented (legal): Roberts & Eckard, P.C.

Personnel:

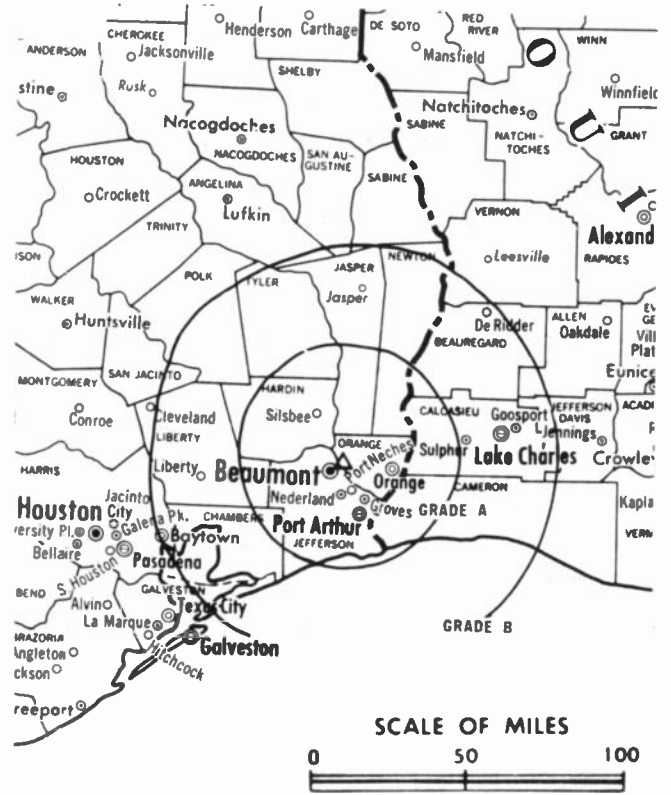
- Robert W. Verde, General Manager.
- Liz Parigi-Stobart, Local Sales Manager.
- Mark Clegg, News Director.
- Bob Schnarr, Program Director.
- Sarah Ivey, Promotion Director.
- Gery Meyer, Business Manager.
- J. C. Johnson, Production Manager.
- Charles Ravell, Chief Engineer.

Highest 30 Sec. Rate: \$1000.

City of License: Port Arthur. ADI: Beaumont-Port Arthur. Rank: 137.

Total Households: ©MSI Consumer Market Data as of 1/1/93. TV Homes, TV% and Circulation ©1993 Arbitron. County coverage based on Arbitron study.

Net Weekly Circulation	State County	Total Households	TV Households	%
50% & Over	TEXAS			
	Hardin	14,700	14,500	99
	Jasper	11,400	11,200	98



KJAC-TV BPCT-4322 Granted 5/13/70

© American Map Corp., 14244

Net Weekly Circulation	State County	Total Households	TV Households	%
50% & Over	Jefferson	89,400	88,900	99
	Newton	4,900	4,800	98
	Orange	28,900	28,700	99
	Tyler	6,200	6,100	98
Between 25-49%	LOUISIANA			
	Cameron	3,100	3,100	100
Between 5-24%	TEXAS			
	Sabine	4,100	4,000	98
	LOUISIANA			
	Beauregard	10,500	10,300	98
	Calcasieu	61,000	60,500	99
	Sabine	8,300	8,100	98
	TEXAS			
	Liberty	18,400	18,100	98
Poik	12,400	12,100	98	
San Augustine	3,100	3,000	97	
Station Totals		276,400	273,400	99
Net Weekly Circulation (1993)				159,200
Average Daily Circulation (1993)				85,500

Texas—Big Spring

KWAB-TV

Ch. 4

(Satellite of KWES-TV, Odessa, TX)

Network Service: NBC.

Licensee: Midessa Television Co., Box 708-A, Lawton, OK 73502.

Studio: 2500 Kentucky Way, Big Spring, TX 79720.

Telephone: 905-263-4901.

Technical Facilities: Channel No. 4 (66-72 MHz). Authorized power: 12.75-kw visual, 2.51-kw aural. Antenna: 380-ft. above av. terrain, 497-ft. above ground, 2957-ft. above sea level.

Latitude	32°	15'	14"
Longitude	101°	26'	44"

Transmitter: 2500 Kentucky Way, Big Spring.

Satellite Earth Stations: 4 in operation; Harris, M/A-Com, Scientific-Atlanta receivers.

News Services: NBC, AP.

Ownership: R. H. Drewry Group (Group Owner); KSWO-TV Co. Inc. (Group Owner).

Began Operation: January 15, 1956. Sale to present owner by James C. Taylor, Receiver, approved by FCC Sept. 9, 1991.

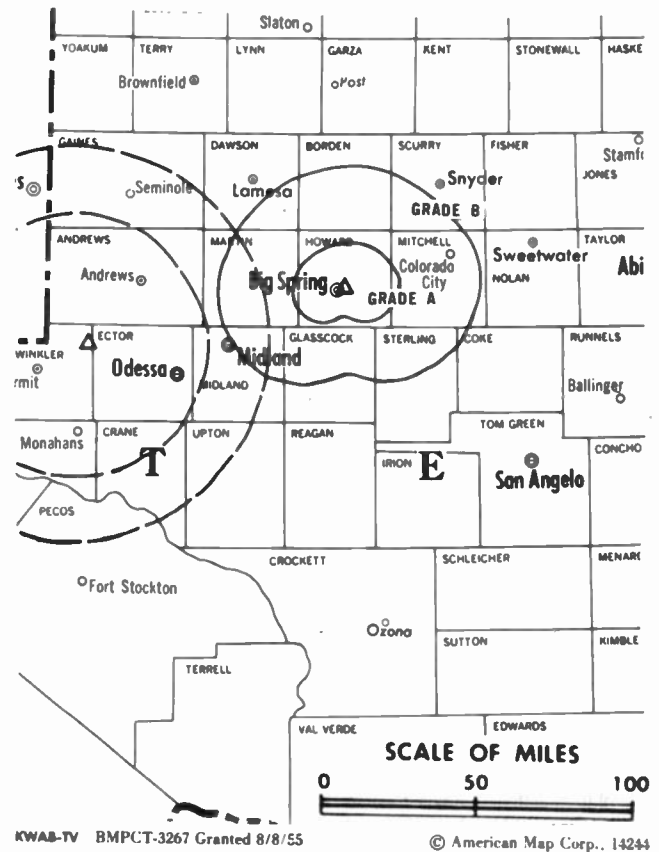
Represented (sales): Seltel Inc.

Personnel:

See KWES-TV, Odessa, TX.

Rates: Sold in combination with KWES-TV, Odessa, TX.

Arbitron Data: Included with KWES-TV, Odessa, TX.



City of License: Big Spring. ADI: Odessa-Midland. Rank: 149.

Texas—Brownsville

KVEO

Ch. 23

Network Service: NBC.

Licensee: Associated Broadcasters Inc., 600 Lafayette, Suite 906, Lafayette, LA 70502.

Studio: 394 N. Expressway, Brownsville, TX 78521.

Telephone: 512-544-2323. **Fax:** 512-544-4636.

Technical Facilities: Channel No. 23 (524-530 MHz). Authorized power: 2600-kw max. & 735-kw horizontal visual, 41-kw aural. Antenna: 1487-ft. above av. terrain, 1489-ft. above ground, 1549-ft. above sea level.

Latitude 26° 06' 59"
Longitude 97° 50' 16"

Transmitter: 2-mi. S of La Feria, TX.

Satellite Earth Stations: Harris, 6.1-meter Ku-band; Vertex, 4.57-meter Ku-band; Comtech, 3.5-meter C-band; Harris, M/A-Com, Microwave Assoc. receivers.

News Service: NBC.

Ownership: Associated Broadcasters Inc. (Group Owner).

Began Operation: December 18, 1981. Sale to Valley Bcstg. Co. by Trustee-in-Bankruptcy approved by FCC August 31, 1984. Sale to SouthWest MultiMedia Corp. approved Nov. 29, 1985. FCC approved sale to current owner Oct. 19, 1990.

Represented (sales): Seltel Inc.

Personnel:

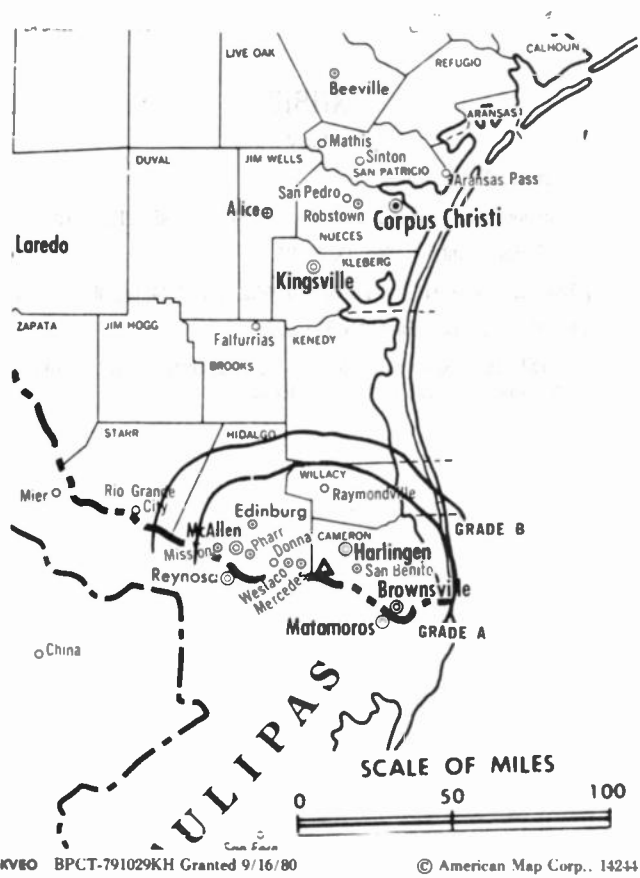
- Patti C. Smith, General Manager.
- Zee Zepeda, Sales Manager.
- Ernie Evans, Sales Manager.
- Jeff OuBois, Program & Promotion Director.
- John Ross, Chief Engineer.
- Corina Lopez, Business Manager.
- La Huan Ortega, Traffic Manager.

Highest 30 Sec. Rate: \$750.

NETWORK BASE HOURLY RATE: \$210.

City of License: Brownsville. **AOI:** McAllen-Brownsville. **Rank:** 113.

Total Households: ©MSI Consumer Market Data as of 1/1/93. TV Homes, TV% and Circulation ©1993 Arbitron. County coverage based on Arbitron study.



Net Weekly Circulation	State County	Total Households	TV Households	%
50% & Over	TEXAS			
	Cameron	75,500	74,600	99
	Hidalgo	110,400	108,900	99
	Willacy	5,000	4,900	98
Between 25-49%	TEXAS Starr	11,100	10,800	97
Station Totals		202,000	199,200	99
Net Weekly Circulation (1993)				141,100
Average Daily Circulation (1993)				73,300

Texas—McAllen-Brownsville-Matamoros, Mexico

XHRIO

Ch. 2

Network Service: Telemundo.

Licensee: Amerimex International Media Inc., 2100 Trawood, El Paso, TX 79935.

Studio: 500 E. Beaumont, McAllen, TX 78501.

Mailing Addresses: Box 9112, El Paso, TX 79982; Box 5074, McAllen, TX 78501.

Telephone: 915-595-6700. **Fax:** 915-598-6073.

Technical Facilities: Channel No. 2 (54-60 MHz). Authorized power: 100-kw visual, 20-kw aural. Antenna: 1096-ft. above av. terrain.

Satellite Earth Station: Scientific-Atlanta.

Ownership: Amerimex International Media Inc.

Began Operation: August 3, 1979.

Represented (sales): Telemundo.

Personnel:

John W. Doran, Executive Vice President & General Manager.

Eddie Gongora, Station Manager.

Emmett Wells, General Sales Manager.

Fred Witt, National Sales Manager & Promotion Director.

Travis Truitt, Chief Engineer.

Rates: On request.

ADI: McAllen-Brownsville. Rank: 113.

Texas—Bryan

KBTX-TV

Ch. 3

(Affiliated with KWTX-TV, Waco, TX)

Network Service: CBS.

Licensee: Brazos Broadcasting Co., Box 3730, Bryan, TX 77805.

Studio: 4141 E. 29th St., Bryan, TX 77802.

Telephone: 409-846-7777. Fax: 409-846-1490.

Technical Facilities: Channel No. 3 (60-66 MHz). Authorized power: 70-kw visual, 7-kw aural. Antenna: 1687-ft. above av. terrain, 1705-ft. above ground, 2036-ft. above sea level.

Latitude 30° 33' 10"
Longitude 96° 01' 50"

Transmitter: 4-mi. SE of Carlos, TX.

Satellite Earth Stations: AFC, 4-meter Ku-band; Scientific-Atlanta, 4.6-meter C-band; M/A-Com, Scientific-Atlanta receivers.

News Service: UPI.

Ownership: KWTX Broadcasting Co. (Group Owner).

Began Operation: May 22, 1957.

Represented (sales): Seltel Inc.

Represented (legal): Cordon & Kelly.

Personnel:

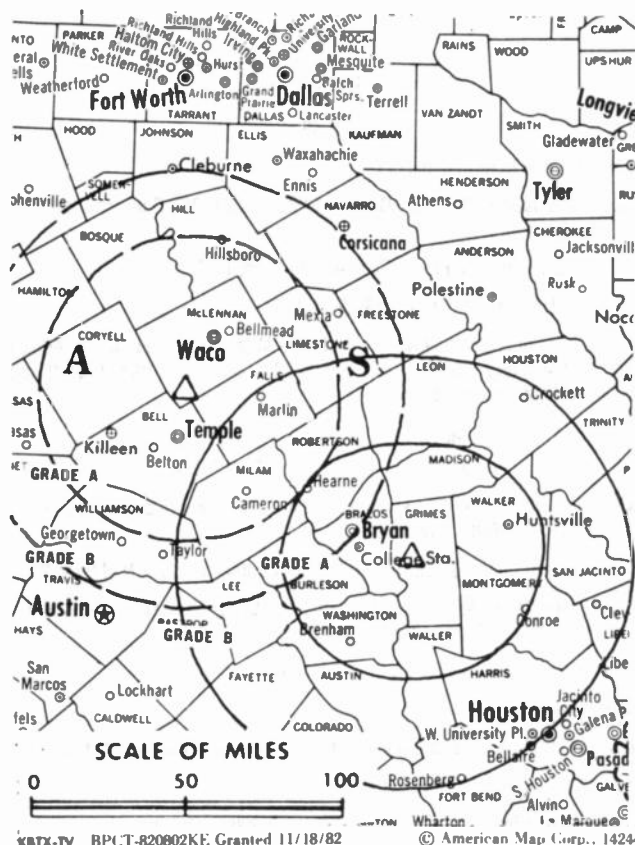
- M. N. Bostick, Chairman of the Board.
- Thomas G. Pears, President.
- Jim Baronet, General Manager.
- Jon Boaz, General Sales Manager.
- Mike Wright, National Sales Manager.
- Steve Sandlin, Chief Engineer.
- Jeff Braun, News Director.

Rates: On request.

City of License: Bryan. ADI: Waco-Temple. Rank: 96.

Total Households: ©MSI Consumer Market Data as of 1/1/93. TV Homes, TV% and Circulation ©1993 Arbitron. County coverage based on Arbitron study.

Net Weekly Circulation	State County	Total Households	TV Households	%
50% & Over	TEXAS			
	Brazos	45,000	44,400	99
	Burleson	5,200	5,100	98
	Grimes	6,200	6,100	98
	Houston	7,600	7,400	97
Leon	5,000	4,900	98	



Net Weekly Circulation	State County	Total Households	TV Households	%
50% & Over	Madison	3,300	3,200	97
	Robertson	5,800	5,700	98
	Trinity	4,800	4,700	98
	Walker	15,800	15,400	97
TEXAS				
Between 25-49%	Washington	9,900	9,600	97
TEXAS				
Between 5-24%	Lee	4,700	4,600	98
	Montgomery	67,000	66,000	99
	Polk	12,400	12,100	98
	San Jacinto	6,500	6,300	97
	Waller	7,500	7,400	99
Station Totals		206,700	202,900	98
Net Weekly Circulation (1993)				106,400
Average Daily Circulation (1993)				61,500

Texas—Conroe

KTFH

Ch. 49

Network Service: None, independent.

Licensee: San Jacinto TV Corp., Debtor-in-Possession, 256 Sam Houston Pkwy., Suite 49, Houston, TX 77060.

Studio: 256 Sam Houston Pkwy., Suite 49, Houston, TX 77060.

Telephone: 713-820-4900. Fax: 713-820-4840.

Technical Facilities: Channel No. 49 (680-686 MHz). Authorized power: 4082-kw max. visual. Antenna: Circularly polarized, 1178-ft. above av. terrain, 1204-ft. above ground, 1316-ft. above sea level.

Latitude	30°	15'	45"
Longitude	95°	14'	50"

Holds CP for change to 4227-kw max. visual, 1178-ft. above av. terrain, 1171-ft. above ground, 1316-ft. above sea level. BPCT-921209KE.

Transmitter: N of State Rd. 2090, 12-mi. SE of Conroe, 1.05-mi. N of Hwy. 2090.

Satellite Earth Stations: Paraclipse, 4-meter C-band; Paraclipse, 4-meter Ku & C-band; M/A-Com, Houston Tracker receivers.

Ownership: San Jacinto TV Corp., Debtor-in-Possession.

Began Operation: June 16, 1989.

Represented (sales): Katz Hispanic Media; Canadian Communications Co.

Represented (legal): Pepper & Corazzini.

Represented (engineering): E. Harold Munn Jr. & Associates Inc.

Personnel:

Timothy Crosby, General Manager.
 Dean Nava, General Sales Manager.
 Calvin Smith, Chief Engineer.
 Cynthia Vigil, Business Manager.



KTFH BPCT-921209KE Granted 1/15/93

© American Map Corp., No. 14244

Highest 30 Sec. Rate: \$1000.

Arbitron Data: Not available.

City of License: Conroe. ADI: Houston. Rank: 10.

Texas—Corpus Christi

KIII

Ch. 3

Network Service: ABC.

Licensee: Channel 3 of Corpus Christi Inc., 4750 S. Padre Island Dr., Corpus Christi, TX 78411.

Studio: South Padre Island Dr. & Everhart Rd, Corpus Christi, TX 78411.

Mailing Address: Box 6669, Corpus Christi, TX 78411.

Telephone: 512-854-4733. Fax: 512-855-8419.

Technical Facilities: Channel No. 3 (60-66 MHz). Authorized power: 100-kw visual, 10-kw aural. Antenna: 860-ft. above av. terrain, 899-ft. above ground, 949-ft. above sea level.

Latitude 27° 39' 29"
Longitude 97° 36' 04"

Transmitter: Near Petronilla, 15-mi. SW of Corpus Christi.

Multichannel TV Sound: Stereo only.

Satellite Earth Stations: Harris, 6.1-meter C-band; Andrew C-band; Andrew, Harris receivers.

News Services: NIWS, CNN.

Ownership: McKinnon Broadcasting Co. (Group Owner).

Began Operation: May 4, 1964 on Ch. 3. Prior to transfer of control to Clinton D. McKinnon, station operated as KVDO-TV on Channel 22 from June 9, 1954 until it left the air Aug. 19, 1957 and later was granted change to Ch. 3.

Represented (sales): Katz Continental Television; Canadian Communications Co.

Represented (legal): Cohn & Marks.

Represented (engineering): Jules Cohen & Associates, P.C.

Personnel:

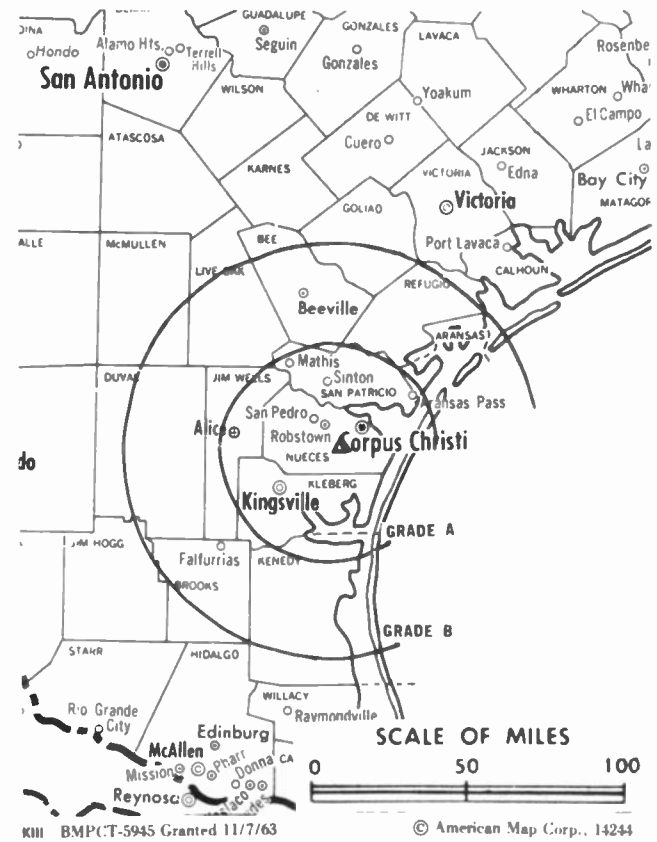
- Michael D. McKinnon, President.
- Billy Brotherton, Vice President & Station Manager.
- Nancy Yuhasz, National Sales Manager.
- Rob Dean, News Director.
- Kathryn Childers, Promotion & Marketing Director.
- Leonard Roper, Business Manager.
- Fred Hoffman, Chief Engineer.

Highest 30 Sec. Rate: \$650.

NETWORK BASE HOURLY RATE: \$500.

City of License: Corpus Christi. **ADI:** Corpus Christi. **Rank:** 123.

Total Households: ©MSI Consumer Market Data as of 1/1/93. TV Homes, TV% and Circulation ©1993 Arbitron. County coverage based on Arbitron study.



Net Weekly Circulation	State County	Total Households	TV Households	%
50% & Over	TEXAS			
	Aransas	7,100	7,000	99
	Bee	8,700	8,600	99
	Brooks	2,700	2,700	100
	Duval	4,100	4,000	98
	Jim Hogg	1,700	1,700	100
	Jim Wells	11,800	11,600	98
	Kenedy	100	100	100
	Kleberg	9,700	9,600	99
	Nueces	101,200	100,200	99
Refugio	2,900	2,900	100	
San Patricio	18,700	18,400	98	
Between 25-49%	TEXAS			
	Goliad	2,300	2,200	98
	Live Oak	3,500	3,400	97
Zapata	3,100	3,000	97	
Station Totals		177,600	175,400	99
Net Weekly Circulation (1993)				157,800
Average Daily Circulation (1993)				111,200

Texas—Corpus Christi

KORO
Ch. 28

Network Service: Univision.

Licensee: Telecorpus Inc., 102 N. Mesquite, Corpus Christi, TX 78401.

Studio: 102 N. Mesquite, Corpus Christi, TX 78401.

Telephone: 512-883-2823. **Fax:** 512-883-2931.

Technical Facilities: Channel No. 28 (554-560 MHz). Authorized power: 1459-kw max. visual, 146-kw max. aural. Antenna: 762-ft. above av. terrain, 750-ft. above ground, 820-ft. above sea level.

Latitude 27° 45' 11"
Longitude 97° 38' 14"

Transmitter: 2-mi. S of Hwy. 44 on Ch. 10 Rd., 2-mi. SE of Robstown.

Satellite Earth Station: Andrew, 7-meter.

News Service: AP.

Ownership: Telecorpus Inc.

Began Operation: April 13, 1977.

Represented (sales): Univision.

Personnel:

- Servando Caballero, General Manager.
- Suzel Mendieta, Assistant Station Manager.
- Abel Pacheco, General Sales Manager.
- Javier Colmenero, News Director.
- Felipe Franco, Chief Engineer.

Highest 30 Sec. Rate: \$210.

City of License: Corpus Christi. **ADI:** Corpus Christi. **Rank:** 123.

Total Households: ©MSI Consumer Market Data as of 1/1/93. TV Homes, TV% and Circulation ©1993 Arbitron. County coverage based on Arbitron study.

Net Weekly Circulation	State County	Total Households	TV Households Households	%
Between 25-49%	TEXAS Duval	4,100	4,000	98
	TEXAS Bee	8,700	8,600	99
Between 5-24%	Brooks	2,700	2,700	100



Net Weekly Circulation	State County	Total Households	TV Households Households	%
Between 5-24%	Jim Wells	11,800	11,600	98
	Kenedy	100	100	100
	Kleberg	9,700	9,600	99
	Nueces	101,200	100,200	99
	Refugio	2,900	2,900	100
	San Patricio	18,700	18,400	98
Station Totals		159,900	158,100	99
Net Weekly Circulation (1993)				24,100
Average Daily Circulation (1993)				13,200

Texas—Corpus Christi

KRIS-TV

Ch. 6

Network Service: NBC.

Licensee: Gulf Coast Broadcasting Co., Box 840, Corpus Christi, TX 78403.

Studio: 409 S. Staples St., Corpus Christi, TX 78401.

Telephone: 512-886-6100. TWX: 910-876-1442. Fax: 512-887-6666.

Technical Facilities: Channel No. 6 (82-88 MHz). Authorized power: 100-kw visual, 20-kw aural. Antenna: Circularly polarized, 954-ft. above av. terrain, 945-ft. above ground, 1007-ft. above sea level.

Latitude 27° 44' 28"
Longitude 97° 36' 08"

Transmitter: Violet Rd., 2.94-mi. S of Violet community, SW of city limits.

Multichannel TV Sound: Stereo and separate audio program.

Satellite Earth Stations: Harris, 9.1-meter Ku-band; Harris, 6.1-meter C-band; Harris, 4.1-meter Ku-band; Harris receivers.

News Service: AP.

Ownership: Gulf Coast Broadcasting Co.

Began Operation: May 25, 1956.

Represented (sales): Blair Television.

Represented (legal): Nixon, Hargrave, Devans & Doyle.

Represented (engineering): Cohen, Dippell & Everist, P.C.

Personnel:

T. Frank Smith Jr., President & General Manager.

Charlie Brite, General Sales Manager.

Steve West, Chief Engineer.

Fred Ertz, News Director.

Susan M. Hines, Business Manager.

Jay Sanchez, Public Service Director.

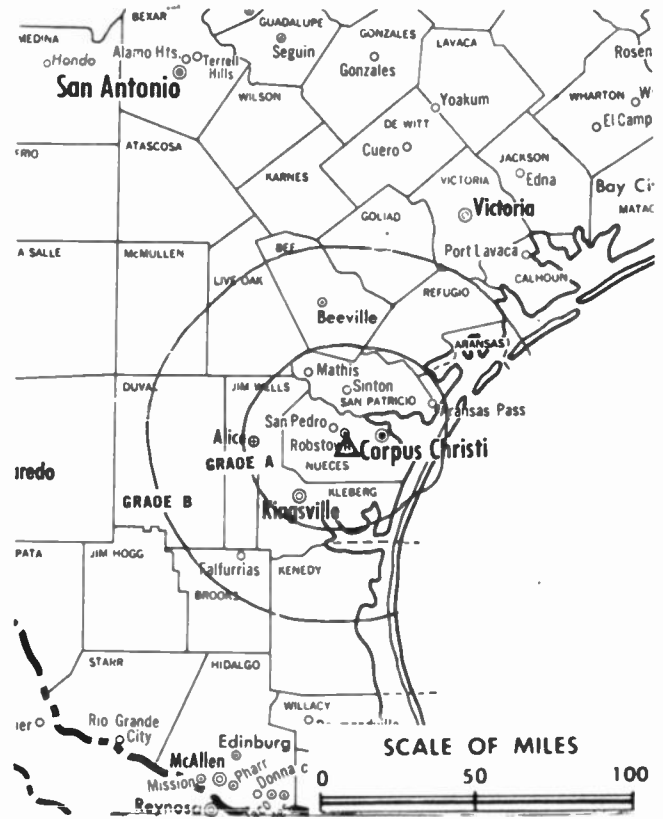
Highest 30 Sec. Rate: \$1000.

NETWORK BASE HOURLY RATE: \$600.

City of License: Corpus Christi. ADI: Corpus Christi. Rank: 123.

Total Households: ©MSI Consumer Market Data as of 1/1/93. TV Homes, TV% and Circulation ©1993 Arbitron. County coverage based on Arbitron study.

Net Weekly Circulation	State County	Total Households	TV Households	%
50% & Over	TEXAS			
	Aransas	7,100	7,000	99
	Bee	8,700	8,600	99
	Brooks	2,700	2,700	100
	Duval	4,100	4,000	98
	Jim Hogg	1,700	1,700	100



KRIS-TV BPCT-860915KF Granted 11/19/86 © American Map Corp., No. 14244

Net Weekly Circulation	State County	Total Households	TV Households	%
50% & Over	Jim Wells	11,800	11,600	98
	Kenedy	100	100	100
	Kleberg	9,700	9,600	99
	Live Oak	3,500	3,400	97
	Nueces	101,200	100,200	99
	Refugio	2,900	2,900	100
	San Patricio	18,700	18,400	98
Between 25-49%	TEXAS			
	Goliad	2,300	2,200	98
	Zapata	3,100	3,000	97
Between 5-24%	TEXAS			
	Calhoun	6,600	6,500	98
	Victoria	26,300	25,900	98
Station Totals		210,500	207,800	99
Net Weekly Circulation (1993)			151,100	
Average Daily Circulation (1993)			93,400	

Texas—Corpus Christi

KZTV

Ch. 10

(Operates satellite KTVV, Laredo, TX)

Network Service: CBS.

Licensee: K-SIX Television Inc., 301 Artesian St., Corpus Christi, TX 78401.

Studio: 301 Artesian St., Corpus Christi, TX 78401.

Mailing Address: Box TV-10, Corpus Christi, TX 78403.

Telephone: 512-883-7070. Fax: 512-884-8111.

Technical Facilities: Channel No. 10 (192-198 MHz). Authorized power: 316-kw visual, 47.9-kw aural. Antenna: 940-ft. above av. terrain, 982-ft. above ground, 1049-ft. above sea level.

Latitude 27° 46' 50"
Longitude 97° 38' 03"

Transmitter: State Hwy. 44, 1.7-mi. E of Robstown, TX.

Satellite Earth Stations: 4 in operation; Pinzone, RCA, Scientific-Atlanta receivers.

AM Affiliate: KSIX, 1-kw, 1230 kHz.

News Services: AP, CBS.

Ownership: K-SIX Television Inc.

Began Operation: September 30, 1956.

Represented (sales): Seltel Inc.

Personnel:

Vann M. Kennedy, President & General Manager.

Gene Looper, Program Director.

Jim Bixler, Commercial Manager.

Lester Waters, Chief Engineer.

Walter Furley, News Director.

Alice Benson, Promotion Director.

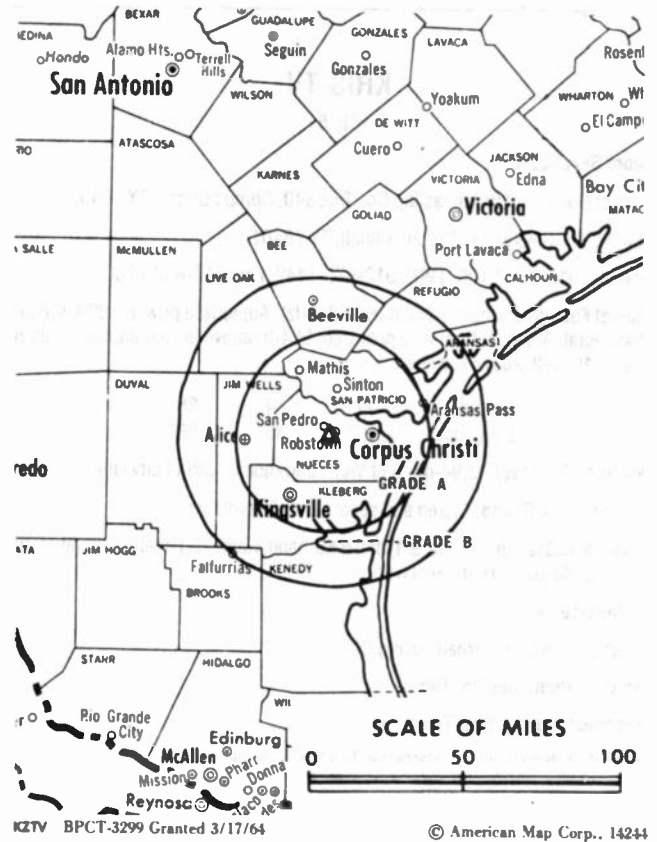
Highest 30 Sec. Rate: \$450.

NETWORK BASE HOURLY RATE: \$450.

City of License: Corpus Christi. **ADI:** Corpus Christi. **Rank:** 123.

Total Households: ©MSI Consumer Market Data as of 1/1/93. TV Homes, TV% and Circulation ©1993 Arbitron. County coverage based on Arbitron study.

Net Weekly Circulation	State County	Total Households	TV Households Households	%
50% & Over	TEXAS			
	Aransas	7,100	7,000	99
	Bee	8,700	8,600	99
	Brooks	2,700	2,700	100
	Duval	4,100	4,000	98
	Jim Hogg	1,700	1,700	100



Net Weekly Circulation	State County	Total Households	TV Households Households	%
50% & Over	Jim Wells	11,800	11,600	98
	Kenedy	100	100	100
	Kleberg	9,700	9,600	99
	Live Oak	3,500	3,400	97
	Nueces	101,200	100,200	99
	Refugio	2,900	2,900	100
	San Patricio	18,700	18,400	98
Between 25-49%	TEXAS			
	Goliad	2,300	2,200	98
	Zapata	3,100	3,000	97
Between 5-24%	TEXAS			
	Calhoun	6,600	6,500	98
	Victoria	26,300	25,900	98
Station Totals		210,500	207,800	99
Net Weekly Circulation (1993)				149,200
Average Daily Circulation (1993)				87,100

Texas—Dallas

KDAF

Ch. 33

Network Service: Fox.

Licensee: News America Television Inc., 8001 John Carpenter Freeway, Dallas, TX 75247.

Studio: 8001 John Carpenter Freeway, Dallas, TX 75247.

Telephone: 214-634-8833. Fax: 214-634-0435.

Technical Facilities: Channel No. 33 (584-590 MHz). Authorized power: 5000-kw max. visual, 500-kw max. aural. Antenna: 1696-ft. above av. terrain, 1501-ft. above ground, 2321-ft. above sea level.

Latitude 32° 35' 21.50"
Longitude 96° 58' 10.00"

Transmitter: Belt Line Rd., 0.81-mi. W of Cedar Hill Rd., Cedar Hill.

Satellite Earth Stations: Harris, 6.1-meter C-band; Harris, 4.57-meter C-band; Scientific-Atlanta, 4.5-meter Ku-band; Harris, Scientific-Atlanta, Standard Communications receivers.

Ownership: Fox Television Stations Inc. (Group Owner).

Began Operation: September 29, 1980. Sale to present owner by Metromedia approved by FCC Nov. 14, 1985. Sale to Metromedia by Sheldon K. Turner and Nolanda Turner Hill approved by FCC Nov. 8, 1983.

Represented (sales): Petry Television Inc.

Personnel:

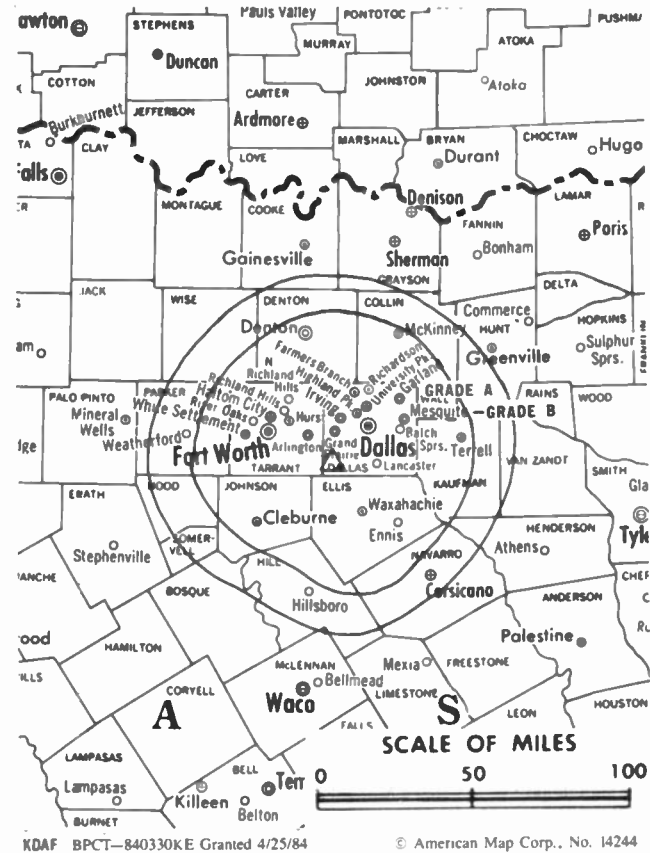
- Kathy Saunders, Vice President & General Manager.
- Bill Munk, Vice President & General Sales Manager.
- Sheri Germain-Stambaugh, Vice President & Business Manager.
- Ken Murphy, National Sales Manager.
- Chris Wolf, Programming & Promotion Director.
- Joe Maggio, Chief Engineer.
- Roel Medina, Production & Station Services Manager.
- Elaine Stedler, Program Coordinator.

Rates: On request.

City of License: Dallas. ADI: Dallas-Fort Worth. Rank: 8.

Total Households: ©MSI Consumer Market Data as of 1/1/93. TV Homes, TV% and Circulation ©1993 Arbitron. County coverage based on Arbitron study.

Net Weekly Circulation	State County	Total Households	TV Households	%
50% & Over	TEXAS			
	Collin	106,000	105,000	99
	Dallas	726,600	722,200	99
	Denton	111,900	111,000	99
	Ellis	30,800	30,500	99
	Johnson	35,500	35,200	99
	Kaufman	19,200	18,900	98
	Navarro	15,100	14,900	99
	Rains	2,900	2,900	100
	Tarrant	465,600	462,800	99
Between 25-49%	TEXAS			
	Cooke	12,100	12,000	99
	Delta	1,900	1,900	100
	Erath	11,300	11,200	99
	Freestone	6,000	5,900	98
	Grayson	37,200	36,800	99



KDAF BPCT-840330KE Granted 4/25/84 © American Map Corp., No. 14244

Net Weekly Circulation	State County	Total Households	TV Households	%
Between 25-49%	HILL			
	Hill	10,500	10,400	99
	Hood	12,500	12,400	99
	Hunt	24,800	24,500	99
	Palo Pinto	9,500	9,400	99
	Parker	24,900	24,700	99
	Rockwall	9,900	9,800	99
	Somervell	2,100	2,100	100
	Van Zandt	14,900	14,700	99
	Wise	12,600	12,500	99
Between 5-24%	OKLAHOMA			
	Bryan	12,800	12,600	98
	TEXAS			
	Bosque	6,200	6,100	98
	Fannin	9,800	9,600	98
	Hamilton	3,200	3,100	97
	Henderson	24,100	23,700	98
	Hopkins	11,200	11,000	98
	Jack	2,700	2,700	100
	Limestone	7,800	7,700	99
Montague	6,800	6,700	99	
Station Totals		1,788,400	1,774,900	99
Net Weekly Circulation (1993)				925,900
Average Daily Circulation (1993)				387,100

UHF, VHF, ITFS/MMDS
Broadcast Products and Services
Turnkey Systems Since 1960

PO Box 68 • White Haven, PA 18661 • 717-443-9575
1-800-233-6193 FAX 717-443-9257

Texas—Dallas-Fort Worth

KDFI-TV

Ch. 27

Network Service: None, independent.

Licensee: Dallas Media Investors Corp., 433 Regal Row, Dallas, TX 75356-1427.

Studio: 433 Regal Row, Dallas, TX 75356.

Mailing Address: Box 561427, Dallas, TX 75356.

Telephone: 214-637-2727.

Technical Facilities: Channel No. 27 (548-554 MHz). Authorized power: 5000-kw max. & 1490-kw horizontal visual, 251-kw aural. Antenna: 1690-ft. above av. terrain, 1529-ft. above ground, 2349-ft. above sea level.

Latitude 32° 35' 22"
Longitude 96° 58' 10"

Transmitter: Belt Line Rd., 0.81-mi. W of Cedar Hill Rd.

Multichannel TV Sound: Stereo only.

Satellite Earth Station: United Satellite Systems, 5-meter; M/A-Com receivers.

News Services: Southwest Newswire, UPI.

Ownership: Dallas Media Investors Corp.

Began Operation: January 26, 1981.

Represented (sales): Adam Young Inc.

Represented (legal): Dow, Lohnes & Albertson.

Personnel:

John A. McKay, President & Chief Executive Officer.

Mark Lamberti, Vice President & Director of Programming.

Dan Corken, General Sales Manager.

Joe Zambardino, National Sales Manager.

Jim Kaufman, Chief Engineer.

Kimberly Sue Jenkins, Promotion Director.

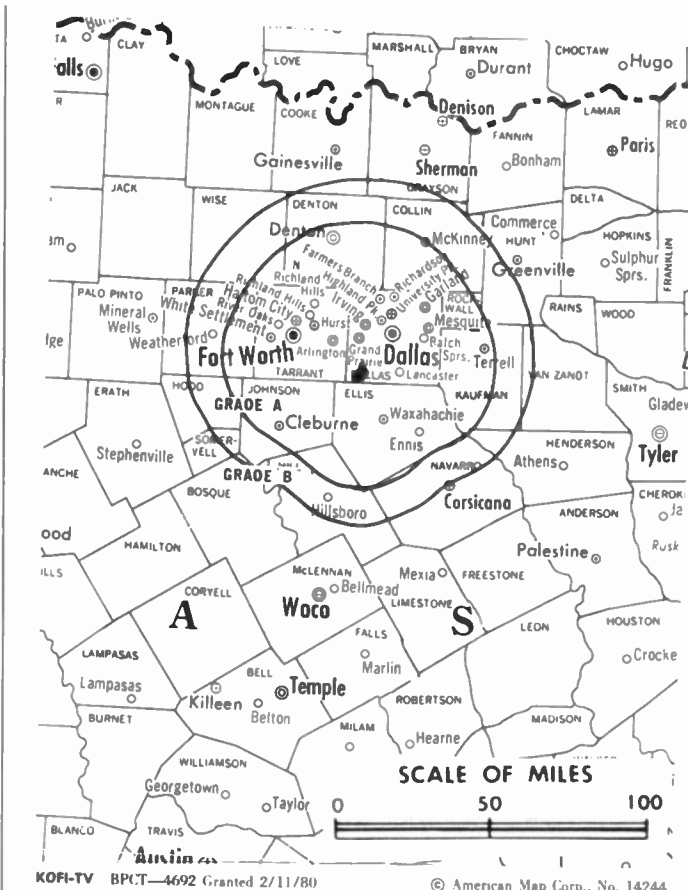
Raymond Luckey, Business Manager.

Rates: On request.

City of License: Dallas. **ADI:** Dallas-Fort Worth. **Rank:** 8.

Total Households: ©MSI Consumer Market Data as of 1/1/93. TV Homes, TV% and Circulation ©1993 Arbitron. County coverage based on Arbitron study.

Net Weekly Circulation	State County	Total Households	TV Households	%
Between 25-49%	TEXAS			
	Dallas	726,600	722,200	99
	Ellis	30,800	30,500	99
	Fannin	9,800	9,600	98
	Freestone	6,000	5,900	98
	Hill	10,500	10,400	99
	Hood	12,500	12,400	99
	Hunt	24,800	24,500	99
	Jack	2,700	2,700	100
	Johnson	35,500	35,200	99
	Kaufman	19,200	18,900	98
	Navarro	15,100	14,900	99
Rains	2,900	2,900	100	



Net Weekly Circulation	State County	Total Households	TV Households	%
Between 25-49%	Somervell	2,100	2,100	100
	Tarrant	465,600	462,800	99
Between 5-24%	TEXAS			
	Bosque	6,200	6,100	98
	Collin	106,000	105,000	99
	Cooke	12,100	12,000	99
	Delta	1,900	1,900	100
	Denton	111,900	111,000	99
	Erath	11,300	11,200	99
	Grayson	37,200	36,800	99
	Hamilton	3,200	3,100	97
	Henderson	24,100	23,700	98
	Hopkins	11,200	11,000	98
	Limestone	7,800	7,700	99
	Montague	6,800	6,700	99
	Palo Pinto	9,500	9,400	99
	Parker	24,900	24,700	99
Rockwall	9,900	9,800	99	
Van Zandt	14,900	14,700	99	
Wise	12,600	12,500	99	
Station Totals		1,775,600	1,762,300	99
Net Weekly Circulation (1993)				477,200
Average Daily Circulation (1993)				141,600

Texas—Dallas-Fort Worth

KDFW-TV

Ch. 4

Network Service: CBS.

Licensee: KDFW-TV Inc., 400 N. Griffin St., Dallas, TX 75202.

Studio: 400 N. Griffin St., Dallas, TX 75202.

Telephone: 214-720-4444. TWX: 910-861-4111. Fax: 214-720-3207.

Technical Facilities: Channel No. 4 (66-72 MHz). Authorized power: 100-kw visual, 20-kw aural. Antenna: 1677-ft. above av. terrain, 1496-ft. above ground, 2306-ft. above sea level.

Latitude 32° 35' 06"
Longitude 96° 58' 41"

Transmitter: Cedar Hill at junction of Belt Line & Mansfield Rds.

Multichannel TV Sound: Stereo only.

Satellite Earth Stations: Scientific-Atlanta, 7-meter C-band; Scientific-Atlanta, 4.6-meter C-band; Vertex, 6.1-meter; Vertex, 4.6-meter C-band; Vertex, 4.6-meter Ku-band.

News Services: AP, CBS, DataTime, HMS, NIWS.

Ownership: Times Mirror Co. (Group Owner).

Began Operation: December 3, 1949. Sale to present owner by Times Herald Printing Co. along with Dallas-Times Herald, approved by FCC May 15, 1970 (Television Digest, Vol. 9:38; 10:20). Sale to Argyle Holdings Inc. granted by FCC Aug. 6, 1993, but not yet consummated (Vol. 33:13, 14).

Represented (sales): Katz American Television; Canadian Communications Co.

Represented (legal): Wilmer, Cutler & Pickering.

Represented (engineering): Lohnes & Culver.

Personnel:

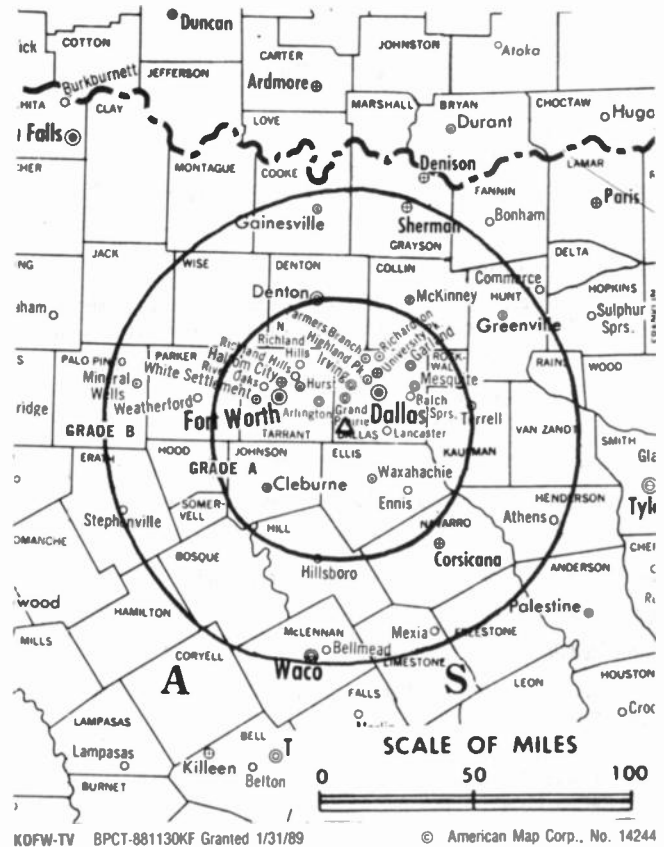
Jeff Rosser, President & General Manager.
Mike Sechrist, Vice President, News.
Frank Gregg, Vice President, Sales.
Howard Murphy, Vice President, Finance.
Val Bonnie, Local Sales Manager.
Rick Thompson, National Sales Manager.
Karen Hodges, National Sales Manager.
James D. Withers, Director of Engineering.
Joe Bell, Program Director.
Karen Cage, Public Relations Director.
Ann Rollins, Business Manager.
Jim Monroe, Marketing Director.

Rates: On request.

City of License: Dallas. ADI: Dallas-Fort Worth. Rank: 8.

Total Households: ©MSI Consumer Market Data as of 1/1/93. TV Homes, TV% and Circulation ©1993 Arbitron. County coverage based on Arbitron study.

Net Weekly Circulation	State County	Total Households	TV Households	%
50% & Over	TEXAS			
	Anderson	14,600	14,400	99
	Bosque	6,200	6,100	98
	Collin	106,000	105,000	99
	Comanche	5,300	5,200	98
	Cooke	12,100	12,000	99
	Dallas	726,600	722,200	99
	Delta	1,900	1,900	100
	Denton	111,900	111,000	99
	Ellis	30,800	30,500	99
	Erath	11,300	11,200	99
	Fannin	9,800	9,600	98
	Freestone	6,000	5,900	98
	Grayson	37,200	36,800	99
	Hamilton	3,200	3,100	97
Henderson	24,100	23,700	98	
Hill	10,500	10,400	99	



Net Weekly Circulation	State County	Total Households	TV Households	%
50% & Over	Hood	12,500	12,400	99
	Hopkins	11,200	11,000	98
	Hunt	24,800	24,500	99
	Jack	2,700	2,700	100
	Johnson	35,500	35,200	99
	Kaufman	19,200	18,900	98
	Lamar	16,900	16,500	98
	Limestone	7,800	7,700	99
	Navarro	15,100	14,900	99
	Palo Pinto	9,500	9,400	99
	Parker	24,900	24,700	99
	Rains	2,900	2,900	100
	Rockwall	9,900	9,800	99
	Smith	58,600	58,000	99
	Somervell	2,100	2,100	100
Tarrant	465,600	462,800	99	
Van Zandt	14,900	14,700	99	
Wise	12,600	12,500	99	
Wood	11,900	11,700	98	
Between 25-49%	OKLAHOMA			
	Choctaw	6,100	5,900	97
	Marshall	4,400	4,400	100
	TEXAS			
Cherokee	15,200	14,900	98	
Franklin	3,000	2,900	97	
Montague	6,800	6,700	99	
Between 5-24%	OKLAHOMA			
	Love	3,000	3,000	100
	Mc Curtain	12,400	12,100	98
TEXAS				
Brown	13,200	13,000	98	
(Continued on page A-1192)				
Station Totals		2,108,100	2,090,300	99
Net Weekly Circulation (1993)				1,589,000
Average Daily Circulation (1993)				850,800

Texas—Dallas

KDTX-TV

Ch. 58

Network Service: Trinity Bcstg. Network.

Licensee: Trinity Bcstg. of Texas Inc., 2823 W. Irving Blvd., Irving, TX 75061.

Studio: 2823 W. Irving Blvd., Irving, TX 75061.

Telephone: 214-313-1333. Fax: 214-749-5853.

Technical Facilities: Channel No. 58 (734-740 MHz). Authorized power: 5000-kw max. visual, 500-kw max. aural. Antenna: 1437-ft. above av. terrain, 1241-ft. above ground, 2061-ft. above sea level.

Latitude 32° 35' 22"
Longitude 96° 58' 10"

Transmitter: 1360 W. Belt Line Rd., 0.8-mi. W of Cedar Hill.

Satellite Earth Stations: Scientific-Atlanta, 7-meter; Wegener receivers.

SNG Mobile Dish: Vertex, 2.9-meter Ku-band.

Ownership: Trinity Broadcasting Network Inc. (Group Owner).

Began Operation: February 9, 1987.

Represented (legal): May & Dunne, Chartered.

Represented (engineering): du Treil, Lundin & Rackley.

Personnel:

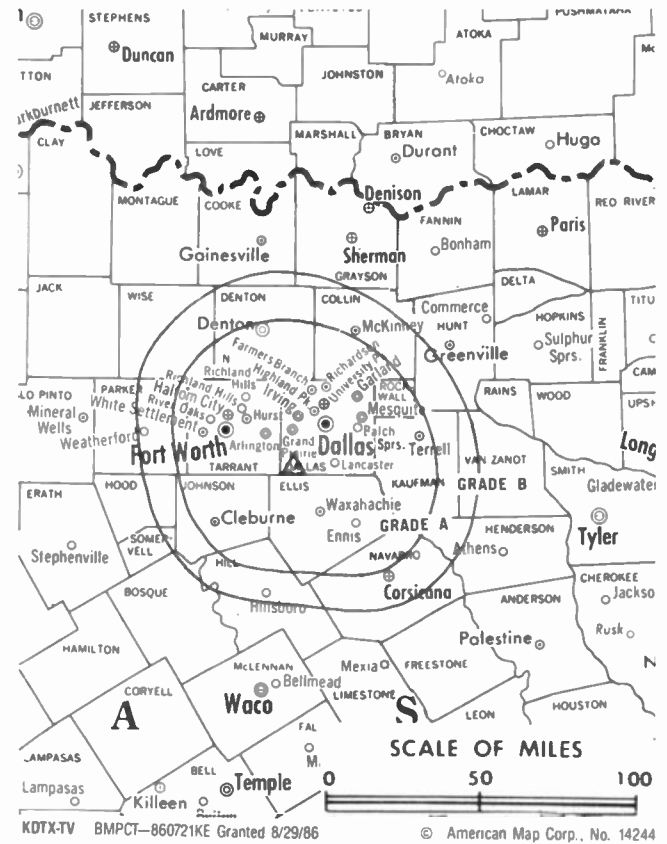
Phil Crouch, Station Manager.
Steve Fjordbak, Production Manager.
Dana Hooper, Public Affairs Director.
Tee Thomas, Chief Engineer.

Highest 30 Sec. Rate: \$95.

City of License: Dallas. ADI: Dallas-Fort Worth. Rank: 8.

Total Households: ©MSI Consumer Market Data as of 1/1/93. TV Homes, TV% and Circulation ©1993 Arbitron. County coverage based on Arbitron study.

Net Weekly Circulation	State County	Total Households	TV Households	%
Between 5-24%	TEXAS			
	Hood	12,500	12,400	99
	Kaufman	19,200	18,900	98



Net Weekly Circulation	State County	Total Households	TV Households	%
Between 5-24%	Palo Pinto	9,500	9,400	99
	Van Zandt	14,900	14,700	99
	Wise	12,600	12,500	99
Station Totals		68,700	67,900	99
Net Weekly Circulation (1993)				53,000
Average Daily Circulation (1993)				20,600

Texas—Fort Worth-Dallas

KFWD

Ch. 52

Network Service: Telemundo.

Licensee: Interspan Communications, 900 S. Garfield Ave., Alhambra, CA 91801.

Studio: 3000 W. Story Rd., Irving, TX 75038.

Telephone: 214-263-8137. **Fax:** 214-258-1770.

Technical Facilities: Channel No. 52 (698-704 MHz). Authorized power: 5000-kw max. visual. Antenna: 1076-ft. above av. terrain, 1053-ft. above ground, 1680-ft. above sea level.

Latitude 32° 45' 01"
Longitude 97° 16' 07"

Transmitter: Near 3900 Barnett St., Fort Worth.

Ownership: HIC Broadcast Partners; Ronald Ulloa.

Began Operation: September 1, 1988.

Represented (legal): Dow, Lohnes & Albertson.

Represented (engineering): Silliman & Silliman.

Personnel:

Wayne Casa, Vice President & General Manager.

Cerise Carter, National Sales Manager.

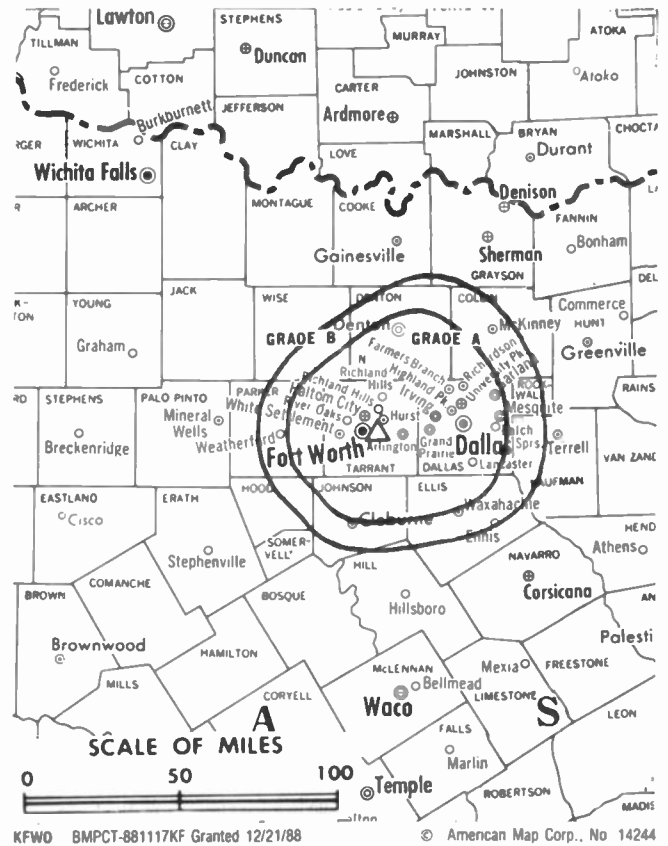
Harley Engel, Chief Engineer.

Maria Vera Roman, Business Manager.

Rates: On request.

City of License: Fort Worth. **ADI:** Dallas-Fort Worth. **Rank:** 8.

Total Households: ©MSI Consumer Market Data as of 1/1/93. TV Homes, TV% and Circulation ©1993 Arbitron. County coverage based on Arbitron study.



Net Weekly Circulation	State County	Total Households	TV Households	%
	TEXAS			
Between 5-24%	Wise	12,600	12,500	99
Station Totals		12,600	12,500	99
Net Weekly Circulation (1993)			34,400	
Average Daily Circulation (1993)			18,800	

Texas—Fort Worth-Dallas

KTVT

Ch. 11

Network Service: None, independent.

Licensee: Gaylord Broadcasting Co., 10111 N. Central Expwy., Dallas, TX 75231.

Studio: 5233 Bridge St., Fort Worth, TX 76103.

Dallas Sales Office: 12222 Merit Dr., Suite 170, Dallas, TX 75251.

Mailing Address: Box 2495, Fort Worth, TX 76113.

Telephones: 817-451-1111 (Fort Worth); 214-770-4411 (Dallas).

Fax: 817-457-1897.

Technical Facilities: Channel No. 11 (198-204 MHz). Authorized power: 316-kw visual, 31.6-kw aural. Antenna: 1669-ft. above av. terrain, 1553-ft. above ground, 2349-ft. above sea level.

Latitude 32° 34' 43"
Longitude 96° 57' 12"

Transmitter: Approx. 0.7-mi. S of Cedar Hill, TX.

Multichannel TV Sound: Stereo only.

Satellite Earth Stations: Harris, 6.1-meter C-band; Harris, 4.7-meter C-band; Harris, 3-meter C-band; Vertex receivers.

News Service: AP.

Ownership: Gaylord Broadcasting Co. (Group Owner).

Began Operation: September 11, 1955. Sale to present owner by NAFI Telecasting approved Aug. 1, 1962 (Television Digest, Vol. 2:11, 32). Sale to NAFI Telecasting by Texas State Network approved July 27, 1960 by FCC (Vol. 16:21, 31).

Represented (sales): MMT Sales Inc.

Represented (legal): Reed, Smith, Shaw & McClay.

Represented (engineering): A. D. Ring, P.C.

Personnel:

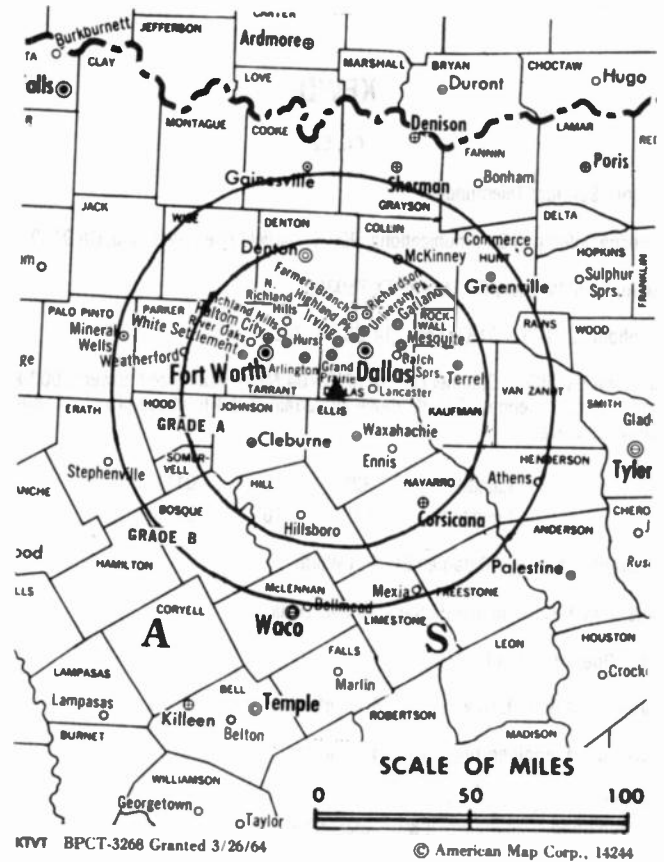
- E. D. Trimble, Executive Vice President & General Manager.
- John Deroche, Director of Sales.
- Brian Jones, Local Sales Manager, Dallas.
- Donna Coomer, Local Sales Manager, Fort Worth.
- Paul Hastaba, National Sales Manager.
- Bill Maples, National Sales Manager.
- Jim Holland, News Director.
- Ken Foote, Program Director.
- Barry Smith, Promotion Director.
- Ed Cuellar, Business Manager.
- Tom Daniels, Chief Engineer.

Highest 30 Sec. Rate: \$6000.

City of License: Fort Worth. ADI: Dallas-Fort Worth. Rank: 8.

Total Households: ©MSI Consumer Market Data as of 1/1/93. TV Homes, TV% and Circulation ©1993 Arbitron. County coverage based on Arbitron study.

Net Weekly Circulation	State County	Total Households	TV Households	%
TEXAS				
50% & Dver	Anderson	14,600	14,400	99
	Collin	106,000	105,000	99
	Comanche	5,300	5,200	98
	Cooke	12,100	12,000	99
	Dallas	726,600	722,200	99
	Delta	1,900	1,900	100
	Denton	111,900	111,000	99
	Ellis	30,800	30,500	99
	Fannin	9,800	9,600	98
	Hamilton	3,200	3,100	97
	Hill	10,500	10,400	99
	Hood	12,500	12,400	99
	Hopkins	11,200	11,000	98
	Hunt	24,800	24,500	99



Net Weekly Circulation	State County	Total Households	TV Households	%
50% & Dver				
	Jack	2,700	2,700	100
	Johnson	35,500	35,200	99
	Kaufman	19,200	18,900	98
	Navarro	15,100	14,900	99
	Parker	24,900	24,700	99
	Rains	2,900	2,900	100
	Reeves	4,700	4,600	98
	Rockwall	9,900	9,800	99
	Tarrant	465,600	462,800	99
	Van Zandt	14,900	14,700	99
	Wise	12,600	12,500	99

Between 25-49%				
	ARKANSAS			
	Little River	5,200	5,100	98
	KANSAS			
	Stevens	1,900	1,900	100
	OKLAHOMA			
	Bryan	12,800	12,600	98
	Carter	16,400	16,200	99
	Choctaw	6,100	5,900	97
	Comanche	37,700	37,400	99
	Harmon	1,400	1,400	100
	Love	3,000	3,000	100
	Marshall	4,400	4,400	100
	Tillman	3,900	3,900	100
	Washington	18,900	18,800	99
	TEXAS			
	Andrews	4,600	4,600	100
	Bell	69,600	69,100	99
	Bosque	6,200	6,100	98
	Brazos	45,000	44,400	99
	Brown	13,200	13,000	98

(Continued on page A-1192)

Station Totals	3,253,700	3,222,300	99
Net Weekly Circulation (1993)			1,451,400
Average Daily Circulation (1993)			554,500

Texas—Fort Worth-Dallas

KTXA

Ch. 21

Network Service: None, independent.

Licensee: Paramount Stations Group of Fort Worth-Dallas Inc.

Studio: 1712 E. Randol Mill Rd., Arlington, TX 76011.

Telephone: 817-265-2100. Fax: 817-265-5949.

Technical Facilities: Channel No. 21 (512-518 MHz). Authorized power: 5000-kw max. & 1740-kw horizontal visual, 500-kw max. & 174-kw horizontal aural. Antenna: 1690-ft. above av. terrain, 1529-ft. above ground, 2349-ft. above sea level.

Latitude 32° 35' 22"
Longitude 96° 58' 10"

Transmitter: 1360-A W. Belt Line Rd., Cedar Hill.

Satellite Earth Stations: Harris, 6.1-meter C-band; Harris, 3-meter C-band; Vertex, 4.6-meter Ku-band; Harris, Vertex receivers.

Ownership: Paramount Stations Group (Group Owner).

Began Operation: January 4, 1981. Sale to present owners by Taft Television & Radio Co. Inc. approved by FCC Feb. 20, 1987 (Television Digest, Vol. 27:9, 14, 15). Sale to Taft by Gulf Broadcast Group approved by FCC May 30, 1985 (Vol. 25:5, 20, 22). Sale to Gulf by Sidney L. Schlenker, J. Livingston Kosberg, et al., approved Dec. 11, 1984 (Vol. 24:23, 53).

Represented (sales): Seltel Inc.

Represented (legal): Leventhal, Senter & Lerman.

Represented (engineering): du Treil, Lundin & Rackley.

Personnel:

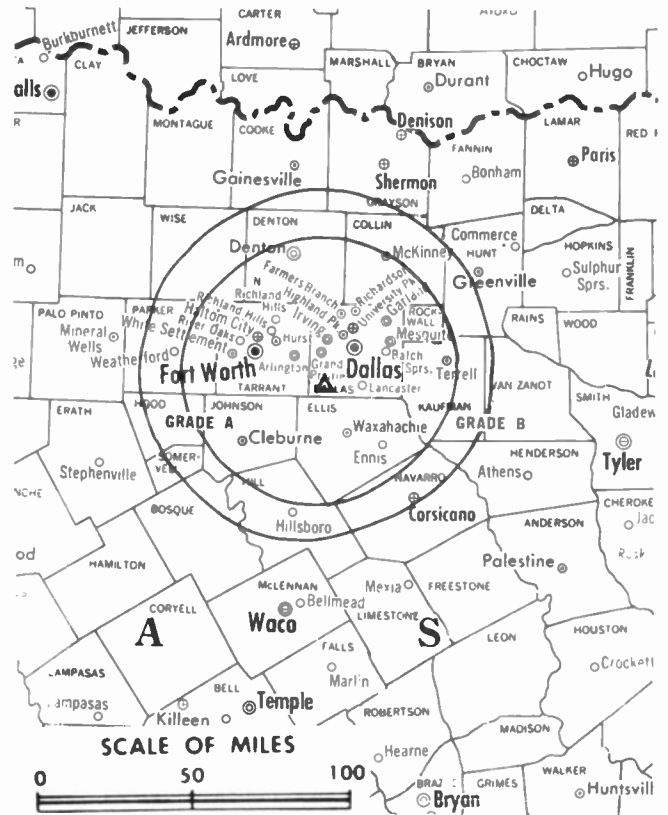
- Walter De Haven, Vice President & General Manager.
- Rick Mills, General Sales Manager.
- Eric Lassberg, Local Sales Manager.
- Greg Pittman, National Sales Manager.
- Tammy Salinas, Program Manager.
- Sue Stuecheli, Business Manager.
- George Delacerda, Chief Engineer.
- Pat O'Connor, Traffic Manager.

Highest 30 Sec. Rate: \$5000.

City of License: Arlington. ADI: Dallas-Fort Worth. Rank: 8.

Total Households: ©MSI Consumer Market Data as of 1/1/93. TV Homes, TV% and Circulation ©1993 Arbitron. County coverage based on Arbitron study.

Net Weekly Circulation	State County	Total Households	TV Households	%
50% & Over	TEXAS			
	Hill	10,500	10,400	99
	Hunt	24,800	24,500	99
	Kaufman	19,200	18,900	98
Between 25-49%	TEXAS			
	Collin	106,000	105,000	99
	Cooke	12,100	12,000	99
	Dallas	726,600	722,200	99
	Denton	111,900	111,000	99
	Ellis	30,800	30,500	99
	Erath	11,300	11,200	99
	Freestone	6,000	5,900	98
	Grayson	37,200	36,800	99



KTXA BPCT-4962 Granted 3/31/80

© American Map Corp. 14244

Net Weekly Circulation	State County	Total Households	TV Households	%	
Between 25-49%	Hood	12,500	12,400	99	
	Johnson	35,500	35,200	99	
	Limestone	7,800	7,700	99	
	Navarro	15,100	14,900	99	
	Palo Pinto	9,500	9,400	99	
	Parker	24,900	24,700	99	
	Rains	2,900	2,900	100	
	Rockwall	9,900	9,800	99	
	Somervell	2,100	2,100	100	
	Tarrant	465,600	462,800	99	
	Van Zandt	14,900	14,700	99	
	Wise	12,600	12,500	99	
	Between 5-24%	OKLAHOMA			
		Love	3,000	3,000	100
TEXAS					
Bosque		6,200	6,100	98	
Delta		1,900	1,900	100	
Fannin		9,800	9,600	98	
Hamilton		3,200	3,100	97	
Henderson		24,100	23,700	98	
Hopkins		11,200	11,000	98	
Jack		2,700	2,700	100	
Montague	6,800	6,700	99		
Station Totals		1,778,600	1,765,300	99	
Net Weekly Circulation (1993)				795,500	
Average Daily Circulation (1993)				308,000	

Texas—Fort Worth-Dallas

KXAS-TV

Ch. 5

Network Service: NBC.

Licensee: North Texas Broadcasting Corp., Box 1780, Fort Worth, TX 76101-1780.

Studio: 3900 Barnett St., Fort Worth, TX 76101.

Branch Office: 3100 McKinnon St., Suite 370, Dallas, TX 75201.

Mailing Address: Box 1780, Fort Worth, TX 76101-1780.

Telephones: 817-536-5555 (Fort Worth); 214-745-5555 (Dallas).

TWX: 910-893-5070. Fax: 817-654-6362.

Technical Facilities: Channel No. 5 (76-82 MHz). Authorized power: 100-kw visual, 20-kw aural. Antenna: 1686-ft. above av. terrain, 1496-ft. above ground, 2306-ft. above sea level.

Latitude 32° 35' 15"
Longitude 96° 57' 59"

Transmitter: 1.12-mi. W of Belt Line Rd. & Rte. 67 intersection, Cedar Hill.

News Services: AP, NBC, UPI.

Ownership: LIN Television Corp. (Group Owner).

Began Operation: September 29, 1948. Sale to present owner by Carter Publications Inc. (Fort Worth Star-Telegram) approved by FCC May 13, 1974 (Television Digest, Vol. 13:2; 14:19).

Represented (sales): Blair Television.

Represented (legal): Koteen & Naftalin.

Personnel:

Douglas Adams, President & General Manager.

Patty Parker, General Sales Manager.

Teansie Garfield, National Sales Manager.

Ken Waterman, National Sales Manager.

George Csahanin, Engineering Director.

Dave Overton, News Director.

Brian Hocker, Director, Operations & Programming.

Lee Spieckerman, Director of Advertising & Promotion.

Dan Fair, Business Manager.

Mark Doton, Research Director.

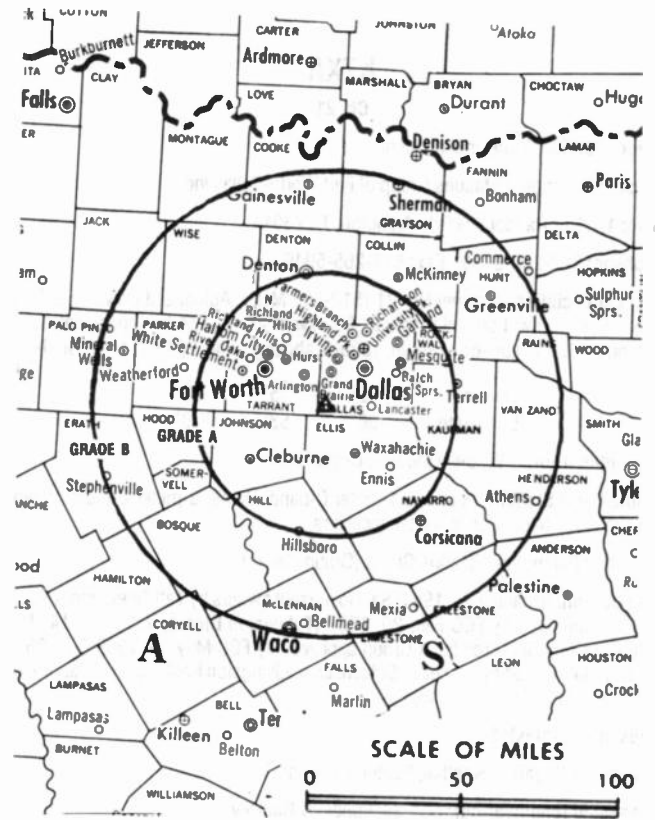
Nada Ruddock, Director of Community Affairs.

Rates: On request.

City of License: Fort Worth. ADI: Dallas-Fort Worth. Rank: 8.

Total Households: ©MSI Consumer Market Data as of 1/1/93. TV Homes, TV% and Circulation ©1993 Arbitron. County coverage based on Arbitron study.

Net Weekly Circulation	State County	Total Households	TV Households	%
TEXAS				
50% & Over	Anderson	14,600	14,400	99
	Bosque	6,200	6,100	98
	Collin	106,000	105,000	99
	Cooke	12,100	12,000	99
	Dallas	726,600	722,200	99
	Delta	1,900	1,900	100
	Denton	111,900	111,000	99
	Ellis	30,800	30,500	99
	Erath	11,300	11,200	99
	Fannin	9,800	9,600	98
	Freestone	6,000	5,900	98
	Grayson	37,200	36,800	99
	Hamilton	3,200	3,100	97
	Henderson	24,100	23,700	98
	Hill	10,500	10,400	99
	Hood	12,500	12,400	99
	Hopkins	11,200	11,000	98
	Hunt	24,800	24,500	99
	Jack	2,700	2,700	100
	Johnson	35,500	35,200	99
	Kaufman	19,200	18,900	98
	Lamar	16,900	16,500	98



Net Weekly Circulation	State County	Total Households	TV Households	%
50% & Over	Montague	6,800	6,700	99
	Navarro	15,100	14,900	99
	Palo Pinto	9,500	9,400	99
	Parker	24,900	24,700	99
	Rains	2,900	2,900	100
	Rockwall	9,900	9,800	99
	Somervell	2,100	2,100	100
	Tarrant	465,600	462,800	99
	Van Zandt	14,900	14,700	99
	Wise	12,600	12,500	99
Between 25-49%	OKLAHOMA			
	Bryan	12,800	12,600	98
	Choctaw	6,100	5,900	97
	Love	3,000	3,000	100
	Marshall	4,400	4,400	100
	TEXAS			
	Cherokee	15,200	14,900	98
	Comanche	5,300	5,200	98
	Limestone	7,800	7,700	99
	Smith	58,600	58,000	99
	Wood	11,900	11,700	98
Between 5-24%	TEXAS			
	Eastland	7,200	7,100	99
	Franklin	3,000	2,900	97
	Gregg	40,300	39,900	99
	Leon	5,000	4,900	98
	Mc Lennan	71,300	70,700	99
	Red River	5,600	5,500	98
	Stephens	3,400	3,400	100
	Titus	8,600	8,500	99
	Upshur	11,500	11,300	98
	Young	6,900	6,800	99
Station Totals		2,087,200	2,069,900	99
Net Weekly Circulation (1993)				1,560,000
Average Daily Circulation (1993)				841,900

Texas—Dallas-Fort Worth

KXTX-TV

Ch. 39

Network Service: None, independent.

Licensee: KXTX Inc., 3900 Harry Hines Blvd., Dallas, TX 75219.

Studio: 3900 Harry Hines Blvd., Dallas, TX 75219.

Telephone: 214-521-3900. Fax: 214-522-8311.

Technical Facilities: Channel No. 39 (620-626 MHz). Authorized power: 4508-kw max. & 2480-kw horizontal visual, 450.8-kw max. & 248-kw horizontal aural. Antenna: 1679-ft. above av. terrain, 1520-ft. above ground, 2334-ft. above sea level.

Latitude 32° 35' 07"
Longitude 96° 58' 06"

Transmitter: 1200 W. Belt Line Rd., Cedar Hill.

Satellite Earth Stations: Scientific-Atlanta, 10-meter C-band; Scientific-Atlanta, 3-meter Ku & C-band; Scientific-Atlanta receivers.

News Service: UPI.

Ownership: United States Media Corporation.

Began Operation: February 5, 1968 as KDTV. Donation to present owner by Double-day Bcstg. Co. approved by FCC Nov. 9, 1973. Following transfer Christian Bcstg. switched to Ch. 39 from Ch. 33 which went dark. Proposed sale to Family Group Bcstg. (Ian N. Wheeler, et al.) dismissed Nov. 24, 1986.

Represented (sales): Harrington, Righter & Parsons Inc.

Represented (legal): Fisher, Wayland, Cooper & Leader.

Personnel:

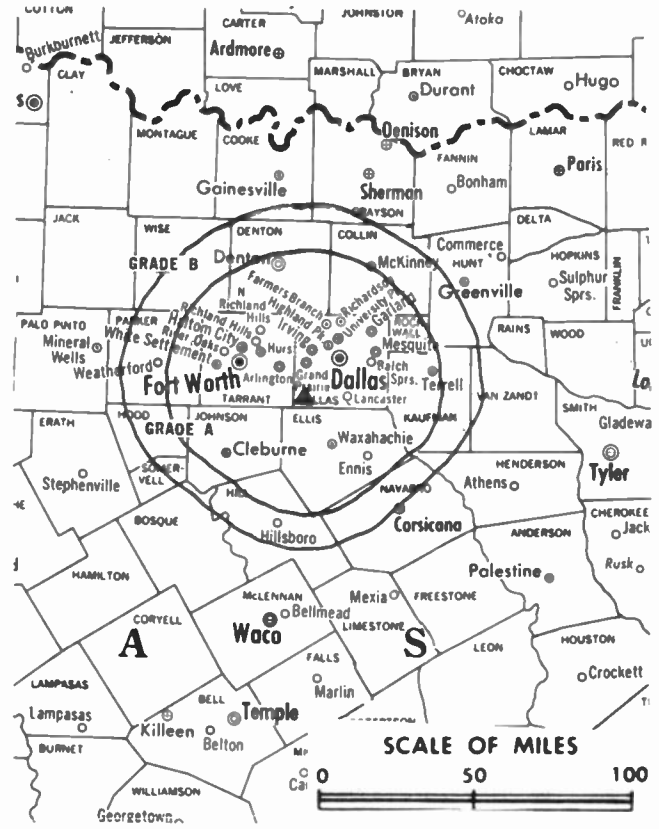
- Michael Carter, Vice President & General Manager.
- Jeff Serio, Local Sales Manager.
- Deborah Murphy, National Sales Manager.
- Harold Nash, Chief Engineer.
- Nelson Flanagan, Program & Promotion Director.
- Gary Robbins, Controller.
- Dennis Bruns, Production Manager.

Rates: On request.

City of License: Dallas. ADI: Dallas-Fort Worth. Rank: 8.

Total Households: ©MSI Consumer Market Data as of 1/1/93. TV Homes, TV% and Circulation ©1993 Arbitron. County coverage based on Arbitron study.

Net Weekly Circulation	State County	Total Households	TV Households	%
50% & Over	TEXAS Hill	10,500	10,400	99
Between 25-49%	TEXAS Bosque	6,200	6,100	98
	Cooke	12,100	12,000	99
	Dallas	726,600	722,200	99
	Delta	1,900	1,900	100
	Denton	111,900	111,000	99
	Ellis	30,800	30,500	99
	Erath	11,300	11,200	99
	Fannin	9,800	9,600	98
	Freestone	6,000	5,900	98
	Hunt	24,800	24,500	99
	Jack	2,700	2,700	100
	Johnson	35,500	35,200	99
	Kaufman	19,200	18,900	98
	Limestone	7,800	7,700	99
	Navarro	15,100	14,900	99
	Rains	2,900	2,900	100



KXTX-TV BP:T-810616KF Granted 9/22/81 © American Map Corp., 14244

Net Weekly Circulation	State County	Total Households	TV Households	%
Between 25-49%	Tarrant	465,600	462,800	99
	Van Zandt	14,900	14,700	99
	Wise	12,600	12,500	99
Between 5-24%	OKLAHOMA			
	Love	3,000	3,000	100
	Marshall	4,400	4,400	100
	TEXAS			
	Anderson	14,600	14,400	99
	Cherokee	15,200	14,900	98
	Collin	106,000	105,000	99
	Falls	6,400	6,300	98
	Grayson	37,200	36,800	99
	Hamilton	3,200	3,100	97
	Henderson	24,100	23,700	98
	Hood	12,500	12,400	99
	Hopkins	11,200	11,000	98
	Mc Lennan	71,300	70,700	99
	Montague	6,800	6,700	99
	Nacogdoches	20,700	20,300	98
	Palo Pinto	9,500	9,400	99
	Parker	24,900	24,700	99
	Rockwall	9,900	9,800	99
	Rusk	16,500	16,300	99
	Smith	58,600	58,000	99
	Somervell	2,100	2,100	100
	Stephens	3,400	3,400	100
	Wood	11,900	11,700	98
	Young	6,900	6,800	99
Station Totals		2,008,500	1,992,500	99
Net Weekly Circulation (1993)				530,300
Average Daily Circulation (1993)				158,700

Texas—Dallas

WFAA-TV

Ch. 8

Network Service: ABC.

Licensee: WFAA-TV Inc., Communications Center, 606 Young St., Dallas, TX 75202-4810.

Studio: Communications Center, Dallas, TX 75202-4810.

Telephone: 214-748-9631. Fax: 214-977-6268.

Technical Facilities: Channel No. 8 (180-186 MHz). Authorized power: 316-kw visual, 31.6-kw aural. Antenna: Circularly polarized, 1680-ft. above av. terrain, 1499-ft. above ground, 2349-ft. above sea level.

Latitude 32° 35' 06"
Longitude 96° 58' 41"

Transmitter: 1590 W. Belt Line Rd., 0.5-mi. W of Cedar Hill.

Multichannel TV Sound: Stereo and separate audio program.

Satellite Earth Stations: Scientific-Atlanta, 7-meter C-band; Scientific-Atlanta, 5.5-meter Ku-band; Scientific-Atlanta receivers.

News Services: ABC, AP, CNN, UPI.

Ownership: A. H. Belo Corp. Broadcast Division (Group Owner).

Began Operation: September 17, 1949 as KBTB. Sold to present owner February 1950 (Television Digest, Vol. 6:4, 11).

Represented (sales): TeleRep Inc.

Represented (legal): Dow, Lohnes & Albertson.

Represented (engineering): Jules Cohen & Associates, P.C.

Personnel:

Cathleen Creany, Vice President & General Manager.
John Irvin, Executive Director of Administration.
Kathy Clements-Hill, General Sales Manager.
Yvette Cook-Harris, Local Sales Manager.
Marc Montoya, National Sales Manager.
John Miller, Executive News Manager.
David Walther, Program Director.
Alva Goodall, Community Relations Director.
Jennifer Barnum, Human Resources Director.
Steve Kennett, Controller.
Clyde Chappell, Production Manager.
Beaven Els, Chief Engineer.
Dave Muscari, Promotion Manager.
Allan Beutler, Design Director & Associate Creative Director.

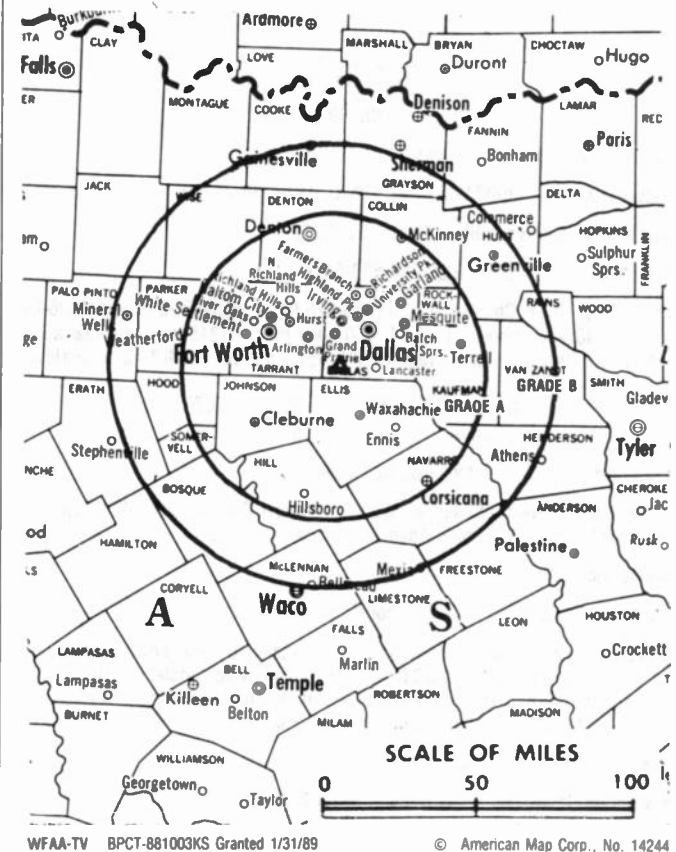
Rates: On request.

NETWORK BASE HOURLY RATE: \$2650.

City of License: Dallas. ADI: Dallas-Fort Worth. Rank: 8.

Total Households: ©MSI Consumer Market Data as of 1/1/93. TV Homes, TV% and Circulation ©1993 Arbitron. County coverage based on Arbitron study.

Net Weekly Circulation	State County	Total Households	TV Households	%
TEXAS				
50% & Over	Anderson	14,600	14,400	99
	Bosque	6,200	6,100	98
	Collin	106,000	105,000	99
	Comanche	5,300	5,200	98
	Cooke	12,100	12,000	99
	Crockett	1,400	1,400	100
	Dallas	726,600	722,200	99
	Delta	1,900	1,900	100
	Denton	111,900	111,000	99
	Ellis	30,800	30,500	99
	Erath	11,300	11,200	99
	Fannin	9,800	9,600	98
	Freestone	6,000	5,900	98
	Grayson	37,200	36,800	99
	Hamilton	3,200	3,100	97
	Henderson	24,100	23,700	98



Net Weekly Circulation	State County	Total Households	TV Households	%
50% & Over	Hill	10,500	10,400	99
	Hood	12,500	12,400	99
	Hopkins	11,200	11,000	98
	Hunt	24,800	24,500	99
	Jack	2,700	2,700	100
	Johnson	35,500	35,200	99
	Kaufman	19,200	18,900	98
	Kimble	1,600	1,500	94
	Lamar	16,900	16,500	98
	Limestone	7,800	7,700	99
	Menard	900	900	100
	Montague	6,800	6,700	99
	Navarro	15,100	14,900	99
	Palo Pinto	9,500	9,400	99
	Parker	24,900	24,700	99
	Rains	2,900	2,900	100
	Rockwall	9,900	9,800	99
Schleicher	1,000	1,000	100	
Somervell	2,100	2,100	100	
Stephens	3,400	3,400	100	
Tarrant	465,600	462,800	99	
Van Zandt	14,900	14,700	99	
Wise	12,600	12,500	99	
Between 25-49%	OKLAHOMA			
	Bryan	12,800	12,600	98
	Carter	16,400	16,200	99
	Choctaw	6,100	5,900	97
	Love	3,000	3,000	100
Marshall	4,400	4,400	100	
TEXAS				
Brown	13,200	13,000	98	
(Continued on page A-1193)				
Station Totals		2,292,600	2,273,600	99
Net Weekly Circulation (1993)			1,738,500	
Average Daily Circulation (1993)			1,067,500	

Texas—Decatur

KMPX

Ch. 29

Network Service: None, independent.

Licensee: Word of God Fellowship Inc., Box 612066, Dallas, TX 75261.

Telephone: 817-267-2922.

Technical Facilities: Channel No. 29 (560-566 MHz). Authorized power: 4000-kw max. visual, 1000-kw max. aural. Antenna: 525-ft. above av. terrain, 630-ft. above ground, 1049-ft. above sea level.

Latitude	32°	52'	16"
Longitude	96°	55'	22"

Transmitter: 1680 W. Northwest Hwy., Dallas.

Satellite Earth Stations: Paraclype, 3.7-meter; Harris, 3.7-meter; DX Communications, M/A-Com receivers.

News Services: Conus.

Ownership: Word of God Fellowship Inc.

Began Operation: June 2, 1993.

Represented (legal): Baraff, Koemer, Olender & Hochberg, P.C.

Represented (engineering): Mullaney Engineering Inc.

Personnel:

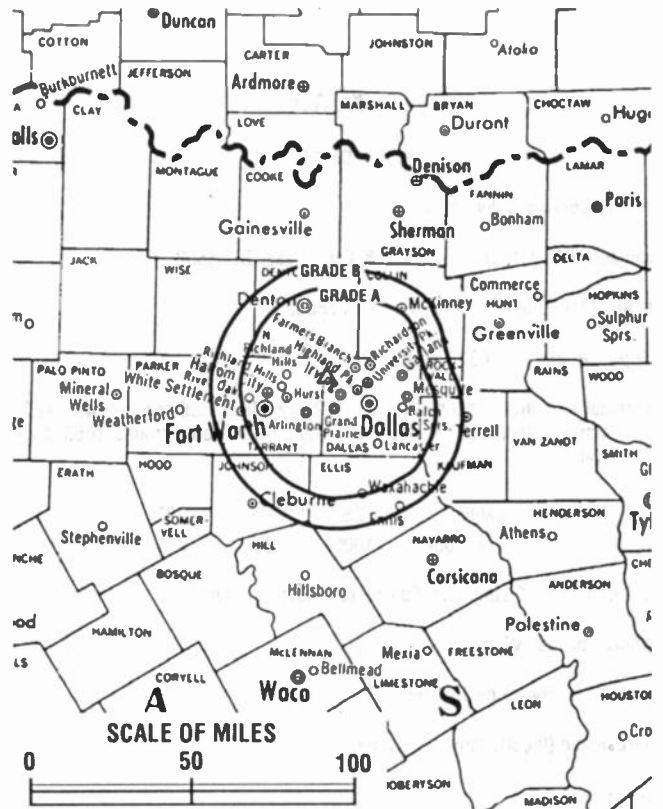
Marcus D. Lamb, General Manager.

Shirley Cooke-Mangrum, National Sales Manager.

David P. Thompson, Chief Engineer.

Highest 3D Sec. Rate: \$95.

Arbitron Data: Not available.



KMPX BNPCT-880616KE Granted 12/7/92 © American Map Corp., No. 14244

City of License: Decatur. ADI: Dallas-Fort Worth. Rank: 8.

Texas—Eagle Pass

KVAW

Ch. 16

Network Service: Telemundo.

Licensee: Juan Wheeler Jr., Box 788, Eagle Pass, TX 78852.

Studio: 2210 Loop 431, Eagle Pass, TX 78852.

Telephone: 210-757-0316. **Fax:** 210-773-5612.

Technical Facilities: Channel No. 16 (482-488 MHz). Authorized power: 12.7-kw max. visual. Antenna: 279-ft. above av. terrain, 249-ft. above ground, 1063-ft. above sea level.

Latitude 28° 43' 32"

Longitude 100° 28' 35"

Transmitter: 2210 Loop 431, Eagle Pass, Maverick County.

Ownership: Juan Wheeler Jr.

Began Operation: June 15, 1991.

Represented (legal): James L. Oyster.

Personnel:

Juan Wheeler Jr., General Manager.

Ignacio Trujillo, Sales Manager.

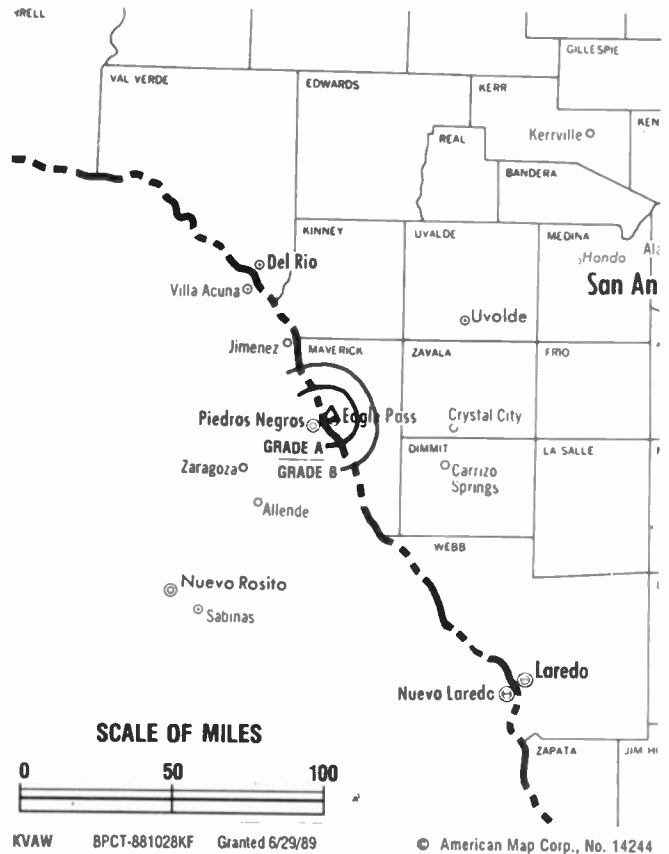
Donna Dehoyos, Program Director.

Thomas Winkle, Chief Engineer.

Rates: On request.

City of License: Eagle Pass. **ADI:** San Antonio-Victoria. **Rank:** 36.

Total Households: ©MSI Consumer Market Data as of 1/1/93. TV Homes, TV% and Circulation ©1993 Arbitron. County coverage based on Arbitron study.



Net Weekly Circulation	State County	Total Households	TV Households Households	%
	TEXAS			
Between 25-49%	Maverick	10,200	9,800	96
Station Totals		10,200	9,800	96
Net Weekly Circulation (1993)				2,600
Average Daily Circulation (1993)				1,400

Texas—El Paso

KCIK
Ch. 14

Network Service: Fox.

Licensee: KCIK-TV Inc., 3100 N. Stanton St., El Paso, TX 79902.

Studio: 3100 N. Stanton St., El Paso, TX 79902.

Telephone: 915-533-1414. Fax: 915-533-4203.

Technical Facilities: Channel No. 14 (470-476 MHz). Authorized power: 402-kw max. & 214-kw horizontal visual, 21.4-kw horizontal aural. Antenna: 1980-ft. above av. terrain, 366-ft. above ground, 6114-ft. above sea level.

Latitude 31° 48' 55"
Longitude 106° 29' 20"

Transmitter: Approx. 3.9-mi. NNW of County Courthouse, El Paso.

Satellite Earth Stations: Microdyne, 4.5-meter Ku-band; Prodelin, 4.5-meter C-band; Weatherscan, 4-meter C-band; Prodelin, 3.9-meter C-band; Gardiner, M/A-Corn, Microdyne receivers.

Ownership: KCIK-TV Inc.

Began Operation: August 1, 1979. Sale to Santa Fe Communications & DeRance Foundation by Cristo Rey Corp. approved by FCC April 20, 1983. Sale to present owner granted June 17, 1988.

Represented (sales): Petry Television Inc.

Represented (legal): Fisher, Wayland, Cooper & Leader.

Personnel:

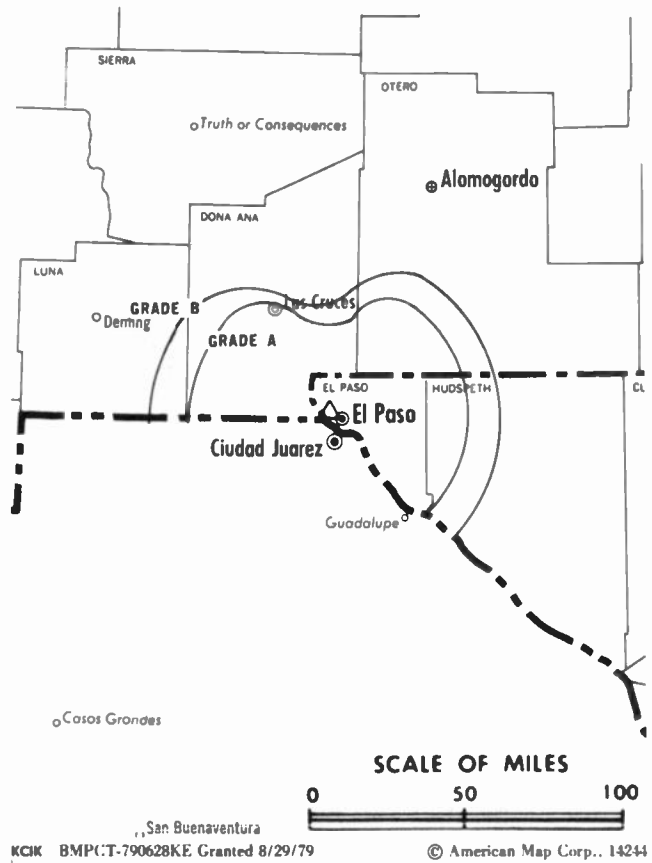
- Don Caparis, President & General Manager.
- Larry Pepin, Station & Business Manager.
- Helen Barry, National Sales Manager.
- Lance Isaacson, Chief Engineer.
- Rebecca Benson, Promotion & Marketing Director.

Rates: On request.


City of License: El Paso. **ADI:** El Paso. **Rank:** 100.

Total Households: ©MSI Consumer Market Data as of 1/1/93. TV Homes, TV% and Circulation ©1993 Arbitron. County coverage based on Arbitron study.

Net Weekly Circulation	State County	Total Households	TV Households Households	%
50% & Over	NEW MEXICO			
	Dona Ana	48,100	46,700	97
	TEXAS			
	El Paso	187,600	186,200	99
Between 25-49%	TEXAS			
	Hudspeth	900	900	100



Net Weekly Circulation	State County	Total Households	TV Households Households	%
Between 5-24%	NEW MEXICO			
	Luna	7,100	6,900	97
	Otero	18,500	18,100	98
Station Totals		262,200	258,800	99
Net Weekly Circulation (1993)				158,200
Average Daily Circulation (1993)				78,400

 Radio Frequency Systems, Inc. Cablewave Systems Division	Cablewave Systems 60 Dodge Ave. North Haven, CT 06473 ☎ (203) 239-3311 SALES FAX (203) 234-7718
	<ul style="list-style-type: none"> • Turnkey RF Subsystems • Bogner® LPTV, UHF, VHF, MMDS/ITFS antennas • Flexwell® transmission line and connectors

Texas—El Paso

KDBC-TV

Ch. 4

Network Service: CBS.

Licensee: KDBC-TV Ltd. Partnership, Box 1799, El Paso, TX 79999.

Studio: 2201 Wyoming Ave., El Paso, TX 79903.

Telephone: 915-532-6551. **TWX:** 910-964-1323. **Fax:** 915-544-2591.

Technical Facilities: Channel No. 4 (66-72 MHz). Authorized power: 100-kw visual, 10-kw aural. Antenna: 1563-ft. above av. terrain, 410-ft. above ground, 5610-ft. above sea level.

Latitude 31° 47' 46"
Longitude 106° 28' 57"

Transmitter: Comanche Peak, El Paso.

Satellite Earth Stations: Scientific-Atlanta, 7-meter; Comtech, 5-meter; Scientific-Atlanta, 5-meter C-band; Comrex, 4.6-meter; Scientific-Atlanta, 3-meter; Harris, Microdyne, Pinzone, Scientific-Atlanta receivers.

News Service: AP.

Ownership: Bimey Imes Jr. & Family (Group Owner).

Began Operation: December 14, 1952. Sale to present owners by United Broadcasting Corp. approved May 10, 1988. Sale to United Bcstg. Corp. by El Paso TV Co. approved by FCC April 21, 1986 (Television Digest, Vol. 26:14, 25). Sale to Evening Post Publishing Co. by Doubleday Bcstg. Co. approved Aug. 30, 1974. Previous sale of Trigg-Vaughn station group to Doubleday approved Feb. 1, 1967 (Vol. 6:44; 7:6). Sale as KR0D-TV-AM to Trigg-Vaughn interests by Dorrance Roderick and family, publisher of El Paso Times, approved Oct. 29, 1959 (Vol. 15:36, 44).

Represented (sales): Settel Inc.

Represented (legal): Arent, Fox, Kintner, Plotkin & Kahn.

Personnel:

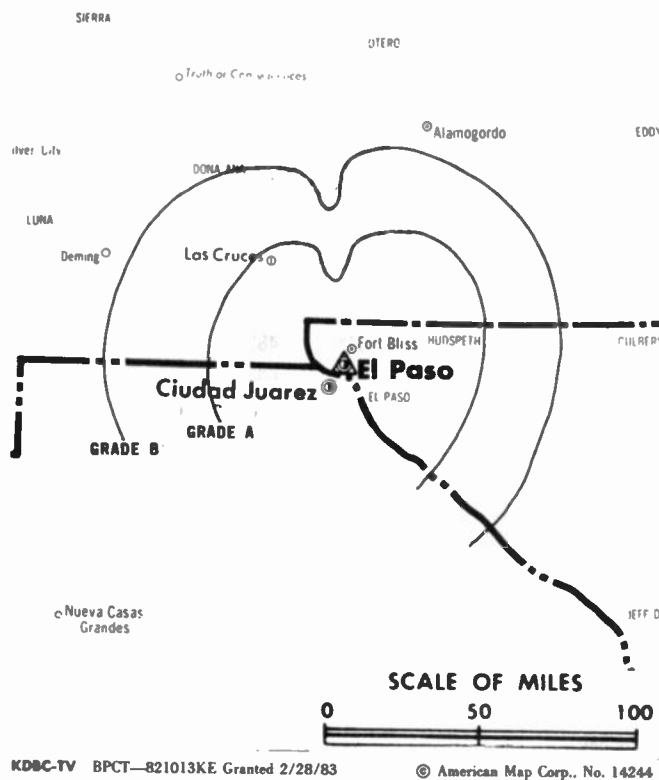
- Stan Siegal, Vice President & General Manager.
- John M. Burton, General Sales Manager.
- Margie La Fleur, National Sales Manager.
- Richard Pexton, Director of Operations.
- Bill Mitchell, News Director.
- Jim Hiney, Creative Services Director.
- Irene Munoz, Business Manager.

Highest 30 Sec. Rate: \$500.

NETWORK BASE HOURLY RATE: \$493.

City of License: El Paso. **ADI:** El Paso. **Rank:** 100.

Total Households: ©MSI Consumer Market Data as of 1/1/93. TV Homes, TV% and Circulation ©1993 Arbitron. County coverage based on Arbitron study.



Net Weekly Circulation	State County	Total Households	TV Households	Households %
50% & Over	NEW MEXICO			
	Dona Ana	48,100	46,700	97
	Otero	18,500	18,100	98
	TEXAS			
	Culberson	1,100	1,100	100
	El Paso	187,600	186,200	99
	NEW MEXICO			
	Luna	7,100	6,900	97
	TEXAS			
Between 25-49%	Hudspeth	900	900	100
	NEW MEXICO			
Between 5-24%	Grant	10,000	9,600	96
	Station Totals	273,300	269,500	99
Net Weekly Circulation (1993)			200,500	
Average Daily Circulation (1993)			116,000	

Texas—El Paso

KINT-TV

Ch. 26

Network Service: Univision.

Licensee: Paso del Norte Bcstg. Corp., 5426 N. Mesa St., El Paso, TX 79912.

Studio: 5426 N. Mesa St., El Paso, TX 79912.

Telephone: 915-581-1126. Fax: 915-581-1393.

Technical Facilities: Channel No. 26 (542-548 MHz). Authorized power: 2250-kw max. visual, 225-kw max. aural. Antenna: 1500-ft. above av. terrain, 316-ft. above ground, 5516-ft. above sea level.

Latitude 31° 47' 46"
Longitude 106° 28' 56"

Transmitter: Comanche Peak, El Paso.

Satellite Earth Stations: Harris, 6.1-meter C-band; Scientific-Atlanta, 4.5-meter C-band; Harris receivers.

News Services: AP, Univision.

Ownership: Paso del Norte Bcstg. Corp.

Began Operation: May 5, 1984.

Represented (sales): Univision.

Represented (legal): Mullin, Rhyne, Emmons & Topel, P.C.

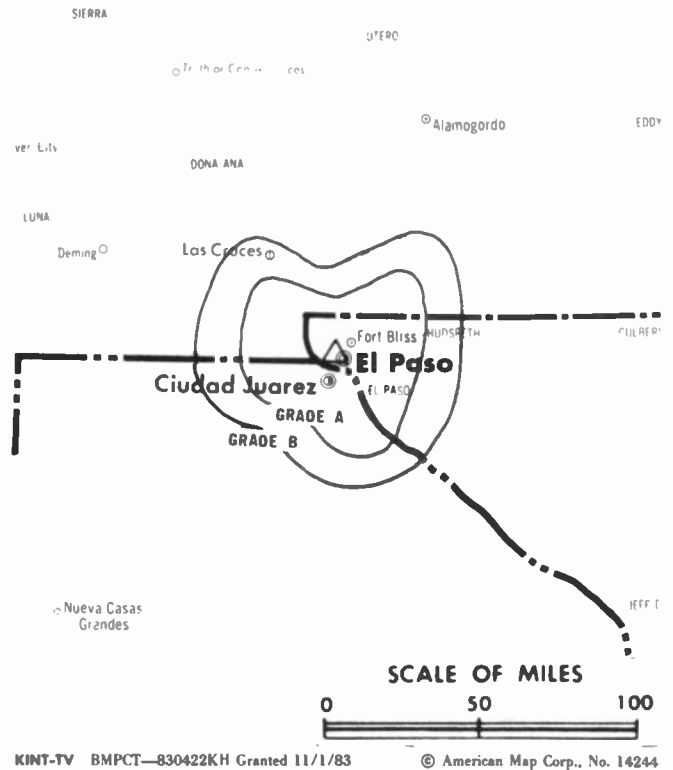
Personnel:

Mary S. Ponce, President.
John McCammon, General Sales Manager.
Zoltan Csanyi, News Director.
Sylvia Martinez, Program Director.
Armando de la Fuente, Promotion Director.
Karl Moran, Comptroller.
Alfredo Durand, Chief Engineer.

Highest 30 Sec. Rate: \$500.

City of License: El Paso. ADI: El Paso. Rank: 100.

Total Households: ©MSI Consumer Market Data as of 1/1/93. TV Homes, TV% and Circulation ©1993 Arbitron. County coverage based on Arbitron study.



Net Weekly Circulation	State County	Total Households	TV Households	Households %
	TEXAS			
Between 25-49%	El Paso	187,600	186,200	99
	NEW MEXICO			
Between 5-24%	Dona Ana	48,100	46,700	97
	Otero	18,500	18,100	98
Station Totals		254,200	251,000	99
Net Weekly Circulation (1993)				61,100
Average Daily Circulation (1993)				36,000

Texas—El Paso

KJLF-TV

Ch. 65

Network Service: None, independent.

Licensee: UN2JC Communications Ltd., 250 Thunderbird Rd., Suite 5, El Paso, TX 79912.

Studio: 250 Thunderbird Rd., Suite 5, El Paso, TX 79912.

Telephone: 915-833-0065. **Fax:** 915-584-8005.

Technical Facilities: Channel No. 65 (776-782 MHz). Authorized power: 1000-kw max. visual, 100-kw max. aural. Antenna: 1454-ft. above av. terrain, 173-ft. above ground, 5907-ft. above sea level.

Latitude	31°	48'	55"
Longitude	106°	29'	17"

Holds CP for change to 1600-kw max. visual. BPCT-920114KH.

Transmitter: Approx. 3.9-mi. NNW of County Courthouse.

Multichannel TV Sound: Planned.

Satellite Earth Station: Odom, 4-meter C-band; Hughes receivers.

SNG Mobile Dish: Production Uplink, 2.4-meter Ku-band.

Ownership: UN2JC Communications Ltd.

Began Operation: June 22, 1991.

Represented (legal): Stuart B. Mitchell & Associates.

Represented (engineering): Pete E. M. Warren III.

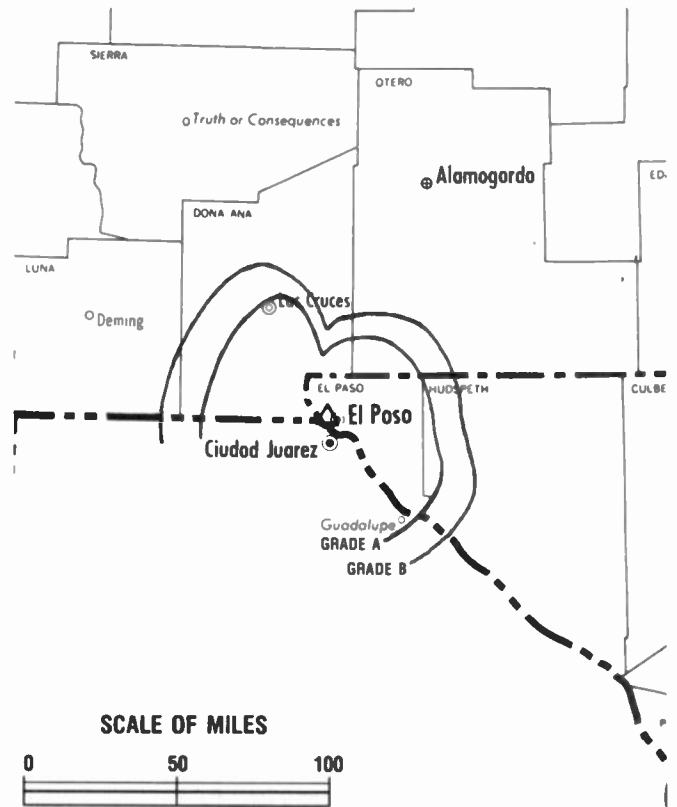
Personnel:

Sara Diaz Warren, President.

John Warren, General Manager.

Tab Blevins, General Sales Manager.

Lori Roberts, Program Director.



KJLF-TV BPCT-850611KE Granted 3/25/88

© American Map Corp., No. 14244

Rates: On request.

Arbitron Data: Not available.

City of License: El Paso. **ADI:** El Paso. **Rank:** 100.

Texas—El Paso

KTSM-TV

Ch. 9

Network Service: NBC.

Licensee: Tri-State Broadcasting Co. Inc., 801 N. Oregon St., El Paso, TX 79902.

Studio: 801 N. Oregon St., El Paso, TX 79902.

Telephone: 915-532-5421. **Fax:** 915-532-6793.

Technical Facilities: Channel No. 9 (186-192 MHz). Authorized power: 316-kw visual, 42.7-kw aural. Antenna: 1910-ft. above av. terrain, 370-ft. above ground, 5993-ft. above sea level.

Latitude 31° 48' 18.50"
Longitude 106° 28' 57.00"

Transmitter: Ranger Peak, Franklin Mountains, 1-mi. NW of El Paso.

Multichannel TV Sound: Stereo only.

Satellite Earth Stations: Transmit/receive Harris, 6.1-meter Ku-band; Harris, 3-meter; Harris, Scientific-Atlanta receivers.

AM Affiliate: KTSM, 5-kw, (0.5-kw night), 1380 kHz.

FM Affiliate: KTSM-FM, 100-kw, 99.9 MHz (No. 260), 1820-ft.

News Services: ABC, AP, CBS, NBC.

Ownership: Tri-State Broadcasting Co. Inc.

Began Operation: January 4, 1953.

Represented (sales): Blair Television.

Represented (legal): Bryan Cave.

Personnel:

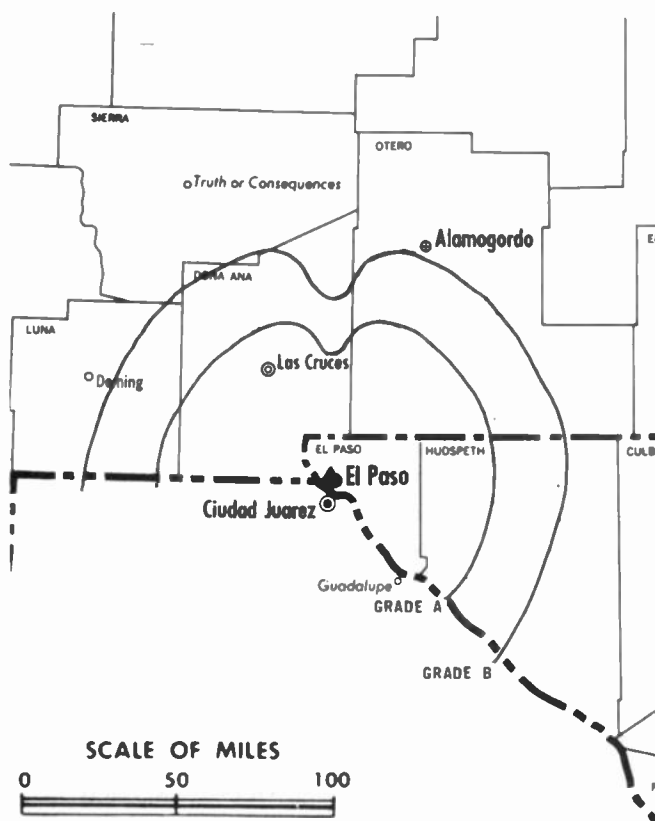
Richard Pearson, President & Chief Executive Officer.
Dan Krieger, Vice President & Station Manager.
Bonnie Barron, Vice President & Chief Financial Officer.
Larry Bracher, General Sales Manager.
Johnny Thompson, Local Sales Manager.
Cathy Franco, Program Director.
Udell Vigil, News Director.
LeeBeau Santa Ana, Production Manager.
Katie Carlson, Promotion Director.
Oscar G. Medina, Director of Engineering.

Highest 30 Sec. Rate: \$700.

NETWORK BASE HOURLY RATE: \$500.

City of License: El Paso. **ADI:** El Paso. **Rank:** 100.

Total Households: ©MSI Consumer Market Data as of 1/1/93. TV Homes, TV% and Circulation ©1993 Arbitron. County coverage based on Arbitron study.



KTSM-TV BPCT-4538 Granted 9/8/72

© American Map Corp., 14244

Net Weekly Circulation	State County	Total Households	TV Households	%
50% & Over	NEW MEXICO			
	Dona Ana	48,100	46,700	97
	TEXAS			
	Culberson	1,100	1,100	100
Between 25-49%	El Paso	187,600	186,200	99
	Hudspeth	900	900	100
	NEW MEXICO			
	Hidalgo	2,000	1,900	95
	Luna	7,100	6,900	97
Between 5-24%	Otero	18,500	18,100	98
	Sierra	4,600	4,400	96
	NEW MEXICO			
	Grant	10,000	9,600	96
Station Totals	TEXAS			
	Jeff Davis	800	800	100
Station Totals		280,700	276,600	99
Net Weekly Circulation (1993)				205,100
Average Daily Circulation (1993)				113,500

Texas—El Paso

KVIA-TV

Ch. 7

Network Service: ABC.

Licensee: Marsh Media of El Paso.

Studio: 4140 Rio Bravo St., El Paso, TX 79902.

Telephone: 915-532-7777. Fax: 915-532-0070.

Technical Facilities: Channel No. 7 (174-180 MHz). Authorized power: 316-kw visual, 31.6-kw aural. Antenna: 820-ft. above av. terrain, 296-ft. above ground, 4916-ft. above sea level.

Latitude 31° 47' 17"
Longitude 106° 28' 46"

Transmitter: S slope of Comanche Peak, 0.4-mi. N of Scenic Dr., near El Paso.

Multichannel TV Sound: Stereo and separate audio program.

Satellite Earth Stations: Andrew, 7.3-meter; Scientific-Atlanta, 7-meter; Superior, 5-meter Ku & C-band; Andrew, 4.5-meter Ku-band; RCA, 4.5-meter Ku-band; Andrew, DX Engineering, M/A-Com, RCA, Scientific-Atlanta receivers.

News Services: AP, Conus, Sun World Satellite News.

Ownership: Marsh Media Inc. (Group Owner).

Began Operation: September 1, 1956. Sale to present owners by John B. Walton Jr. approved by FCC Feb. 24, 1976. Sale to Walton by Joseph Harris & Norman Alexander approved Jan. 19, 1966 (Television Digest, Vol. 6:4). Sale to Harris & Alexander by McLendon Investment Corp. approved March 20, 1957 (Vol. 13:12).

Represented (sales): Katz Continental Television.

Represented (legal): Wiley, Rein & Fielding.

Represented (engineering): Smith & Powstenko.

Personnel:

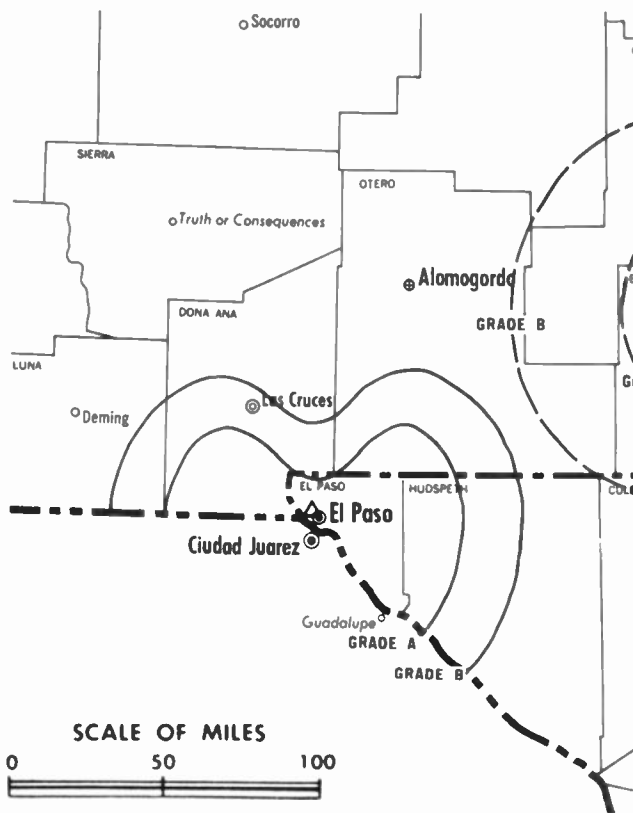
Art Olivas, General Manager.
Dan Overstreet, General Sales Manager.
Charlie Steed, Local Sales Manager.
Gary Warner, News Director.
Jack Wilkinson, Chief Engineer.
Jeanine French, Program, Promotion & Marketing Director.
Michelle McCown Johnson, Business Manager.

Rates: On request.

City of License: El Paso. ADI: El Paso. Rank: 100.

Total Households: ©MSI Consumer Market Data as of 1/1/93. TV Homes, TV% and Circulation ©1993 Arbitron. County coverage based on Arbitron study.

Net Weekly Circulation	State County	Total Households	TV Households	%
50% & Over	NEW MEXICO			
	Dona Ana	48,100	46,700	97
	Luna	7,100	6,900	97



KVIA-TV BPCT-5091 Granted 12/22/77

© American Map Corp., 14244

Net Weekly Circulation	State County	Total Households	TV Households	%
50% & Over	Otero	18,500	18,100	98
	TEXAS			
	Culberson	1,100	1,100	100
	El Paso	187,600	186,200	99
	Hudspeth	900	900	100
	Presidio	2,400	2,300	96
Between 25-49%	NEW MEXICO			
	Eddy	17,400	17,100	98
Between 5-24%	NEW MEXICO			
	Chaves	20,800	20,500	99
	Hidalgo	2,000	1,900	95
	Lea North	16,800	16,400	98
	Lincoln	4,800	4,600	96
Station Totals		327,500	322,700	99
Net Weekly Circulation (1993)			214,600	
Average Daily Circulation (1993)			125,200	

Texas—El Paso-Juarez, Mexico

XEJ-TV

Ch. 5

Network Service: Univision.

Licensee: Television de la Frontera S.A., Box 9555, El Paso, TX 79985.

Studio: Edificio XEJ, Apartada 111, Juarez, Mexico

Technical Facilities: Channel No. 5 (76-82 MHz). Authorized power: 63-kw visual, 10-kw aural.

Transmitter: Penon Mountain.

Ownership: Television de la Frontera S.A.

Began Operation: May 17, 1954.

Represented (sales): Univision.

Personnel:

Pedro Meneses Hoyos, General Manager.

Steve Guerrero, Chief Engineer.

Highest 30 Sec. Rate: \$100.

ADI: El Paso. Rank: 100.

Total Households: ©MSI Consumer Market Data as of 1/1/93. TV Homes, TV% and Circulation ©1993 Arbitron. County coverage based on Arbitron study.

Net Weekly Circulation	State County	Total Households	TV Households	%
	TEXAS			
Between 5-24%	El Paso	187,600	186,200	99
Station Totals		187,600	186,200	99
Net Weekly Circulation (1993)				12,200
Average Daily Circulation (1993)				3,400

Texas—El Paso-Juarez, Mexico

XEPM-TV

Ch. 2

Network Service: None, independent.

Licensee: XEPM-TV Television Inc., Apdo. No. 271, Juarez, MX.

Business Office: Television de la Frontera, Box 9555, El Paso, TX 79985. Phone: Juarez 2-2222.

Technical Facilities: Channel No. 2 (54-60 MHz). Authorized power: 6.3-kw visual, 3.15-kw aural. Antenna: 1150-ft. above av. terrain.

Ownership: XEPM-TV Television Inc.

Began Operation: January 16, 1961.

Personnel:

M. D. Heredia, General Manager.

Sergio D. Molinar Jr., Sales Manager.

Rates: On request.

Arbitron Data: Not available. ADI: El Paso. Rank: 100.

If TV station and cable ownership information—especially group ownership data—is important to you, look for the 1994 *FACTBOOK Supplement*...

TV STATION & CABLE OWNERSHIP DIRECTORY: 1994

...from the series of *FACTBOOK Supplements*...
so moderately priced, you can afford to buy copies
for your entire staff or sales force.


WARREN
PUBLISHING, INC.

FOR FURTHER INFORMATION call our Circulation Department collect: (202) 872-9200

Texas—El Paso-Juarez, Mexico

XHIJ-TV

Ch. 44

Network Service: Telemundo.

Licensee: Arnoldo Cabada de la O, Carretera Juarez Porvenir 8388, Juarez, Chihuahua, Mexico.

Studio: Carretera Juarez Porvenir 8388, Juarez, Chihuahua.

Mailing Address: 5925 Cromo Dr., El Paso, TX 79912.

Telephone: 915-533-9143. **Fax:** 915-533-8034.

Technical Facilities: Channel No. 44 (650-656 MHz). Authorized power: 240-kw visual. Antenna: 1200-ft. above av. terrain, 150-ft. above ground, 5773-ft. above sea level.

Transmitter: Cerro Del 44, 2-mi. SW of Juarez.

Ownership: Televisora Nacional S.A.

Began Operation: October 16, 1980.

Represented (sales): Telemundo.

Personnel:

Arnoldo Cabada de la O, Chief Executive Officer.

Luis Arnoldo Cabada, Executive Vice President.

Jesus Cabada, Vice President & Comptroller.

Sergio Cabada, Vice President & Director of Marketing.

Ray Potter, General Manager, El Paso.

John Chapman, General Sales Manager, El Paso.

Gabriel Rios, Chief Engineer.

Armando Cabada, News Director.

Consuelo de la O, Program Director.

Maria Elana Solorzano, Production Manager.

German Sanchez Trujillo, Director of Public Affairs.

Ernesto Juarez, Chief of Advertising.

Peria Peon-Grimaldo, Administrative Manager.

Fernando Sanchez, Promotion Director.

Highest 30 Sec. Rate: \$375.

Arbitron Data: Not available. **ADI:** El Paso. **Rank:** 100.

Texas—Garland

KUVN

Ch. 23

Network Service: Univision.

Licensee: KUVN License Partnership, 1901 Ave. of the Stars, Suite 680, Los Angeles, CA 90067.

Studio: 3720 Marquis Dr., Garland, TX 75042.

Telephone: 214-494-2323. **Fax:** 214-494-1225.

Technical Facilities: Channel No. 23 (524-530 MHz). Authorized power: 5000-kw max. visual, 1000-kw max. aural. Antenna: 1142-ft. above av. terrain, 603-ft. above ground, 1215-ft. above sea level.

Latitude	32°	54'	04"
Longitude	96°	41'	14"

Transmitter: 3720 Marquis Dr., Garland.

Multichannel TV Sound: Stereo and separate audio program.

Satellite Earth Station: Harris, 6.1-meter C-band.

Ownership: Perenchio TV Inc. (Group Owner).

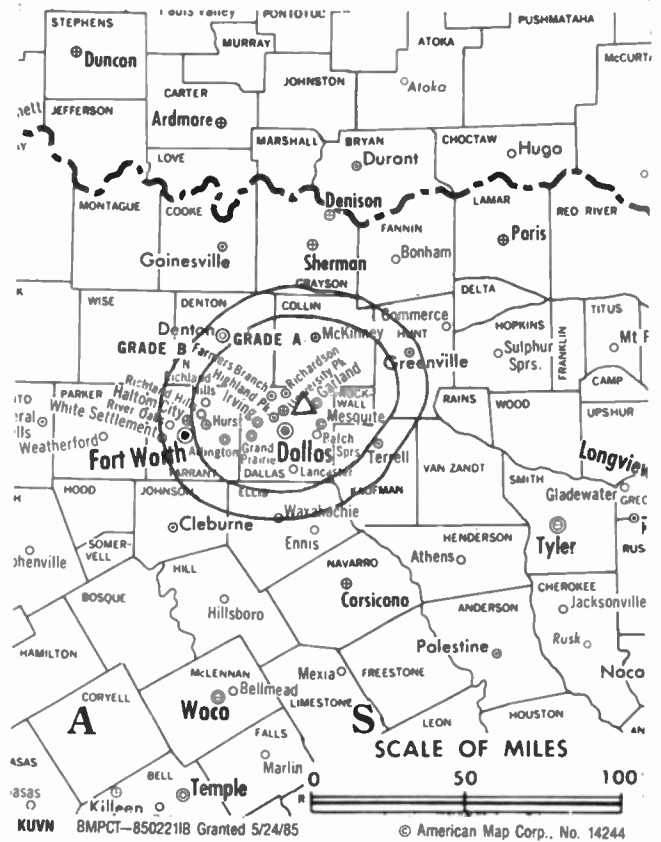
Began Operation: September 25, 1986. Purchase by Univision from Elizabeth R. Vaughn approved by FCC June 28, 1988. Sale to Perenchio TV Inc. approved Sept. 23, 1992 (Television Digest, Vol. 32:40).

Represented (sales): Univision.

Represented (legal): Gammon & Grange.

Personnel:

- Gayle Brammer, General Manager.
- Roel Medina, Station Manager.
- Virgilio Avila, News Director.
- Mary Craig, Program Director.
- Arcilia Carrasco, Promotion Director.
- Hilda Henao, Production Manager.



Gonsalo Rendon, Business Manager.
Richard Craig, Chief Engineer.

Rates: On request.

Arbitron Data: Not available.

City of License: Garland. **ADI:** Dallas-Fort Worth. **Rank:** 8.

Texas—Harlingen

KGBT-TV

Ch. 4

Network Service: CBS.

Licensee: KGBT-TV Ltd. Partnership, 9201 W. Expressway 83, Harlingen, TX 78552.

Studio: 9201 W. Expressway 83, Harlingen, TX 78552.

Telephone: 512-421-4444. **Fax:** 512-421-2318.

Technical Facilities: Channel No. 4 (66-72 MHz). Authorized power: 100-kw visual, 10-kw aural. Antenna: 1299-ft. above av. terrain, 1292-ft. above ground, 1347-ft. above sea level.

Latitude 26° 08' 55"
Longitude 97° 49' 17"

Transmitter: 0.125-mi. S of La Feria, TX.

Satellite Earth Stations: Scientific-Atlanta, 7-meter C-band; Scientific-Atlanta, 4.6-meter C-band; Harris, 4-meter Ku-band; M/A-Corn, Scientific-Atlanta receivers.

News Services: AP, CBS, Sports News Satellite.

Ownership: Draper Communications Inc. (Group Owner).

Began Operation: October 4, 1953. Sale to present owner by Tichenor Media System Inc. approved by FCC Feb. 7, 1986.

Represented (sales): Katz Continental Television.

Represented (legal): Arent, Fox, Kintner, Plotkin & Kahn.

Represented (engineering): D. W. Sargent Broadcast Service.

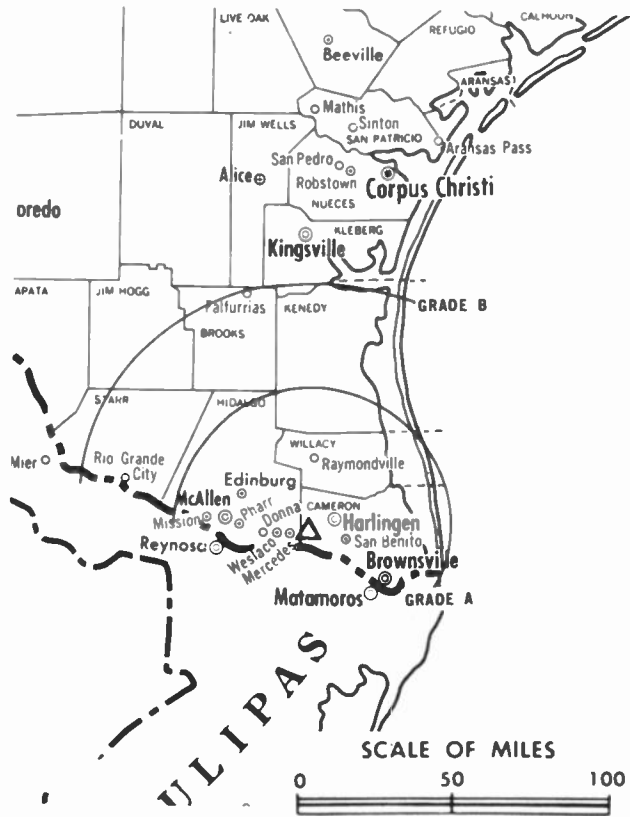
Personnel:

Vincent E. Donovan, Vice President & General Manager.
Jim Louder, General Sales Manager.
Pahl Shipley, News Director.
Deborah Pool, Local Sales Manager & Program Director.
Harry Thielemann, Chief Engineer.
Carrie Cox, Creative Services Director.
Jim Chancey, Promotion Director.
Louise McCarty, Business Manager.

Rates: On request.

City of License: Harlingen. **ADI:** McAllen-Brownsville. **Rank:** 113.

Total Households: ©MSI Consumer Market Data as of 1/1/93. TV Homes, TV% and Circulation ©1993 Arbitron. County coverage based on Arbitron study.



KGBT-TV BPCT-861104KK Granted 1/16/87

© American Map Corp., No. 14244

Net Weekly Circulation	State County	Total Households	TV Households	%
50% & Over	TEXAS			
	Cameron	75,500	74,600	99
	Hidalgo	110,400	108,900	99
	Starr	11,100	10,800	97
	Willacy	5,000	4,900	98
Between 5-24%	TEXAS			
Brooks	2,700	2,700	100	
Station Totals		204,700	201,900	99
Net Weekly Circulation (1993)			173,100	
Average Daily Circulation (1993)			112,500	

Texas—Houston

KHOU-TV

Ch. 11

Network Service: CBS.

Licensee: KHOU-TV Inc., Box 11, Houston, TX 77001-0011.

Studio: 1945 Allen Pkwy., Houston, TX 77019.

Mailing Address: Box 11, Houston, TX 77001-0011.

Telephone: 713-526-1111. Fax: 713-521-4326.

Technical Facilities: Channel No. 11 (198-204 MHz). Authorized power: 316-kw visual. Antenna: Circularly polarized, 1870-ft. above av. terrain, 1937-ft. above ground, 2008-ft. above sea level.

Latitude 29° 33' 40"
Longitude 95° 30' 04"

Transmitter: 3111 Senior Rd., Missouri City, TX.

Multichannel TV Sound: Stereo only.

Satellite Earth Stations: Scientific-Atlanta, 10-meter C-band; Andrew, 7-meter Ku & C-band; Vertex, 6-meter Ku-band; Andrew, M/A-Com, Scientific-Atlanta receivers.

SNG Mobile Dish: Andrew, 2.4-meter Ku-band.

News Services: AP, CBS, CNN, UPI.

Ownership: A.H. Belo Corp. Broadcast Division (Group Owner).

Began Operation: March 22, 1953. Transfer of control to Corinthian Bcstg. by Paul E. Taft, et al., approved July 11, 1956 by FCC (Television Digest, Vol. 12:19, 28). Sale to present owner by Corinthian Bcstg. approved by FCC Nov. 22, 1983.

Represented (sales): TeleRep Inc.

Represented (legal): Dow, Lohnes & Albertson.

Represented (engineering): Cohen, Dippell & Everist, P.C.

Personnel:

Allan Howard, President & General Manager.
Richard Keilty, Director, Sales & Marketing.
Kenlyn Zschunke, Regional Sales Manager.
Mario Hewitt, National Sales Manager.
David Goldberg, Executive News Director.
Garen Vandebek, Director of Advertising & Promotion.
Andrew Klarer, Production Manager.
Larry Giele, Financial Manager.
David Carr, Chief Engineer.
Jeffrey Lovins, Local Sales Manager.
Michael Grant, Director of Operations.
Robert Levy, Director of Administration.
Gwen Anderson, Marketing Research Manager.

Rates: On request.

City of License: Houston. ADI: Houston. Rank: 10.

Total Households: ©MSI Consumer Market Data as of 1/1/93. TV Homes, TV% and Circulation ©1993 Arbitron. County coverage based on Arbitron study.

Net Weekly Circulation	State County	Total Households	TV Households	%
50% & Over	TEXAS			
	Austin	7,400	7,200	97
	Brazoria	65,400	64,900	99
	Calhoun	6,600	6,500	98
	Chambers	6,800	6,700	99
	Colorado	6,900	6,800	99



KHOU-TV BPCT-880819KF Granted 11/30/88

© American Map Corp., No. 14244

Net Weekly Circulation	State County	Total Households	TV Households	%
50% & Over	Fayette	8,100	7,800	96
	Fort Bend	76,800	75,900	99
	Galveston	82,700	82,000	99
	Grimes	6,200	6,100	98
	Harris	1,044,600	1,037,000	99
	Jackson	4,700	4,600	98
	Liberty	18,400	18,100	98
	Madison	3,300	3,200	97
	Matagorda	12,900	12,700	98
	Montgomery	67,000	66,000	99
	Polk	12,400	12,100	98
	San Jacinto	6,500	6,300	97
	Walker	15,800	15,400	97
	Waller	7,500	7,400	99
Washington	9,900	9,600	97	
Wharton	14,100	13,900	99	
TEXAS				
Between 25-49%	Angelina	25,300	25,000	99
	Houston	7,600	7,400	97
	Lavaca	7,200	7,000	97
	Trinity	4,800	4,700	98
TEXAS				
Between 5-24%	Burleson	5,200	5,100	98
	Lee	4,700	4,600	98
Station Totals		1,538,800	1,524,000	99
Net Weekly Circulation (1993)				1,274,500
Average Daily Circulation (1993)				764,500

Texas—Houston

KHTV
Ch. 39

Network Service: None, independent.

Licensee: Gaylord Broadcasting Co., Box 630129, Houston, TX 77263-0129.

Studio: 7700 Westpark Dr., Houston, TX 77063.

Mailing Address: Box 630129, Houston, TX 77263-0129.

Telephone: 713-781-3939. Fax: 713-781-3441.

Technical Facilities: Channel No. 39 (620-626 MHz). Authorized power: 5000-kw max. visual, 501-kw max. aural. Antenna: 1950-ft. above av. terrain, 1970-ft. above ground, 2049-ft. above sea level.

Latitude 29° 34' 06"
Longitude 95° 29' 57"

Transmitter: 4126 McHard Rd., 0.8-mi. S of Rte. 2234, 1.27-mi. E of Missouri City boundary.

Multichannel TV Sound: Stereo only.

Satellite Earth Stations: Scientific-Atlanta, 7-meter; Paracclipse, 4.8-meter; Microdyne, Scientific-Atlanta receivers.

News Service: AP.

Ownership: Gaylord Broadcasting Co. (Group Owner).

Began Operation: October 10, 1953 as KNUZ-TV, but left air June 25, 1954. Sale of 80% to WKY-TV by KNUZ Television Co. approved Oct. 13, 1965 by FCC (Television Digest, Vol. 5:21, 42). Transfer of remaining 20% approved June 17, 1966 (Vol. 6:26). Resumed operations Jan. 6, 1967.

Represented (sales): MMT Sales Inc.

Represented (legal): Reed, Smith, Shaw & McClay.

Represented (engineering): David Steel & Associates Inc.

Personnel:

- Paul Hastaba, Vice President & General Manager.
- Lois Culpepper, Local Sales Manager.
- Mike Murray, National Sales Manager.
- Bob Clark, Operations & Program Director.
- Mike Malernee, Production Manager.
- Jodie Sinclair, Public Service Director.
- John R. Schilberg, Director of Engineering & Technology.
- Cynthia Phillips, Business Manager.
- Sean Haley, Creative Services Director.
- Randy Wilkes, Marketing/Research Director.

Rates: On request.

City of License: Houston. ADI: Houston. Rank: 10.

Total Households: ©MSI Consumer Market Data as of 1/1/93. TV Homes, TV% and Circulation ©1993 Arbitron. County coverage based on Arbitron study.

Net Weekly Circulation	State County	Total Households	TV Households	%
50% & Over	TEXAS			
	Austin	7,400	7,200	97
	Chambers	6,800	6,700	99
	Colorado	6,900	6,800	99
	Fort Bend	76,800	75,900	99
	Grimes	6,200	6,100	98
	Harris	1,044,600	1,037,000	99



KHTV BMPCT-831102KF Granted 11/2/83 © American Map Corp., No. 14244

Net Weekly Circulation	State County	Total Households	TV Households	%
50% & Over	Liberty	18,400	18,100	98
	Matagorda	12,900	12,700	98
	Polk	12,400	12,100	98
	Walker	15,800	15,400	97
Between 25-49%	TEXAS			
	Angelina	25,300	25,000	99
	Brazoria	65,400	64,900	99
	Brazos	45,000	44,400	99
	Calhoun	6,600	6,500	98
	Galveston	82,700	82,000	99
	Madison	3,300	3,200	97
	Montgomery	67,000	66,000	99
	Victoria	26,300	25,900	98
	Waller	7,500	7,400	99
Washington	9,900	9,600	97	
Wharton	14,100	13,900	99	
Between 5-24%	TEXAS			
	Burleson	5,200	5,100	98
	Fayette	8,100	7,800	96
	Houston	7,600	7,400	97
	Jackson	4,700	4,600	98
San Jacinto	6,500	6,300	97	
Trinity	4,800	4,700	98	
Station Totals		1,598,200	1,582,700	99
Net Weekly Circulation (1993)				790,200
Average Daily Circulation (1993)				332,200

Texas—Houston

KPRC-TV

Ch. 2

Network Service: NBC.

Licensee: Channel Two TV Co., Box 2222, Houston, TX 77252.

Studio: 8181 Southwest Freeway, Houston, TX 77074.

Mailing Address: Box 2222, Houston, TX 77252.

Telephone: 713-771-4631. TWX: 910-881-2587. Fax: 713-995-4792.

Technical Facilities: Channel No. 2 (54-60 MHz). Authorized power: 100-kw visual, 10-kw aural. Antenna: Circularly polarized, 1930-ft. above av. terrain, 1970-ft. above ground, 2049-ft. above sea level.

Latitude 29° 34' 06"
Longitude 95° 29' 57"

Transmitter: 0.8-mi. S of Rte. 2234, 1.27-mi. E of Missouri City line.

Multichannel TV Sound: Stereo only.

Satellite Earth Stations: Transmit/receive Harris, 8-meter Ku-band; Scientific-Atlanta, 7-meter C-band; Harris, 6.1-meter Ku-band; Harris, Microdyne, Scientific-Atlanta, Standard Communications receivers.

SNG Mobile Dish: Andrew, 2.3-meter Ku-band.

News Services: AP, UPI.

Ownership: H & C Communications Inc. (Group Owner).

Began Operation: January 1, 1949 as KLEE-TV. Sold to present owner May 1950 (Television Digest, Vol. 6:13, 21).

Represented (sales): Pety Television Inc.

Represented (legal): Dow, Lohnes & Albertson.

Represented (engineering): Jules Cohen & Associates, P.C.

Personnel:

Nolan Quam, President & General Manager.
Dick Daggett, Vice President & General Sales Manager.
Steve Ramsey, Vice President & News Director.
Von Johnson, Vice President & Business Manager.
Art Biggs, Vice President, Engineering.
Lyle Schulze, Vice President, Programming.
Martha Harvey, Vice President, Administration.
Jim Horky, Local Sales Manager.
Chas Wilson, National Sales Manager.
Bruce Bryant, Creative Services Director.
Nancy Brown, Traffic Manager.
Elsie Haywood, VTR/Film Scheduling Supervisor.

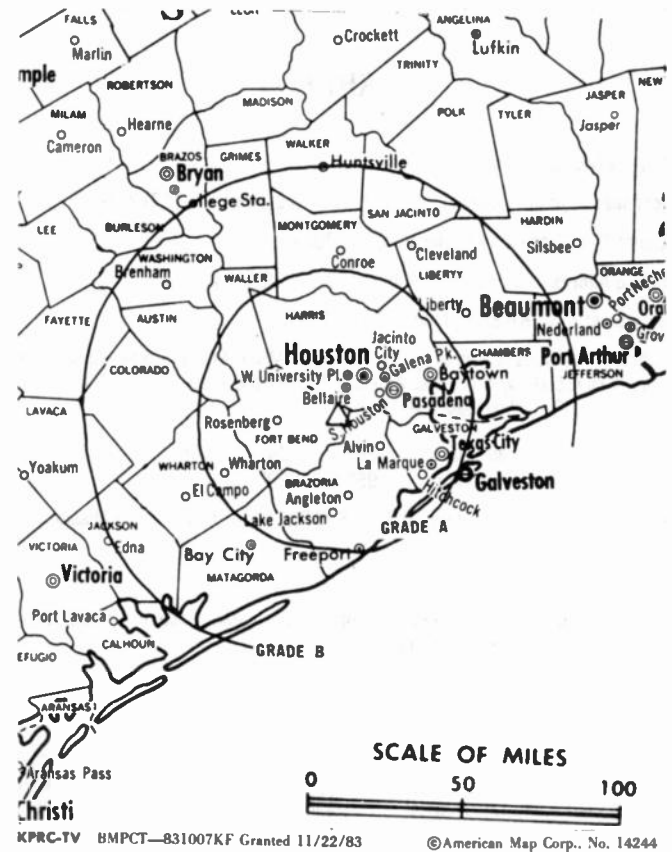
Rates: Dn request.

NETWORK BASE HOURLY RATE: \$2900.

City of License: Houston. ADI: Houston. Rank: 10.

Total Households: ©MSI Consumer Market Data as of 1/1/93. TV Homes, TV% and Circulation ©1993 Arbitron. County coverage based on Arbitron study.

Net Weekly Circulation	State County	Total Households	TV Households	%
50% & Over	TEXAS			
	Austin	7,400	7,200	97
	Brazoria	65,400	64,900	99
	Chambers	6,800	6,700	99
	Colorado	6,900	6,800	99
	Fort Bend	76,800	75,900	99



Net Weekly Circulation	State County	Total Households	TV Households	%
50% & Over	Galveston	82,700	82,000	99
	Grimes	6,200	6,100	98
	Harris	1,044,600	1,037,000	99
	Liberty	18,400	18,100	98
	Matagorda	12,900	12,700	98
	Montgomery	67,000	66,000	99
	Polk	12,400	12,100	98
	San Jacinto	6,500	6,300	97
	Walker	15,800	15,400	97
	Waller	7,500	7,400	99
	Washington	9,900	9,600	97
Wharton	14,100	13,900	99	
Between 25-49%	TEXAS			
	Angelina	25,300	25,000	99
	Calhoun	6,600	6,500	98
	Fayette	8,100	7,800	96
	Jackson	4,700	4,600	98
Trinity	4,800	4,700	98	
Between 5-24%	TEXAS			
	Houston	7,600	7,400	97
	Lavaca	7,200	7,000	97
	Lee	4,700	4,600	98
	Madison	3,300	3,200	97
	Nacogdoches	20,700	20,300	98
Victoria	26,300	25,900	98	
Station Totals		1,580,600	1,565,100	99
Net Weekly Circulation (1993)				1,215,900
Average Daily Circulation (1993)				656,400

Texas—Houston

KRIV

Ch. 26

Network Service: Fox.

Licensee: Fox Television Stations Inc., Box 22810, Houston, TX 77227.

Studio: 3935 Westheimer Rd., Houston, TX 77027.

Mailing Address: Box 22810, Houston, TX 77227.

Telephone: 713-626-2610. **TWX:** 910-881-6212. **Fax:** 713-623-2982.

Technical Facilities: Channel No. 26 (542-548 MHz). Authorized power: 5000-kw max. & 1303-kw horizontal visual, 500-kw max. & 130-kw horizontal aural. Antenna: 1950-ft. above av. terrain, 1970-ft. above ground, 2049-ft. above sea level.

Latitude 29° 34' 28"
Longitude 95° 29' 37"

Transmitter: 0.4-mi. S of Rte. 2234, 0.1-mi. W of intersection with Blue Ridge Rd.

Satellite Earth Stations: Harris, 6.1-meter C-band; Microdyne, 5-meter C-band; Vertex, 6.1-meter Ku-band; Harris, Standard Communications receivers.

News Services: AP, CNN, Fox News, National Weather Service.

Ownership: Fox Television Stations Inc. (Group Owner).

Began Operation: August 15, 1971. Sale to present owner by Metromedia approved by FCC Nov. 14, 1985. Sale to Metromedia by Crest Bcstg. approved April 6, 1978 (Television Digest, Vol. 17:34).

Represented (sales): Harrington, Righter & Parsons Inc.

Represented (engineering): Hammett & Edison Inc.

Personnel:

- M. Jerry Marcus, Vice President & General Manager.
- Craig Bland, Vice President & General Sales Manager.
- Roz Brown, Vice President & Program Director.
- Mary Delaney, Vice President & Promotion Director.
- Alan Youngstein, Vice President, Administration & Finance.
- Denise Bishop, Vice President, News.
- Wendell Wyborny, Vice President & Chief Engineer.
- Jose Dti, National Sales Manager.
- Nancy McNeill, Local Sales Manager.

Rates: On request.

City of License: Houston. **ADI:** Houston. **Rank:** 10.

Total Households: ©MSI Consumer Market Data as of 1/1/93. TV Homes, TV% and Circulation ©1993 Arbitron. County coverage based on Arbitron study.

Net Weekly Circulation	State County	Total Households	TV Households	%
50% & Over	TEXAS			
	Austin	7,400	7,200	97
	Brazoria	65,400	64,900	99
	Chambers	6,800	6,700	99
	Colorado	6,900	6,800	99
	Fort Bend	76,800	75,900	99
	Galveston	82,700	82,000	99
	Grimes	6,200	6,100	98



KRIV BMPCT-811014KE Granted 11/15/81

© American Map Corp., No. 14244

Net Weekly Circulation	State County	Total Households	TV Households	%
50% & Over	Harris	1,044,600	1,037,000	99
	Liberty	18,400	18,100	98
	Matagorda	12,900	12,700	98
	Montgomery	67,000	66,000	99
	Waller	7,500	7,400	99
	Washington	9,900	9,600	97
	Wharton	14,100	13,900	99
	TEXAS			
Between 25-49%	Burleson	5,200	5,100	98
	Fayette	8,100	7,800	96
	Jackson	4,700	4,600	98
	Polk	12,400	12,100	98
	Walker	15,800	15,400	97
Between 5-24%	TEXAS			
	Jasper	11,400	11,200	98
	Lavaca	7,200	7,000	97
	Madison	3,300	3,200	97
	San Jacinto	6,500	6,300	97
Trinity	4,800	4,700	98	
Station Totals		1,506,000	1,491,700	99
Net Weekly Circulation (1993)			932,200	
Average Daily Circulation (1993)			417,700	

Texas—Galveston-Houston

KTMD

Ch. 48

Network Service: Telemundo.

Licensee: Telemundo Group Inc., 1740 Broadway, 18th Floor, New York, NY 10019.

Telephone: 713-974-4848. Fax: 713-974-5875.

Technical Facilities: Channel No. 48 (674-680 MHz). Authorized power: 4198-kw max. visual. Antenna: 1176-ft. above av. terrain, 1199-ft. above ground, 1212-ft. above sea level.

Latitude 29° 27' 57"
Longitude 95° 13' 23"

Transmitter: Rte. 3, Alvin.

Satellite Earth Stations: Comtech, 5-meter Ku & C-band; Vertex, 6.1-meter C-band; Pinzone receivers.

News Services: AP, CNN.

Ownership: Telemundo Group Inc., Debtor-in-Possession (Group Owner).

Began Operation: February 1, 1988. Sale to present owner by Raymond G. Schindler, et al., approved by FCC March 9, 1988.

Represented (sales): Telemundo.

Represented (legal): Hogan & Hartson.

Represented (engineering): Hammett & Edison Inc.

Personnel:

- Roger A. Ashley, Vice President & General Manager.
- Becky Munoz-Diaz, General Sales Manager.
- John Sanchez, National Sales Manager.
- Anthony Maisel, News Director.
- Marcello Marini, Program & Public Relations Manager.
- P. J. Griggs, Business Manager.
- Blane Huhn, Chief Engineer.

Highest 30 Sec. Rate: \$600.

City of License: Galveston. ADI: Houston. Rank: 10.

Total Households: ©MSI Consumer Market Data as of 1/1/93. TV Homes, TV% and Circulation ©1993 Arbitron. County coverage based on Arbitron study.



KTMD BPCT-780907KF Granted 3/1/85

© American Map Corp., No. 14244

Net Weekly Circulation	State County	Total Households	TV Households	%
Between 5-24%	TEXAS			
	Chambers	6,800	6,700	99
	Harris	1,044,600	1,037,000	99
Station Totals		1,051,400	1,043,700	99
Net Weekly Circulation (1993)			68,400	
Average Daily Circulation (1993)			39,700	

Texas—Houston

KTRK-TV

Ch. 13

Network Service: ABC.

Licensee: KTRK-TV Inc., 3310 Bissonnet, Houston, TX 77005.

Studio: 3310 Bissonnet St., Houston, TX 77005.

Mailing Address: Box 13, Houston, TX 77001.

Telephone: 713-666-0713. TWX: 910-881-1511. Fax: 713-668-0024.

Technical Facilities: Channel No. 13 (210-216 MHz). Authorized power: 316-kw visual, 39.8-kw aural. Antenna: 1930-ft. above av. terrain, 1970-ft. above ground, 2049-ft. above sea level.

Latitude 29° 34' 27"
Longitude 95° 29' 37"

Transmitter: 0.5-mi. E of S. Post Rd. & FM Rd. 2234 intersection, near Houston.

Satellite Earth Stations: Vertex, 9-meter C-band; Andrew, 7-meter C-band; Vertex, 6-meter Ku-band; Avantek, Harris receivers.

News Services: AP, Sportsticker, UPI.

Ownership: Capital Cities/ABC Inc. (Group Owner).

Began Operation: November 20, 1954. Sale to present owner by Houston Consolidated TV Co. approved by FCC June 15, 1967 (Television Digest, Vol. 6:48; 7:25).

Represented (sales): Capital Cities/ABC National TV Sales.

Represented (legal): Wilmer, Cutler & Pickering.

Personnel:

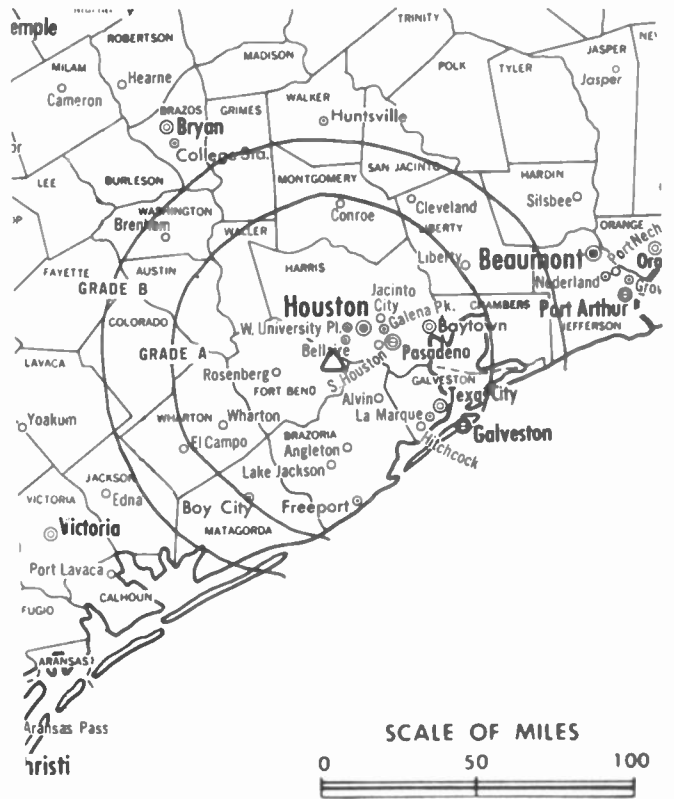
James Masucci, President & General Manager.
Jim Keeley, General Sales Manager.
Winfred Frazier, Local & Regional Sales Manager.
Gerald Lyles, National Sales Manager.
Charles Wolf, Operations Manager.
Kim Nordt-Jackson, Program Director.
Richard Longoria, News Director.
John Jancar, Business Manager.
Margaret Shilstone, Promotion Director.
J. L. Hamilton, Chief Engineer.
Stephen Wong, Director, Research & Sales Development.

Rates: On request.

City of License: Houston. ADI: Houston. Rank: 10.

Total Households: ©MSI Consumer Market Data as of 1/1/93. TV Homes, TV% and Circulation ©1993 Arbitron. County coverage based on Arbitron study.

Net Weekly Circulation	State County	Total Households	TV Households	%
50% & Over	TEXAS			
	Austin	7,400	7,200	97
	Brazoria	65,400	64,900	99
	Calhoun	6,600	6,500	98
	Chambers	6,800	6,700	99
	Colorado	6,900	6,800	99
	Fort Bend	76,800	75,900	99
	Galveston	82,700	82,000	99
	Grimes	6,200	6,100	98
	Harris	1,044,600	1,037,000	99
	Jackson	4,700	4,600	98



KTRK-TV BPCT-7808251B Granted 12/12/80

© American Map Corp. 14244

Net Weekly Circulation	State County	Total Households	TV Households	%
50% & Over	Liberty	18,400	18,100	98
	Matagorda	12,900	12,700	98
	Montgomery	67,000	66,000	99
	Polk	12,400	12,100	98
	San Jacinto	6,500	6,300	97
	Walker	15,800	15,400	97
	Waller	7,500	7,400	99
	Washington	9,900	9,600	97
	Wharton	14,100	13,900	99
Between 25-49%	TEXAS			
	Angelina	25,300	25,000	99
	Brazos	45,000	44,400	99
	Fayette	8,100	7,800	96
	Houston	7,600	7,400	97
	Lavaca	7,200	7,000	97
	Madison	3,300	3,200	97
Trinity	4,800	4,700	98	
Between 5-24%	TEXAS			
	Burleson	5,200	5,100	98
	Jasper	11,400	11,200	98
	Lee	4,700	4,600	98
Tyler	6,200	6,100	98	
Station Totals		1,601,400	1,585,700	99
Net Weekly Circulation (1993)				1,302,400
Average Daily Circulation (1993)				780,700

Texas—Houston

KTXH

Ch. 20

Network Service: None, independent.

Licensee: Paramount Station Group of Houston Inc., 8950 Kirby Dr., Houston, TX 77054.

Studio: 8950 Kirby Dr., Houston, TX 77054.

Telephone: 713-661-2020. Fax: 713-665-3909.

Technical Facilities: Channel No. 20 (506-512 MHz). Authorized power: 5000-kw max. & 2275-kw horizontal visual, 500-kw max. & 228-kw horizontal aural. Antenna: 1807-ft. above av. terrain, 1971-ft. above ground, 2049-ft. above sea level.

Latitude 29° 34' 34"
Longitude 95° 30' 36"

Transmitter: 4120 McHard Rd., Missouri City.

Satellite Earth Stations: Transmit/receive Scientific-Atlanta, 10-meter C-band; Harris, 9-meter C-band; Harris, 6.1-meter; Harris, 3-meter; Harris receivers.

Ownership: Paramount Stations Group (Group Owner).

Began Operation: November 7, 1982. Left air Dec. 7, 1982; resumed operation Feb. 13, 1983. Sale to present owner by Taft Television & Radio Co. approved by FCC Feb. 20, 1987 (Television Digest, Vol. 27:9, 14, 15). Previous sale to Taft by Gulf Broadcast Group approved by FCC May 30, 1985 (Vol. 25:5, 20, 22). Sale to Gulf by Peter S. McMullen, Sidney Schlenker, et al., approved Dec. 11, 1984 (Vol. 24:23, 53).

Represented (sales): Seltel Inc.

Represented (legal): Leventhal, Senter & Lerman.

Personnel:

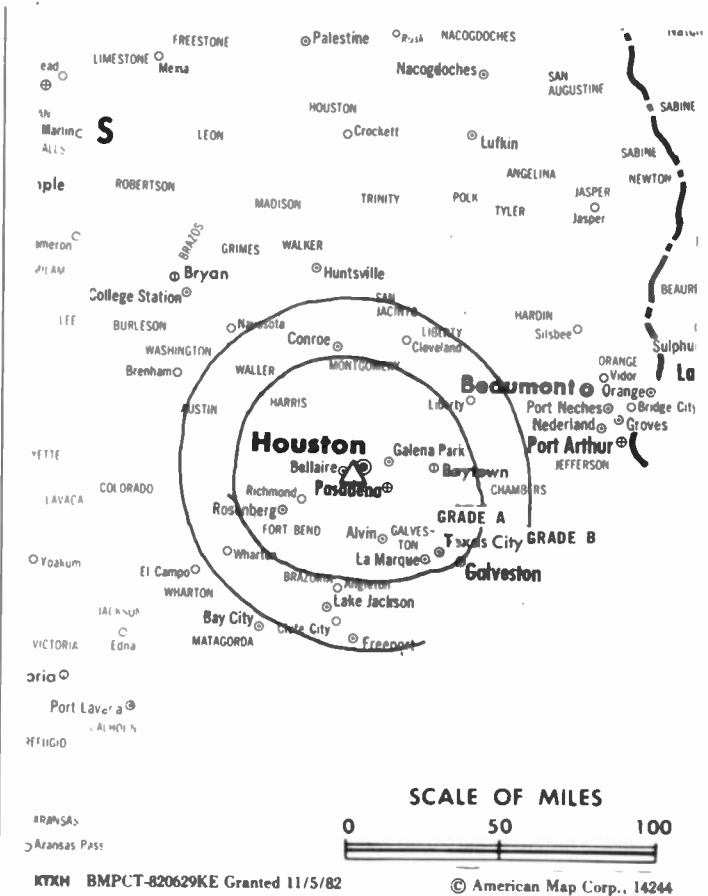
- Michael Dunlop, Vice President & General Manager.
- Linda Danna, General Sales Manager.
- Kathy Sparks, Local Sales Manager.
- Shaun McDonald, National Sales Manager.
- Pat Burt, Retail Sales Manager.
- Terri Bailey, Public Affairs Director.
- Tom Zappala, Program Director.
- Brad Levy, Promotion Director.
- David Rowland, Business Manager.
- Charles Hughes, Chief Engineer.
- Jeff Montoni, Executive Sports Producer.
- Walter Naar, Operations Manager.
- Neal Goren, Traffic Manager.

Rates: On request.

City of License: Houston. ADI: Houston. Rank: 10.

Total Households: ©MSI Consumer Market Data as of 1/1/93. TV Homes, TV% and Circulation ©1993 Arbitron. County coverage based on Arbitron study.

Net Weekly Circulation	State County	Total Households	TV Households	%
TEXAS				
50% & Over	Austin	7,400	7,200	97
	Colorado	6,900	6,800	99
	Fort Bend	76,800	75,900	99
	Galveston	82,700	82,000	99
	Harris	1,044,600	1,037,000	99



Net Weekly Circulation	State County	Total Households	TV Households	%
50% & Over	Liberty	18,400	18,100	98
	Matagorda	12,900	12,700	98
	Polk	12,400	12,100	98
	Washington	9,900	9,600	97
Between 25-49%	TEXAS			
	Brazoria	65,400	64,900	99
	Chambers	6,800	6,700	99
	Grimes	6,200	6,100	98
	Jefferson	89,400	88,900	99
	Montgomery	67,000	66,000	99
	San Jacinto	6,500	6,300	97
	Walker	15,800	15,400	97
	Waller	7,500	7,400	99
Wharton	14,100	13,900	99	
Between 5-24%	TEXAS			
	Burleson	5,200	5,100	98
	Fayette	8,100	7,800	96
	Jackson	4,700	4,600	98
	Lavaca	7,200	7,000	97
	Madison	3,300	3,200	97
Orange	28,900	28,700	99	
Trinity	4,800	4,700	98	
Station Totals		1,612,900	1,598,100	99
Net Weekly Circulation (1993)			814,400	
Average Daily Circulation (1993)			319,000	

Texas—Rosenberg-Houston

KXLN-TV

Ch. 45

Network Service: Univision.

Licensee: Pueblo Bcstg. Corp., 9440 Kirby Dr., Houston, TX 77054.

Studio: 9440 Kirby Dr., Houston, TX 77054.

Telephone: 713-662-4545. **Fax:** 713-668-9054.

Technical Facilities: Channel No. 45 (656-662 MHz). Authorized power: 2173-kw max. visual, 217-kw max. aural. Antenna: 1440-ft. above av. terrain, 1429-ft. above ground, 1505-ft. above sea level.

Latitude 29° 33' 25"
Longitude 95° 30' 04"

Transmitter: 3101 Senior Rd., 3-mi. E of Dewalt.

Satellite Earth Stations: SatCom, 5-meter; Scientific-Atlanta, 4.6-meter; Standard Communications receivers.

News Service: AP.

Ownership: Pueblo Bcstg. Corp.

Began Operation: September 1, 1987.

Represented (sales): Univision.

Represented (legal): Mullin, Rhyne, Emmons & Topel, P.C.

Represented (engineering): Moffet, Larson & Johnson Inc.

Personnel:

- Jose Adan Trevino, President & Chief Executive Officer.
- Zanetta Kelley, General Sales Manager.
- Jerry Larsen, Local Sales Manager.
- Beatriz de Alvarado, News Director.
- Cindy Chisum, Program Director.
- Sandy Zavaleta, Promotion Director.
- Steve Looney, Engineering Director.
- Chris Brown, Business Manager.
- Moussa Nuseibeh, Marketing Director.
- Noel Duran, Production Manager.

Highest 30 Sec. Rate: \$1600.

City of License: Rosenberg. **ADI:** Houston. **Rank:** 10.



Total Households: ©MSI Consumer Market Data as of 1/1/93. TV Homes, TV% and Circulation ©1993 Arbitron. County coverage based on Arbitron study.

Net Weekly Circulation	State County	Total Households	TV Households	%
TEXAS				
Between 5-24%	Chambers	6,800	6,700	99
	Harris	1,044,600	1,037,000	99
	Liberty	18,400	18,100	98
Station Totals		1,069,800	1,061,800	99
Net Weekly Circulation (1993)				87,900
Average Daily Circulation (1993)				56,800

Texas—Irving

KHSX-TV

Ch. 49

Network Service: Home Shopping Network.

Licensee: Silver King Broadcasting of Dallas Inc., 1957 E. Irving Blvd., Irving, TX 75060.

Studio: 1957 E. Irving Blvd., Irving, TX 75060.

Telephone: 214-579-4900. Fax: 214-579-1105.

Technical Facilities: Channel No. 49 (680-686 MHz). Authorized power: 5000-kw max. visual, 500-kw max. aural. Antenna: 1197-ft. above av. terrain, 1166-ft. above ground, 1824-ft. above sea level.

Latitude 32° 35' 24"
Longitude 96° 58' 21"

Transmitter: 1574 W. Belt Line Rd., Cedar Hill.

Multichannel TV Sound: Planned.

Satellite Earth Station: Pinzone, 6.1-meter C-band.

Ownership: Silver King Communications Inc. (Group Owner).

Began Operation: April 17, 1984. Sale to present owner by Cela Inc. approved by FCC April 7, 1987.

Represented (sales): Silver King Broadcasting Sales.

Represented (legal): Dow, Lohnes & Albertson.

Represented (engineering): Jules Cohen & Associates, P.C.

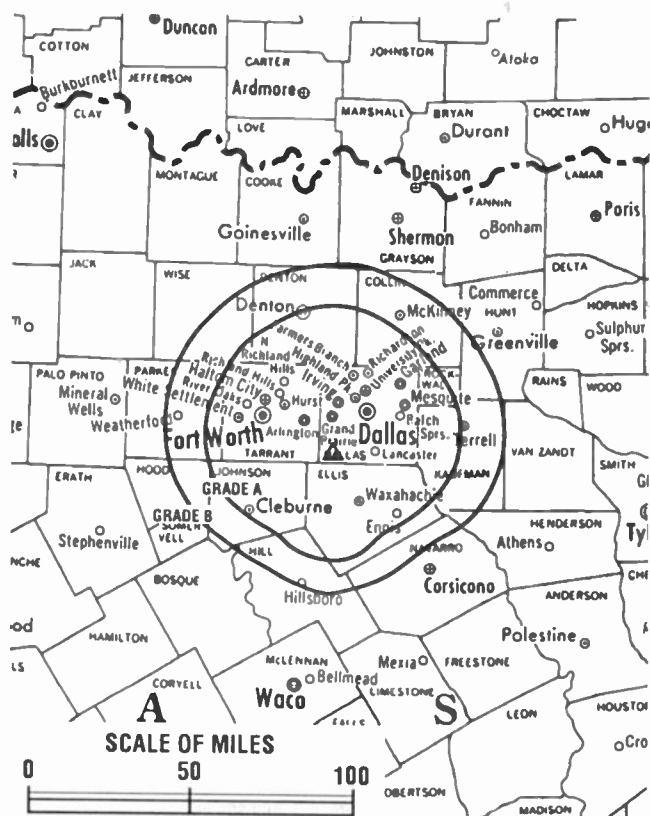
Personnel:

Brad Foltyn, Station Manager.
Art Runyon, Chief Engineer.
Tony Montes, Program Manager.

Highest 30 Sec. Rate: \$200.

City of License: Irving. ADI: Dallas-Fort Worth. Rank: 8.

Total Households: ©MSI Consumer Market Data as of 1/1/93. TV Homes, TV% and Circulation ©1993 Arbitron. County coverage based on Arbitron study.



KHSX-TV BMPCT-870915KG Granted 10/30/87 © American Map Corp., No. 14244

Net Weekly Circulation	State County	Total Households	TV Households	%
TEXAS				
Between 5-24%	Hill	10,500	10,400	99
	Rains	2,900	2,900	100
	Van Zandt	14,900	14,700	99
Station Totals		28,300	28,000	99
Net Weekly Circulation (1993)			11,500	
Average Daily Circulation (1993)			4,300	

Texas—Lake Dallas

KLDT

Ch. 55

Network Service: None, independent.

Licensee: KLDT-TV 55 Inc., Box 55, Hurst, TX 76053.

Telephones: 214-316-7000; 817-267-9725.

Technical Facilities: Channel No. 55 (716-722 MHz). Authorized power: 3303-kw max. visual. Antenna: 466-ft. above av. terrain, 472-ft. above ground, 994-ft. above sea level.

Latitude 33° 00' 19"
Longitude 96° 59' 00"

Transmitter: Round Grove Rd., State Rte. 30401, approximately 0.6-mi. W of Hwy. 35 E.

Ownership: KLDT-TV 55 Inc.

Began Operation: December 25, 1990.

Represented (legal): Holland & Knight.

Represented (engineering): Pete E. M. Warren III.

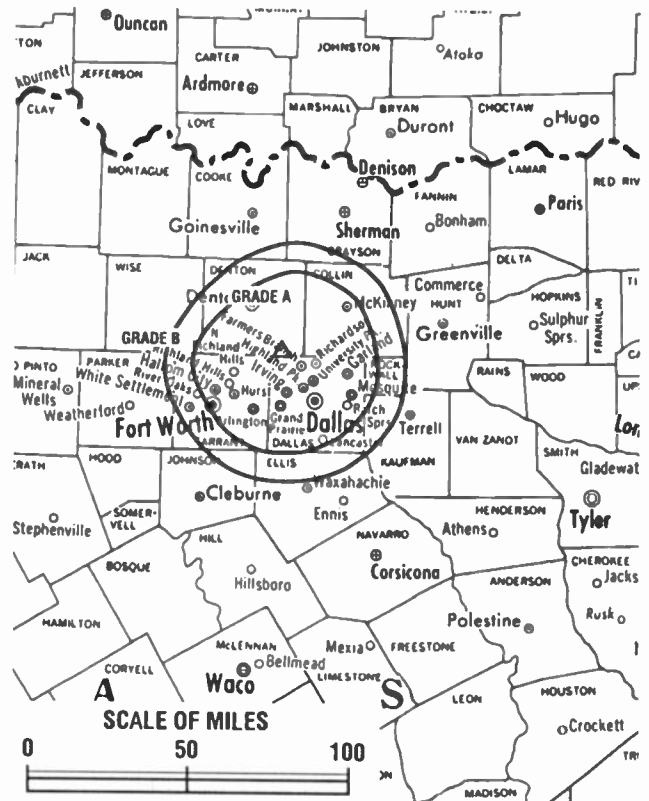
Personnel:

Opal Thornton, General Manager.

Rates: On request.

City of License: Lake Dallas. ADI: Dallas-Fort Worth. Rank: 8.

Total Households: ©MSI Consumer Market Data as of 1/1/93. TV Homes, TV% and Circulation ©1993 Arbitron. County coverage based on Arbitron study.



KLDT BMPCT-901119KE Granted 1/17/91

© American Map Corp., No. 14244

Some 23,705 key industry people can see your message when you advertise in the...
Television & Cable Factbook

Net Weekly Circulation	State County	Total Households	TV Households	%
	TEXAS			
Between 5-24%	Kaufman	19,200	18,900	98
Station Totals		19,200	18,900	98
Net Weekly Circulation (1993)			2,300	
Average Daily Circulation (1993)			600	

Texas—Laredo

KGNS-TV

Ch. 8

Network Service: NBC, ABC.

Licensee: Century Development Corp., 270 Commerce Dr., Rochester, NY 14623.

Studio: 120 W. Del Mar Blvd., Laredo, TX 78041.

Mailing Address: Box 2829, Laredo, TX 78044.

Telephone: 512-727-8888. **Fax:** 512-727-5336.

Technical Facilities: Channel No. 8 (180-186 MHz). Authorized power: 316-kw visual, 42.2-kw aural. Antenna: 1024-ft. above av. terrain, 1033-ft. above ground, 1519-ft. above sea level.

Latitude 27° 40' 21"
Longitude 99° 39' 51"

Transmitter: 6.52-mi. N of Islitas.

Satellite Earth Stations: 5 in operation; Harris, Scientific-Atlanta receivers.

News Service: AP.

Ownership: The Malcolm Glazer Trust.

Began Operation: January 5, 1956. Transfer from partners H. C. Avery Jr. & David H. Cole to Donald W. Reynolds approved July 30, 1958 by FCC (*Television Digest*, Vol. 14:28, 32). Sale to T. Frank Smith Jr., et al., approved by FCC Oct. 4, 1977. Sale to Burke Bcstg. approved by FCC Oct. 28, 1983. Rescinded Nov. 2, 1983. Granted Dec. 15, 1983. Federal court subsequently ordered that Burke sell station back to Gulf Coast Bcstg. Co., to be followed by sale to Century Development Co. (Malcolm I. Glazer).

Represented (sales): Katz Continental Television.

Represented (legal): Dow, Lohnes & Albertson.

Personnel:

Jeff Pryor, Vice President & General Manager.

Jeannette Diack, General Sales Manager.

Richard Noriega, News Director.

David York, Chief Engineer.

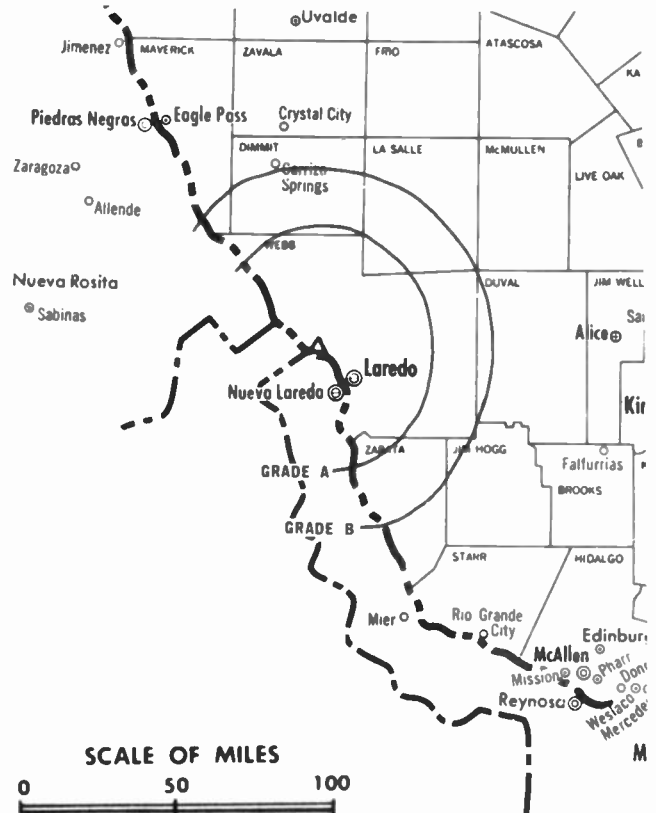
Velia Herrera, Office Manager.

Rates: On request.

NETWORK BASE HOURLY RATE: \$230.

City of License: Laredo. **ADI:** Laredo. **Rank:** 198.

Total Households: ©MSI Consumer Market Data as of 1/1/93. TV Homes, TV% and Circulation ©1993 Arbitron. County coverage based on Arbitron study.



KGNS-TV BMPCT-6319 Granted 9/30/66

© American Map Corp., 14244

Net Weekly Circulation	State County	Total Households	TV Households	%
50% & Over	TEXAS			
	Jim Hogg	1,700	1,700	100
	La Salle	1,700	1,700	100
	Webb	36,200	35,600	98
	Zapata	3,100	3,000	97
Between 25-49%	TEXAS			
	Zavala	3,400	3,300	97
Between 5-24%	TEXAS			
	Dimmit	3,000	2,900	97
Station Totals		49,100	48,200	98
Net Weekly Circulation (1993)			35,400	
Average Daily Circulation (1993)			22,500	

Texas—Laredo

KLDO-TV

Ch. 27

Network Service: Telemundo.

Licensee: Panorama Broadcasting Co., 1600 Water St., Laredo, TX 78040.

Studio: 1600 Water St., Laredo, TX 78040.

Telephone: 210-727-0027. Fax: 210-727-2673.

Technical Facilities: Channel No. 27 (548-554 MHz). Authorized power: 3720-kw max. visual, 372-kw max. aural. Antenna: 220-ft. above av. terrain, 352-ft. above ground, 732-ft. above sea level.

Latitude 27° 30' 03"
Longitude 99° 30' 37"

Transmitter: 1600 Water St., Laredo.

Satellite Earth Stations: Hero, 5-meter C-band; United Satellite Systems, 3-meter C-band; Avcom, Scientific-Atlanta receivers.

Ownership: Panorama Broadcasting Co.

Began Operation: December 18, 1984.

Represented (sales): Telemundo.

Represented (legal): Martin Firestone.

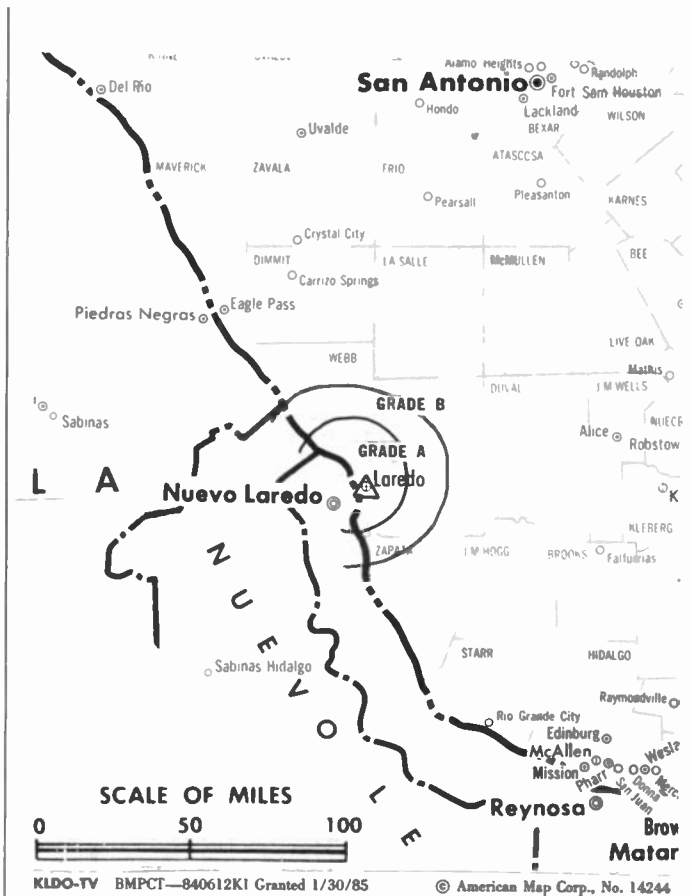
Personnel:

Elia Solis, General Manager.
Judee Williams, Local Sales Manager.
Martin Trevino, Production Manager.
Merlin Miller, Chief Engineer.
Juan Esquirel, News Director.
Adriana Centeno, Program & Promotion Director.
Alice Sanchez, Business Manager.

Highest 30 Sec. Rate: \$350.

City of License: Laredo. ADI: Laredo. Rank: 198.

Total Households: ©MSI Consumer Market Data as of 1/1/93. TV Homes, TV% and Circulation ©1993 Arbitron. County coverage based on Arbitron study.



Net Weekly Circulation	State County	Total Households	TV Households	%
50% & Over	TEXAS Webb	36,200	35,600	98
	TEXAS Zapata	3,100	3,000	97
Between 5-24%	TEXAS Jim Hogg	1,700	1,700	100
	TEXAS La Salle	1,700	1,700	100
Station Totals		42,700	42,000	98
Net Weekly Circulation (1993)			22,000	
Average Daily Circulation (1993)			13,300	

Texas—Laredo

KVTV

Ch. 13

(Satellite of KZTV, Corpus Christi, TX)

Network Service: CBS.

Licensee: K-SIX Television Inc., 301 Artesian St., Corpus Christi, TX 78401.

Studio: Anna & Shea Sts., Laredo, TX 78041.

Telephone: 512-723-2923.

Technical Facilities: Channel No. 13 (210-216 MHz). Authorized power: 87.5-kw visual, 17.4-kw aural. Antenna: 920-ft. above av. terrain, 1035-ft. above ground, 1449-ft. above sea level.

Latitude 27° 31' 04"
Longitude 99° 31' 20"

Transmitter: Anna & Shea Sts.

Satellite Earth Stations: In operation; Pinzone, RCA, Scientific-Atlanta receivers.

News Services: CBS, Southwest Newswire, UPI.

Ownership: K-SIX Television Inc.

Began Operation: December 28, 1973.

Represented (sales): Seltel Inc.

Personnel:

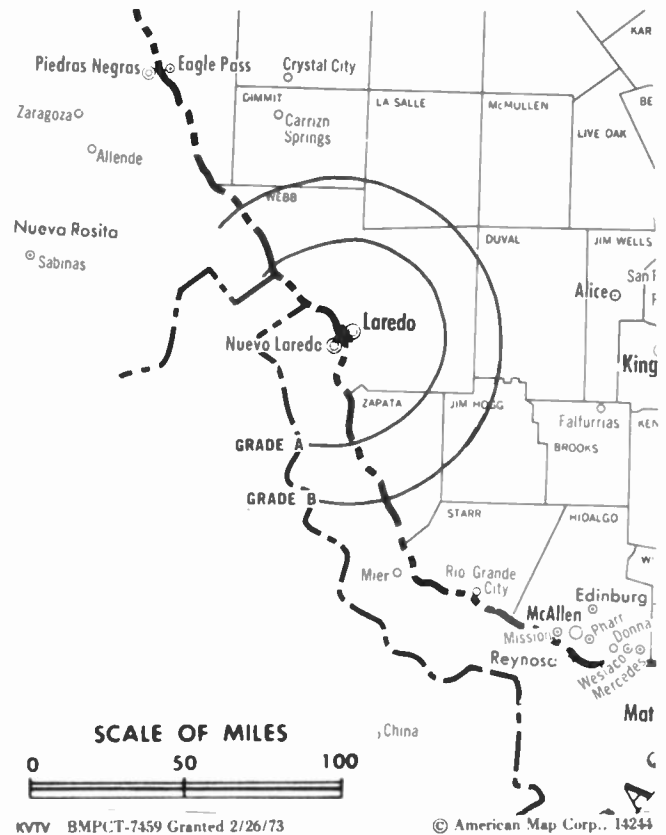
- Vann M. Kennedy, President & General Manager.
- Jay Dickey, Station Manager.
- Deborah Shoup, News Director.
- Ralph Quiroz, Chief Engineer.

Highest 30 Sec. Rate: \$250.

NETWRK BASE HOURLY RATE: \$140.

City of License: Laredo. **ADI:** Laredo. **Rank:** 198.

Total Households: ©MSI Consumer Market Data as of 1/1/93. TV Homes, TV% and Circulation ©1993 Arbitron. County coverage based on Arbitron study.



Net Weekly Circulation	State County	Total Households	TV Households	%
50% & Over	TEXAS Webb	36,200	35,600	98
	Zapata	3,100	3,000	97
Between 5-24%	TEXAS Dimmit	3,000	2,900	97
	Jim Hogg	1,700	1,700	100
	La Salle	1,700	1,700	100
Station Totals		45,700	44,900	98
Net Weekly Circulation (1993)				28,400
Average Daily Circulation (1993)				15,600

Texas—Laredo-Nuevo Laredo, Mexico

XEFE-TV

Ch. 2

Network Service: Univision.

Licensee: Ramoncita Esparaza G., 212 Oklahoma, Laredo, TX 78042.

Studio: 212 Oklahoma, Laredo, TX 78042.

Mailing Address: Box 1484, Laredo, TX 78040.

Technical Facilities: Channel No. 2 (54-60 MHz). Authorized power: 105-kw max. visual, 15-kw max. aural. Antenna: 550-ft. above av. terrain.

Ownership: Ramoncita Esparaza.

Began Operation: December 1, 1958.

Personnel:

Ramoncita Esparaza, General Manager.

Enrique Esparaza, Sales Manager.

Ruben Lopez, Chief Engineer.

Arturo Esparaza, Chief Engineer.

Antonio Esparaza, Program Manager.

Rates: On request.

Arbitron Data: Not available. **ADI:** Laredo. **Rank:** 198.

Texas—Llano

KXAM-TV

Ch. 14

(Satellite of KXAN-TV Austin)

Network Service: NBC.

Licensee: KXAN Inc., Box 490, Austin, TX 78767.

Studio: 908 W. Martin Luther King Jr., Austin, TX 78701.

Telephone: 512-476-3636.

Technical Facilities: Channel No. 14 (470-476 MHz). Authorized power: 3236-kw max. visual. Antenna: 883-ft. above av. terrain, 459-ft. above ground, 1998-ft. above sea level.

Latitude 30° 40' 36"
 Longitude 98° 33' 59"

Transmitter: 8-mi. SE of Llano, off State Rte. 71.

Ownership: LIN Television Corp. (Group Owner).

Began Operation: September 6, 1991.

Represented (legal): Covington & Burling.

Personnel:

Jane Wallace, General Manager.

Bob Stettner, General Sales Manager.

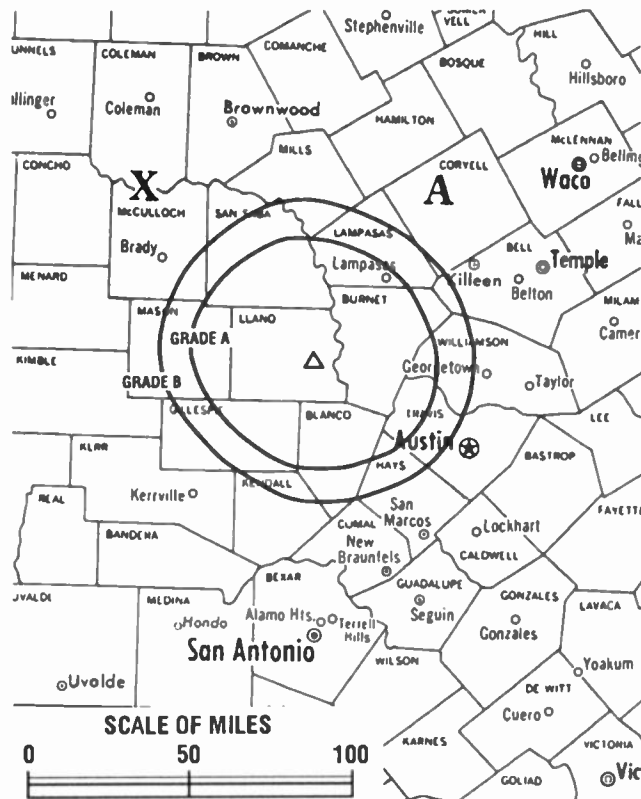
Bob McAvoy, Director of Engineering & Operations.

Rates: On request.

City of License: Llano. ADI: Austin, TX. Rank: 65.

Total Households: ©MSI Consumer Market Data as of 1/1/93. TV Homes, TV% and Circulation ©1993 Arbitron. County coverage based on Arbitron study.

Net Weekly Circulation	State County	Total Households	TV Households	%
Between 5-24%	TEXAS			
	Gillespie	7,000	6,800	97
	Llano	5,600	5,500	98



KXAM-TV BMPCT-890509KG Granted 11/15/90 © American Map Corp., No. 14244

Net Weekly Circulation	State County	Total Households	TV Households	%
Between 5-24%	Mason	1,400	1,400	100
	Mills	1,800	1,800	100
Station Totals		15,800	15,500	98
Net Weekly Circulation (1993)				3,700
Average Daily Circulation (1993)				1,900

Texas—Lubbock

KAMC

Ch. 28

Network Service: ABC.

Licensee: McAlister TV Enterprises Inc., Box 3790, Lubbock, TX 79452-3790.

Studio: 1201 84th St., Lubbock, TX 79423.

Mailing Address: Box 3790, Lubbock, TX 79452-3790.

Telephone: 806-745-2828. TWX: 910-896-4357. Fax: 806-748-1080.

Technical Facilities: Channel No. 28 (554-560 MHz). Authorized power: 2000-kw max. & 788-kw horizontal visual, 374-kw max. & 153-kw horizontal aural. Antenna: 840-ft. above av. terrain, 875-ft. above ground, 4081-ft. above sea level.

Latitude 33° 30' 57"
Longitude 101° 50' 54"

Transmitter: 0.2-mi. SW of 84th St. & Ave. J, Lubbock.

Satellite Earth Stations: Andrew, 7.3-meter C-band; Satcom Technologies, 5-meter C-band; Vertex, 4.57-meter Ku-band; Andrew, 4.5-meter C-band; Harris, 3-meter C-band; Andrew, M/A-Com receivers.

News Service: AP.

Ownership: McAlister TV Enterprises Inc.

Began Operation: November 11, 1968. Transfer of control to present owners approved by FCC March 24, 1975.

Represented (sales): Petry Television Inc.

Represented (legal): Bryan Cave.

Personnel:

- Greg McAlister, President & General Manager.
- A. C. Wimberly, Executive Vice President & Program Director.
- Chuck Spagh Sr., General Sales Manager.
- Ron Roberts, News Director.
- Bobbye Maxey, Promotion & Marketing Director.
- Bill Enloe, Chief Engineer.
- Don Garth, Business Manager.

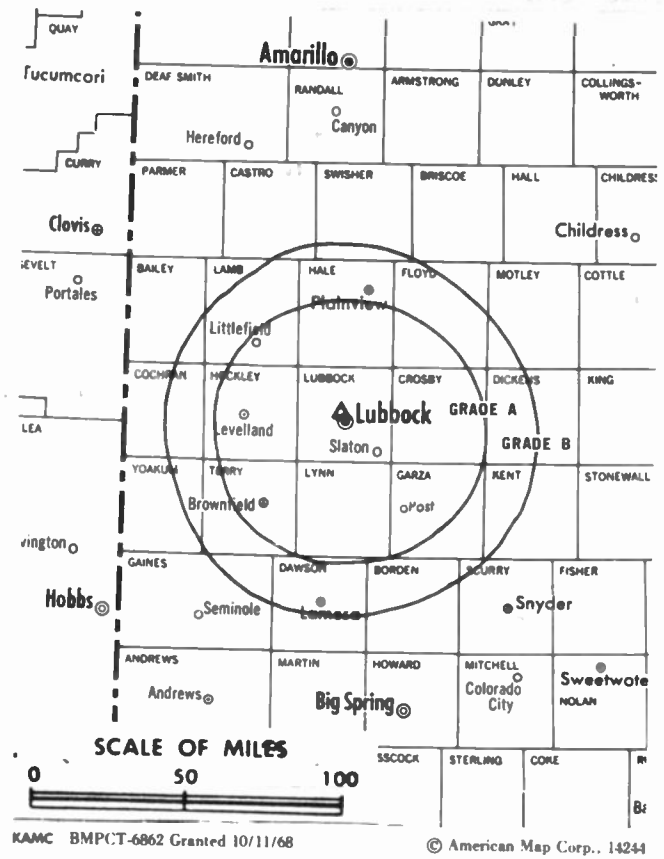
Highest 30 Sec. Rate: \$450.

NETWORK BASE HOURLY RATE: \$300.

City of License: Lubbock. ADI: Lubbock. Rank: 149.

Total Households: ©MSI Consumer Market Data as of 1/1/93. TV Homes, TV% and Circulation ©1993 Arbitron. County coverage based on Arbitron study.

Net Weekly Circulation	State County	Total Households	TV Households	%
50% & Over	TEXAS			
	Bailey	2,400	2,400	100
	Borden	300	300	100
	Cochran	1,400	1,400	100
	Crosby	2,500	2,500	100
	Dawson	4,900	4,800	98
	Dickens	1,000	1,000	100



Net Weekly Circulation	State County	Total Households	TV Households	%
50% & Over	Floyd	2,900	2,900	100
	Garza	1,800	1,800	100
	Hale	11,600	11,500	99
	Hockley	7,800	7,800	100
	Lamb	5,300	5,300	100
	Lubbock	83,400	82,800	99
	Lynn	2,300	2,300	100
	Terry	4,300	4,300	100
	Yoakum	2,800	2,800	100
	Between 25-49%	TEXAS		
Castro		2,900	2,900	100
Gaines		4,500	4,500	100
Between 5-24%	Motley	600	600	100
	TEXAS			
	Cottle	900	900	100
	Kent	400	400	100
Station Totals	King	100	100	100
	Net Weekly Circulation (1993)	144,100	143,300	99
	Net Weekly Circulation (1993)			113,300
Average Daily Circulation (1993)			60,400	

Texas—Lubbock

KCBD-TV

Ch. 11

Network Service: NBC.

Licensee: Holsum Inc., Box 2527, Roswell, NM 88201.

Studio: 5600 Ave. A, Lubbock, TX 79404.

Mailing Address: Box 2190, Lubbock, TX 79404.

Telephone: 806-744-1414. Fax: 806-744-0449.

Technical Facilities: Channel No. 11 (198-204 MHz). Authorized power: 316-kw visual, 57.5-kw aural. Antenna: 760-ft. above av. terrain, 814-ft. above ground, 4014-ft. above sea level.

Latitude 33° 32' 32"
Longitude 101° 50' 14"

Transmitter: U.S. Hwy. 87 between 50th & 66th Sts.

Multichannel TV Sound: Stereo only.

Satellite Earth Stations: Scientific-Atlanta, 10-meter; Scientific-Atlanta, 6-meter; Scientific-Atlanta, 4.6-meter; Harris, M/A-Com, Scientific-Atlanta receivers.

News Services: AP, NBC.

Ownership: Holsum Inc.

Began Operation: May 10, 1953. Sale to State Record by Bryant Radio & Television Inc. approved by FCC May 26, 1971 (Television Digest, Vol. 11:4). Sale to present owner by State Record approved by FCC Aug. 12, 1983.

Represented (sales): Katz Continental Television.

Represented (legal): Dow, Lohnes & Albertson.

Represented (engineering): Lohnes & Culver.

Personnel:

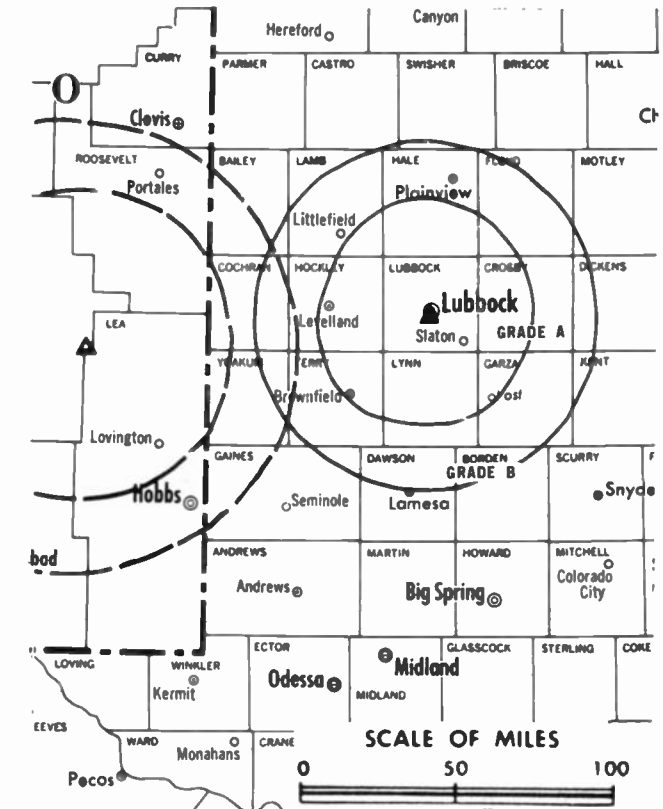
Bill DeTournillon, General Manager.
Craig Wells, General Sales Manager.
Sherrell Lambert, Director of Engineering.
Jeff Pitner, Promotion Director.
Wayne Clark, Business Manager.

Highest 30 Sec. Rate: \$1000.

City of License: Lubbock. ADI: Lubbock. Rank: 149.

Total Households: ©MSI Consumer Market Data as of 1/1/93. TV Homes, TV% and Circulation ©1993 Arbitron. County coverage based on Arbitron study.

Net Weekly Circulation	State County	Total Households	TV Households	%
50% & Over	TEXAS			
	Bailey	2,400	2,400	100
	Borden	300	300	100
	Cochran	1,400	1,400	100
	Crosby	2,500	2,500	100
	Dawson	4,900	4,800	98
	Dickens	1,000	1,000	100
	Floyd	2,900	2,900	100



KCBD-TV BMPCT-5814 Granted 2/1/63

© American Map Corp., 14244

Net Weekly Circulation	State County	Total Households	TV Households	%
50% & Over	Garza	1,800	1,800	100
	Hale	11,600	11,500	99
	Hockley	7,800	7,800	100
	Kent	400	400	100
	Lamb	5,300	5,300	100
	Lubbock	83,400	82,800	99
	Lynn	2,300	2,300	100
	Motley	600	600	100
	Scurry	6,200	6,100	98
	Terry	4,300	4,300	100
Yoakum	2,800	2,800	100	
Between 25-49%	TEXAS			
	Gaines	4,500	4,500	100
Between 5-24%	King	100	100	100
	TEXAS			
	Briscoe	800	800	100
	Castro	2,900	2,900	100
	Swisher	2,900	2,900	100
Station Totals		153,100	152,200	99
Net Weekly Circulation (1993)				126,600
Average Daily Circulation (1993)				82,400

Texas—Lubbock

KJTV
Ch. 34

Network Service: Fox.

Licensee: Ramar Communications Inc., Box 3757, Lubbock, TX 79452.

Studio: 9800 University Ave., Lubbock, TX 79423.

Mailing Address: Box 3757, Lubbock, TX 79452.

Telephone: 806-745-3434. **Fax:** 806-748-1949.

Technical Facilities: Channel No. 34 (590-596 MHz). Authorized power: 3732.5-kw visual, 373.25-kw aural. Antenna: 844-ft. above av. terrain, 893-ft. above ground, 4100-ft. above sea level.

Latitude 33° 30' 08"
Longitude 101° 52' 20"

Transmitter: 100th & University, Lubbock.

Multichannel TV Sound: Stereo only.

Satellite Earth Stations: Antenna Technology Ku & C-band; KJ Technologies, 5-meter C-band; Prodelin, 5-meter C-band; Vertex, 4.6-meter Ku-band; KJ Technologies, 3.7-meter Ku & C-band; DX Antenna, M/A-Com receivers.

News Services: Fox News, CNN.

Ownership: Ramar Communications Inc.

Began Operation: December 10, 1981.

Represented (sales): Seltel Inc.

Represented (legal): Fisher, Wayland, Cooper & Leader.

Personnel:

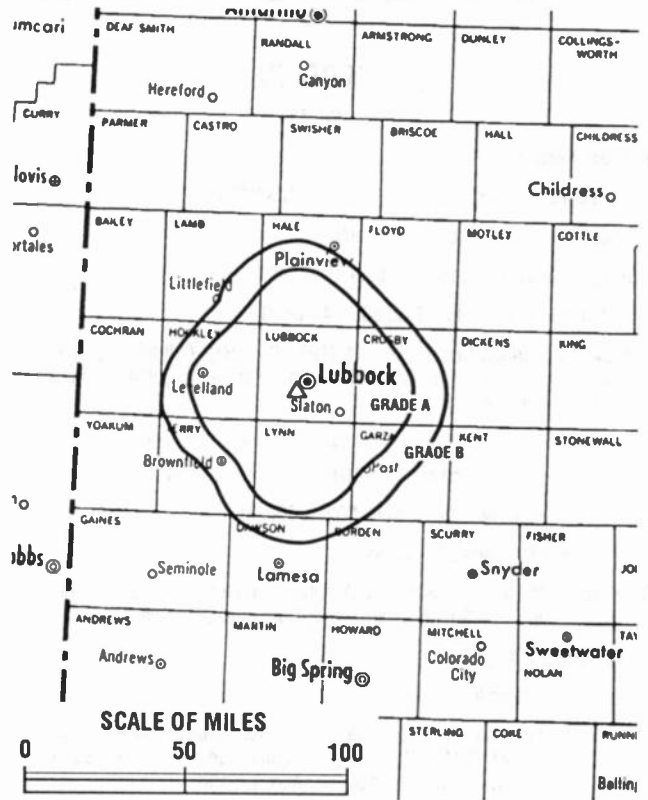
- Ray Moran, President.
- Brad Moran, Vice President & General Manager.
- Randy Roberts, General Sales Manager.
- David Underwood, National Sales Manager.
- Art Smith, Chief Engineer.
- Donna Elliott, Business Manager.

Rates: On request.

City of License: Lubbock. **ADI:** Lubbock. **Rank:** 149.

Total Households: ©MSI Consumer Market Data as of 1/1/93. TV Homes, TV% and Circulation ©1993 Arbitron. County coverage based on Arbitron study.

Net Weekly Circulation	State County	Total Households	TV Households	%
50% & Over	TEXAS			
	Bailey	2,400	2,400	100
	Borden	300	300	100
	Cochran	1,400	1,400	100
	Crosby	2,500	2,500	100
	Dawson	4,900	4,800	98
	Floyd	2,900	2,900	100
	Gaines	4,500	4,500	100
	Garza	1,800	1,800	100
	Hale	11,600	11,500	99
	Hockley	7,800	7,800	100
	Lamb	5,300	5,300	100
	Lubbock	83,400	82,800	99



KJTV BMPCT-810923KF Granted 1/7/82 © American Map Corp., No. 14244

Net Weekly Circulation	State County	Total Households	TV Households	%
50% & Over	Lynn	2,300	2,300	100
	Scurry	6,200	6,100	98
	Terry	4,300	4,300	100
	Yoakum	2,800	2,800	100
Between 25-49%	NEW MEXICO			
	Lea North	16,800	16,400	98
	TEXAS			
	Castro	2,900	2,900	100
	Cottle	900	900	100
	Dickens	1,000	1,000	100
	Kent	400	400	100
Mitchell	3,000	3,000	100	
Motley	600	600	100	
Between 5-24%	TEXAS			
	Briscoe	800	800	100
	Childress	2,400	2,400	100
	Hall	1,600	1,600	100
	Howard	11,100	11,000	99
	King	100	100	100
	Swisher	2,900	2,900	100
Station Totals		188,900	187,500	99
Net Weekly Circulation (1993)				112,800
Average Daily Circulation (1993)				55,800

Texas—Lubbock

KLBK-TV

Ch. 13

Network Service: CBS.

Licensee: Charles Woods Television Corp., 7400 University Ave., Lubbock, TX 79408.

Studio: 7400 University Ave., Lubbock, TX 79423.

Mailing Address: Box 1559, Lubbock, TX 79408.

Telephone: 806-745-2345. TWX: 910-896-4321. Fax: 806-745-8525.

Technical Facilities: Channel No. 13 (210-216 MHz). Authorized power: 251-kw visual, 25.1-kw aural. Antenna: 880-ft. above av. terrain, 923-ft. above ground, 4143-ft. above sea level.

Latitude 33° 31' 33"
Longitude 101° 52' 07"

Transmitter: 7400 University Ave.

Satellite Earth Stations: ADM, 6-meter C-band; Scientific-Atlanta, 7-meter C-band; Scientific-Atlanta, 4.6-meter C-band; Scientific-Atlanta receivers.

News Service: AP.

Ownership: Woods Communications Group Inc., Debtor-in-Possession (Group Owner).

Began Operation: November 13, 1952. Sale by W. D. (Dub) Rogers and associates to Grayson Enterprises approved by FCC Oct. 11, 1961 (Television Digest, Vol. 17:27; 1:5). Sale of control to Theodore Shanbaum, Ellis Carp, Lee Optical and associated companies pension plan trust approved March 25, 1964. Sale of 1/3 interest from Ellis Carp to Dal-Tex Optical Co. Inc. approved March 19, 1971. Sale of 1/3 interest back to Carp by Dal-Tex approved Dec. 24, 1974. Sale to Robert L. Dudley, et al., conditionally granted March 27, 1980; full grant by FCC May 23, 1980 (Vol. 20:13). Sale of 50% by Dudley to Charles Woods, giving him 100%, approved Oct. 14, 1983.

Represented (sales): Blair Television.

Represented (legal): Kenkel & Associates.

Represented (engineering): Cohen, Dippell & Everist, P.C.

Personnel:

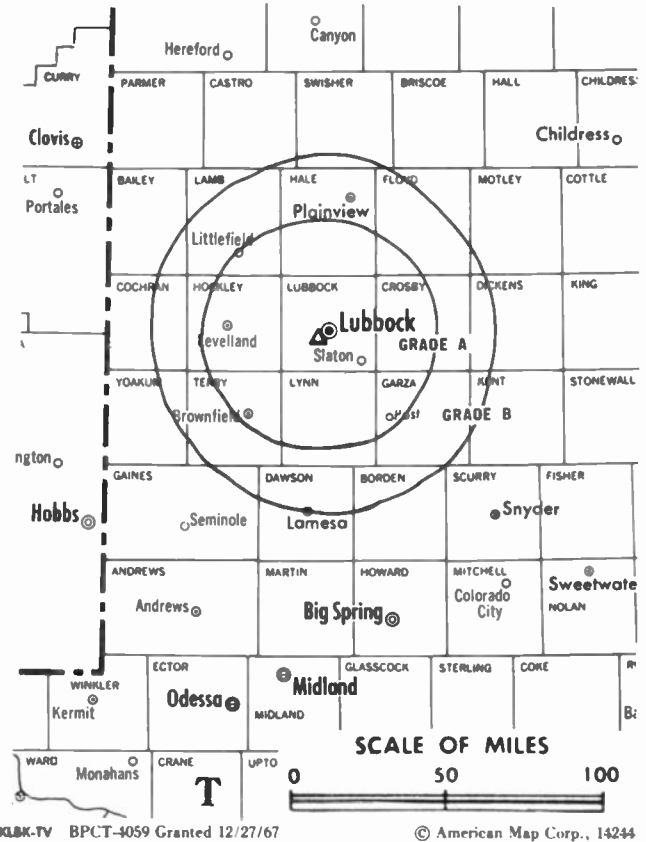
Charles Woods, President.
Rick Lipps, General Manager.
Terry Graham, News Director.
Bill Blann, Program Director.
Don King, Chief Engineer.
Matt Hunter, Promotion Director.
Joyce Kelly, Business Manager.
Todd Chisnell, Production Manager.

Highest 30 Sec. Rate: \$1500.

NETWORK BASE HOURLY RATE: \$900.

City of License: Lubbock. ADI: Lubbock. Rank: 149.

Total Households: ©MSI Consumer Market Data as of 1/1/93. TV Homes, TV% and Circulation ©1993 Arbitron. County coverage based on Arbitron study.



Net Weekly Circulation	State County	Total Households	TV Households	%
50% & Over	TEXAS			
	Bailey	2,400	2,400	100
	Borden	300	300	100
	Cochran	1,400	1,400	100
	Crosby	2,500	2,500	100
	Dawson	4,900	4,800	98
	Dickens	1,000	1,000	100
	Floyd	2,900	2,900	100
	Garza	1,800	1,800	100
	Hale	11,600	11,500	99
	Hockley	7,800	7,800	100
	Kent	400	400	100
	Lamb	5,300	5,300	100
Lubbock	83,400	82,800	99	
Lynn	2,300	2,300	100	
Motley	600	600	100	
Terry	4,300	4,300	100	
Yoakum	2,800	2,800	100	
Between 25-49%	TEXAS			
	Castro	2,900	2,900	100
	Gaines	4,500	4,500	100
	Scurry	6,200	6,100	98
Swisher	2,900	2,900	100	
Station Totals		152,200	151,300	99
Net Weekly Circulation (1993)				127,200
Average Daily Circulation (1993)				77,100

Texas—Lufkin-Nacogdoches

KTRE

Ch. 9

(Satellite of KLTV, Tyler-Longview, TX)

Network Service: ABC.

Licensee: TV-3 Inc., 715 S. Jefferson, Jackson, MS 39205.

Studio: 1.4-mi. NW of Clawson.

Telephone: 409-853-5873. Fax: 409-853-3084.

Technical Facilities: Channel No. 9 (186-192 MHz). Authorized power: 158-kw visual, 31.6-kw aural. Antenna: 670-ft. above av. terrain, 522-ft. above ground, 932-ft. above sea level.

Latitude 31° 25' 09"
Longitude 94° 48' 02"

Transmitter: 1.4-mi. NW of Clawson.

Satellite Earth Stations: 3 in operation; Harris receivers.

News Services: AP, ABC.

Ownership: Civic Communications Corp. (Group Owner).

Began Operation: August 17, 1955. Sale to present owners by Buford Television Inc. approved by FCC Feb. 16, 1989. Sale to Buford by R. W. Wortham Jr. and associates approved by FCC July 18, 1962 (Television Digest, Vol. 2:31).

Represented (sales): Katz Television.

Represented (engineering): Jules Cohen & Associates.

Personnel:

- Frank Melton, President.
- Errol Kapellusch, Senior Vice President & General Manager.
- Gary Powers, Sales Manager.
- Tina Alexander, News Director.
- Shelley Martin, National Sales Manager.
- Dean Worley, Chief Engineer.
- Glenda London, Business Manager.
- Stacey Strawbridge, Promotion Director.
- David Cantu, Operations Manager.

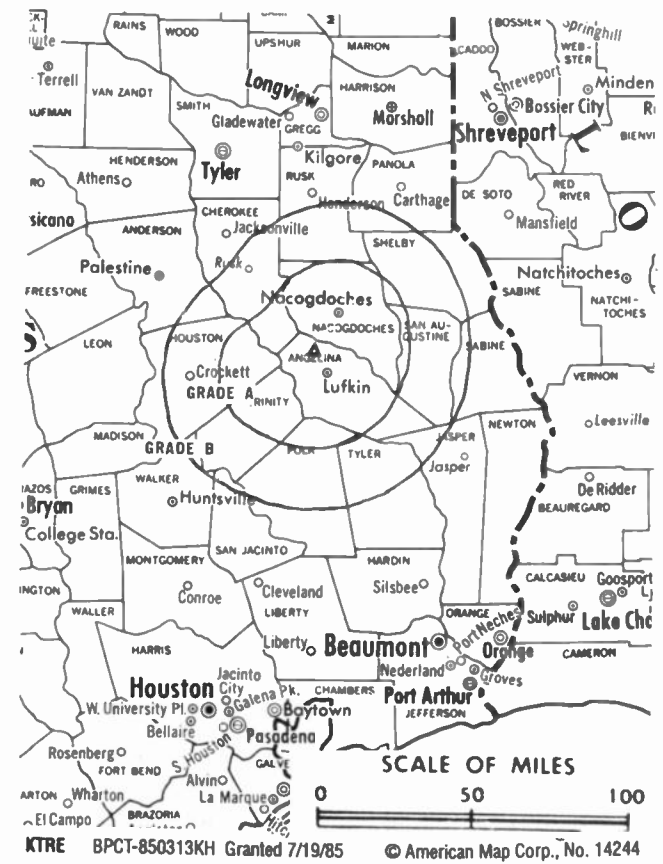
Rates: On request.

NETWORK BASE HOURLY RATE: \$510.

City of License: Lufkin. ADI: Tyler-Longview. Rank: 114.

Total Households: ©MSI Consumer Market Data as of 1/1/93. TV Homes, TV% and Circulation ©1993 Arbitron. County coverage based on Arbitron study.

Net Weekly Circulation	State County	Total Households	TV Households	%
50% & Over	TEXAS			
	Angelina	25,300	25,000	99
	Houston	7,600	7,400	97
	Nacogdoches	20,700	20,300	98
	Sabine	4,100	4,000	98



Net Weekly Circulation	State County	Total Households	TV Households	%
50% & Over	San Augustine	3,100	3,000	97
	Trinity	4,800	4,700	98
Between 25-49%	TEXAS			
	Polk	12,400	12,100	98
	Shelby	8,600	8,400	98
Between 5-24%	LOUISIANA			
	Sabine	8,300	8,100	98
	TEXAS			
	Anderson	14,600	14,400	99
	Cherokee	15,200	14,900	98
	Jasper	11,400	11,200	98
	Madison	3,300	3,200	97
	Rusk	16,500	16,300	99
	San Jacinto	6,500	6,300	97
	Tyler	6,200	6,100	98
Walker	15,800	15,400	97	
Station Totals		184,400	180,800	98
Net Weekly Circulation (1993)				74,100
Average Daily Circulation (1993)				47,400

Texas—McAllen

KNVO

Ch. 48

Network Service: Univision.

Licensee: Valley Channel 48 Inc., 6100 Corporate Dr., Suite 500, Houston, TX 77036.

Studio: 1800 S. Main St., Suite 850, McAllen, TX 78503.

Telephone: 210-687-4848.

Technical Facilities: Channel No. 48 (674-680 MHz). Authorized power: 3162-kw max. visual. Antenna: 525-ft. above av. terrain, 522-ft. above ground, 600-ft. above sea level.

Latitude 26° 05' 20"
 Longitude 98° 03' 44"

Requests CP for change to 3028-kw max. visual, 975-ft. above av. terrain, 972-ft. above ground, 1051-ft. above sea level. BMPCT-921113KE.

Transmitter: 6.5-mi. SW of Weslaco, 1.9-mi. N of Rio Grande.

Ownership: Valley Channel 48 Inc.

Began Operation: October 12, 1992.

Represented (legal): Semmes, Bowen & Semmes.

Represented (engineering): Marsand, Inc.

Personnel:

Larry Safir, General Manager.
 Iggy Cantu, Chief Engineer.

City of License: McAllen. ADI: McAllen-Brownsville. Rank: 113.

Total Households: ©MSI Consumer Market Data as of 1/1/93. TV Homes, TV% and Circulation ©1993 Arbitron. County coverage based on Arbitron study.



KNVO BPCT-820315KI Granted 10/9/83 © American Map Corp., No. 14244

Net Weekly Circulation	State County	Total Households	TV Households	%
TEXAS				
Between 5-24%	Hidalgo	110,400	108,900	99
Station Totals		110,400	108,900	99
Net Weekly Circulation (1993)				16,900
Average Daily Circulation (1993)				9,100

Texas—Nacogdoches

KLSB-TV

Ch. 19

(Satellite of KETK-TV Jacksonville-Tyler-Longview, TX)

Network Service: NBC.

Licensee: Region 56 Television Network Inc., 4300 Richmond Rd., Tyler, TX 75703.

Studio: 204 W. Main St., Nacogdoches, TX 75961.

Telephone: 409-564-1911. **Fax:** 409-569-1595.

Technical Facilities: Channel No. 19 (500-506 MHz). Authorized power: 229-kw max. visual. Antenna: 728-ft. above av. terrain, 610-ft. above ground, 1001-ft. above sea level.

Latitude 31° 24' 28"
Longitude 94° 45' 53"

Transmitter: Farm Rd. No. 2021, 6.5-mi. NW of Lufkin.

Ownership: Lone Star Broadcasting Inc. (Group Owner).

Began Operation: September 1, 1991. Sale to present owner by Radnor Bcstg. Co. Inc. approved by FCC March 24, 1992.

Represented (sales): Blair Television.

Represented (legal): Winston & Strawn.

Represented (engineering): Andrus & Associates Inc.

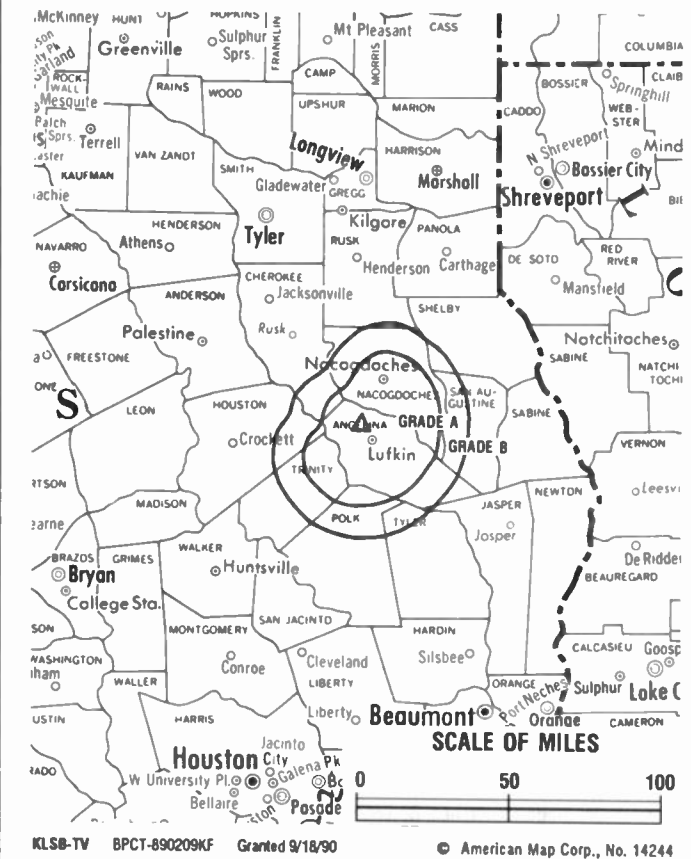
Personnel:

- Roby Somerford, General Manager.
- Steve Jennings, General Sales Manager.
- Anthony B. Cruz, National Sales Manager.
- Kim Hutton, Program Director & Operations Manager.
- Bill Alford, News Director.
- Eva Brown, Traffic Manager.
- Susan Kozak, Business Manager.
- Doug Starkey, Chief Engineer.

Rates: On request.

City of License: Nacogdoches. **ADI:** Tyler-Longview. **Rank:** 114.

Total Households: ©MSI Consumer Market Data as of 1/1/93. TV Homes, TV% and Circulation ©1993 Arbitron. County coverage based on Arbitron study.



Net Weekly Circulation	State County	Total Households	TV Households	%
50% & Over	TEXAS			
	Angelina	25,300	25,000	99
	Nacogdoches	20,700	20,300	98
Between 25-49%	TEXAS			
	San Augustine	3,100	3,000	97
Between 5-24%	TEXAS			
	Sabine	4,100	4,000	98
	Shelby	8,600	8,400	98
	Trinity	4,800	4,700	98
Station Totals		66,600	65,400	98
Net Weekly Circulation (1993)				36,400
Average Daily Circulation (1993)				20,900

Texas—Midland & Odessa

KMID

Ch. 2

Network Service: ABC.

Licensee: KMID Licensee Co., 2121 Ave. of the Stars, Suite 2800, Los Angeles, CA 90067.

Studio: Midland-Odessa Air Terminal, Midland, TX 79711.

Mailing Address: Drawer 60230, Midland, TX 79711.

Telephone: 915-563-2222. TWX: 910-897-5682. Fax: 915-563-5819.

Technical Facilities: Channel No. 2 (54-60 MHz). Authorized power: 100-kw visual, 10-kw aural. Antenna: 1052-ft. above av. terrain, 1137-ft. above ground, 4049-ft. above sea level.

Latitude 32° 05' 14"
Longitude 102° 17' 12"

Transmitter: 13.5-mi. NW of Midland.

Satellite Earth Stations: Scientific-Atlanta, 7-meter; Harris, 6.1-meter; Prodelin, 5-meter; Scientific-Atlanta, 5-meter; Harris, Scientific-Atlanta receivers.

News Services: ABC, CNN, NIWS.

Ownership: Davis-Goldfarb Co. (Group Owner).

Began Operation: December 18, 1953. Sale to Lorimar-Telepictures Corp. by Mid-essa TV Co. Inc. approved by FCC Jan. 4, 1984 (Television Digest, Vol. 23:38). FCC approved sale to present owners Feb. 12, 1988 (Vol. 28:7).

Represented (sales): Katz Continental Television.

Personnel:

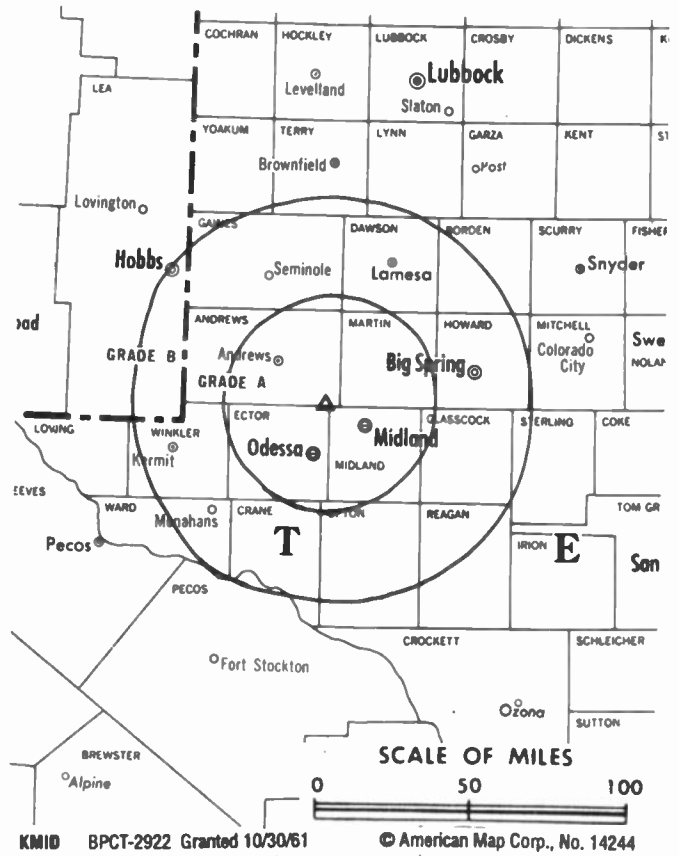
- Stephen W. Dant, General Manager.
- Gisela Hughes, National & Regional Sales Manager.
- Amy Hancock, Local Sales Manager.
- Al Nash, News Director.
- Marlo Aisup, Program Director.
- La Tanya Swinney, Business Manager.
- Kyle Smith, Chief Engineer.

Rates: On request.

City of License: Midland. ADI: Odessa-Midland. Rank: 149.

Total Households: ©MSI Consumer Market Data as of 1/1/93. TV Homes, TV% and Circulation ©1993 Arbitron. County coverage based on Arbitron study.

Net Weekly Circulation	State County	Total Households	TV Households	%
50% & Over	NEW MEXICO			
	Lea South	1,900	1,900	100
	TEXAS			
	Andrews	4,600	4,600	100
	Crane	1,500	1,500	100
	Dawson	4,900	4,800	98
	Ector	41,600	41,300	99
	Gaines	4,500	4,500	100
	Glasscock	500	500	100



Net Weekly Circulation	State County	Total Households	TV Households	%	
50% & Over	HOWARD	11,100	11,000	99	
	Martin	1,600	1,600	100	
	Midland	39,800	39,600	99	
	Pecos	4,600	4,500	98	
	Reagan	1,300	1,300	100	
	Upton	1,500	1,500	100	
	Ward	4,200	4,200	100	
	Winkler	2,800	2,800	100	
	Between 25-49%	NEW MEXICO			
		Lea North	16,800	16,400	98
TEXAS					
Crockett		1,400	1,400	100	
Jeff Davis	800	800	100		
Reeves	4,700	4,600	98		
Between 5-24%	TEXAS				
	Brewster	3,500	3,400	97	
Loving	100	100	100		
Station Totals		153,700	152,300	99	
Net Weekly Circulation (1993)				114,800	
Average Daily Circulation (1993)				71,100	

Texas—Odessa

KMLM

Ch. 42

Network Service: None, independent.

Licensee: Prime Time Christian Bcstg. Inc., Box 7708, Midland, TX 79708.

Studio: 10760 E. Browder, Gardendale, TX 79758.

Telephone: 915-563-4242.

Technical Facilities: Channel No. 42 (638-644 MHz). Authorized power: 1130-kw max. visual, 113-kw max. aural. Antenna: 480-ft. above av. terrain, 475-ft. above ground, 3392-ft. above sea level.

Latitude 32° 02' 52.50"
Longitude 102° 17' 44.00"

Transmitter: 1.2-mi. W of junction of State Rtes. 158 & 1788, near Odessa.

Satellite Earth Station: Vertex, 6.1-meter C-band.

Ownership: Prime Time Christian Broadcasting Inc. (Group Owner).

Began Operation: October 17, 1988.

Personnel:

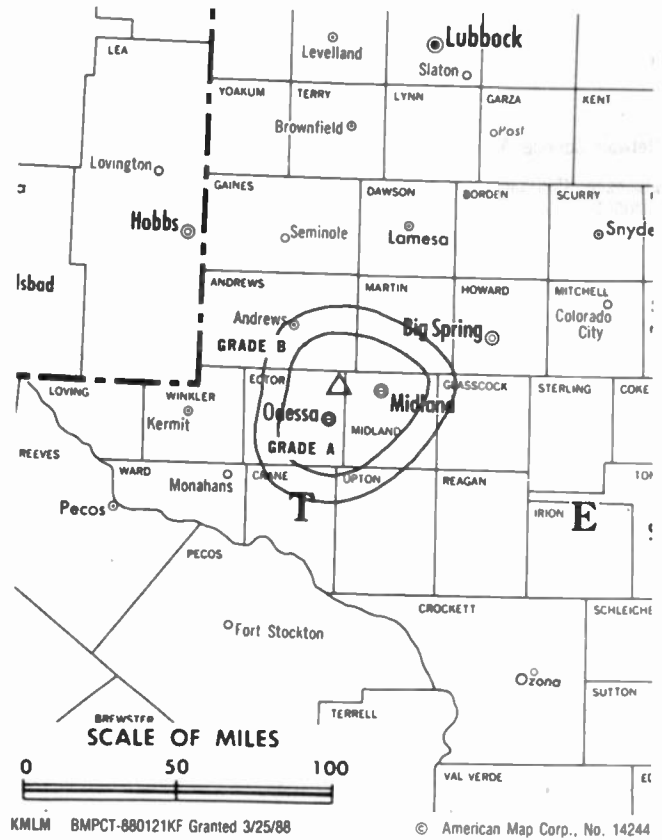
- Al Cooper, General Manager.
- Albert Fuentes, Production Manager.
- Eddie Sills, Chief Engineer.

Rates: On request.

City of License: Odessa. **ADI:** Odessa-Midland. **Rank:** 149.

Total Households: ©MSI Consumer Market Data as of 1/1/93. TV Homes, TV% and Circulation ©1993 Arbitron. County coverage based on Arbitron study.

Net Weekly Circulation	State County	Total Households	TV Households Households	%
Between 5-24%	TEXAS			
	Dawson	4,900	4,800	98
	Martin	1,600	1,600	100



Net Weekly Circulation	State County	Total Households	TV Households Households	%
Between 5-24%	Midland	39,800	39,600	99
Station Totals		46,300	46,000	99
Net Weekly Circulation (1993)				3,800
Average Daily Circulation (1993)				1,400

Texas—Odessa

KOSA-TV

Ch. 7

Network Service: CBS.

Licensee: Brissette TV of Odessa Inc., 1211 N. Whitaker, Odessa, TX 79763.

Studio: 1211 N. Whitaker Ave., Odessa, TX 79763.

Mailing Address: Box 4186, Odessa, TX 79760.

Telephone: 915-337-8301. **TWX:** 910-897-5504. **Fax:** 915-337-0536.

Technical Facilities: Channel No. 7 (174-180 MHz). Authorized power: 316-kw visual, 39.8-kw aural. Antenna: 740-ft. above av. terrain, 726-ft. above ground, 3856-ft. above sea level.

Latitude 31° 51' 50.50"

Longitude 102° 34' 41.00"

Transmitter: Farm Rd. No. 866, 11-mi. W of Odessa.

Satellite Earth Station: Scientific-Atlanta, 7-meter; Scientific-Atlanta receivers.

News Service: AP.

Ownership: Brissette Broadcasting Corp. (Group Owner).

Began Operation: January 1, 1956. Transfer of control to Wesray Communications Corp. approved by FCC Aug. 16, 1984. Previous sale to Forward by Doubleday Bcstg. Co. approved by FCC Sept. 11, 1973. Sale to International Bcstg. Co. approved Feb. 27, 1986 but not consummated. FCC approved sale of Forward stations to Adams Communications Dec. 23, 1987. Sale to present owner was approved Dec. 24, 1991.

Represented (sales): Blair Television.

Represented (legal): Wyrick, Robbins, Yates & Pouton.

Personnel:

Sheryl Jonsson, Vice President & General Manager.

Tim Riggan, Local Sales Manager.

Rick McGee, Chief Engineer.

Kurt Kiser, News Director.

George Bugg, Promotion Director.

Oawn Brenner, Business Manager.

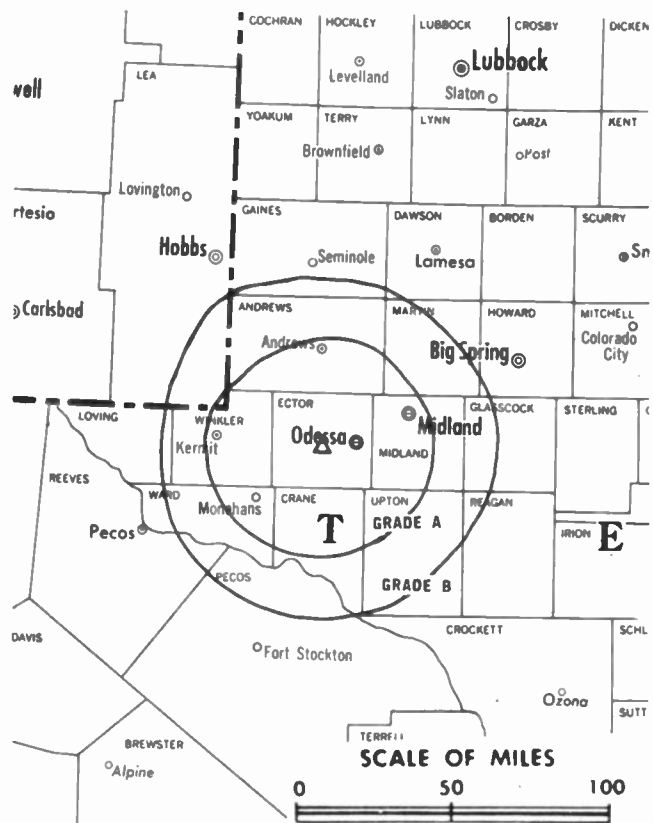
Highest 30 Sec. Rate: \$600.

NETWORK BASE HOURLY RATE: \$875.

City of License: Odessa. **ADI:** Odessa-Midland. **Rank:** 149.

Total Households: ©MSI Consumer Market Data as of 1/1/93. TV Homes, TV% and Circulation ©1993 Arbitron. County coverage based on Arbitron study.

Net Weekly Circulation	State County	Total Households	TV Households	%
50% & Over	NEW MEXICO			
	Lea South	1,900	1,900	100
	TEXAS			
	Andrews	4,600	4,600	100
	Brewster	3,500	3,400	97
	Crane	1,500	1,500	100
	Culberson	1,100	1,100	100
	Ector	41,600	41,300	99



KOSA-TV BMPCT-4369 Granted 11/26/56

© American Map Corp. 14244

Net Weekly Circulation	State County	Total Households	TV Households	%
50% & Over	Howard	11,100	11,000	99
	Loving	100	100	100
	Martin	1,600	1,600	100
	Midland	39,800	39,600	99
	Pecos	4,600	4,500	98
	Reagan	1,300	1,300	100
	Reeves	4,700	4,600	98
	Upton	1,500	1,500	100
	Ward	4,200	4,200	100
	Winkler	2,800	2,800	100
	Between 25-49%	NEW MEXICO		
Lea North		16,800	16,400	98
TEXAS				
Gaines		4,500	4,500	100
Glasscock		500	500	100
Between 5-24%	TEXAS			
	Jeff Davis	800	800	100
	Presidio	2,400	2,300	96
Station Totals	TEXAS			
	Crockett	1,400	1,400	100
Net Weekly Circulation (1993)		152,300	150,900	99
Average Daily Circulation (1993)				114,900
				62,000

Texas—Odessa

KPEJ
Ch. 24

Network Service: Fox.

Licensee: Associated Broadcasters Inc., 600 Lafayette, Suite 906, Lafayette, LA 70502.

Studio: 1550 W. Interstate 20, Odessa, TX 79763.

Mailing Address: Box 11009, Odessa, TX 79760.

Telephones: 915-563-2424; 915-337-2424. Fax: 915-337-3707.

Technical Facilities: Channel No. 24 (530-536 MHz). Authorized power: 4453.2-kw visual. Antenna: 1100-ft. above av. terrain, 1102-ft. above ground, 4014-ft. above sea level.

Latitude 32° 05' 51"
Longitude 102° 17' 21"

Transmitter: E of Hwy. 1788, 14-mi. NW of Midland.

Multichannel TV Sound: Stereo only.

Ownership: Associated Broadcasters Inc. (Group Owner).

Began Operation: June 16, 1986. FCC approved sale to present owner by SWMM/Odessa-Midland Corp. Oct. 31, 1990.

Represented (sales): Adam Young Inc.

Represented (legal): Fletcher, Heald & Hildreth.

Represented (engineering): Matt Sanderford.

Personnel:

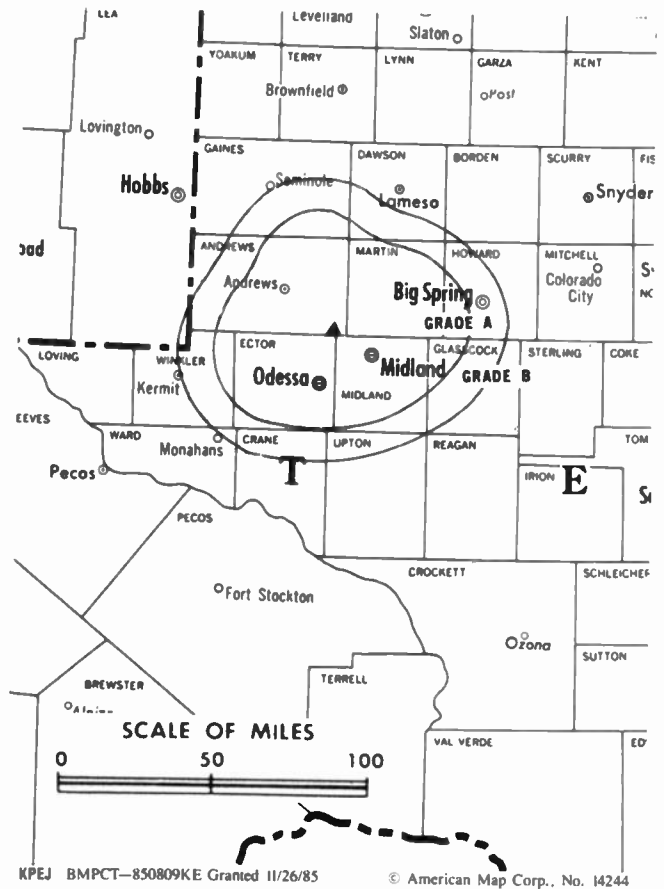
- Joseph Sugg, General Manager.
- James Beeghley, General Sales Manager.
- Ardelia Schmalz, Program Director.
- Becky Kelly-Norris, Promotion Director.
- Tina Plumlee, Business Manager.
- Ooug Faltus, Chief Engineer.

Highest 30 Sec. Rate: \$500.

City of License: Odessa. **ADI:** Odessa-Midland. **Rank:** 149.

Total Households: ©MSI Consumer Market Data as of 1/1/93. TV Homes, TV% and Circulation ©1993 Arbitron. County coverage based on Arbitron study.

	Net Weekly Circulation	State County	Total Households	Tv Households	%
50% & Over		TEXAS			
		Crane	1,500	1,500	100
		Ector	41,600	41,300	99
		Howard	11,100	11,000	99
		Midland	39,800	39,600	99
		Reagan	1,300	1,300	100
		Ward	4,200	4,200	100



Net Weekly Circulation	State County	Total Households	TV Households	%
Between 25-49%	TEXAS			
	Andrews	4,600	4,600	100
	Dawson	4,900	4,800	98
	Glasscock	500	500	100
	Martin	1,600	1,600	100
	Pecos	4,600	4,500	98
	Winkler	2,800	2,800	100
Between 5-24%	NEW MEXICO			
	Lea South	1,900	1,900	100
	TEXAS			
	Gaines	4,500	4,500	100
Upton	1,500	1,500	100	
Yoakum	2,800	2,800	100	
Station Totals		129,200	128,400	99
Net Weekly Circulation (1993)				76,200
Average Daily Circulation (1993)				37,200

Texas—Odessa

KWES-TV

(formerly KTPX)

Ch. 9

(Operates satellite KWAB-TV, Big Spring, TX)

Licensee: Midessa Television Co., Box 708-A, Lawton, OK 73502.

Studio: 11320 County Rd. 127 W, Midland, TX 79711.

Mailing Address: Box 60150, Midland, TX 79711.

Telephone: 915-567-9999. Fax: 915-561-5136; 915-563-8127.

Technical Facilities: Channel No. 9 (186-192 MHz). Authorized power: 316-kw visual, 31.6-kw aural. Antenna: 1270-ft. above av. terrain, 1080-ft. above ground, 4490-ft. above sea level.

Latitude 31° 59' 17"
Longitude 102° 51' 59"

Transmitter: 17-mi. ENE of Kermit, TX; 26-mi. NW of Odessa; 27-mi. NE of Monahans.

Satellite Earth Stations: Harris, 7.5-meter Ku-band; RCA, 4.5-meter Ku & C-band; Harris, 3.5-meter Ku-band; Harris, M/A-Com, Scientific-Atlanta receivers.

News Services: AP, CNN, Conus, NBC.

Ownership: R. H. Drewry Group (Group Owner); KSWO-TV Co. Inc. (Group Owner).

Began Operation: December 1, 1958. Moved to new site and higher power Feb. 1, 1963. Sale to Grayson Enterprises by Tri-Cities Bcstrs. (John B. Walton) approved by FCC Feb. 12, 1969. Distress sale to Permian Basin TV Corp. conditionally approved by FCC March 27, 1980; full grant April 22, 1980 (Television Digest, Vol. 20:13). Sale to MSP Television of Midland-Odessa approved Nov. 19, 1985. Sale to present owners approved Sept. 9, 1991.

Represented (sales): Seltel Inc.

Personnel:

John L. Foster, General Manager.
Rick Wood, General Sales Manager.
Gayle Hill, News Director.
Valarie Dugan, Business Manager.
Chuck Cooper, Chief Engineer.
Eva Fawcett, Promotion Director.
Richard Esparza, Production Manager.

Rates: On request.

NETWORK BASE HOURLY RATE: \$700.

Arbitron Data: Includes KWAB-TV, Big Spring, TX.

City of License: Odessa. ADI: Odessa-Midland. Rank: 149.

Total Households: ©MSI Consumer Market Data as of 1/1/93. TV Homes, TV% and Circulation ©1993 Arbitron. County coverage based on Arbitron study.

Net Weekly Circulation	State County	Total Households	TV Households	%
50% & Over	NEW MEXICO			
	Lea North	16,800	16,400	98
	Lea South	1,900	1,900	100
	TEXAS			
	Andrews	4,600	4,600	100
Brewster	3,500	3,400	97	



KWES-TV BPCT-3000 Granted 7/25/62 © American Map Corp., No. 14244

Net Weekly Circulation	State County	Total Households	TV Households	%
50% & Over	Crane	1,500	1,500	100
	Culberson	1,100	1,100	100
	Ector	41,600	41,300	99
	Gaines	4,500	4,500	100
	Howard	11,100	11,000	99
	Loving	100	100	100
	Martin	1,600	1,600	100
	Midland	39,800	39,600	99
	Pecos	4,600	4,500	98
	Reagan	1,300	1,300	100
	Reeves	4,700	4,600	98
	Upton	1,500	1,500	100
	Ward	4,200	4,200	100
	Winkler	2,800	2,800	100
Yoakum	2,800	2,800	100	
TEXAS				
Between 25-49%	Jeff Davis	800	800	100
	Mitchell	3,000	3,000	100
	Presidio	2,400	2,300	96
TEXAS				
Between 5-24%	Crockett	1,400	1,400	100
	Glasscock	500	500	100
Station Totals		158,100	156,700	99
Net Weekly Circulation (1993)			119,200	
Average Daily Circulation (1993)			65,600	

Texas—San Angelo

KACB-TV

Ch. 3

(Satellite of KRBC-TV, Abilene)

Network Service: NBC.

Licensee: Abilene Radio & TV Co., 4510 14th St., Abilene, TX 79605.

Studio: See KRBC-TV, Abilene, TX.

Telephone: 915-692-4242.

Technical Facilities: Channel No. 3 (60-66 MHz). Authorized power: 17.87-kw visual, 3.55-kw aural. Antenna: 600-ft. above av. terrain, 469-ft. above ground, 2719-ft. above sea level.

Latitude 31° 37' 22"

Longitude 100° 26' 14"

Transmitter: 7.7-mi. N of San Angelo, 0.4-mi. W of State Hwy. 208.

News Service: AP.

Ownership: Abilene Radio & Television Co.

Began Operation: February 8, 1962.

Represented (sales): Blair Television.

Personnel:

Gary Ackers, President.

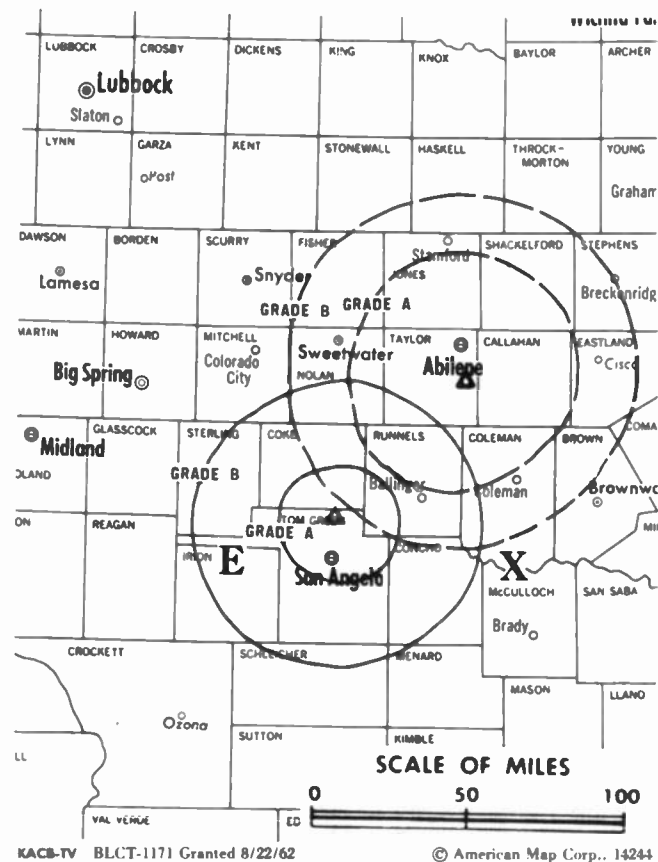
Ken Knox, General Manager.

Jerry Shackelford, Program Director.

James Tilly, Chief Engineer.

Rates: Sold in combination with KRBC-TV, Abilene.

Arbitron Data: Included with KRBC-TV, Abilene, TX.



City of License: San Angelo. ADI: San Angelo. Rank: 190.

Texas—San Angelo

KIDY

Ch. 6

Network Service: Fox.

Licensee: Sage Bcstg. Corp., 406 S. Irving St., San Angelo, TX 76903.

Studio: 406 S. Irving St., San Angelo, TX 76903.

Branch Office: 1049 N. 3rd Ave., Abilene, TX 79604.

Telephones: 915-658-2666 (San Angelo); 915-673-2345 (Abilene).

Fax: 915-655-8461.

Technical Facilities: Channel No. 6 (82-88 MHz). Authorized power: 100-kw visual, 10-kw aural. Antenna: 910-ft. above av. terrain, 1000-ft. above ground, 3023-ft. above sea level.

Latitude 31° 35' 21"
Longitude 100° 31' 00"

Transmitter: 2.31-mi. N of intersection of U.S. 87 & March Rd., San Angelo.

Satellite Earth Stations: Harris, 6.1-meter C-band; RCA, 4.5-meter Ku-band; Harris, 3.5-meter C-band; Harris, RCA receivers.

Ownership: Sage Broadcasting Corp.

Began Operation: May 12, 1984.

Represented (sales): Seltel Inc.

Represented (legal): Rosenman & Colin.

Represented (engineering): Jules Cohen & Associates, P.C.

Personnel:

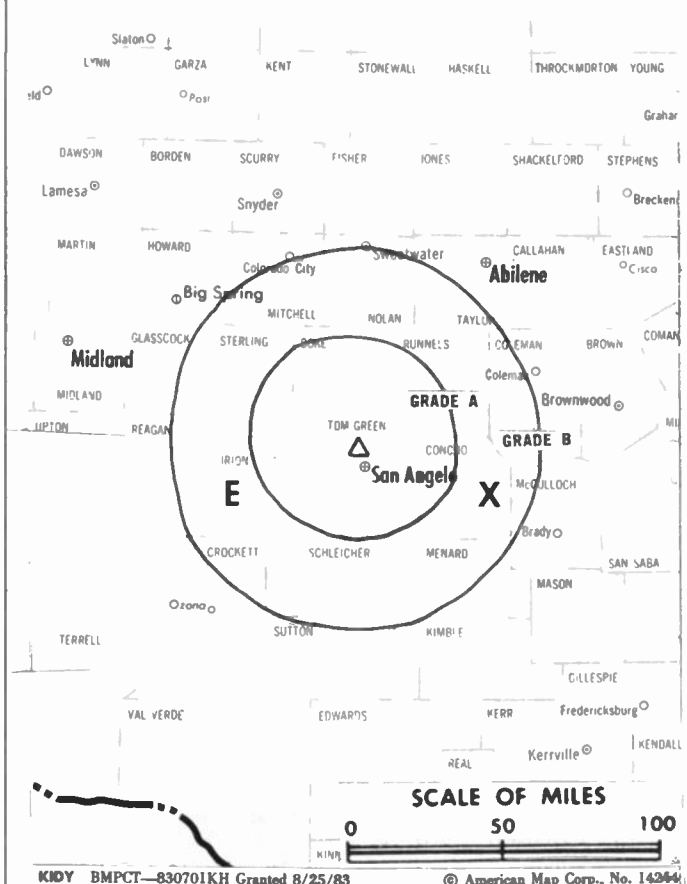
Raymond G. Schindler, President.
Paris R. Schindler, Vice President.
Bill Carter, General Manager & Secretary.
Lowell Wilks, General Sales Manager.
Jan Landers, Abilene Sales Manager.
Bill Brister, Chief Engineer.
Jodie Barton, Public Affairs Director.
John Talley, Program Director.
Becky Schnatz, Promotion Director.
Dick Halstead, Production Manager.
Jamie George, Business Manager.

Highest 30 Sec. Rate: \$175.

City of License: San Angelo. **ADI:** San Angelo. **Rank:** 190.

Total Households: ©MSI Consumer Market Data as of 1/1/93. TV Homes, TV% and Circulation ©1993 Arbitron. County coverage based on Arbitron study.

Net Weekly Circulation	State County	Total Households	TV Households	%
50% & Over	TEXAS			
	Concho	1,000	1,000	100
	Irion	600	600	100



Net Weekly Circulation	State County	Total Households	TV Households	%
50% & Over	Schleicher	1,000	1,000	100
	Sterling	500	500	100
	Tom Green	36,400	36,100	99
Between 25-49%	TEXAS			
	Coke	1,400	1,400	100
	Crockett	1,400	1,400	100
	Mc Culloch	3,500	3,400	97
	Menard	900	900	100
	Reagan	1,300	1,300	100
	Runnels	4,300	4,300	100
	Taylor	43,600	43,300	99
Between 5-24%	TEXAS			
	Coleman	4,000	4,000	100
	Glasscock	500	500	100
	Sutton	1,400	1,400	100
Station Totals		101,800	101,100	99
Net Weekly Circulation (1993)				54,600
Average Daily Circulation (1993)				24,900

Texas—San Angelo

KLST

Ch. 8

Network Service: CBS.

Licensee: Jewell Television Corp., Box 1941, San Angelo, TX 76902.

Studio: 2800 Armstrong St., San Angelo, TX 76903.

Mailing Address: Box 1941, San Angelo, TX 76902.

Telephone: 915-949-8800. TWX: 510-871-3805. Fax: 915-658-4006.

Technical Facilities: Channel No. 8 (180-186 MHz). Authorized power: 316-kw visual, 31.6-kw aural. Antenna: 1450-ft. above av. terrain, 1500-ft. above ground, 3326-ft. above sea level.

Latitude 31° 22' 01"
Longitude 100° 02' 48"

Transmitter: 3.3-mi. SE of Eola.

Satellite Earth Stations: Transmit/receive Scientific-Atlanta, 7-meter C-band; Scientific-Atlanta, 4.6-meter C-band; Vertex, 4.6-meter Ku-band; M/A-Com, Scientific-Atlanta receivers.

News Service: AP.

Ownership: T. B. Lanford Estate (Group Owner).

Began Operation: June 26, 1953. Transfer of 74% to KGKL and R. H. Simmons approved March 13, 1957 by FCC (Television Digest, Vol. 13:2, 11). Transfer of 49% from KGKL to Big Spring Bcstg. Co. effective March 25, 1959. Transfer to Westex TV Co. owners approved by FCC Dec. 4, 1962. Sale to present owner by Houston H. & Edward H. Harte & A. L. Hall approved Jan. 20, 1971.

Represented (sales): Katz Continental Television.

Represented (legal): Wiley, Rein & Fielding.

Represented (engineering): Edward F. Lorentz & Associates.

Personnel:

Phil Brassie, Vice President & General Manager.
Gordon Hay, Station Manager & Director of Operations.
Lanny Kiest, Local Sales Manager.
Glen Goode, Regional Sales Manager.
Low Kordek, News Director.
Kevin Settle, Promotion Director.
Larry White, Chief Engineer.
Steve Price, Controller.
Randy Aly, Marketing Director.
Patsy Howell, Administrative Assistant.
Denise Miller, National Sales Assistant.

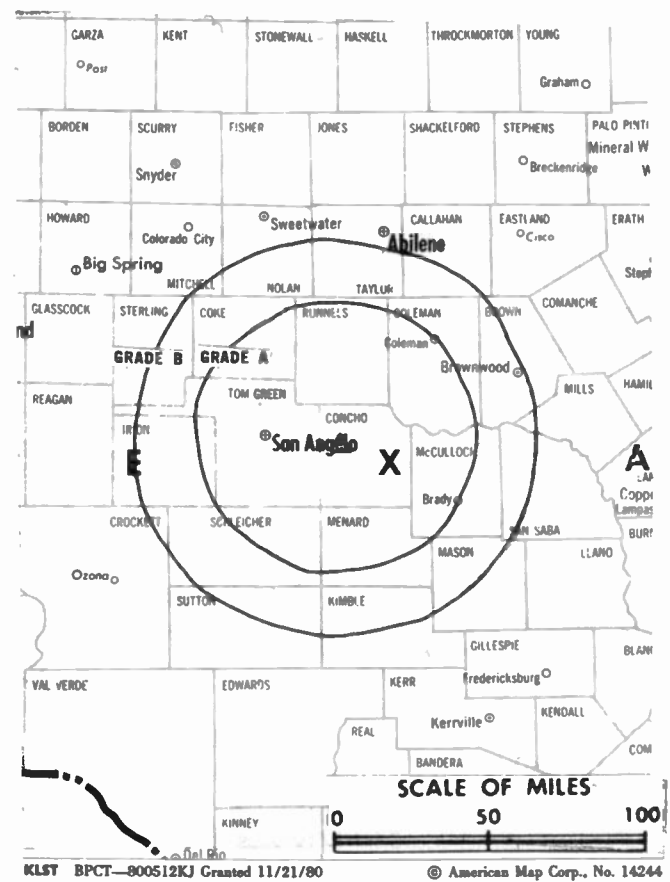
Highest 30 Sec. Rate: \$500.

NETWORK BASE HOURLY RATE: \$297.

City of License: San Angelo. ADI: San Angelo. Rank: 190.

Total Households: ©MSI Consumer Market Data as of 1/1/93. TV Homes, TV% and Circulation ©1993 Arbitron. County coverage based on Arbitron study.

Net Weekly Circulation	State County	Total Households	TV Households	%
50% & Over	TEXAS			
	Coke	1,400	1,400	100
	Concho	1,000	1,000	100
	Crockett	1,400	1,400	100



Net Weekly Circulation	State County	Total Households	TV Households	%
50% & Over	Irion	600	600	100
	Kimble	1,600	1,500	94
	Mc Culloch	3,500	3,400	97
	Menard	900	900	100
	Runnels	4,300	4,300	100
	Schleicher	1,000	1,000	100
	Sterling	500	500	100
	Sutton	1,400	1,400	100
	Tom Green	36,400	36,100	99
	Between 25-49%	TEXAS		
Coleman		4,000	4,000	100
Mitchell		3,000	3,000	100
Between 5-24%	Reagan	1,300	1,300	100
	TEXAS			
	Brown	13,200	13,000	98
	Edwards	800	800	100
	Glasscock	500	500	100
	Mason	1,400	1,400	100
	Nolan	6,200	6,200	100
San Saba	2,100	2,100	100	
Station Totals		86,500	85,800	99
Net Weekly Circulation (1993)				54,400
Average Daily Circulation (1993)				36,700

Texas—San Antonio

KABB
Ch. 29

Network Service: None, independent.

Licensee: River City License Partnership, 1215 Cole St., St. Louis, MO 63106.

Studio: 4335 N.W. Loop 410, San Antonio, TX 78229.

Telephone: 512-366-1129. Fax: 512-299-1545.

Technical Facilities: Channel No. 29 (560-566 MHz). Authorized power: 5000-kw max. visual, 250-kw max. aural. Antenna: 1453-ft. above av. terrain, 1470-ft. above ground, 1982-ft. above sea level.

Latitude 29° 17' 27"
Longitude 98° 16' 12"

Transmitter: 12480-B Adkins-Elmendorf Rd.

Multichannel TV Sound: Stereo only.

Satellite Earth Stations: Vertex, 6.1-meter Ku & C-band; Vertex, 3.5-meter Ku-band; Scientific-Atlanta, Standard Communications receivers.

Ownership: Better Communications Inc. (Group Owner).

Began Operation: December 16, 1987. Sale to present owners by Alamo Bcstg. Corp. approved by FCC July 14, 1989 (Television Digest, Vol. 29:20).

Represented (sales): TeleRep Inc.

Represented (legal): Dow, Lohnes & Albertson.

Represented (engineering): Jules Cohen & Associates, P.C.

Personnel:

Michael A. Liff, Vice President & General Manager.

Richard Joppie, General Sales Manager.

Brian E. Lang, Local Sales Manager.

Bryan April, National Sales Manager.

Sam Bickel, Program Director.

Scott McAninch, Promotion Director.

Bill Driesslein, Business Manager.

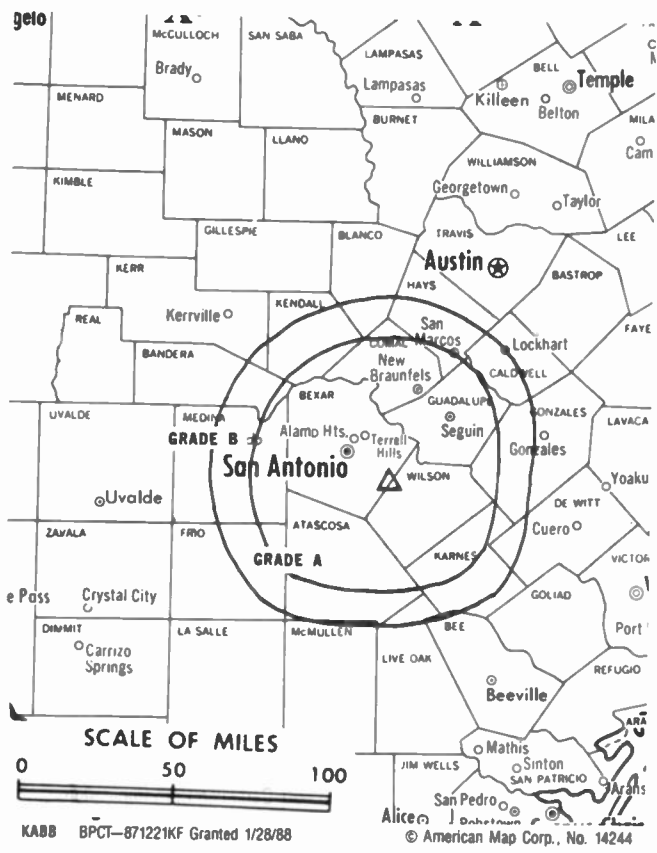
David Ostmo, Director of Engineering.

Highest 30 Sec. Rate: \$700.

City of License: San Antonio. ADI: San Antonio-Victoria. Rank: 36.

Total Households: ©MSI Consumer Market Data as of 1/1/93. TV Homes, TV% and Circulation ©1993 Arbitron. County coverage based on Arbitron study.

Net Weekly Circulation	State County	Total Households	TV Households	%
50% & Over	TEXAS			
	Atascosa	10,400	10,200	98
	Bexar	429,800	425,700	99
	Comal	20,700	20,500	99
	Guadalupe	24,200	23,900	99
	Karnes	4,300	4,200	98
	Kendall	5,900	5,800	98
Medina	9,600	9,400	98	



Net Weekly Circulation	State County	Total Households	TV Households	%
50% & Over	Uvalde	7,700	7,500	97
	Wilson	8,000	7,800	97
Between 25-49%	TEXAS			
	De Witt	7,100	7,000	99
	Frio	4,100	4,000	98
	Gonzales	6,200	6,100	98
	Live Oak	3,500	3,400	97
Between 5-24%	Mcmullen	300	300	100
	TEXAS			
	Bandera	4,600	4,600	100
	Bastrop	14,200	13,900	98
	Blanco	2,500	2,500	100
	Caldwell	9,000	8,900	99
Goliad	2,300	2,200	98	
Hays	23,700	23,400	99	
Station Totals		598,100	591,300	99
Net Weekly Circulation (1993)				332,300
Average Daily Circulation (1993)				154,700

Texas—San Antonio

KENS-TV

Ch. 5

Network Service: CBS.

Licensee: Harte-Hanks Television Inc., Box TV5, San Antonio, TX 78299.

Studio: 5400 Fredericksburg Rd., San Antonio, TX 78229.

Telephone: 512-366-5000. **TWX:** 910-871-1012. **Fax:** 512-377-0740.

Technical Facilities: Channel No. 5 (76-82 MHz). Authorized power: 100-kw visual, 10-kw aural. Antenna: 1392-ft. above av. terrain, 1531-ft. above ground, 2049-ft. above sea level.

Latitude 29° 16' 07"
Longitude 98° 15' 55"

Transmitter: Tower Rd., 4-mi. NE of Elmendorf, TX.

Satellite Earth Stations: Transmit/receive Satcom Technologies, 9.2-meter; Satcom Technologies, 7-meter; Satcom Technologies, 5.5-meter Ku-band; Scientific-Atlanta receivers.

News Services: AP, NIWS.

Ownership: Harte-Hanks Communications Inc.

Began Operation: February 15, 1950. Transfer to present owners from owners of San Antonio Express and News approved by FCC July 3, 1962. Sale to San Antonio Express and News by Storer Bcstg. Co., which acquired it in Oct. 1951, approved by FCC Oct. 27, 1954 (Television Digest, Vol. 7:30, 41; 10:15, 22, 26, 44).

Represented (sales): Katz American Television; Canadian Communications Co.

Represented (legal): Arnold & Porter.

Personnel:

- Michael J. Conly, President & General Manager.
- Jack W. Forehand, Vice President & Station Manager.
- Bob Rogers, Vice President & Director of News & Public Affairs.
- Robert King, Vice President & Chief Engineer.
- Michael Simpson, General Sales Manager.
- Marty Gamer, National Sales Manager.
- Laura Horansky, Promotion Director.
- Susan Lynch, Business Manager.

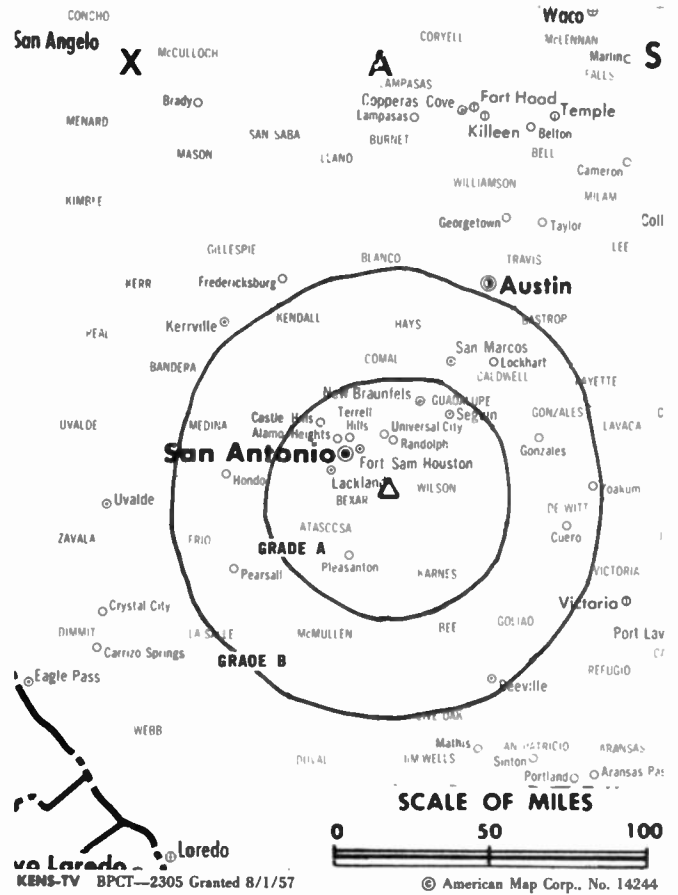
Highest 30 Sec. Rate: \$5000.

NETWORK BASE HOURLY RATE: \$1850.

City of License: San Antonio. **ADI:** San Antonio-Victoria. **Rank:** 36.

Total Households: ©MSI Consumer Market Data as of 1/1/93. TV Homes, TV% and Circulation ©1993 Arbitron. County coverage based on Arbitron study.

Net Weekly Circulation	State County	Total Households	TV Households	%
TEXAS				
50% & Over	Atascosa	10,400	10,200	98
	Bandera	4,600	4,600	100
	Bee	8,700	8,600	99
	Bexar	429,800	425,700	99
	Blanco	2,500	2,500	100
	Cornal	20,700	20,500	99
	De Witt	7,100	7,000	99
	Dimmit	3,000	2,900	97
	Edwards	800	800	100
	Frio	4,100	4,000	98
	Gillespie	7,000	6,800	97
	Goliad	2,300	2,200	98



Net Weekly Circulation	State County	Total Households	TV Households	%
50% & Over	Gonzales	6,200	6,100	98
	Guadalupe	24,200	23,900	99
	Kames	4,300	4,200	98
	Kendall	5,900	5,800	98
	Kerr	14,900	14,600	98
	Kinney	1,200	1,200	100
	La Salle	1,700	1,700	100
	Lavaca	7,200	7,000	97
	Mcmullen	300	300	100
	Maverick	10,200	9,800	96
	Medina	9,600	9,400	98
	Real	900	900	100
	Uvalde	7,700	7,500	97
	Val Verde	12,100	11,800	98
	Victoria	26,300	25,900	98
	Wilson	8,000	7,800	97
	Zavala	3,400	3,300	97
TEXAS				
Between 25-49%	Hays	23,700	23,400	99
	Live Oak	3,500	3,400	97
TEXAS				
Between 5-24%	Bastrop	14,200	13,900	98
	Caldwell	9,000	8,900	99
	Kimble	1,600	1,500	94
	Webb	36,200	35,600	98
Station Totals		733,300	723,700	99
Net Weekly Circulation (1993)				575,100
Average Daily Circulation (1993)				373,300

Texas—San Antonio

KMOL-TV

Ch. 4

Network Service: NBC.

Licensee: UTV of San Antonio Inc., Box 2641, San Antonio, TX 78299.

Studio: 1031 Navarro St., San Antonio, TX 78205.

Mailing Address: Box 2641, San Antonio, TX 78299.

Telephone: 512-226-4444. **Fax:** 512-223-5693.

Technical Facilities: Channel No. 4 (66-72 MHz). Authorized power: 100-kw visual, 20-kw aural. Antenna: 1476-ft. above av. terrain, 1531-ft. above ground, 2049-ft. above sea level.

Latitude 29° 16' 10"
Longitude 98° 15' 55"

Transmitter: 4-mi. from Elmendorf on bearing of N 79° E.

Multichannel TV Sound: Stereo only.

Satellite Earth Stations: Transmit/receive Harris, 8-meter Ku-band; Harris, 3-meter Ku-band; Satcom Technologies, 7-meter C-band; Comtech, Harris receivers.

SNG Mobile Dish: Andrew, 2.4-meter Ku-band.

News Services: AP, CNN.

Ownership: United Television Inc. (Group Owner).

Began Operation: December 11, 1949. Sale to present owner by Avco Bcstg. Corp. approved by FCC Sept. 18, 1975 (Television Digest, Vol. 14:48). Sale to Avco by Hugh Half Jr. and associates approved Sept. 15, 1965 (Vol. 5:22, 38).

Represented (sales): MMT Sales Inc.

Represented (legal): Wilmer, Cutler & Pickering.

Personnel:

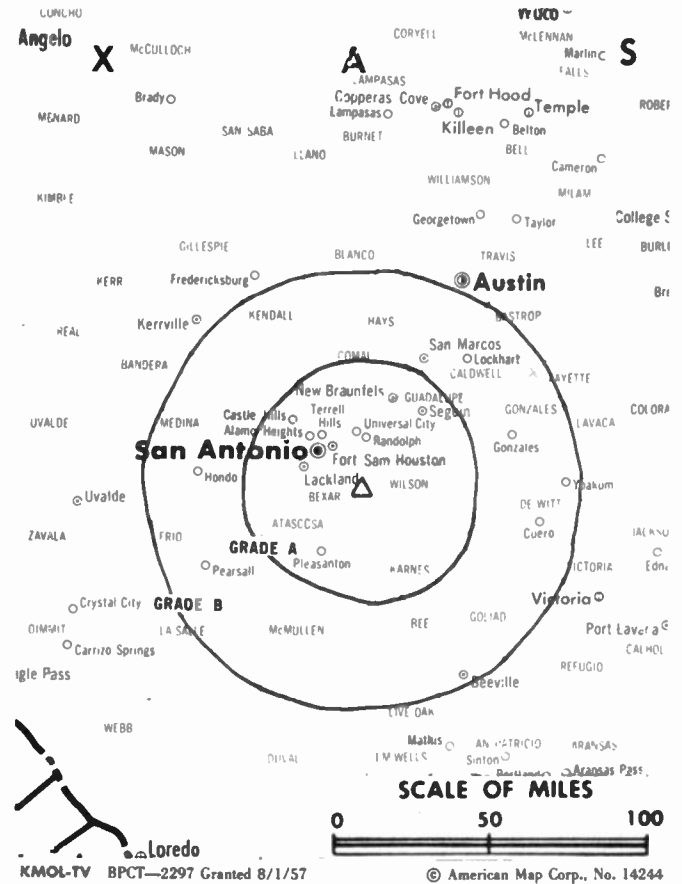
Robert Donohue, Vice President & General Manager.
Kevin Donohue, General Sales Manager.
Jay Oliver, Local Sales Manager.
John Seabers, National Sales Manager.
Tim Gardner, News Director.
Mike Stanford, Promotion Manager & Creative Services Director.
Gene Hansbauer, Business Manager.
Pat Bodet, Production Manager.
Harold Friesenhahn, Chief Engineer.

Rates: On request.

City of License: San Antonio. **ADI:** San Antonio-Victoria. **Rank:** 36.

Total Households: ©MSI Consumer Market Data as of 1/1/93. TV Homes, TV% and Circulation ©1993 Arbitron. County coverage based on Arbitron study.

Net Weekly Circulation	State County	Total Households	TV Households	%
50% & Over	Atascosa	10,400	10,200	98
	Bandera	4,600	4,600	100
	Bexar	429,800	425,700	99
	Cornal	20,700	20,500	99
	De Witt	7,100	7,000	99
	Dimmit	3,000	2,900	97
	Edwards	800	800	100
	Frio	4,100	4,000	98
	Gillespie	7,000	6,800	97
	Goliad	2,300	2,200	98
	Gonzales	6,200	6,100	98



Net Weekly Circulation	State County	Total Households	TV Households	%
50% & Over	Guadalupe	24,200	23,900	99
	Kames	4,300	4,200	98
	Kendall	5,900	5,800	98
	Kerr	14,900	14,600	98
	Kinney	1,200	1,200	100
	La Salle	1,700	1,700	100
	Lavaca	7,200	7,000	97
	Mcmullen	300	300	100
	Maverick	10,200	9,800	96
	Medina	9,600	9,400	98
	Real	900	900	100
	Uvalde	7,700	7,500	97
	Val Verde	12,100	11,800	98
Victoria	26,300	25,900	98	
Wilson	8,000	7,800	97	
Zavala	3,400	3,300	97	
Between 25-49%	Blanco	2,500	2,500	100
	Caldwell	9,000	8,900	99
	Hays	23,700	23,400	99
	Live Oak	3,500	3,400	97
Between 5-24%	Bastrop	14,200	13,900	98
	Bee	8,700	8,600	99
	Kimble	1,600	1,500	94
	Webb	36,200	35,600	98
Station Totals		733,300	723,700	99
Net Weekly Circulation (1993)				542,100
Average Daily Circulation (1993)				315,200

Texas—Kerrville-San Antonio

KRRT
Ch. 35

Network Service: Fox.

Licensee: Paramount Stations Group of Kerrville Inc.

Studio: 6218 N.W. Loop 410, San Antonio, TX 78238.

Telephone: 512-684-0035. Fax: 512-523-6416.

Technical Facilities: Channel No. 35 (596-602 MHz). Authorized power: 5000-kw max. visual, 500-kw max. aural. Antenna: 1763-ft. above av. terrain, 1520-ft. above ground, 3016-ft. above sea level.

Latitude 29° 36' 37"
Longitude 98° 53' 35"

Transmitter: 2.3-mi. ENE of intersection of Hwys. 1283 & 37, Lake Hills.

Multichannel TV Sound: Stereo only.

Satellite Earth Stations: United Satellite Systems, 5-meter C-band; U.S. Tower, 2-meter Ku-band; Collins, Scientific-Atlanta receivers.

Ownership: Paramount Stations Group (Group Owner).

Began Operation: November 6, 1985.

Represented (sales): Seltel Inc.

Represented (legal): Leventhal, Senter & Lerman.

Personnel:

David Boaz, Vice President & General Manager.

Tom Hurley, Sales Director.

Bill Davis, Local Sales Manager.

Jeff Kern, National Sales Manager.

Mel House, Director, Programming & Operations.

Kevin Busseman, Chief Engineer.

Vangie Mascorro, Promotion Director.

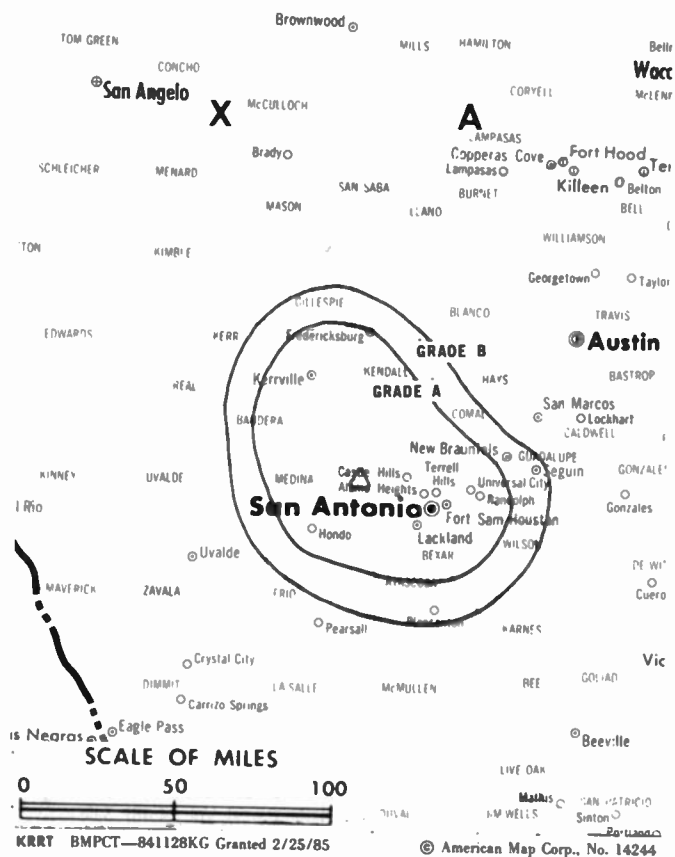
Rebecca Perez, Business Manager.

Highest 30 Sec. Rate: \$2500.

City of License: Kerrville. ADI: San Antonio-Victoria. Rank: 36.

Total Households: ©MSI Consumer Market Data as of 1/1/93. TV Homes, TV% and Circulation ©1993 Arbitron. County coverage based on Arbitron study.

Net Weekly Circulation	State County	Total Households	TV Households Households	%
50% & Over	TEXAS			
	Atascosa	10,400	10,200	98
	Bandera	4,600	4,600	100
	Bexar	429,800	425,700	99
	Edwards	800	800	100
	Medina	9,600	9,400	98
	Uvalde	7,700	7,500	97
	Val Verde	12,100	11,800	98
Wilson	8,000	7,800	97	



Net Weekly Circulation	State County	Total Households	TV Households Households	%
Between 25-49%	TEXAS			
	Comal	20,700	20,500	99
	Frio	4,100	4,000	98
	Gillespie	7,000	6,800	97
	Guadalupe	24,200	23,900	99
	Karnes	4,300	4,200	98
	Kendall	5,900	5,800	98
	Kerr	14,900	14,600	98
	La Salle	1,700	1,700	100
Between 5-24%	TEXAS			
	Blanco	2,500	2,500	100
	Caldwell	9,000	8,900	99
	De Witt	7,100	7,000	99
	Goliad	2,300	2,200	98
	Real	900	900	100
San Patricio	18,700	18,400	98	
Station Totals		606,300	599,200	99
Net Weekly Circulation (1993)				332,600
Average Daily Circulation (1993)				137,500

Texas—San Antonio

KSAT-TV

Ch. 12

Network Service: ABC.

Licensee: H & C Communications Inc., 3050 Post Oak Blvd., Suite 1330, Houston, TX 77056.

Studio: 1408 N. St. Mary's St., San Antonio, TX 78215.

Mailing Address: Box 2478, San Antonio, TX 78298.

Telephone: 512-351-1200. TWX: 910-871-1022. Fax: 512-351-1297.

Technical Facilities: Channel No. 12 (204-210 MHz). Authorized power: 316-kw visual, 31.6-kw aural. Antenna: 1483-ft. above av. terrain, 1505-ft. above ground, 2049-ft. above sea level.

Latitude 29° 16' 11"
Longitude 98° 15' 31"

Transmitter: 4.5-mi. ENE of Elmendorf, TX.

Multichannel TV Sound: Stereo only.

Satellite Earth Stations: Scientific-Atlanta, 10-meter C-band; Andrew, 7.3-meter C-band; Andrew, 5.6-meter Ku-band; Andrew, 4.5-meter Ku-band; Scientific-Atlanta, 4.5-meter Ku-band; M/A-Com, Microdyne, Scientific-Atlanta, Andrew receivers.

News Services: ABC, AP, Conus, Texas State Network.

Ownership: H & C Communications Inc. (Group Owner).

Began Operation: January 21, 1957. Sale to present owner by Rockefeller Group Inc. approved by FCC April 29, 1986 (Television Digest, Vol. 26:6, 12). Sale to Rockefeller Group approved by FCC Nov. 23, 1983 (Vol. 23:19, 22; 24:6). Sale to the Outlet Co. by Mission Telecasting Corp. approved Nov. 22, 1967.

Represented (sales): Pety Television Inc.

Represented (legal): Dow, Lohnes & Albertson.

Represented (engineering): Jules Cohen & Associates, P.C.

Personnel:

- James E. Joslyn, President & General Manager.
- Barbara Montemayor, Local Sales Manager.
- Richard Yzaguirre, National Sales Manager.
- James Boyle, News Director.
- Richard Andrycha, Program Manager.
- Fred Lozano, Chief Engineer.
- Charles B. Craig, Business Manager.
- Steve Wegner, Advertising & Promotion Manager.
- Lydia Alegria, Community Affairs Director.

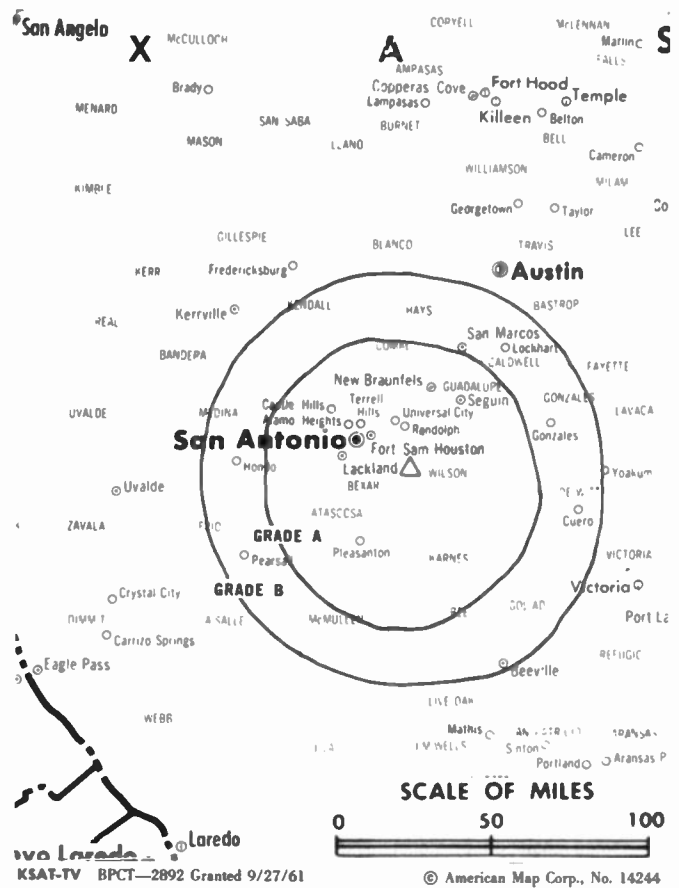
Highest 30 Sec. Rate: \$3600.

NETWORK BASE HOURLY RATE: \$1025.

City of License: San Antonio. ADI: San Antonio-Victoria. Rank: 36.

Total Households: ©MSI Consumer Market Data as of 1/1/93. TV Homes, TV% and Circulation ©1993 Arbitron. County coverage based on Arbitron study.

Net Weekly Circulation	State County	Total Households	TV Households	%
50% & Over	TEXAS			
	Atascosa	10,400	10,200	98
	Bandera	4,600	4,600	100
	Bexar	429,800	425,700	99
	Cornal	20,700	20,500	99
	De Witt	7,100	7,000	99
	Dimmit	3,000	2,900	97
	Frio	4,100	4,000	98
	Gonzales	6,200	6,100	98
	Guadalupe	24,200	23,900	99
Karnes	4,300	4,200	98	



Net Weekly Circulation	State County	Total Households	TV Households	%
50% & Over	Kendall	5,900	5,800	98
	Kerr	14,900	14,600	98
	Kinney	1,200	1,200	100
	La Salle	1,700	1,700	100
	Lavaca	7,200	7,000	97
	Live Oak	3,500	3,400	97
	McMullen	300	300	100
	Maverick	10,200	9,800	96
	Medina	9,600	9,400	98
	Real	900	900	100
	Uvalde	7,700	7,500	97
	Val Verde	12,100	11,800	98
	Victoria	26,300	25,900	98
	Wilson	8,000	7,800	97
Zavala	3,400	3,300	97	
Between 25-49%	TEXAS			
	Bee	8,700	8,600	99
	Blanco	2,500	2,500	100
	Caldwell	9,000	8,900	99
	Gillespie	7,000	6,800	97
	Goliad	2,300	2,200	98
	Hays	23,700	23,400	99
Webb	36,200	35,600	98	
Between 5-24%	TEXAS			
	Bastrop	14,200	13,900	98
	Duval	4,100	4,000	98
	Edwards	800	800	100
Fayette	8,100	7,800	96	
Station Totals		743,900	734,000	99
Net Weekly Circulation (1993)				555,900
Average Daily Circulation (1993)				305,900

Texas—San Antonio

KVDA

Ch. 60

Network Service: Telemundo.

Licensee: Telemundo of San Antonio Inc., 6234 San Pedro, San Antonio, TX 78212.

Studio: 6234 San Pedro, San Antonio, TX 78212.

Telephone: 210-340-8860. Fax: 210-341-3962.

Technical Facilities: Channel No. 60 (746-752 MHz). Authorized power: 5000-kw max. visual, 500-kw aural. Antenna: 1496-ft. above av. terrain, 1499-ft. above ground, 2024-ft. above sea level.

Latitude 29° 17' 39"
Longitude 98° 15' 30"

Transmitter: 12325 Jolly Rd., Elmendorf, TX.

Multichannel TV Sound: Stereo and separate audio program.

Satellite Earth Stations: Andrew, 7-meter C-band; Andrew, 4.5-meter Ku & C-band; Standard Communications receivers.

Ownership: Telemundo Group Inc., Debtor-in-Possession, (Group Owner); Edward L. Gonzalez.

Began Operation: September 10, 1989.

Represented (sales): Telemundo.

Represented (legal): Reddy, Begley & Martin.

Represented (engineering): Moffet, Larson & Johnson Inc.

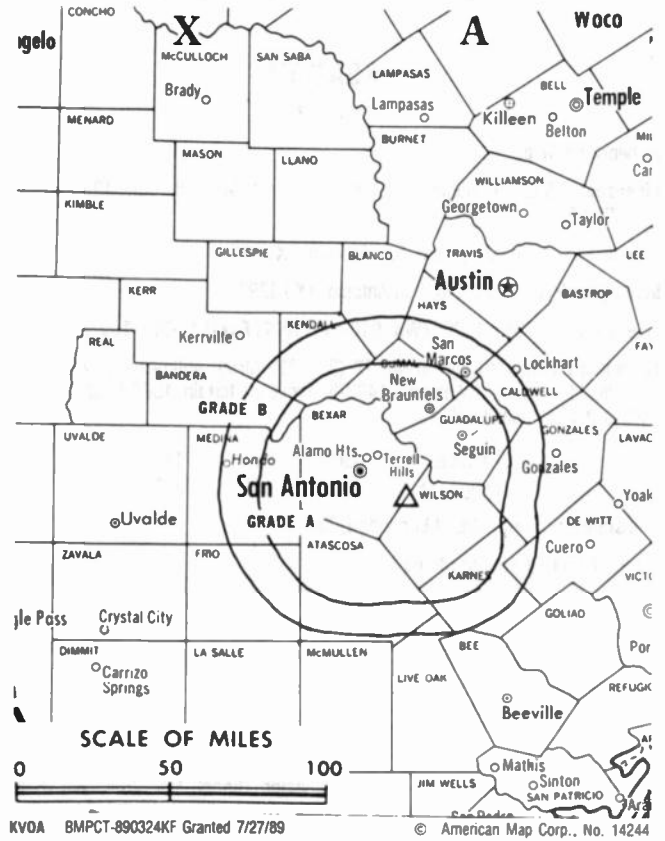
Personnel:

- Arthur Rojas Emerson, Vice President & General Manager.
- Luis Hernandez, Local Sales Manager.
- Nicole Smith, National Sales Manager.
- Arceli De Leon, News Director & Production Manager.
- Blanca Santos, Promotion Director.
- Armando Solis, Business Manager.
- Roger Topping, Chief Engineer.
- Kathleen Sanchez, Program Director.

Highest 30 Sec. Rate: \$750.

City of License: San Antonio. ADI: San Antonio-Victoria. Rank: 36.

Total Households: ©MSI Consumer Market Data as of 1/1/93. TV Homes, TV% and Circulation ©1993 Arbitron. County coverage based on Arbitron study.



Net Weekly Circulation	State County	Total Households	TV Households	Households %
TEXAS				
Between 5-24%	Atascosa	10,400	10,200	98
	Bexar	429,800	425,700	99
	Gonzales	6,200	6,100	98
	Karnes	4,300	4,200	98
	Kendall	5,900	5,800	98
	Wilson	8,000	7,800	97
Station Totals		464,600	459,800	99
Net Weekly Circulation (1993)				53,700
Average Daily Circulation (1993)				25,200

Texas—San Antonio

KWEX-TV

Ch. 41

Network Service: Univision.

Licensee: KWEX License Partnership, 1901 Ave. of The Stars, Suite 860, Los Angeles, CA 90067.

Studio: 411 E. Durango, San Antonio, TX 78204.

Telephones: 512-227-4141; 512-227-4145.

Fax: 512-227-0469; 512-226-0131.

Technical Facilities: Channel No. 41 (632-638 MHz). Authorized power: 1000-kw max. & 832-kw horizontal visual, 100-kw max. & 83.2-kw horizontal aural. Antenna: 500-ft. above av. terrain, 604-ft. above ground, 1224-ft. above sea level.

Latitude	29°	25'	03"
Longitude	98°	29'	26"

Transmitter: 411 E. Durango.

Satellite Earth Stations: Transmit/receive Scientific-Atlanta, 10-meter; Scientific-Atlanta, 7-meter; Scientific-Atlanta receivers.

News Services: AP, Televisa, Univision.

Ownership: Perenchio TV Inc. (Group Owner).

Began Operation: June 10, 1955. Sale as KUAL-TV by Raul A. Cortez and associates approved by FCC Dec. 6, 1961 (Television Digest, Vol. 17:35; 2:1). Sale to Hallmark Cards (Univision Holdings) by Spanish International approved June 12, 1987. FCC approved sale to Perenchio TV Inc. Sept. 23, 1992 (Vol. 32:40).

Represented (sales): Univision.

Represented (legal): Wiley, Rein & Fielding.

Represented (engineering): Jules Cohen & Associates, P.C.

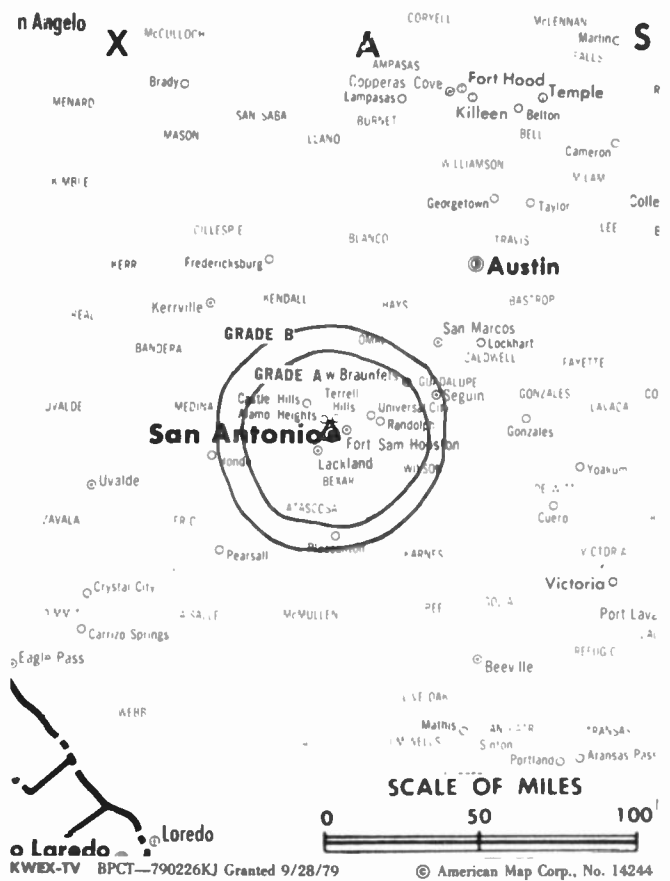
Personnel:

- Steve Giust, General Manager.
- Debbie Brient, Local Sales Manager.
- Scott Keeler, National Sales Manager.
- Marta Solis, News Director.
- Marlene Diaz, Program Director.
- Roland Davila, Production Manager.
- Lydia Luna, Comptroller.
- Christy Arredondo, Marketing Director.
- Amparo Ortiz, Public Service & Promotion Director.
- James R. Meek, Chief Engineer.
- Ruben Rodriguez, Assistant Chief Engineer.

Highest 30 Sec. Rate: \$1000.

City of License: San Antonio. ADI: San Antonio-Victoria. Rank: 36.

Total Households: ©MSI Consumer Market Data as of 1/1/93. TV Homes, TV% and Circulation ©1993 Arbitron. County coverage based on Arbitron study.



Net Weekly Circulation	State County	Total Households	TV Households	%
50% & Over	TEXAS Zavala	3,400	3,300	97
	TEXAS Dimmit Maverick	3,000 10,200	2,900 9,800	97 96
Between 5-24%	TEXAS Bexar	429,800	425,700	99
	Cornal	20,700	20,500	99
	Frio	4,100	4,000	98
	Gonzales	6,200	6,100	98
	Karnes	4,300	4,200	98
	La Salle	1,700	1,700	100
	Medina Uvalde	9,600 7,700	9,400 7,500	98 97
Station Totals		500,700	495,100	99
Net Weekly Circulation (1993)				73,700
Average Daily Circulation (1993)				40,000

Texas—Sherman-Denison & Ardmore, Oklahoma

KXII

Ch. 12

Network Service: CBS, NBC.

Licensee: KXII Broadcasters Inc., Box 2636, Waco, TX 76702.

Studios: 4201 Texoma Parkway, Sherman, TX 75090; 2624 S. Commerce, Ardmore, OK 73401.

Mailing Address: Box 1175, Sherman, TX 75091.

Telephones: 903-892-8123 (Sherman); 405-223-0946 (Ardmore).

Fax: 903-893-7858.

Technical Facilities: Channel No. 12 (204-210 MHz). Authorized power: 222-kw visual, 22.2-kw aural. Antenna: Circularly polarized, 1777-ft. above av. terrain, 1694-ft. above ground, 2584-ft. above sea level.

Latitude 34° 01' 58"
Longitude 96° 48' 00"

Transmitter: 5-mi. SSW of Madill.

Multichannel TV Sound: Stereo only.

Satellite Earth Stations: AFC, 3.6-meter Ku-band; Comtech, 5-meter C-band; Scientific-Atlanta, 7-meter C-band; Scientific-Atlanta, 4.6-meter C-band; Scientific-Atlanta, 4.5-meter C-band; M/A-Com, Pinzone, Scientific-Atlanta receivers.

News Services: CBS, Southwest Newswire, AP.

Ownership: KXII Broadcasters Inc.

Began Operation: August 12, 1956. Sale to present owner by Texoma Bcstrs. Inc. approved by FCC Oct. 30, 1986. Sale to Texoma by John E. Riesen, executor for estate of founder John F. Easley approved June 17, 1959 by FCC (Television Digest, Vol. 15:17, 23, 25).

Represented (sales): Seltel Inc.

Represented (legal): Cordon & Kelly.

Personnel:

- M. N. Bostick, President.
- Richard D. Adams, General Manager.
- Lanny Pogue, National Sales Manager.
- Rick Dean, Local Sales Manager.
- Loren Farr, News Director.
- Bruce Stidham, Promotion Director.
- Suzanne Hobby, Business Manager.
- Dennis Kite, Chief Engineer.
- Joel Scarbrough, Production Manager.

Highest 30 Sec. Rate: \$675.

NETWORK BASE HOURLY RATE: \$1244.

City of License: Sherman. ADI: Sherman, TX-Ada, OK. Rank: 156.

Total Households: ©MSI Consumer Market Data as of 1/1/93. TV Homes, TV% and Circulation ©1993 Arbitron. County coverage based on Arbitron study.

Net Weekly Circulation	State County	Total Households	TV Households	%
50% & Over	OKLAHOMA			
	Atoka	4,500	4,500	100
	Bryan	12,800	12,600	98
	Carter	16,400	16,200	99
	Choctaw	6,100	5,900	97
	Coal	2,300	2,300	100



KXII BPCT-830217KF Granted 6/10/83

© American Map Corp., No. 14244

Net Weekly Circulation	State County	Total Households	TV Households	%
50% & Over	Johnston	3,800	3,700	97
	Love	3,000	3,000	100
	Marshall	4,400	4,400	100
	Murray	4,600	4,600	100
	Pushmataha	4,300	4,200	98
	TEXAS			
	Cooke	12,100	12,000	99
	Fannin	9,800	9,600	98
	Grayson	37,200	36,800	99
Between 25-49%	OKLAHOMA			
	Jefferson	2,800	2,800	100
	Pontotoc	13,600	13,500	99
	TEXAS			
	Lamar	16,900	16,500	98
Between 5-24%	OKLAHOMA			
	Garvin	10,200	10,100	99
	Hughes	5,200	5,200	100
	Mc Curtain	12,400	12,100	98
	TEXAS			
	Delta	1,900	1,900	100
	Denton	111,900	111,000	99
	Hunt	24,800	24,500	99
	Montague	6,800	6,700	99
Station Totals		327,800	324,100	99
Net Weekly Circulation (1993)				123,000
Average Daily Circulation (1993)				75,500

Texas—Jacksonville-Tyler-Longview

KETK-TV

Ch. 56

(Operates satellite KLSB-TV, Nacogdoches, TX)

Network Service: NBC.

Licensee: Region 56 Television Network Inc., 4300 Richmond Rd., Tyler, TX 75703.

Studio: 4300 Richmond Rd., Tyler, TX 75703.

Telephone: 903-581-5656. Fax: 903-561-1648.

Technical Facilities: Channel No. 56 (722-728 MHz). Authorized power: 5000-kw max. visual, 500-kw max. aural. Antenna: 1786-ft. above av. terrain, 1497-ft. above ground, 2222-ft. above sea level.

Latitude 32° 03' 40"
Longitude 95° 18' 50"

Transmitter: 1.8-mi. W of Mount Selman.

Multichannel TV Sound: Stereo only.

Satellite Earth Station: Harris, 6-meter C-band; Harris receivers.

News Service: AP.

Ownership: Lone Star Broadcasting Inc. (Group Owner).

Began Operation: March 9, 1987. Sale to present owners by Texas American Bcstg. Ltd. approved by FCC Sept. 25, 1989.

Represented (sales): Blair Television.

Represented (legal): Winston & Strawn.

Represented (engineering): Andrus & Associates Inc.

Personnel:

Philip H. Hurley, President & General Manager.

John T. Gaston, General Sales Manager.

Anthony B. Cruz, National Sales Manager.

Andy Shaw, News Director.

Maurice Strout, Chief Engineer.

Carolyn Waters, Traffic & Program Director.

Jeff Miller, Promotion Director.

Shirley Snodgrass, Business Manager.

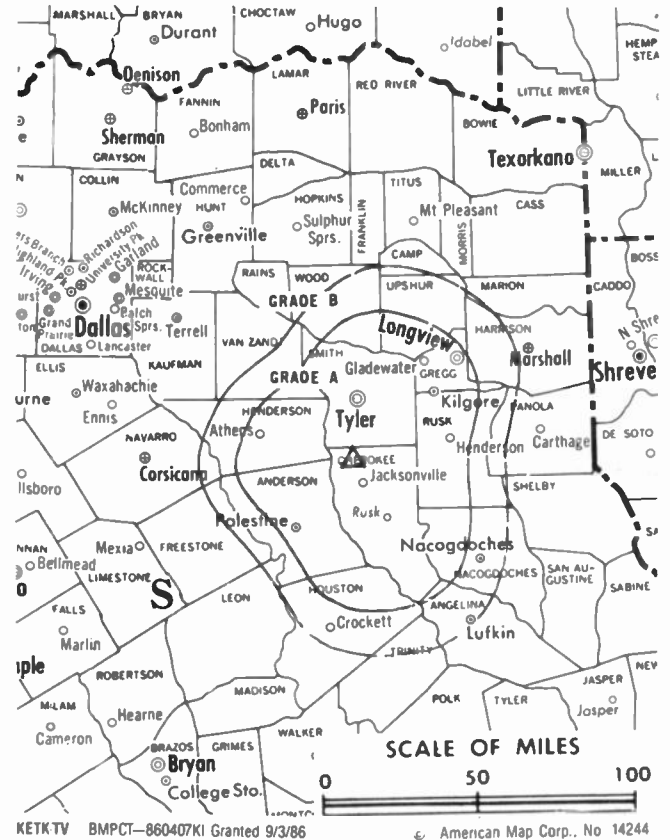
Gary Swartz, Production Director.

Rates: On request.

City of License: Jacksonville. ADI: Tyler-Longview. Rank: 114.

Total Households: ©MSI Consumer Market Data as of 1/1/93. TV Homes, TV% and Circulation ©1993 Arbitron. County coverage based on Arbitron study.

Net Weekly Circulation	State County	Total Households	TV Households	%
50% & Over	TEXAS			
	Cherokee	15,200	14,900	98
	Gregg	40,300	39,900	99
	Rusk	16,500	16,300	99
	Smith	58,600	58,000	99



Net Weekly Circulation	State County	Total Households	TV Households	%
Between 25-49%	TEXAS			
	Anderson	14,600	14,400	99
	Henderson	24,100	23,700	98
	Houston	7,600	7,400	97
	Upshur	11,500	11,300	98
Wood	11,900	11,700	98	
Between 5-24%	TEXAS			
	Angelina	25,300	25,000	99
	Harrison	21,100	20,800	99
	Leon	5,000	4,900	98
	Morris	4,900	4,800	98
	Nacogdoches	20,700	20,300	98
	Panola	8,400	8,300	99
	Polk	12,400	12,100	98
Trinity	4,800	4,700	98	
Van Zandt	14,900	14,700	99	
Station Totals		317,800	313,200	99
Net Weekly Circulation (1993)			122,900	
Average Daily Circulation (1993)			63,800	

Texas—Longview-Tyler

KFXK
Ch. 51

Network Service: Fox.

Licensee: Warwick Communications Inc., 1802 First City National Bank Bldg., 1021 Main St., Houston, TX 77002.

Studio: 701 N. Access Rd., Longview, TX 75602.

Telephone: 903-758-1691. **Fax:** 903-753-6637.

Technical Facilities: Channel No. 51 (692-698 MHz). Authorized power: 4683-kw max. visual, 309.7-kw max. aural. Antenna: 1249-ft. above av. terrain, 1175-ft. above ground, 1695-ft. above sea level.

Latitude 32° 15' 35"
Longitude 94° 57' 02"

Transmitter: 1-mi. NW of intersection of Hwys. 42 & 1513, New London.

Satellite Earth Stations: M/A-Com Ku-band; Scientific-Atlanta C-band; Harris C-band; Harris, M/A-Com, Scientific-Atlanta receivers.

News Service: AP.

Ownership: Warwick Communications Inc.

Began Operation: September 9, 1984. Sale to Kamin Bcstg. Co./Longview Ltd. Partnership by trustee in bankruptcy approved by FCC Nov. 8, 1990. Sale to present owner approved May 13, 1992.

Represented (sales): Seltel Inc.

Represented (legal): Fisher, Wayland, Cooper & Leader.

Personnel:

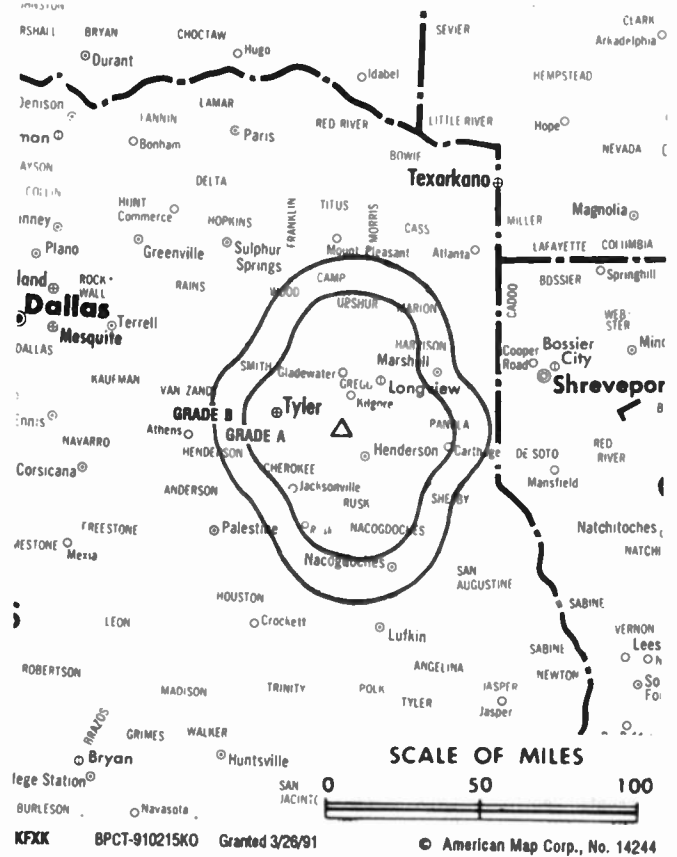
- Hazel Y. Arnold, General Manager.
- Brenda Mills, General Sales Manager.
- Victoria LaFollett, News Director.
- Hazel Kennedy, Program Director.
- Anthony R. Fuller, Promotion Director.
- Jay Rowe, Chief Engineer.
- Nancy Denton, Business Manager.

Highest 30 Sec. Rate: \$600.

City of License: Longview. **ADI:** Tyler-Longview. **Rank:** 114.

Total Households: ©MSI Consumer Market Data as of 1/1/93. TV Homes, TV% and Circulation ©1993 Arbitron. County coverage based on Arbitron study.

Net Weekly Circulation	State County	Total Households	TV Households Households	%
50% & Over	TEXAS			
	Cherokee	15,200	14,900	98
	Gregg	40,300	39,900	99
	Rusk	16,500	16,300	99
	Smith	58,600	58,000	99
Between 25-49%	TEXAS			
	Anderson	14,600	14,400	99



Net Weekly Circulation	State County	Total Households	TV Households	%
Between 25-49%	Harrison	21,100	20,800	99
	Hopkins	11,200	11,000	98
	Nacogdoches	20,700	20,300	98
	Upshur	11,500	11,300	98
	Wood	11,900	11,700	98
Between 5-24%	TEXAS			
	Camp	3,900	3,800	97
	Cass	11,400	11,300	99
	Marion	4,000	3,900	98
	Morris	4,900	4,800	98
	Panola	8,400	8,300	99
Station Totals		271,400	267,600	99
	Net Weekly Circulation (1993)			116,600
Average Daily Circulation (1993)				51,500

Texas—Tyler-Longview

KLTV

Ch. 7

(Operates satellite KTRE, Lufkin, TX)

Network Service: ABC.

Licensee: TV-3 Inc., 715 S. Jefferson, Jackson, MS 39205.

Studio: Kilgore Hwy. at Loop 323, Tyler, TX 75705.

Mailing Address: Box 957, Tyler, TX 75710.

Telephone: 903-597-5588. TWX: 910-860-5810. Fax: 903-510-7745.

Technical Facilities: Channel No. 7 (174-180 MHz). Authorized power: 316-kw visual, 31.6-kw aural. Antenna: 990-ft. above av. terrain, 1038-ft. above ground, 1388-ft. above sea level.

Latitude	32°	32'	21"
Longitude	95°	13'	16"

Transmitter: 1.28-mi. SSW of intersection of Texas State Hwys. 14 & 2015, near Hawkins.

Satellite Earth Stations: Andrew, 7.3-meter; American Horizon, 6.1-meter; RCA, 4.5-meter; RCA, 3.7-meter; Avantek receivers.

News Services: ABC, AP.

Ownership: Civic Communications Corp. (Group Owner).

Began Operation: October 14, 1954. Sale to present owners by Buford Television approved by FCC Feb. 16, 1989.

Represented (sales): Katz Continental Television.

Represented (engineering): Jules Cohen & Associates.

Personnel:

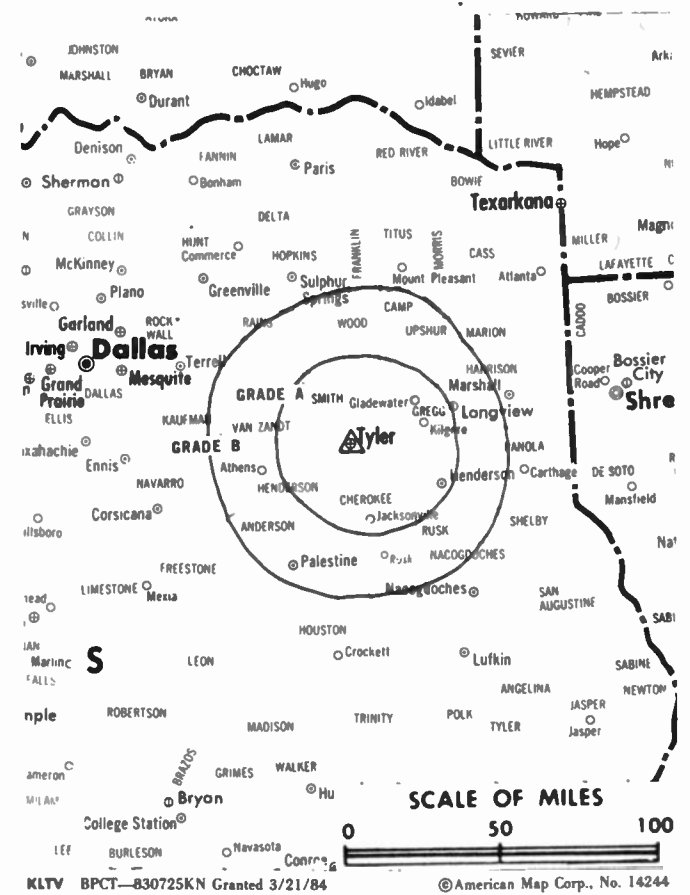
- Frank Melton, President.
- Brad Streit, General Manager.
- Shelley Martin, General Sales Manager.
- Ron White, Local Sales Manager.
- Butch Adair, Director of Engineering.
- Tom Moo, News Director.
- Errol Kapellusch, Program Director.
- Ken Sigman, Promotions Director.
- Glenda London, Business Manager.
- Johna Neal Baker, Marketing Director.
- Bob Lovelady, Operations Manager.

Rates: On request.

City of License: Tyler. ADI: Tyler-Longview. Rank: 114.

Total Households: ©MSI Consumer Market Data as of 1/1/93. TV Homes, TV% and Circulation ©1993 Arbitron. County coverage based on Arbitron study.

Net Weekly Circulation	State County	Total Households	TV Households	%
50% & Over	TEXAS			
	Anderson	14,600	14,400	99
	Camp	3,900	3,800	97
	Cherokee	15,200	14,900	98



Net Weekly Circulation	State County	Total Households	TV Households	%
50% & Over	Franklin	3,000	2,900	97
	Gregg	40,300	39,900	99
	Henderson	24,100	23,700	98
	Hopkins	11,200	11,000	98
	Morris	4,900	4,800	98
	Rains	2,900	2,900	100
	Rusk	16,500	16,300	99
	Smith	58,600	58,000	99
	Titus	8,600	8,500	99
	Upshur	11,500	11,300	98
Van Zandt	14,900	14,700	99	
Wood	11,900	11,700	98	
Between 25-49%	TEXAS			
	Delta	1,900	1,900	100
	Panola	8,400	8,300	99
Between 5-24%	TEXAS			
	Cass	11,400	11,300	99
	Harrison	21,100	20,800	99
Station Totals		284,900	281,100	99
Net Weekly Circulation (1993)			201,400	
Average Daily Circulation (1993)			127,800	

Texas—Victoria

KAVU-TV

Ch. 25

Network Service: ABC.

Licensee: Withers Broadcasting Co. of Texas, Box 1508, 3501 Broadway, Mount Vernon, IL 62864.

Studio: 3808 N. Navarro St., Victoria, TX 77901.

Mailing Address: Box 4929, Victoria, TX 77901.

Telephone: 512-575-2500. **Fax:** 512-575-2255.

Technical Facilities: Channel No. 25 (536-542 MHz). Authorized power: 2140-kw max. & 933-kw horizontal visual, 214-kw max. & 93-kw horizontal aural. Antenna: Vertical, 1020-ft. above av. terrain, 1049-ft. above ground, 1079-ft. above sea level.

Latitude 28° 48' 06"
Longitude 96° 33' 09"

Transmitter: County Rd. 1639 S, 2.8-mi. S of Lolita.

Multichannel TV Sound: Stereo and separate audio program.

Satellite Earth Stations: Deep Space Tech, 5.1-meter Ku & C-band; Deep Space Tech, 5.1-meter Ku-band; Prodelin, 6-meter C-band; ORSAT, Pinzone, STS receivers.

News Services: ABC, AP.

Ownership: W. Russell Withers Jr. (Group Owner).

Began Operation: July 21, 1982. Sale to present owner by First Victoria National Bank approved by FCC March 12, 1990.

Represented (sales): Katz Continental Television.

Represented (legal): Baraff, Koemer, Olender & Hochberg, P.C.

Personnel:

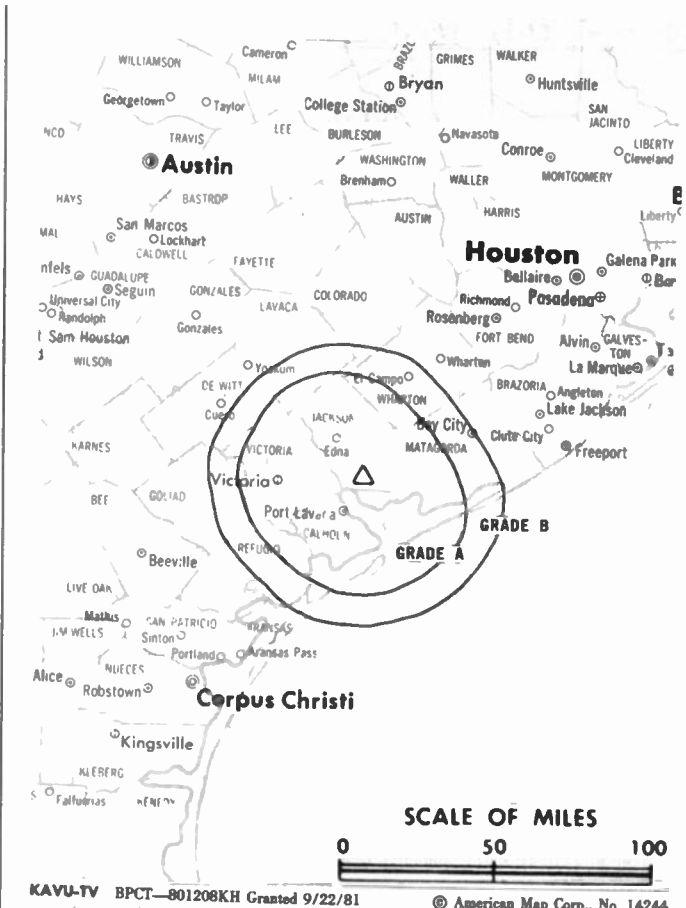
- Betty Grimsinger, Station & Sales Manager.
- Ron Shultz, News Director.
- Heidi Garcia, Program & Promotion Director.
- Wayne Frazier, Production Manager.
- Debbie Curlee, Business Manager.
- Tommy Gray, Chief Engineer.

Highest 30 Sec. Rate: \$375.

City of License: Victoria. **ADI:** San Antonio-Victoria. **Rank:** 36.

Total Households: ©MSI Consumer Market Data as of 1/1/93. TV Homes, TV% and Circulation ©1993 Arbitron. County coverage based on Arbitron study.

Net Weekly Circulation	State County	Total Households	TV Households	%
50% & Over	TEXAS Calhoun	6,600	6,500	98



Net Weekly Circulation	State County	Total Households	TV Households	%
50% & Over	Goliad	2,300	2,200	98
	Victoria	26,300	25,900	98
TEXAS				
Between 25-49%	Lavaca	7,200	7,000	97
	TEXAS			
Between 5-24%	De Witt	7,100	7,000	99
	Jackson	4,700	4,600	98
	Matagorda	12,900	12,700	98
	Wharton	14,100	13,900	99
Station Totals		81,200	79,800	98
Net Weekly Circulation (1993)			37,200	
Average Daily Circulation (1993)			23,200	

Texas—Victoria

KVCT
Ch. 19

Network Service: None, independent.

Licensee: KVCT Inc., 1 Television Place, Victoria, TX 77901.

Studio: 1 Television Place, Victoria, TX 77901.

Telephone: 512-573-1900. Fax: 512-575-1919.

Technical Facilities: Channel No. 19 (500-506 MHz). Authorized power: 153.2-kw max. visual, 15.32-kw max. aural. Antenna: 490-ft. above av. terrain, 495-ft. above ground, 584-ft. above sea level.

Latitude 28° 46' 41"
Longitude 96° 57' 38"

Transmitter: SE corner of By-Pass Loop 175 & Port Lavaca Hwy.

Satellite Earth Station: Prostar, 4.8-meter; Comtech receivers.

News Service: AP.

Ownership: KVCT Inc.

Began Operation: October 1, 1969. Sale to present owner approved by FCC June 8, 1990. Sale to Victoria Communications by South Texas Telecasting Co. Inc. (Michael D. & C. Dan McKinnon, et al.) approved March 4, 1976.

Represented (sales): Adam Young Inc.

Represented (legal): Baraff, Koerner, Olender & Hochberg.

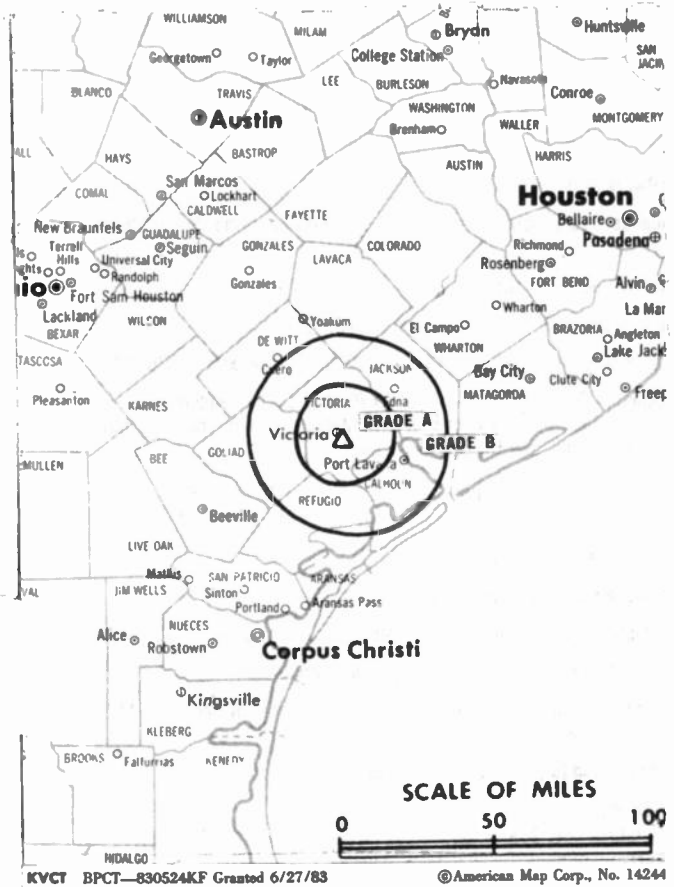
Personnel:

- Jim Moss, General Manager.
- David Dutton, Station Manager.
- Michael Samudlo, Program Director.
- Charlie Smithy, Chief Engineer.
- Dale Hill, Operations Manager.

Highest 30 Sec. Rate: \$300.

City of License: Victoria. ADI: San Antonio-Victoria. Rank: 36.

Total Households: ©MSI Consumer Market Data as of 1/1/93. TV Homes, TV% and Circulation ©1993 Arbitron. County coverage based on Arbitron study.



Net Weekly Circulation	State County	Total Households	TV Households	%
	TEXAS			
Between 5-24%	Calhoun	6,600	6,500	98
	Victoria	26,300	25,900	98
Station Totals		32,900	32,400	98
Net Weekly Circulation (1993)				2,500
Average Daily Circulation (1993)				700

Texas—Waco

KWKT
Ch. 44

Network Service: Fox.

Licensee: Associated Broadcasters Inc., 600 Lafayette, Suite 906, Lafayette, LA 70502.

Studio: 8803 Woodway Dr., Waco, TX 76712.

Mailing Address: Box 2544, Waco, TX 76702.

Telephone: 817-776-3844. TWX: 910-250-8769. Fax: 817-876-8032.

Technical Facilities: Channel No. 44 (650-656 MHz). Authorized power: 4207-kw max. visual, 420.7-kw max. aural. Antenna: 1811-ft. above av. terrain, 1673-ft. above ground, 2497-ft. above sea level.

Latitude 31° 18' 52"
Longitude 97° 19' 37"

Transmitter: 1.5-mi. NE of Moody.

Multichannel TV Sound: Stereo only.

Satellite Earth Stations: 7-meter C-band; 7-meter Ku-band.

Ownership: Associated Broadcasters Inc. (Group Owner).

Began Operation: March 13, 1988. Sale to present owner by SWMM/Waco Corp. approved by FCC Oct. 31, 1990.

Represented (sales): Adam Young Inc.

Personnel:

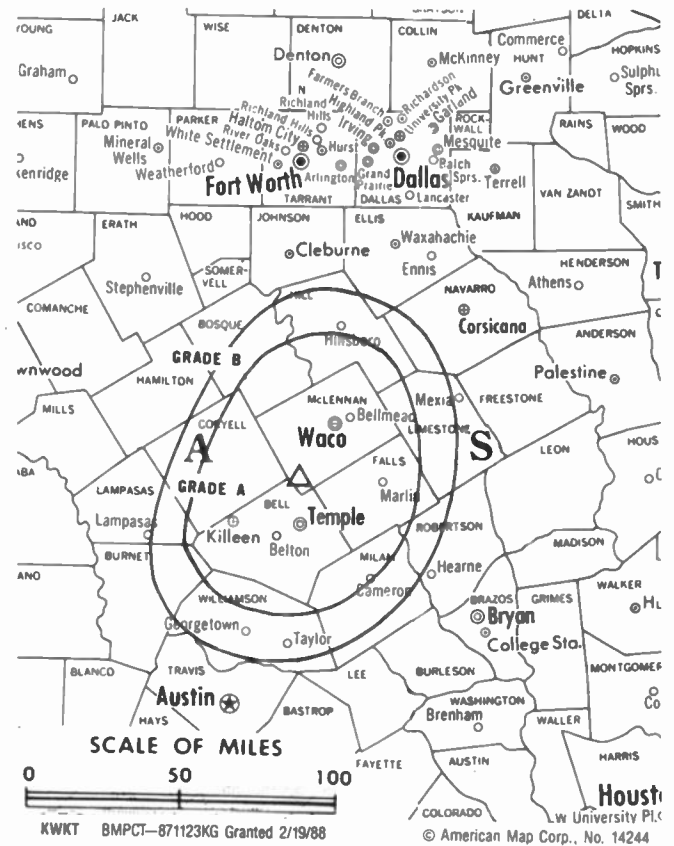
Ron Crowder, General Manager.
Jerry Clemmons, General Sales Manager.
Charles Yoder, Chief Engineer & Operations Manager.
Duane Sartor, Director, Programming & Promotion.
Edna Williamson, Business Manager.

Rates: On request.

City of License: Waco. ADI: Waco-Temple. Rank: 96.

Total Households: ©MSI Consumer Market Data as of 1/1/93. TV Homes, TV% and Circulation ©1993 Arbitron. County coverage based on Arbitron study.

Net Weekly Circulation	State County	Total Households	TV Households	%
50% & Over	TEXAS			
	Bell	69,600	69,100	99
	Brazos	45,000	44,400	99
	Coryell	17,800	17,600	99
	Falls	6,400	6,300	98
	Freestone	6,000	5,900	98
	Mc Lennan	71,300	70,700	99
Between 25-49%	TEXAS			
	Bosque	6,200	6,100	98



Net Weekly Circulation	State County	Total Households	TV Households	%
Between 25-49%	Limestone	7,800	7,700	99
	Milam	8,600	8,400	98
	Robertson	5,800	5,700	98
TEXAS				
Between 5-24%	Burleson	5,200	5,100	98
	Burnet	9,400	9,300	99
	Hamilton	3,200	3,100	97
	Hill	10,500	10,400	99
	Lampasas	5,200	5,100	98
	Leon	5,000	4,900	98
Mills	1,800	1,800	100	
Station Totals		284,800	281,600	99
Net Weekly Circulation (1993)				151,700
Average Daily Circulation (1993)				66,800

Texas—Waco

KWTX-TV

Ch. 10

(Affiliated with KBTX-TV, Bryan, TX)

Network Service: CBS.

Licensee: KWTX Broadcasting Company, Box 2636, Waco, TX 76702-2636.

Studio: 6700 American Plaza, Waco, TX 76712.

Mailing Address: Box 2636, Waco, TX 76702-2636.

Telephone: 817-776-1330. TWX: 910-894-5206. Fax: 817-751-1088.

Technical Facilities: Channel No. 10 (192-198 MHz). Authorized power: 209-kw max. visual, 19.1-kw aural. Antenna: 1810-ft. above av. terrain, 1679-ft. above ground, 2532-ft. above sea level.

Latitude 31° 19' 19"
Longitude 97° 18' 58"

Transmitter: 2.7-mi. ENE of Moody, TX.

Multichannel TV Sound: Stereo only.

Satellite Earth Stations: Scientific-Atlanta, 7-meter C-band; AFC, 4-meter C-band; M/A-Com, Scientific-Atlanta receivers.

AM Affiliate: KWTX, 1-kw, 1230 KHz.

FM Affiliate: KWTX-FM, 100-kw, 97.5 MHz (No. 248), 1569-ft.

News Service: AP.

Ownership: KWTX Broadcasting Co. (Group Owner).

Began Operation: April 3, 1955.

Represented (sales): Seltel Inc.

Represented (legal): Cordon & Kelly.

Personnel:

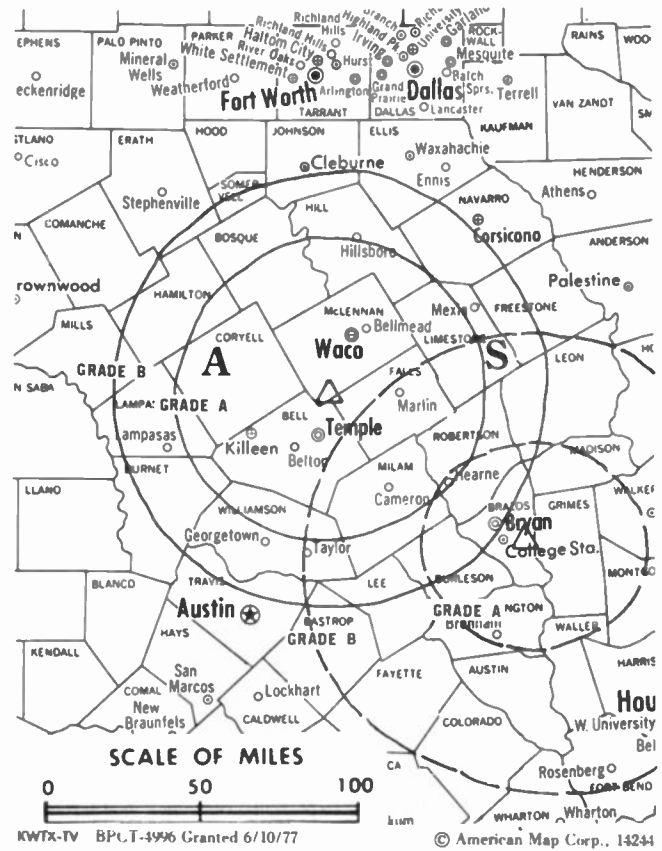
M. N. (Buddy) Bostick, Chairman of the Board.
Thomas G. Pears, President.
Ray Deaver, Vice President & General Manager.
Virgil Teter, Vice President, News.
Jeff Cook, Local Sales Manager.
Pam Samford, National Sales.
Ken Musgrave, Chief Engineer.
Rick Bradfield, News Director.
Consuelo Arriola, Promotion Director.

Rates: On request.

City of License: Waco. A01: Waco-Temple. Rank: 96.

Total Households: ©MSI Consumer Market Data as of 1/1/93. TV Homes, TV% and Circulation ©1993 Arbitron. County coverage based on Arbitron study.

Net Weekly Circulation	State County	Total Households	TV Households	%
50% & Over	TEXAS			
	Bell	69,600	69,100	99
	Bosque	6,200	6,100	98
	Coryell	17,800	17,600	99
	Falls	6,400	6,300	98



Net Weekly Circulation	State County	Total Households	TV Households	%
50% & Over	Freestone	6,000	5,900	98
	Hamilton	3,200	3,100	97
	Hill	10,500	10,400	99
	Lampasas	5,200	5,100	98
	Leon	5,000	4,900	98
	Limestone	7,800	7,700	99
	Mc Lennan	71,300	70,700	99
	Milam	8,600	8,400	98
	Mills	1,800	1,800	100
	San Saba	2,100	2,100	100
Between 25-49%	TEXAS			
	Comanche	5,300	5,200	98
	Robertson	5,800	5,700	98
Between 5-24%	TEXAS			
	Erath	11,300	11,200	99
	Hood	12,500	12,400	99
	Madison	3,300	3,200	97
	Navarro	15,100	14,900	99
Williamson	53,000	52,300	99	
Station Totals		327,800	324,100	99
Net Weekly Circulation (1993)				197,900
Average Daily Circulation (1993)				121,500

Texas—Waco

KXXV

Ch. 25

Network Service: ABC.

Licensee: Big Country TV of Abilene Inc., Box 7774, Burbank, CA 91510-7774.

Studio: 1909 S. New Rd., Waco, TX 76711.

Mailing Address: Box 2522, Waco, TX 76702.

Telephone: 817-754-2525. **TWX:** 910-380-3983.

Technical Facilities: Channel No. 25 (536-542 MHz). Authorized power: 5000-kw max. visual, 500-kw max. aural. Antenna: 1828-ft. above av. terrain, 1732-ft. above ground, 2532-ft. above sea level.

Latitude 31° 20' 15.00"
Longitude 97° 18' 36.90"

Transmitter: 3.1-mi. NE of Moody.

Multichannel TV Sound: Stereo only.

Satellite Earth Stations: Andrew, 7.2-meter; Harris, 6.2-meter; Andrew, 4-meter; Harris, 3-meter; Avantek, Harris receivers.

News Service: AP.

Ownership: Big Country TV of Abilene Inc. (Group Owner).

Began Operation: March 22, 1985. Sale to present owners by Robert Mann, et al., approved by FCC Oct. 1, 1987 (Television Digest, Vol. 27:20).

Represented (sales): Katz Continental Television.

Represented (legal): Leventhal, Senter & Lerman.

Personnel:

- Robert Good, Vice President & General Manager.
- Don Shores, Sales Manager.
- Randy Rich, Local Sales Manager.
- Don Marion, News Director.
- Jinx Dennis, Program Director.
- Lou Strowger, Chief Engineer.
- Mark Puckett, Promotion Director.
- Roy Bessire, Business Manager.

Highest 30 Sec. Rate: \$500.

NETWORK BASE HOURLY RATE: \$600.

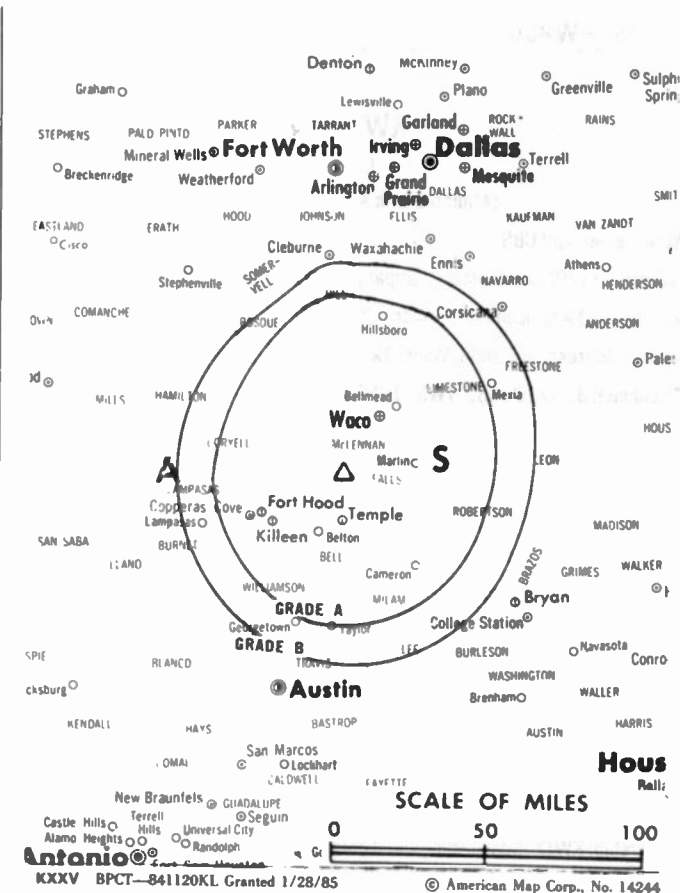
City of License: Waco. **ADI:** Waco-Temple. **Rank:** 96.

Total Households: ©MSI Consumer Market Data as of 1/1/93. TV Homes, TV% and Circulation ©1993 Arbitron. County coverage based on Arbitron study.

Our firm acted as financial advisor
and broker in the 1987 sale of
KXXV-TV

THE TED HEPBURN COMPANY

Ted Hepburn, President Todd Hepburn, Vice-President
323 Garden Road, Palm Beach, Florida 33440 (407) 963-8995
P.O. Box 43263, Cincinnati, OH 45243-0263 (513) 271-5400



Net Weekly Circulation	State County	Total Households	TV Households	%
50% & Over	TEXAS			
	Bell	69,600	69,100	99
	Brazos	45,000	44,400	99
	Coryell	17,800	17,600	99
	Falls	6,400	6,300	98
	Lampasas	5,200	5,100	98
	Mc Lennan	71,300	70,700	99
	Robertson	5,800	5,700	98
San Saba	2,100	2,100	100	
Between 25-49%	TEXAS			
	Bosque	6,200	6,100	98
	Freestone	6,000	5,900	98
	Hamilton	3,200	3,100	97
	Hill	10,500	10,400	99
	Leon	5,000	4,900	98
	Limestone	7,800	7,700	99
	Milam	8,600	8,400	98
Mills	1,800	1,800	100	
Between 5-24%	TEXAS			
	Burleson	5,200	5,100	98
	Erath	11,300	11,200	99
	Madison	3,300	3,200	97
Navarro	15,100	14,900	99	
Station Totals		307,200	303,700	99
Net Weekly Circulation (1993)				189,000
Average Daily Circulation (1993)				96,100

Texas—Temple-Waco

KCEN-TV

Ch. 6

Network Service: NBC.

Licensee: Channel 6 Inc., 17 S. 3rd St., Box 6103, Temple, TX 76503-6103.

Studio: 314 S. Interstate 35, Eddy, TX 76524.

Waco Office: 4716 W. Waco Dr., Waco, TX 76710-7016.

Mailing Address: Box 6103, Temple, TX 76503-6103.

Telephone: 817-859-5481. TWX: 910-890-4870. Fax: 817-854-5831.

Technical Facilities: Channel No. 6 (82-88 MHz). Authorized power: 100-kw visual, 10-kw aural. Antenna: 1866-ft. above av. terrain, 1924-ft. above ground, 2549-ft. above sea level.

Latitude 31° 16' 24"
Longitude 97° 13' 14"

Transmitter: 2.4-mi. SE of I-35 on Old Bleivins Rd., near Eddy, TX.

Multichannel TV Sound: Stereo only.

Satellite Earth Stations: Harris, 7.5-meter; Andrew, 7.3-meter; Andrew, 4.5-meter; Fort Worth Tower, 3.9-meter Ku-band; Harris, 3.6-meter Ku-band; Andrew, Avantek, M/A-Com, Microdyne receivers.

News Service: AP.

Ownership: Channel 6 Inc.

Began Operation: November 1, 1953.

Represented (sales): Blair Television.

Represented (legal): Fisher, Wayland, Cooper & Leader.

Represented (engineering): Silliman & Silliman.

Personnel:

Anyse Sue Mayborn, President.
Daniel C. Lesmeister, Vice President & General Manager.
Larry Taylor, Local & National Sales Manager.
Catherine Peebles, News Director.
Raymond Britton, Program Manager.
Ken Smith, Chief Engineer.
Cheryl Mashburn-Dorn, Promotion Director.
Hal Moore, Business Manager.

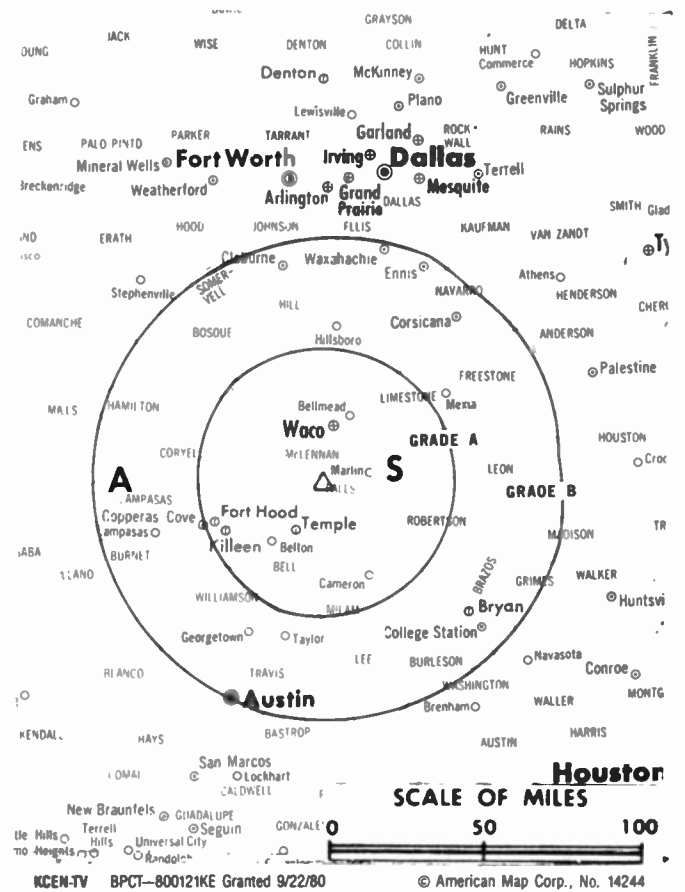
Highest 30 Sec. Rate: \$700.

NETWORK BASE HOURLY RATE: \$1650.

City of License: Temple. ADI: Waco-Temple. Rank: 96.

Total Households: ©MSI Consumer Market Data as of 1/1/93. TV Homes, TV% and Circulation ©1993 Arbitron. County coverage based on Arbitron study.

Net Weekly Circulation	State County	Total Households	TV Households	%
50% & Over	TEXAS			
	Bell	69,600	69,100	99
	Bosque	6,200	6,100	98
	Brazos	45,000	44,400	99
	Coryell	17,800	17,600	99



Net Weekly Circulation	State County	Total Households	TV Households	%
50% & Over	Falls	6,400	6,300	98
	Freestone	6,000	5,900	98
	Lampasas	5,200	5,100	98
	Leon	5,000	4,900	98
	Limestone	7,800	7,700	99
	Mc Lennan	71,300	70,700	99
	Milam	8,600	8,400	98
	Mills	1,800	1,800	100
	Robertson	5,800	5,700	98
	San Saba	2,100	2,100	100
TEXAS				
Between 25-49%	Burleson	5,200	5,100	98
	Hamilton	3,200	3,100	97
	Hill	10,500	10,400	99
	Madison	3,300	3,200	97
TEXAS				
Between 5-24%	Comanche	5,300	5,200	98
	Grimes	6,200	6,100	98
	Lee	4,700	4,600	98
Station Totals		297,000	293,500	99
Net Weekly Circulation (1993)				212,800
Average Daily Circulation (1993)				118,500

Texas—Weslaco

KRGV-TV

Ch. 5

Network Service: ABC.

Licensee: Mobile Video Tapes Inc., Box 5, Weslaco, TX 78596-0005.

Studio: 900 E. Expressway, Weslaco, TX 78596.

Mailing Address: Box 5, Weslaco, TX 78596-0005.

Telephone: 210-968-5555. Fax: 210-631-5555.

Technical Facilities: Channel No. 5 (76-82 MHz). Authorized power: 100-kw visual, 19.1-kw aural. Antenna: 950-ft. above av. terrain, 995-ft. above ground, 1049-ft. above sea level.

Latitude 26° 09' 54"
Longitude 97° 48' 45"

Transmitter: La Feria, 7-mi. SW of Harlingen, TX.

Satellite Earth Stations: Andrew, 7.3-meter; Scientific-Atlanta, 7-meter; Vertex, 4.8-meter; Andrew, 4.5-meter; Avantek, M/A-Com, Scientific-Atlanta receivers.

News Services: ABC, AP, CNN.

Ownership: Manship Stations (Group Owner).

Began Operation: April 10, 1954. Sale to present owners by Kenco Enterprises approved by FCC Jan. 28, 1964 (Television Digest, Vol. 4:5). Sale to Kenco Enterprises by LBJ Co. approved Oct. 18, 1961 (Vol. 17:35). LBJ Co. acquired full control of TV and radio when FCC approved sale of 50% by O. L. Taylor (Vol. 14:12, 14). Original 50% of TV acquired by LBJ from Taylor after FCC approved transfer April 4, 1956 (Vol. 12:11, 14), with LBJ exercising option April 1, 1957 on 50% of radio.

Represented (sales): Blair Television.

Represented (legal): Cohn & Marks.

Personnel:

Ray Alexander, General Manager.
Tom Hagner, General Sales Manager.
John Kittleman, National Sales Manager.
Rick Diaz, News Director.
Julian Adame, Program Director.
Mary Grace Landsberg, Promotion Director.
Bert Walling, Chief Engineer.

Highest 30 Sec. Rate: \$750.

NETWORK BASE HOURLY RATE: \$700.

City of License: Weslaco. ADI: McAllen-Brownsville. Rank: 113.



Total Households: ©MSI Consumer Market Data as of 1/1/93. TV Homes, TV% and Circulation ©1993 Arbitron. County coverage based on Arbitron study.

Net Weekly Circulation	State County	Total Households	TV Households Households	%
50% & Over	TEXAS			
	Cameron	75,500	74,600	99
	Hidalgo	110,400	108,900	99
	Starr	11,100	10,800	97
	Willacy	5,000	4,900	98
Between 5-24%	TEXAS Brooks	2,700	2,700	100
Station Totals	204,700	201,900	99	
Net Weekly Circulation (1993)			163,000	
Average Daily Circulation (1993)			109,000	

Texas—Wichita Falls

KAUZ-TV

Ch. 6

Network Service: CBS.

Licensee: Brissette TV of Wichita Falls Inc., Box 2130, Wichita Falls, TX 76307.

Studio: 3601 Seymour Hwy., 2.5-mi. W of center of Wichita Falls.

Mailing Address: Box 2130, Wichita Falls, TX 76307.

Telephone: 817-322-6957. **TWX:** 910-890-5836. **Fax:** 817-761-3331.

Technical Facilities: Channel No. 6 (82-88 MHz). Authorized power: 100-kw visual, 20-kw aural. Antenna: 1021-ft. above av. terrain, 1028-ft. above ground, 2046-ft. above sea level.

Latitude 33° 54' 04"
Longitude 98° 32' 21"

Transmitter: Seymour Hwy., 2.5-mi. Wichita Falls, TX 76309.

Satellite Earth Stations: Scientific-Atlanta, 7-meter C-band; Scientific-Atlanta, 4.7-meter C-band; Houston Tracker, 4.27-meter C-band; RCA, 3.7-meter Ku-band; DX Antenna, Scientific-Atlanta receivers.

News Services: CBS, UPI.

Ownership: Brissette Broadcasting Corp. (Group Owner).

Began Operation: March 1, 1953 as KWFT-TV. Sale to present owner by Adams Communications approved by FCC Dec. 24, 1991. Previous sale by Ray Clymer & W. Erle White approved Jan. 5, 1984. (Television Digest, Vol. 23:31). Sale to Clymer & White approved by FCC May 30, 1978 (Vol. 18:23). Previous sale by Bass Bros. approved Sept. 19, 1974. Sale to Bass Bros. by Mid-New York Bcstg. (Paul F. Harron) approved April 10, 1968. Sale by Sidney A. Grayson and associates approved March 13, 1963 (Vol. 3:11). Transfer to Sidney A. Grayson group by E. H. Rowley theatre chain family and Kenyon Brown approved Jan. 11, 1956 (Vol. 11:46, 48; 12:2).

Represented (sales): Blair Television.

Represented (legal): Wyrick, Robbins, Yates & Ponton.

Personnel:

Mark Cummings, Vice President & General Manager.
Darlene Collier, Local Sales Manager.
Ted Dyrda, News Director.
Linda Hilden, Program Manager.
Leon Hoelfner, Chief Engineer.
Cindi Meyers, Promotion Director.
Gary Lucas, Business Manager.
Chuck Berthelot, Production Manager.

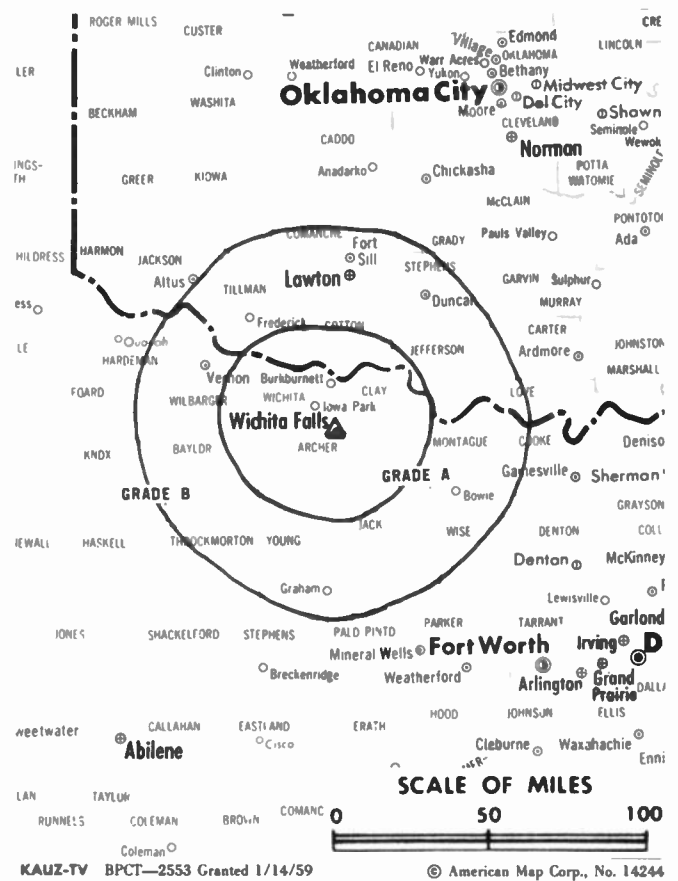
Highest 30 Sec. Rate: \$1000.

NETWORK BASE HOURLY RATE: \$591.

City of License: Wichita Falls. **ADI:** Wichita Falls, TX-Lawton, OK. **Rank:** 141.

Total Households: ©MSI Consumer Market Data as of 1/1/93. TV Homes, TV% and Circulation ©1993 Arbitron. County coverage based on Arbitron study.

Net Weekly Circulation	State County	Total Households	TV Households	%
50% & Over	OKLAHOMA Comanche	37,700	37,400	99
	Cotton	2,600	2,600	100
	Jackson	10,400	10,300	99



Net Weekly Circulation	State County	Total Households	TV Households	%
50% & Over	Jefferson	2,800	2,800	100
	Stephens	16,600	16,500	99
	Tillman	3,900	3,900	100
	TEXAS			
	Archer	3,000	3,000	100
	Baylor	1,900	1,900	100
	Clay	3,800	3,800	100
	Foard	700	700	100
	Hardeman	2,100	2,100	100
	Jack	2,700	2,700	100
	Montague	6,800	6,700	99
	Wichita	45,200	45,000	100
	Wilbarger	5,600	5,600	100
	Young	6,900	6,800	99
Between 25-49%	OKLAHOMA			
	Kiowa	4,500	4,500	100
	TEXAS			
	Knox	1,900	1,900	100
	Throckmorton	800	800	100
Between 5-24%	OKLAHOMA			
	Carter	16,400	16,200	99
	Love	3,000	3,000	100
Station Totals		179,300	178,200	99
Net Weekly Circulation (1993)				130,000
Average Daily Circulation (1993)				72,800

Texas—Wichita Falls

KFDX-TV

Ch. 3

Network Service: NBC.

Licensee: Texoma Bcstg. Corp.

Studio: 4500 Seymour Hwy., Wichita Falls, TX 76309.

Mailing Address: Box 4000, Wichita Falls, TX 76308.

Telephone: 817-692-4530. Fax: 817-691-4384.

Technical Facilities: Channel No. 3 (60-66 MHz). Authorized power: 100-kw visual, 20-kw aural. Antenna: 1000-ft. above av. terrain, 1045-ft. above ground, 2049-ft. above sea level.

Latitude 33° 53' 23"
Longitude 98° 33' 20"

Transmitter: 4500 Seymour Rd.

Multichannel TV Sound: Stereo only.

Satellite Earth Stations: Harris, 6-meter Ku-band; Comtech, 5-meter C-band; AFC, 3.66-meter Ku-band; Paracclipse, 3.66-meter C-band; Harris, 3-meter Ku-band; Drake, Harris, M/A-Com, Pinzone receivers.

News Service: AP.

Ownership: Price Communications Corp. (Group Owner).

Began Operation: March 13, 1953. Sale to Clay Communications by Darrold A. Cannan, et al., approved by FCC Jan. 27, 1971 (Television Digest, Vol. 11:5). Sale to present owners by Clay Communications approved by FCC June 23, 1987 (Vol. 27:21).

Represented (sales): Katz Continental Television.

Represented (legal): Roberts & Eckard.

Personnel:

Duane Lammers, Vice President & General Manager.

Frank Forgey, General Sales Manager.

Susana Schuler, News Director.

Sharon Bankhead, Promotion Director.

Sharon Moser, Business Manager.

Jim Smith, Chief Engineer.

David Brott, Director of Broadcast Operations.

Rates: On request.

City of License: Wichita Falls. **AOI:** Wichita Falls, TX-Lawton, OK. **Rank:** 141.

Total Households: ©MSI Consumer Market Data as of 1/1/93. TV Homes, TV% and Circulation ©1993 Arbitron. County coverage based on Arbitron study.

Net Weekly Circulation	State County	Total Households	TV Households	%
50% & Over	OKLAHOMA			
	Comanche	37,700	37,400	99
	Cotton	2,600	2,600	100
	Jackson	10,400	10,300	99
	Jefferson	2,800	2,800	100
	Stephens	16,600	16,500	99
	Tillman	3,900	3,900	100
TEXAS	Archer	3,000	3,000	100



Net Weekly Circulation	State County	Total Households	TV Households	%
50% & Over	Baylor	1,900	1,900	100
	Clay	3,800	3,800	100
	Foard	700	700	100
	Hardeman	2,100	2,100	100
	Jack	2,700	2,700	100
	Montague	6,800	6,700	99
	Throckmorton	800	800	100
	Wichita	45,200	45,000	100
	Wilbarger	5,600	5,600	100
	Young	6,900	6,800	99
TEXAS				
Between 25-49%	Knox	1,900	1,900	100
OKLAHOMA				
Between 5-24%	Carter	16,400	16,200	99
	Greer	2,500	2,500	100
	Harmon	1,400	1,400	100
	Kiowa	4,500	4,500	100
	Love	3,000	3,000	100
Station Totals		183,200	182,100	99
Net Weekly Circulation (1993)			131,700	
Average Daily Circulation (1993)			82,600	

Texas—Wichita Falls

KJTL
Ch. 18

Network Service: Fox.

Licensee: BSP Bcstg. Inc., 3800 Call Field Rd., Wichita Falls, TX 76308.

Studio: 3800 Call Field Rd., Wichita Falls, TX 76308.

Mailing Address: Box 4865, Wichita Falls, TX 76308.

Telephone: 817-691-1808. **TWX:** 910-861-0018. **Fax:** 817-696-5766.

Technical Facilities: Channel No. 18 (494-500 MHz). Authorized power: 2820-kw visual, 282-kw aural. Antenna: 1080-ft. above av. terrain, 1034-ft. above ground, 2146-ft. above sea level.

Latitude 34° 12' 06"
Longitude 98° 43' 44"

Transmitter: Approx. 2.8-mi. SW of Grandfield, 2-mi. S of Hwy. 70.

Multichannel TV Sound: Stereo only.

Satellite Earth Stations: Harris, 6.1-meter C-band; AFC, 3.7-meter Ku-band; Harris, M/A-Com receivers.

Ownership: BSP Bcstg.

Began Operation: May 14, 1985. Sold to Wichita Fall Television Ltd. by Janet T. Lee, et al., Aug. 1986. Sale to present owner approved by FCC June 29, 1989.

Represented (sales): Seitel Inc.

Personnel:

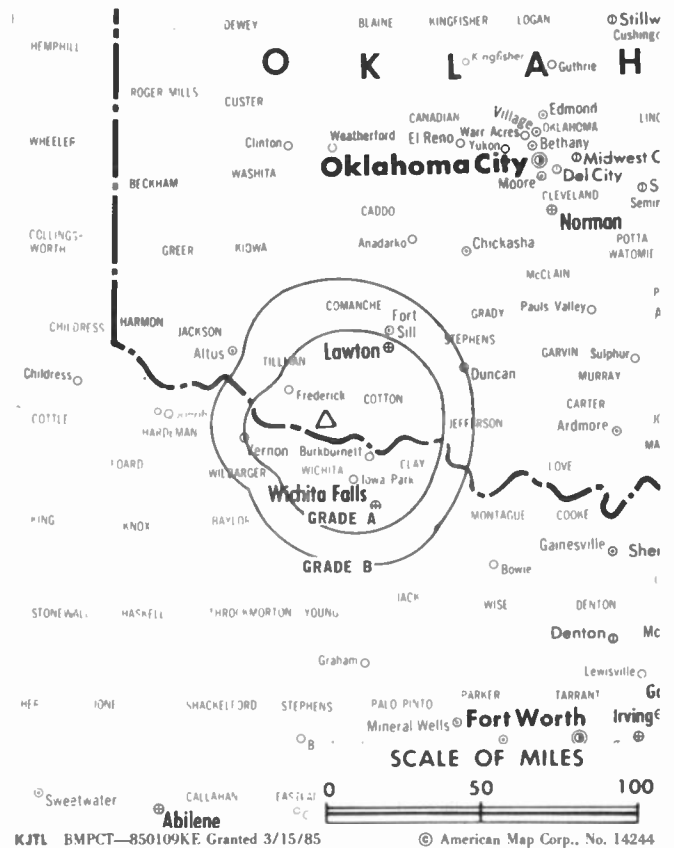
- Pete D'Acosta, General Manager.
- Kyle Williams, Sales Manager.
- Ken Thomason, Chief Engineer.
- Rhonda Wright, Local Sales Manager.

Highest 30 Sec. Rate: \$400.

City of License: Wichita Falls. **ADI:** Wichita Falls, TX-Lawton, OK. **Rank:** 141.

Total Households: ©MSI Consumer Market Data as of 1/1/93. TV Homes, TV% and Circulation ©1993 Arbitron. County coverage based on Arbitron study.

Net Weekly Circulation	State County	Total Households	TV Households	%
50% & Over	OKLAHOMA			
	Comanche	37,700	37,400	99
	Cotton	2,600	2,600	100
	Stephens	16,600	16,500	99
	TEXAS			
	Archer	3,000	3,000	100
	Clay	3,800	3,800	100
	Wichita	45,200	45,000	100
	Wilbarger	5,600	5,600	100
	Young	6,900	6,800	99
Between 25-49%	OKLAHOMA			
	Jackson	10,400	10,300	99
	Jefferson	2,800	2,800	100
	Kiowa	4,500	4,500	100



Net Weekly Circulation	State County	Total Households	TV Households	%
Between 25-49%	Tillman	3,900	3,900	100
	TEXAS			
	Foard	700	700	100
	Hardeman	2,100	2,100	100
	Jack	2,700	2,700	100
Montague	6,800	6,700	99	
Between 5-24%	OKLAHOMA			
	Beckham	7,000	6,900	99
	Caddo	10,800	10,700	99
	Carter	16,400	16,200	99
	Greer	2,500	2,500	100
	Harmon	1,400	1,400	100
	Love	3,000	3,000	100
	Roger Mills	1,500	1,500	100
	TEXAS			
	Baylor	1,900	1,900	100
Knox	1,900	1,900	100	
Throckmorton	800	800	100	
Station Totals		202,500	201,200	99
Net Weekly Circulation (1993)				99,000
Average Daily Circulation (1993)				48,900

Texas

KVII-TV, Amarillo (Arbitron Data Continued)

Net Weekly Circulation	State County	TV Households		
		Total Households	Households	%
Between 5-24%	OKLAHOMA			
	Elis	1,800	1,800	100
	Greer	2,500	2,500	100
	Kiowa	4,500	4,500	100
	TEXAS			
	Floyd	2,900	2,900	100
	Foard	700	700	100
Hardeman	2,100	2,100	100	
Lamb	5,300	5,300	100	

KDFW-TV, Dallas-Fort Worth (Arbitron Data Continued)

Net Weekly Circulation	State County	TV Households		
		Total Households	Households	%
Between 5-24%	TEXAS			
	Camp	3,900	3,800	97
	Eastland	7,200	7,100	99
	Gregg	40,300	39,900	99
	Leon	5,000	4,900	98
	Mc Lennan	71,300	70,700	99
	Mills	1,800	1,800	100
	Red River	5,600	5,500	98
	Robertson	5,800	5,700	98
	Titus	8,600	8,500	99
	Upshur	11,500	11,300	98
	Young	6,900	6,800	99

KTVT, Fort Worth-Dallas (Arbitron Data Continued)

Net Weekly Circulation	State County	TV Households		
		Total Households	Households	%
Between 25-49%	TEXAS			
	Childress	2,400	2,400	100
	Collingsworth	1,400	1,400	100
	Coryell	17,800	17,600	99
	Cottle	900	900	100
	Crockett	1,400	1,400	100
	Eastland	7,200	7,100	99
	Erath	11,300	11,200	99
	Franklin	3,000	2,900	97
	Freestone	6,000	5,900	98
	Gaines	4,500	4,500	100
	Grayson	37,200	36,800	99
	Gregg	40,300	39,900	99
	Hartley	1,300	1,300	100
	Henderson	24,100	23,700	98
	Hockley	7,800	7,800	100
	Jones	6,100	6,000	98
	Lamar	16,900	16,500	98
	Lampasas	5,200	5,100	98
	Limestone	7,800	7,700	99
	Mc Culloch	3,500	3,400	97
	Mc Lennan	71,300	70,700	99
	Mitchell	3,000	3,000	100
	Montague	6,800	6,700	99
	Nolan	6,200	6,200	100
	Palo Pinto	9,500	9,400	99
	San Saba	2,100	2,100	100
	Shackelford	1,300	1,300	100
	TEXAS			
	Smith	58,600	58,000	99
	Somervell	2,100	2,100	100
	Stephens	3,400	3,400	100

KTVT—(Continued) (Arbitron Data Continued)

Net Weekly Circulation	State County	TV Households		
		Total Households	Households	%
Between 25-49%	Taylor	43,600	43,300	99
	Winkler	2,800	2,800	100
	Wood	11,900	11,700	98
Between 5-24%	ARKANSAS			
	Arkansas	8,300	8,200	99
	Clark	7,700	7,600	99
	Clay	7,500	7,400	99
	Cleburne	8,200	8,100	99
	Crawford	16,000	15,700	98
	Desha	5,800	5,700	98
	Franklin	5,600	5,500	98
	Hot Spring	10,100	10,000	99
	Howard	5,000	4,900	98
	Lawrence	6,700	6,600	99
	Marion	5,200	5,100	98
	Pike	3,900	3,800	97
	Pulaski	138,300	137,200	99
	Randolph	6,500	6,400	98
	Scott	4,000	3,900	98
	Sharp	5,900	5,700	97
	Union	17,800	17,600	99
	Van Buren	5,900	5,800	98
	Yell	7,100	7,000	99
	CALIFORNIA			
	Lassen	9,000	8,500	94
	COLORADO			
Lincoln	1,800	1,700	94	
GEORGIA				
Rabun	4,800	4,700	98	
Wilkinson	3,700	3,600	97	
IOWA				
Pocahontas	3,800	3,800	100	
IOAHO				
Clearwater	3,200	3,100	97	
Franklin	2,900	2,800	97	
ILLINOIS				
Bond	5,700	5,500	96	
Calhoun	2,000	2,000	100	
Jasper	4,000	3,900	97	
Monroe	8,600	8,500	99	
INDIANA				
Owen	6,800	6,700	99	
KANSAS				
Lincoln	1,500	1,500	100	
Wallace	700	700	100	
Washington	2,800	2,700	96	
KENTUCKY				
Casey	5,400	5,300	98	
Grayson	8,200	8,100	99	
Perry	10,500	10,300	98	
LOUISIANA				
Bienville	5,900	5,800	98	
Sabine	8,300	8,100	98	
MICHIGAN				
Mason	10,000	9,700	97	
Menominee	9,800	9,700	99	
Oscoda	3,400	3,300	97	
MISSOURI				
Reynolds	2,500	2,400	96	
Warren	7,500	7,400	99	
Washington	7,200	7,100	99	
MISSISSIPPI				
Alcorn	12,400	12,300	99	
Calhoun	5,800	5,700	98	
Yazoo	8,700	8,600	99	
MONTANA				
Daniels	900	900	100	

Texas

**KTVT—(Continued)
(Arbitron Data Continued)**

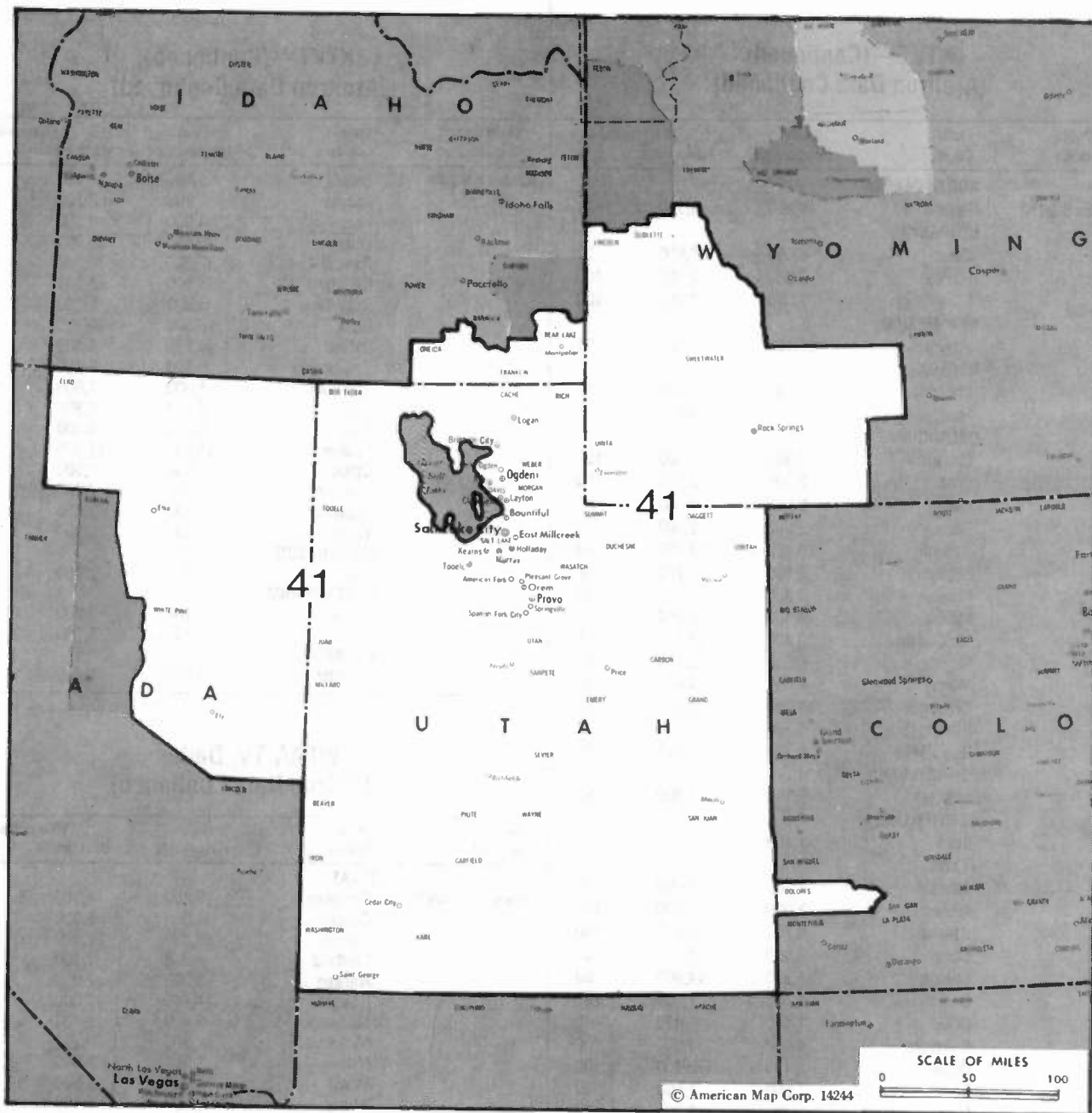
Net Weekly Circulation	State County	Total Households	TV Households Households	%
Between 5-24%	NORTH DAKOTA			
	Rolette	4,200	4,100	98
	NEBRASKA			
	Cass	8,000	7,900	99
	Furnas	2,300	2,300	100
	Garden	1,000	1,000	100
	NEW MEXICO			
	Eddy	17,400	17,100	98
	NEVADA			
	Churchill	7,200	7,100	99
	Humboldt	5,000	4,900	97
	OKLAHOMA			
	Cimarron	1,300	1,300	100
	Coal	2,300	2,300	100
	Custer	9,700	9,600	99
	Greer	2,500	2,500	100
	Jackson	10,400	10,300	99
	Johnston	3,800	3,700	97
	Kiowa	4,500	4,500	100
	Mc Clain	8,400	8,400	100
Mc Curtain	12,400	12,100	98	
Mc Intosh	6,900	6,800	99	
Murray	4,600	4,600	100	
Okmulgee	13,900	13,800	99	
Pushmataha	4,300	4,200	98	
Roger Mills	1,500	1,500	100	
PENNSYLVANIA				
Sullivan	2,300	2,200	96	
SOUTH DAKOTA				
Clark	1,700	1,700	100	
TEXAS				
Aransas	7,100	7,000	99	
Archer	3,000	3,000	100	
Callahan	4,700	4,700	100	
Camp	3,900	3,800	97	
Cherokee	15,200	14,900	98	
Cochran	1,400	1,400	100	
Coke	1,400	1,400	100	
Coleman	4,000	4,000	100	
Oallam	2,100	2,100	100	
Donley	1,500	1,500	100	
Falls	6,400	6,300	98	
Floyd	2,900	2,900	100	
Hall	1,600	1,600	100	
Hardeman	2,100	2,100	100	
Harrison	21,100	20,800	99	
Haskell	2,700	2,700	100	
Houston	7,600	7,400	97	
Hudspeth	900	900	100	
Jeff Davis	800	800	100	
Kent	400	400	100	
Kimble	1,600	1,500	94	
Knox	1,900	1,900	100	
Lamb	5,300	5,300	100	
Marion	4,000	3,900	98	
Martin	1,600	1,600	100	
Nacogdoches	20,700	20,300	98	
Ochiltree	3,100	3,100	100	

**KTVT—(Continued)
(Arbitron Data Continued)**

Net Weekly Circulation	State County	Total Households	TV Households Households	%
Between 5-24%	Panola	8,400	8,300	99
	Parmer	3,200	3,200	100
	Pecos	4,600	4,500	98
	Potter	36,800	36,600	99
	Randall	36,300	36,200	100
	Red River	5,600	5,500	98
	Robertson	5,800	5,700	98
	Rusk	16,500	16,300	99
	Sabine	4,100	4,000	98
	San Jacinto	6,500	6,300	97
	Sherman	1,000	1,000	100
	Terry	4,300	4,300	100
	Titus	8,600	8,500	99
	Upshur	11,500	11,300	98
	Upton	1,500	1,500	100
	Wheeler	2,300	2,200	98
	Yoakum	2,800	2,800	100
	Young	6,900	6,800	99
	WASHINGTON			
	Ferry	2,300	2,200	96
WEST VIRGINIA				
Pendleton	3,100	3,000	97	
Tyler	3,700	3,700	100	
WYOMING				
Sublette	1,800	1,700	94	

**WFAA-TV, Dallas
(Arbitron Data Continued)**

Net Weekly Circulation	State County	Total Households	TV Households Households	%
Between 25-49%	TEXAS			
	Cherokee	15,200	14,900	98
	Concho	1,000	1,000	100
	Coryell	17,800	17,600	99
	Eastland	7,200	7,100	99
	Franklin	3,000	2,900	97
	Howard	11,100	11,000	99
	Mc Culloch	3,500	3,400	97
	Mc Lennan	71,300	70,700	99
	Mills	1,800	1,800	100
	Morris	4,900	4,800	98
	Scurry	6,200	6,100	98
	Shackelford	1,300	1,300	100
	Smith	58,600	58,000	99
	Sutton	1,400	1,400	100
	Tom Green	36,400	36,100	99
	Wood	11,900	11,700	98
Young	6,900	6,800	99	
Between 5-24%	TEXAS			
	Bell	69,600	69,100	99
	Coleman	4,000	4,000	100
	Falls	6,400	6,300	98
	Lampasas	5,200	5,100	98
	Mitchell	3,000	3,000	100
	Nolan	6,200	6,200	100
	Red River	5,600	5,500	98
	Runnels	4,300	4,300	100
Taylor	43,600	43,300	99	
Titus	8,600	8,500	99	



Market	Arbitron ADI TV Households	Rank	Market Area Commercial TV Stations
Salt Lake City, UT	614,700	41	KCCZ (4), KJZZ-TV (14), KOOG-TV (30), KSL-TV (5), KSTU (13), KTVX (4), KUTV (2)

There is no more visible place for your advertising message than the pages of the Television & Cable Factbook

Utah Station Totals as of November 1, 1993			
	VHF	UHF	TOTAL
Commercial Television Stations	5	2	7
Educational Television Stations	3	0	3
	8	2	10

Utah—Cedar City

KCCZ

Ch. 4

Network Service: None, independent.

Licensee: Liberty Broadcast Co., 1305 N. Airport Rd., Cedar City, UT 84720.

Studio: 1305 N. Airport Rd., Cedar City, UT 84720.

Telephone: 801-586-5938. **Fax:** 801-586-6237.

Technical Facilities: Channel No. 4 (66-72 MHz). Authorized power: 37.6-kw max. visual, 15.76-kw aural. Antenna: 2742-ft. above av. terrain, 325-ft. above ground, 10,312-ft. above sea level.

Latitude 37° 32' 32"
 Longitude 113° 04' 05"

Transmitter: Pine Springs Knoll, 9.4-mi. S, 180°T from Cedar City.

Satellite Earth Station: Miralite, 3.7-meter Ku & C-band.

Ownership: Liberty Broadcast Co.

Began Operation: April 23, 1990.

Represented (sales): Roslin TV Sales.

Represented (legal): Arter & Hadden.

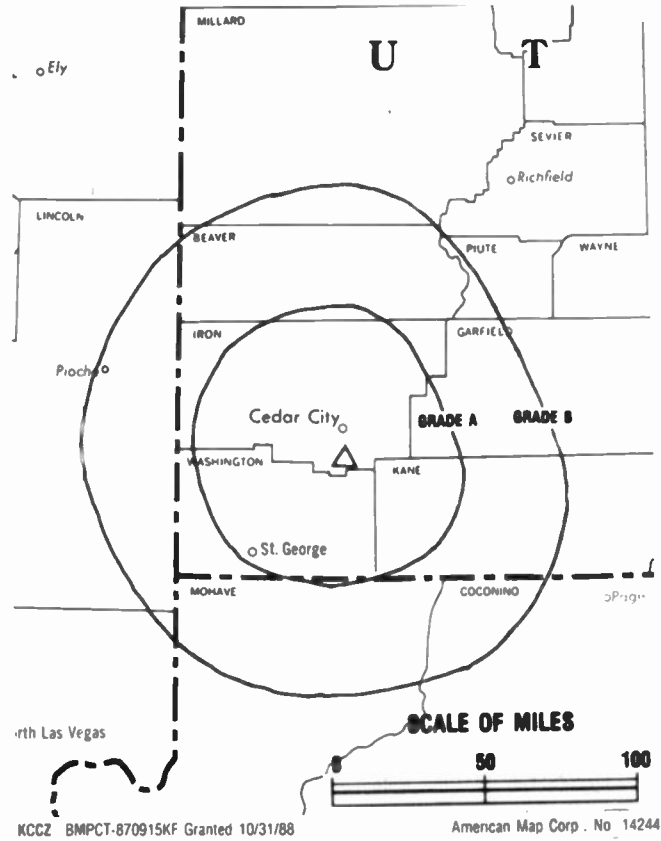
Personnel:

- Mike Golden, President.
- Pia Golden, General Manager.
- Jack Lancaster, Local Sales Manager.
- Ron Maestri, Program Director.
- Paul Holper, Chief Engineer.

Highest 30 Sec. Rate: \$33.

City of License: Cedar City. **ADI:** Salt Lake City. **Rank:** 41.

Total Households: ©MSI Consumer Market Data as of 1/1/93. TV Homes, TV% and Circulation ©1993 Arbitron. County coverage based on Arbitron study.



Net Weekly Circulation	State County	Total Households	TV Households	%
	UTAH			
Between 5-24%	Iron	6,300	6,000	95
	Washington	16,800	16,000	95
Station Totals		23,100	22,000	95
Net Weekly Circulation (1993)				2,200
Average Daily Circulation (1993)				700

Utah—Ogden

KOOG-TV

Ch. 30

Network Service: None, independent.

Licensee: Scott Stuart, Receiver, 136 E. South Temple, Suite 1530, Salt Lake City, UT 84111.

Studio: 1309 16th St., Ogden, UT 84404.

Telephones: 801-595-0056; 801-322-0317. Fax: 801-394-1451.

Technical Facilities: Channel No. 30 (566-572 MHz). Authorized power: 5000-kw max. visual, 500-kw max. aural. Antenna: 776-ft. above av. terrain, 349-ft. above ground, 5001-ft. above sea level.

Latitude 41° 15' 17"
Longitude 112° 14' 13"

Holds CP for change to 1537-kw max. visual, 3904-ft. above av. terrain, 223-ft. above ground, 9101-ft. above sea level; lat. 40° 39' 25", long. 112° 12' 07", transmitter to Farnsworth Peak Antenna Farm W of Salt Lake City. BPCT-890523KG.

Transmitter: Little Mountain, 14.5-mi. W of Ogden.

Satellite Earth Stations: AFC, 3.66-meter Ku-band; Birdview, 1.82-meter C-band; United Satellite Systems, 4.57-meter C-band; Birdview, M/A-Corn, Scientific-Atlanta receivers.

Ownership: Scott Stuart, Receiver.

Began Operation: November 1, 1985. Involuntary assignment of license to Receiver granted by FCC Feb. 22, 1993. **Note:** Sale pends.

Represented (legal): Borsari & Paxson.

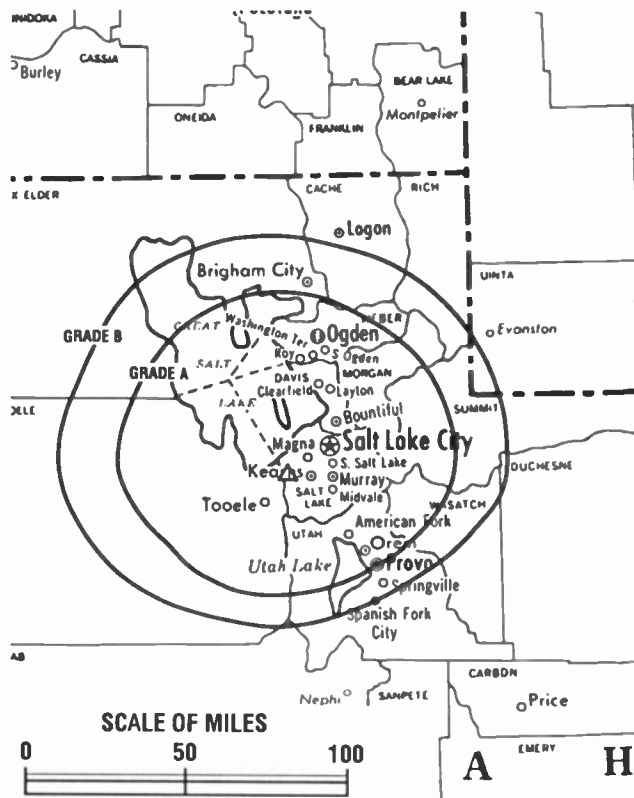
Personnel:

- Robert H. Stark, General Manager.
- Becky Smith, Station Manager & Business Manager.
- Kemp Goode, Chief Engineer.
- Ron Kirby, Promotion Director & Production Manager.
- Vickie Bojanski, Program Director.

Highest 30 Sec. Rate: \$100.

City of License: Ogden. **ADI:** Salt Lake City. **Rank:** 41.

Total Households: ©MSI Consumer Market Data as of 1/1/93. TV Homes, TV% and Circulation ©1993 Arbitron. County coverage based on Arbitron study.



KOOG-TV BPCT-890523KG Granted 5/8/90 © American Map Corp., No. 14244

Net Weekly Circulation	State County	Total Households	TV Households	%
UTAH				
Between 5-24%	Box Elder	11,400	11,300	99
	Tooele	8,700	8,600	99
	Weber	54,600	54,000	99
Station Totals		74,700	73,900	99
Net Weekly Circulation (1993)			13,900	
Average Daily Circulation (1993)			2,600	

Utah—Salt Lake City

KJZZ-TV

(formerly KXIV)

Ch. 14

Network Service: None, independent.

Licensee: Larry H. Miller Communications Corp., 5650 S. State St., Murray, UT 84107.

Studio: 5181 Amelia Earhart Dr., Salt Lake City, UT 84116.

Telephone: 801-537-1414. **Fax:** 801-537-1422.

Technical Facilities: Channel No. 14 (470-476 MHz). Authorized power: 1637-kw visual. Antenna: 3848-ft. above av. terrain, 230-ft. above ground, 9081-ft. above sea level.

Latitude 40° 39' 12"
Longitude 112° 12' 06"

Transmitter: 0.5-mi. S of Farnsworth Peak, Salt Lake County.

Satellite Earth Stations: 10-meter C-band; 9.2-meter C-band; 5.5-meter Ku-band; 5-meter Ku & C-band.

SNG Mobile Dish: RSJ, 2.4-meter Ku-band.

Ownership: Larry H. Miller Communications Corp.

Began Operation: February 14, 1989. Sale to present owner by American TV of Utah approved by FCC Feb. 22, 1993.

Represented (sales): Settel Inc.

Represented (legal): Kaye, Scholer, Fierman, Hays & Handler.

Represented (engineering): Moffet, Larson & Johnson Inc.

Personnel:

- Brent Feulner, General Manager.
- Russell Heaton, Station & General Sales Manager.
- Tim Call, Local Sales Manager.
- Ralph Claussen, National Sales Manager.
- Dave Elsmore, Chief Engineer.
- Robert Quigley, Program Director.
- Chris Barnhurst, Promotion & Marketing Director.
- Gary Leavitt, Business Manager.

Rates: On request.

City of License: Salt Lake City. **ADI:** Salt Lake City. **Rank:** 41.

Total Households: ©MSI Consumer Market Data as of 1/1/93. TV Homes, TV% and Circulation ©1993 Arbitron. County coverage based on Arbitron study.



KJZZ-TV BPCT-910712KE Granted 8/27/91 © American Map Corp., No. 14244

Net Weekly Circulation	State County	Total Households	TV Households	%
Between 25-49%	UTAH			
	Box Elder	11,400	11,300	99
	Davis	56,600	56,100	99
	Salt Lake	248,700	245,600	99
	Tooele	8,700	8,600	99
	Utah	72,800	71,700	98
Between 5-24%	Weber	54,600	54,000	99
	UTAH			
	Cache	21,300	20,800	98
	Millard	3,200	3,100	97
	Summit	5,700	5,600	98
Station Totals		483,000	476,800	99
Net Weekly Circulation (1993)				190,900
Average Daily Circulation (1993)				67,400

Utah—Salt Lake City

KSL-TV

Ch. 5

Network Service: CBS.

Licensee: Bonneville Holding Co., Broadcast House, 5 Triad Center, Salt Lake City, UT 84180-1160.

Studio: Broadcast House, 5 Triad Center, Salt Lake City, UT 84180-1160.

Telephone: 801-575-5555. TWX: 910-925-5822. Fax: 801-575-5830.

Technical Facilities: Channel No. 5 (76-82 MHz). Authorized power: 34-kw visual, 6.76-kw aural. Antenna: 3780-ft. above av. terrain, 219-ft. above ground, 9258-ft. above sea level.

Latitude 40° 39' 35"
Longitude 112° 12' 05"

Transmitter: Farnsworth Peak, Oquirrh Range.

Multichannel TV Sound: Stereo only.

Satellite Earth Station: Scientific-Atlanta, 7-meter; Scientific-Atlanta receivers.

AM Affiliate: KSL, 50-kw, 1160 kHz (CBS).

News Services: AP, UPI.

Ownership: Bonneville International Corp. (Group Owner).

Began Operation: June 1, 1949.

Represented (sales): Petry Television Inc.; Art Moore Inc.

Personnel:

- Bruce T. Reese, President.
- William R. Murdoch, Executive Vice President & General Manager.
- Al Henderson, Vice President, Programming & Promotion.
- Greg James, Vice President, News Services & Broadcast Operations.
- Steve Lundsley, General Sales Manager.
- Gary Whiting, National Sales Manager.
- Dave Manookin, Director of Programming.
- Sam Wilson, Business Manager.

Highest 30 Sec. Rate: \$2500.

NETWORK BASE HOURLY RATE: \$925.

City of License: Salt Lake City. ADI: Salt Lake City. Rank: 41.

Total Households: ©MSI Consumer Market Data as of 1/1/93. TV Homes, TV% and Circulation ©1993 Arbitron. County coverage based on Arbitron study.

Net Weekly Circulation	State County	Total Households	TV Households	%
50% & Over	IDAHO			
	Bear Lake	2,000	2,000	100
	Franklin	2,900	2,800	97
	Oneida	1,200	1,200	100
	NEVADA			
	Elko	12,900	12,100	94
	White Pine	3,400	3,300	97
	UTAH			
	Beaver	1,600	1,600	100
	Box Elder	11,400	11,300	99
	Cache	21,300	20,800	98
	Carbon	6,800	6,700	99
	Daggett	300	300	100
	Davis	56,600	56,100	99
	Duchesne	3,600	3,500	97
	Emery	3,000	2,900	97
	Garfield	1,300	1,200	92
	Grand	2,400	2,200	92
	Iron	6,300	6,000	95
Juab	1,800	1,800	100	
Kane	1,900	1,700	89	
Millard	3,200	3,100	97	
Morgan	1,600	1,600	100	
Piute	500	500	100	



KSL-TV BPCT-4754 Granted 3/10/76

© American Map Corp., 14244

Net Weekly Circulation	State County	Total Households	TV Households	%
50% & Over	Rich	500	500	100
	Salt Lake	248,700	245,600	99
	San Juan	3,400	3,200	94
	Sanpete	5,000	4,900	98
	Sevier	4,900	4,800	98
	Summit	5,700	5,600	98
	Tooele	8,700	8,600	99
	Uintah	6,600	6,400	97
	Utah	72,800	71,700	98
	Wasatch	3,300	3,200	97
	Washington	16,800	16,000	95
	Wayne	700	700	100
	Weber	54,600	54,000	99
	WYOMING			
	Hot Springs	1,900	1,800	95
	Sublette	1,800	1,700	94
	Sweetwater	13,500	13,000	97
	Uinta	5,700	5,500	96
	Washakie	3,100	3,000	97
Between 25-49%	COLORADO			
	Dolores	600	500	83
	Rio Blanco	2,200	2,100	95
	IDAHO			
	Caribou	2,200	2,100	95
NEVADA				
Eureka	700	600	85	
WYOMING				
Big Horn	3,800	3,700	97	
Lincoln	4,100	3,900	95	
Park	8,900	8,600	97	
Teton	5,000	4,800	96	

(Continued on page A-1202)

Station Totals	737,400	723,600	98
Net Weekly Circulation (1993)			545,900
Average Daily Circulation (1993)			304,000

Utah—Salt Lake City

KSTU
Ch. 13

Network Service: Fox.

Licensee: Fox TV Stations Inc., 5020 W. Amelia Earhart Dr., Salt Lake City, UT 84116.

Studio: 5020 W. Amelia Earhart Dr., Salt Lake City, UT 84116.

Telephone: 801-532-1300. TWX: 910-925-5178. Fax: 801-537-5335.

Technical Facilities: Channel No. 13 (210-216 MHz). Authorized power: 112-kw visual, 11.2-kw aural. Antenna: 3661-ft. above av. terrain, 157-ft. above ground, 9114-ft. above sea level.

Latitude 40° 39' 33"
Longitude 112° 12' 08"

Transmitter: Farnsworth Peak, Oquirrh Range.

Satellite Earth Stations: Scientific-Atlanta, 5-meter; Comtech, 3.8-meter C-band; Comtech, 3.8-meter Ku-band; Agile Omni, Scientific-Atlanta receivers.

Ownership: Fox Television Stations Inc. (Group Owner).

Began Operation: October 24, 1978 on Channel 20. Began operation on Channel 13 Nov. 2, 1987. Sale to present owner by MWT Corp., Northstar Communications Inc., et al. approved by FCC Feb. 16, 1990 (Television Digest, Vol. 29:43). Previous sale approved by FCC Feb. 29, 1988. Sale to MWT Corp., et al. approved Sept. 9, 1987. Sale to Adams Communications by Springfield Television Corp. approved by FCC Jan. 9, 1984 (Vol. 23:35).

Represented (sales): TeleRep Inc.

Personnel:

- Steve Carlson, Vice President & General Manager.
- Joel T. Morris, General Sales Manager.
- David Taylor, National Sales Manager.
- Sally Lowder, Local Sales Manager.
- Dick Tuininga, News Director.
- Elizabeth Murdoch, Program Director.
- Al Schultz, Chief Engineer.
- Melanie Say, Promotion Director.
- Debby Kuchera, Business Manager.

Rates: On request.

City of License: Salt Lake City. ADI: Salt Lake City. Rank: 41.

Total Households: ©MSI Consumer Market Data as of 1/1/93. TV Homes, TV% and Circulation ©1993 Arbitron. County coverage based on Arbitron study.

Net Weekly Circulation	State County	Total Households	TV Households	%
50% & Over	IDAHO			
	Franklin	2,900	2,800	97
	Oneida	1,200	1,200	100
	UTAH			
	Beaver	1,600	1,600	100
	Box Elder	11,400	11,300	99
	Cache	21,300	20,800	98
	Carbon	6,800	6,700	99
	Davis	56,600	56,100	99
	Duchesne	3,600	3,500	97
	Emery	3,000	2,900	97
	Garfield	1,300	1,200	92
	Iron	6,300	6,000	95
	Juab	1,800	1,800	100
	Kane	1,900	1,700	89
	Millard	3,200	3,100	97
Piute	500	500	100	



KSTU BMPCT-870803KF Granted 11/2/87 © American Map Corp., No. 14244

Net Weekly Circulation	State County	Total Households	TV Households	%
50% & Over	Salt Lake	248,700	245,600	99
	San Juan	3,400	3,200	94
	Sanpete	5,000	4,900	98
	Summit	5,700	5,600	98
	Tooele	8,700	8,600	99
	Uintah	6,600	6,400	97
	Utah	72,800	71,700	98
	Washington	16,800	16,000	95
	Wayne	700	700	100
	Weber	54,600	54,000	99
Between 25-49%	IDAHO			
	Bear Lake	2,000	2,000	100
	UTAH			
	Morgan	1,600	1,600	100
	Rich	500	500	100
Between 5-24%	Sevier	4,900	4,800	98
	Wasatch	3,300	3,200	97
	COLORADO			
	Dolores	600	500	83
	IDAHO			
Caribou	2,200	2,100	95	
UTAH				
Grand	2,400	2,200	92	
WYOMING				
Uinta	5,700	5,500	96	
Station Totals		569,600	560,300	98
Net Weekly Circulation (1993)				428,300
Average Daily Circulation (1993)				222,200

Utah—Salt Lake City

KTVX

Ch. 4

Network Service: ABC.

Licensee: United Television Inc., 8501 Wilshire Blvd., Suite 340, Beverly Hills, CA 90211.

Studio: 1760 Fremont Dr., Salt Lake City, UT 84104.

Telephone: 801-975-4444. Fax: 801-975-4442.

Technical Facilities: Channel No. 4 (66-72 MHz). Authorized power: 32.4-kw visual, 4.9-kw aural. Antenna: 3870-ft. above av. terrain, 131-ft. above ground, 9470-ft. above sea level.

Latitude 40° 36' 50"
Longitude 112° 11' 05"

Transmitter: Nelson Peak, 18-mi. SW of Salt Lake City.

Multichannel TV Sound: Stereo and separate audio program.

Satellite Earth Stations: 7.5-meter Ku & C-band; 5-meter Ku & C-band; 3.8-meter Ku-band.

News Service: ABC.

Ownership: United Television Inc. (Group Owner).

Began Operation: July 1, 1948. Sale to present owner by Screen Gems Stations Inc., subsidiary of Columbia Pictures Industries Inc., approved by FCC Aug. 12, 1975 (Television Digest, Vol. 15:18). Sale to Screen Gems by TLF Bcstrs. Inc. (Time Inc.) approved Nov. 5, 1959 (Vol. 15:30, 45). Sale to Time Inc. by Intermountain Bcstg. & Television Corp. (S. S. Fox, et al.) approved June 24, 1953 (Vol. 9:14, 26).

Represented (sales): MMT Sales Inc.

Represented (legal): Wilmer, Cutler & Pickering.

Represented (engineering): Hammett & Edison Inc.

Personnel:

- Peter Mathes, Vice President & General Manager.
- Ron Fessenden, General Sales Manager.
- Mark Rodman, National Sales Manager.
- Tom Love, Local Sales Manager.
- Gloria Lee, Creative Services Director.
- K. Randall Kimball, Business Manager.
- Dennis Shiner, Production Manager.
- John Edwards, News Director.
- Jim McDermaid, Chief Engineer.
- Michele Stratton, Director of Public Affairs.

Rates: On request.

City of License: Salt Lake City. ADI: Salt Lake City. Rank: 41.

Total Households: ©MSI Consumer Market Data as of 1/1/93. TV Homes, TV% and Circulation ©1993 Arbitron. County coverage based on Arbitron study.

Net Weekly Circulation	State County	Total Households	TV Households	%
50% & Over	IDAHO			
	Franklin	2,900	2,800	97
	Oneida	1,200	1,200	100
	NEVADA			
	Elko	12,900	12,100	94
	White Pine	3,400	3,300	97
	UTAH			
	Beaver	1,600	1,600	100
	Box Elder	11,400	11,300	99
	Cache	21,300	20,800	98
	Carbon	6,800	6,700	99
	Daggett	300	300	100
	Davis	56,600	56,100	99
	Duchesne	3,600	3,500	97
Emery	3,000	2,900	97	



KTVX BMPCT-790616KG Granted 10/15/79 © American Map Corp., 14244

Net Weekly Circulation	State County	Total Households	TV Households	%
50% & Over	Garfield	1,300	1,200	92
	Grand	2,400	2,200	92
	Iron	6,300	6,000	95
	Juab	1,800	1,800	100
	Kane	1,900	1,700	89
	Millard	3,200	3,100	97
	Morgan	1,600	1,600	100
	Piute	500	500	100
	Rich	500	500	100
	Salt Lake	248,700	245,600	99
	San Juan	3,400	3,200	94
	Sanpete	5,000	4,900	98
	Sevier	4,900	4,800	98
	Summit	5,700	5,600	98
	Tooele	8,700	8,600	99
	Uintah	6,600	6,400	97
	Utah	72,800	71,700	98
	Wasatch	3,300	3,200	97
	Washington	16,800	16,000	95
	Wayne	700	700	100
Weber	54,600	54,000	99	
WYOMING	Lincoln	4,100	3,900	95
	Sublette	1,800	1,700	94
	Sweetwater	13,500	13,000	97
	Uinta	5,700	5,500	96
	IDAHO	Bear Lake	2,000	2,000
Caribou		2,200	2,100	95
Between 25-49%	COLORADO			
Dolores	600	500	83	
Station Totals		605,600	594,600	98
	Net Weekly Circulation (1993)			516,100
	Average Daily Circulation (1993)			293,200

Utah—Salt Lake City

KUTV

Ch. 2

Network Service: NBC.

Licensee: KUTV L.P., 2185 South 3600 West, Salt Lake City, UT 84119.

Studio: 2185 South 3600 West, Salt Lake City, UT 84119.

Telephone: 801-973-3000. **Fax:** 801-973-3369.

Technical Facilities: Channel No. 2 (54-60 MHz). Authorized power: 45.7-kw visual, 9.12-kw aural. Antenna: 3060-ft. above av. terrain, 233-ft. above ground, 8736-ft. above sea level.

Latitude 40° 36' 23"
Longitude 112° 09' 47"

Transmitter: Pix Peak.

Multichannel TV Sound: Stereo only.

Satellite Earth Stations: Transmit/receive RCA Ku-band; Satcom Technologies, 7-meter; Scientific-Atlanta, 5-meter; Harris, Microdyne, Scientific-Atlanta receivers.

News Services: AP, Conus, NBC.

Ownership: KUTV Inc.; VS&A-Hughes Communications Partners L.P.

Began Operation: September 10, 1954. Transfer of control to VS&A-Hughes Communications Partners granted by FCC Oct. 18, 1993. Sale to KUTV Inc. by Frank C. Carman, Grant R. Wrathall & Keams-Tribune Corp., approved March 7, 1956 (Television Digest, Vol. 11:31, 38; 12:10). Acquisition of Kearns-Tribune Corp. minority interest approved Jan. 29, 1972.

Represented (sales): Harrington, Righter & Parsons.

Represented (legal): Haley, Bader & Potts.

Personnel:

Jeffrey Hatch, President & General Manager.

John Bailey, Vice President, Sales & Marketing.

Kent Crawford, General Sales Manager.

Pat Kirk, National Sales Manager.

Diane Orr, News Director.

Bill Bradford, Director of Engineering.

Tom Mitchell, Director of Operations & Technical Services.

John Greene, Marketing & Promotion Director.

Rates: On request.

City of License: Salt Lake City. **ADI:** Salt Lake City. **Rank:** 41.

Total Households: ©MSI Consumer Market Data as of 1/1/93. TV Homes, TV% and Circulation ©1993 Arbitron. County coverage based on Arbitron study.

Net Weekly Circulation	State County	Total Households	TV Households	%
50% & Over	IDAHO			
	Bear Lake	2,000	2,000	100
	Caribou	2,200	2,100	95
	Franklin	2,900	2,800	97
	NEVADA			
	White Pine	3,400	3,300	97
	UTAH			
	Beaver	1,600	1,600	100
	Box Elder	11,400	11,300	99
	Cache	21,300	20,800	98
	Carbon	6,800	6,700	99
	Daggett	300	300	100
	Davis	56,600	56,100	99
	Duchesne	3,600	3,500	97
	Emery	3,000	2,900	97
	Garfield	1,300	1,200	92
	Grand	2,400	2,200	92
	Iron	6,300	6,000	95
	Juab	1,800	1,800	100
	Kane	1,900	1,700	89
	Millard	3,200	3,100	97
Morgan	1,600	1,600	100	
Piute	500	500	100	
Rich	500	500	100	
Salt Lake	248,700	245,600	99	



KUTV BMPCT-2149 Granted 6/18/54

© American Map Corp., 14244

Net Weekly Circulation	State County	Total Households	TV Households	%
50% & Over	San Juan	3,400	3,200	94
	Sanpete	5,000	4,900	98
	Sevier	4,900	4,800	98
	Summit	5,700	5,600	98
	Tooele	8,700	8,600	99
	Uintah	6,600	6,400	97
	Utah	72,800	71,700	98
	Wasatch	3,300	3,200	97
	Washington	16,800	16,000	95
	Wayne	700	700	100
	Weber	54,600	54,000	99
	WYOMING			
	Sublette	1,800	1,700	94
	Sweetwater	13,500	13,000	97
Uinta	5,700	5,500	96	
Between 25-49%	COLORADO			
	Dolores	600	500	83
	IDAHO			
	Oneida	1,200	1,200	100
	NEVADA			
	Elko	12,900	12,100	94
Eureka	700	600	85	
WYOMING				
Lincoln	4,100	3,900	95	
Teton	5,000	4,800	96	
Between 5-24%	ARIZONA			
	Mohave	39,500	37,900	96
	IDAHO			
	Bonneville	25,200	24,900	99
	Cassia	6,400	6,300	98
	Madison	6,000	5,900	98
Minidoka	6,400	6,300	98	
Station Totals		694,800	681,300	98
Net Weekly Circulation (1993)				508,400
Average Daily Circulation (1993)				282,500

Utah

**KSL-TV, Salt Lake City
(Arbitron Data Continued)**

Net Weekly Circulation	State County	Total Households	TV Households Households	%
Between 5-24%	IOAHO			
	Bannock	23,600	23,200	98
	Bonneville	25,200	24,900	99
	Cassia	6,400	6,300	98
	Jerome	5,400	5,300	98
	Madison	6,000	5,900	98
	Minidoka	6,400	6,300	98

**KSL-TV—(Continued)
(Arbitron Data Continued)**

Net Weekly Circulation	State County	Total Households	TV Households Households	%
Between 5-24%	Minidoka	6,400	6,300	98
	Twin Falls	20,000	19,700	98
	NEVADA			
	Lincoln	1,300	1,200	92
	WYOMING			
	Fremont	11,900	11,600	97

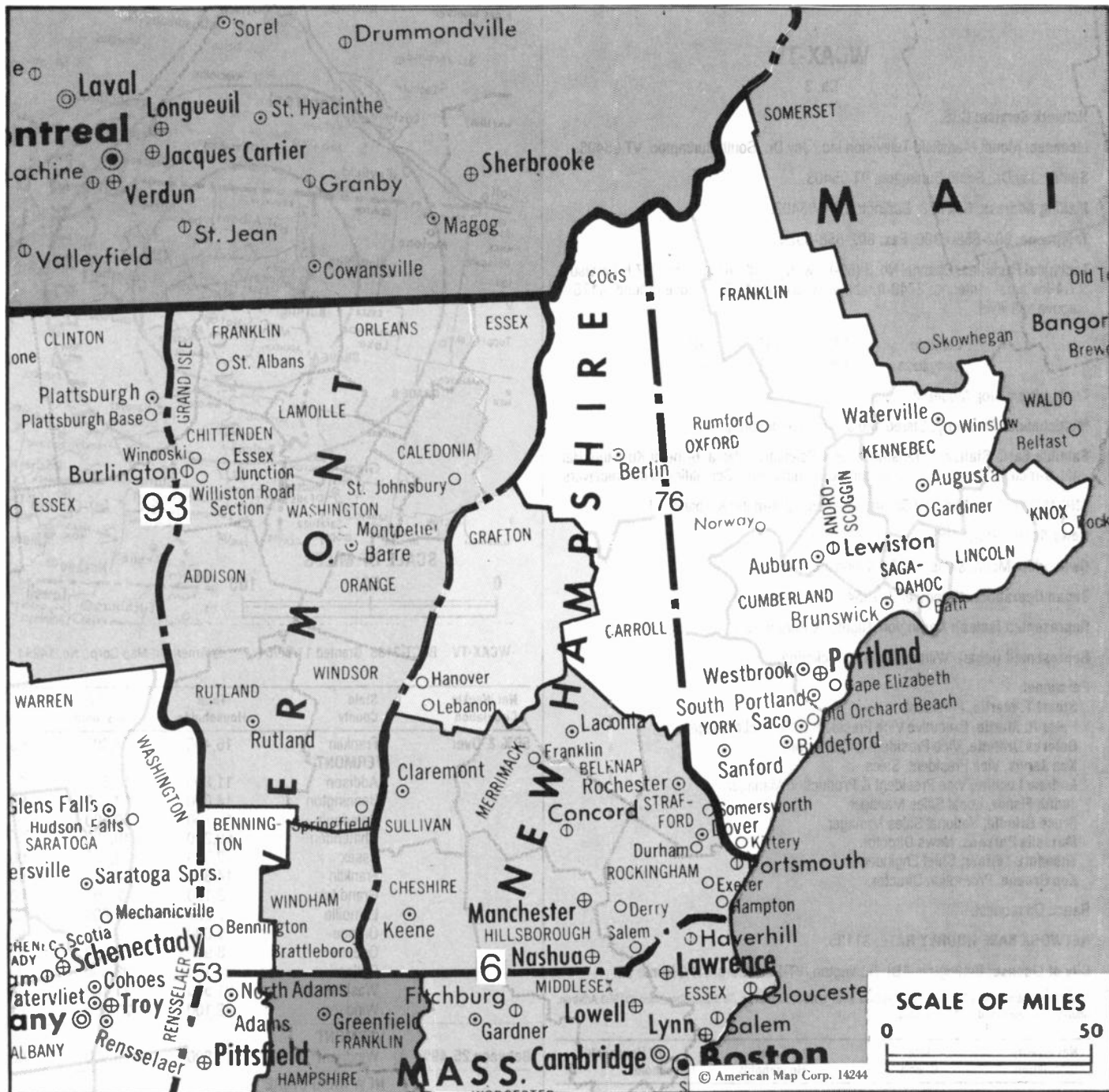
If having TV station and cable system advertising information...including full listings of reps...would be important to you, look for the *1994 Factbook Supplement*...

**TV & CABLE SALES REPS &
INTERCONNECTS: 1994**

...from the series of **FACTBOOK Supplements**...
so moderately priced, you can afford to buy copies
for your entire staff or sales force.



FOR FURTHER INFORMATION call our Circulation Department **collect:** (202) 872-9200



Market	Arbitron ADI TV Households	Rank
Boston, MA	2,116,200	6
Albany-Schenectady-Troy, NY	507,300	53
Portland-Poland Spring, ME	338,200	76
Burlington, VT-Plattsburgh, NY	271,300	93

Market Area Commercial TV Stations
WBZ-TV (4), WCVB-TV (5), WFXT (25), WGOT (60), WHDH-TV (7), WHSH-TV (66), WLVI-TV (56), WMFP (62), WMUR-TV (9), WNDS (50), WQTV (68), WSBK-TV (38), WUNI (27), WCDC (19), WNYT (13), WOCD (55), WRGB (6), WTEN (10), WXXA-TV (23), WCSH-TV (6), WGME-TV (13), WMTW-TV (8), WPXT (51), WCAX-TV (3), WNNE-TV (31), WPTZ (5), WVNY (22)

State Cross Reference List	
Communities that receive programs of stations that are located elsewhere.	
WPTZ, Burlington	See Plattsburgh, NY
WNNE-TV, White River Junction	See Hartford, VT

Vermont Station Totals as of November 1, 1993			
	VHF	UHF	TOTAL
Commercial Television Stations	1	2	3
Educational Television Stations	0	4	4
	1	6	7

Vermont—Burlington

WCAX-TV

Ch. 3

Network Service: CBS.

Licensee: Mount Mansfield Television Inc., Joy Dr., South Burlington, VT 05403.

Studio: Joy Dr., South Burlington, VT 05403.

Mailing Address: Box 608, Burlington, VT 05402.

Telephone: 802-658-6300. **Fax:** 802-658-0529.

Technical Facilities: Channel No. 3 (60-66 MHz). Authorized power: 37.6-kw visual, 7.4-kw aural. Antenna: 2740-ft. above av. terrain, 116-ft. above ground, 4176-ft. above sea level.

Latitude 44° 31' 36"
Longitude 72° 48' 57"

Transmitter: Atop Mount Mansfield.

Multichannel TV Sound: Stereo and separate audio program.

Satellite Earth Stations: Transmit/receive Scientific-Atlanta, 6-meter Ku-band; Harris, 9-meter C-band; RCA Americom Ku-band; Harris, Scientific-Atlanta receivers.

SNG Mobile Dish: Midwest Communications, 2.3-meter Ku-band.

News Services: AP, UPI.

Ownership: Mount Mansfield Television Inc.

Began Operation: September 3, 1954.

Represented (sales): Harrington, Righter & Parsons Inc.

Represented (legal): Wilmer, Cutler & Pickering.

Personnel:

Stuart T. Martin, President.
Peter R. Martin, Executive Vice President & General Manager.
Dolores Drolette, Vice President & Comptroller.
Ken Jarvis, Vice President, Sales.
Andrew Luchini, Vice President & Production Manager.
Judith Fisher, Local Sales Manager.
Bruce Grindle, National Sales Manager.
Marselis Parsons, News Director.
Theodore Teffner, Chief Engineer.
Ken Greene, Promotion Director.

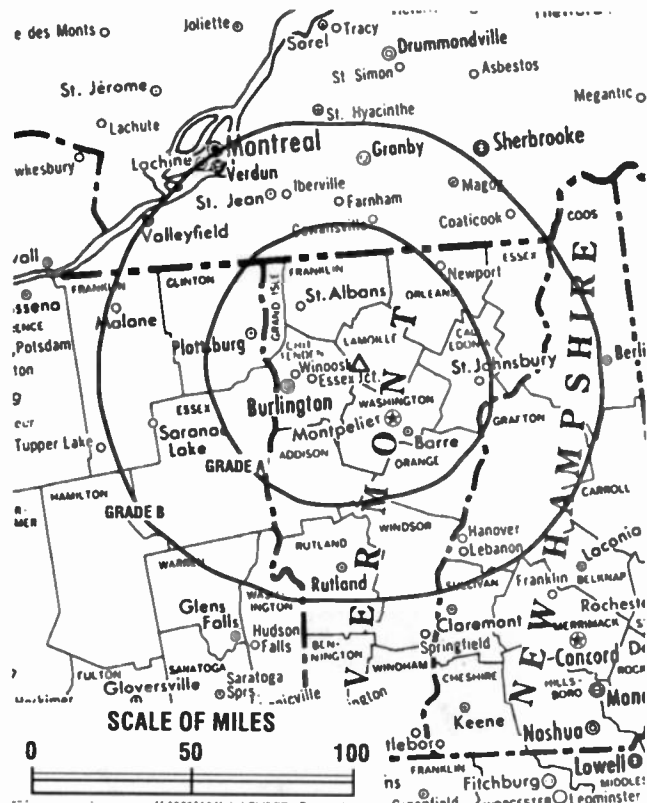
Rates: On request.

NETWORK BASE HOURLY RATE: \$1135.

City of License: Burlington. **ADI:** Burlington, VT-Plattsburgh, NY. **Rank:** 93.

Total Households: ©MSI Consumer Market Data as of 1/1/93. TV Homes, TV% and Circulation ©1993 Arbitron. County coverage based on Arbitron study.

Net Weekly Circulation	State County	Total Households	TV Households	%
50% & Over	NEW HAMPSHIRE			
	Coos	13,900	13,700	99
	Grafton	28,100	27,300	97
	Sullivan	15,300	14,900	97
	NEW YORK			
	Clinton	29,600	29,300	99
	Essex	13,700	13,500	99



WCAX-TV BPCT-3188 Granted 11/20/64

© American Map Corp., No. 14244

Net Weekly Circulation	State County	Total Households	TV Households	%	
50% & Over	VERMONT				
	Franklin	16,400	16,000	98	
	Addison	11,800	11,500	97	
	Bennington	14,000	13,700	98	
	Caledonia	10,700	10,500	98	
	Chittenden	50,200	49,500	99	
	Essex	2,500	2,500	100	
	Franklin	14,800	14,600	99	
	Grand Isle	2,100	2,100	100	
	Lamoille	7,700	7,600	99	
Between 25-49%	VERMONT				
	Orange	9,600	9,400	98	
	Orleans	8,900	8,800	99	
	Rutland	24,100	23,600	98	
	Washington	21,500	21,100	98	
	Windsor	22,100	21,500	97	
	NEW HAMPSHIRE				
	Windham	16,600	15,900	96	
	Between 5-24%	NEW HAMPSHIRE			
		Cheshire	27,000	26,300	97
NEW YORK					
	St Lawrence	37,900	37,300	98	
Station Totals		398,500	390,600	98	
Net Weekly Circulation (1993)				261,700	
Average Daily Circulation (1993)				167,200	

Vermont—Burlington-Plattsburgh, New York

WVNY

Ch. 22

Network Service: ABC.

Licensee: Citadel Communications Co. Ltd., 100 Market Square, Burlington, VT 05401.

Studio: 100 Market Square, Burlington, VT 05401.

Telephone: 802-658-8022. TWX: 510-299-0022.

Technical Facilities: Channel No. 22 (518-524 MHz). Authorized power: 1000-kw max. & 589-kw horizontal visual, 100-kw max. & 58.9-kw horizontal aural. Antenna: 2740-ft. above av. terrain, 309-ft. above ground, 4172-ft. above sea level.

Latitude 44° 31' 40"
Longitude 72° 48' 58"

Transmitter: Mount Mansfield.

Satellite Earth Stations: 2 in operation; Andrew receivers.

News Service: AP.

Ownership: Citadel Communications Co. Ltd. (Group Owner).

Began Operation: April 19, 1968. Left air April 2, 1971; resumed operation Sept. 17, 1971. Sale to International TV Corp. (Donald G. Martin, et al.) by Vermont-New York TV Inc. approved by FCC April 17, 1974. Sale to present owner approved Oct. 18, 1982 (Television Digest, Vol. 22:34).

Represented (sales): Katz Continental Television; Canadian Communications Co.

Represented (legal): Arent, Fox, Kintner, Plotkin & Kahn.

Personnel:

- Philip J. Lombardo, Chairman & President.
- William Bradley, Vice President & General Manager.
- Charlie Cusimano, General Sales Manager.
- Cliff Smith, Local Sales Manager.
- Michelle Baker, Comptroller.
- Linda Raub, Promotion Director.
- Gary Wheelock, News Director.
- Paul Brenner, Chief Engineer.
- Tom Hansen, Operations Director.

Highest 30 Sec. Rate: \$2000.

NETWORK BASE HOURLY RATE: \$225.

City of License: Burlington. ADI: Burlington, VT-Plattsburgh, NY. Rank: 93.

Total Households: ©MSI Consumer Market Data as of 1/1/93. TV Homes, TV% and Circulation ©1993 Arbitron. County coverage based on Arbitron study.

Net Weekly Circulation	State County	Total Households	TV Households	%
50% & Over	NEW YORK			
	Clinton	29,600	29,300	99
	Essex	13,700	13,500	99
	VERMONT			
	Addison	11,800	11,500	97



WVNY BPCT-791219KE Granted 2/1/80 © American Map Corp., No. 14244

Net Weekly Circulation	State County	Total Households	TV Households	%
50% & Over	Chittenden	50,200	49,500	99
	Franklin	14,800	14,600	99
	Grand Isle	2,100	2,100	100
	Lamoille	7,700	7,600	99
	Washington	21,500	21,100	98
Between 25-49%	NEW YORK			
	Franklin	16,400	16,000	98
	VERMONT			
	Caledonia	10,700	10,500	98
	Orange	9,600	9,400	98
Between 5-24%	NEW HAMPSHIRE			
	Grafton	28,100	27,300	97
	VERMONT			
	Essex	2,500	2,500	100
	Station Totals		251,700	247,300
Net Weekly Circulation (1993)				123,200
Average Daily Circulation (1993)				56,700

Vermont—Hartford-Hanover, New Hampshire

WNNE-TV

Ch. 31

(Satellite of WPTZ, Plattsburgh, NY)

Network Service: NBC.

Licensee: WNNE-TV Inc., Box 1310, White River Junction, VT 05001.

Studio: Holiday Inn Dr., White River Junction, VT 05001.

Telephones: 802-295-3100; 800-451-0031. TWX: 710-227-1301. Fax: 802-295-3983.

Technical Facilities: Channel No. 31 (572-578 MHz). Authorized power: 2240-kw max. visual, 224-kw max. aural. Antenna: 2220-ft. above av. terrain, 149-ft. above ground, 3299-ft. above sea level.

Latitude 43° 26' 38"
Longitude 72° 27' 17"

Transmitter: Mt. Ascutney, Windsor, VT.

Satellite Earth Stations: Transmit/receive Scientific-Atlanta, 7-meter C-band; Harris, 6.1-meter Ku-band; Verlex, 4.5-meter Ku-band; Harris, 3-meter Ku-band; Harris, Scientific-Atlanta receivers.

News Services: AP, NBC, Potomac News Service, Skycorn.

Ownership: Heritage Media Corp. (Group Owner).

Began Operation: September 27, 1978. Sale to present owner by Taft Bcstg. Co. approved by FCC Oct. 10, 1990 (Television Digest, Vol. 30:17, 43).

Represented (sales): Petry Television Inc.

Represented (legal): Sidley & Austin.

Personnel:

Gary Elstrom, General Manager.
Courtney Galluzzo, General Sales Manager.
Diana Jones, News Director.
Doug Johnson, Traffic Director.
Amy Peters, Promotion Director.
Meg Allen, Business Manager.
Paul Shykula, Operations Manager.
Stu Boughton, Chief Engineer.

Rates: On request.

City of License: Hartford. ADI: Burlington, VT-Plattsburgh, NY. Rank: 93.

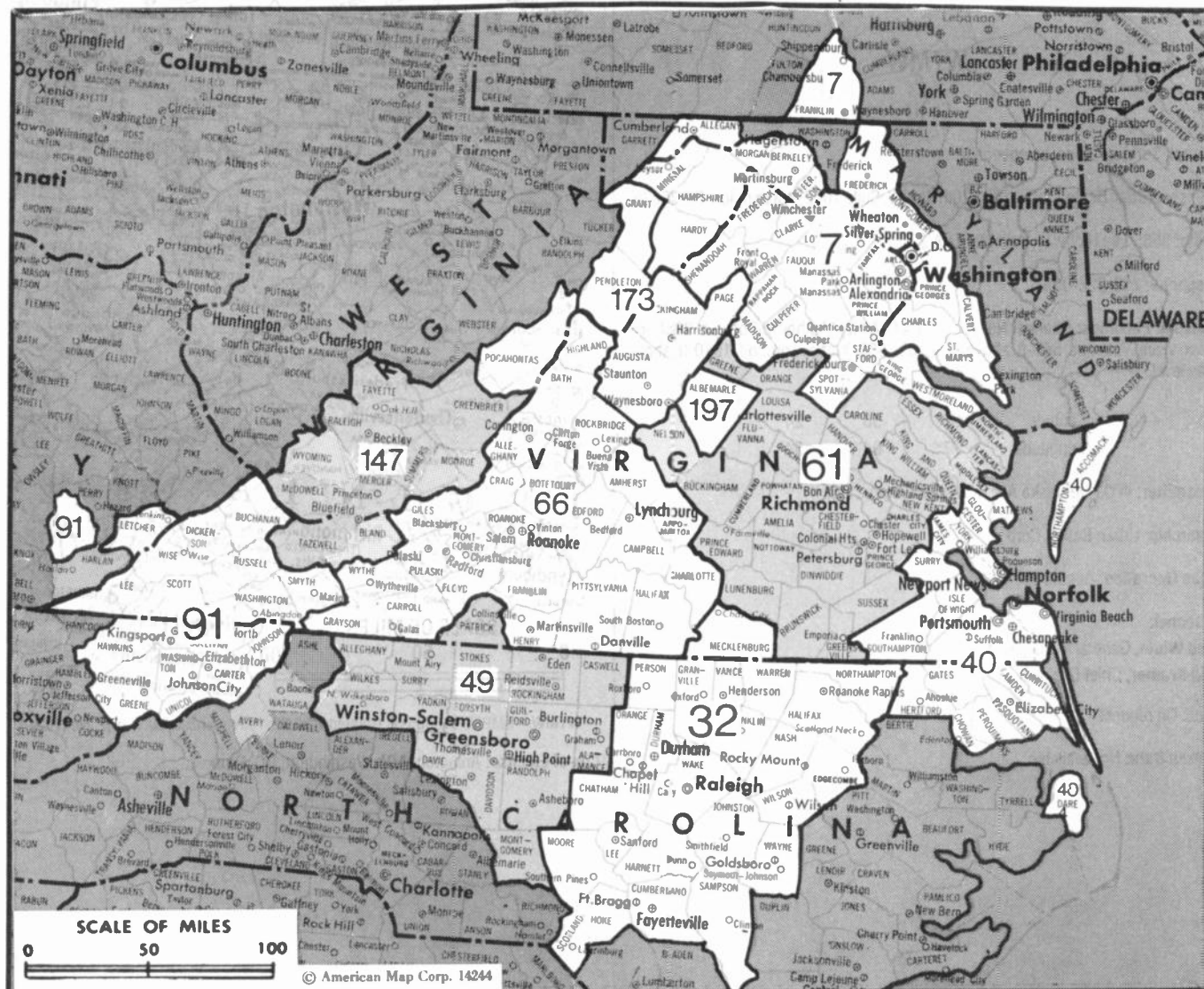
Total Households: ©MSI Consumer Market Data as of 1/1/93. TV Homes, TV% and Circulation ©1993 Arbitron. County coverage based on Arbitron study.

Net Weekly Circulation	State County	Total Households	TV Households Households	%
50% & Over	NEW HAMPSHIRE			
	Sullivan	15,300	14,900	97
	VERMONT			
	Windham	16,600	15,900	96



WNNE-TV BPCT-781113KF Granted 5/31/79 © American Map Corp., No. 14244

Net Weekly Circulation	State County	Total Households	TV Households	%
50% & Over	Windsor	22,100	21,500	97
Between 25-49%	NEW HAMPSHIRE			
	Cheshire	27,000	26,300	97
	Grafton	28,100	27,300	97
Between 5-24%	VERMONT			
	Orange	9,600	9,400	98
	NEW HAMPSHIRE			
	Merrimack	46,400	45,600	98
Station Totals	VERMONT			
	Lamoille	7,700	7,600	99
	Rutland	24,100	23,600	98
	Washington	21,500	21,100	98
Net Weekly Circulation (1993)		218,400	213,200	98
Average Daily Circulation (1993)				70,500
				31,100



Market	Arbitron ADI TV Households	Rank	Market Area Commercial TV Stations
Washington, DC	1,822,400	7	WDCA (20), WFTY (50), WJLA-TV (7), WRC-TV (4), WTKK (66), WTMW (14), WTTG (5), WUSA (9)
Raleigh-Durham, NC	769,300	32	WFAY (62), WKFT (40), WLFL (22), WRAL-TV (5), WRDC (28), WRMY (47), WTVU (11), WYED (17)
Norfolk-Portsmouth-Newport News-Hampton, VA	616,400	40	WAVY-TV (10), WGNT (27), WJCB (49), WTKR-TV (3), WTVZ (33), WVEC-TV (13)
Greensboro-Winston Salem-High Point, NC	540,900	49	WAAP (16), WEJC (20), WFMY-TV (2), WGGT (48), WGHP-TV (8), WLXI-TV (61), WNRW (45), WXII (12)
Richmond, VA	448,900	61	WRIC-TV (8), WRLH-TV (35), WTVR-TV (6), WWBT (12), WZKX (65)
Roanoke-Lynchburg, VA	387,200	66	WDBJ (7), WEFC (38), WJPR (21), WSET-TV (13), WSLS-TV (10), WWFT (27)
Bristol, VA-Kingsport-Johnson City, TN	278,600	91	WCYB-TV (5), WEMT (39), WJHL-TV (11), WKPT-TV (19)
Bluefield-Beckley-Oak Hill, WV	137,400	147	WOAY-TV (4), WVVA (6)
Harrisonburg, VA	85,700	173	WHSV-TV (3)
Charlottesville, VA	41,700	197	WVIR-TV (29)

State Cross Reference List

Communities that receive programs of stations that are located elsewhere.

WJHL-TV, Bristol	See Johnson City, TN
WKPT-TV, Bristol	See Kingsport, TN
WVEC-TV, Hampton	See Norfolk, VA
WDBJ & WSLS-TV, Lynchburg	See Roanoke, VA
WAVY-TV & WGNT, Norfolk	See Portsmouth, VA
WRIC-TV, Petersburg	See Richmond, VA

Virginia Station Totals as of November 1, 1993

	VHF	UHF	TOTAL
Commercial Television Stations	11	11	22
Educational Television Stations	0	10	10
	11	21	32

Virginia—Arlington

WTMW

Ch. 14

Network Service: None, independent.

Licensee: Urban Bcstg. Corp., 1301 20th St. NW, Suite 1002, Washington, DC 20036.

Studio: 3565 Lee Highway, Arlington, VA 22207.

Telephone: 703-528-0051.

Technical Facilities: Channel No. 14 (470-476 MHz). Authorized power: 2880-kw max. visual. Antenna: 568-ft. above av. terrain, 650-ft. above ground, 1010-ft. above sea level.

Latitude	38°	56'	24"
Longitude	77°	04'	54"

Transmitter: 4001 Nebraska Ave. NW, Washington, DC.

Ownership: Urban Bcstg. Corp.

Began Operation: August 30, 1993.

Personnel:

Ted White, General Manager.
Bill Kramer, Chief Engineer.

Rates: On request.

Arbitron Data: Not available.



WTMW BMPCT-910905KF Granted 7/20/92 © American Map Corp., No. 14244

City of License: Arlington. ADI: Washington, DC. Rank: 7.

Virginia—Ashland

WZXX

Ch. 65

Network Service: None, independent.

Licensee: Christel Bcstg. Inc., 4120 E. Parham Rd., Richmond, VA 23228.

Studio: 13 Maple Leaf Court, Ashland, VA 23005.

Telephone: 804-672-6565.

Technical Facilities: Channel No. 65 (776-782 MHz). Authorized power: 832-kw max. visual. Antenna: 860-ft. above av. terrain, 869-ft. above ground, 968-ft. above sea level.

Latitude 37° 44' 32"
Longitude 77° 15' 18"

Holds CP for change to 1581-kw max. visual. BPCT-930729KO.

Transmitter: Rte. 652, 1.4-mi. from intersection of Rte. 615.

Ownership: Christel Broadcasting Inc.

Began Operation: March 9, 1990.

Represented (legal): May & Dunne, Chartered.

Represented (engineering): Smith & Powstenko.

Personnel:

Jim Campana, General Manager.
Bill Van Scyoc, Chief Engineer.
Katherine Rudd, Traffic Manager.

Highest 30 Sec. Rate: \$25.

City of License: Ashland. ADI: Richmond. Rank: 61.

Total Households: ©MSI Consumer Market Data as of 1/1/93. TV Homes, TV% and Circulation ©1993 Arbitron. County coverage based on Arbitron study.

Net Weekly Circulation	State County	Total Households	TV Households	%
VIRGINIA				
Between 5-24%	Caroline	6,700	6,600	99
	Essex	3,300	3,200	97
	Hanover	24,300	24,000	99
	Henrico	93,300	92,600	99



WZXX BPCT-930729KO Granted 8/25/93 © American Map Corp., No. 14244

Net Weekly Circulation	State County	Total Households	TV Households	%
Between 5-24%	King William	4,000	4,000	100
	New Kent	4,000	4,000	100
	Richmond	2,700	2,700	100
	Richmond City	84,600	84,000	99
Station Totals		222,900	221,100	99
Net Weekly Circulation (1993)				15,600
Average Daily Circulation (1993)				4,400

Virginia—Bristol-Kingsport-Johnson City, Tennessee

WCYB-TV

Ch. 5

Network Service: NBC.

Licensee: Appalachian Bcstg. Corp., Cumberland & Lee Sts., Bristol, VA 24201.

Studio: 101 Lee St., Bristol, VA 24201.

Telephone: 703-645-1555. TWX: 510-580-2019. Fax: 703-645-1553.

Technical Facilities: Channel No. 5 (76-82 MHz). Authorized power: 83.2-kw visual, 11.5-kw aural. Antenna: 2230-ft. above av. terrain, 140-ft. above ground, 4380-ft. above sea level.

Latitude 36° 26' 57"
Longitude 82° 06' 31"

Transmitter: Rye Patch Knob, Cherokee National Forest.

Multichannel TV Sound: Stereo only.

Satellite Earth Stations: Harris, 6.1-meter Ku-band; Harris, 6.1-meter C-band; Comtech, 3.8-meter Ku & C-band; Harris, 3-meter Ku-band; Harris, Standard Communications receivers.

News Services: AP, NBC, Conus, Sports News Satellite.

Ownership: Lamco Communications Inc. (Group Owner).

Began Operation: August 13, 1956. Sale to present owner by Starr Bcstg. Group approved by FCC March 17, 1977 (Television Digest, Vol. 16:33). Sale to Starr by Robert H. Smith, J. Fey Rogers, Charles M. Gore & Harry M. Daniel approved Nov. 12, 1970 (Vol. 10:6, 46).

Represented (sales): Petry Television Inc.

Represented (legal): Koteen & Naftalin.

Represented (engineering): Cohen, Dippell & Everist, P.C.

Personnel:

Joe Macione Jr., Executive Vice President & General Manager.
Richard Torbett, Sales Manager.
Steve Hawkins, News Manager.
Cheryl Stout, Program Manager.
Echel Edens, Engineering Manager.
Tom Cupp, Chief Engineer.
Lisa Kelechava, Promotion Manager.
Louise Taylor, Business Manager.
Peggy Creed, Public Service Director.

Rates: On request.

City of License: Bristol. ADI: Bristol, VA-Kingsport-Johnson City, TN. Rank: 91.

Total Households: ©MSI Consumer Market Data as of 1/1/93. TV Homes, TV% and Circulation ©1993 Arbitron. County coverage based on Arbitron study.

Net Weekly Circulation	State County	Total Households	TV Households	%
50% & Over	KENTUCKY			
	Harlan	12,900	12,800	99
	Knott	6,200	6,100	98
	Leslie	4,700	4,600	98
	Letcher	9,600	9,500	99
	NORTH CAROLINA			
	Ashe	9,000	8,800	98
	Avery	5,600	5,500	98
	Watauga	13,900	13,700	99
	Yancey	6,300	6,200	98
	TENNESSEE			
	Carter	20,400	20,300	100
	Greene	21,700	21,500	99
	Hawkins	17,500	17,300	99
Johnson	5,400	5,300	98	
Sullivan	57,500	57,200	100	
Unicoi	6,600	6,500	98	



WCYB-TV BPCT-5221 Granted 8/23/78

© American Map Corp., 14244

Net Weekly Circulation	State County	Total Households	TV Households	%
50% & Over	Washington	36,300	36,100	99
	VIRGINIA			
	Buchanan	10,600	10,400	98
	Dickenson	6,300	6,200	98
	Lee	9,100	8,900	98
	Russell	10,400	10,200	98
	Scott	8,800	8,600	98
	Smyth	12,200	12,100	99
	Washington	25,100	24,900	99
	Wise	16,000	15,800	99
Between 25-49%	TENNESSEE			
	Hancock	2,500	2,500	100
	VIRGINIA			
	Bland	2,200	2,100	95
Tazewell	17,100	16,900	99	
Between 5-24%	KENTUCKY			
	Perry	10,500	10,300	98
	Pike	25,600	25,300	99
	NORTH CAROLINA			
	Alleghany	3,900	3,800	97
	Burke	29,700	29,500	99
	Madison	6,500	6,400	98
	Mitchell	5,900	5,800	98
	TENNESSEE			
	Cocke	11,300	11,200	99
Grainger	6,500	6,400	98	
Hamblen	19,600	19,500	99	
Jefferson	12,600	12,500	99	
VIRGINIA				
Grayson	9,300	9,200	99	
Station Totals		495,300	489,900	99
Net Weekly Circulation (1993)			297,700	
Average Daily Circulation (1993)			188,900	

Virginia—Charlottesville

WVIR-TV

Ch. 29

Network Service: NBC.

Licensee: Virginia Broadcasting Corp., Box 769, Charlottesville, VA 22902.

Studio: 503 E. Market St., Charlottesville, VA 22902.

Telephone: 804-977-7082. Fax: 804-971-2800.

Technical Facilities: Channel No. 29 (560-566 MHz). Authorized power: 5000-kw max. visual. Antenna: 1188-ft. above av. terrain, 269-ft. above ground, 1729-ft. above sea level.

Latitude 37° 59' 00"
Longitude 78° 28' 54"

Transmitter: Carter Mountain, 3.5-mi. S of Charlottesville.

Multichannel TV Sound: Stereo only.

Satellite Earth Stations: Scientific-Atlanta, 5-meter.

News Service: AP.

Ownership: Waterman Broadcasting Corp. (Group Owner).

Began Operation: March 11, 1973. Sale to present owner by Harold B. Wright Jr., et al., approved by FCC Oct. 30, 1986.

Represented (sales): Katz Continental Television.

Represented (legal): Cohn & Marks.

Represented (engineering): Cohen, Dippell & Everist, P.C.

Personnel:

Harold B. Wright Jr., Vice President & General Manager.
Jim Fernald, General Sales Manager.
Dave Cupp, News Director.
Bob Doyle, Program Director.
Phyllis Melton, Business Manager.
Sid Shumate, Director of Engineering.

Highest 30 Sec. Rate: \$450.

NETWORK BASE HOURLY RATE: \$75.

City of License: Charlottesville. ADI: Charlottesville. Rank: 197.

Total Households: ©MSI Consumer Market Data as of 1/1/93. TV Homes, TV% and Circulation ©1993 Arbitron. County coverage based on Arbitron study.

Net Weekly Circulation	State County	Total Households	TV Households	%
50% & Over	VIRGINIA			
	Albemarle	41,600	41,000	99
	Fluvanna	4,800	4,700	98
	Greene	3,900	3,800	97
	Madison	4,200	4,100	98
Between 25-49%	VIRGINIA			
	Augusta	37,700	37,300	99
	Buckingham	4,400	4,300	98



WVIR-TV BMPCT-921208KE Granted 3/31/93 © American Map Corp., No. 14244

Net Weekly Circulation	State County	Total Households	TV Households	%
Between 25-49%	Culpeper	10,200	10,100	99
	Louisa	7,700	7,600	99
	Nelson	4,900	4,800	98
	Orange	8,400	8,300	99
	Rockingham	32,000	31,700	99
Between 5-24%	VIRGINIA			
	Caroline	6,700	6,600	99
	Cumberland	2,800	2,700	96
	Goochland	5,200	5,100	98
WEST VIRGINIA	Hardy	4,500	4,400	98
Station Totals		179,000	176,500	99
Net Weekly Circulation (1993)				85,700
Average Daily Circulation (1993)				48,700

UHF, VHF, ITFS/MMDS
Broadcast Products and Services
Turnkey Systems Since 1960

PO Box 68 • White Haven, PA 18661 • 717-443-9575
1-800-233-6193 FAX 717-443-9257

Virginia—Harrisonburg

WHSV-TV

Ch. 3

Network Service: ABC.

Licensee: Benedek Bcstg. of Virginia Inc., Box TV3, Harrisonburg, VA 22801-0030.

Studio: Rte. 33 West, Harrisonburg, VA 22801.

Mailing Address: Box TV3, Harrisonburg, VA 22801-0030.

Telephone: 703-433-9191. Fax: 703-433-4028.

Technical Facilities: Channel No. 3 (60-66 MHz). Authorized power: 8.32-kw visual, 0.83-kw aural. Antenna: 2130-ft. above av. terrain, 332-ft. above ground, 3287-ft. above sea level.

Latitude 38° 36' 05"

Longitude 78° 37' 57"

Transmitter: Big Mountain, New Market, VA.

Satellite Earth Stations: ADM, 6.1-meter C-band; Andrew, 4.7-meter C-band; ChannelMaster, 3.7-meter C-band; DH Satellite, 3.7-meter Ku & C-band; AFC, 3.6-meter C-band; Avantek, M/A-Com, Standard Agile Omni receivers.

News Services: AP, ABC.

Ownership: A. Richard Benedek (Group Owner).

Began Operation: October 9, 1953. Sale to present owner by Worrell Bcstg. approved by FCC Nov. 5, 1986. Sale to Worrell Bcstg. by Gilmore Bcstg. approved by FCC Jan. 15, 1976; transfer completed June 3, 1976. Sale to Gilmore Bcstg. by Evening Star and Hamilton Shea approved Aug. 9, 1965 (Television Digest, Vol. 5:23, 33). Previous sale of 50% by Transcontinent Corp. and 1% by Hamilton Shea to the Evening Star Broadcasting Co. approved Sept. 23, 1959 (Vol. 15:30, 32, 39). Sale to Transcontinent Corp. & Hamilton Shea as co-equal owners by Frederick L. Allman approved May 29, 1956 (Vol. 12:15, 22).

Represented (sales): Katz Continental Television.

Represented (legal): Covington & Burling.

Personnel:

Robert Ganzer, General Manager.
 Bob Bolyard, National Sales Manager.
 Dave Ford, Local Sales Manager.
 Steve Raml, News Director.
 John Oodson, Program Director.
 Richard Hiett, Chief Engineer & Operations Manager.
 Todd Jones, Promotion Director.
 Brenda Brown, Business Manager.

Highest 30 Sec. Rate: \$750.

NETWORK BASE HOURLY RATE: \$660.

City of License: Harrisonburg. ADI: Harrisonburg. Rank: 173.

Total Households: ©MSI Consumer Market Data as of 1/1/93. TV Homes, TV% and Circulation ©1993 Arbitron. County coverage based on Arbitron study.

Net Weekly Circulation	State County	Total Households	TV Households	%
50% & Over	VIRGINIA			
	Augusta	37,700	37,300	99
	Highland	1,100	1,100	100
	Page	8,300	8,300	100
	Rockingham	32,000	31,700	99



WHSV-TV BMPCT-1171 Granted 7/28/53

© American Map Corp., 14244

Net Weekly Circulation	State County	Total Households	TV Households	%
50% & Over	Shenandoah	12,800	12,700	99
	WEST VIRGINIA			
	Grant	4,100	4,000	98
	Hardy	4,500	4,400	98
	Pendleton	3,100	3,000	97
Between 25-49%	VIRGINIA			
	Albemarle	41,600	41,000	99
	Clarke	4,400	4,400	100
	Greene	3,900	3,800	97
	Warren	10,400	10,300	99
Between 5-24%	VIRGINIA			
	Fluvanna	4,800	4,700	98
	Frederick	27,000	26,800	99
	Madison	4,200	4,100	98
	Orange	8,400	8,300	99
	Rappahannock	2,600	2,600	100
	Rockbridge	11,700	11,600	99
	WEST VIRGINIA			
	Berkeley	23,500	23,300	99
	Hampshire	6,500	6,400	98
Pocahontas	3,600	3,500	97	
Station Totals		256,200	253,300	99
Net Weekly Circulation (1993)			124,300	
Average Daily Circulation (1993)			68,700	

Virginia—Lynchburg

WJPR

Ch. 21

(Operates satellite WVFT, Roanoke, VA)

Network Service: Fox.

Licensee: Grant Bcstg. System II Inc., 915 Middle River Dr., Fort Lauderdale, FL 33304.

Studio: 2618 Colonial Ave. SW, Roanoke, VA 24015.

Sales Office: 4119 Boonsboro Rd., Suite 240, Lynchburg, VA 24503.

Telephones: 703-345-7227 (Roanoke); 804-384-0103 (Lynchburg).

Fax: 703-345-1912 (Roanoke); 804-384-0103 (Lynchburg).

Technical Facilities: Channel No. 21 (512-518 MHz). Authorized power: 4207-kw max. visual, 421-kw max. aural. Antenna: 1640-ft. above av. terrain, 886-ft. above ground, 2748-ft. above sea level.

Latitude 37° 19' 14.00"
Longitude 79° 37' 58.50"

Transmitter: Flat Top Mountain, Bedford County.

Multichannel TV Sound: Stereo only.

Satellite Earth Stations: Comtech, 5-meter C-band; AFC, 3-meter Ku-band; M/A-Com, Pinzone receivers.

Ownership: Grant Bcstg. System II Inc. (Group Owner).

Began Operation: March 23, 1986. FCC approved sale to present owners Aug. 27, 1990.

Represented (legal): Birch, Horton, Bittner & Cherot.

Personnel:

- Robb Gray Jr., Vice President & General Manager.
- Jim Prestwood, General Sales Manager.
- Kipp Preston, Program Director.
- Glenda Owens, Promotion Director.
- Tammy Glenn, Business Manager.
- George Stein, Chief Engineer.

Rates: On request.

Arbitron Data: Includes WVFT, Roanoke, VA.

City of License: Roanoke. ADI: Roanoke-Lynchburg. Rank: 66.

Total Households: ©MSI Consumer Market Data as of 1/1/93. TV Homes, TV% and Circulation ©1993 Arbitron. County coverage based on Arbitron study.

Net Weekly Circulation	State County	Total Households	TV Households	%
50% & Over	VIRGINIA			
	Montgomery	32,000	31,700	99
Between 25-49%	VIRGINIA			
	Alleghany	9,700	9,600	99
	Amherst	9,900	9,800	99
	Appomattox	4,600	4,500	99
	Bedford	20,700	20,500	99
	Botetourt	9,400	9,300	99
	Campbell	43,200	42,800	99
	Charlotte	4,300	4,200	98
	Craig	1,700	1,700	100



WJPR BPCT-930226KG Granted 5/13/93 © American Map Corp., No. 14244

Net Weekly Circulation	State County	Total Households	TV Households	%
Between 25-49%	Franklin	15,100	14,900	99
	Highland	1,100	1,100	100
	Pittsylvania	42,100	41,700	99
	Pulaski	13,300	13,200	99
	Roanoke	80,800	80,300	99
	Wythe	9,900	9,800	99
Between 5-24%	NORTH CAROLINA			
	Rockingham	33,900	33,600	99
	VIRGINIA			
	Bath	1,900	1,900	100
	Bland	2,200	2,100	95
	Carroll	10,400	10,200	98
	Floyd	4,900	4,800	98
	Giles	6,400	6,300	98
	Halifax	13,400	13,200	99
	Prince Edward	5,400	5,300	98
Rockbridge	11,700	11,600	99	
WEST VIRGINIA	Greenbrier	13,800	13,600	99
	Monroe	4,800	4,700	98
	Pocahontas	3,600	3,500	97
	Summers	5,200	5,100	98
	Station Totals		415,400	411,000
Net Weekly Circulation (1993)				143,400
Average Daily Circulation (1993)				55,400

Virginia—Lynchburg

WSET-TV

Ch. 13

Network Service: ABC.

Licensee: WSET Inc., Box 11588, Lynchburg, VA 24506-1588.

Studio: 2320 Langhome Rd., Lynchburg, VA 24501.

Mailing Address: Box 11588, Lynchburg, VA 24506-1588.

Telephone: 804-528-1313. Fax: 804-847-0458.

Technical Facilities: Channel No. 13 (210-216 MHz). Authorized power: 300-kw visual, 29.5-kw aural. Antenna: Circularly polarized, 1960-ft. above av. terrain, 1189-ft. above ground, 3149-ft. above sea level.

Latitude 37° 18' 54"
Longitude 79° 38' 06"

Transmitter: Thaxton Mountain, 15-mi. E of Roanoke.

Satellite Earth Stations: Andrew, 7-meter; Microdyne, 7-meter; Avantek, M/A-Com, Microdyne receivers.

News Services: ABC, AP.

Ownership: Allbritton Communications Company (Group Owner).

Began Operation: February 8, 1953. Sale to present owner by Evening Star Bcstg. Co. approved May 5, 1976 by FCC. Sale to Evening Star by Lynchburg Bcstg. Co. approved Aug. 23, 1965 (Television Digest, Vol. 5:25, 35).

Represented (sales): Katz Continental Television.

Represented (legal): Hogan & Hartson.

Represented (engineering): Jansky & Bailey.

Personnel:

Jerry Heilman, General Manager.
Michael Brunette, General Sales Manager.
Linda Ottinger, National Sales Manager.
Roy Clem, News Director.
Bailey Duggins, Program Director.
John Crumpler, Promotion Director.
Douglas Daniel, Director of Engineering.
Beve Lutz, Manager, Business Services.
Pam Vess, Community Services Director.
Willis Little, Chief Engineer.
Dorothy Ballagh, Manager, Traffic.

Rates: On request.

City of License: Lynchburg. ADI: Roanoke-Lynchburg. Rank: 66.

Total Households: ©MSI Consumer Market Data as of 1/1/93. TV Homes, TV% and Circulation ©1993 Arbitron. County coverage based on Arbitron study.

Net Weekly Circulation	State County	Total Households	TV Households	%
50% & Over	VIRGINIA			
	Alleghany	9,700	9,600	99
	Amherst	9,900	9,800	99
	Appomattox	4,600	4,500	99
	Bath	1,900	1,900	100
	Bedford	20,700	20,500	99
	Botetourt	9,400	9,300	99
	Campbell	43,200	42,800	99
	Charlotte	4,300	4,200	98
	Floyd	4,900	4,800	98
	Franklin	15,100	14,900	99
	Halifax	13,400	13,200	99
	Montgomery	32,000	31,700	99



Net Weekly Circulation	State County	Total Households	TV Households	%
50% & Over	Pittsylvania	42,100	41,700	99
	Pulaski	13,300	13,200	99
	Roanoke	80,800	80,300	99
	Rockbridge	11,700	11,600	99
Between 25-49%	NORTH CAROLINA			
	Caswell	7,500	7,400	99
	VIRGINIA			
	Buckingham	4,400	4,300	98
	Craig	1,700	1,700	100
	Giles	6,400	6,300	98
	Henry	28,900	28,600	99
	Highland	1,100	1,100	100
	Mecklenburg	11,300	11,100	98
	Nelson	4,900	4,800	98
Prince Edward	5,400	5,300	98	
Wythe	9,900	9,800	99	
Between 5-24%	WEST VIRGINIA			
	Monroe	4,800	4,700	98
	Pocahontas	3,600	3,500	97
	NORTH CAROLINA			
Person	11,800	11,700	99	
VIRGINIA				
Augusta	37,700	37,300	99	
Bland	2,200	2,100	95	
Carroll	10,400	10,200	98	
Fluvanna	4,800	4,700	98	
Lunenburg	4,400	4,300	98	
Station Totals		478,200	472,900	99
Net Weekly Circulation (1993)			287,300	
Average Daily Circulation (1993)			154,200	

Virginia—Manassas

WTKK

Ch. 66

Network Service: None, independent.

Licensee: WTKK TV Inc., Box 3150, Manassas, VA 22110.

Studio: 9008 Center St., Manassas, VA 22110.

Telephone: 703-369-3400.

Technical Facilities: Channel No. 66 (782-788 MHz). Authorized power: 5000-kw max. visual, 500-kw max. aural. Antenna: 550-ft. above av. terrain, 459-ft. above ground, 897-ft. above sea level.

Latitude 38° 47' 16"
 Longitude 77° 19' 48"

Transmitter: 6110 Ox Rd., Fairfax Station.

Satellite Earth Stations: Weatherscan, 10-meter; Weatherscan, 3-meter; Weatherscan, 2.3-meter Ku-band.

Ownership: WTKK Inc.

Began Operation: March 26, 1978.

Represented (sales): Hugh Wallace Inc.

Represented (legal): John H. Midlen Jr.

Represented (engineering): A. D. Ring, P.C.

Personnel:

- Lester R. Raker, President & General Manager.
- Thomas L. Foltz, Station Manager.
- Bill Kitchenstein, General Sales Manager.
- Phil DeLorme, Chief Engineer.
- Roger Raker, News Director.

Highest 30 Sec. Rate: \$64.

City of License: Manassas. ADI: Washington, DC. Rank: 7.

Total Households: ©MSI Consumer Market Data as of 1/1/93. TV Homes, TV% and Circulation ©1993 Arbitron. County coverage based on Arbitron study.



WTKK BMPCT-820128KE Granted 3/5/82 © American Map Corp., 14244

Net Weekly Circulation	State County	Total Households	TV Households	Households %
VIRGINIA				
Between 5-24%	Stafford	21,200	21,000	99
Station Totals		21,200	21,000	99
Net Weekly Circulation (1993)				15,500
Average Daily Circulation (1993)				4,200

Virginia—Norfolk

WJCB

Ch. 49

Network Service: None, independent.

Licensee: Tidewater Christian Communications Corp., 2700 Washington Ave., Suite 4, Newport News, VA 23607.

Studio: 1930 E. Pembroke Ave., Hampton, VA 23663.

Mailing Address: Box 1892, Norfolk, VA 23501.

Telephone: 804-627-7500.

Technical Facilities: Channel No. 49 (680-686 MHz). Authorized power: 495.9-kw max. visual. Antenna: 509-ft. above av. terrain, 499-ft. above ground, 522-ft. above sea level.

Latitude 36° 48' 32"
Longitude 76° 30' 13"

Transmitter: On Hwy. 337, 0.75-mi. S of Driver.

Ownership: Tidewater Christian Communications Corp.

Began Operation: May 29, 1989.

Personnel:

Rev. Dwight Green, General Manager.
Leonard Parson, Local Sales Manager.

Rates: On request.

City of License: Norfolk. ADI: Norfolk-Portsmouth-Newport News-Hampton. Rank: 40.

Total Households: ©MSI Consumer Market Data as of 1/1/93. TV Homes, TV% and Circulation ©1993 Arbitron. County coverage based on Arbitron study.



Net Weekly Circulation	Slate County	Total Households	TV Households	%
VIRGINIA				
Between 5-24%	Portsmouth City	39,100	38,800	99
Station Totals		39,100	38,800	99
Net Weekly Circulation (1993)			8,400	
Average Daily Circulation (1993)			2,000	

Virginia—Norfolk

WTKR-TV

Ch. 3

Network Service: CBS.

Licensee: Narragansett Television L.P., 720 Boush St., Norfolk, VA 23510.

Studio: 720 Boush St., Norfolk, VA 23510.

Telephone: 804-446-1000. Fax: 804-622-1113.

Technical Facilities: Channel No. 3 (60-66 MHz). Authorized power: 100-kw visual, 10-kw aural. Antenna: 980-ft. above av. terrain, 1029-ft. above ground, 1049-ft. above sea level.

Latitude 36° 48' 56"
Longitude 76° 28' 00"

Transmitter: 5277 Nansemond Pkwy., Suffolk, VA 23434.

Satellite Earth Stations: C-band; Ku-band; Harris, Scientific-Atlanta receivers.

News Services: AP, CBS, Conus, NIWS, UPI.

Ownership: Narragansett Television L.P. (Group Owner).

Began Operation: April 2, 1950. Sale to Knight-Ridder by Landmark Television approved by FCC Jan. 16, 1981 (Television Digest, Vol. 20:33; 21:4). Sale to present owners approved April 26, 1989 (Vol. 29:9).

Represented (sales): Petry Television Inc.

Represented (legal): Reed, Smith, Shaw & McClay.

Personnel:

Christopher W. Pike, General Manager.
John Woodin, Station Manager & News Director.
Dave Davis, General Sales Manager.
Al Mazzoni, Local Sales Manager.
Charlotte Harwood, National Sales Manager.
Jack Welsby, Program Director & Business Manager.
Phillip Armstrong, Promotion/Production & Marketing Director.
Gene Gildow, Chief Engineer.
Julie McCollum, Director of Personnel & Community Relations.
Dale Gauding, Editorial Director.

Rates: On request.

City of License: Norfolk. ADI: Norfolk-Portsmouth-Newport News-Hampton. Rank: 40.

Total Households: ©MSI Consumer Market Data as of 1/1/93. TV Homes, TV% and Circulation ©1993 Arbitron. County coverage based on Arbitron study.

Net Weekly Circulation	State County	Total Households	TV Households	%	
50% & Over	NORTH CAROLINA				
		Camden	2,200	2,200	100
		Chowan	5,200	5,100	98
		Currituck	5,300	5,200	98
		Dare	10,400	10,200	98
		Gates	3,400	3,300	97
		Hertford	8,100	8,000	99
		Pasquotank	11,700	11,600	99
		Perquimans	4,200	4,200	100
		VIRGINIA			
		Accomack	12,900	12,700	98
		Gloucester	11,900	11,800	99
		Greensville	5,100	5,000	98
		Isle Of Wight	9,500	9,400	99
		James City	18,000	17,800	99
		Mathews	3,700	3,700	100



Net Weekly Circulation	State County	Total Households	TV Households	%
50% & Over	Middlesex	3,600	3,600	100
	Northampton	5,100	5,000	98
	Southampton	9,100	9,000	99
	Surry	2,300	2,300	100
	York	19,400	19,300	99
	Chesapeake City	56,400	56,000	99
	Hampton City	51,000	50,700	99
	Newport News City	65,700	65,300	99
	Norfolk City	91,100	90,500	99
	Portsmouth City	39,100	38,800	99
	Suffolk City	19,200	18,900	99
Va Beach City	145,800	145,100	100	
Between 25-49%	NORTH CAROLINA			
	Northampton	7,500	7,400	99
	VIRGINIA			
	King And Queen	2,400	2,400	100
Between 5-24%	NORTH CAROLINA			
	Bertie	7,400	7,300	99
	Tyrrell	1,500	1,500	100
	VIRGINIA			
	Charles City	2,200	2,200	100
	King William	4,000	4,000	100
	Lancaster	4,700	4,600	98
	Mecklenburg	11,300	11,100	98
	New Kent	4,000	4,000	100
	Northumberland	4,600	4,500	98
Sussex	3,800	3,700	97	
Station Totals		672,800	667,400	99
Net Weekly Circulation (1993)				543,100
Average Daily Circulation (1993)				325,300

Virginia—Norfolk

WTVZ

Ch. 33

(Also serves Virginia Beach, Hampton, Newport News, Portsmouth & Chesapeake, VA)

Network Service: Fox.

Licensee: WTVZ Inc., 900 Granby St., Norfolk, VA 23510.

Studio: 900 Granby St., Norfolk, VA 23510.

Telephone: 804-622-3333. Fax: 804-623-1541.

Technical Facilities: Channel No. 33 (584-590 MHz). Authorized power: 5000-kw max. & 1320-kw horizontal visual, 204-kw horizontal aural. Antenna: 910-ft. above av. terrain, 1027-ft. above ground, 1049-ft. above sea level.

Latitude 36° 48' 32"
Longitude 76° 30' 13"

Transmitter: 1-mi. S of Driver, VA.

Satellite Earth Stations: Andrew, 5-meter C-band; Continental, 4.9-meter C-band; AFC, 3.7-meter Ku-band; DX Engineering, M/A-Corn, Scientific-Atlanta receivers.

Ownership: Charles A. McFadden (Group Owner).

Began Operation: September 24, 1979. Sale to present owner by TVX Broadcast Group approved by FCC May 24, 1989 (Television Digest, Vol. 29:15).

Represented (sales): Seltel Inc.

Personnel:

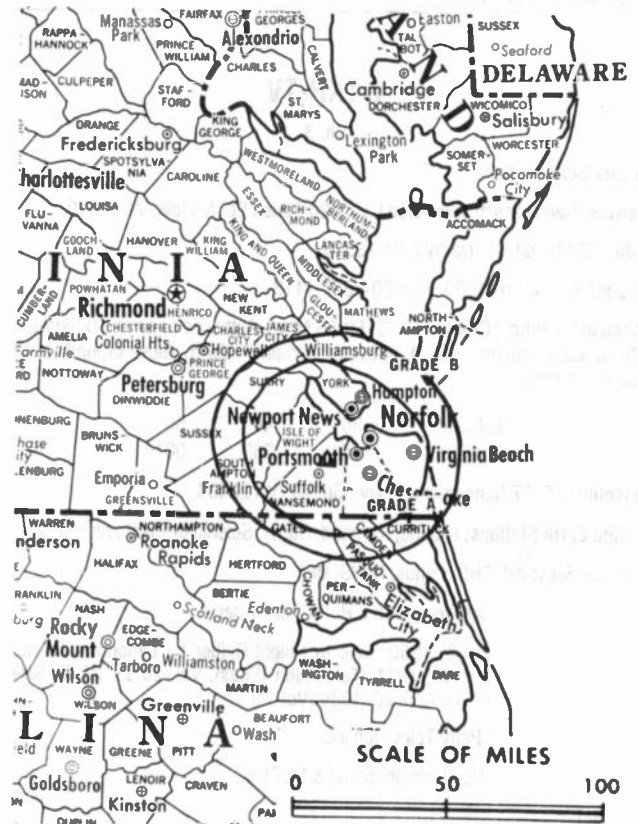
- Charles A. McFadden, President.
- Elise Tucker, General Sales Manager.
- Margie Nelowett, National Sales Manager.
- Mark Hudgins, Program Director.
- Shelley Stiles, Promotion Director.
- Ed Cutheroll, Chief Engineer.

Rates: On request.

City of License: Norfolk. ADI: Norfolk-Portsmouth-Newport News-Hampton. Rank: 40.

Total Households: ©MSI Consumer Market Data as of 1/1/93. TV Homes, TV% and Circulation ©1993 Arbitron. County coverage based on Arbitron study.

Net Weekly Circulation	State County	Total Households	TV Households	%
50% & Over	NORTH CAROLINA			
	Camden	2,200	2,200	100
	Chowan	5,200	5,100	98
	Gates	3,400	3,300	97
	Hertford	8,100	8,000	99
	Pasquotank	11,700	11,600	99
	VIRGINIA			
	Northampton	5,100	5,000	98
	York	19,400	19,300	99
	Chesapeake City	56,400	56,000	99
	Hampton City	51,000	50,700	99
	Newport News City	65,700	65,300	99
	Norfolk City	91,100	90,500	99
	Portsmouth City	39,100	38,800	99
Suffolk City	19,200	18,900	99	
Va Beach City	145,800	145,100	100	



WTVZ BMPCT-790416KL Granted 9/28/79

© American Map Corp., 14244

Net Weekly Circulation	State County	Total Households	TV Households	%
Between 25-49%	NORTH CAROLINA			
	Currituck	5,300	5,200	98
	Dare	10,400	10,200	98
	Washington	5,100	5,000	98
	VIRGINIA			
	Accomack	12,900	12,700	98
	Gloucester	11,900	11,800	99
	Isle Of Wight	9,500	9,400	99
	James City	18,000	17,800	99
	Mathews	3,700	3,700	100
Between 5-24%	NORTH CAROLINA			
	Bertie	7,400	7,300	99
	Northampton	7,500	7,400	99
	Perquimans	4,200	4,200	100
	Tyrrell	1,500	1,500	100
	VIRGINIA			
	King And Queen	2,400	2,400	100
	King William	4,000	4,000	100
	Lancaster	4,700	4,600	98
	Middlesex	3,600	3,600	100
Sussex	3,800	3,700	97	
Station Totals		654,700	649,600	99
Net Weekly Circulation (1993)				389,100
Average Daily Circulation (1993)				182,100

Virginia—Hampton-Norfolk

WVEC-TV

Ch. 13

Network Service: ABC.

Licensee: WVEC Television Inc., 613 Woodis Ave., Norfolk, VA 23510.

Studio: 613 Woodis Ave., Norfolk, VA 23510.

Hampton Bureau: 1932 Pembroke Ave., Hampton, VA 23663.

Telephones: 804-625-1313; 804-722-6331. Fax: 804-628-6220.

Technical Facilities: Channel No. 13 (210-216 MHz). Authorized power: 316-kw visual, 31.6-kw aural. Antenna: Circularly polarized, 987-ft. above av. terrain, 974-ft. above ground, 994-ft. above sea level.

Latitude 36° 49' 00"
Longitude 76° 28' 05"

Transmitter: Old Suffolk Rd., 7-mi. W of Portsmouth, Shoulders Hill, Nansemond County.

Multichannel TV Sound: Stereo only.

Satellite Earth Stations: Scientific-Atlanta, 10-meter C-band; Andrew, 7.3-meter C-band; Andrew, 4.5-meter C-band; RCA, 3.7-meter Ku-band; Superior, 4.5-meter Ku-band; Avantek, RCA, Scientific-Atlanta, Standard Components receivers.

News Services: AP, UPI, CNN.

Ownership: A. H. Belo Corp. Broadcast Division (Group Owner).

Begin Operation: September 19, 1953 on Ch. 15; it switched to Ch. 13 on Nov. 13, 1959. Sale to Corinthian Bcstg. by Thomas P. Chisman, et al., approved by FCC Feb. 12, 1980 (Television Digest, Vol. 19:21). Sale to present owner approved Nov. 29, 1983 (Vol. 23:20).

Represented (sales): TeleRep Inc.

Represented (legal): Dow, Lohnes & Albertson.

Personnel:

Lee R. Salzberger, President & General Manager.
John Rizzuti, General Sales Manager.
Harrol A. Brauer III, Local Sales Manager.
Chris Sniffen, National Sales Manager.
David Cassidy, News Director.
Dave Yarashes, Financial Manager.
Dick Cannon, Chief Engineer.
Bud Brown, Marketing & Creative Services Manager.
Duane Bryan, Production Manager.
Sherri Brennen, Community Affairs Director.

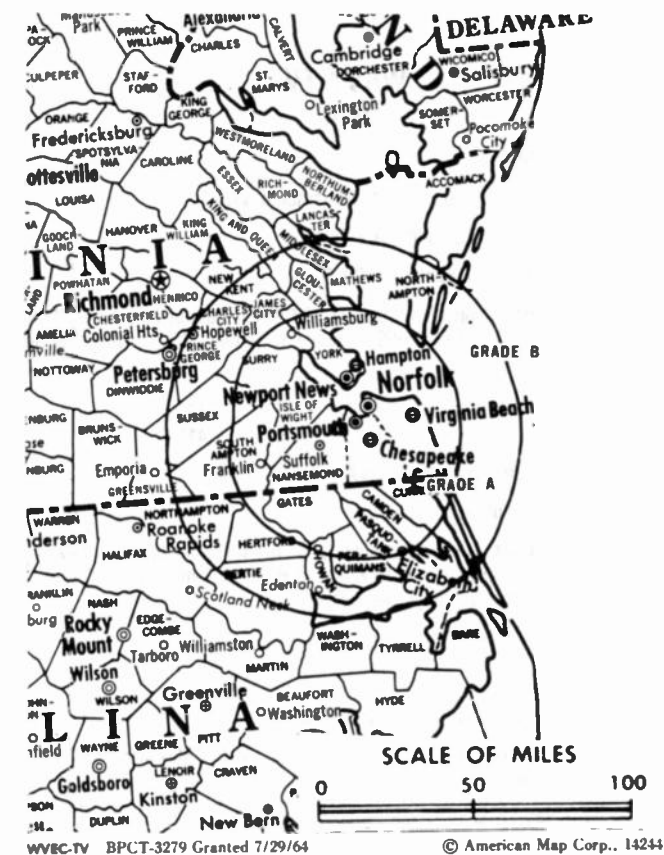
Rates: On request.

NETWORK BASE HOURLY RATE: \$1275.

City of License: Hampton. ADI: Norfolk-Portsmouth-Newport News-Hampton. Rank: 40.

Total Households: ©MSI Consumer Market Data as of 1/1/93. TV Homes, TV% and Circulation ©1993 Arbitron. County coverage based on Arbitron study.

Net Weekly Circulation	State County	Total Households	TV Households	%
50% & Over	NORTH CAROLINA			
	Camden	2,200	2,200	100
	Chowan	5,200	5,100	98
	Currituck	5,300	5,200	98
	Dare	10,400	10,200	98
	Gates	3,400	3,300	97
	Hertford	8,100	8,000	99
	Pasquotank	11,700	11,600	99
	Perquimans	4,200	4,200	100
	VIRGINIA			
Accomack	12,900	12,700	98	



Net Weekly Circulation	State County	Total Households	TV Households	%
50% & Over	Gloucester	11,900	11,800	99
	Isle Of Wight	9,500	9,400	99
	James City	18,000	17,800	99
	Mathews	3,700	3,700	100
	Northampton	5,100	5,000	98
	Southampton	9,100	9,000	99
	Surry	2,300	2,300	100
	York	19,400	19,300	99
	Chesapeake City	56,400	56,000	99
	Hampton City	51,000	50,700	99
	Newport News City	65,700	65,300	99
	Norfolk City	91,100	90,500	99
	Portsmouth City	39,100	38,800	99
Suffolk City	19,200	18,900	99	
Va Beach City	145,800	145,100	100	
Between 25-49%	NORTH CAROLINA			
	Northampton	7,500	7,400	99
	Tyrrell	1,500	1,500	100
	VIRGINIA			
Middlesex	3,600	3,600	100	
Between 5-24%	NORTH CAROLINA			
	Bertie	7,400	7,300	99
	VIRGINIA			
	Greensville	5,100	5,000	98
	King And Queen	2,400	2,400	100
	Lancaster	4,700	4,600	98
	New Kent	4,000	4,000	100
	Northumberland	4,600	4,500	98
Sussex	3,800	3,700	97	
Station Totals		655,300	650,100	99
Net Weekly Circulation (1993)				533,800
Average Daily Circulation (1993)				321,900

Virginia—Portsmouth-Norfolk-Newport News

WAVY-TV

Ch. 10

Network Service: NBC.

Licensee: WAVY TV Inc., 300 Wavy St., Portsmouth, VA 23704.

Studio: 300 Wavy St., Portsmouth, VA 23704.

Telephone: 804-393-1010. Fax: 804-399-7628.

Technical Facilities: Channel No. 10 (192-198 MHz). Authorized power: 316-kw visual, 38.9-kw aural. Antenna: 990-ft. above av. terrain, 1026-ft. above ground, 1050-ft. above sea level.

Latitude 36° 49' 14"
Longitude 76° 30' 41"

Transmitter: 2865 Kings Hwy., Driver, VA.

Multichannel TV Sound: Stereo only.

Satellite Earth Stations: Transmit/receive Harris, 6.1-meter Ku-band; Andrew, 4.5-meter Ku & C-band; Harris, 3.5-meter Ku-band; Harris, 3.1-meter C-band; Andrew, DX Engineering, Harris, Microdyne receivers.

SNG Mobile Dish: Andrew, 2.4-meter Ku-band.

News Services: AP, UPI.

Ownership: LIN Television Corp. (Group Owner).

Began Operation: September 1, 1957. Sale to LIN Bcstg. by Tidewater Teleradio Inc. approved by FCC March 27, 1968.

Represented (sales): Blair Television.

Represented (legal): Covington & Burling.

Represented (engineering): du Treil, Lundin & Rackley.

Personnel:

Lyle Banks, President & General Manager.
Edward Munson, General Sales Manager.
Cheri Parsons, Local Sales Manager.
Dave Rogers, National Sales Manager.
Bob Cashen, News Director.
Mike Mastrullo, Marketing Director.
Les Garrenton, Chief Engineer.
Manny Munoz, Business Manager.
Dave Whitener, Production Manager.
Jane Tucker, Program Coordinator.

Highest 30 Sec. Rate: \$2500.

NETWORK BASE HOURLY RATE: \$1000.

City of License: Portsmouth. ADI: Norfolk-Portsmouth-Newport News-Hampton. Rank: 40.

Total Households: ©MSI Consumer Market Data as of 1/1/93. TV Homes, TV% and Circulation ©1993 Arbitron. County coverage based on Arbitron study.

Net Weekly Circulation	State County	Total Households	TV Households	%
50% & Over	NORTH CAROLINA			
	Camden	2,200	2,200	100
	Chowan	5,200	5,100	98
	Currituck	5,300	5,200	98
	Dare	10,400	10,200	98
	Gates	3,400	3,300	97
	Hertford	8,100	8,000	99
	Pasquotank	11,700	11,600	99
	Perquimans	4,200	4,200	100
	VIRGINIA			
	Accomack	12,900	12,700	98
	Gloucester	11,900	11,800	99
	Greensville	5,100	5,000	98
	Isle Of Wight	9,500	9,400	99



WAVY-TV BPCT-1750 Granted 5/29/56

© American Map Corp., 14244

Net Weekly Circulation	State County	Total Households	TV Households	%
50% & Over	James City	18,000	17,800	99
	Mathews	3,700	3,700	100
	Northampton	5,100	5,000	98
	Southampton	9,100	9,000	99
	Surry	2,300	2,300	100
	York	19,400	19,300	99
	Chesapeake City	56,400	56,000	99
	Hampton City	51,000	50,700	99
	Newport News City	65,700	65,300	99
	Norfolk City	91,100	90,500	99
	Portsmouth City	39,100	38,800	99
	Suffolk City	19,200	18,900	99
	Va Beach City	145,800	145,100	100
Between 25-49%	NORTH CAROLINA			
	Northampton	7,500	7,400	99
	Tyrrell	1,500	1,500	100
	VIRGINIA			
	King William	4,000	4,000	100
Lancaster	4,700	4,600	98	
Middlesex	3,600	3,600	100	
Northumberland	4,600	4,500	98	
Sussex	3,800	3,700	97	
Between 5-24%	NORTH CAROLINA			
	Bertie	7,400	7,300	99
	Halifax	20,700	20,300	98
	Washington	5,100	5,000	98
	VIRGINIA			
	Charles City	2,200	2,200	100
	King And Queen	2,400	2,400	100
New Kent	4,000	4,000	100	
Prince George	17,500	17,400	99	
Station Totals		704,800	699,000	99
Net Weekly Circulation (1993)				543,500
Average Daily Circulation (1993)				310,300

Virginia—Portsmouth-Norfolk-Newport News

WGNT

Ch. 27

Network Service: None, independent.

Licensee: Centennial Communications Inc., 1318 Spratley St., Portsmouth, VA 23704.

Studio: 1318 Spratley St., Portsmouth, VA 23704.

Branch Office: 753 Thimble Shoals Blvd., Suite 1B, Newport News, VA 23606.

Telephone: 804-393-2501. TWX: 710-882-7526. Fax: 804-399-3303.

Technical Facilities: Channel No. 27 (548-554 MHz). Authorized power: 2340-kw max. & 1440-kw horizontal visual, 234-kw max. & 144-kw horizontal aural. Antenna: 970-ft. above av. terrain, 1023-ft. above ground, 1049-ft. above sea level.

Latitude 36° 48' 43"
Longitude 76° 27' 49"

Transmitter: 5443 Nansemond Pkwy., Suffolk, VA.

Satellite Earth Stations: Comtech, 7.3-meter Ku-band; AFC, 3.7-meter Ku-band; TrueFocus, 4.9-meter Ku & C-band; M/A-Com, Agile Omni, Uniden receivers.

Ownership: Centennial Communications Inc.

Began Operation: October 1, 1961 as a non-commercial religious station. Began commercial operation July 1967. Sale to present owners approved by FCC May 22, 1989.

Represented (sales): Katz Independent Television.

Represented (legal): Cohen & Berfield.

Personnel:

- W. Howard Jernigan Jr., President & Chief Operating Officer.
- Ernest T. Harris, General Sales Manager.
- John Rezabeck, Local Sales Manager.
- Bud France, National Sales Manager.
- George Randell, Director of Engineering.
- Larry Harris, Production Manager.
- Vern Baker, Business Manager.
- Scott Benton, Director of Syndication.
- Jeanne Pennington, Promotion Director.

Highest 30 Sec. Rate: \$500.

City of License: Portsmouth. ADI: Norfolk-Portsmouth-Newport News-Hampton. Rank: 40.

Total Households: ©MSI Consumer Market Data as of 1/1/93. TV Homes, TV% and Circulation ©1993 Arbitron. County coverage based on Arbitron study.

Net Weekly Circulation	State County	Total Households	TV Households	%
50% & Over	NORTH CAROLINA			
	Currituck	5,300	5,200	98
	Gates	3,400	3,300	97
	Hertford	8,100	8,000	99
	VIRGINIA			
	Isle Of Wight	9,500	9,400	99
	Southampton	9,100	9,000	99
	York	19,400	19,300	99
	Hampton City	51,000	50,700	99
	Portsmouth City	39,100	38,800	99
Suffolk City	19,200	18,900	99	
Between 25-49%	NORTH CAROLINA			
	Camden	2,200	2,200	100
	Chowan	5,200	5,100	98



WGNT BPCT-4187 Granted 9/18/69 © American Map Corp., No. 14244

Net Weekly Circulation	State County	Total Households	TV Households	%
Between 25-49%	Dare	10,400	10,200	98
	Pasquotank	11,700	11,600	99
	Perquimans	4,200	4,200	100
VIRGINIA				
	Gloucester	11,900	11,800	99
	Greensville	5,100	5,000	98
	James City	18,000	17,800	99
	Lancaster	4,700	4,600	98
	Mathews	3,700	3,700	100
	Chesapeake City	56,400	56,000	99
	Newport News City	65,700	65,300	99
	Norfolk City	91,100	90,500	99
	Va Beach City	145,800	145,100	100
NORTH CAROLINA				
Between 5-24%	Bertie	7,400	7,300	99
	Halifax	20,700	20,300	98
	Northampton	7,500	7,400	99
VIRGINIA				
	Accomack	12,900	12,700	98
	King And Queen	2,400	2,400	100
	King William	4,000	4,000	100
	Middlesex	3,600	3,600	100
	New Kent	4,000	4,000	100
	Northampton	5,100	5,000	98
	Northumberland	4,600	4,500	98
	Prince George	17,500	17,400	99
	Surry	2,300	2,300	100
	Sussex	3,800	3,700	97
Station Totals		696,000	690,300	99
Net Weekly Circulation (1993)				298,000
Average Daily Circulation (1993)				109,200

Virginia—Richmond-Petersburg

WRIC-TV

Ch. 8

Network Service: ABC.

Licensee: Nationwide Communications Inc., One Nationwide Plaza, Columbus, OH 43216.

Studio: Arboretum Place, Richmond, VA 23236-3464.

Telephone: 804-330-8888. Fax: 804-330-8882.

Technical Facilities: Channel No. 8 (180-186 MHz). Authorized power: 269-kw visual, 26.9-kw aural. Antenna: 1052-ft. above av. terrain, 999-ft. above ground, 1356-ft. above sea level.

Latitude 37° 30' 46"
Longitude 77° 36' 06"

Transmitter: 23 Sesame St., Midlothian District.

Multichannel TV Sound: Stereo only.

Satellite Earth Stations: Andrew, 7-meter C-band; Comtech, 5-meter C-band; Scientific-Atlanta, 4.5-meter Ku & C-band; RF Systems, 3-meter Ku-band; Avantek, Drake, W/A-Com, Scientific-Atlanta receivers.

News Services: ABC, AP, CNN, NIWS.

Ownership: Nationwide Communications Inc. (Group Owner).

Began Operation: August 15, 1955. Sold to Nationwide Communications Inc. by Thomas G. Tinsley Jr. & Assoc. in 1968 (Television Digest, Vol. 7:45).

Represented (sales): Katz American Television.

Represented (legal): Fletcher, Heald & Hildreth.

Personnel:

- Benjamin McKeel, Vice President & General Manager.
- Timothy Frame, General Sales Manager.
- Stephen Hayes, Local Sales Manager.
- Tom Beauchamp, Chief Engineer.
- Lauren Bacigalupi, Promotion Director.
- Janet South, Business Manager.
- Sandhi Kozsuch, Director of Operations.

City of License: Petersburg. ADI: Richmond. Rank: 61.

Total Households: ©MSI Consumer Market Data as of 1/1/93. TV Homes, TV% and Circulation ©1993 Arbitron. County coverage based on Arbitron study.

Net Weekly Circulation	State County	Total Households	TV Households	%
50% & Over	VIRGINIA			
	Albemarle	41,600	41,000	99
	Amelia	3,200	3,100	97
	Brunswick	5,500	5,400	98
	Buckingham	4,400	4,300	98
	Caroline	6,700	6,600	99
	Charles City	2,200	2,200	100
	Chesterfield	85,300	84,900	100
	Cumberland	2,800	2,700	96
	Dinwiddie	22,100	21,800	99
	Essex	3,300	3,200	97
	Fluvanna	4,800	4,700	98
	Goochland	5,200	5,100	98
	Greensville	5,100	5,000	98
	Hanover	24,300	24,000	99
	Henrico	93,300	92,600	99
	James City	18,000	17,800	99
	King And Queen	2,400	2,400	100
	King William	4,000	4,000	100
	Lancaster	4,700	4,600	98
	Louisa	7,700	7,600	99
Lunenburg	4,400	4,300	98	
Madison	4,200	4,100	98	
Middlesex	3,600	3,600	100	



WRIC-TV BPCT-5022 Granted 5/19/77

© American Map Corp., No. 14244

Net Weekly Circulation	State County	Total Households	TV Households	%
50% & Over	New Kent	4,000	4,000	100
	Northumberland	4,600	4,500	98
	Nottoway	5,300	5,200	98
	Orange	8,400	8,300	99
	Powhatan	4,700	4,600	98
	Prince Edward	5,400	5,300	98
	Prince George	17,500	17,400	99
	Richmond	2,700	2,700	100
	Sussex	3,800	3,700	97
	Richmond City	84,600	84,000	99
Between 25-49%	VIRGINIA			
	Augusta	37,700	37,300	99
	Gloucester	11,900	11,800	99
	Greene	3,900	3,800	97
	Nelson	4,900	4,800	98
	Spotsylvania	28,600	28,300	99
	Surry	2,300	2,300	100
York	19,400	19,300	99	
Between 5-24%	NORTH CAROLINA			
	Northampton	7,500	7,400	99
	VIRGINIA			
	Amherst	9,900	9,800	99
	Appomattox	4,600	4,500	99
	Charlotte	4,300	4,200	98
	King George	5,000	5,000	100
	Mecklenburg	11,300	11,100	98
	Rockingham	32,000	31,700	99
	Stafford	21,200	21,000	99
Warren	10,400	10,300	99	
Westmoreland	6,300	6,200	98	
Station Totals		721,000	713,500	99
Net Weekly Circulation (1993)			459,800	
Average Daily Circulation (1993)			251,900	

Virginia—Richmond

WRLH-TV

Ch. 35

Network Service: Fox.

Licensee: Act III Bcstg. of Richmond Inc., 1925 Westmoreland St., Richmond, VA 23230.

Studio: 1925 Westmoreland St., Richmond, VA 23230.

Mailing Address: Box 11169, Richmond, VA 23230.

Telephones: 804-358-3535; 804-359-3510. Fax: 804-358-1495.

Technical Facilities: Channel No. 35 (596-602 MHz). Authorized power: 2588-kw max. & 1183-kw horizontal visual, 259-kw max. & 118-kw horizontal aural. Antenna: 1259-ft. above av. terrain, 1212-ft. above ground, 1514-ft. above sea level.

Latitude 37° 30' 22"
Longitude 77° 42' 03"

Transmitter: 15703 Midlothian Turnpike, Chesterfield.

Satellite Earth Stations: United Satellite Systems, 5-meter C-band; Comtech, 5-meter C-band; AFC, 3.6-meter Ku-band; Agile Omni receivers.

Ownership: Act III Broadcasting Inc. (Group Owner).

Began Operation: February 20, 1982. Sale to Gillett Group by Times Mirror Co. following merger with A. S. Abell Co. approved by FCC Sept. 4, 1986 (Television Digest, Vol. 26:28). Sale to A. S. Abell Co. by Television Corp. of Richmond approved by FCC April 24, 1985. Transfer to Busse Bcstg. approved 1987. Sale to present owner approved Sept. 9, 1988.

Represented (sales): Seltel Inc.

Represented (legal): Fisher, Wayland, Cooper & Leader.

Personnel:

- Don Richards, General Manager.
- Brandt Minnick, General Sales Manager.
- Joe Bowman, National Sales Manager.
- Bill Finch, Program Director.
- Lori Antoniak, Promotion Director.
- Vicky Cosio, Business Manager.
- Eldon Brown, Chief Engineer.

Rates: On request.

City of License: Richmond. ADI: Richmond. Rank: 61.

Total Households: ©MSI Consumer Market Data as of 1/1/93. TV Homes, TV% and Circulation ©1993 Arbitron. County coverage based on Arbitron study.

Net Weekly Circulation	State County	Total Households	TV Households	%
VIRGINIA				
50% & Over	Amelia	3,200	3,100	97
	Buckingham	4,400	4,300	98
	Charles City	2,200	2,200	100
	Chesterfield	85,300	84,900	100
	Cumberland	2,800	2,700	96
	Dinwiddie	22,100	21,800	99
	Fluvanna	4,800	4,700	98
	Goochland	5,200	5,100	98
	Greensville	5,100	5,000	98
	Hanover	24,300	24,000	99
	Henrico	93,300	92,600	99
	King William	4,000	4,000	100
	Louisa	7,700	7,600	99
	Lunenburg	4,400	4,300	98
	New Kent	4,000	4,000	100
	Nottoway	5,300	5,200	98
	Powhatan	4,700	4,600	98



Net Weekly Circulation	State County	Total Households	TV Households	%
50% & Over	Prince Edward	5,400	5,300	98
	Prince George	17,500	17,400	99
	Sussex	3,800	3,700	97
	Richmond City	84,600	84,000	99
VIRGINIA				
Between 25-49%	Brunswick	5,500	5,400	98
	Caroline	6,700	6,600	99
	Essex	3,300	3,200	97
	James City	18,000	17,800	99
	King And Queen	2,400	2,400	100
	Lancaster	4,700	4,600	98
	Madison	4,200	4,100	98
	Orange	8,400	8,300	99
Richmond	2,700	2,700	100	
VIRGINIA				
Between 5-24%	Albemarle	41,600	41,000	99
	Appomattox	4,600	4,500	99
	Charlotte	4,300	4,200	98
	Gloucester	11,900	11,800	99
	Greene	3,900	3,800	97
	Mecklenburg	11,300	11,100	98
	Middlesex	3,600	3,600	100
	Nelson	4,900	4,800	98
	Northumberland	4,600	4,500	98
	Spotsylvania	28,600	28,300	99
Surry	2,300	2,300	100	
York	19,400	19,300	99	
Station Totals		591,000	584,800	99
Net Weekly Circulation (1993)				288,400
Average Daily Circulation (1993)				133,100

Virginia—Richmond

WTVR-TV

Ch. 6

Network Service: CBS.

Licensee: Roy H. Park Bcstg. of Virginia Inc., Box 11064, Richmond, VA 23230.

Studio: 3301 W. Broad St., Richmond, VA 23230.

Telephone: 804-254-3600. TWX: 710-956-0178. Fax: 804-254-3699.

Technical Facilities: Channel No. 6 (82-88 MHz). Authorized power: 100-kw visual, 15.1-kw aural. Antenna: 840-ft. above av. terrain, 844-ft. above ground, 1049-ft. above sea level.

Latitude 37° 34' 00"
Longitude 77° 28' 36"

Transmitter: Tilden St. & Cutshaw Ave.

Satellite Earth Stations: In operation.

AM Affiliate: WTVR, 5-kw, 1380 kHz (CBS).

FM Affiliate: WTVR-FM, 50-kw, 98.1 MHz (No. 251), 844-ft.

News Services: AP, UPI.

Ownership: Park Communications Inc. (Group Owner).

Began Operation: April 15, 1948. Sale to present owner by Wilbur M. Havens approved Oct. 13, 1965 by FCC (Television Digest, Vol. 5:42).

Represented (sales): Blair Television.

Represented (legal): Wiley, Rein & Fielding.

Personnel:

Richard Pegram, Executive Vice President & General Manager.

Wanda Lewis, Vice President, Sales.

Armand Grez, National Sales Manager.

Linda Jones, Regional Sales Manager.

Elliott Wiser, News Director.

Don LaCombe, Program & Operations Manager.

John Gill, Promotion Director.

Jim Berryman, Business Manager.

Ken Miller, Chief Engineer.

Rates: On request.

City of License: Richmond. ADI: Richmond. Rank: 61.

Total Households: ©MSI Consumer Market Data as of 1/1/93. TV Homes, TV% and Circulation ©1993 Arbitron. County coverage based on Arbitron study.

Net Weekly Circulation	State County	Total Households	TV Households	%
50% & Over	VIRGINIA			
	Albemarle	41,600	41,000	99
	Amelia	3,200	3,100	97
	Augusta	37,700	37,300	99
	Brunswick	5,500	5,400	98
	Buckingham	4,400	4,300	98
	Caroline	6,700	6,600	99
	Charles City	2,200	2,200	100
	Chesterfield	85,300	84,900	100
	Cumberland	2,800	2,700	96
	Dinwiddie	22,100	21,800	99
	Essex	3,300	3,200	97
	Fluvanna	4,800	4,700	98
	Goochland	5,200	5,100	98
	Greene	3,900	3,800	97
	Greensville	5,100	5,000	98
	Hanover	24,300	24,000	99
	Henrico	93,300	92,600	99
	King And Queen	2,400	2,400	100
King William	4,000	4,000	100	
Lancaster	4,700	4,600	98	
Louisa	7,700	7,600	99	
Lunenburg	4,400	4,300	98	
Madison	4,200	4,100	98	
Middlesex	3,600	3,600	100	
New Kent	4,000	4,000	100	



WTVR-TV BMPCT-882

Granted 12/12/52

© American Map Corp., No. 14244

Net Weekly Circulation	State County	Total Households	TV Households	%	
50% & Over	Northumberland	4,600	4,500	98	
	Nottoway	5,300	5,200	98	
	Orange	8,400	8,300	99	
	Powhatan	4,700	4,600	98	
	Prince Edward	5,400	5,300	98	
	Prince George	17,500	17,400	99	
	Richmond	2,700	2,700	100	
	Surry	2,300	2,300	100	
	Sussex	3,800	3,700	97	
	Richmond City	84,600	84,000	99	
VIRGINIA	Between 25-49%				
	Gloucester	11,900	11,800	99	
	James City	18,000	17,800	99	
	King George	5,000	5,000	100	
	Nelson	4,900	4,800	98	
	Page	8,300	8,300	100	
	Rockingham	32,000	31,700	99	
Spotsylvania	28,600	28,300	99		
Stafford	21,200	21,000	99		
Westmoreland	6,300	6,200	98		
NORTH CAROLINA	Between 5-24%				
	Gates	3,400	3,300	97	
	Hertford	8,100	8,000	99	
VIRGINIA	Amherst	9,900	9,800	99	
	Appomattox	4,600	4,500	99	
	Culpeper	10,200	10,100	99	
	Mecklenburg	11,300	11,100	98	
	Rockbridge	11,700	11,600	99	
	Warren	10,400	10,300	99	
	York	19,400	19,300	99	
	Suffolk City	19,200	18,900	99	
	Station Totals		770,100	762,100	99
	Net Weekly Circulation (1993)				506,200
Average Daily Circulation (1993)				274,700	

Virginia—Richmond

WWBT

Ch. 12

Network Service: NBC.

Licensee: Jefferson-Pilot Communications Co. of VA, 5710 Midlothian Pike, Richmond, VA 23225.

Studio: 5710 Midlothian Pike, Richmond, VA 23225.

Mailing Address: Box 12, Richmond, VA 23201.

Telephone: 804-230-1212. Fax: 804-230-2793.

Technical Facilities: Channel No. 12 (204-210 MHz). Authorized power: 316-kw visual, 63.2-kw aural. Antenna: Circularly polarized, 790-ft. above av. terrain, 790-ft. above ground, 1000-ft. above sea level.

Latitude 37° 30' 22.50"
Longitude 77° 30' 11.95"

Transmitter: 5710 Midlothian Pike.

Multichannel TV Sound: Stereo only.

Satellite Earth Stations: Satcom Technologies, 9.2-meter C-band; Harris, 5-meter Ku-band; Harris, Microwave Assoc. receivers.

SNG Mobile Dish: Andrew, 2.4-meter Ku-band.

News Services: AP, Conus, NBC, UPI.

Ownership: Jefferson-Pilot Communications Co. (Group Owner).

Began Operation: April 29, 1956. Sale to Jefferson Standard Bcstg. by Richmond Television Corp. approved Oct. 16, 1968 (Television Digest, Vol. 8:43).

Represented (sales): Petry Television Inc.

Represented (legal): Wiley, Rein & Fielding.

Represented (engineering): A. D. Ring, P.C.

Personnel:

- John Shreves, Vice President & General Manager.
- David G. Frasier, Broadcast Operations Manager.
- Ellen Shuler, General Sales Manager.
- Harvey Powers, News Manager.
- Mary MacMillan, Marketing Manager.
- Paul Escobar, Controller.

Highest 30 Sec. Rate: \$2500.

NETWORK BASE HOURLY RATE: \$925.

City of License: Richmond. ADI: Richmond. Rank: 61.

Total Households: ©MSI Consumer Market Data as of 1/1/93. TV Homes, TV% and Circulation ©1993 Arbitron. County coverage based on Arbitron study.

Net Weekly Circulation	State County	Total Households	TV Households	%
50% & Over	VIRGINIA			
	Amelia	3,200	3,100	97
	Brunswick	5,500	5,400	98
	Buckingham	4,400	4,300	98
	Caroline	6,700	6,600	99
	Charles City	2,200	2,200	100
	Chesterfield	85,300	84,900	100
	Cumberland	2,800	2,700	96
	Dinwiddie	22,100	21,800	99
	Essex	3,300	3,200	97
	Goochland	5,200	5,100	98
	Greensville	5,100	5,000	98
	Hanover	24,300	24,000	99
	Henrico	93,300	92,600	99
	King And Queen	2,400	2,400	100
	King William	4,000	4,000	100
	Lancaster	4,700	4,600	98
Louisa	7,700	7,600	99	
Lunenburg	4,400	4,300	98	



Net Weekly Circulation	State County	Total Households	TV Households	%	
50% & Over	Middlesex	3,600	3,600	100	
	New Kent	4,000	4,000	100	
	Nottoway	5,300	5,200	98	
	Powhatan	4,700	4,600	98	
	Prince Edward	5,400	5,300	98	
	Prince George	17,500	17,400	99	
	Richmond	2,700	2,700	100	
	Surry	2,300	2,300	100	
	Sussex	3,800	3,700	97	
Richmond City	84,600	84,000	99		
VIRGINIA					
Between 25-49%	Albemarle	41,600	41,000	99	
	Augusta	37,700	37,300	99	
	Fluvanna	4,800	4,700	98	
	James City	18,000	17,800	99	
	Madison	4,200	4,100	98	
	Nelson	4,900	4,800	98	
	Northumberland	4,600	4,500	98	
Between 5-24%	Orange	8,400	8,300	99	
	Rockingham	32,000	31,700	99	
	Spotsylvania	28,600	28,300	99	
	VIRGINIA				
	Amherst	9,900	9,800	99	
	Gloucester	11,900	11,800	99	
	Greene	3,900	3,800	97	
King George	5,000	5,000	100		
Mecklenburg	11,300	11,100	98		
Page	8,300	8,300	100		
Stafford	21,200	21,000	99		
Westmoreland	6,300	6,200	98		
York	19,400	19,300	99		
Station Totals		702,500	695,400	99	
Net Weekly Circulation (1993)				452,400	
Average Daily Circulation (1993)				259,800	

Virginia—Roanoke

WDBJ
Ch. 7

Network Service: CBS.

Licensee: WDBJ Television Inc., Box 7, Roanoke, VA 24022-0007.

Studio: 2001 Colonial Ave. SW, Roanoke, VA 24015.

Mailing Address: Box 7, Roanoke, VA 24022-0007.

Telephone: 703-344-7000. **Fax:** 703-344-5097.

Technical Facilities: Channel No. 7 (174-180 MHz). Authorized power: 316-kw visual, 62.5-kw aural. Antenna: 2000-ft. above av. terrain, 146-ft. above ground, 3936-ft. above sea level.

Latitude 37° 11' 42"
Longitude 80° 09' 22"

Transmitter: On Poor Mountain, 13-mi. SW of city.

Multichannel TV Sound: Stereo only.

Satellite Earth Stations: Transmit/receive Andrew, 5.6-meter Ku-band; Scientific-Atlanta, 7-meter C-band; Harris, 6.1-meter C-band; Scientific-Atlanta, 4.6-meter C-band; AFC, 3.7-meter Ku-band; Harris, M/A-Com, Scientific-Atlanta receivers.

SNG Mobile Dish: Andrew, 2.4-meter Ku-band.

News Services: AP, CBS, Conus, UPI, WSI.

Ownership: Schurz Communications Inc. (Group Owner).

Began Operation: October 3, 1955. Sale to present owner by Times World Corp. approved by FCC Oct. 29, 1969 (Television Digest, Vol. 9:44).

Represented (sales): Harrington, Righter & Parsons Inc.

Represented (legal): Bryan Cave.

Personnel:

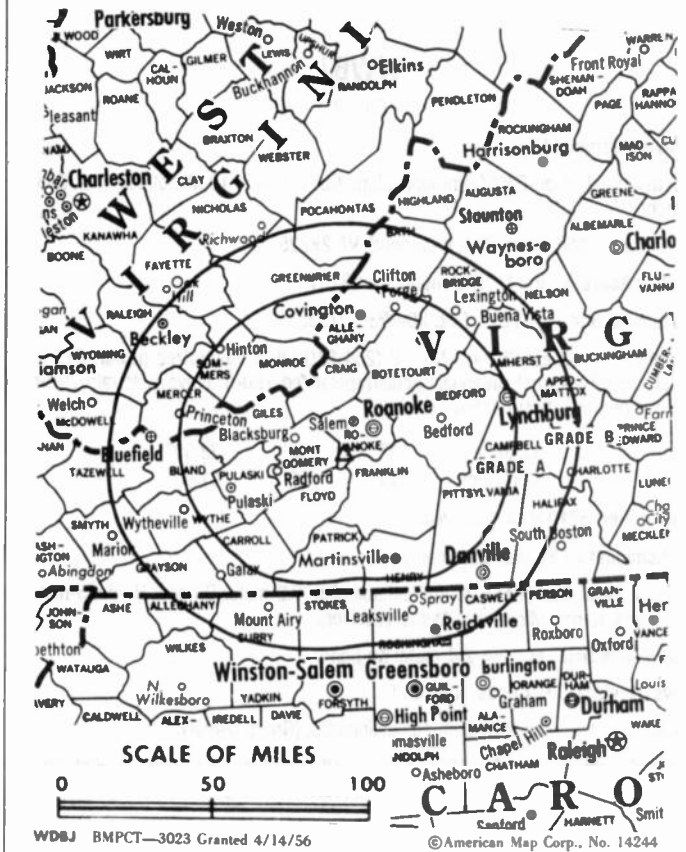
- Robert G. Lee, President & General Manager.
- James N. Shaver, Vice President, News & Programming.
- George Bassett, Director, Sales & Marketing.
- Jim Kent, News Director.
- Joan Turner, Local Sales Manager.
- Carl Gulley, Director of Engineering & Operations.
- Mike Bell, Program Manager.
- Edward Allen, Business Manager.
- Glenn Saunders, Engineering Manager.
- Ellen Bishop, Traffic Manager.

Rates: On request.

City of License: Roanoke. **ADI:** Roanoke-Lynchburg. **Rank:** 66.

Total Households: ©MSI Consumer Market Data as of 1/1/93. TV Homes, TV% and Circulation ©1993 Arbitron. County coverage based on Arbitron study.

Net Weekly Circulation	State County	Total Households	TV Households	%
50% & Over	VIRGINIA			
	Alleghany	9,700	9,600	99
	Amherst	9,900	9,800	99
	Appomattox	4,600	4,500	99
	Bath	1,900	1,900	100
	Bedford	20,700	20,500	99
	Bland	2,200	2,100	95
	Botetourt	9,400	9,300	99
	Campbell	43,200	42,800	99
	Carroll	10,400	10,200	98
	Charlotte	4,300	4,200	98
	Craig	1,700	1,700	100
	Floyd	4,900	4,800	98
	Franklin	15,100	14,900	99
	Giles	6,400	6,300	98
	Grayson	9,300	9,200	99
Halifax	13,400	13,200	99	
Henry	28,900	28,600	99	
Highland	1,100	1,100	100	



Net Weekly Circulation	State County	Total Households	TV Households	%
50% & Over	Montgomery	32,000	31,700	99
	Pittsylvania	42,100	41,700	99
	Pulaski	13,300	13,200	99
	Roanoke	80,800	80,300	99
	Rockbridge	11,700	11,600	99
	Tazewell	17,100	16,900	99
	Wythe	9,900	9,800	99
	WEST VIRGINIA			
	Greenbrier	13,800	13,600	99
	Mercer	25,000	24,800	99
Between 25-49%	Monroe	4,800	4,700	98
	Pocahontas	3,600	3,500	97
	Summers	5,200	5,100	98
	NORTH CAROLINA			
Caswell	7,500	7,400	99	
Rockingham	33,900	33,600	99	
VIRGINIA	Mecklenburg	11,300	11,100	98
	Nelson	4,900	4,800	98
	Patrick	6,900	6,800	99
	Smyth	12,200	12,100	99
	NORTH CAROLINA			
Alleghany	3,900	3,800	97	
Person	11,800	11,700	99	
Between 5-24%	VIRGINIA			
	Augusta	37,700	37,300	99
	Buchanan	10,600	10,400	98
	Buckingham	4,400	4,300	98
	Lunenburg	4,400	4,300	98
	Prince Edward	5,400	5,300	98
	Russell	10,400	10,200	98
	Station Totals		722,600	714,500
Net Weekly Circulation (1993)			425,600	
Average Daily Circulation (1993)			269,500	

(Continued on page A-1230)

Virginia—Roanoke

WEFC

Ch. 38

Network Service: None, independent.

Licensee: Vine & Branch Inc., 612 Bullitt Ave. SE, Roanoke, VA 24013.

Studio: 612 Bullitt Ave. SE, Roanoke, VA 24013.

Telephone: 703-982-3694. Fax: 703-345-8568.

Technical Facilities: Channel No. 38 (614-620 MHz). Authorized power: 1334-kw max. visual, 66.7-kw max. aural. Antenna: 2022-ft. above av. terrain, 166-ft. above ground, 3926-ft. above sea level.

Latitude 37° 11' 35"
Longitude 80° 09' 29"

Transmitter: Poor Mountain Communications site.

Satellite Earth Stations: Scientific-Atlanta, 4.6-meter C-band; M/A-Com, 3.2-meter Ku-band; M/A-Com, Microdyne, Scientific-Atlanta receivers.

Ownership: Vine & Branch Inc.

Began Operation: January 3, 1986.

Represented (legal): Baraff, Koemer, Olender & Hochberg, P.C.

Represented (engineering): Lechman & Johnson Inc.

Personnel:

- C. Kenneth Wright, President & General Manager.
- Andrew Wright, Station Manager.
- John Hargis, Local Sales Manager.
- Scott Jordan, Chief Engineer.
- Liz Dowdy, Business Manager.

Highest 30 Sec. Rate: \$65.

City of License: Roanoke. ADI: Roanoke-Lynchburg. Rank: 66.

Total Households: ©MSI Consumer Market Data as of 1/1/93. TV Homes, TV% and Circulation ©1993 Arbitron. County coverage based on Arbitron study.



Net Weekly Circulation	State County	Total Households	TV Households	%
	VIRGINIA			
Between 5-24%	Botetourt	9,400	9,300	99
	Roanoke	80,800	80,300	99
Station Totals		90,200	89,600	99
Net Weekly Circulation (1993)			11,500	
Average Daily Circulation (1993)			3,200	

Virginia—Roanoke

WSLS-TV

Ch. 10

Network Service: NBC.

Licensee: Park Communications Inc., Church Ave. at 3rd St., Roanoke, VA 24011.

Studio: Church Ave. at 3rd St., Roanoke, VA 24011.

Mailing Address: Box 2161, Roanoke, VA 24009.

Telephone: 703-981-9110. TWX: 710-870-0428. Fax: 703-343-3157.

Technical Facilities: Channel No. 10 (192-198 MHz). Authorized power: 316-kw visual, 47-kw aural. Antenna: 2000-ft. above av. terrain, 268-ft. above ground, 3988-ft. above sea level.

Latitude 37° 12' 02"
Longitude 80° 08' 55"

Transmitter: Poor Mountain, approx. 13-mi. SW of Roanoke.

Multichannel TV Sound: Stereo only.

Satellite Earth Stations: 4 in operation; Harris, M/A-Com receivers.

News Service: AP.

Ownership: Park Communications Inc. (Group Owner).

Began Operation: December 11, 1952. Sale to present owner by Shenandoah Life Insurance Co. approved by FCC Sept. 10, 1969 (Television Digest, Vol. 9:36, 37).

Represented (sales): Blair Television.

Represented (engineering): A. D. Ring, P.C.

Personnel:

James L. DeSchepper, Vice President & General Manager.

Pierre (Pete) Watkins, General Sales Manager.

Bill Foy, News Director.

Kim Strickland, Program Director.

Mike Berkey, Engineering Manager.

Jim Dickey, Production Manager.

Jean Lance, Business Manager.

Mark Leslie, Promotion Director.

City of License: Roanoke. ADI: Roanoke-Lynchburg. Rank: 66.

Total Households: ©MSI Consumer Market Data as of 1/1/93. TV Homes, TV% and Circulation ©1993 Arbitron. County coverage based on Arbitron study.

Net Weekly Circulation	State County	Total Households	TV Households	%
50% & Over	VIRGINIA			
	Alleghany	9,700	9,600	99
	Amherst	9,900	9,800	99
	Appomattox	4,600	4,500	99
	Bath	1,900	1,900	100
	Bedford	20,700	20,500	99
	Botetourt	9,400	9,300	99
	Campbell	43,200	42,800	99
	Carroll	10,400	10,200	98
	Charlotte	4,300	4,200	98
	Craig	1,700	1,700	100
	Floyd	4,900	4,800	98
	Franklin	15,100	14,900	99
	Giles	6,400	6,300	98
	Grayson	9,300	9,200	99
	Halifax	13,400	13,200	99
	Henry	28,900	28,600	99
Highland	1,100	1,100	100	
Montgomery	32,000	31,700	99	
Pittsylvania	42,100	41,700	99	
Pulaski	13,300	13,200	99	



WSLS-TV BPCT-5093 Granted 7/14/78

© American Map Corp., 14244

Net Weekly Circulation	State County	Total Households	TV Households	%
50% & Over	Roanoke	80,800	80,300	99
	Rockbridge	11,700	11,600	99
	Wythe	9,900	9,800	99
	WEST VIRGINIA			
	Monroe	4,800	4,700	98
Pocahontas	3,600	3,500	97	
Between 25-49%	NORTH CAROLINA			
	Caswell	7,500	7,400	99
	VIRGINIA			
	Bland	2,200	2,100	95
	Mecklenburg	11,300	11,100	98
Patrick	6,900	6,800	99	
WEST VIRGINIA				
Pendleton	3,100	3,000	97	
Between 5-24%	NORTH CAROLINA			
	Alleghany	3,900	3,800	97
	Person	11,800	11,700	99
	Rockingham	33,900	33,600	99
	VIRGINIA			
	Augusta	37,700	37,300	99
	Buckingham	4,400	4,300	98
	Lunenburg	4,400	4,300	98
	Nelson	4,900	4,800	98
	Prince Edward	5,400	5,300	98
	Smyth	12,200	12,100	99
	WEST VIRGINIA			
Braxton	4,900	4,800	98	
Greenbrier	13,800	13,600	99	
Mercer	25,000	24,800	99	
Summers	5,200	5,100	98	
Station Totals		591,600	585,000	99
Net Weekly Circulation (1993)				346,400
Average Daily Circulation (1993)				193,200

Virginia—Roanoke

WFVT

Ch. 27

(Satellite of WJPR, Lynchburg, VA)

Network Service: Fox.

Licensee: Grant Bcstg. System II Inc., Box 2127, Roanoke, VA 24009-2127.

Studio: 2618 Colonial Ave. SW, Roanoke, VA 24015.

Telephone: 703-345-7227. **Fax:** 703-345-1912.

Technical Facilities: Channel No. 27 (548-554 MHz). Authorized power: 1242-kw visual, 124.2-kw aural. Antenna: 2049-ft. above av. terrain, 249-ft. above ground, 3988-ft. above sea level.

Latitude	37°	11'	46"
Longitude	80°	09'	16"

Holds CP for change to 1230-kw max. visual, 2195-ft. above av. terrain, 180-ft. above ground, 3734-ft. above sea level, lat. 37° 11' 46", long. 80° 09' 16", transmitter to 13.1-mi. from Roanoke at 246°T. BMPCT-880115KF.

Transmitter: Poor Mountain, S of Roanoke.

Multichannel TV Sound: Stereo only.

Satellite Earth Station: Comtech, 3.5-meter; Chapparral receivers.

Ownership: Grant Bcstg. System II Inc. (Group Owner).

Began Operation: November 11, 1986. Sale to present owners by Family Group Ltd. approved by FCC Aug. 27, 1990.

Represented (sales): Sattel Inc.

Represented (legal): Birch, Horton, Bittner & Cherol.

Personnel:

Robb Gray Jr., Vice President & General Manager.
Jim Prestwood, General Sales Manager.
Kipp Preston, Program Director.
Tammy Glenn, Business Manager.



Robert Jenkins, Chief Engineer.
Glenda Owens, Promotion Director.

Highest 30 Sec. Rate: \$100.

Arbitron Data: Included with WJPR, Lynchburg, VA.

City of License: Roanoke. ADI: Roanoke-Lynchburg. Rank: 66.

Virginia

WDBJ, Roanoke (Arbitron Data Continued)

Net Weekly Circulation	State County	Total Households	TV Households	%
Between 5-24%	VIRGINIA			
	Washington	25,100	24,900	99
	Wise	16,000	15,800	99
	WEST VIRGINIA			
	Fayette	17,800	17,600	99

WDBJ—(Continued) (Arbitron Data Continued)

Net Weekly Circulation	State County	Total Households	TV Households	%
Between 5-24%	Pendleton	3,100	3,000	97
	Raleigh	28,700	28,400	99
	Wyoming	10,200	10,100	99

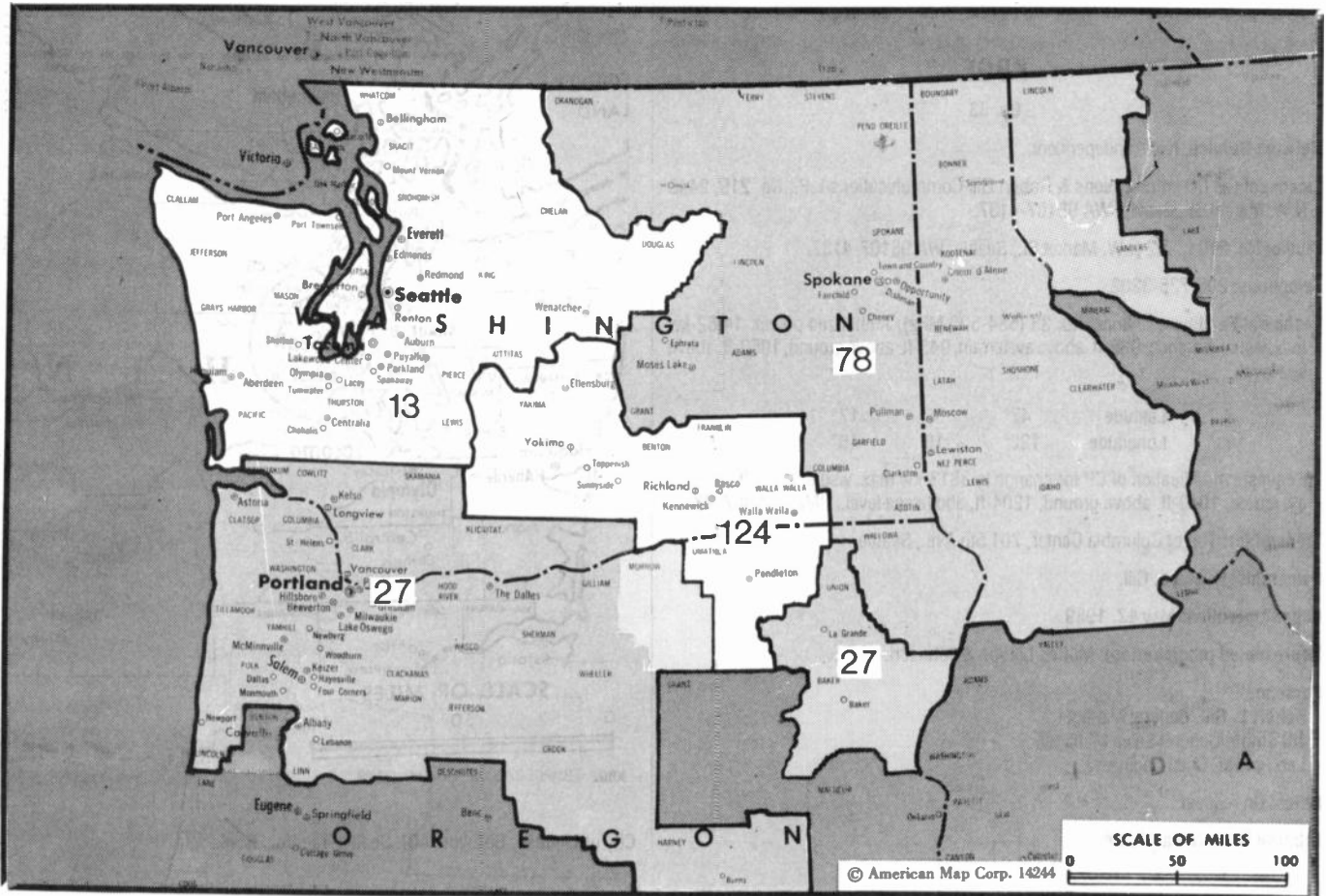
If finding the right person at the right TV station or cable system is important to you, look for the 1994 FACTBOOK Supplement...

PERSONAL CONTACTS: TV Stations & Cable Systems, 1994

...from the series of **FACTBOOK Supplements**...
so moderately priced, you can afford to buy copies
for your entire staff or sales force.



FOR FURTHER INFORMATION call our Circulation Department collect: (202) 872-9200



Market	Arbitron ADI TV Households	Rank	Market Area Commercial TV Stations
Seattle-Tacoma, WA	1,438,600	13	KBGE (33), KCPO (13), KCWT (27), KING-TV (5), KIRD-TV (7), KOMO-TV (4), KSTW (11), KTBW-TV (20), KTZZ-TV (22), KVOS-TV (12)
Portland, OR	886,600	27	KATU (2), KBSP-TV (22), KEBN (32), KGW-TV (8), KNMT (24), KOIN (6), KPDX (49), KPTV (12)
Spokane, WA	331,500	78	KAYU-TV (28), KHQ-TV (6), KREM-TV (2), KOLY-TV (4)
Yakima, WA	171,400	124	KAPP (35), KEPR-TV (19), KIMA-TV (29), KLEW-TV (3), KNDO (23), KNDU (25), KVEW (42)

State Cross Reference List

Communities that receive programs of stations that are located elsewhere.

KEPR-TV, Kennewick	See Pasco, WA
KNDU, Kennewick	See Richland, WA
KNDU, Pasco	See Richland, WA
KVEW, Pasco	See Kennewick, WA
KEPR-TV, Richland	See Pasco, WA
KVEW, Richland	See Kennewick, WA
KBGE, Seattle	See Bellevue, WA
KCPQ, KSTW & KTBW-TV, Tacoma	See Seattle, WA

Washington Station Totals as of November 1, 1993

	VHF	UHF	TOTAL
Commercial Television Stations	9	12	21
Educational Television Stations	3	4	7
	12	16	28

Washington—Bellevue

KBGE

Ch. 33

Network Service: None, independent.

Licensee: Gill Communications & Robert Gill Communications L.P., No. 219, 2442 N.W. Market St., Seattle, WA 98107-4137.

Studio: No. 219, 2442 N.W. Market St., Seattle, WA 98107-4137.

Telephone: 206-725-3202.

Technical Facilities: Channel No. 33 (584-590 MHz). Authorized power: 14.82-kw max. visual. Antenna: 938-ft. above av. terrain, 945-ft. above ground, 1060-ft. above sea level.

Latitude	47°	36'	17"
Longitude	122°	19'	46"

Requests modification of CP for change to 3813-kw max. visual, 1083-ft. above av. terrain, 1089-ft. above ground, 1204-ft. above sea level. BMPCT-890714KF.

Transmitter: Top of Columbia Center, 701 5th Ave., Seattle.

Ownership: Robert L. Gill.

Began Operation: May 17, 1989.

Represented (engineering): Moffet, Larson & Johnson.

Personnel:

Robert L. Gill, General Manager.
 Jill Smith, General Sales Manager.
 Lee Penski, Chief Engineer.

Rates: On request.

Arbitron Data: Not available.



City of License: Bellevue. ADI: Seattle-Tacoma. Rank: 13.

Washington—Bellingham

KVOS-TV

Ch. 12

Network Service: None, independent.

Licensee: KVOS-TV Inc., 1151 Ellis St., Bellingham, WA 98225.

Studio: 1151 Ellis St., Bellingham, WA 98225.

Telephones: 206-671-1212; 604-681-1212. Fax: 206-647-0824.

Technical Facilities: Channel No. 12 (204-210 MHz). Authorized power: 229-kw visual, 45.7-kw aural. Antenna: 2370-ft. above av. terrain, 141-ft. above ground, 2550-ft. above sea level.

Latitude 48° 40' 40"
Longitude 122° 49' 48"

Transmitter: Mount Constitution, Orcas Island, WA.

Multichannel TV Sound: Stereo only.

Satellite Earth Stations: Harris, 7-meter; Microdyne, 7-meter; Microdyne receivers.

News Services: AP, Canadian Press, CBS, CNN.

Ownership: Ackertey Communications Inc. (Group Owner).

Began Operation: May 23, 1953. Sale to present owner approved by FCC June 5, 1985. Sale to Wometco Enterprises Inc. by Rogan Jones and associates approved March 29, 1961 (Television Digest, Vol. 16:48; 17:14).

Represented (sales): Seltel Inc.; Airtime Television Sales Inc. (Toronto & Montreal).

Represented (legal): Rubin, Winston, Oiercks, Harris & Cooke.

Personnel:

David P. Reid, Vice President & General Manager.
John Gibson, General Sales Manager.
Doug Proby, Local Sales Manager.
Duane Lee, National Sales Manager.
Margot Wilson, News Director.
Joan McCauley, Controller.
Bernadette Holsworth, Marketing Director.
Donald Luchsinger, Chief Engineer.
Joyce Lorenz, Traffic Manager.

Rates: On request.

City of License: Bellingham. ADI: Seattle-Tacoma. Rank: 13.

Total Households: ©MSI Consumer Market Data as of 1/1/93. TV Homes, TV% and Circulation ©1993 Arbitron. County coverage based on Arbitron study.



Net Weekly Circulation	State County	Total Households	TV Households	%
50% & Over	WASHINGTON Clallam	23,800	22,900	96
	WASHINGTON Island	23,400	22,900	98
Between 25-49%	WASHINGTON Jefferson	9,200	8,800	96
	WASHINGTON Skagit	32,000	30,900	97
	WASHINGTON Whatcom	50,900	49,000	96
	WASHINGTON Kitsap	73,900	72,200	98
Between 5-24%	WASHINGTON San Juan	4,800	4,600	96
	WASHINGTON Snohomish	183,300	178,700	97
Station Totals		401,300	390,000	97
Net Weekly Circulation (1993)			118,700	
Average Daily Circulation (1993)			41,200	

Washington—Kennewick-Pasco-Richland

KVEW

Ch. 42

(Satellite of KAPP, Yakima, WA)

Network Service: ABC.

Licensee: Apple Valley Broadcasting Inc., 1610 S. 24th Ave., Yakima, WA 98902.

Studio: 601 Edison, Kennewick, WA 99336.

Telephone: 509-735-8369. Fax: 509-735-7889.

Technical Facilities: Channel No. 42 (638-644 MHz). Authorized power: 501-kw max. & 200-kw horizontal visual, 100-kw max. & 39.8-kw horizontal aural. Antenna: 1280-ft. above av. terrain, 208-ft. above ground, 2328-ft. above sea level.

Latitude 46° 06' 11"
Longitude 119° 07' 54"

Transmitter: Jump Off Joe Butte, near Kennewick.

Multichannel TV Sound: Stereo only.

Satellite Earth Station: M/A-Com, 5-meter; Avantek, M/A-Com receivers.

News Service: AP.

Ownership: Morgan Murphy Stations (Group Owner).

Began Operation: October 29, 1970.

Represented (sales): Harrington, Righter & Parsons Inc.

Represented (legal): Rini & Coran, P.C.

Personnel:

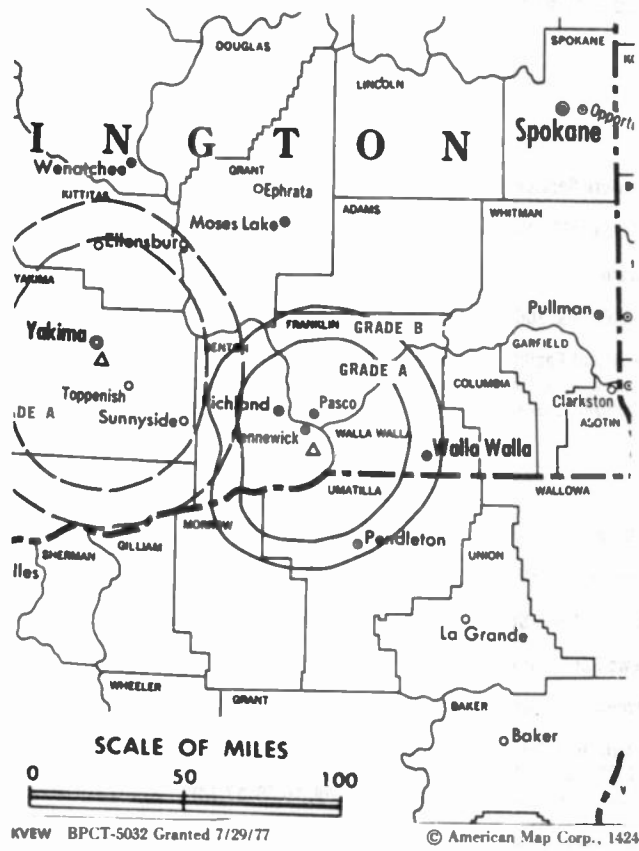
- Elizabeth Murphy Burns, President.
- Darrell Blue, Vice President & General Manager.
- Ron Simmons, Assistant General Manager.
- Clarke Veach, Local Sales Manager.
- Neil Bennett, Chief Engineer.
- Thom Spencer, News Director.
- John Wilkerson, Production Manager.

Rates: Sold in combination with KAPP, Yakima.

City of License: Kennewick. ADI: Yakima. Rank: 124.

Total Households: ©MSI Consumer Market Data as of 1/1/93. TV Homes, TV% and Circulation ©1993 Arbitron. County coverage based on Arbitron study.

Net Weekly Circulation	State County	Total Households	TV Households	%
50% & Over	OREGON			
	Gilliam	700	700	100
	Umatilla	22,100	20,900	94
	WASHINGTON			
	Benton	43,100	41,900	97



Net Weekly Circulation	State County	Total Households	TV Households	%
50% & Over	Columbia	1,600	1,500	94
	Franklin	12,400	12,000	97
	Walla Walla	17,700	16,700	94
Between 25-49%	OREGON			
	Morrow	2,800	2,600	93
	WASHINGTON			
	Adams	4,600	4,500	98
Between 5-24%	OREGON			
	Sherman	800	800	100
	Wheeler	600	600	100
	WASHINGTON			
	Grant	20,100	19,400	97
Station Totals		126,500	121,600	96
Net Weekly Circulation (1993)				76,600
Average Daily Circulation (1993)				40,500

Washington—Pasco-Kennewick-Richland

KEPR-TV

Ch. 19

(Associated with KIMA-TV, Yakima)

Network Service: CBS.

Licensee: Retlaw Enterprises Inc., Box 702, Yakima, WA 98907.

Studio: 2807 W. Lewis, Pasco, WA 99301.

Telephone: 509-547-0547. Fax: 509-547-2845.

Technical Facilities: Channel No. 19 (500-506 MHz). Authorized power: 490-kw max. & 383-kw horizontal visual, 88.3-kw max. & 69-kw horizontal aural. Antenna: 1203-ft. above av. terrain, 354-ft. above ground, 2397-ft. above sea level.

Latitude 46° 05' 51"
Longitude 119° 11' 30"

Transmitter: Johnson Butte, Horse Heaven Hills, 8-mi. SW of Kennewick.

Satellite Earth Stations: Harris, 6.1-meter C-band; RCA, 4.6-meter Ku-band; Harris, M/A-Com receivers.

News Services: AP, CBS, CNN.

Ownership: Retlaw Enterprises Inc. (Group Owner).

Began Operation: December 28, 1954.

Represented (sales): Katz Television.

Represented (legal): Wiley, Rein & Fielding.

Represented (engineering): Hammett & Edison Inc.

Personnel:

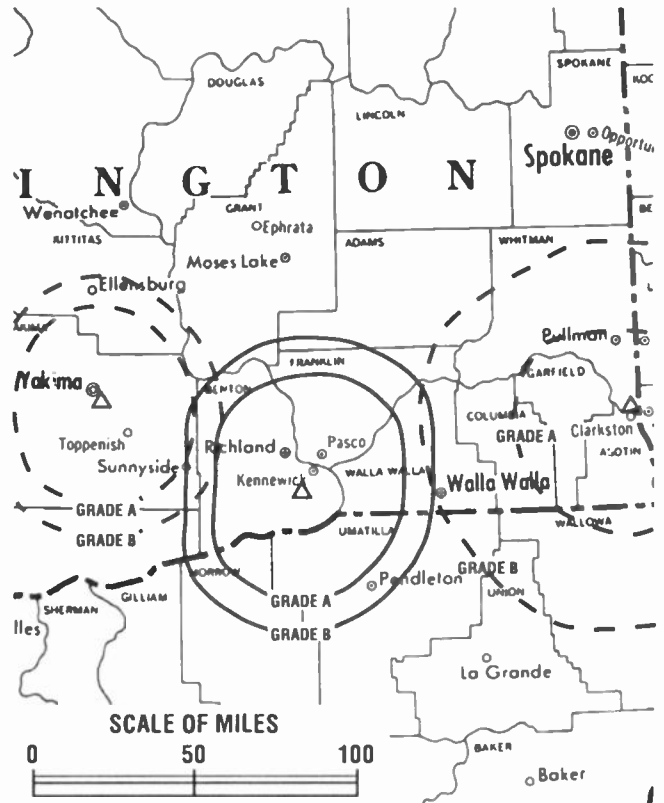
Steve Crow, Station Manager.
Phil Blair, Production Director.
Jim Hall, News Director.
Don Eckis, Chief Engineer.

Highest 30 Sec. Rate: \$300.

City of License: Pasco. ADI: Yakima. Rank: 124.

Total Households: ©MSI Consumer Market Data as of 1/1/93. TV Homes, TV% and Circulation ©1993 Arbitron. County coverage based on Arbitron study.

Net Weekly Circulation	State County	Total Households	TV Households	%
50% & Over	OREGON			
	Umatilla	22,100	20,900	94
	WASHINGTON			
	Benton	43,100	41,900	97
	Franklin	12,400	12,000	97
	Walla Walla	17,700	16,700	94



KEPR-TV BPCT-5033 Granted 7/25/77

© American Map Corp., No. 14244

Net Weekly Circulation	State County	Total Households	TV Households	%
Between 25-49%	OREGON			
	Gilliam	700	700	100
	Morrow	2,800	2,600	93
	WASHINGTON			
	Adams	4,600	4,500	98
Between 5-24%	OREGON			
	Wheeler	600	600	100
	WASHINGTON			
	Grant	20,100	19,400	97
	Kitititas East	8,400	8,000	95
Station Totals		132,500	127,300	96
Net Weekly Circulation (1993)			75,800	
Average Daily Circulation (1993)			39,000	

Washington—Tacoma-Seattle

KCPQ

Ch. 13

Network Service: Fox.

Licensee: Kelly Television Co., Box 98828, Tacoma, WA 98499.

Studio: 4400 Steilacoom Blvd., Tacoma, WA 98499.

Sales Office: 100 S. King, Seattle, WA 98104.

Telephone: 206-582-8613. TWX: 910-441-1606. Fax: 206-383-9551.

Technical Facilities: Channel No. 13 (210-216 MHz). Authorized power: 316-kw visual, 31.6-kw aural. Antenna: Circularly polarized, 2001-ft. above av. terrain, 669-ft. above ground, 2356-ft. above sea level.

Latitude 47° 32' 53"
Longitude 122° 48' 22"

Transmitter: Gold Mountain, 6.5-mi. W of Bremerton.

Multichannel TV Sound: Stereo only.

Satellite Earth Stations: Scientific-Atlanta, 11-meter C-band; Scientific-Atlanta, 10-meter C-band; Vertex, 4.6-meter Ku-band; DX Antenna, M/A-Com, Scientific-Atlanta receivers.

News Service: CNN.

Ownership: Kelly Broadcasting Co. (Group Owner).

Began Operation: August 2, 1953 as a commercial station. Left air Dec. 13, 1974. Sale to Clover Park School District No. 400 approved by FCC Sept. 9, 1975. Resumed operation as an educational station Jan. 4, 1976. Sale to present owners approved by FCC Dec. 4, 1979. Resumed operation as a commercial station Nov. 4, 1980.

Represented (sales): TeleRep Inc.

Represented (legal): Koteen & Naftalin.

Represented (engineering): Jules Cohen & Associates, P.C.

Personnel:

- Robert Kelly, Partner/Program Director.
- Roger Ottenbach, General Manager.
- Greg Obata, General Sales Manager.
- Lloyd Low, Western Regional Sales Manager.
- Mike Seifert, Eastern Regional Sales Manager.
- Dennis McCormick, Local Sales Manager.
- Bob Galvin, Promotion Director.
- Marlene Gottfried, Business Manager.
- Don Lacy, Operations Manager.
- Larry Brandt, Chief Engineer.

Rates: Dn request.

City of License: Tacoma. ADI: Seattle-Tacoma. Rank: 13.

Total Households: ©MSI Consumer Market Data as of 1/1/93. TV Homes, TV% and Circulation ©1993 Arbitron. County coverage based on Arbitron study.

Net Weekly Circulation	State County	Total Households	TV Households	%
50% & Over	WASHINGTON			
	Grays Harbor	25,900	24,400	94
	Island	23,400	22,900	98
	Jefferson	9,200	8,800	96
	King	636,500	616,100	97



KCPQ BMPCT-921207KE Granted 3/25/93 © American Map Corp., No. 14244

Net Weekly Circulation	State County	Total Households	TV Households	%
50% & Over	Kitsap	73,900	72,200	98
	Kititas West	2,300	2,100	91
	Lewis	23,100	22,100	96
	Mason	15,500	15,100	97
	Pierce	223,400	218,200	98
	Skagit	32,000	30,900	97
	Snohomish	183,300	178,700	97
	Thurston	65,600	63,900	97
Between 25-49%	WASHINGTON			
	Chelan	21,200	20,400	96
	Clallam	23,800	22,900	96
	Cowlitz	32,500	31,500	97
	Douglas	10,100	9,800	97
	Pacific	8,100	7,600	94
	San Juan	4,800	4,600	96
	Whatcom	50,900	49,000	96
Between 5-24%	WASHINGTON			
	Kititas East	8,400	8,000	95
Station Totals		1,473,900	1,429,200	97
Net Weekly Circulation (1993)				884,900
Average Daily Circulation (1993)				391,100

Your message in this ad space could cost as little as \$95, and it will reach the people important to you!

Television & Cable Factbook

Washington—Seattle

KING-TV

Ch. 5

Network Service: NBC.

Licensee: King Broadcasting Co., 333 Dexter Ave. N, Seattle, WA 98109.

Studio: 333 Dexter Ave. N, Seattle, WA 98109.

Mailing Address: Box 24525, Seattle, WA 98124.

Telephone: 206-448-5555. TWX: 910-444-2010. Fax: 206-448-3195.

Technical Facilities: Channel No. 5 (76-82 MHz). Authorized power: 100-kw visual, 15.1-kw aural. Antenna: 820-ft. above av. terrain, 570-ft. above ground, 1000-ft. above sea level.

Latitude 47° 37' 55"
Longitude 122° 20' 59"

Holds CP for change to 1142-ft. above av. terrain, 896-ft. above ground, 1290-ft. above sea level. BPCT-870811KG.

Transmitter: 301 Galer St.

Multichannel TV Sound: Stereo only.

Satellite Earth Stations: Scientific-Atlanta, 7-meter; Scientific-Atlanta, 5-meter; Harris, Scientific-Atlanta receivers.

News Services: AP, NBC.

Ownership: Providence Journal Broadcasting Corp. (Group Owner).

Began Operation: November 25, 1948 as KRSC-TV. Sold to King Bcstg. Co. August 1949 (Television Digest, Vol. 5:20, 23, 30). Sale to present owner approved Aug. 27, 1991 (Vol. 30:35; 31:9, 29).

Represented (sales): Blair Television.

Represented (legal): Covington & Burling.

Represented (engineering): Smith & Postwenko.

Personnel:

Tony Twibell, President & General Manager.
John Washington, General Sales Manager.
Jim Schuessler, National Sales Manager.
Andy Berg, News Director.
Craig Smith, Program Director.
Uli Haller, Business Manager.
Vivi Zigler, Marketing Director.
James Heacock, Operations Manager.
Brian Lay, Chief Engineer.

Highest 30 Sec. Rate: \$9000.

NETWORK BASE HOURLY RATE: \$1700.

City of License: Seattle. ADI: Seattle-Tacoma. Rank: 13.

Total Households: ©MSI Consumer Market Data as of 1/1/93. TV Homes, TV% and Circulation ©1993 Arbitron. County coverage based on Arbitron study.

Net Weekly Circulation	State County	Total Households	TV Households	%
50% & Over	WASHINGTON			
	Chelan	21,200	20,400	96
	Clallam	23,800	22,900	96
	Grays Harbor	25,900	24,400	94
	Island	23,400	22,900	98



Net Weekly Circulation	State County	Total Households	TV Households	%
50% & Over	Jefferson	9,200	8,800	96
	King	636,500	616,100	97
	Kitsap	73,900	72,200	98
	Kititas West	2,300	2,100	91
	Lewis	23,100	22,100	96
	Mason	15,500	15,100	97
	Pacific	8,100	7,600	94
	Pierce	223,400	218,200	98
	San Juan	4,800	4,600	96
	Skagit	32,000	30,900	97
	Snohomish	183,300	178,700	97
Thurston	65,600	63,900	97	
Whatcom	50,900	49,000	96	
Between 25-49%	OREGON			
	Clatsop	13,700	13,000	95
	WASHINGTON			
	Cowlitz	32,500	31,500	97
Douglas	10,100	9,800	97	
Grant	20,100	19,400	97	
Between 5-24%	WASHINGTON			
	Adams	4,600	4,500	98
	Kititas East	8,400	8,000	95
Station Totals		1,512,300	1,466,100	97
Net Weekly Circulation (1993)				1,190,900
Average Daily Circulation (1993)				677,500

Washington—Seattle

KIRO-TV

Ch. 7

Network Service: CBS.

Licensee: KIRO Inc., 2807 3rd Ave., Broadcast House, Seattle, WA 98111-7777.

Studio: 2807 3rd Ave., Seattle, WA 98111-7777.

Telephone: 206-728-7777. TWX: 910-444-2233. Fax: 206-441-7905.

Technical Facilities: Channel No. 7 (174-180 MHz). Authorized power: 316-kw visual, 63.2-kw aural. Antenna: 820-ft. above av. terrain, 599-ft. above ground, 1013-ft. above sea level.

Latitude 47° 38' 01"
Longitude 122° 21' 20"

Transmitter: 1518 Queen Anne Ave. N.

Multichannel TV Sound: Stereo only.

Satellite Earth Stations: Scientific-Atlanta, 10-meter; Scientific-Atlanta, 7-meter; Scientific-Atlanta receivers.

AM Affiliate: KIRO, 50-kw, 710 kHz.

FM Affiliate: KSEA, 100-kw, 100.7 MHz (No. 264), 730-ft.

News Services: AP, UPI.

Ownership: Bonneville International Corp. (Group Owner).

Began Operation: February 8, 1958. Sale of control to present owner by Saul Haas and associates approved by FCC Dec. 17, 1963 (Television Digest, Vol. 3:51).

Represented (sales): Petry Television Inc.

Represented (legal): Wilkinson, Barker, Knauer & Quinn; Preston, Thorgrimson, Ellis & Holman.

Represented (engineering): Hammett & Edison Inc.

Personnel:

- Kenneth L. Hatch, President & Chairman of Board, KIRO Inc.
- James Johnson, Senior Vice President.
- Glenn C. Wright, Executive Vice President & General Manager.
- Michael Polth, Vice President & Director of Sales Operations.
- Nick Freeman, Vice President, Programs & Technical Operations.
- Pamela Steele, Vice President & Public Affairs Director.
- James Zogg, General Sales Manager.
- Stan Walderhaug, National Sales Manager.
- Paul Polzin, Engineering Director.
- Bill Lord, News Director.
- Dave Baumann, Promotion Director.
- Gary Moore, Marketing Director.
- Richard Jacoby, Production Manager.
- Janeen Gutierrez, Operations/Traffic Director.

Rates: On request.

NETWORK BASE HOURLY RATE: \$1549.

City of License: Seattle. ADI: Seattle-Tacoma. Rank: 13.

Total Households: ©MSI Consumer Market Data as of 1/1/93. TV Homes, TV% and Circulation ©1993 Arbitron. County coverage based on Arbitron study.

Net Weekly Circulation	State County	Total Households	TV Households	%
50% & Over	WASHINGTON Chelan	21,200	20,400	96
	Clallam	23,800	22,900	96



Net Weekly Circulation	State County	Total Households	TV Households	%
50% & Over	WASHINGTON Grays Harbor	25,900	24,400	94
	Island	23,400	22,900	98
	Jefferson	9,200	8,800	96
	King	636,500	616,100	97
	Kitsap	73,900	72,200	98
	Lewis	23,100	22,100	96
	Mason	15,500	15,100	97
	Pierce	223,400	218,200	98
	San Juan	4,800	4,600	96
	Skagit	32,000	30,900	97
	Snohomish	183,300	178,700	97
Between 25-49%	WASHINGTON Douglas	10,100	9,800	97
	Grant	20,100	19,400	97
	Kititas West	2,300	2,100	91
	Pacific	8,100	7,600	94
Between 5-24%	WASHINGTON Adams	4,600	4,500	98
	Cowlitz	32,500	31,500	97
	Kititas East	8,400	8,000	95
Station Totals		1,498,600	1,453,100	97
Net Weekly Circulation (1993)				1,089,600
Average Daily Circulation (1993)				532,500

Washington—Seattle

KOMO-TV

Ch. 4

Network Service: ABC.

Licensee: Fisher Broadcasting Inc., 100 4th Ave. N, Seattle, WA 98109.

Studio: 100 4th Ave. N, Seattle, WA 98109.

Telephone: 206-443-4000. Fax: 206-443-4014.

Technical Facilities: Channel No. 4 (66-72 MHz). Authorized power: 100-kw visual, 16.2-kw aural. Antenna: 810-ft. above av. terrain, 550-ft. above ground, 1006-ft. above sea level.

Latitude 47° 37' 56.36"
Longitude 122° 21' 09.82"

Transmitter: 157 Galer St.

Multichannel TV Sound: Stereo and separate audio program.

Satellite Earth Stations: Transmit/receive Scientific-Atlanta, 10-meter C-band; Andrew, 7.3-meter C-band; Andrew, 5.6-meter Ku-band; Andrew, 4.5-meter C-band; Vertex, 4.5-meter Ku-band; Avantek, Scientific-Atlanta receivers.

SNG Mobile Dish: Midwest Communications, 2.6-meter Ku-band.

AM Affiliate: KOMO, 50-kw, 1000 kHz.

News Services: AP, UPI.

Ownership: Fisher Broadcasting Inc. (Group Owner).

Began Operation: December 10, 1953. Sale of 1/3 to Fisher's Blend Station (making it 100% owner) by Theodore Gamble & C. Howard Lane consummated in April 1959 (Television Digest, Vol. 15:16).

Represented (sales): Katz American Television.

Represented (legal): Fisher, Wayland, Cooper & Leader.

Represented (engineering): du Treil, Lundin & Rackley.

Personnel:

John Behnke, Chairman.
Patrick Scott, President & Chief Executive Officer.
Richard Warsinske, Vice President & General Manager.
Scott Hayner, Vice President & General Sales Manager.
Don Wilkinson, Vice President & Director of Engineering.
Phelps Fisher, Executive Vice President of Marketing.
John Ulman, Vice President, Broadcast Finance.
Dan Johnson, Local Sales Manager.
Mike Eguchi, National Sales Manager.
Deborah Johnson, Promotion Manager.

Highest 30 Sec. Rate: \$16,000.

NETWORK BASE HOURLY RATE: \$2200.

City of License: Seattle. ADI: Seattle-Tacoma. Rank: 13.

Total Households: ©MSI Consumer Market Data as of 1/1/93. TV Homes, TV% and Circulation ©1993 Arbitron. County coverage based on Arbitron study.

Net Weekly Circulation	State County	Total Households	TV Households	%
50% & Over	WASHINGTON			
	Chelan	21,200	20,400	96
	Clallam	23,800	22,900	96
	Grays Harbor	25,900	24,400	94



KOMO-TV BPCT-407 Granted 6/10/53

© American Map Corp., No. 14244

Net Weekly Circulation	State County	Total Households	TV Households	%
50% & Over	Island	23,400	22,900	98
	Jefferson	9,200	8,800	96
	King	636,500	616,100	97
	Kitsap	73,900	72,200	98
	Kititas West	2,300	2,100	91
	Lewis	23,100	22,100	96
	Mason	15,500	15,100	97
	Pacific	8,100	7,600	94
	Pierce	223,400	218,200	98
	San Juan	4,800	4,600	96
	Skagit	32,000	30,900	97
	Snohomish	183,300	178,700	97
Thurston	65,600	63,900	97	
Whatcom	50,900	49,000	96	
Between 25-49%	OREGON			
	Clatsop	13,700	13,000	95
	WASHINGTON			
	Cowlitz	32,500	31,500	97
	Douglas	10,100	9,800	97
Grant	20,100	19,400	97	
Between 5-24%	WASHINGTON			
	Kititas East	8,400	8,000	95
	Klickitat	6,200	5,800	94
Station Totals		1,513,900	1,467,400	97
Net Weekly Circulation (1993)				1,170,200
Average Daily Circulation (1993)				661,700

Washington—Seattle-Tacoma

KSTW

Ch. 11

Network Service: None, independent.

Licensee: Gaylord Broadcasting Co., Box 11411, Tacoma, WA 98411.

Studio: 2320 S. 19th St., Tacoma, WA 98405.

Office: United Airlines Bldg., Seattle, WA 98121.

Mailing Address: Box 22477, Seattle, WA 98122-0477.

Telephones: 206-572-5789 (Tacoma); 206-441-1111 (Seattle).

TWX: 910-441-2622. Fax: 206-272-7581.

Technical Facilities: Channel No. 11 (198-204 MHz). Authorized power: 316-kw visual, 43.7-kw aural. Antenna: Circularly polarized, 900-ft. above av. terrain, 637-ft. above ground, 1049-ft. above sea level.

Latitude 47° 36' 56"
Longitude 122° 18' 29"

Transmitter: 1715 E. Madison St., Seattle.

Satellite Earth Stations: Andrew, 10-meter C-band; Andrew, 7.3-meter Ku & C-band; Vertex, 4.5-meter Ku-band; Comtech, 3.8-meter Ku-band; Andrew, M/A-Com, Scientific-Atlanta, Agile Omni receivers.

News Services: AP, CNN.

Ownership: Gaylord Broadcasting Co. (Group Owner).

Began Operation: February 22, 1953. Sale to present owner by Tribune Publishing Co. approved by FCC Jan. 30, 1974 (Television Digest, Vol. 13:13; 14:5).

Represented (sales): MMT Sales Inc.

Personnel:

Gary Schneider, Vice President & General Manager.
Scott Bauer, General Sales Manager.
Jon Rand, Seattle Sales Manager.
Jim Cummings, National Sales Manager/West.
Noreen King, National Sales Manager/East.
Charles Johnson, News Director.
Curtis M. Holman, Business Manager.
David Saline, Market Research Manager.
Paul Crittenden, Chief Engineer.
Ray Clark, Production Manager.
Steve Pickle, Creative Services Director.
Bob Danielle, On-Air Manager.
Julie Furlong, Director of Public Affairs & Public Relations.
Fran Hall, Traffic Manager.

Rates: On request.

City of License: Tacoma. ADI: Seattle-Tacoma. Rank: 13.

Total Households: ©MSI Consumer Market Data as of 1/1/93. TV Homes, TV% and Circulation ©1993 Arbitron. County coverage based on Arbitron study.

Net Weekly Circulation	State County	Total Households	TV Households	%
50% & Over	WASHINGTON			
	Clallam	23,800	22,900	96
	Grays Harbor	25,900	24,400	94
	Island	23,400	22,900	98
	King	636,500	616,100	97
	Kitsap	73,900	72,200	98
	Kittitas West	2,300	2,100	91
	Lewis	23,100	22,100	96
Pierce	223,400	218,200	98	



KSTW BPCT-4934 Granted 4/14/78

© American Map Corp., No. 14244

Net Weekly Circulation	State County	Total Households	TV Households	%
50% & Over	San Juan	4,800	4,600	96
	Skagit	32,000	30,900	97
	Snohomish	183,300	178,700	97
	Thurston	65,600	63,900	97
Between 25-49%	IDAHO			
	Kootenai	27,600	27,200	99
	Latah	11,500	11,200	97
	WASHINGTON			
	Benton	43,100	41,900	97
	Chelan	21,200	20,400	96
	Cowlitz	32,500	31,500	97
	Douglas	10,100	9,800	97
	Franklin	12,400	12,000	97
	Grant	20,100	19,400	97
	Jefferson	9,200	8,800	96
	Kittitas East	8,400	8,000	95
	Mason	15,500	15,100	97
	Pacific	8,100	7,600	94
Walla Walla	17,700	16,700	94	
Whatcom	50,900	49,000	96	
Whitman	13,700	13,200	96	
Between 5-24%	WASHINGTON			
	Adams	4,600	4,500	98
	Okanogan	12,900	12,200	95
	Skamania	3,100	2,900	94
	Spokane	143,700	139,500	97
Yakima	67,100	64,400	96	
Station Totals		1,851,400	1,794,300	97
Net Weekly Circulation (1993)				940,600
Average Daily Circulation (1993)				388,700

Washington—Tacoma-Seattle

KTBW-TV

Ch. 20

Network Service: Trinity Bcstg. Network.

Licensee: Trinity Broadcasting of Washington, Box A, Santa Ana, CA 92711.

Studio: 1909 S. 341st Place, Federal Way, WA 98003.

Telephone: 206-927-7720. **Fax:** 206-874-7432.

Technical Facilities: Channel No. 20 (506-512 MHz). Authorized power: 3550-kw max. visual, 355-kw max. aural. Antenna: 1610-ft. above av. terrain, 330-ft. above ground, 2000-ft. above sea level.

Latitude 47° 32' 50"
Longitude 122° 47' 39"

Transmitter: Gold Mountain, 4-mi. W of Bremerton.

Multichannel TV Sound: Stereo and separate audio program.

Satellite Earth Station: Harris, 6-meter C-band; Scientific-Atlanta receivers.

News Service: TBN.

Ownership: Trinity Broadcasting Network Inc. (Group Owner).

Began Operation: March 30, 1984. Sale to present owner by Family Bcstg. Co. approved by FCC Oct. 25, 1984.

Represented (legal): May & Dunne, Chartered.

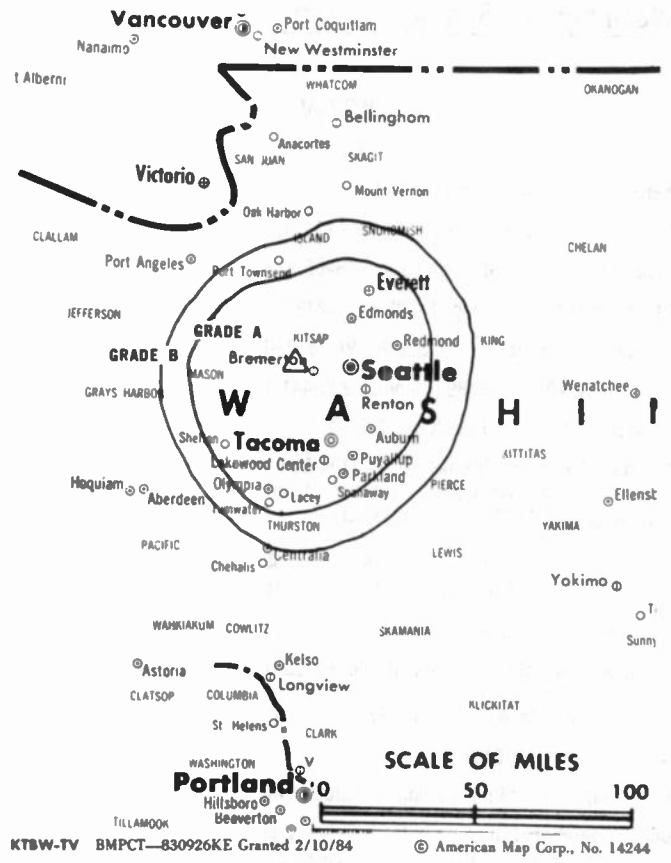
Personnel:

Mary Jane Allen, Station Manager.

Gene Glasunow, Chief Engineer.

Kenny P. Witkoe, Production & Program Director.

Highest 30 Sec. Rate: \$77.



Arbitron Data: Not available.

City of License: Tacoma. **ADI:** Seattle-Tacoma. **Rank:** 13.

Washington—Seattle

KTZZ-TV

Ch. 22

Network Service: None, independent.

Licensee: USTV of Washington State Inc., Debtor-in-Possession, 500 3rd St., Suite 208-17, Wausau, WI 54401.

Studio: 945 Dexter Ave. N, Seattle, WA 98109.

Telephone: 206-282-2202. **Fax:** 206-281-0207.

Technical Facilities: Channel No. 22 (518-524 MHz). Authorized power: 5000-kw max. visual, 500-kw max. aural. Antenna: 894-ft. above av. terrain, 637-ft. above ground, 1049-ft. above sea level.

Latitude 47° 36' 57"
Longitude 122° 18' 26"

Transmitter: 1618 18th Ave., Seattle.

Multichannel TV Sound: Stereo only.

Satellite Earth Stations: Harris, 6.1-meter C-band; Harris, 4.5-meter Ku-band; Harris receivers.

News Services: AP, INN.

Ownership: Dudley Communications Corp. (Group Owner).

Began Operation: June 22, 1985. Sale by United States Television Seattle Ltd. Partnership to present owner approved by FCC Sept. 29, 1988 (Television Digest, Vol. 29:19; 30:3).

Represented (sales): Sattel Inc.

Represented (legal): Wiley, Rein & Fielding.

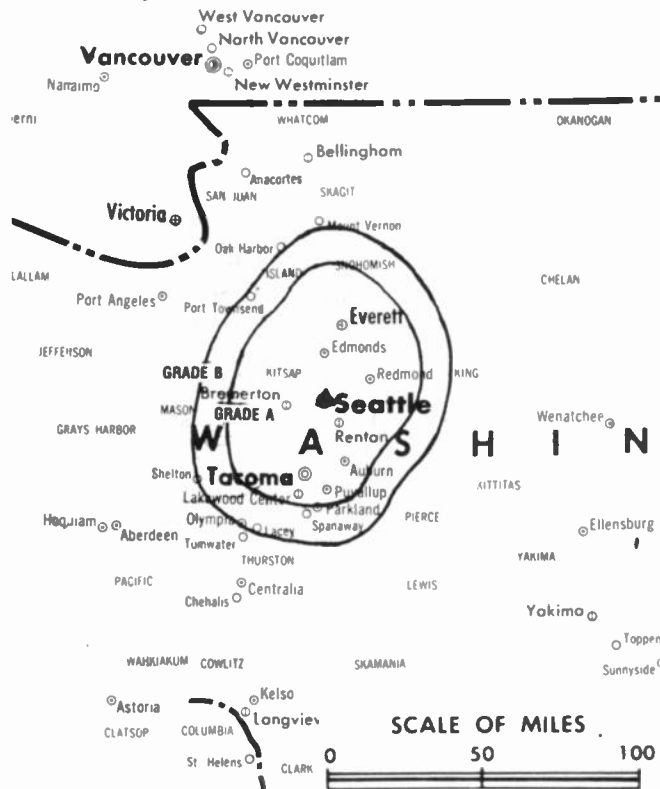
Personnel:

Wade Brewer, General Manager.
Greg Winston, Local Sales Manager.
Bud Alger, Chief Engineer.
John Schoonover, Promotion Director.
Brian Pezel, Production Manager.
Linda Vaughan, Accounting Manager.
Wendy Anderson, Traffic Manager.

Rates: On request.

City of License: Seattle. **ADI:** Seattle-Tacoma. **Rank:** 13.

Total Households: ©MSI Consumer Market Data as of 1/1/93. TV Homes, TV% and Circulation ©1993 Arbitron. County coverage based on Arbitron study.



KTZZ-TV BPCT-890821KE Granted 3/23/90

© American Map Corp., No. 14244

Net Weekly Circulation	State County	Total Households	TV Households	%
Between 5-24%	WASHINGTON			
	Grays Harbor	25,900	24,400	94
	Jefferson	9,200	8,800	96
	King	636,500	616,100	97
	Kitsap	73,900	72,200	98
	Lewis	23,100	22,100	96
	Mason	15,500	15,100	97
	Pierce	223,400	218,200	98
	Snohomish	183,300	178,700	97
Thurston	65,600	63,900	97	
Station Totals		1,256,400	1,219,500	97
Net Weekly Circulation (1993)				222,900
Average Daily Circulation (1993)				59,600

Washington—Spokane

KAYU-TV

Ch. 28

Network Service: Fox.

Licensee: KAYU-TV Partners Ltd., Box 8115, Spokane, WA 99203.

Studio: S. 4600 Regal St., Spokane, WA 99223.

Telephone: 509-448-2828. TWX: 510-773-1889. Fax: 509-448-3815.

Technical Facilities: Channel No. 28 (554-560 MHz). Authorized power: 2400-kw max. visual, 120-kw max. aural. Antenna: 2000-ft. above av. terrain, 823-ft. above ground, 4399-ft. above sea level.

Latitude 47° 34' 44"
Longitude 117° 17' 46"

Transmitter: 3-mi. SE of Spokane on Krell Hill.

Multichannel TV Sound: Stereo only.

Satellite Earth Stations: Microdyne, 5-meter C-band; Prodelin, 5-meter C-band; Vertex, 4.5-meter Ku-band; M/A-Com, Microdyne, Pinzone receivers.

Ownership: KAYU-TV Partners Ltd.

Began Operation: October 31, 1982. Sale to Bingham Communications by Robert J. Hamacher, et al., approved by FCC Jan. 29, 1988 but never consummated (Television Digest, Vol. 27:42).

Represented (sales): Petry Television Inc.

Personnel:

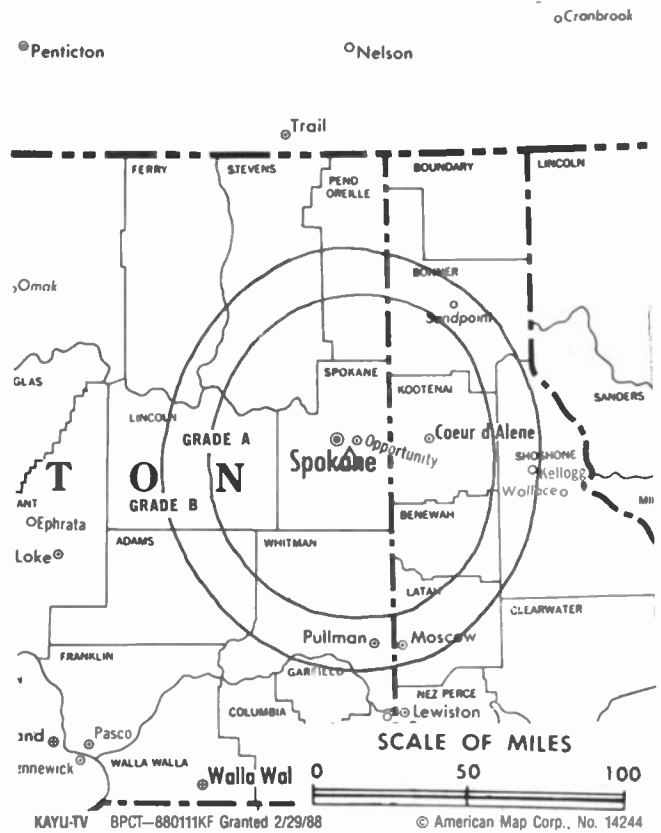
Robert J. Hamacher, President & General Manager.
John Rowland, General Sales Manager.
Jan Brandvold, Regional Sales Manager.
Mike Peterson, Chief Engineer.
Valerie Larson, Promotion Director.
Paula Bauer, Business Manager.

Rates: On request.

City of License: Spokane. ADI: Spokane. Rank: 78.

Total Households: ©MSI Consumer Market Data as of 1/1/93. TV Homes, TV% and Circulation ©1993 Arbitron. County coverage based on Arbitron study.

Net Weekly Circulation	State County	Total Households	TV Households	%
50% & Over	IDAHO			
	Benewah	3,100	3,000	97
	Nez Perce	13,800	13,500	98
	Shoshone	5,300	5,200	98
	WASHINGTON			
	Asotin	7,000	6,800	97
	Garfield	900	900	100
Between 25-49%	IDAHO			
	Bonner	10,500	10,200	97
	Grant	20,100	19,400	97
	Lincoln	3,600	3,500	97
	Spokane	143,700	139,500	97
	WASHINGTON			
	Franklin			



Net Weekly Circulation	State County	Total Households	TV Households	%
Between 25-49%	Boundary	3,000	2,900	97
	Clearwater	3,200	3,100	97
	Kootenai	27,600	27,200	99
	Latah	11,500	11,200	97
	Lewis	1,400	1,400	100
	WASHINGTON			
	Adams	4,600	4,500	98
	Chelan	21,200	20,400	96
	Douglas	10,100	9,800	97
	Okanogan	12,900	12,200	95
Between 5-24%	IDAHO			
	Idaho	5,300	5,100	96
	WASHINGTON			
	Columbia	1,600	1,500	94
Ferry	2,300	2,200	96	
Pend Oreille	3,400	3,300	97	
Station Totals		341,400	331,100	97
Net Weekly Circulation (1993)				174,400
Average Daily Circulation (1993)				78,300

Washington—Spokane

KHQ-TV

Ch. 6

Network Service: NBC.

Licensee: KHQ Inc., 4202 S. Regal St., Spokane, WA 99223.

Studio: 4202 S. Regal St., Spokane, WA 99223.

Mailing Address: Box 8088, Spokane, WA 99203.

Telephone: 509-448-6000. Fax: 509-448-4694.

Technical Facilities: Channel No. 6 (82-88 MHz). Authorized power: 87.1-kw visual, 17.4-kw aural. Antenna: Circularly polarized, 2150-ft. above av. terrain, 904-ft. above ground, 4549-ft. above sea level.

Latitude 47° 34' 53.40"
Longitude 117° 17' 46.60"

Transmitter: Tower Mountain, 3.25-mi. SE of Spokane.

Multichannel TV Sound: Stereo only.

Satellite Earth Stations: Harris, 8-meter Ku-band; Scientific-Atlanta, 7-meter C-band; Vertex, 4.57-meter Ku-band; Harris, 3-meter Ku-band; Harris, M/A-Com, Scientific-Atlanta receivers.

News Services: AP, PR Newswire.

Ownership: KHQ Inc.

Began Operation: December 20, 1952.

Represented (sales): Katz Continental Television.

Represented (legal): Wiley, Rein & Fielding.

Represented (engineering): Cohen, Dippell & Everist, P.C.

Personnel:

Lon Lee, President & General Manager.

Bill Storms, General Sales Manager.

Patricia McRae, News Director.

Larry McDaniel, Promotion Director.

Wendy Degnan, National Sales Manager.

Don Carmichael, Operations Manager & Chief Engineer.

Bob Busse, Business Manager.

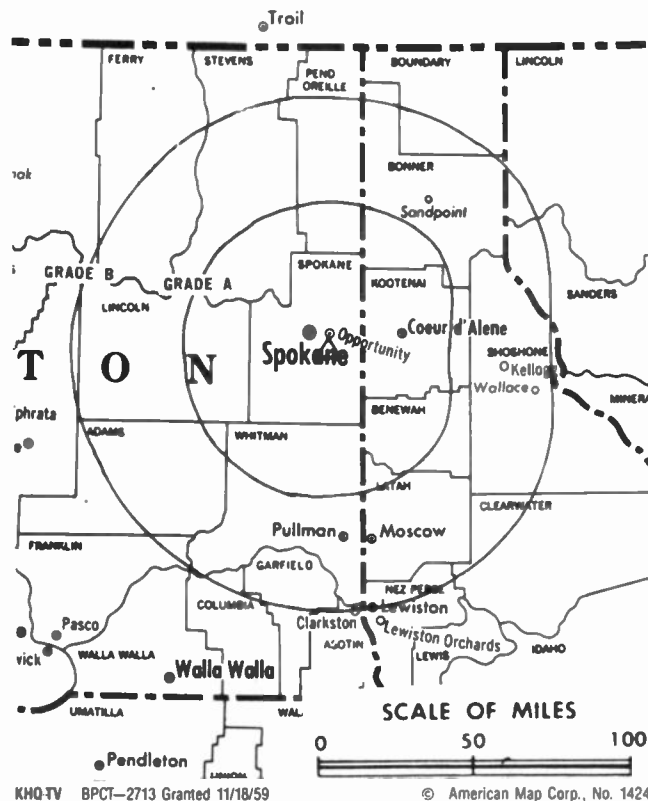
Louise Hansen, Community Affairs.

Rates: On request.

City of License: Spokane. ADI: Spokane. Rank: 78.

Total Households: ©MSI Consumer Market Data as of 1/1/93. TV Homes, TV% and Circulation ©1993 Arbitron. County coverage based on Arbitron study.

Net Weekly Circulation	State County	Total Households	TV Households	%
50% & Over	IDAHO			
	Benewah	3,100	3,000	97
	Bonner	10,500	10,200	97
	Boundary	3,000	2,900	97
	Clearwater	3,200	3,100	97
	Idaho	5,300	5,100	96
	Kootenai	27,600	27,200	99
	Latah	11,500	11,200	97
	Lewis	1,400	1,400	100
	Nez Perce	13,800	13,500	98
	Shoshone	5,300	5,200	98
	OREGON			
	Wallowa	2,800	2,600	93
	WASHINGTON			
	Adams	4,600	4,500	98



KHQ-TV BPCT-2713 Granted 11/18/59

© American Map Corp., No. 14244

Net Weekly Circulation	State County	Total Households	TV Households	%
50% & Over	Asotin	7,000	6,800	97
	Columbia	1,600	1,500	94
	Douglas	10,100	9,800	97
	Ferry	2,300	2,200	96
	Garfield	900	900	100
	Grant	20,100	19,400	97
	Lincoln	3,600	3,500	97
	Okanogan	12,900	12,200	95
	Pend Oreille	3,400	3,300	97
	Spokane	143,700	139,500	97
	Stevens	11,600	11,100	96
Whitman	13,700	13,200	96	
Between 25-49%	MONTANA			
	Glacier	3,900	3,700	95
	Hill	6,500	6,300	97
	Lincoln	6,800	6,600	97
	Toole	1,900	1,900	100
WASHINGTON	Chelan	21,200	20,400	96
	Walla Walla	17,700	16,700	94
Between 5-24%	MONTANA			
	Lake	8,100	7,900	98
	Sanders	3,400	3,200	94
OREGON				
Union	9,100	8,500	93	
Station Totals		401,600	388,500	97
Net Weekly Circulation (1993)				273,400
Average Daily Circulation (1993)				152,100

Washington—Spokane

KREM-TV

Ch. 2

Network Service: CBS.

Licensee: King Broadcasting Co., 4103 S. Regal St., Spokane, WA 99223.

Studio: 4103 S. Regal St., Spokane, WA 99223.

Telephone: 509-448-2000. TWX: 510-773-1833. Fax: 509-838-7308.

Technical Facilities: Channel No. 2 (54-60 MHz). Authorized power: 84.7-kw visual, 15.5-kw aural. Antenna: 2203-ft. above av. terrain, 969-ft. above ground, 4549-ft. above sea level.

Latitude 47° 35' 42"
Longitude 117° 17' 53"

Transmitter: 7-mi. SE of center of Spokane.

Multichannel TV Sound: Stereo only.

Satellite Earth Stations: Transmit/receive Scientific-Atlanta, 7-meter C-band; Scientific-Atlanta, 5.5-meter Ku-band; Scientific-Atlanta, 4.5-meter C-band; Vertex, 4.6-meter Ku-band; Andrew, 4.6-meter Ku-band; M/A-Com, Scientific-Atlanta, Standard Communications receivers.

News Services: AP, CBS, CNN, UPI.

Ownership: Providence Journal Broadcasting Corp. (Group Owner).

Began Operation: October 29, 1954. Sale to King Bcstg. by founder Louis Wasmer approved Sept. 25, 1957 (Television Digest, Vol. 13:28, 39, 51). Sale to present owner approved by FCC Aug. 27, 1991 (Vol. 30:35; 31:9, 29).

Represented (sales): Blair Television.

Represented (legal): Covington & Burling.

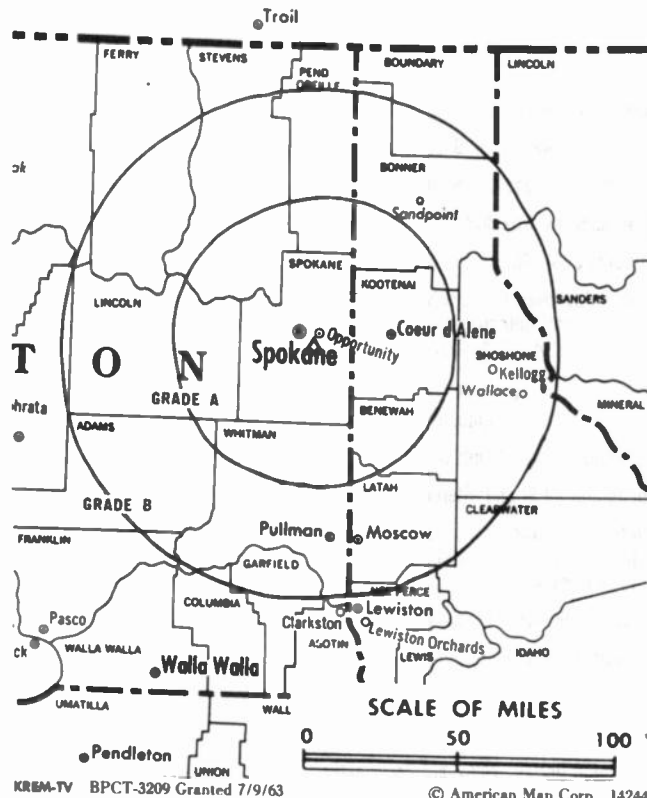
Personnel:

Barry Barth, Vice President & General Manager.
Brooks Hogg, General Sales Manager.
Jim Ostrander, Local Sales Manager.
Paul Brandt, News Director.
Meg Antonius, Program Director.
Scott Blair, Operations Manager.
Boyd Lundberg, Chief Engineer.
Barbara Nargang-Grant, Business Manager.

Rates: On request.

City of License: Spokane. ADI: Spokane. Rank: 78.

Total Households: ©MSI Consumer Market Data as of 1/1/93. TV Homes, TV% and Circulation ©1993 Arbitron. County coverage based on Arbitron study.



Net Weekly Circulation	State County	Total Households	TV Households	%
50% & Over	WASHINGTON			
	Adams	4,600	4,500	98
	Asotin	7,000	6,800	97
	Columbia	1,600	1,500	94
	Douglas	10,100	9,800	97
	Ferry	2,300	2,200	96
	Garfield	900	900	100
	Grant	20,100	19,400	97
	Lincoln	3,600	3,500	97
	Okanogan	12,900	12,200	95
	Pend Oreille	3,400	3,300	97
	Spokane	143,700	139,500	97
Stevens	11,600	11,100	96	
Whitman	13,700	13,200	96	
Between 25-49%	MONTANA			
	Flathead	23,400	22,800	97
	Hill	6,500	6,300	97
	Sanders	3,400	3,200	94
	WASHINGTON			
Chelan	21,200	20,400	96	
Walla Walla	17,700	16,700	94	
Between 5-24%	MONTANA			
	Lake	8,100	7,900	98
	OREGON			
Umatilla	22,100	20,900	94	
Union	9,100	8,500	93	
Station Totals		441,300	426,600	97
Net Weekly Circulation (1993)				293,500
Average Daily Circulation (1993)				165,600

Washington—Spokane

KXLY-TV

Ch. 4

Network Service: ABC.

Licensee: Spokane TV Inc., 500 W. Boone Ave., Spokane, WA 99201.

Studio: 500 W. Boone Ave., Spokane, WA 99201.

Telephone: 509-324-4000. **Fax:** 509-328-5274.

Technical Facilities: Channel No. 4 (66-72 MHz). Authorized power: 48-kw visual, 4.8-kw aural. Antenna: 3060-ft. above av. terrain, 153-ft. above ground, 6030-ft. above sea level.

Latitude 47° 55' 18"
Longitude 117° 06' 48"

Transmitter: Top of Mount Spokane.

Multichannel TV Sound: Stereo and separate audio program.

Satellite Earth Stations: Andrew, 7.3-meter C-band; Andrew, 4.5-meter C-band; Vertex, 4.6-meter Ku-band; Satcom Technologies, 7-meter C-band; 3-meter Ku & C-band; Avantek, M/A-Com receivers.

SWG Mobile Dish: Andrew, 2.4-meter Ku & C-band.

AM Affiliate: KXLY, 5-kw, 920 kHz.

FM Affiliate: KXLY-FM, 37-kw, 99.9 MHz (No. 260), 2998-ft.

News Services: AP, Conus.

Ownership: Morgan Murphy Stations (Group Owner).

Began Operation: January 16, 1953. Sale to present owners by Joseph Harris and Norman E. Alexander approved by FCC Jan. 17, 1962 (Television Digest, Vol. 17:34; 2:4, 6, 7). Sale to Harris and Alexander by Symons Bcstg. Co. (E. B. Craney) and Bing Crosby approved Jan. 6, 1954 (Vol. 9:49; 10:2).

Represented (sales): Harrington, Righter & Parsons Inc.

Represented (legal): Rini & Coran, P.C.

Represented (engineering): Hatfield & Dawson.

Personnel:

- Stephen R. Herling, Vice President & General Manager.
- Teddie Gibbon, General Sales Manager.
- Lane Guin, National Sales Manager.
- Debbie Sieverding, Local Sales Manager.
- Robin Briley, News Director.
- Eileen McKinnon, Program Director.
- Dawn Bayman, Promotion Manager.
- Scott Dethlefs, Production Manager.
- Tim Anderson, Chief Engineer.
- Bob Cole, Business Manager.

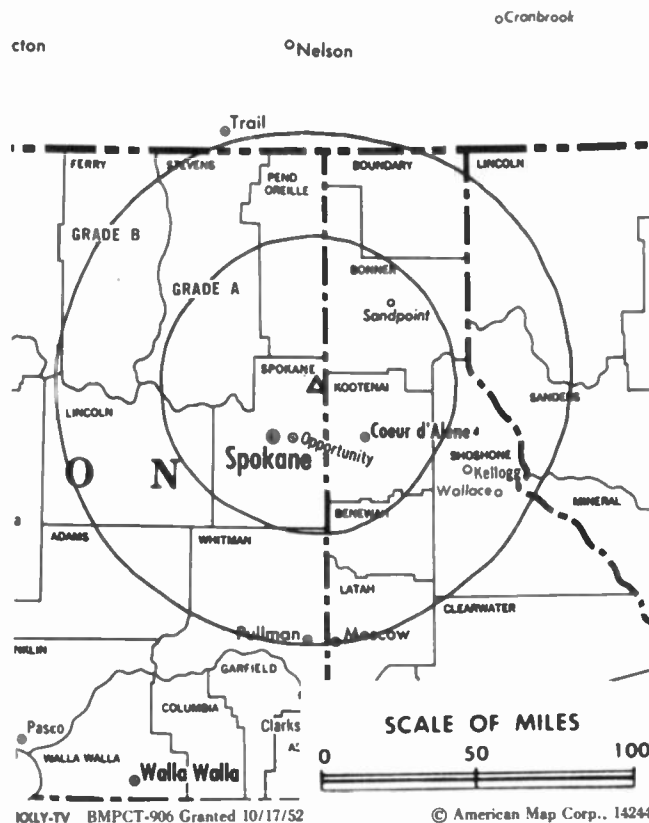
Highest 30 Sec. Rate: \$600.

NETWORK BASE HOURLY RATE: \$675.

City of License: Spokane. **ADI:** Spokane. **Rank:** 78.

Total Households: ©MSI Consumer Market Data as of 1/1/93. TV Homes, TV% and Circulation ©1993 Arbitron. County coverage based on Arbitron study.

Net Weekly Circulation	State County	Total Households	TV Households	%
50% & Over	IDAHO			
	Benewah	3,100	3,000	97
	Bonner	10,500	10,200	97
	Boundary	3,000	2,900	97
	Clearwater	3,200	3,100	97
	Idaho	5,300	5,100	96
	Kootenai	27,600	27,200	99
	Latah	11,500	11,200	97
	Lewis	1,400	1,400	100
	Nez Perce	13,800	13,500	98
	Shoshone	5,300	5,200	98



Net Weekly Circulation	State County	Total Households	TV Households	%	
50% & Over	MONTANA				
	Lincoln	6,800	6,600	97	
	Sanders	3,400	3,200	94	
	Toole	1,900	1,900	100	
	OREGON				
	Wallowa	2,800	2,600	93	
	WASHINGTON				
	Adams	4,600	4,500	98	
	Asotin	7,000	6,800	97	
	Douglas	10,100	9,800	97	
Between 25-49%	MONTANA				
	Flathead	23,400	22,800	97	
	Hill	6,500	6,300	97	
	OREGON				
	Union	9,100	8,500	93	
	WASHINGTON				
	Chelan	21,200	20,400	96	
	Between 5-24%	MONTANA			
	Glacier	3,900	3,700	95	
	Lake	8,100	7,900	98	
Mineral	1,300	1,300	100		
WASHINGTON					
Columbia	1,600	1,500	94		
Station Totals		408,600	395,900	97	
Net Weekly Circulation (1993)				293,500	
Average Daily Circulation (1993)				167,800	

Washington—Vancouver

KPDX

Ch. 49

Network Service: Fox.

Licensee: Cannell Communications L.P., 400 Perimeter Center Terrace NE, Suite 975, Atlanta, GA 30346.

Studio: 910 N.E. Union, Portland, OR 97232.

Telephone: 503-239-4949. Fax: 503-239-6184.

Technical Facilities: Channel No. 49 (680-686 MHz). Authorized power: 2630-kw max. visual, 263-kw max. aural. Antenna: 1780-ft. above av. terrain, 1081-ft. above ground, 2055-ft. above sea level.

Latitude 45° 31' 22"
Longitude 122° 45' 07"

Transmitter: 211 N.W. Miller Rd., Portland, OR.

Satellite Earth Stations: C-band; Ku-band.

News Services: CBS, CNN, INN.

Ownership: Cannell Communications L.P.

Began Operation: October 1, 1983. Sale to present owner by Columbia River Television Inc. was granted by FCC Nov. 6, 1992 (Television Digest, Vol. 32:24).

Represented (sales): Petry Television Inc.

Represented (legal): Dow, Lohnes & Albertson.

Represented (engineering): Hammett & Edison Inc.

Personnel:

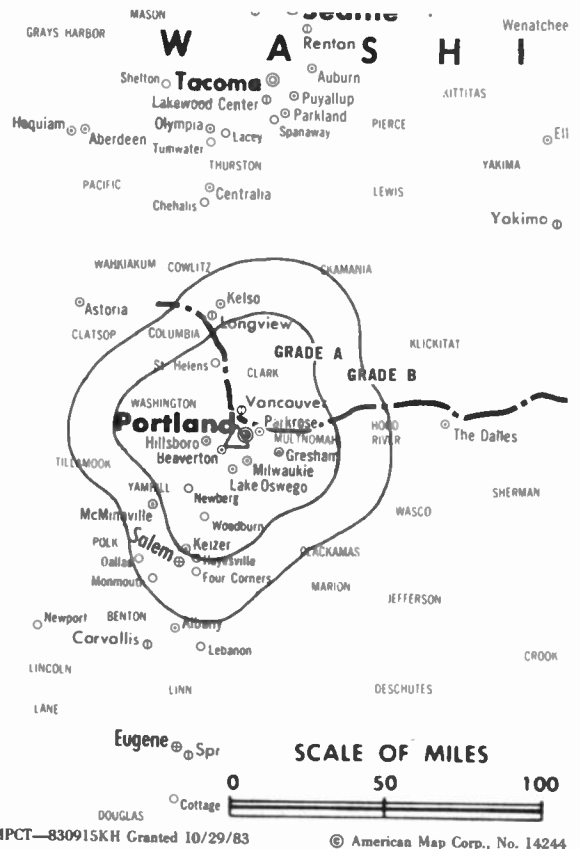
- Cary D. Jones, General Manager.
- Tony Thompson, General Sales Manager.
- Steve Newman, Local Sales Manager.
- Linda Bezila, Business Manager.
- Brian Benschoten, Director of Operations.
- Robert Wyatt, Chief Engineer.

Rates: On request.

City of License: Vancouver. ADI: Portland, OR. Rank: 27.

Total Households: ©MSI Consumer Market Data as of 1/1/93. TV Homes, TV% and Circulation ©1993 Arbitron. County coverage based on Arbitron study.

Net Weekly Circulation	State County	Total Households	TV Households Households	%
50% & Over	OREGON			
	Clackamas	108,100	104,900	97
	Jefferson	5,000	4,800	96
	Marion	86,200	83,000	96
	Multnomah	245,500	237,200	97
	Union	9,100	8,500	93
	Wasco	8,600	8,100	94
	Washington	126,600	124,000	98
	WASHINGTON			
	Clark	93,700	91,500	98
Between 25-49%	OREGON			
	Clatsop	13,700	13,000	95



Net Weekly Circulation	State County	Total Households	TV Households Households	%
Between 25-49%	Columbia	14,400	13,900	97
	Crook	5,700	5,400	95
	Deschutes	30,800	29,200	95
	Lincoln	17,200	16,000	93
	Linn	35,200	34,000	97
	Polk	19,000	18,400	97
	Tillamook	9,000	8,400	93
	Yamhill	23,400	22,400	96
	WASHINGTON			
	Clark	32,500	31,500	97
Between 5-24%	Klickitat	6,200	5,800	94
	OREGON			
	Benton	26,800	25,200	94
	Hood River	6,600	6,200	94
	Morrow	2,800	2,600	93
WASHINGTON				
Pacific	8,100	7,600	94	
Station Totals		934,200	901,600	97
Net Weekly Circulation (1993)				470,500
Average Daily Circulation (1993)				200,500

Washington—Wenatchee

KCWT

Ch. 27

Network Service: None, independent.

Licensee: Bingham Communications Group, 32 N. Mission St., Wenatchee, WA 98801.

Studio: 32-B N. Mission St., Wenatchee, WA 98801.

Mailing Address: 1200 Westlake Ave. No. 707, Seattle, WA 98109.

Telephone: 509-664-3850.

Technical Facilities: Channel No. 27 (548-554 MHz). Authorized power: 266.56-kw max. visual, 26.65-kw max. aural. Antenna: 1393-ft. above av. terrain, 174-ft. above ground, 3894-ft. above sea level.

Latitude 47° 19' 26"
Longitude 120° 13' 55"

Transmitter: Jump Off Ridge, 7-mi. SSW of Wenatchee.

Satellite Earth Stations: RCA, 8-meter Ku-band; M/A-Com, 4-meter C-band; M/A-Com receivers.

Ownership: Bingham Communications Group Ltd. Partnership.

Began Operation: April 9, 1984. Transfer of 51% to Jerry R. Martin by Fred Alan Ross approved by FCC Dec. 11, 1984. Sale to present owners approved by FCC Oct. 20, 1986.

Personnel:

Reverend Gayle Krause, Manager.
Wes Olinger, General Sales Manager.
Christy Kuech, News Director.
David Monroe, Chief Engineer.

Highest 30 Sec. Rate: \$150.

City of License: Wenatchee. ADI: Seattle-Tacoma. Rank: 13.

Total Households: ©MSI Consumer Market Data as of 1/1/93. TV Homes, TV% and Circulation ©1993 Arbitron. County coverage based on Arbitron study.



Net Weekly Circulation	State County	Total Households	TV Households	%
WASHINGTON				
Between 5-24%	Adams	4,600	4,500	98
Station Totals		4,600	4,500	98
Net Weekly Circulation (1993)				1,100
Average Daily Circulation (1993)				200

Washington—Yakima

KAPP

Ch. 35

(Operates satellite KVEW, Kennewick, WA)

Network Service: ABC.

Licensee: Apple Valley Broadcasting Co., 1610 S. 24th Ave., Yakima, WA 98902.

Studio: 1610 S. 24th Ave., Yakima, WA 98902.

Telephone: 509-453-0351. Fax: 509-453-3623.

Technical Facilities: Channel No. 35 (596-602 MHz). Authorized power: 646-kw max. & 257-kw horizontal visual, 64.6-kw max. & 25.7-kw horizontal aural. Antenna: 960-ft. above av. terrain, 175-ft. above ground, 2150-ft. above sea level.

Latitude 46° 31' 57"
Longitude 120° 30' 37"

Transmitter: Ahtanum Ridge.

Satellite Earth Stations: 3 in operation.

News Service: AP.

Ownership: Morgan Murphy Stations (Group Owner).

Began Operation: September 21, 1970.

Represented (sales): Harrington, Righter & Parsons Inc.

Represented (legal): Rini & Coran, P.C.

Personnel:

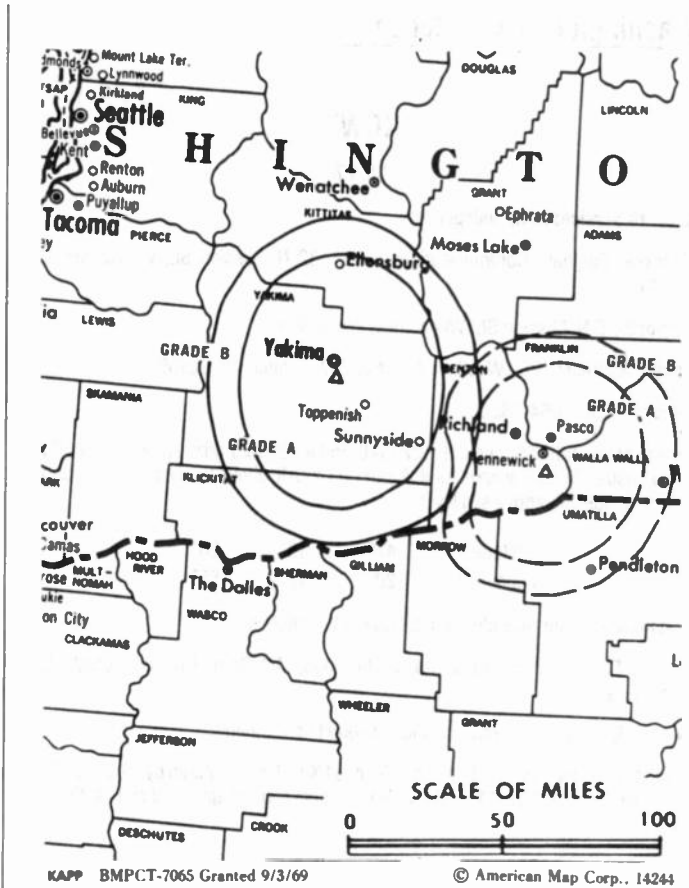
Elizabeth Murphy Burns, President.
Darrell Blue, Vice President & General Manager.
Ron Simmons, Assistant General Manager.
Judy Ernesti, General Sales Manager.
Shane Pierone, Local Sales Manager.
Dave Ettl, News Director.
Karen Bridges, Program Coordinator.
Marty Oberlander, Promotion Manager.
Brian Headding, Production Manager.
Bob Couchman, Chief Engineer.

Rates: On request.

NETWORK BASE HOURLY RATE: \$350.

City of License: Yakima. ADI: Yakima. Rank: 124.

Total Households: ©MSI Consumer Market Data as of 1/1/93. TV Homes, TV% and Circulation ©1993 Arbitron. County coverage based on Arbitron study.



Net Weekly Circulation	State County	Total Households	TV Households	%
50% & Over	WASHINGTON			
	Kittitas East	8,400	8,000	95
	Yakima	67,100	64,400	96
Between 5-24%	OREGON			
	Gilliam	700	700	100
	WASHINGTON			
	Adams	4,600	4,500	98
	Benton	43,100	41,900	97
	Kittitas West	2,300	2,100	91
Station Totals		126,200	121,600	96
Net Weekly Circulation (1993)				65,800
Average Daily Circulation (1993)				37,700

Washington—Yakima

KIMA-TV

Ch. 29

(Operates satellites KEPR-TV, Pasco, WA; KLEW-TV, Lewiston, ID)

Network Service: CBS.

Licensee: Retlaw Enterprises Inc., 4880 N. First St., Fresno, CA 93755.

Studio: 2801 Terrace Heights Dr., Yakima, WA 98901.

Mailing Address: Box 702, Yakima, WA 98907.

Telephone: 509-575-0029. TWX: 510-777-5356. Fax: 509-248-1218.

Technical Facilities: Channel No. 29 (560-566 MHz). Authorized power: 484-kw max. & 378-kw horizontal visual, 87.3-kw max. & 68.2-kw horizontal aural. Antenna: 974-ft. above av. terrain, 169-ft. above ground, 2169-ft. above sea level.

Latitude 46° 31' 58"
Longitude 120° 30' 33"

Transmitter: Ahtanum Ridge, 2-mi. SW of Union Gap, near Yakima.

Satellite Earth Stations: Scientific-Atlanta, 7-meter C-band; Harris, 6.1-meter C-band; RCA, 4.6-meter Ku-band; Scientific-Atlanta, 4.6-meter C-band; Harris, M/A-Com, Scientific-Atlanta receivers.

News Services: AP, CBS, CNN.

Ownership: Retlaw Enterprises Inc. (Group Owner).

Began Operation: July 19, 1953. Sale to present owner by NWG Bcstg. Co. approved by FCC Nov. 25, 1986 (Television Digest, Vol. 26:45). Sale to NWG Bcstg. by Filmways Inc. approved by FCC Aug. 30, 1972 (Vol. 12:4). Previously, merger of Filmways Inc. & Cascade Bcstg. approved by FCC July 23, 1969. Sale to Cascade Bcstg. by A. W. Talbot and Ralph Sundquist, et al., approved Feb. 21, 1962 (Vol. 1:14).

Represented (sales): Katz Continental Television; Canadian Communications Co.

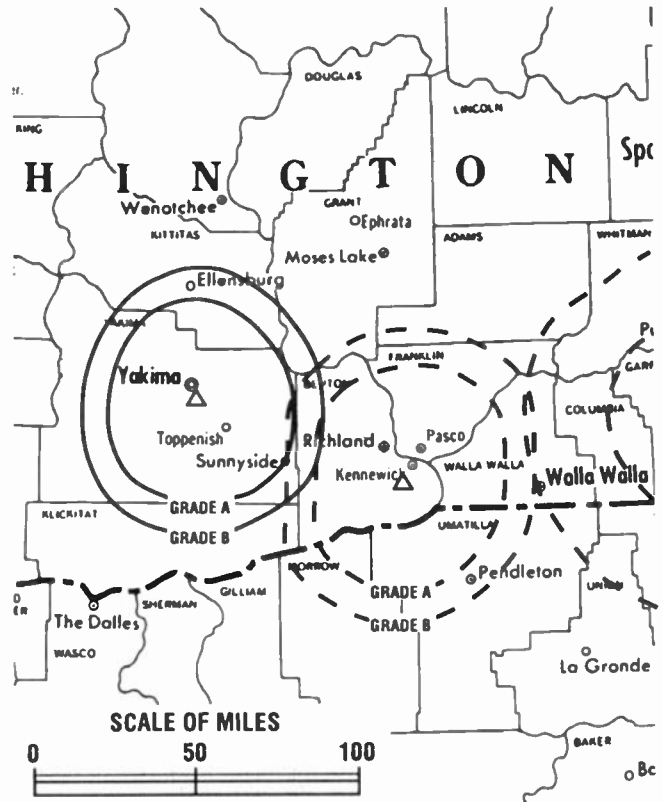
Represented (legal): Wiley, Rein & Fielding.

Represented (engineering): Hammett & Edison Inc.

Personnel:

Ken Messer, Vice President & General Manager.
John Vorous, Local Sales Manager.
T. J. Close, News Director.
Stu Seibel, Program Director.
Dave Spraker, Promotion Director.
Cliff Grady, Chief Engineer.
Harriet Pettie, Business Manager.
Mary Beth Bradley, Marketing Director.
Steve Campbell, Production Director.
Karla Griffin, Operations Director.

Rates: On request.



KIMA-TV BPCT-5034 Granted 7/25/77

© American Map Corp., No. 14244

City of License: Yakima. ADI: Yakima. Rank: 124.

Total Households: ©MSI Consumer Market Data as of 1/1/93. TV Homes, TV% and Circulation ©1993 Arbitron. County coverage based on Arbitron study.

Net Weekly Circulation	State County	Total Households	TV Households	%
50% & Over	WASHINGTON			
	Kittitas East	8,400	8,000	95
	Yakima	67,100	64,400	96
Between 5-24%	OREGON			
	Gilliam	700	700	100
	WASHINGTON			
	Benton	43,100	41,900	97
	Kittitas West	2,300	2,100	91
Station Totals		121,600	117,100	96
Net Weekly Circulation (1993)				67,400
Average Daily Circulation (1993)				40,300

Washington—Yakima

KNDO

Ch. 23

(Operates satellite KNDU, Richland-Pasco-Kennewick, WA)

Network Service: NBC.

Licensee: Columbia Empire Bcstg. Corp., a Delaware Corp., 1608 S. 24th Ave., Yakima, WA 98901.

Studio: 1608 S. 24th Ave., Yakima, WA 98901.

Mailing Address: Box 10028, Yakima, WA 98909.

Telephone: 509-248-2300. Fax: 509-575-0266.

Technical Facilities: Channel No. 23 (524-530 MHz). Authorized power: 500-kw max. & 389-kw horizontal visual, 63-kw max. & 38-kw horizontal aural. Antenna: 960-ft. above av. terrain, 160-ft. above ground, 2155-ft. above sea level.

Latitude 46° 31' 59"
Longitude 120° 30' 26"

Transmitter: Ahtanum Ridge, S of Yakima.

Satellite Earth Stations: Harris, 6.1-meter; Microdyne, 3.7-meter; Harris, 3.1-meter; Harris, M/A-Com receivers.

News Services: AP, NBC.

Ownership: Farragut Communications Inc. (Group Owner).

Began Operation: October 15, 1959. Sale to Hugh E. Davis, et al., by Ralph Tronsrud approved by FCC Feb. 1, 1961 (Television Digest, Vol. 16:34; 17:6) FCC approved sale to Farragut Communications Jan. 29, 1988 (Vol. 27:51).

Represented (sales): Seltel Inc.; Art Moore Inc.

Represented (legal): Wiley, Rein & Fielding.

Personnel:

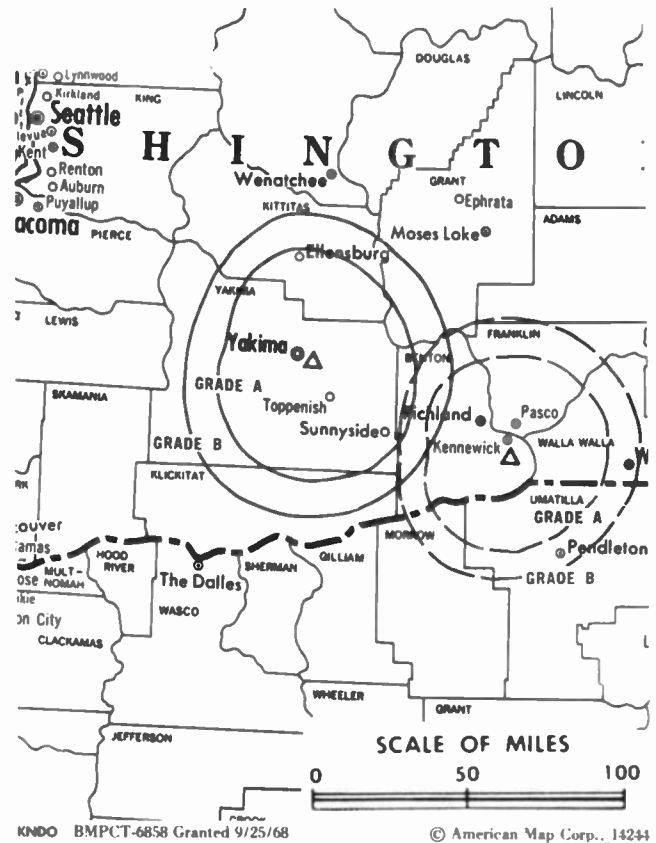
Elliot Kleeman, General Manager.
Dale Chaney, General Sales Manager.
Shelly Swanke, News Director.
Rita Lockhart, Program Director.
Robert Manderville, Promotion Director.
Doug Dietrich, Business Manager.
Wayne Whitaker, Director of Engineering.
Jim Lewis, Community Affairs Director.

Rates: On request.

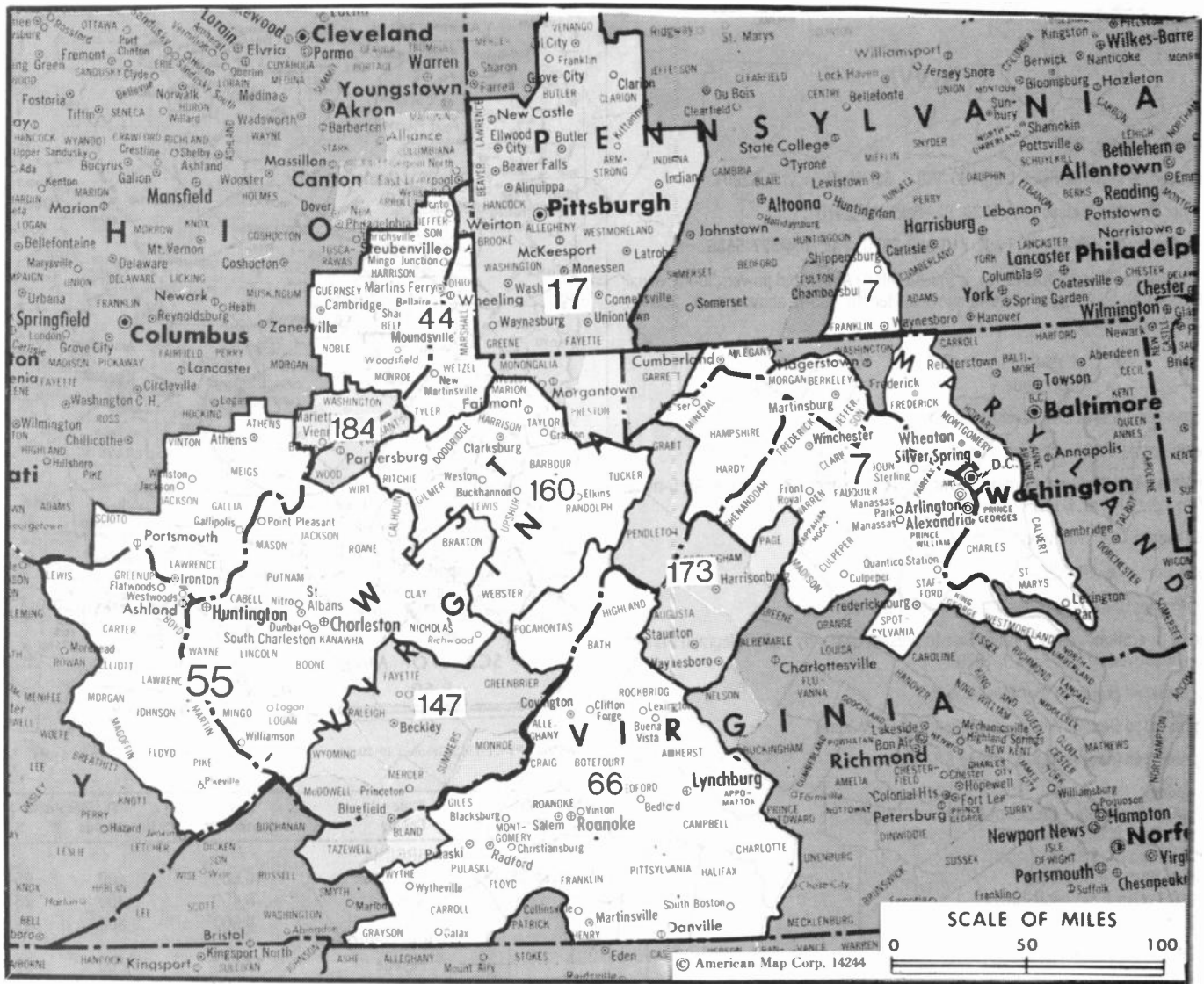
NETWORK BASE HOURLY RATE: \$600.

City of License: Yakima. ADI: Yakima. Rank: 124.

Total Households: ©MSI Consumer Market Data as of 1/1/93. TV Homes, TV% and Circulation ©1993 Arbitron. County coverage based on Arbitron study.



Net Weekly Circulation	State County	Total Households	TV Households	%
50% & Over	WASHINGTON Kittitas East	8,400	8,000	95
	Yakima	67,100	64,400	96
Between 5-24%	WASHINGTON Adams	4,600	4,500	98
	Benton	43,100	41,900	97
	Douglas	10,100	9,800	97
	Franklin	12,400	12,000	97
	Kittitas West	2,300	2,100	91
Station Totals		148,000	142,700	96
Net Weekly Circulation (1993)			65,200	
Average Daily Circulation (1993)			37,900	



Market	Arbitron ADI TV Households	Rank	Market Area Commercial TV Stations
Washington, DC	1,822,400	7	WDCA (20), WFTY (50), WJLA-TV (7), WRC-TV (4), WTKK (66), WTMW (14), WTTG (5), WUSA (9)
Pittsburgh, PA	1,152,500	17	KDKA-TV (2), WPCB-TV (40), WPGH-TV (53), WPTT-TV (22), WPXI (11), WTAE-TV (4)
Charleston-Huntington, WV	476,400	55	WCHS-TV (8), WOWK-TV (13), WSAZ-TV (3), WTSF (61), WVAH-TV (11)
Roanoke-Lynchburg, VA	387,200	66	WDBJ (7), WEFC (38), WJPR (21), WSET-TV (13), WSLs-TV (10), WVT (27)
Wheeling, WV-Staubenville, OH	144,100	144	WTOV-TV (9), WTRF-TV (7)
Bluefield-Beckley-Oak Hill, WV	137,400	147	WOAY-TV (4), WVVA (6)
Clarksburg-Weston, WV	102,600	160	WBOY-TV (12), WDTV (5), WLYJ (46)
Harrisonburg, VA	85,700	173	WHSV-TV (3)
Parkersburg, WV	60,500	184	WTAP-TV (15)
Hagerstown, MD	45,400	192	WHAG-TV (25), WJAL (68), WYVN (60)

State Cross Reference List

Communities that receive programs of stations that are located elsewhere.

WOAY-TV, Beckley-Bluefield	See Oak Hill, WV
WTSF, Charleston	See Ashland, KY
WBOY-TV, Fairmont	See Clarksburg, WV
WOWK-TV, Huntington	See Charleston, WV
WSAZ-TV, Huntington	See Charleston, WV
WCHS-TV, Huntington	See Charleston, WV
WTSF, Huntington	See Ashland, KY
WVAH-TV, Huntington	See Charleston, WV
WDTV, Weston	See Clarksburg, WV
WTOV-TV, Wheeling	See Steubenville, OH

West Virginia Station Totals as of November 1, 1993

	VHF	UHF	TOTAL
Commercial Television Stations	9	3	12
Educational Television Stations	1	2	3
	10	5	15

West Virginia—Bluefield

WVVA
Ch. 6

Network Service: NBC.

Licensee: WVVA Television Inc., 130-138 S. 5th St., Quincy, IL 62301.

Studio: Rte. 460 Bypass, Box 1930, Bluefield, WV 24701.

Telephone: 304-325-5487. **TWX:** 710-938-8380. **Fax:** 304-327-5586.

Technical Facilities: Channel No. 6 (82-88 MHz). Authorized power: 50-kw visual, 6.03-kw aural. Antenna: 1220-ft. above av. terrain, 185-ft. above ground, 3837-ft. above sea level.

Latitude 37° 15' 21.31"
Longitude 81° 10' 55.43"

Transmitter: Top of East River Mountain.

Multichannel TV Sound: Stereo only.

Satellite Earth Stations: Gardiner, 6-meter; Harris, 6-meter Ku-band; ADM, 5-meter C-band; Gardiner, Harris receivers.

SNG Mobile Dish: Ku-band.

News Services: AP, NBC.

Ownership: Quincy Broadcasting Co. (Group Owner).

Began Operation: July 31, 1955. Sale to present owner by Daily Telegraph Printing Co. approved by FCC April 9, 1979.

Represented (sales): Petry Television Inc.

Represented (legal): Wilkinson, Barker, Knauer & Quinn.

Represented (engineering): Lohnes & Culver.

Personnel:

- Charles Webb, Vice President & General Manager.
- Larry Roe, Station Manager.
- Paul Heebink, Sales Manager.
- Cheri Haag, News Director.
- James Riffe, Promotion Director.
- Kenneth Dick, Chief Engineer.

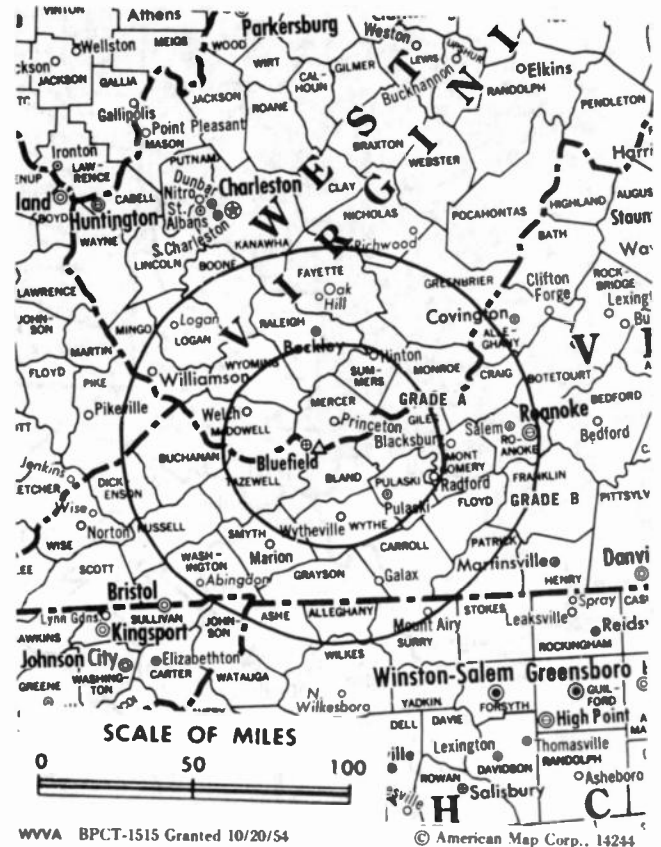
Highest 30 Sec. Rate: \$600.

NETWORK BASE HOURLY RATE: \$850.

City of License: Bluefield. **ADI:** Bluefield-Beckley-Oak Hill. **Rank:** 147.

Total Households: ©MSI Consumer Market Data as of 1/1/93. TV Homes, TV% and Circulation ©1993 Arbitron. County coverage based on Arbitron study.

Net Weekly Circulation	State County	Total Households	TV Households	%
50% & Over	VIRGINIA			
	Bland	2,200	2,100	95
	Tazewell	17,100	16,900	99
	WEST VIRGINIA			
	Greenbrier	13,800	13,600	99
	Mc Dowell	12,000	11,800	98
	Mercer	25,000	24,800	99
	Monroe	4,800	4,700	98
	Raleigh	28,700	28,400	99
	Summers	5,200	5,100	98
	Wyoming	10,200	10,100	99



Net Weekly Circulation	State County	Total Households	TV Households	%
Between 25-49%	VIRGINIA			
	Buchanan	10,600	10,400	98
	Giles	6,400	6,300	98
	Wythe	9,900	9,800	99
	WEST VIRGINIA			
	Fayette	17,800	17,600	99
Pocahontas	3,600	3,500	97	
Between 5-24%	NORTH CAROLINA			
	Alleghany	3,900	3,800	97
	VIRGINIA			
	Bath	1,900	1,900	100
	Carroll	10,400	10,200	98
	Grayson	9,300	9,200	99
	Pulaski	13,300	13,200	99
	Smyth	12,200	12,100	99
	WEST VIRGINIA			
	Boone	9,500	9,400	99
Logan	15,100	15,000	99	
Mingo	11,700	11,500	98	
Nicholas	10,000	9,900	99	
Webster	3,900	3,800	97	
Station Totals		268,500	265,100	99
Net Weekly Circulation (1993)				134,100
Average Daily Circulation (1993)				84,600

West Virginia—Charleston

WCHS-TV

Ch. 8

Network Service: ABC.

Licensee: WCHS Ltd., 13355 Noel Rd., Suite 1500, One Galleria Tower, Dallas, TX 75240.

Studio: 1301 Piedmont Rd., Charleston, WV 25301.

Mailing Address: Box 11138, Charleston, WV 25339.

Telephone: 304-346-5358. TWX: 710-930-8720. Fax: 304-346-4765.

Technical Facilities: Channel No. 8 (180-186 MHz). Authorized power: 158-kw visual, 19.1-kw aural. Antenna: 1236-ft. above av. terrain, 996-ft. above ground, 2046-ft. above sea level.

Latitude 38° 24' 27.90"
Longitude 81° 54' 13.30"

Transmitter: Coal Mountain, 3.5-mi. W of St. Albans, WV.

Satellite Earth Stations: Andrew, 7-meter C-band; Scientific-Atlanta, 7-meter C-band; Andrew, 4.6-meter C-band; AFC, 3.6-meter C-band; AvanteK, M/A-Com, Scientific-Atlanta receivers.

News Service: AP.

Ownership: Heritage Media Corp. (Group Owner).

Began Operation: August 16, 1954. Sale to present owner by Rollins Communications approved by FCC Sept. 19, 1986. Sale to Rollins by Tierney Co. approved Sept. 28, 1960 (Television Digest, Vol. 16:29, 40).

Represented (sales): Petry Television Inc.

Represented (legal): Akin, Gump, Strauss, Hauer & Feld, L.L.P.

Personnel:

Dennis Adkins, President & General Manager.
Robert S. Knowles, General Sales Manager.
Loring Lovett, Local Sales Manager.
Tom Wright, National Sales Manager.
Timothy A. Sharp, News Director.
Robert W. Roush, Chief Engineer.
Michael J. Hooper, Promotion Manager.
Jo Corey, Operations Manager.

Rates: On request.

City of License: Charleston. ADI: Charleston-Huntington. Rank: 55.

Total Households: ©MSI Consumer Market Data as of 1/1/93. TV Homes, TV% and Circulation ©1993 Arbitron. County coverage based on Arbitron study.

Net Weekly Circulation	State County	Total Households	TV Households	%
50% & Over	KENTUCKY			
	Boyd	19,700	19,600	99
	Carter	8,700	8,600	99
	Floyd	15,600	15,400	99
	Greenup	13,500	13,400	99
	Johnson	8,400	8,300	99
	Martin	4,300	4,200	98
	Pike	25,600	25,300	99
	OHIO			
	Athens	20,500	20,000	98
	Gallia	11,400	11,100	97
	Jackson	11,300	11,100	98
	Lawrence	23,000	22,600	98
Meigs	8,700	8,500	98	
Scioto	29,800	29,300	98	
Washington	23,600	23,100	98	
WEST VIRGINIA				
Boone	9,500	9,400	99	
Braxton	4,900	4,800	98	
Cabell	38,600	38,400	99	
Calhoun	2,900	2,900	100	
Clay	3,700	3,600	97	



Net Weekly Circulation	State County	Total Households	TV Households	%
50% & Over	Fayette	17,800	17,600	99
	Jackson	9,800	9,700	99
	Kanawha	84,100	83,600	99
	Lincoln	7,700	7,600	99
	Logan	15,100	15,000	99
	Mc Dowell	12,000	11,800	98
	Mason	9,700	9,600	99
	Mingo	11,700	11,500	98
	Nicholas	10,000	9,900	99
	Pulnam	16,200	16,100	99
	Raleigh	28,700	28,400	99
	Roane	5,800	5,700	98
	Wayne	15,600	15,500	99
	Webster	3,900	3,800	97
Wirt	2,000	2,000	100	
Wood	34,100	33,800	99	
Wyoming	10,200	10,100	99	
Between 25-49%	KENTUCKY			
	Elliott	2,300	2,300	100
	Lawrence	5,000	5,000	100
	Lewis	4,700	4,600	98
	Magoffin	4,400	4,300	98
	Morgan	4,100	4,000	98
	OHIO			
Morgan	5,200	5,100	98	
Pike	9,100	8,900	98	
Vinton	4,100	4,000	98	
WEST VIRGINIA	Gilmer	2,700	2,700	100
	Lewis	6,500	6,400	98
	Pleasants	2,800	2,800	100

(Continued on page A-1266)

Station Totals	724,900	715,800	99
Net Weekly Circulation (1993)			469,300
Average Daily Circulation (1993)			259,700

West Virginia—Huntington-Charleston

WOWK-TV

Ch. 13

Network Service: CBS.

Licensee: Gateway Communications Co.

Studio: WOWK-TV Center, 555 5th Ave., Huntington, WV 25701.

Charleston Bureau: 1601 Kanawha Blvd. W, Charleston, WV 25312.

Mailing Address: Box 13, Huntington, WV 25706-0013.

Telephones: 304-525-7661 (Huntington); 304-366-0363 (Charleston).

TWX: 710-931-8078. Fax: 304-529-4910.

Technical Facilities: Channel No. 13 (210-216 MHz). Authorized power: 132-kw visual, 26.3-kw aural. Antenna: 1270-ft. above av. terrain, 1109-ft. above ground, 2049-ft. above sea level.

Latitude 38° 30' 21"
Longitude 82° 12' 30"

Transmitter: Barker's Ridge Rd., Huntington.

Multichannel TV Sound: Stereo only.

Satellite Earth Stations: Scientific-Atlanta, 7-meter C-band; Scientific-Atlanta, 4.6-meter C-band; Comtech, 3.8-meter Ku-band; ChannelMaster, 3.5-meter C-band; RCA, 3.5-meter Ku-band; ChannelMaster, M/A-Corn receivers.

SNG Mobile Dish: BAF, 2.5-meter Ku-band.

News Services: AP, CBS, CNN.

Ownership: Gateway Communications Inc. (Group Owner).

Began Operation: October 2, 1955. Sale to present owner by Reeves Telecom approved by FCC Sept. 13, 1974. Sale to Reeves by Cowles Bcstg. Co. approved Dec. 21, 1960 (Television Digest, Vol. 16:43, 52). Sale to Cowles by S. J. Hyman theatre interests approved June 20, 1956 (Vol. 12:18, 25).

Represented (sales): Blair Television.

Represented (legal): Bishop, Cook, Purcell & Reynolds.

Represented (engineering): Smith & Powstenko.

Personnel:

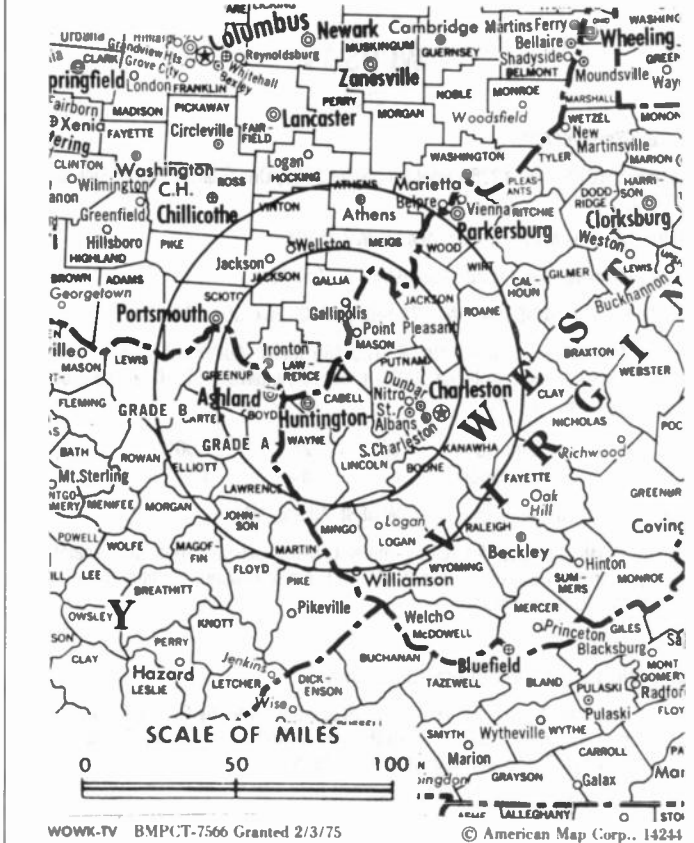
Gary Ritchie, General Manager.
Leo M. MacCourtney, Vice President, Community Relations & Program Director.
Sue Ferrara, Regional Sales Manager.
John Fusco, National Sales Manager.
Allen Payne, Promotion Director.
Elmer Van Kuren, Business Manager.

Rates: On request.

City of License: Huntington. ADI: Charleston-Huntington. Rank: 55.

Total Households: ©MSI Consumer Market Data as of 1/1/93. TV Homes, TV% and Circulation ©1993 Arbitron. County coverage based on Arbitron study.

Net Weekly Circulation	State County	Total Households	TV Households	%	
50% & Over	KENTUCKY				
		Boyd	19,700	19,600	99
		Carter	8,700	8,600	99
		Elliott	2,300	2,300	100
		Floyd	15,600	15,400	99
		Greenup	13,500	13,400	99
		Johnson	8,400	8,300	99
		Lawrence	5,000	5,000	100
		Magoffin	4,400	4,300	98
		Martin	4,300	4,200	98
		Morgan	4,100	4,000	98
		Pike	25,600	25,300	99
		OHIO			
		Athens	20,500	20,000	98
		Gallia	11,400	11,100	97
		Jackson	11,300	11,100	98
		Lawrence	23,000	22,600	98



Net Weekly Circulation	State County	Total Households	TV Households	%
50% & Over	Meigs	8,700	8,500	98
	Scioto	29,800	29,300	98
	Vinton	4,100	4,000	98
WEST VIRGINIA				
	Boone	9,500	9,400	99
	Cabell	38,600	38,400	99
	Calhoun	2,900	2,900	100
	Clay	3,700	3,600	97
	Fayette	17,800	17,600	99
	Jackson	9,800	9,700	99
	Kanawha	84,100	83,600	99
	Lincoln	7,700	7,600	99
	Logan	15,100	15,000	99
	Mc Dowell	12,000	11,800	98
	Mason	9,700	9,600	99
	Mingo	11,700	11,500	98
	Nicholas	10,000	9,900	99
	Putnam	16,200	16,100	99
	Raleigh	28,700	28,400	99
	Roane	5,800	5,700	98
	Wayne	15,600	15,500	99
	Wirt	2,000	2,000	100
	Wood	34,100	33,800	99
	Wyoming	10,200	10,100	99
Between 25-49%	KENTUCKY			
	Lewis	4,700	4,600	98
	OHIO			
	Pike	9,100	8,900	98
	Washington	23,600	23,100	98
	WEST VIRGINIA			
	Braxton	4,900	4,800	98

(Continued on page A-1266)

Station Totals	684,000	675,300	99
Net Weekly Circulation (1993)			450,500
Average Daily Circulation (1993)			231,000

West Virginia—Huntington-Charleston

WSAZ-TV

Ch. 3

Network Service: NBC.

Licensee: Lee Enterprises Inc., WSAZ Bldg., 645 5th Ave., Huntington, WV 25701.

Studios: 645 5th Ave., Huntington, WV 25701; Columbia Ave. & Virginia St., Charleston, WV.

Telephones: 304-697-4780 (Huntington); 304-344-3521 (Charleston).

TWX: 710-931-8034. Fax: 304-697-4325.

Technical Facilities: Channel No. 3 (60-66 MHz). Authorized power: 42.7-kw visual, 4.27-kw aural. Antenna: Circularly polarized, 1274-ft. above av. terrain, 1009-ft. above ground, 2020-ft. above sea level.

Latitude 38° 30' 34"
Longitude 82° 13' 09"

Transmitter: Barker's Ridge, WV.

Multichannel TV Sound: Stereo only.

Satellite Earth Stations: Transmit/receive SatCom, 5.5-meter C-band; Pinzone, 5-meter C-band; Pinzone, 5-meter Ku-band; DX Engineering, Harris, M/A-Com, Pinzone receivers.

News Services: AP, NBC.

Ownership: Lee Enterprises Inc. (Group Owner).

Begin Operation: October 14, 1949. Sale to present owner by Capital Cities Bcstg. approved by FCC Feb. 1971. Previous sale by Goodwill Stations Inc. approved July 29, 1964 (Television Digest, Vol. 4:9, 18, 19, 31). Sale to Goodwill Stations by Huntington Publishing Co. & Mrs. Eugene Katz approved March 20, 1961 (Vol. 17:6, 14).

Represented (sales): Katz American Television.

Represented (legal): Reed, Smith, Shaw & McClay.

Personnel:

- Donald Ray, General Manager.
- Chris Leister, General Sales Manager.
- Rick Vorhees, Local Sales Manager.
- George M. Curry, Program Manager.
- Ken Selvaggi, News Director.
- Bill Allen, Business Manager.
- Helen Bowe, Marketing Director.
- Jack Deakin, Production Manager.
- Bill Hayes, Manager of Engineering.
- Teresa Branham, Traffic.

Highest 30 Sec. Rate: \$2000.

NETWORK BASE HOURLY RATE: \$1700.

City of License: Huntington. ADI: Charleston-Huntington. Rank: 55.

Total Households: ©MSI Consumer Market Data as of 1/1/93. TV Homes, TV% and Circulation ©1993 Arbitron. County coverage based on Arbitron study.

Net Weekly Circulation	State County	Total Households	TV Households Households	%
50% & Over	KENTUCKY			
	Boyd	19,700	19,600	99
	Carter	8,700	8,600	99
	Elliott	2,300	2,300	100
	Floyd	15,600	15,400	99
	Greenup	13,500	13,400	99
	Johnson	8,400	8,300	99
	Lawrence	5,000	5,000	100
	Lewis	4,700	4,600	98
	Magoffin	4,400	4,300	98
	Martin	4,300	4,200	98
	Morgan	4,100	4,000	98
	Pike	25,600	25,300	99
	OHIO			
Athens	20,500	20,000	98	



WSAZ-TV 8PCT-890414KL Granted 6/28/89

© American Map Corp., No. 14244

Net Weekly Circulation	State County	Total Households	TV Households Households	%
50% & Over	Gallia	11,400	11,100	97
	Jackson	11,300	11,100	98
	Lawrence	23,000	22,600	98
	Meigs	8,700	8,500	98
	Scioto	29,800	29,300	98
	Vinton	4,100	4,000	98
	WEST VIRGINIA			
	Boone	9,500	9,400	99
	Braxton	4,900	4,800	98
	Cabell	38,600	38,400	99
	Calhoun	2,900	2,900	100
	Clay	3,700	3,600	97
	Fayette	17,800	17,600	99
	Jackson	9,800	9,700	99
Kanawha	84,100	83,600	99	
Lincoln	7,700	7,600	99	
Logan	15,100	15,000	99	
Mason	9,700	9,600	99	
Mingo	11,700	11,500	98	
Nicholas	10,000	9,900	99	
Putnam	16,200	16,100	99	
Roane	5,800	5,700	98	
Wayne	15,600	15,500	99	
Wirt	2,000	2,000	100	
Between 25-49%	KENTUCKY			
	Rowan	6,900	6,800	99
	OHIO			
	Pike	9,100	8,900	98
	Washington	23,600	23,100	98
WEST VIRGINIA				
Gilmer	2,700	2,700	100	
(Continued on page A-1266)				
Station Totals		683,600	675,200	99
Net Weekly Circulation (1993)				477,800
Average Daily Circulation (1993)				306,300

West Virginia—Charleston-Huntington

WVAH-TV

Ch. 11

Network Service: Fox.

Licensee: Act III Bcstg. of West Virginia Inc., 11 Broadcast Plaza, Hurricane, WV 25526.

Studio: 11 Broadcast Plaza, Hurricane, WV 25526.

Telephone: 304-757-7533. Fax: 304-757-7533.

Technical Facilities: Channel No. 11 (198-204 MHz). Authorized power: 51-kw visual, 5.1-kw aural. Antenna: Circularly polarized, 1722-ft. above av. terrain, 1551-ft. above ground, 2522-ft. above sea level.

Latitude 38° 25' 15"
Longitude 81° 55' 27"

Transmitter: S side of Poplar Fork Rd., 1.53-mi. N of U.S. Rte. 60.

Multichannel TV Sound: Stereo only.

Satellite Earth Stations: AFC, 3.7-meter Ku-band; Vidare, 4.6-meter C-band; Comtech, 5-meter C-band; M/A-Corn, Standard Communications receivers.

Ownership: Act III Broadcasting Inc. (Group Owner).

Began Operation: September 19, 1982 on Ch. 23. Began operation on Ch. 11 April 1988. Sale to Act III Bcstg. approved by FCC Dec. 17, 1987.

Represented (sales): Settel Inc.

Represented (legal): Wiley, Rein & Fielding.

Represented (engineering): Gallagher & Associates, Consulting Radio Engineers.

Personnel:

- Bill White, General Manager.
- Edwin Hill, General Sales Manager.
- Harold Cooper, National Sales Manager.
- Rita Gazitano, Program Director.
- John Fawcett, Promotion Director.
- Beth Billups, Controller.
- George Parnicza, Chief Engineer.
- Mindy Bradley, Marketing Director.
- Steve Utt, Production Manager.

Rates: On request.

City of License: Charleston. AQI: Charleston-Huntington. Rank: 55.

Total Households: ©MSI Consumer Market Data as of 1/1/93. TV Homes, TV% and Circulation ©1993 Arbitron. County coverage based on Arbitron study.

Net Weekly Circulation	State County	Total Households	TV Households	%
50% & Over	KENTUCKY			
	Boyd	19,700	19,600	99
	Carter	8,700	8,600	99
	Floyd	15,600	15,400	99
	Greenup	13,500	13,400	99
	Johnson	8,400	8,300	99
	Lawrence	5,000	5,000	100
	Martin	4,300	4,200	98
	Morgan	4,100	4,000	98
	Rowan	6,900	6,800	99
	OHIO			
	Athens	20,500	20,000	98
	Gallia	11,400	11,100	97
	Jackson	11,300	11,100	98
Lawrence	23,000	22,600	98	
Meigs	8,700	8,500	98	
Scioto	29,800	29,300	98	
Vinton	4,100	4,000	98	
Washington	23,600	23,100	98	
WEST VIRGINIA				
Boone	9,500	9,400	99	
Braxton	4,900	4,800	98	



Net Weekly Circulation	State County	Total Households	TV Households	%
50% & Over	Cabell	38,600	38,400	99
	Calhoun	2,900	2,900	100
	Clay	3,700	3,600	97
	Fayette	17,800	17,600	99
	Jackson	9,800	9,700	99
	Kanawha	84,100	83,600	99
	Lincoln	7,700	7,600	99
	Logan	15,100	15,000	99
	Mason	9,700	9,600	99
	Mingo	11,700	11,500	98
	Nicholas	10,000	9,900	99
	Putnam	16,200	16,100	99
	Raleigh	28,700	28,400	99
	Roane	5,800	5,700	98
Wayne	15,600	15,500	99	
Wirt	2,000	2,000	100	
Wood	34,100	33,800	99	
Between 25-49%	KENTUCKY			
	Elliott	2,300	2,300	100
	Lewis	4,700	4,600	98
	Magoffin	4,400	4,300	98
	Pike	25,600	25,300	99
OHIO				
Morgan	5,200	5,100	98	
Pike	9,100	8,900	98	
WEST VIRGINIA				
Gilmer	2,700	2,700	100	
Mc Dowell	12,000	11,800	98	
Ritchie	3,900	3,800	97	
Webster	3,900	3,800	97	
Wyoming	10,200	10,100	99	

(Continued on page A-1266)

Station Totals	666,300	657,900	99
Net Weekly Circulation (1993)			392,900
Average Daily Circulation (1993)			185,000

West Virginia—Clarksburg-Fairmont

WBOY-TV

Ch. 12

Network Service: NBC.

Licensee: WBOY-TV Inc., 912 W. Pike St., Clarksburg, WV 26301.

Studio: 912 W. Pike St., Clarksburg, WV 26301.

Mailing Address: Box 1590, Clarksburg, WV 26302.

Telephone: 304-623-3311. TWX: 710-939-6813. Fax: 304-624-6152.

Technical Facilities: Channel No. 12 (204-210 MHz). Authorized power: 265-kw visual, 26.2-kw aural. Antenna: 860-ft. above av. terrain, 572-ft. above ground, 2024-ft. above sea level.

Latitude 39° 17' 06"
Longitude 80° 19' 47"

Transmitter: Pinnicknick Mountain.

Multichannel TV Sound: Stereo only.

Satellite Earth Station: Microdyne, 5-meter; Harris, Microdyne receivers.

News Service: AP.

Ownership: Bimey Imes Jr. & Family (Group Owner).

Began Operation: November 17, 1957. Sale to present owners by Marion R. Ascoli, Max Ascoli & Nathan W. Levin approved by FCC Nov. 5, 1976. Previous sale by Rust Craft Bcstg. Co. was approved March 11, 1964 (Television Digest, Vol. 3:12, 46; 4:11). For transfer of all WSTV Inc. properties to Rust Craft Broadcasting Co. Inc., see WTOV-TV, Steubenville, OH.

Represented (sales): Settel Inc.

Represented (legal): Arent, Fox, Kintner, Plotkin & Kahn.

Represented (engineering): A. D. Ring, P.C.

Personnel:

Gary Bowden, Vice President & General Manager.
Jamie Logue, News Director.
Frances Basile, Program Director.
Mike Simons, Promotion Director.
Barbara Lynch, Business Manager.
Ray Myers, Chief Engineer.

Rates: On request.

City of License: Clarksburg. ADI: Clarksburg-Weston. Rank: 160.

Total Households: ©MSI Consumer Market Data as of 1/1/93. TV Homes, TV% and Circulation ©1993 Arbitron. County coverage based on Arbitron study.

Net Weekly Circulation	State County	Total Households	TV Households	%
50% & Over	WEST VIRGINIA			
	Barbour	5,800	5,700	98
	Doddridge	2,600	2,600	100
	Harrison	26,900	26,800	100
	Lewis	6,500	6,400	98
	Marion	22,300	22,100	99
	Monongalia	29,300	29,000	99
	Preston	10,700	10,600	99
	Randolph	10,400	10,300	99
	Taylor	5,700	5,600	98



WBOY-TV BPCT-850906KH Granted 12/11/85

© American Map Corp., No. 14244

Net Weekly Circulation	State County	Total Households	TV Households	%
50% & Over	Tucker	3,000	3,000	100
	Upshur	8,100	8,000	99
	Webster	3,900	3,800	97
Between 25-49%	OHIO			
	Monroe	5,700	5,600	98
	WEST VIRGINIA			
	Braxton	4,900	4,800	98
	Gilmer	2,700	2,700	100
	Pleasants	2,800	2,800	100
	Ritchie	3,900	3,800	97
Tyler	3,700	3,700	100	
Wetzel	7,200	7,100	99	
Between 5-24%	PENNSYLVANIA			
	Greene	14,500	14,200	98
	WEST VIRGINIA			
	Clay	3,700	3,600	97
	Marshall	14,100	14,000	99
	Nicholas	10,000	9,900	99
	Pocahontas	3,600	3,500	97
Roane	5,800	5,700	98	
Wirt	2,000	2,000	100	
Station Totals		219,800	217,300	99
Net Weekly Circulation (1993)				128,100
Average Daily Circulation (1993)				76,100

West Virginia—Clarksburg-Weston

WDTV

Ch. 5

Network Service: CBS.

Licensee: W. Russell Withers Jr., Box 480, Bridgeport, WV 26330.

Studio: 5 Television Dr., Bridgeport, WV 26330.

Mailing Address: Box 480, Bridgeport, WV 26330.

Telephone: 304-623-5555. TWX: 710-935-1142. Fax: 304-842-7501.

Technical Facilities: Channel No. 5 (76-82 MHz). Authorized power: 100-kw visual, 20-kw aural. Antenna: 884-ft. above av. terrain, 505-ft. above ground, 2165-ft. above sea level.

Latitude 39° 04' 27"
Longitude 80° 25' 28"

Transmitter: Television Park, Fisher Mountain, U.S. Rte. 19, Weston, WV.

Satellite Earth Stations: Scientific-Atlanta, 7-meter C-band; ADM, 6-meter C-band; Scientific-Atlanta, 4.6-meter C-band; AFC, 3.3-meter Ku-band; Automation Techniques, Chapparral, General Instrument, M/A-Com, Scientific-Atlanta receivers.

News Service: AP.

Ownership: W. Russell Withers Jr. (Group Owner).

Begin Operation: June 22, 1960. Sale to present owner by Broadcasting Industries of West Virginia approved by FCC April 5, 1973. Transfer of control to William A. Meehan, Receiver, from Broadcast Industries of West Virginia approved June 30, 1971. Sale to Broadcast Industries (formerly Medallion Pictures) by J. Patrick Beacom, Thomas P. Johnson & George W. Eby approved Aug. 24, 1966 (Television Digest, Vol. 6:34, 35).

Represented (sales): Katz Continental Television.

Represented (legal): Baraff, Koemer, Olender & Hochberg, P.C.

Personnel:

- Mike Smith, General Manager.
- Nick Pellegrin, Program Director.
- Debbie Gamblin, Promotion Director.
- Maurice E. Heskett, Chief Engineer.

Highest 30 Sec. Rate: \$500.

NETWORK BASE HOURLY RATE: \$1300.

City of License: Weston. ADI: Clarksburg-Weston. Rank: 160.

Total Households: ©MSI Consumer Market Data as of 1/1/93. TV Homes, TV% and Circulation ©1993 Arbitron. County coverage based on Arbitron study.

Net Weekly Circulation	State County	Total Households	TV Households	%
WEST VIRGINIA				
50% & Over	Barbour	5,800	5,700	98
	Braxton	4,900	4,800	98
	Calhoun	2,900	2,900	100
	Doddridge	2,600	2,600	100
	Gilmer	2,700	2,700	100
	Harrison	26,900	26,800	100
	Lewis	6,500	6,400	98
	Marion	22,300	22,100	99
	Monongalia	29,300	29,000	99
	Preston	10,700	10,600	99
	Randolph	10,400	10,300	99
	Ritchie	3,900	3,800	97
	Taylor	5,700	5,600	98
	Tucker	3,000	3,000	100



Net Weekly Circulation	State County	Total Households	TV Households	%
50% & Over	Upshur	8,100	8,000	99
	Webster	3,900	3,800	97
Between 25-49%	OHIO Washington	23,600	23,100	98
	WEST VIRGINIA Clay	3,700	3,600	97
	Nicholas	10,000	9,900	99
Between 5-24%	MARYLAND Garrett	10,200	10,100	99
	OHIO Monroe	5,700	5,600	98
	Morgan	5,200	5,100	98
	Noble	4,100	4,000	98
	PENNSYLVANIA Greene	14,500	14,200	98
	WEST VIRGINIA Grant	4,100	4,000	98
	Pendleton	3,100	3,000	97
	Pleasants	2,800	2,800	100
	Pocahontas	3,600	3,500	97
	Roane	5,800	5,700	98
Tyler	3,700	3,700	100	
Wetzel	7,200	7,100	99	
Wirt	2,000	2,000	100	
Wood	34,100	33,800	99	
Station Totals		293,000	289,300	99
Net Weekly Circulation (1993)				161,900
Average Daily Circulation (1993)				97,900

West Virginia—Clarksburg

WLYJ
Ch. 46

Network Service: None, independent.

Licensee: Christian Communication Center Inc., 775 W. Pike St., Clarksburg, WV 26301.

Studio: 775 W. Pike St., Clarksburg, WV 26301.

Mailing Address: Box 2544, Clarksburg, WV 26302-2544.

Telephone: 304-623-5782.

Technical Facilities: Channel No. 46 (662-668 MHz). Authorized power: 156-kw max. visual, 15.6-kw max. aural. Antenna: 796-ft. above av. terrain, 632-ft. above ground, 1992-ft. above sea level.

Latitude 39° 18' 02"
Longitude 80° 20' 37"

Transmitter: N. 16th Extended, Clarksburg.

Satellite Earth Stations: Scientific-Atlanta, 5-meter; Paradigm, 3.7-meter; DX Antenna receivers.

Ownership: Christian Communications Center Inc.

Began Operation: February 8, 1981.

Represented (legal): Gammon & Grange.

Represented (engineering): Serge Bergen.

Personnel:

Jack L. Kincaid, General Manager.

Marilyn Huff, Program & Promotion Director.

Wayne L. Fast, Chief Engineer.

Highest 30 Sec. Rate: \$40.

City of License: Clarksburg. ADI: Clarksburg-Weston. Rank: 160.

Total Households: ©MSI Consumer Market Data as of 1/1/93. TV Homes, TV% and Circulation ©1993 Arbitron. County coverage based on Arbitron study.

Net Weekly Circulation	State County	Total Households	TV Households	%
Between 5-24%	Harrison	26,900	26,800	100
	Marion	22,300	22,100	99
	WEST VIRGINIA			



Net Weekly Circulation	State County	Total Households	TV Households	%
Between 5-24%	Monongalia	29,300	29,000	99
	Preston	10,700	10,600	99
	Randolph	10,400	10,300	99
	Ritchie	3,900	3,800	97
Station Totals		103,500	102,600	99
Net Weekly Circulation (1993)			8,900	
Average Daily Circulation (1993)			2,300	

West Virginia—Martinsburg

WYVN
Ch. 60

Network Service: Fox.

Grantee: Flying A Communications L.P., Box 2089, Martinsburg, WV 25401.

Studio: 1 Discovery Place, Martinsburg, WV 25401.

Telephone: 304-267-6060. **Fax:** 304-267-6180.

Technical Facilities: Channel No. 60 (746-752 MHz). Authorized power: 3890-kw max. visual. Antenna: 1024-ft. above av. terrain, 240-ft. above ground, 1699-ft. above sea level.

Latitude 39° 27' 27"
Longitude 78° 03' 53"

Transmitter: 2.4-mi. W of Nollville, Gerrardstown District, Berkeley County.

Multichannel TV Sound: Stereo only.

News Services: AP, CNN, Fox News.

Ownership: Flying A Communications L.P.

Began Operation: October 1, 1991.

Represented (legal): Ginsburg, Feldman & Bress, Chartered.

Represented (engineering): Carl Lahm, P.C.

Personnel:

- Ralph Albertazzie, General Manager.
- Carol LaFever, Station & General Sales Manager.
- Jeff Hertrick, News Director.
- Ralph Tobias, Program Director.
- Pam Peacock, Production Manager.
- Jim Shirey, Business Manager.
- Bob Baker, Chief Engineer.

City of License: Martinsburg. **ADI:** Hagerstown. **Rank:** 192.

Total Households: ©MSI Consumer Market Data as of 1/1/93. TV Homes, TV% and Circulation ©1993 Arbitron. County coverage based on Arbitron study.

Net Weekly Circulation	State County	Total Households	TV Households	%
Between 25-49%	WEST VIRGINIA			
	Berkeley	23,500	23,300	99
Between 5-24%	MARYLAND			
	Washington	45,400	45,100	99



WYVN BMPCT-910930KL Granted 2/21/92 © American Map Corp., No. 14244

Net Weekly Circulation	State County	Total Households	TV Households	%
Between 5-24%	PENNSYLVANIA			
	Franklin	46,700	45,400	97
	Fulton	5,300	5,100	96
	VIRGINIA			
	Frederick	27,000	26,800	99
Warren	10,400	10,300	99	
WEST VIRGINIA	Jefferson	13,500	13,400	99
	Morgan	5,100	5,000	98
	Station Totals	176,900	174,400	99
Net Weekly Circulation (1993)			30,800	
Average Daily Circulation (1993)			12,900	

West Virginia—Oak Hill-Beckley-Bluefield

WOAY-TV

Ch. 4

Network Service: ABC.

Licensee: Thomas Broadcasting Co., Box 251, Oak Hill, WV 25901.

Studio: Rte. 16 S, Oak Hill, WV 25901.

Mailing Address: Box 251, Oak Hill, WV 25901.

Telephones: 304-469-3361; 304-255-5224. TWX: 710-938-1633.

Fax: 304-465-1420.

Technical Facilities: Channel No. 4 (66-72 MHz). Authorized power: 100-kw visual, 20-kw aural. Antenna: 740-ft. above av. terrain, 688-ft. above ground, 2683-ft. above sea level.

Latitude 37° 57' 30"
Longitude 81° 09' 03"

Transmitter: U.S. Hwy. 16, 0.7-mi. S of Oak Hill city limits.

Satellite Earth Stations: In operation.

News Services: ABC, AP.

Ownership: Thomas Broadcasting Co.

Began Operation: December 3, 1954.

Represented (sales): Katz Continental Television; Canadian Communications Co.

Represented (legal): Fletcher, Heald & Hildreth.

Represented (engineering): Silliman & Silliman.

Personnel:

- Robert R. Thomas III, President.
- Al Marra, Vice President & General Manager.
- John Maybin, Local Sales Manager.
- John Price, News Director.
- Mike McMillon, Promotion Manager.
- Don Watkins, Production Manager.
- Jim Martin, Chief Engineer.

Rates: On request.

City of License: Oak Hill. ADI: Bluefield-Beckley-Oak Hill. Rank: 147.

Total Households: ©MSI Consumer Market Data as of 1/1/93. TV Homes, TV% and Circulation ©1993 Arbitron. County coverage based on Arbitron study.

Net Weekly Circulation	State County	Total Households	TV Households	%
50% & Over	VIRGINIA			
	Tazewell	17,100	16,900	99
	WEST VIRGINIA			
	Braxton	4,900	4,800	98
	Clay	3,700	3,600	97
	Fayette	17,800	17,600	99
	Greenbrier	13,800	13,600	99
	Mc Dowell	12,000	11,800	98
	Mercer	25,000	24,800	99
	Nicholas	10,000	9,900	99
	Raleigh	28,700	28,400	99
	Summers	5,200	5,100	98
	Wyoming	10,200	10,100	99



WOAY-TV BMPC-T-2280 Granted 8/3/54 © American Map Corp., 14244

Net Weekly Circulation	State County	Total Households	TV Households	%
Between 25-49%	VIRGINIA			
	Buchanan	10,600	10,400	98
	WEST VIRGINIA			
	Boone	9,500	9,400	99
	Calhoun	2,900	2,900	100
	Monroe	4,800	4,700	98
Between 5-24%	VIRGINIA			
	Bland	2,200	2,100	95
	Giles	6,400	6,300	98
	WEST VIRGINIA			
	Gilmer	2,700	2,700	100
	Kanawha	84,100	83,600	99
Lincoln	7,700	7,600	99	
Logan	15,100	15,000	99	
Pocahontas	3,600	3,500	97	
Station Totals		307,700	304,300	99
Net Weekly Circulation (1993)				131,300
Average Daily Circulation (1993)				67,700

Need Broadcast TV or Cable TV Mail Labels From the Factbook?

Call Warren Publishing Inc.'s Market Research & Data Sales Dept. 202-872-9200

West Virginia—Parkersburg-Marietta, Ohio

WTAP-TV

Ch. 15

Network Service: NBC.

Licensee: Benedek Broadcasting Corp., 1 Television Plaza, Parkersburg, WV 26101.

Studio: 1 Television Plaza, Parkersburg, WV 26101.

Telephones: 304-485-4588; 614-375-0806. Fax: 304-422-3920.

Technical Facilities: Channel No. 15 (476-482 MHz). Authorized power: 236-kw max. & 208-kw horizontal visual, 46.6-kw max. & 41.4-kw horizontal aural. Antenna: 620-ft. above av. terrain, 435-ft. above ground, 1395-ft. above sea level.

Latitude 39° 20' 59"
Longitude 81° 33' 56"

Transmitter: Dole's Knob, Constitution, OH.

Satellite Earth Station: Ku & C-band.

News Services: AP, NBC.

Ownership: A. Richard Benedek (Group Owner).

Began Operation: October 8, 1953. Sale to present owner by Robert E. Richardson, et al., approved by FCC Oct. 3, 1979 (Television Digest, Vol. 19:44). Previous sale by R. L. Drake Co. approved Nov. 1974. Sale by T/R Inc. (Zanesville Publishing) approved Nov. 2, 1967. Sale by Frank Baer-Howard Chernoff group approved March 30, 1955 (Vol. 11:10, 14).

Represented (sales): Katz Continental Television.

Personnel:

Keith L. Bland, General Manager.

Terry Cole, Sales Manager.

Roger Sheppard, News Director.

Joyce Ancrile, Program & Promotion Director.

Judith Lung, Business Manager.

Gene Monday, Chief Engineer.

Highest 30 Sec. Rate: \$450.

City of License: Parkersburg. ADI: Parkersburg. Rank: 184.

Total Households: ©MSI Consumer Market Data as of 1/1/93. TV Homes, TV% and Circulation ©1993 Arbitron. County coverage based on Arbitron study.

Net Weekly Circulation	State County	Total Households	TV Households	%
50% & Over	OHIO Washington	23,600	23,100	98
	WEST VIRGINIA Pleasants	2,800	2,800	100
	Wood	34,100	33,800	99
	OHIO Noble	4,100	4,000	98



Net Weekly Circulation	State County	Total Households	TV Households	%
Between 25-49%	WEST VIRGINIA Ritchie	3,900	3,800	97
	OHIO Athens	20,500	20,000	98
	Gallia	11,400	11,100	97
	Meigs	8,700	8,500	98
Between 5-24%	Morgan	5,200	5,100	98
	WEST VIRGINIA Calhoun	2,900	2,900	100
	Doddridge	2,600	2,600	100
	Jackson	9,800	9,700	99
	Mason	9,700	9,600	99
	Roane	5,800	5,700	98
Tyler	3,700	3,700	100	
Wirt	2,000	2,000	100	
Station Totals		150,800	148,400	98
Net Weekly Circulation (1993)				61,900
Average Daily Circulation (1993)				38,300

West Virginia—Wheeling

WTRF-TV

Ch. 7

Network Service: CBS, ABC.

Licensee: Brissette TV of Wheeling Inc.

Studio: 96 16th St., Wheeling, WV 26003.

Telephone: 304-232-7777. TWX: 710-932-8241. Fax: 304-232-4975.

Technical Facilities: Channel No. 7 (174-180 MHz). Authorized power: 316-kw visual, 30.9-kw aural. Antenna: 962-ft. above av. terrain, 740-ft. above ground, 2025-ft. above sea level.

Latitude 40° 03' 41"
Longitude 80° 45' 08"

Transmitter: RD 1, Kirkwood Heights, Bridgeport, OH.

Satellite Earth Stations: Chapparral Ku & C-band; M/A-Com Ku-band; Microdyne, 7-meter C-band; Scientific-Atlanta, 7-meter C-band; Uniden, 3.5-meter; Chapparral, M/A-Com, Microdyne, Scientific-Atlanta, Uniden receivers.

News Service: AP.

Ownership: Brissette Broadcasting Corp. (Group Owner).

Began Operation: October 24, 1953. Sale to present owner approved by FCC Dec. 24, 1991. Sale to Adams Communications approved Dec. 23, 1987. Sale to Wesray Corp. approved by FCC Aug. 16, 1984. FCC approved transfer of control to Forward Communications from Albert V. Dix family Feb. 28, 1969. Forward assumed control April 8, 1969. Previously, Dix family increased holdings from 30% to 90% by stock purchases from Wheeling Intelligencer and News Register (30%) and Thomas Bloch family and estate after FCC approved transfer of control Dec. 17, 1958 (Television Digest, Vol. 14:46, 48, 52).

Represented (sales): Blair Television.

Represented (legal): Wiley, Rein & Fielding.

Personnel:

- Marilyn Gates, General Manager.
- Jim Roberts, General Sales Manager.
- Barbara Neeld, Regional Sales Manager.
- Pat Clutter, News Director.
- Kevin Niggemyer, Business Manager.
- Maggie Balsley, Production Manager.
- Joe Dumas, Chief Engineer.
- Tina Serevicz, Promotion Director.

Highest 30 Sec. Rate: \$600.

NETWORK BASE HOURLY RATE: \$1800.

City of License: Wheeling. ADI: Wheeling, WV-Steubenville, OH. Rank: 144.

Total Households: ©MSI Consumer Market Data as of 1/1/93. TV Homes, TV% and Circulation ©1993 Arbitron. County coverage based on Arbitron study.

Net Weekly Circulation	State County	Total Households	TV Households	%
50% & Over	OHIO			
	Belmont	27,600	27,300	99
	Guemsey	14,800	14,500	98
	Harrison	6,000	5,900	98
	Jefferson	30,800	30,500	99
	Monroe	5,700	5,600	98
	Noble	4,100	4,000	98
	WEST VIRGINIA			
	Brooke	10,100	10,100	100
	Hancock	13,700	13,700	100
	Marshall	14,100	14,000	99
	Ohio	20,300	20,200	100
	Pleasants	2,800	2,800	100
	Tyler	3,700	3,700	100
	Wetzel	7,200	7,100	99



Net Weekly Circulation	State County	Total Households	TV Households	%
Between 25-49%	OHIO			
	Carroll	9,900	9,800	99
	Coshocton	13,600	13,300	98
	Tuscarawas	32,300	31,800	98
	PENNSYLVANIA			
	Fayette	55,600	54,500	98
	Washington	77,900	76,900	99
	WEST VIRGINIA			
	Doddridge	2,600	2,600	100
	Preston	10,700	10,600	99
Ritchie	3,900	3,800	97	
Tucker	3,000	3,000	100	
Between 5-24%	MARYLAND			
	Garrett	10,200	10,100	99
	OHIO			
	Columbiana	40,900	40,400	99
	Morgan	5,200	5,100	98
	Muskingum	31,100	30,600	98
	Washington	23,600	23,100	98
	PENNSYLVANIA			
	Greene	14,500	14,200	98
	Westmoreland	143,700	142,200	99
WEST VIRGINIA				
Barbour	5,800	5,700	98	
Harrison	26,900	26,800	100	
Marion	22,300	22,100	99	
Monongalia	29,300	29,000	99	
Randolph	10,400	10,300	99	
Taylor	5,700	5,600	98	
Upshur	8,100	8,000	99	
Station Totals		748,100	738,900	99
Net Weekly Circulation (1993)				285,200
Average Daily Circulation (1993)				139,100

West Virginia

WSAZ-TV, Huntington-Charleston (Arbitron Data Continued)

Net Weekly Circulation	State County	Total Households	TV Households	%
Between 25-49%	WEST VIRGINIA			
	Mc Dowell	12,000	11,800	98
	Raleigh	28,700	28,400	99
	Wood	34,100	33,800	99
	Wyoming	10,200	10,100	99
Between 5-24%	KENTUCKY			
	Menifee	1,900	1,900	100
	OHIO			
	Adams	9,600	9,300	97
	Morgan	5,200	5,100	98
	WEST VIRGINIA			
	Greenbrier	13,800	13,600	99
	Mercer	25,000	24,800	99
	Pleasants	2,800	2,800	100
	Ritchie	3,900	3,800	97
Webster	3,900	3,800	97	

WVAH-TV, Charleston-Huntington (Arbitron Data Continued)

Net Weekly Circulation	State County	Total Households	TV Households	%
Between 5-24%	OHIO			
	Adams	9,600	9,300	97
	Hocking	9,600	9,400	98
	WEST VIRGINIA			
	Greenbrier	13,800	13,600	99
	Pleasants	2,800	2,800	100

WCHS-TV, Charleston (Arbitron Data Continued)

Net Weekly Circulation	State County	Total Households	TV Households	%
Between 25-49%	WEST VIRGINIA			
	Randolph	10,400	10,300	99
	Ritchie	3,900	3,800	97
Between 5-24%	OHIO			
	Adams	9,600	9,300	97
	Hocking	9,600	9,400	98
	Noble	4,100	4,000	98
	WEST VIRGINIA			
	Doddridge	2,600	2,600	100
	Greenbrier	13,800	13,600	99
	Mercer	25,000	24,800	99
	Pocahontas	3,600	3,500	97
	Summers	5,200	5,100	98
Upshur	8,100	8,000	99	

WOWK-TV, Huntington-Charleston (Arbitron Data Continued)

Net Weekly Circulation	State County	Total Households	TV Households	%
Between 25-49%	WEST VIRGINIA			
Pleasants	2,800	2,800	100	
Between 5-24%	KENTUCKY			
	Menifee	1,900	1,900	100
	Rowan	6,900	6,800	99
	OHIO			
	Adams	9,600	9,300	97
	Hocking	9,600	9,400	98
	Morgan	5,200	5,100	98
	VIRGINIA			
	Buchanan	10,600	10,400	98
	WEST VIRGINIA			
	Gilmer	2,700	2,700	100
	Greenbrier	13,800	13,600	99
	Ritchie	3,900	3,800	97
Summers	5,200	5,100	98	
Webster	3,900	3,800	97	

Some 23,705 key industry people can **see**
your message when you advertise
in the...

Television & Cable Factbook



Market	Arbitron ADI TV Households	Rank	Market Area Commercial TV Stations
Chicago, IL	3,076,500	3	WBBM-TV (2), WCFC-TV (38), WCIU-TV (26), WEHS-TV (60), WFLD (32), WGBO-TV (66), WGN-TV (9), WJYS (62), WLS-TV (7), WMAQ-TV (5), WPWR-TV (50), WSNS-TV (44), WWTD-TV (35)
Minneapolis-St. Paul, MN	1,418,100	14	KARE (11), KCCD-TV (7), KCCW-TV (12), KITN-TV (29), KLGT-TV (23), KMSP-TV (9), KRWF (43), KSAX (42), KSTP-TV (5), KDLJ (41), WCCO-TV (4)
Milwaukee, WI	780,800	28	WCGV-TV (24), WDJT-TV (58), WHKE (55), WISN-TV (12), WITI-TV (6), WJJA (49), WTMJ-TV (4), WVCY-TV (30), WVTU (18)
Green Bay-Appleton, WI	366,100	72	WBAY-TV (2), WFRV-TV (5), WGBA (26), WJMN-TV (3), WLUC-TV (11)
Cedar Rapids-Waterloo-Dubuque, IA	312,800	82	KCRG-TV (9), KDUB-TV (40), KGAN (2), KOCR (28), KTVC (48), KWLL (7)
Madison, WI	281,300	90	WISC-TV (3), WKOW-TV (27), WMSN-TV (47), WMTV (15)
Duluth, MN-Superior, WI	170,900	126	KBJR-TV (6), KDLH (3), WDIO-TV (10), WIRT (13)
La Crosse-Eau Claire, WI	169,500	128	WEAU-TV (13), WKBT (8), WLAX (25), WQOW-TV (18), WXOW-TV (19)
Wausau-Rhineland, WI	165,900	133	WAOW-TV (9), WJFW-TV (12), WSAW-TV (7)
Rockford, IL	159,600	134	WIFR (23), WQRF-TV (39), WREX-TV (13), WTVO (17)
Marquette, MI	82,100	175	WLUC-TV (6)

State Cross Reference List

Communities that receive programs of stations that are located elsewhere.

WSCO, Green Bay	See Spring, WI
WFRV-TV & WLUC-TV, Marinette	See Green Bay, WI
WJFW-TV, Rhineland	See Wausau, WI
KDLH, KBJR-TV & WDIO-TV, Superior	See Duluth, MN

Wisconsin Station Totals as of November 1, 1993

	VHF	UHF	TOTAL
Commercial Television Stations	12	14	26
Educational Television Stations	1	7	8
	13	21	34

Wisconsin—Eau Claire

WEAU-TV Ch. 13

Network Service: NBC.

Licensee: Busse Broadcasting Corp., 590 W. Maple St., Kalamazoo, MI 49008.

Studio: 1907 S. Hastings Way, Eau Claire, WI 54701.

Mailing Address: Box 47, Eau Claire, WI 54702-0047.

Telephone: 715-835-1313. **Fax:** 715-832-0246.

Technical Facilities: Channel No. 13 (210-216 MHz). Authorized power: 316-kw visual, 31.6-kw aural. Antenna: 1990-ft. above av. terrain, 1997-ft. above ground, 3077-ft. above sea level.

Latitude 44° 39' 51"
Longitude 90° 57' 41"

Transmitter: 4.4-mi. N of Fairchild, WI on County Rd. H.

Multichannel TV Sound: Stereo only.

Satellite Earth Stations: Harris, 6-meter Ku-band; United Satellite Systems, 5-meter C-band; DX Antenna, Harris, Microdyne, Wegener receivers.

News Services: AP, NBC.

Ownership: Busse Broadcasting Corp. (Group Owner).

Began Operation: December 17, 1953. Sale to Richard Benedek approved April 6, 1990 (Television Digest: Vol. 30:13) but never consummated. Sale to Busse Bcstg. approved July 31, 1987. Sale to Gillett Bcstg. by Post Corp. approved by FCC June 19, 1984. Sale to Post Corp. by Morgan Murphy interests approved May 16, 1962 (Vol. 2:4, 21).

Represented (sales): TeleRep Inc.

Represented (legal): Pepper & Corazzini.

Represented (engineering): Cohen, Dippell & Everist, P.C.

Personnel:

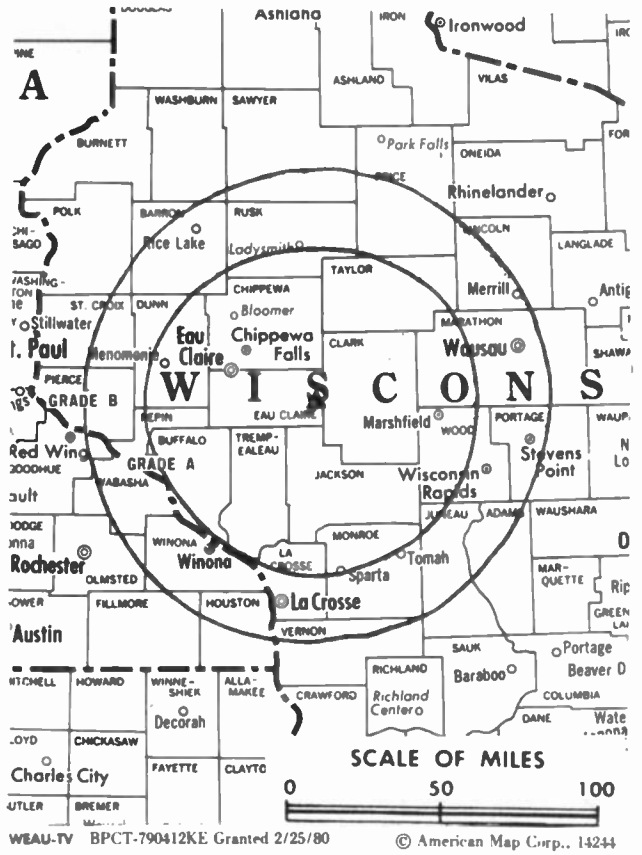
- Cheri Weinke, General Manager.
- Skip Dornseif, General Sales Manager.
- Joe Frank, National Sales Manager.
- John Hoffland, News Director.
- Kristen Lorentz, Program Director.
- Ron Wiedemeier, Chief Engineer.
- Barb Renbarger, Business Manager.
- Dick Dionne, Operations Manager.
- Linda Mueller, Traffic Manager.

Rates: On request.

City of License: Eau Claire. **ADI:** La Crosse-Eau Claire. **Rank:** 128.

Total Households: ©MSI Consumer Market Data as of 1/1/93. TV Homes, TV% and Circulation ©1993 Arbitron. County coverage based on Arbitron study.

Net Weekly Circulation	State County	Total Households	TV Households	%
50% & Over				
	Adams	6,200	6,000	97
	Barron	15,900	15,500	97
	Buffalo	5,200	5,100	98
	Chippewa	19,400	19,200	99
	Clark	11,200	10,900	97
	Dunn	12,500	12,300	98
	Eau Claire	32,100	31,600	98
	Jackson	6,300	6,200	98
	Juneau	8,500	8,200	96
	La Crosse	37,600	37,200	99



Net Weekly Circulation	State County	Total Households	TV Households	%
50% & Over				
	Monroe	13,600	13,300	98
	Pepin	2,600	2,500	96
	Portage	22,000	21,700	99
	Rusk	5,700	5,600	98
	Taylor	6,800	6,700	99
	Trempealeau	9,600	9,400	98
	Wood	27,900	27,600	99
Between 25-49%				
	MINNESOTA			
	Houston	7,000	6,900	99
	Winona	17,000	16,800	99
	WISCONSIN			
	Price	6,100	5,900	97
	Sawyer	5,800	5,600	97
	Vernon	9,900	9,700	98
	Washburn	5,600	5,500	98
Between 5-24%				
	MINNESOTA			
	Fillmore	7,800	7,700	99
	Wabasha	7,300	7,200	99
	WISCONSIN			
	Crawford	6,000	5,900	98
	Lincoln	10,400	10,300	99
	Marathon	42,300	41,900	99
	Pierce	11,400	11,200	98
	Polk	13,500	13,300	99
	St Croix	18,700	18,500	99
Station Totals		411,900	405,400	98
Net Weekly Circulation (1993)				221,900
Average Daily Circulation (1993)				133,600

Wisconsin—Eau Claire

WQOW-TV

Ch. 18

(Satellite of WXOW-TV, La Crosse, WI)

Network Service: ABC.

Licensee: Michael L. Eskridge, Operating Agent.

Studio: 2881 S. Hastings Way, Eau Claire, WI 54701.

Telephone: 715-835-1881. TWX: 510-101-1565. Fax: 715-835-8009.

Technical Facilities: Channel No. 18 (494-500 MHz). Authorized power: 1150-kw max. & 407-kw horizontal visual, 115-kw max. & 40.7-kw horizontal aural. Antenna: 740-ft. above av. terrain, 506-ft. above ground, 1776-ft. above sea level.

Latitude 44° 57' 39"
Longitude 91° 40' 05"

Transmitter: 3.9-mi. SE of Colfax.

Satellite Earth Station: United Satellite Systems, 5-meter; M/A-Com, Scientific-Atlanta, Uniden receivers.

Ownership: Michael Eskridge, Operating Agent.

Began Operation: September 22, 1980. Sale to Sharad Tak by Liberty Bcstg. approved by FCC Jan. 7, 1985 (Television Digest, Vol. 24:43). Assignment of license to Operating Agent granted Jan. 27, 1993.

Represented (sales): Katz Television.

Represented (legal): Dow, Lohnes & Albertson.

Personnel:

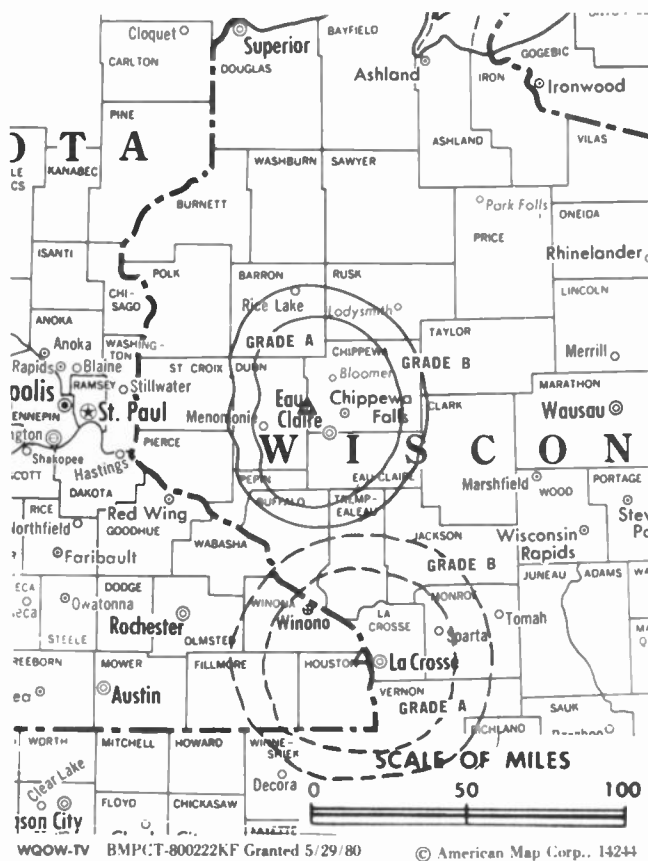
Chuck Roth, President & General Manager.
Ron Montezon, Station Manager.
Mark Golden, Local Sales Manager.
Dave White, Chief Engineer.

Highest 30 Sec. Rate: \$500.

City of License: Eau Claire. ADI: La Crosse-Eau Claire. Rank: 128.

Total Households: ©MSI Consumer Market Data as of 1/1/93. TV Homes, TV% and Circulation ©1993 Arbitron. County coverage based on Arbitron study.

Net Weekly Circulation	State County	Total Households	TV Households	%
WISCONSIN				
50% & Over	Chippewa	19,400	19,200	99
	Eau Claire	32,100	31,600	98
	Rusk	5,700	5,600	98



Net Weekly Circulation	State County	Total Households	TV Households	%
WISCONSIN				
Between 25-49%	Barron	15,900	15,500	97
	Dunn	12,500	12,300	98
	Pepin	2,600	2,500	96
WISCONSIN				
Between 5-24%	Buffalo	5,200	5,100	98
	Jackson	6,300	6,200	98
	Pierce	11,400	11,200	98
	Trempealeau	9,600	9,400	98
	Washburn	5,600	5,500	98
Station Totals		126,300	124,100	98
Net Weekly Circulation (1993)				54,100
Average Daily Circulation (1993)				24,000

Wisconsin—Green Bay

WBAY-TV Ch. 2

Network Service: ABC.

Licensee: Nationwide Communications Inc., 115 S. Jefferson St., Green Bay, WI 54301.

Studio: 115 S. Jefferson St., Green Bay, WI 54301.

Telephones: 414-432-3331 (Green Bay); 414-735-1222 (Appleton).

TWX: 910-263-1260. Fax: 414-432-7808.

Technical Facilities: Channel No. 2 (54-60 MHz). Authorized power: 100-kw visual, 10-kw aural. Antenna: 1205-ft. above av. terrain, 1149-ft. above ground, 2049-ft. above sea level.

Latitude 44° 24' 35"
Longitude 88° 00' 05"

Transmitter: Town of DePere, WI.

Multichannel TV Sound: Stereo only.

Satellite Earth Stations: Andrew, 7.3-meter C-band; Comtech, 5-meter C-band; DH Satellite, 3.7-meter Ku & C-band; Andrew, 4.5-meter C-band; Pinzone, Andrew, DX Antenna, M/A-Corn receivers.

News Services: AP.

Ownership: Nationwide Communications Inc. (Group Owner).

Began Operation: March 17, 1953. Sale to present owner by Norbertine Fathers approved by FCC Dec. 30, 1974 (Television Digest, Vol. 15:3).

Represented (sales): Katz Continental Television.

Represented (legal): Fletcher, Heald & Hildreth.

Represented (engineering): Cohen, Dippell & Everist, P.C.

Personnel:

- Don Carmichael, General Manager.
- Rob Krieghoff, General Sales Manager.
- Jonie Paye, National Sales Manager.
- Richard D. Millhiser, Program Director.
- Tom McCarey, News Director.
- Mark B. Young, Promotion Director.
- John Franken, Production Manager.
- Peggy Wilcox, Business Manager.
- Arthur J. Williams, Chief Engineer.

Rates: On request.

NETWORK BASE HOURLY RATE: \$1000.

City of License: Green Bay. ADI: Green Bay-Appleton. Rank: 72.

Total Households: ©MSI Consumer Market Data as of 1/1/93. TV Homes, TV% and Circulation ©1993 Arbitron. County coverage based on Arbitron study.

Net Weekly Circulation	State County	Total Households	TV Households	%
50% & Over	MICHIGAN			
	Menominee	9,800	9,700	99
	WISCONSIN			
	Brown	74,000	73,500	99
	Calumet	12,100	12,000	99
	Door	10,300	10,200	99



Net Weekly Circulation	State County	Total Households	TV Households	%
50% & Over	Fond Du Lac	33,200	32,800	99
	Green Lake	7,300	7,200	99
	Kewaunee	6,900	6,800	99
	Manitowoc	30,200	30,000	99
	Marinette	15,900	15,800	99
	Menominee	1,200	1,100	92
	Oconto	11,600	11,400	98
	Outagamie	52,100	51,800	99
	Shawano	14,100	13,900	99
	Waupaca	17,400	17,200	99
	Waushara	7,900	7,800	99
	Winnebago	54,500	54,100	99
Between 25-49%	WISCONSIN			
	Forest	3,300	3,200	97
	Sheboygan	39,200	38,900	99
Between 5-24%	MICHIGAN			
	Manistee	8,600	8,500	99
	Mason	10,000	9,700	97
	WISCONSIN			
	Langlade	7,600	7,500	99
	Marquette	5,000	4,900	98
	Portage	22,000	21,700	99
Station Totals		454,200	449,700	99
Net Weekly Circulation (1993)				339,200
Average Daily Circulation (1993)				208,400

Wisconsin—Green Bay

WFRV-TV

Ch. 5

(Operates satellite WJMN-TV, Escanaba, MI)

Network Service: CBS.

Licensee: CBS Inc., 51 W. 52nd St., New York, NY 10019.

Studio: 1181 E. Mason St., Green Bay, WI 54301.

Telephone: 414-437-5411. TWX: 910-263-1258. Fax: 414-437-4576.

Technical Facilities: Channel No. 5 (76-82 MHz). Authorized power: 93.3-kw visual, 18.6-kw aural. Antenna: 1120-ft. above av. terrain, 999-ft. above ground, 1916-ft. above sea level.

Latitude 44° 24' 21"
Longitude 88° 00' 19"

Transmitter: 3-mi. SE of DePere.

Satellite Earth Stations: Andrew, 7.3-meter; Comtech, 5-meter; Vertex, 4.6-meter Ku-band; Andrew, 4.5-meter; Avantek, Microdyne, M/A-Com receivers.

News Services: AP, UPI.

Ownership: CBS Inc. (Group Owner).

Began Operation: May 21, 1955. Sale to present owner approved by FCC Dec. 19, 1991 (Television Digest, Vol. 31:25, 30, 45, 51). Sale to Midwest Communications by Orion Bcstg. approved Aug. 14, 1981 (Vol. 21:4). Sale to Orion by S. N. Pickard group approved Jan. 4, 1961 (Vol. 16:49; 17:2).

Represented (sales): TeleRep Inc.

Personnel:

R. Perry Kidder, Vice President & General Manager.

Jackie Stewart, General Sales Manager.

Gerald R. Jensen, News Director.

Dan Ullmer, Chief Engineer.

Alan Eaton, Director of Broadcast Operations & Marketing.

Rates: On request.

City of License: Green Bay. ADI: Green Bay-Appleton. Rank: 72.

Total Households: ©MSI Consumer Market Data as of 1/1/93. TV Homes, TV% and Circulation ©1993 Arbitron. County coverage based on Arbitron study.

Net Weekly Circulation	State County	Total Households	TV Households	%
50% & Over	MICHIGAN			
	Menominee	9,800	9,700	99
	WISCONSIN			
	Brown	74,000	73,500	99
	Calumet	12,100	12,000	99
	Door	10,300	10,200	99
	Fond Du Lac	33,200	32,800	99
	Green Lake	7,300	7,200	99
	Kewaunee	6,900	6,800	99
	Manitowoc	30,200	30,000	99
	Marinette	15,900	15,800	99
	Menominee	1,200	1,100	92
	Oconto	11,600	11,400	98



Net Weekly Circulation	State County	Total Households	TV Households	%
50% & Over	WISCONSIN			
	Outagamie	52,100	51,800	99
	Shawano	14,100	13,900	99
	Waupaca	17,400	17,200	99
	Waushara	7,900	7,800	99
	Winnebago	54,500	54,100	99
Between 25-49%	WISCONSIN			
	Forest	3,300	3,200	97
	Langlade	7,600	7,500	99
	Sheboygan	39,200	38,900	99
Between 5-24%	MICHIGAN			
	Delta	14,500	14,200	98
	WISCONSIN			
	Ashland	6,300	6,200	98
	Bayfield	5,700	5,600	98
	Marathon	42,300	41,900	99
	Marquette	5,000	4,900	98
	Portage	22,000	21,700	99
	Wood	27,900	27,600	99
Station Totals		532,300	527,000	99
Net Weekly Circulation (1993)				352,900
Average Daily Circulation (1993)				214,100

Wisconsin—Green Bay

WGBA
Ch. 26

Network Service: Fox.

Licensee: Donald E. Clark, 374 W. Spring Blvd., Port Charlotte, FL 33909.

Studio: 1391 North Rd., Green Bay, WI 54313.

Mailing Address: Box 19099, Green Bay, WI 54307-9099.

Telephone: 414-494-2626. **TWX:** 510-600-6937. **Fax:** 414-494-9550.

Technical Facilities: Channel No. 26 (542-548 MHz). Authorized power: 2510-kw max. visual, 250-kw max. aural. Antenna: 1180-ft. above av. terrain, 980-ft. above ground, 2000-ft. above sea level.

Latitude 44° 21' 30"
Longitude 87° 58' 48"

Transmitter: Shirley Rd. at Ridgeview Rd., Glenmore Twp.

Satellite Earth Station: Comtech, 5-meter; Pinzone receivers.

Ownership: Donald E. Clark (Group Owner).

Began Operation: December 31, 1980. Sale to Family Group Ltd. by TV-26 Inc., Debtor-in-Possession, approved by FCC Sept. 27, 1985. Sale to Anies Telecommunications Corp. approved Sept. 27, 1991. Sale to present owner approved July 29, 1992.

Represented (sales): Seitel Inc.

Represented (legal): Arter & Hadden.

Represented (engineering): L. R. Evans Engineering.

Personnel:

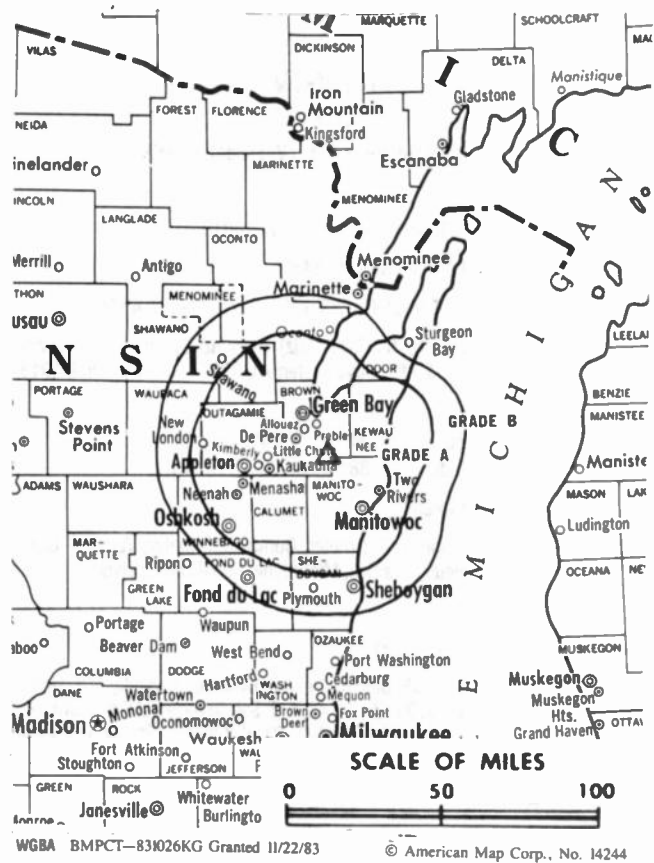
- James Tomlin, General Manager.
- Jay Zollner, General Sales Manager.
- Donna Kiley, Program Director.
- Marty Frey, Promotion Director.
- David Lent, Business Manager.
- Mark Cramer, Chief Engineer.

Highest 30 Sec. Rate: \$650.

City of License: Green Bay. **ADI:** Green Bay-Appleton. **Rank:** 72.

Total Households: ©MSI Consumer Market Data as of 1/1/93. TV Homes, TV% and Circulation ©1993 Arbitron. County coverage based on Arbitron study.

Net Weekly Circulation	State County	Total Households	TV Households	%
50% & Over	WISCONSIN			
	Brown	74,000	73,500	99
	Calumet	12,100	12,000	99
	Door	10,300	10,200	99
	Kewaunee	6,900	6,800	99
	Manitowoc	30,200	30,000	99
	Oconto	11,600	11,400	98
	Outagamie	52,100	51,800	99
	Shawano	14,100	13,900	99
	Waupaca	17,400	17,200	99
	Winnebago	54,500	54,100	99



Net Weekly Circulation	State County	Total Households	TV Households	%
Between 25-49%	MICHIGAN			
	Menominee	9,800	9,700	99
	WISCONSIN			
	Fond Du Lac	33,200	32,800	99
	Forest	3,300	3,200	97
	Langlade	7,600	7,500	99
	Marinette	15,900	15,800	99
	Menominee	1,200	1,100	92
	Sheboygan	39,200	38,900	99
	Waushara	7,900	7,800	99
Between 5-24%	MICHIGAN			
	Dickinson	10,800	10,700	99
	Iron	5,600	5,500	98
	WISCONSIN			
	Florence	1,800	1,800	100
	Green Lake	7,300	7,200	99
	Marquette	5,000	4,900	98
Portage	22,000	21,700	99	
Station Totals		453,800	449,500	99
Net Weekly Circulation (1993)				226,400
Average Daily Circulation (1993)				98,100

Wisconsin—Green Bay

WLUK-TV

Ch. 11

Network Service: NBC.

Licensee: BBC License Subsidiary, 980 N. Michigan Ave., Suite 1200, Chicago, IL 60611.

Studio: 787 Lombardi Ave., Green Bay, WI 54304.

Telephone: 414-494-8711. **Fax:** 414-494-8782.

Technical Facilities: Channel No. 11 (198-204 MHz). Authorized power: 316-kw visual, 47.9-kw aural. Antenna: 1260-ft. above av. terrain, 1160-ft. above ground, 2046-ft. above sea level.

Latitude 44° 24' 31.40"

Longitude 87° 59' 29.00"

Transmitter: Glenmore Rd., DePere Township.

Multichannel TV Sound: Stereo only.

Satellite Earth Stations: Harris, 6.1-meter; KLM, 5-meter; Microdyne; Harris, 3.5-meter; Harris, Microdyne receivers.

Ownership: Burnham Broadcasting Co. (Group Owner).

Begin Operation: August 9, 1954. Sale to present owner approved by FCC June 19, 1984. Sale to Post Corp. by M & M Broadcasting Co. Inc. approved Jan. 6, 1965 by FCC (Television Digest, Vol. 4:41; 5:2). Sale to M & M Bcstg. by W. E. Walker (50%), J. D. Mackin (23.3%) and associates approved March 19, 1958 by FCC (Vol. 13:52; 14:2, 12).

Represented (sales): Harrington, Righter & Parsons Inc.

Represented (legal): Fisher, Wayland, Cooper & Leader.

Personnel:

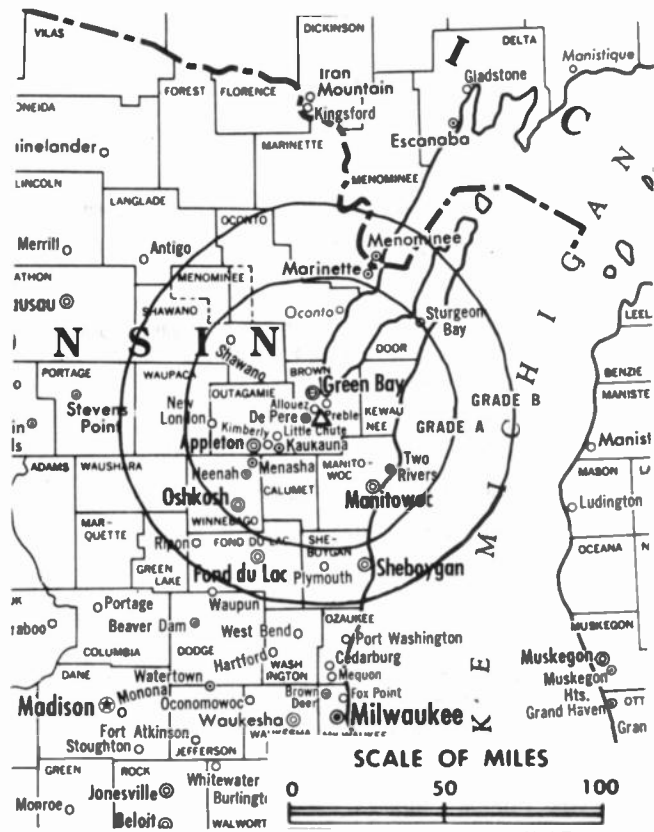
William C. Fyffe, President & General Manager.
 Matthew Kreiner, Vice President & Station Manager.
 RoxAnne Bowers, Local Sales Manager.
 Don Shafer, News Director.
 Jan Wilson, Program Director.
 Wendy Eisele, Promotion Director.
 Dave Campbell, Director of Production.
 Jim Lueck, Chief Engineer.

Rates: On request.

City of License: Green Bay. **ADI:** Green Bay-Appleton. **Rank:** 72.

Total Households: ©MSI Consumer Market Data as of 1/1/93. TV Homes, TV% and Circulation ©1993 Arbitron. County coverage based on Arbitron study.

Net Weekly Circulation	State County	Total Households	TV Households	%
50% & Over	MICHIGAN			
	Delta	14,500	14,200	98
	Marquette	25,600	25,300	99
	Menominee	9,800	9,700	99
	Schoolcraft	3,300	3,200	97
	WISCONSIN			
	Brown	74,000	73,500	99
	Calumet	12,100	12,000	99
	Door	10,300	10,200	99
	Fond Du Lac	33,200	32,800	99
Green Lake	7,300	7,200	99	
Kewaunee	6,900	6,800	99	
Manitowoc	30,200	30,000	99	
Marinette	15,900	15,800	99	
Menominee	1,200	1,100	92	



WLUK-TV BMPCT-5591 Granted 8/7/62 © American Map Corp., 14244

Net Weekly Circulation	State County	Total Households	TV Households	%
50% & Over	Oconto	11,600	11,400	98
	Outagamie	52,100	51,800	99
	Shawano	14,100	13,900	99
	Waupaca	17,400	17,200	99
	Waushara	7,900	7,800	99
	Winnebago	54,500	54,100	99
Between 25-49%	MICHIGAN			
	Alger	3,300	3,200	97
	Baraga	3,100	3,000	97
	Dickinson	10,800	10,700	99
	Houghton	13,200	12,800	97
	Keweenaw	800	800	100
Luce	2,100	2,000	95	
Between 5-24%	WISCONSIN			
	Florence	1,800	1,800	100
	Forest	3,300	3,200	97
	Langlade	7,600	7,500	99
	Portage	22,000	21,700	99
	Sheboygan	39,200	38,900	99
Between 5-24%	MICHIGAN			
	Mason	10,000	9,700	97
	Ononagon	3,600	3,500	97
Between 5-24%	WISCONSIN			
	Marquette	5,000	4,900	98
Wood	27,900	27,600	99	
Station Totals		555,600	549,300	99
Net Weekly Circulation (1993)				381,900
Average Daily Circulation (1993)				217,600

Wisconsin—Kenosha

WHKE

Ch. 55

Network Service: None, independent.

Licensee: LeSea Bcstg. Inc., 61300 S. Ironwood Rd., Box 12, South Bend, IN 46614.

Studio: 4300 43rd Ave., Kenosha, WI 53144.

Telephone: 414-657-9453.

Technical Facilities: Channel No. 55 (716-722 MHz). Authorized power: 741-kw max. visual, 18.84-kw max. aural. Antenna: 449-ft. above av. terrain, 413-ft. above ground, 1142-ft. above sea level.

Latitude	42°	30'	36"
Longitude	87°	53'	11"

Transmitter: 700-ft. NE of Hwy. 31 & Tobin Rd., Kenosha.

Ownership: Le Sea Broadcasting Co. (Group Owner).

Began Operation: June 1, 1988.

Represented (sales): Landin Media Sales.

Personnel:

- Peter Sumrall, General Manager.
- John R. Miller, Station Manager.
- Liz Provencher, Program Director.
- Paula Stack, Business Manager.
- Doug Garlinger, Chief Engineer.
- Julie Salchert, Production Manager.

Rates: On request.

Arbitron Data: Not available.



City of License: Kenosha. ADI: Milwaukee. Rank: 28.

Wisconsin—La Crosse

WKBT

Ch. 8

Network Service: CBS.

Licensee: Young Bcstg. of La Crosse Inc., 599 Lexington Ave., 47th Floor, New York, NY 10022.

Studio: 141 S. 6th St., La Crosse, WI 54601.

Telephone: 608-782-4678. Fax: 608-782-4674.

Technical Facilities: Channel No. 8 (180-186 MHz). Authorized power: 316-kw visual, 57.5-kw aural. Antenna: 1540-ft. above av. terrain, 1625-ft. above ground, 2449-ft. above sea level.

Latitude 44° 05' 28"
Longitude 91° 20' 15"

Transmitter: 1-mi. NE of Galesville, WI.

Satellite Earth Stations: Scientific-Atlanta, 7-meter; DH Satellite, 5-meter; Comtech, 5-meter; Scientific-Atlanta, 4.6-meter; Scientific-Atlanta, Standard Communications receivers.

News Service: AP.

Ownership: Young Broadcasting Inc. (Group Owner).

Began Operation: August 1, 1954. Sale to present owner by Backe Communications approved by FCC May 14, 1986 (Television Digest, Vol. 25:15). Sale to Backe by Gross Telecasting approved April 26, 1984 (Vol. 24:12). Sale to Gross by La Crosse Tribune, Dahl family & others approved by FCC Dec. 10, 1969 (Vol. 9:24, 50).

Represented (sales): Adam Young Inc.

Represented (legal): Wiley, Rein & Fielding.

Represented (engineering): Jules Cohen & Associates, P.C.

Personnel:

- Tom Best, Regional Vice President.
- Bruce Pfeiffer, General Manager.
- Bill Hoel, Station Manager.
- Barb Perviskey, National & Regional Sales Manager.
- Anne Paape, News Director.
- Maria Roswall, Program Director.
- Dick Konrad, Chief Engineer.
- Larry Johnson, Promotion Director.
- Dave Anderson, Production Manager.

Highest 30 Sec. Rate: \$650.

NETWORK BASE HOURLY RATE: \$760.

City of License: La Crosse. ADI: La Crosse-Eau Claire. Rank: 128.

Total Households: ©MSI Consumer Market Data as of 1/1/93. TV Homes, TV% and Circulation ©1993 Arbitron. County coverage based on Arbitron study.

Net Weekly Circulation	State County	Total Households	TV Households	%
50% & Over	MINNESOTA			
	Houston	7,000	6,900	99
	Winona	17,000	16,800	99
	WISCONSIN			
	Buffalo	5,200	5,100	98
	Chippewa	19,400	19,200	99
	Crawford	6,000	5,900	98
	Eau Claire	32,100	31,600	98
	Jackson	6,300	6,200	98
	La Crosse	37,600	37,200	99
Monroe	13,600	13,300	98	



Net Weekly Circulation	State County	Total Households	TV Households	%
50% & Over	Pepin	2,600	2,500	96
	Trempealeau	9,600	9,400	98
	Vernon	9,900	9,700	98
Between 25-49%	IOWA			
	Allamakee	5,200	5,100	98
	Winneshiak	7,300	7,200	99
	MINNESOTA			
	Fillmore	7,800	7,700	99
	Wabasha	7,300	7,200	99
Between 5-24%	WISCONSIN			
	Clark	11,200	10,900	97
	Dunn	12,500	12,300	98
	Juneau	8,500	8,200	96
	IOWA			
	Clayton	7,200	7,100	99
	Howard	3,800	3,700	97
	MINNESOTA			
	Goodhue	15,500	15,300	99
	WISCONSIN			
Barron	15,900	15,500	97	
Grant	17,200	16,800	98	
Pierce	11,400	11,200	98	
Richland	6,600	6,500	98	
Rusk	5,700	5,600	98	
Taylor	6,800	6,700	99	
Wood	27,900	27,600	99	
Station Totals		344,100	338,400	98
Net Weekly Circulation (1993)				168,500
Average Daily Circulation (1993)				90,200

Wisconsin—La Crosse

WLAX
Ch. 25

Network Service: Fox.

Licensee: Donald E. Clark, 374 W. Spring Blvd., Port Charlotte, FL 33909.

Studio: 1305 Interchange Place, La Crosse, WI 54603.

Telephone: 608-781-0025. **Fax:** 608-781-1456.

Technical Facilities: Channel No. 25 (536-542 MHz). Authorized power: 562-kw max. visual, 56.2-kw max. aural. Antenna: 1004-ft. above av. terrain, 677-ft. above ground, 1870-ft. above sea level.

Latitude 43° 48' 15.70"
Longitude 91° 22' 18.00"

Transmitter: 1000 Tschumper Ridge Rd., La Crescent, MN.

Satellite Earth Stations: Comtech, 5-meter C-band; DH Satellite, 5-meter C-band; Microdyne, 3.7-meter Ku-band; Pinzone, Standard Agile Omni receivers.

Ownership: Donald E. Clark (Group Owner).

Began Operation: November 10, 1986. Sale to Aries Telecommunications Corp. by Family Group Ltd. approved by FCC Sept. 27, 1991. Sale to present owner approved July 29, 1992.

Represented (sales): Seitel Inc.

Represented (legal): Nixon, Hargrave, Devans & Doyle.

Represented (engineering): Lyle R. Evans.

Personnel:

- Nancy Martinson, General Manager.
- Kevin Gephart, Local Sales Manager.
- Barb Quillin, Program Director.
- Dawn Puser, Production Director.
- Bill Wiesjahn, Business Manager.
- Mark Burg, Engineering Director.
- Judy Taylor, Traffic Director.

Rates: On request.

City of License: La Crosse. **ADI:** La Crosse-Eau Claire. **Rank:** 128.

Total Households: ©MSI Consumer Market Data as of 1/1/93. TV Homes, TV% and Circulation ©1993 Arbitron. County coverage based on Arbitron study.

Net Weekly Circulation	State County	Total Households	TV Households Households	%
50% & Over	MINNESOTA			
	Houston	7,000	6,900	99
	WISCONSIN	La Crosse	37,600	37,200
Between 25-49%	IOWA			
	Allamakee	5,200	5,100	98
	MINNESOTA			
Fillmore	7,800	7,700	99	
Winona	17,000	16,800	99	



Net Weekly Circulation	State County	Total Households	TV Households Households	%
Between 25-49%	WISCONSIN			
	Crawford	6,000	5,900	98
	Eau Claire	32,100	31,600	98
	Jackson	6,300	6,200	98
	Monroe	13,600	13,300	98
	Trempealeau	9,600	9,400	98
Vernon	9,900	9,700	98	
Between 5-24%	IOWA			
	Clayton	7,200	7,100	99
	Winneshiek	7,300	7,200	99
	MINNESOTA			
	Wabasha	7,300	7,200	99
WISCONSIN	Buffalo	5,200	5,100	98
	Chippewa	19,400	19,200	99
	Clark	11,200	10,900	97
	Pepin	2,600	2,500	96
	Station Totals		212,300	209,000
Net Weekly Circulation (1993)				77,200
Average Daily Circulation (1993)				30,800

Wisconsin—La Crosse

WXOW-TV

Ch. 19

Network Service: ABC.

Licensee: Michael L. Eskridge, Operating Agent.

Studio: 3705 County Hwy. 25, La Crescent, MN 55947.

Mailing Address: Box C-4019, La Crosse, WI 54602.

Telephone: 507-895-9969. Fax: 507-895-8124.

Technical Facilities: Channel No. 19 (500-506 MHz). Authorized power: 625-kw max. visual, 62.5-kw max. aural. Antenna: 1168-ft. above av. terrain, 821-ft. above ground, 2046-ft. above sea level.

Latitude 43° 48' 23"
Longitude 91° 22' 04"

Transmitter: 3705 County Hwy. 25, La Crescent, MN.

Satellite Earth Stations: Andrew, 7-meter C-band; Andrew, 5-meter C-band; DH Satellite, 5-meter Ku-band; United Satellite Systems, 5-meter C-band; AFC, 3-meter Ku-band; ChannelMaster, Cyclesat, M/A-Com, Scientific-Atlanta, Drake receivers.

News Service: AP.

Ownership: Michael Eskridge, Operating Agent.

Began Operation: March 7, 1970. Sale to Tak Communications by Liberty Bcstg. approved by FCC Jan. 7, 1985 (Television Digest, Vol. 24:43). FCC approved assignment of license to Operating Agent Jan. 27, 1993.

Represented (sales): Katz Continental Television.

Represented (legal): Dow, Lohnes & Albertson.

Represented (engineering): Lohnes & Culver.

Personnel:

Chuck Roth, President & General Manager.
David Booth, Local Sales Manager.
Todd McWilliams, National Sales Manager.
Sean Dwyer, News Director.
David Marshall, Program & Promotion Director.
Tom Sibenaller, Chief Engineer.

Highest 30 Sec. Rate: \$750.

NETWORK BASE HOURLY RATE: \$225.

City of License: La Crosse. ADI: La Crosse-Eau Claire. Rank: 128.

Total Households: ©MSI Consumer Market Data as of 1/1/93. TV Homes, TV% and Circulation ©1993 Arbitron. County coverage based on Arbitron study.

Net Weekly Circulation	State County	Total Households	TV Households	%
50% & Over	MINNESOTA			
	Houston	7,000	6,900	99
	Winona	17,000	16,800	99
	WISCONSIN			
	Jackson	6,300	6,200	98
La Crosse	37,600	37,200	99	



WXOW-TV BPCT-820617KE Granted 7/27/82

© American Map Corp., 14244

Net Weekly Circulation	State County	Total Households	TV Households	%
50% & Over	Monroe	13,600	13,300	98
	Vernon	9,900	9,700	98
Between 25-49%	IOWA			
	Winneshiek	7,300	7,200	99
	MINNESOTA			
	Fillmore	7,800	7,700	99
Between 5-24%	WISCONSIN			
	Buffalo	5,200	5,100	98
	Trempealeau	9,600	9,400	98
	IOWA			
Allamakee	5,200	5,100	98	
Station Totals	MINNESOTA			
	Wabasha	7,300	7,200	99
	WISCONSIN			
	Crawford	6,000	5,900	98
Juneau	8,500	8,200	96	
Net Weekly Circulation (1993)		148,300	145,900	98
Average Daily Circulation (1993)				85,500
				48,300

Wisconsin—Madison

WISC-TV
Ch. 3



Network Service: CBS.

Licensee: Television Wisconsin Inc., Box 44965, Madison, WI 53744-4965.

Studio: 7025 Raymond Rd., Madison, WI 53719.

Telephone: 608-271-4321. TWX: 910-286-2720. Fax: 608-271-1709.

Technical Facilities: Channel No. 3 (60-66 MHz). Authorized power: 56.2-kw visual, 11-kw aural. Antenna: 1190-ft. above av. terrain, 1107-ft. above ground, 2227-ft. above sea level.

Latitude 43° 01' 52"
Longitude 89° 30' 18"

Transmitter: Raymond Rd., 6-mi. WSW of Madison.

Multichannel TV Sound: Stereo only.

Satellite Earth Stations: Scientific-Atlanta, 7-meter; Harris, 6.1-meter Ku-band; 3.7-meter Ku-band; 3-meter C-band; Harris, M/A-Com, Scientific-Atlanta receivers.

News Service: AP.

Ownership: Morgan Murphy Stations (Group Owner).

Began Operation: June 24, 1956.

Represented (sales): Harrington, Righter & Parsons Inc.

Represented (legal): Rini & Coran.

Personnel:

- Elizabeth Murphy Burns, President.
- David Sanks, Vice President & General Manager.
- Donna Kirner, General Sales Manager.
- Bradley Wagner, Local Sales Manager.
- Tom Bier, News Director.
- Jill Koehn, Program Director.
- Nan Roach, Promotion & Marketing Director.
- Chris Cain, Chief Engineer.
- Gerrit Marshall, Production Manager.

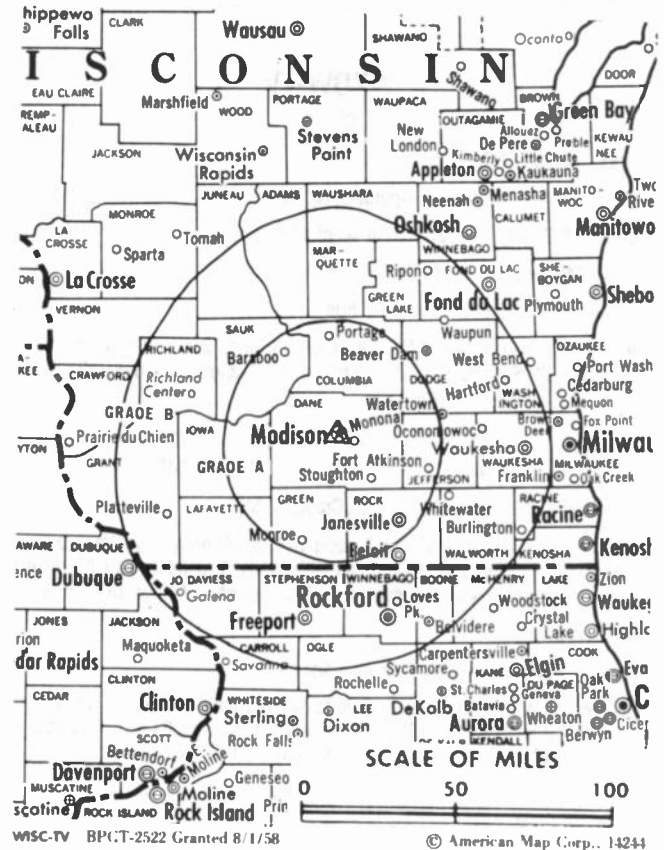
Highest 30 Sec. Rate: \$3000.

NETWORK BASE HOURLY RATE: \$1081.

City of License: Madison. ADI: Madison. Rank: 90.


Total Households: ©MSI Consumer Market Data as of 1/1/93. TV Homes, TV% and Circulation ©1993 Arbitron. County coverage based on Arbitron study.

Net Weekly Circulation	State County	Total Households	TV Households	%
50% & Over	WISCONSIN			
	Adams	6,200	6,000	97
	Columbia	17,400	17,100	98
	Dane	146,500	144,000	98



Net Weekly Circulation	State County	Total Households	TV Households	%
50% & Over	ILLINOIS			
	Grant	17,200	16,800	98
	Green	11,700	11,500	98
	Iowa	7,600	7,500	99
	Jefferson	24,600	24,300	99
	Juneau	8,500	8,200	96
	Lafayette	5,800	5,700	98
	Marquette	5,000	4,900	98
	Rock	52,400	51,900	99
	Sauk	18,100	17,700	98
Between 25-49%	ILLINOIS			
	Stephenson	19,000	18,700	98
	WISCONSIN			
	Dodge	27,200	26,800	99
	Green Lake	7,300	7,200	99
Between 5-24%	IOWA			
	Dubuque	30,700	30,300	99
	ILLINOIS			
	Boone	11,300	11,100	98
	Carroll	6,600	6,500	98
	Jo Daviess	8,300	8,100	98
	Winnebago	97,600	96,500	99
	WISCONSIN			
	Crawford	6,000	5,900	98
	Fond Du Lac	33,200	32,800	99
	Vernon	9,900	9,700	98
Walworth	27,600	27,300	99	
Waushara	7,900	7,800	99	
Station Totals		620,200	610,800	98
Net Weekly Circulation (1993)			318,900	
Average Daily Circulation (1993)			195,000	

It's all right here!




John Karcher



Beth Zurbuchen




Mark Koehn




Joe Champ




Katy Sai




Roger Putnam



Linda Eggert



Rob Starbuck



Dan Smith

MADISON
WISC 3 TV 
A CBS AFFILIATE

From world news to local coverage you'll find it all on WISC-TV3!!

Wisconsin—Madison

WKOW-TV

Ch. 27

(Operates WAOW-TV, Wausau; WXOW-TV, La Crosse & WQOW-TV, Eau Claire, WI)

Network Service: ABC.

Licensee: Michael L. Eskridge, Operating Agent.

Studio: 5727 Tokay Blvd., Madison, WI 53719.

Mailing Address: Box 100, Madison, WI 53701.

Telephone: 608-274-1234. Fax: 608-274-9514.

Technical Facilities: Channel No. 27 (548-554 MHz). Authorized power: 1000-kw max. & 879-kw horizontal visual, 100-kw max. & 87.9-kw horizontal aural. Antenna: 1250-ft. above av. terrain, 1182-ft. above ground, 2245-ft. above sea level.

Latitude 43° 03' 09.00"
Longitude 89° 28' 41.60"

Transmitter: 5727 Tokay Blvd.

Satellite Earth Stations: ADM, 6.1-meter C-band; Andrew, 4.5-meter C-band; Andrew, 7.3-meter C-band; RCA, 5-meter Ku-band; ADM, Andrew, Avantek, Avcom, RCA receivers.

News Service: AP.

Ownership: Michael Eskridge, Operating Agent.

Began Operation: June 30, 1953. Sale to Sharad Tak by Liberty Broadcasting approved by FCC Jan. 7, 1985 (Television Digest, Vol. 24:43). Sale to Liberty by Horizons Communications approved by FCC Sept. 20, 1978 (Vol. 18:24). Sale to Horizons by Midcontinent Bcstg. Co. (Joseph L. Floyd, N. L. Bentson & Edmund R. Ruben) approved Sept. 9, 1970 (Vol. 10:37). Previous sale to Midcontinent by Monona Bcstg. Co. approved July 20, 1960 (Vol. 16:24, 26, 30). Assignment of license to Operating Agent granted by FCC Jan. 27, 1993.

Represented (sales): Katz Continental Television.

Represented (legal): Dow, Lohnes & Albertson.

Personnel:

Bob McCall, President & General Manager.
Ken Simmons, General Sales Manager.
Steve Olson, National Sales Manager.
Phil Hayes, News Director.
Ellen Buss, Program Director.
Steve Zimmerman, Chief Engineer.
Jill Rabushka, Promotion Director.
Jim Hoetger, Business Manager.
Peter Hill, Production Manager.

Highest 30 Sec. Rate: \$1000.

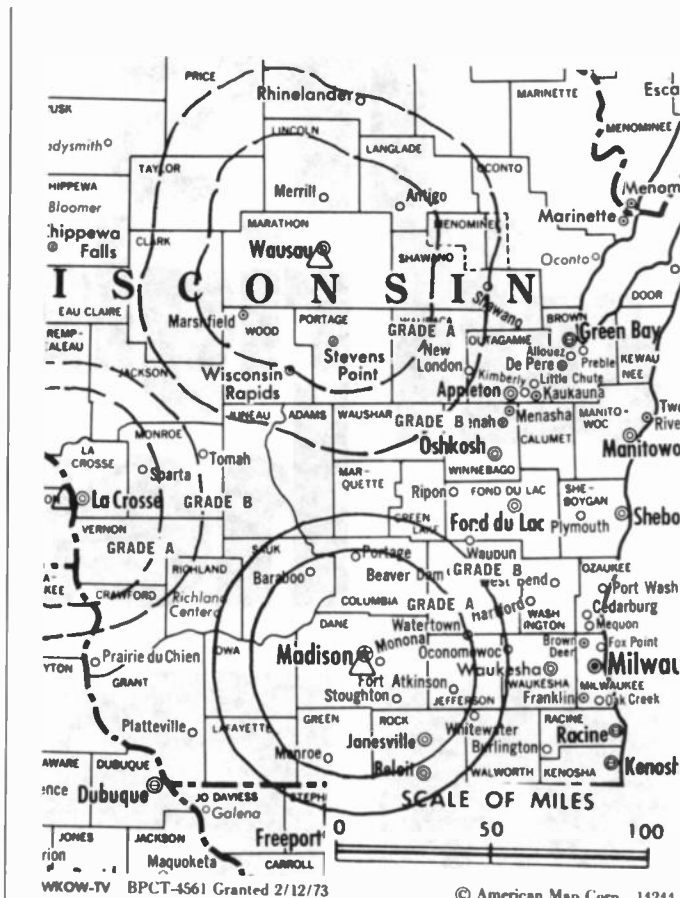
Rates: Combination rates on request.

NETWORK BASE HOURLY RATE: \$600.

City of License: Madison. ADI: Madison. Rank: 90.

Total Households: ©MSI Consumer Market Data as of 1/1/93. TV Homes, TV% and Circulation ©1993 Arbitron. County coverage based on Arbitron study.

Net Weekly Circulation	State County	Total Households	TV Households Households	%
50% & Over	WISCONSIN			
	Columbia	17,400	17,100	98
	Dane	146,500	144,000	98



Net Weekly Circulation	State County	Total Households	TV Households Households	%
50% & Over	Green	11,700	11,500	98
	Iowa	7,600	7,500	99
	Lafayette	5,800	5,700	98
	Marquette	5,000	4,900	98
	Richland	6,600	6,500	98
	Rock	52,400	51,900	99
	Sauk	18,100	17,700	98
Between 25-49%	WISCONSIN			
	Adams	6,200	6,000	97
	Dodge	27,200	26,800	99
	Grant	17,200	16,800	98
	Jefferson	24,600	24,300	99
	Juneau	8,500	8,200	96
Between 5-24%	IOWA			
	Clayton	7,200	7,100	99
	ILLINOIS			
	Jo Daviess	8,300	8,100	98
	Stephenson	19,000	18,700	98
	WISCONSIN			
	Crawford	6,000	5,900	98
	Green Lake	7,300	7,200	99
	Vernon	9,900	9,700	98
	Walworth	27,600	27,300	99
Station Totals		440,100	432,900	98
Net Weekly Circulation (1993)				252,700
Average Daily Circulation (1993)				135,500

Wisconsin—Madison

WMSN-TV

Ch. 47

Network Service: Fox.

Licensee: Channel 47 Ltd. Partnership, 7847 Big Sky Dr., Madison, WI 53719.

Studio: 7847 Big Sky Dr., Madison, WI 53719.

Telephone: 608-833-0047. TWX: 910-262-0019. Fax: 608-833-5055.

Technical Facilities: Channel No. 47 (668-674 MHz). Authorized power: 1007-kw max. visual, 100-kw max. aural. Antenna: 1167-ft. above av. terrain, 1024-ft. above ground, 2151-ft. above sea level.

Latitude 43° 03' 22"
Longitude 89° 32' 07"

Transmitter: Intersection of Hwy. S & Hwy. M, Madison.

Multichannel TV Sound: Stereo only.

Satellite Earth Stations: Comtech, 5-meter C-band; Microdyne, 3-meter Ku-band; M/A-Corn, Pinzone receivers.

Ownership: James L. Arnold, Receiver.

Began Operation: June 8, 1986.

Represented (sales): Seltel Inc.

Represented (legal): Smithwick & Belendiuk, P.C.

Personnel:

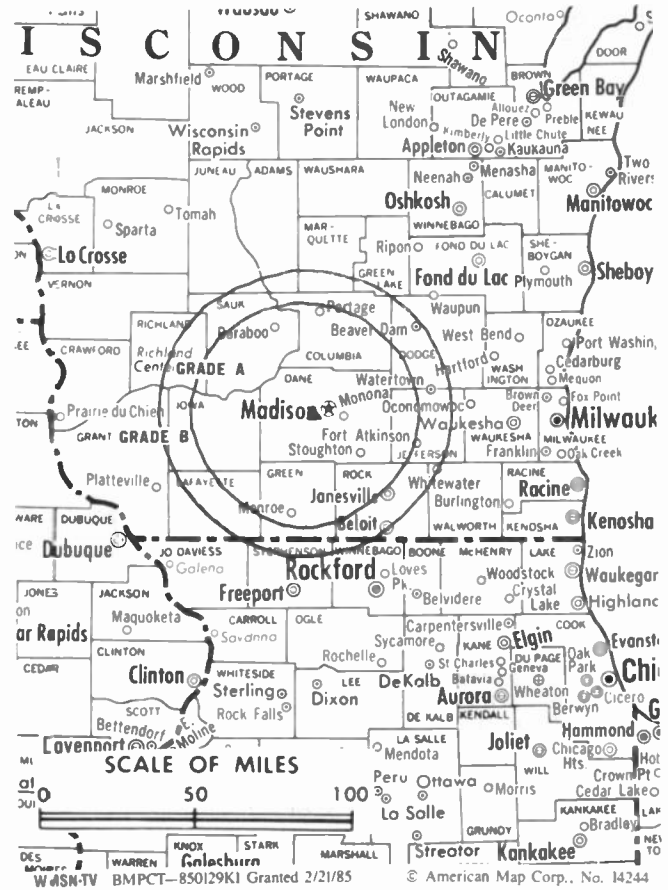
James L. Arnold, General Manager.
Eric L. Jontra, Local Sales Manager.
Keith Triller, National Sales Manager.
John Noonan, Program Director.
Mark Hodorowski, Promotion Manager.
Wayne Woock, Business Manager.
Kerry Maki, Chief Engineer.

Rates: On request.

City of License: Madison. ADI: Madison. Rank: 90.

Total Households: ©MSI Consumer Market Data as of 1/1/93. TV Homes, TV% and Circulation ©1993 Arbitron. County coverage based on Arbitron study.

Net Weekly Circulation	State County	Total Households	TV Households	%
50% & Over	WISCONSIN			
	Columbia	17,400	17,100	98
	Dane	146,500	144,000	98
	Green	11,700	11,500	98
	Iowa	7,600	7,500	99
	Lafayette	5,800	5,700	98
	Sauk	18,100	17,700	98
Between 25-49%	WISCONSIN			
	Adams	6,200	6,000	97
	Grant	17,200	16,800	98



Net Weekly Circulation	State County	Total Households	TV Households	%
Between 25-49%	JEFFERSON	24,600	24,300	99
	Juneau	8,500	8,200	96
	Marquette	5,000	4,900	98
	Richland	6,600	6,500	98
	Rock	52,400	51,900	99
Between 5-24%	IOWA			
	Clayton	7,200	7,100	99
	ILLINOIS			
	Boone	11,300	11,100	98
	Jo Daviess	8,300	8,100	98
	Stephenson	19,000	18,700	98
	WISCONSIN			
Dodge	27,200	26,800	99	
Green Lake	7,300	7,200	99	
Vernon	9,900	9,700	98	
Walworth	27,600	27,300	99	
Station Totals		445,400	438,100	98
Net Weekly Circulation (1993)				204,400
Average Daily Circulation (1993)				84,700

Wisconsin—Madison

WMTV
Ch. 15

Network Service: NBC.

Licensee: Brissette TV of Madison Inc., 615 Forward Dr., Madison, WI 53711.

Studio: 615 Forward Dr., Madison, WI 53711.

Telephone: 608-274-1515. **TWX:** 910-286-2729. **Fax:** 608-274-2737.

Technical Facilities: Channel No. 15 (476-482 MHz). Authorized power: 1050-kw max. & 794-kw horizontal visual, 105-kw max. & 79.4-kw horizontal aural. Antenna: 1160-ft. above av. terrain, 1099-ft. above ground, 2157-ft. above sea level.

Latitude 43° 03' 01"
Longitude 89° 29' 15"

Holds CP for change to 945-kw max. visual, 1155-ft. above av. terrain, 1066-ft. above ground, 2132-ft. above sea level, lat. 43° 3' 03", long. 89° 29' 13". BPCT-930420KF.

Transmitter: 615 Forward Dr., Madison.

Multichannel TV Sound: Stereo only.

Satellite Earth Stations: Harris Ku-band; Microdyne, 7-meter C-band; United Satellite Systems, 3.8-meter C-band; United Satellite Systems, 5-meter C-band; 3.8-meter Ku-band; M/A-Corn, Microdyne, Scientific-Atlanta receivers.

News Services: AP, CNN, NBC.

Ownership: Brissette Broadcasting Corp. (Group Owner).

Began Operation: July 8, 1953. Sale to Brissette Broadcasting Corp. approved Dec. 24, 1991. Sale to Adams Communications approved Dec. 23, 1987. Sale by Forward Communications Corp. approved by FCC Aug. 16, 1984. Previous sale to Forward by Lee P. Loomis approved May 15, 1963 by FCC (Television Digest, Vol. 3:20). Sale to Loomis by WTVJ interests (Mitchell Wolfson) approved April 2, 1958 (Vol. 14:10, 14). Previous sale to WTVJ interests by founding Gerald A. Bartell family approved July 25, 1957 (Vol. 13:26, 30).

Represented (sales): Blair Television.

Represented (legal): Wiley, Rein & Fielding.

Personnel:

- David L. Trabert, President & General Manager.
- Jim LeTourneau, News Director.
- Shari Bilsky, Business Manager.
- Sara McCormack, Local Sales Manager.
- Peter Calgaro, Creative Services Director.
- Tom Weeden, Chief Engineer.

Highest 30 Sec. Rate: \$1200.

City of License: Madison. **ADI:** Madison. **Rank:** 90.

Total Households: ©MSI Consumer Market Data as of 1/1/93. TV Homes, TV% and Circulation ©1993 Arbitron. County coverage based on Arbitron study.

Net Weekly Circulation	State County	Total Households	TV Households	%
50% & Over	WISCONSIN			
	Columbia	17,400	17,100	98
	Dane	146,500	144,000	98
	Green	11,700	11,500	98
	Iowa	7,600	7,500	99



WMTV BPCT-930420KF Granted 6/23/93 © American Map Corp., No. 14244

Net Weekly Circulation	State County	Total Households	TV Households	%
50% & Over	Jefferson	24,600	24,300	99
	Lafayette	5,800	5,700	98
	Marquette	5,000	4,900	98
	Richland	6,600	6,500	98
	Rock	52,400	51,900	99
	Sauk	18,100	17,700	98
Between 25-49%	WISCONSIN			
	Adams	6,200	6,000	97
	Dodge	27,200	26,800	99
	Grant	17,200	16,800	98
Between 5-24%	IOWA			
	Clayton	7,200	7,100	99
	ILLINOIS			
	Jo Daviess	8,300	8,100	98
	Stephenson	19,000	18,700	98
WISCONSIN	Crawford	6,000	5,900	98
	Green Lake	7,300	7,200	99
	Vernon	9,900	9,700	98
	Walworth	27,600	27,300	99
	Station Totals		440,100	432,900
Net Weekly Circulation (1993)				248,900
Average Daily Circulation (1993)				123,600

Wisconsin—Milwaukee

WCGV-TV
Ch. 24

Network Service: Fox.

Licensee: WCGV TV 24 Ltd. Partnership, 4041 N. 35th St., Milwaukee, WI 53216.

Studio: 4041 N. 35th St., Milwaukee, WI 53216.

Telephone: 414-442-7050. TWX: 910-262-3019. Fax: 414-874-1899.

Technical Facilities: Channel No. 24 (530-536 MHz). Authorized power: 3000-kw max. visual, 300-kw max. aural. Antenna: 1027-ft. above av. terrain, 1056-ft. above ground, 1713-ft. above sea level.

Latitude 43° 05' 15"
Longitude 87° 54' 13"

Transmitter: 3950 N. Holton St.

Multichannel TV Sound: Stereo only.

Satellite Earth Stations: Microwave Specialties, 5-meter; Scientific-Atlanta, 4.6-meter; Paracclipse; Scientific-Atlanta, Standard Communications receivers.

Ownership: ABRY Communications (Group Owner).

Began Operation: March 19, 1980. Sale to HR Bcstg. by Byron Lasky, Howard Heckel, et al., approved by FCC July 14, 1986 (Television Digest, Vol. 26:26). Sale to present owner by HR Bcstg. approved by FCC Oct. 19, 1990 (Vol. 30:24).

Represented (sales): Katz National Television.

Represented (legal): Fisher, Wayland, Cooper & Leader.

Personnel:

- Michael E. Schuch, General Manager.
- Mitchell Nye, General Sales Manager.
- Rigby Wilson, Local Sales Manager.
- Nancy Stephens, National Sales Manager.
- Betty Hertz, Program Director.
- Lori Wucherer, Promotion Director.
- Walter White, Chief Engineer.
- Shirley Putnam, Business Manager.

Rates: On request.

City of License: Milwaukee. ADI: Milwaukee. Rank: 28.

Total Households: ©MSI Consumer Market Data as of 1/1/93. TV Homes, TV% and Circulation ©1993 Arbitron. County coverage based on Arbitron study.

Net Weekly Circulation	State County	Total Households	TV Households	%
50% & Over	WISCONSIN			
	Dodge	27,200	26,800	99
	Kenosha	48,000	47,600	99
	Milwaukee	375,000	371,300	99
	Ozaukee	26,600	26,300	99



WCGV-TV BPCT-91119KG Granted 5/29/92 © American Map Corp., No. 14244

Net Weekly Circulation	State County	Total Households	TV Households	%
50% & Over	Racine	64,400	64,000	99
	Sheboygan	39,200	38,900	99
	Washington	34,100	33,800	99
	Waukesha	109,500	108,600	99
Between 25-49%	WISCONSIN			
	Jefferson	24,600	24,300	99
	Marathon	42,300	41,900	99
	Portage	22,000	21,700	99
	Walworth	27,600	27,300	99
Between 5-24%	WISCONSIN			
	Fond Du Lac	33,200	32,800	99
Station Totals		901,600	892,900	99
Net Weekly Circulation (1993)			509,500	
Average Daily Circulation (1993)			206,900	

Wisconsin—Milwaukee

WDJT-TV

Ch. 58

Network Service: None, independent.

Licensee: Weigel Bcstg. Co., Board of Trade Bldg., Suite 3200, 141 W. Jackson Blvd., Chicago, IL 60604.

Studio: 509 W. Wisconsin Ave., Milwaukee, WI 53203.

Telephone: 414-271-5800. Fax: 414-272-1368.

Technical Facilities: Channel No. 58 (734-740 MHz). Authorized power: 2820-kw max. visual. Antenna: 535-ft. above av. terrain, 630-ft. above ground, 1230-ft. above sea level.

Latitude 43° 02' 20"
Longitude 87° 55' 04"

Transmitter: Marc Plaza Hotel, 509 W. Wisconsin Ave., Milwaukee.

Satellite Earth Stations: Comtech, 5-meter Ku-band; Comtech, 5-meter C-band; DH Satellite, 5-meter C-band; Microdyne receivers.

Ownership: Weigel Broadcasting Co. (Group Owner).

Began Operation: November 1, 1988.

Represented (sales): Roslin TV Sales.

Represented (legal): Cohn & Marks.

Represented (engineering): du Treil, Lundin & Rackley.

Personnel:

Bill LeMonds, General Manager.
Mark Jollie, General Sales Manager.
Karen Sheehan, Program Director.
Kate Morgan, Promotion & Marketing Director.
Eric Owens, Chief Engineer.
Tony Cannata, Business Manager.
Chris Sass, Production Manager.
Collin Campbell, Traffic.

Highest 30 Sec. Rate: \$375.

City of License: Milwaukee. ADI: Milwaukee. Rank: 28.

Total Households: ©MSI Consumer Market Data as of 1/1/93. TV Homes, TV% and Circulation ©1993 Arbitron. County coverage based on Arbitron study.



WDJT-TV BPC2-890201KR Granted 7/31/89

© American Map Corp., No. 14244

Net Weekly Circulation	State County	Total Households	TV Households	Households %
	WISCONSIN			
Between 5-24%	Milwaukee	375,000	371,300	99
	Ozaukee	26,600	26,300	99
	Racine	64,400	64,000	99
	Washington	34,100	33,800	99
	Waukesha	109,500	108,600	99
Station Totals		609,600	604,000	99
Net Weekly Circulation (1993)				110,900
Average Daily Circulation (1993)				32,900

Wisconsin—Milwaukee

WISN-TV

Ch. 12

Network Service: ABC.

Licensee: The Hearst Corp., Box 402, Milwaukee, WI 53201.

Studio: 19th & Wells Sts., Milwaukee, WI 53233.

Mailing Address: Box 402, Milwaukee, WI 53201.

Telephone: 414-342-8812. TWX: 910-262-3417. Fax: 414-342-6490.

Technical Facilities: Channel No. 12 (204-210 MHz). Authorized power: 316-kw visual, 31.6-kw aural. Antenna: 1000-ft. above av. terrain, 1105-ft. above ground, 1735-ft. above sea level.

Latitude 43° 06' 41"
Longitude 87° 55' 38"

Transmitter: 5201 N. Milwaukee River Pkwy.

Multichannel TV Sound: Stereo only.

Satellite Earth Stations: Vertex, 4.5-meter Ku-band; Andrew, 5-meter; Andrew, 4.5-meter; Andrew, 7.3-meter; SatCom, 5.6-meter; Scientific-Atlanta, Avantek receivers.

AM Affiliate: WISN, 50-kw, 1130 kHz.

FM Affiliate: WLTQ, 11.5-kw, 97.3 MHz (No. 247), 910-ft.

News Services: ABC, AP, Conus.

Ownership: Hearst Broadcasting (Group Owner).

Began Operation: October 27, 1954 as WTVW; sale to present owners by group headed by L. F. Gran, Paul A. Pratt & Loron Thurwachter approved by FCC March 2, 1955 (Television Digest, Vol. 11:2, 5, 10).

Represented (sales): Blair Television.

Represented (legal): Tharrington, Smith & Hargrove.

Personnel:

Howard Ritchie Jr., Vice President & General Manager.
Dean Maytag, Director of Broadcast Services.
Pete Monfre, General Sales Manager.
Laura Hargis, Sales Manager.
Fred D'Ambrosi, News Director.
Patrick Baldwin, Director of Promotion & Community Services.
Russ Elkin, Chief Engineer.

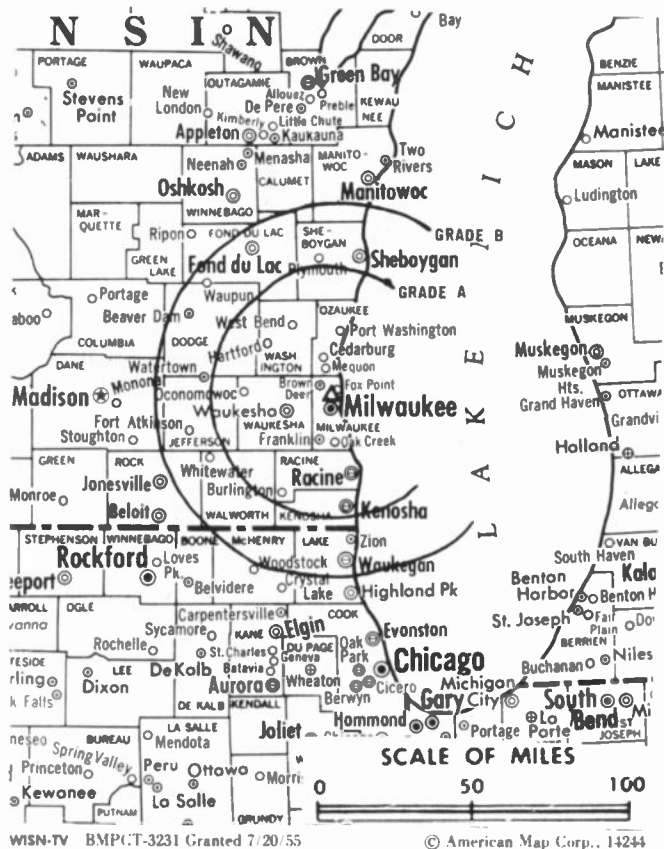
Highest 30 Sec. Rate: \$7000.

NETWORK BASE HOURLY RATE: \$1850.

City of License: Milwaukee. AOI: Milwaukee. Rank: 28.

Total Households: ©MSI Consumer Market Data as of 1/1/93. TV Homes, TV% and Circulation ©1993 Arbitron. County coverage based on Arbitron study.

Net Weekly Circulation	State County	Total Households	TV Households	%
50% & Over	WISCONSIN Dodge	27,200	26,800	99



Net Weekly Circulation	State County	Total Households	TV Households	%
50% & Over	Jefferson	24,600	24,300	99
	Kenosha	48,000	47,600	99
	Milwaukee	375,000	371,300	99
	Ozaukee	26,600	26,300	99
	Racine	64,400	64,000	99
	Sheboygan	39,200	38,900	99
	Walworth	27,600	27,300	99
	Washington	34,100	33,800	99
	Waukesha	109,500	108,600	99
Between 25-49%	WISCONSIN Fond Du Lac	33,200	32,800	99
	WISCONSIN Columbia	17,400	17,100	98
Between 5-24%	Green Lake	7,300	7,200	99
	Manitowoc	30,200	30,000	99
	Winnebago	54,500	54,100	99
	Station Totals	918,800	910,100	99
Net Weekly Circulation (1993)			677,900	
Average Daily Circulation (1993)			391,400	

Wisconsin—Milwaukee

WITI-TV
Ch. 6

Network Service: CBS.

Licensee: WITI License Inc., 9001 N. Green Bay Rd., Milwaukee, WI 53217.

Studio: 9001 N. Green Bay Rd., Milwaukee, WI 53217.

Mailing Address: Box 17600, Milwaukee, WI 53217.

Telephone: 414-355-6666. **TWX:** 910-262-3425. **Fax:** 414-355-3263.

Technical Facilities: Channel No. 6 (82-88 MHz). Authorized power: 100-kw visual, 10-kw aural. Antenna: 1000-ft. above av. terrain, 1078-ft. above ground, 1720-ft. above sea level.

Latitude 43° 05' 24"
Longitude 87° 53' 47"

Transmitter: NE corner of Capitol Dr. & Estabrook Pkwy., Shorewood, WI.

Multichannel TV Sound: Stereo only.

Satellite Earth Stations: Scientific-Atlanta, 7-meter; Vertex, 6.2-meter Ku & C-band; Scientific-Atlanta, 4.5-meter Ku-band; M/A-Com, Scientific-Atlanta, Pinzone receivers.

SNG Mobile Dish: BAF, 2.3-meter Ku-band.

News Services: AP, UPI.

Ownership: SCI Television Inc. (Group Owner).

Began Operation: May 21, 1956. Transfer to Trustee granted Sept. 1, 1992. Sale to current owner granted by FCC April 13, 1993.

Represented (sales): TeleRep Inc.

Represented (legal): Pepper & Corazzini.

Personnel:

- Andrew P. Potos, President & General Manager.
- Anne Clausen, Director of Programming & Research.
- Maria Tully, General Sales Manager.
- Scott Steffey, Director of Creative Services.
- Jill Geisler, News Director.
- Donald Roering, Chief Engineer.
- James Kurz, Controller.

Rates: On request.

City of License: Milwaukee. **AD1:** Milwaukee. **Rank:** 28.

Total Households: ©MSI Consumer Market Data as of 1/1/93. TV Homes, TV% and Circulation ©1993 Arbitron. County coverage based on Arbitron study.

Net Weekly Circulation	State County	Total Households	TV Households	%
WISCONSIN				
50% & Over	Dodge	27,200	26,800	99
	Jefferson	24,600	24,300	99
	Kenosha	48,000	47,600	99



Net Weekly Circulation	State County	Total Households	TV Households	%	
50% & Over	Milwaukee	375,000	371,300	99	
	Ozaukee	26,600	26,300	99	
	Racine	64,400	64,000	99	
	Sheboygan	39,200	38,900	99	
	Walworth	27,600	27,300	99	
	Washington	34,100	33,800	99	
	Waukesha	109,500	108,600	99	
WISCONSIN					
Between 25-49%	Fond Du Lac	33,200	32,800	99	
	ILLINOIS				
Between 5-24%	Mchenry	66,200	65,800	99	
	WISCONSIN				
	Calumet	12,100	12,000	99	
	Green Lake	7,300	7,200	99	
	Manitowoc	30,200	30,000	99	
Station Totals		925,200	916,700	99	
Net Weekly Circulation (1993)			690,900		
Average Daily Circulation (1993)			389,500		

Wisconsin—Milwaukee

WTMJ-TV

Ch. 4

Network Service: NBC.

Licensee: WTMJ Inc., 720 E. Capitol Dr., Milwaukee, WI 53212.

Studio: 720 E. Capitol Dr., Milwaukee, WI 53212.

Telephone: 414-332-9611. TWX: 910-262-3141. Fax: 414-223-5255.

Technical Facilities: Channel No. 4 (66-72 MHz). Authorized power: 100-kw visual, 10-kw aural. Antenna: 1000-ft. above av. terrain, 1096-ft. above ground, 1728-ft. above sea level.

Latitude 43° 05' 29"
Longitude 87° 54' 07"

Transmitter: 720 E. Capitol Dr.

Multichannel TV Sound: Stereo and separate audio program.

Satellite Earth Stations: Transmit/receive Harris, 5-meter C-band; Andrew, 4.6-meter Ku-band; Andrew, 4.6-meter C-band; Harris, 5-meter Ku-band; M/A-Corn, 5-meter C-band; Andrew, Harris, M/A-Corn, Scientific-Atlanta receivers.

SNG Mobile Dish: Roscor, 2.8-meter Ku-band.

AM Affiliate: WTMJ, 5-kw, 620 kHz.

FM Affiliate: WKTI, 15.5-kw, 94.5 MHz (No. 233), 910-ft.

News Services: CNN, NBC, NPS.

Ownership: WTMJ Inc. (Group Owner).

Began Operation: December 3, 1947.

Represented (sales): Petry Television Inc.

Represented (legal): Hogan & Hartson.

Personnel:

Doug Kiel, President & General Manager.

Ron Kurtis, Vice President, Finance.

Mark Strachota, General Sales Manager.

Mark LeGrand, Local Sales Manager.

Randy Price, Director of Engineering.

Jim Prather, News Director.

Mike Stutz, Program Manager.

Jim Thomas, Promotion Director.

Dennis Majewski, Production Manager.

Ed Hinshaw, Manager of Editorial Affairs.

Mary Alice Tierney, Community Affairs Manager.

Rod Synnes, Community Relations Director.

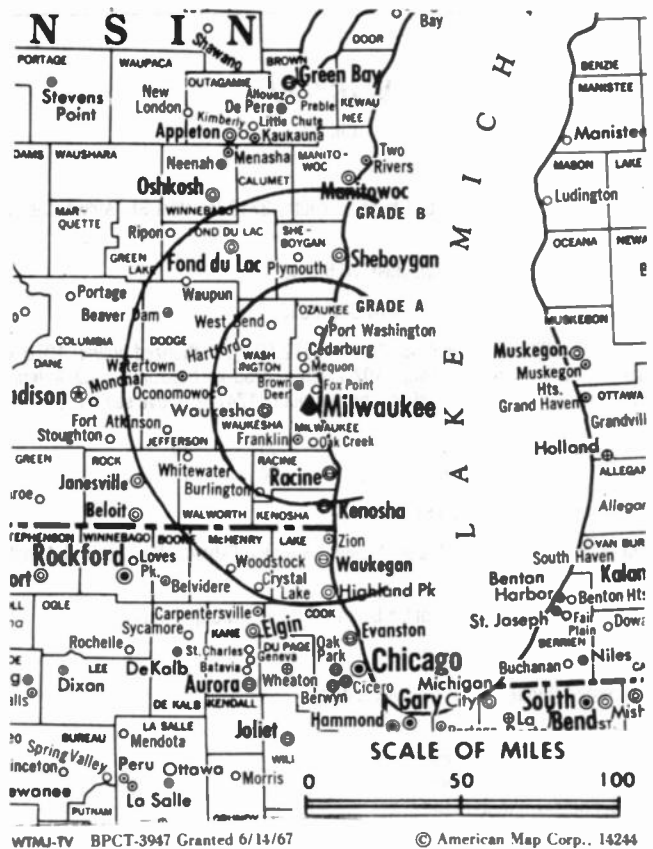
Hank Stoddard, Sports Director.

Highest 30 Sec. Rate: \$4000.

NETWORK BASE HOURLY RATE: \$1850.

City of License: Milwaukee. ADI: Milwaukee. Rank: 28.

Total Households: ©MSI Consumer Market Data as of 1/1/93. TV Homes, TV% and Circulation ©1993 Arbitron. County coverage based on Arbitron study.



Net Weekly Circulation	State County	Total Households	TV Households	%
WISCONSIN				
50% & Over	Dodge	27,200	26,800	99
	Fond Du Lac	33,200	32,800	99
	Jefferson	24,600	24,300	99
	Kenosha	48,000	47,600	99
	Milwaukee	375,000	371,300	99
	Ozaukee	26,600	26,300	99
	Racine	64,400	64,000	99
	Sheboygan	39,200	38,900	99
	Walworth	27,600	27,300	99
	Washington	34,100	33,800	99
Waukesha	109,500	108,600	99	
WISCONSIN				
Between 5-24%	Calumet	12,100	12,000	99
	Columbia	17,400	17,100	98
	Green Lake	7,300	7,200	99
	Manitowoc	30,200	30,000	99
	Winnebago	54,500	54,100	99
Station Totals		930,900	922,100	99
Net Weekly Circulation (1993)				703,900
Average Daily Circulation (1993)				414,900

Wisconsin—Milwaukee

WVCY-TV

Ch. 30

Network Service: None, independent.

Licensee: Wisconsin Voice of Christian Youth, 2712 W. Vliet St., Milwaukee, WI 53208.

Studio: 2712 W. Vliet St., Milwaukee, WI 53208.

Telephone: 414-935-3000. **Fax:** 414-935-3015.

Technical Facilities: Channel No. 30 (566-572 MHz). Authorized power: 1070-kw max. & 550-kw horizontal visual, 107-kw max. & 55-kw horizontal aural. Antenna: 960-ft. above av. terrain, 1089-ft. above ground, 1747-ft. above sea level.

Latitude	43°	05'	15"
Longitude	87°	54'	12"

Transmitter: 3950 N. Holton St.

Satellite Earth Stations: ChannelMaster, 3-meter C-band; Kaultronics, 4-meter C-band.

Ownership: Wisconsin Voice of Christian Youth Inc. (Group Owner).

Began Operation: January 1, 1983.

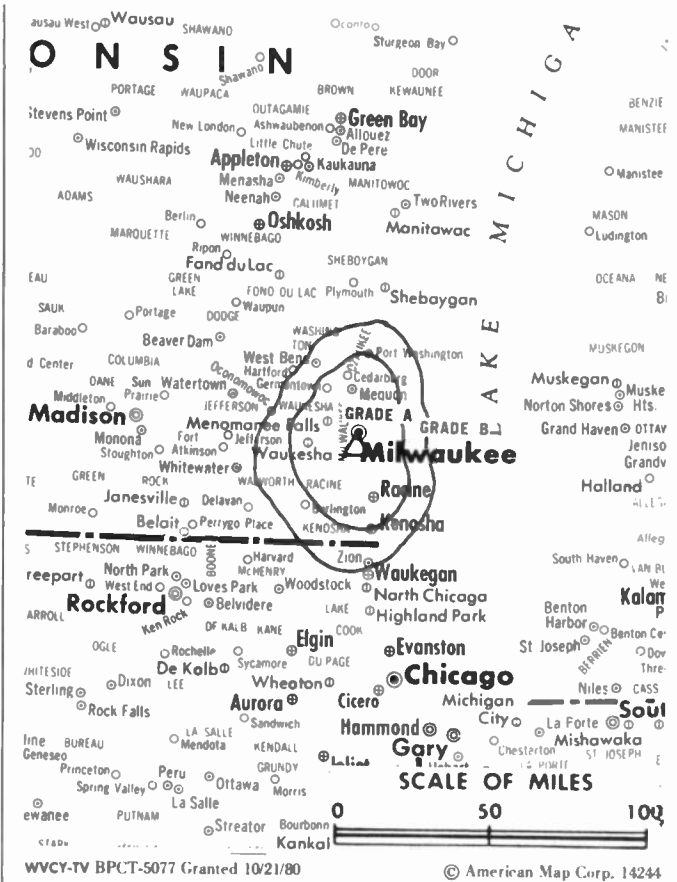
Represented (legal): Wiley, Rein & Fielding.

Personnel:

- Vic Eliason, General Manager.
- Gary Piedot, Chief Engineer.
- Jim Schneider, Program Director.

Rates: On request.

Arbitron Data: Not available.



City of License: Milwaukee. **ADI:** Milwaukee. **Rank:** 28.

Wisconsin—Milwaukee

WVTV
Ch. 18

Network Service: None, independent.

Licensee: WVTV Inc., 4041 N. 35th St., Milwaukee, WI 53216.

Studio: 4041 N. 35th St., Milwaukee, WI 53216.

Telephone: 414-442-7050. Fax: 414-874-1899.

Technical Facilities: Channel No. 18 (494-500 MHz). Authorized power: 5000-kw max. visual, 500-kw max. aural. Antenna: 1008-ft. above av. terrain, 1101-ft. above ground, 1732-ft. above sea level.

Latitude 43° 05' 48"
Longitude 87° 54' 19"

Transmitter: 0.5-mi. N of E. Capitol Dr. on N. Humboldt Ave., Milwaukee.

Multichannel TV Sound: Stereo only.

Satellite Earth Stations: Scientific-Atlanta, 7-meter C-band; Comtech, 5-meter C-band; Comtech, 4.6-meter Ku-band; Comtech, 3-meter Ku-band; M/A-Com, Microwave Assoc., Pinzone, Scientific-Atlanta, Standard Communications receivers.

Ownership: Gaylord Broadcasting Co. (Group Owner).

Began Operation: July 20, 1959. Sale to Gaylord Bcstg. by Harold & Bernard Sampson approved by FCC March 24, 1966 (Television Digest, Vol. 5:45; 6:13). Previous sale of 51% by Gene Posner to Harold & Bernard Sampson approved Aug. 9, 1962 (Vol. 2:26). Note: Sale pends (Vol. 33:34).

Represented (sales): MMT Sales Inc.

Represented (legal): Reed, Smith, Shaw & McClay.

Personnel:

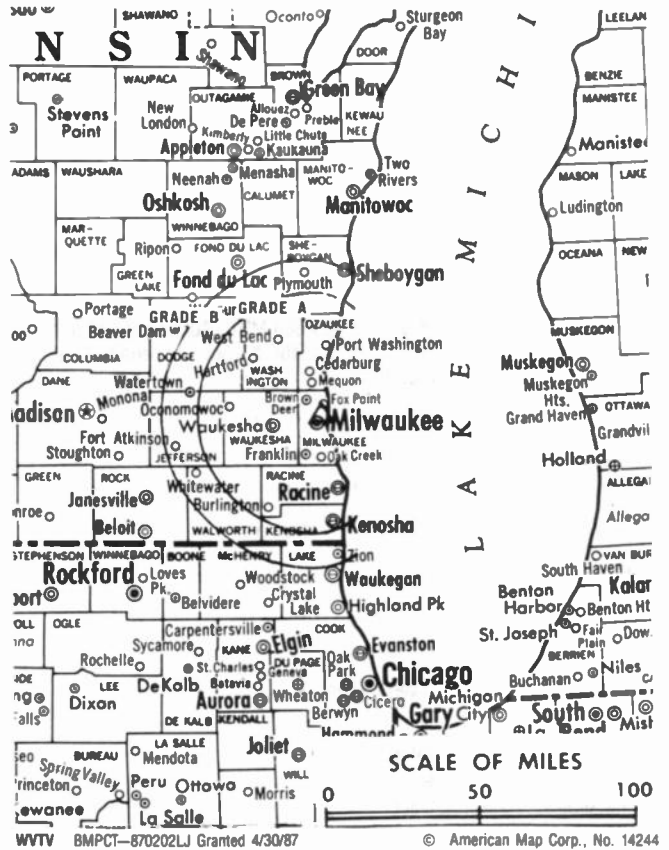
- Michael E. Schuch, General Manager.
- Sandy Graver, Station Manager.
- Mitchell Nye, General Sales Manager.
- Joe Arbogast, National Sales Manager.
- Betty Hertz, Program Director.
- Mark Hodorowski, Promotion Director.
- Wally White, Chief Engineer.
- Paul Rudolph, Production Manager.
- Jim Hall, Chief Operator.
- Shirley Putnam, Business Manager.

Rates: On request.

City of License: Milwaukee. ADI: Milwaukee. Rank: 28.

Total Households: ©MSI Consumer Market Data as of 1/1/93. TV Homes, TV% and Circulation ©1993 Arbitron. County coverage based on Arbitron study.

Net Weekly Circulation	State County	Total Households	TV Households	%
50% & Over	WISCONSIN			
	Jefferson	24,600	24,300	99
	Milwaukee	375,000	371,300	99
	Ozaukee	26,600	26,300	99
	Washington	34,100	33,800	99



Net Weekly Circulation	State County	Total Households	TV Households	%
50% & Over	Waukesha	109,500	108,600	99
Between 25-49%	WISCONSIN			
	Dodge	27,200	26,800	99
	Fond Du Lac	33,200	32,800	99
	Kenosha	48,000	47,600	99
	Racine	64,400	64,000	99
	Sheboygan	39,200	38,900	99
	Walworth	27,600	27,300	99
Between 5-24%	ILLINOIS			
	Mchenry	66,200	65,800	99
	WISCONSIN			
	Calumet	12,100	12,000	99
	Columbia	17,400	17,100	98
	Green Lake	7,300	7,200	99
	Rock	52,400	51,900	99
	Winnebago	54,500	54,100	99
Station Totals		1,019,300	1,009,800	99
Net Weekly Circulation (1993)				492,500
Average Daily Circulation (1993)				205,000

Wisconsin—Racine

WJJA

Ch. 49

Network Service: None, independent.

Licensee: TV 49 Inc., 4311 Oakwood Rd., Oak Creek, WI 53154.

Studio: 4311 E. Oakwood Rd., Oak Creek, WI 53154.

Telephone: 414-764-4953. **Fax:** 414-764-5190.

Technical Facilities: Channel No. 49 (680-686 MHz). Authorized power: 2690-kw max. visual, 269-kw max. aural. Antenna: 469-ft. above av. terrain, 413-ft. above ground, 1112-ft. above sea level.

Latitude	42°	51'	18"
Longitude	87°	50'	41"

Transmitter: 4311 E. Oakwood Rd., Oak Creek.

Satellite Earth Station: DH Satellite; Omni receivers.

Ownership: TV 49 Inc.

Began Operation: January 27, 1990.

Represented (legal): Arter & Hadden.

Represented (engineering): Lyle R. Evans.

Personnel:

Michael Schuster, General Manager.

Steven Meitner, Chief Engineer.

Arvis Kinlow, Business Manager.

Rates: On request.

Arbitron Data: Not available.



City of License: Racine. **ADI:** Milwaukee. **Rank:** 28.

Wisconsin—Rhineland-Wausau

WJFW-TV
Ch. 12

Network Service: NBC.

Licensee: Northland TV Inc., Box 858, Rhineland, WI 54501.

Studio: S. Oneida Ave., Rhineland, WI 54501.

Telephone: 715-369-4700.

Technical Facilities: Channel No. 12 (204-210 MHz). Authorized power: 316-kw visual, 57.6-kw aural. Antenna: 1662-ft. above av. terrain, 1679-ft. above ground, 3323-ft. above sea level.

Latitude 45° 40' 02"
Longitude 89° 12' 27"

Transmitter: County Hwy. C at Starks.

Multichannel TV Sound: Stereo only.

Satellite Earth Stations: 3 in operation; Channel Master, Harris receivers.

News Services: NBC, UPI.

Ownership: Seaway Communications Inc. (Group Owner).

Began Operation: October 20, 1966. Left air Nov. 17, 1968 following destruction of transmitter by plane crash. Resumed operation Sept. 10, 1969 (Television Digest, Vol. 9:37). Distress sale to present minority-owned company by Alvin E. O'Konski approved by FCC April 20, 1979 (Vol. 19:16).

Represented (sales): Seltel Inc.

Represented (legal): Mullin, Rhyne, Emmons & Topel, P.C.

Personnel:

- Marie Platteter, General Manager.
- Jack Crowley, General Sales Manager.
- Chris Oatman, News Director.
- Brian Henning, Chief Engineer.
- Susan Sharkey, Promotion Director.
- Brigitte Jorgensen, Business Manager.
- Jim Berns, Production Manager.
- Andrea Smugala, Production Manager.
- Sandy England, Traffic Assistant.

Rates: On request.

City of License: Rhineland. ADI: Wausau-Rhineland. Rank: 133.

Total Households: ©MSI Consumer Market Data as of 1/1/93. TV Homes, TV% and Circulation ©1993 Arbitron. County coverage based on Arbitron study.

Net Weekly Circulation	State County	Total Households	TV Households	%
50% & Over	MICHIGAN			
	Iron	5,600	5,500	98
	WISCONSIN			
	Florence	1,800	1,800	100
	Forest	3,300	3,200	97
	Langlade	7,600	7,500	99
	Lincoln	10,400	10,300	99



WJFW-TV BPCT-4216 Granted 4/30/69 © American Map Corp., No. 14244

Net Weekly Circulation	State County	Total Households	TV Households	%
50% & Over	Marathon	42,300	41,900	99
	Oneida	12,900	12,600	98
	Price	6,100	5,900	97
	Vilas	7,500	7,300	97
Between 25-49%	MICHIGAN			
	Dickinson	10,800	10,700	99
	Ontonagon	3,600	3,500	97
Between 5-24%	WISCONSIN			
	Iron	2,600	2,600	100
	WISCONSIN			
	Ashland	6,300	6,200	98
	Clark	11,200	10,900	97
Marinette	15,900	15,800	99	
Shawano	14,100	13,900	99	
Taylor	6,800	6,700	99	
Station Totals		176,100	173,500	99
Net Weekly Circulation (1993)				85,500
Average Daily Circulation (1993)				44,500

Wisconsin—Wausau

WAOW-TV

Ch. 9

Network Service: ABC.

Licensee: Michael L. Eskridge, Operating Agent, 1355 Piccard Dr., Rockville, MD 20850.

Studio: 1908 Grand Ave., Wausau, WI 54401.

Telephone: 715-842-2251. Fax: 715-848-0195.

Technical Facilities: Channel No. 9 (186-192 MHz). Authorized power: 316-kw visual, 63-kw aural. Antenna: 1210-ft. above av. terrain, 647-ft. above ground, 2549-ft. above sea level.

Latitude 44° 55' 14.30"
Longitude 89° 41' 30.60"

Transmitter: Rib Mountain.

Satellite Earth Stations: Andrew, 7.3-meter C-band; United Satellite Systems, 5-meter; Andrew, 4-meter C-band; United Satellite Systems, Avantek receivers.

News Services: AP, CNN.

Ownership: Michael Eskridge, Operating Agent.

Began Operation: May 7, 1965. Sale to Sharad Tak by Liberty Broadcasting approved by FCC Jan. 7, 1985 (Television Digest, Vol. 24:43). Assignment of license to Operating Agent granted by the FCC Jan. 27, 1993.

Represented (sales): Katz Continental Television.

Represented (legal): Dow, Lohnes & Albertson.

Personnel:

Laurin Jorstad, General Manager.
Marshall Porter, General Sales Manager.
Rick Moll, News Director.
Sharon Reyer, Promotion Director.
Russ Crass, Chief Engineer.

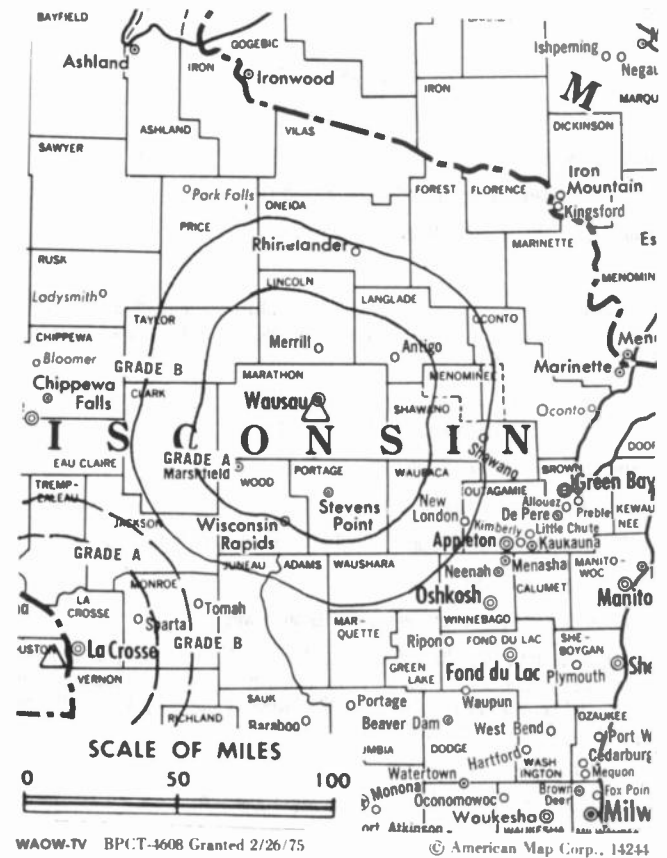
Highest 30 Sec. Rate: \$600.

NETWORK BASE HOURLY RATE: \$450.

City of License: Wausau. AOI: Wausau-Rhineland. Rank: 133.

Total Households: ©MSI Consumer Market Data as of 1/1/93. TV Homes, TV% and Circulation ©1993 Arbitron. County coverage based on Arbitron study.

Net Weekly Circulation	State County	Total Households	TV Households	%
50% & Over				
	WISCONSIN			
	Adams	6,200	6,000	97
	Clark	11,200	10,900	97
	Forest	3,300	3,200	97
	Langlade	7,600	7,500	99
	Lincoln	10,400	10,300	99
	Marathon	42,300	41,900	99
	Oneida	12,900	12,600	98
	Portage	22,000	21,700	99
	Price	6,100	5,900	97



Net Weekly Circulation	State County	Total Households	TV Households	%
50% & Over				
	Taylor	6,800	6,700	99
	Vilas	7,500	7,300	97
	Wood	27,900	27,600	99
Between 25-49%				
	WISCONSIN			
	Juneau	8,500	8,200	96
	Waushara	7,900	7,800	99
Between 5-24%				
	WISCONSIN			
	Ashland	6,300	6,200	98
	Green Lake	7,300	7,200	99
	Iron	2,600	2,600	100
	Jackson	6,300	6,200	98
	Marquette	5,000	4,900	98
	Menominee	1,200	1,100	92
	Monroe	13,600	13,300	98
	Rusk	5,700	5,600	98
	Shawano	14,100	13,900	99
	Waupaca	17,400	17,200	99
Station Totals		260,100	255,800	98
Net Weekly Circulation (1993)				165,400
Average Daily Circulation (1993)				107,300

Wisconsin—Wausau

WSAW-TV

Ch. 7

Network Service: CBS.

Licensee: Brissette TV of Wausau Inc.

Studio: 1114 Grand Ave., Wausau, WI 54403.

Mailing Address: Box 8088, Wausau, WI 54402.

Telephone: 715-845-4211. Fax: 715-845-2649.

Technical Facilities: Channel No. 7 (174-180 MHz). Authorized power: 316-kw visual, 63.2-kw aural. Antenna: 1209-ft. above av. terrain, 645-ft. above ground, 2547-ft. above sea level.

Latitude 44° 55' 14.30"

Longitude 89° 41' 30.60"

Transmitter: Rib Mountain.

Satellite Earth Stations: Scientific-Atlanta, 7-meter C-band; Comtech, 5-meter C-band; Scientific-Atlanta, 4.6-meter C-band; Vertex, 4.6-meter Ku-band; RCA, Scientific-Atlanta, M/A-Com receivers.

News Services: AP, CBS, CNN, UPI.

Ownership: Brissette Broadcasting Corp. (Group Owner).

Began Operation: October 24, 1954. Sale by Forward Communications Corp. approved by FCC August 16, 1984 (Television Digest, Vol. 23:44). Sale to Adams Communications approved Dec. 23, 1987. Sale to present owners approved Dec. 24, 1991.

Represented (sales): Blair Television.

Personnel:

Scott Chorski, General Manager
 Steve Wade, General Sales Manager.
 Mark Zelich, News Director.
 Joe Kamenick, Chief Engineer.
 Tony Christman, Business Manager.
 Lee Klaus, Operations Manager.

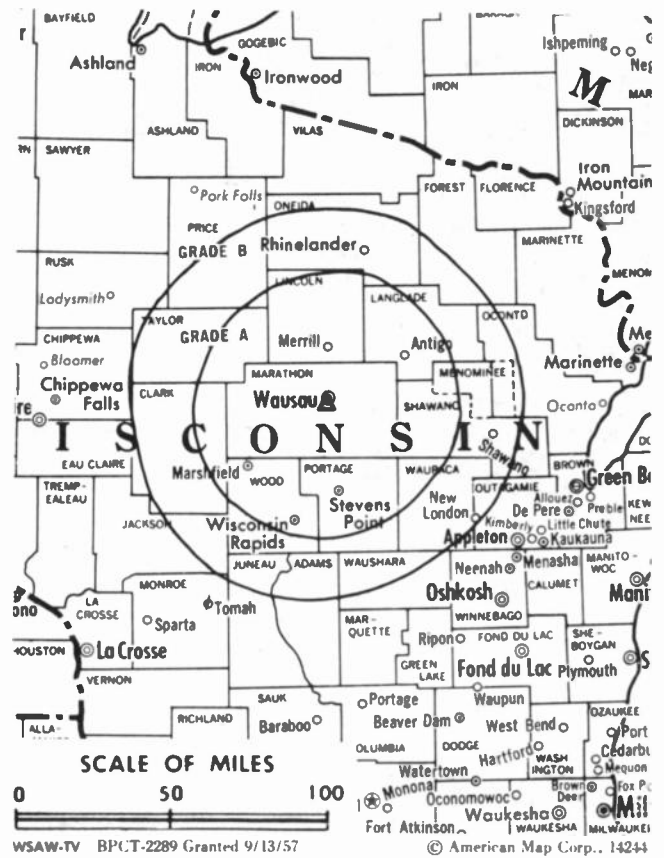
Highest 30 Sec. Rate: \$540.

NETWORK BASE HOURLY RATE: \$450.

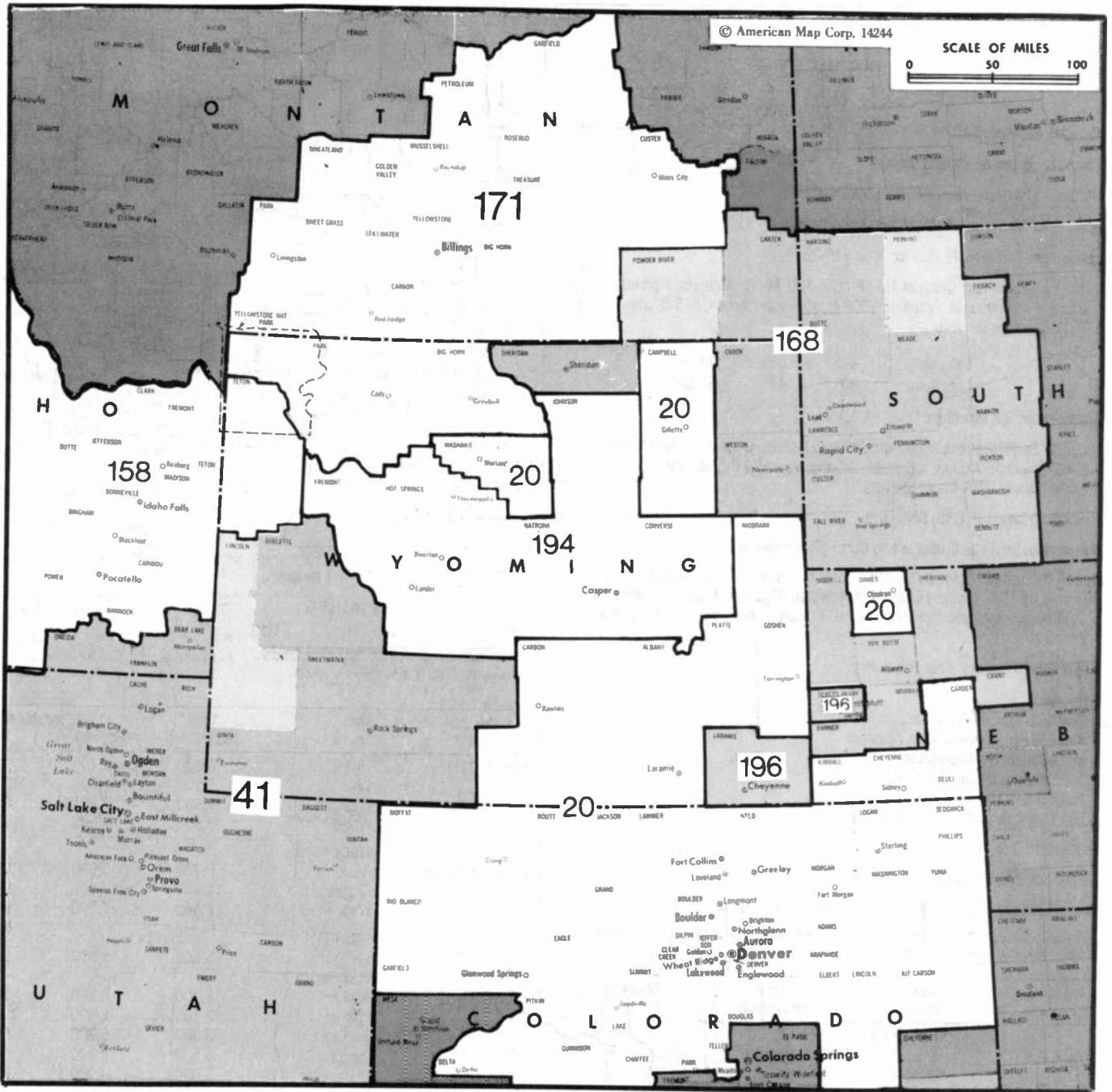
City of License: Wausau. ADI: Wausau-Rhineland. Rank: 133.

Total Households: ©MSI Consumer Market Data as of 1/1/93. TV Homes, TV% and Circulation ©1993 Arbitron. County coverage based on Arbitron study.

Net Weekly Circulation	State County	Total Households	TV Households	%
50% & Over	WISCONSIN			
	Adams	6,200	6,000	97
	Clark	11,200	10,900	97
	Forest	3,300	3,200	97
	Langlade	7,600	7,500	99
	Lincoln	10,400	10,300	99
	Marathon	42,300	41,900	99
	Oneida	12,900	12,600	98
	Portage	22,000	21,700	99
	Price	6,100	5,900	97



Net Weekly Circulation	State County	Total Households	TV Households	%
50% & Over	Taylor	6,800	6,700	99
	Vilas	7,500	7,300	97
	Waushara	7,900	7,800	99
	Wood	27,900	27,600	99
Between 25-49%	WISCONSIN			
	Rusk	5,700	5,600	98
	Shawano	14,100	13,900	99
Waupaca	17,400	17,200	99	
Between 5-24%	MICHIGAN			
	Iron	5,600	5,500	98
	WISCONSIN			
	Ashland	6,300	6,200	98
	Iron	2,600	2,600	100
	Jackson	6,300	6,200	98
	Juneau	8,500	8,200	96
	Marquette	5,000	4,900	98
Menominee	1,200	1,100	92	
Monroe	13,600	13,300	98	
Sawyer	5,800	5,600	97	
Station Totals		264,200	259,700	98
Net Weekly Circulation (1993)				170,400
Average Daily Circulation (1993)				109,200



Market	Arbitron ADI TV Households	Rank	Market Area Commercial TV Stations
Denver, CO	1,090,100	20	KCEC (50), KCNC-TV (4), KDVR (31), KFNR (11), KMGH-TV (7), KREG-TV (3), KSBS-TV (24), KTVD (20), KUBD (59), KUSA-TV (9), KWGN-TV (2), KWHD (53), KCCZ (4), KJZZ-TV (14), KOOG-TV (30), KSL-TV (5), KSTU (13), KTVX (4), KUTV (2), KIDK (3), KJF-TV (8), KJVI (2), KPVI (6)
Salt Lake City, UT	614,700	41	KCLO-TV (15), KEVN-TV (7), KHSD-TV (11), KIVV-TV (5), KOTA-TV (3), KSGW-TV (12)
Idaho Falls-Pocatello, ID	108,000	158	KSMI (6), KTVQ (2), KULR-TV (8), KYUS-TV (3)
Rapid City, SD	91,100	168	KFNB (20), KFNE (10), KGWC-TV (14), KGWL-TV (5), KGWR-TV (13), KTWQ-TV (2)
Billings-Hardin, MT	86,700	171	KDUH-TV (4), KGWN-TV (5), KKTU (33), KSTF (10), KTVS (3)
Casper-Riverton, WY	43,800	194	
Cheyenne, WY-Scottsbluff, NE-Sterling, CO	43,400	196	

State Cross Reference List
Communities that receive programs of stations that are located elsewhere.

KGWL-TV, Lander	See Riverton, WY
-----------------	------------------

Wyoming Station Totals as of November 1, 1993

	VHF	UHF	TOTAL
Commercial Television Stations	8	3	11
Educational Television Stations	1	0	1
	9	3	12

Wyoming—Casper

KFNB

Ch. 20

Network Service: ABC.

Licensee: WyoMedia Corp., 7075 Salt Creek Hwy., Box 1, Casper, WY 82601.

Studio: 7075 Salt Creek Rd., Box 1, Casper, WY 82601.

Telephone: 307-577-5923. **Fax:** 307-577-5928.

Technical Facilities: Channel No. 20 (506-512 MHz). **Authorized power:** 68-kw max. visual, 6.8-kw max. aural. **Antenna:** 1744-ft. above av. terrain, 150-ft. above ground, 8170-ft. above sea level.

Latitude	42°	44'	37"
Longitude	106°	18'	26"

Holds CP for change to 1557-kw max. visual, 155-kw max. aural, 1750-ft. above av. terrain, 150-ft. above ground, 8190-ft. above sea level, lat. 42° 44' 37", long. 106° 18' 31", transmitter to Casper Mountain. BPCT-860523KF.

Transmitter: Casper Mountain, 8-mi. SSW of Casper.

Satellite Earth Stations: In operation.

Ownership: WyoMedia Corp.

Began Operation: November 1, 1984. Left air April 25, 1989, resumed operation January 22, 1990. Assignment of license from Casper Channel 20 Inc., Mark R. Nalbone, Receiver to present owner granted December 11, 1991.

Represented (sales): Savalli Broadcast Sales; Art Moore Inc.

Represented (legal): Irwin, Campbell & Crowe.

Represented (engineering): Arthur K. Peters Consulting Engineers.

Personnel:

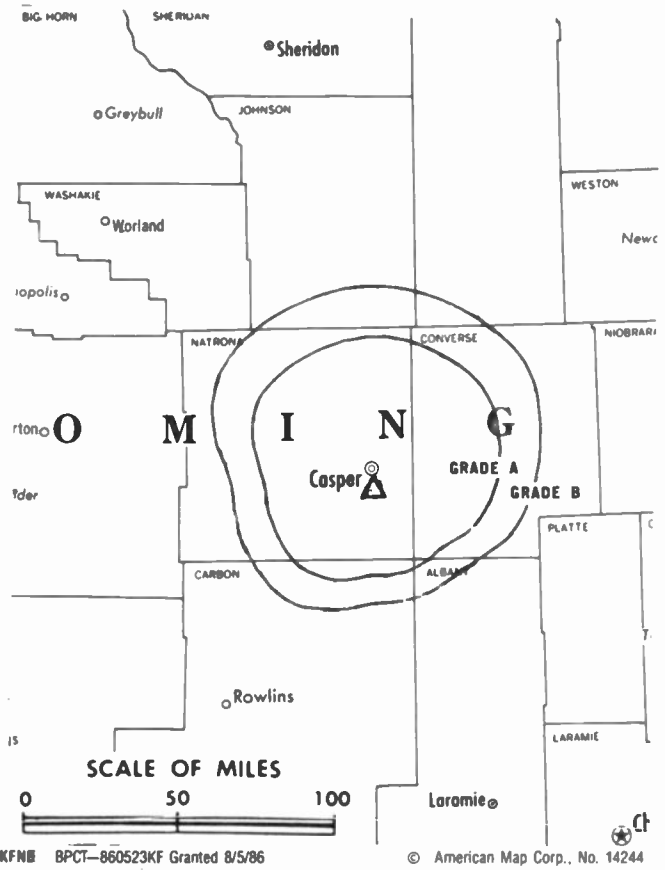
- Mark Nalbone, General Manager & National Sales Manager.
- Tina Nalbone, Local Sales Manager.
- Kim Ortega, Program Director.
- Kelly Wright, Promotion Director.
- Greg Fladager, Production Manager.
- Brian McCash, Chief Engineer.

Highest 30 Sec. Rate: \$500.

Arbitron Data: Figures include KFNE, Riverton & KFNR, Rawlins, WY.

City of License: Casper. **ADI:** Casper-Riverton. **Rank:** 194.

Total Households: ©MSI Consumer Market Data as of 1/1/93. TV Homes, TV% and Circulation ©1993 Arbitron. County coverage based on Arbitron study.



Net Weekly Circulation	State County	Total Households	TV Households	%
50% & Over	WYOMING			
	Converse	3,800	3,700	97
	Fremont	11,900	11,600	97
	Natrona	23,400	23,000	98
Between 25-49%	WYOMING			
	Carbon	5,900	5,700	97
	Hot Springs	1,900	1,800	95
Between 5-24%	WYOMING			
	Washakie	3,100	3,000	97
Station Totals		50,000	48,800	98
Net Weekly Circulation (1993)				29,100
Average Daily Circulation (1993)				14,500

Wyoming—Casper

KGWC-TV

Ch. 14

(Operates satellites KGWL-TV, Lander & KGWR-TV, Rock Springs, WY)

Network Service: CBS.

Licensee: Stauffer Communications Inc., Box 119, Topeka, KS 66601.

Studio: 304 N. Center St., Casper, WY 82601.

Telephones: 307-234-1111; 800-788-5492. Fax: 307-234-2835.

Technical Facilities: Channel No. 14 (470-476 MHz). Authorized power: 1380-kw max. & 759-kw horizontal visual, 140-kw max. & 79.4-kw horizontal aural. Antenna: 1880-ft. above av. terrain, 235-ft. above ground, 8255-ft. above sea level.

Latitude 42° 44' 26"
Longitude 106° 21' 34"

Transmitter: R79W, T32N, Section 18, Natrona County.

Satellite Earth Stations: Magnatech, 5-meter C-band; AEL, 4-meter Ku-band; Magnatech, 3-meter C-band; M/A-Com, Microdyne receivers.

News Services: AP, CBS.

Ownership: Stauffer Communications Inc. (Group Owner).

Began Operation: August 12, 1980. Sale to present owner by Rocky Mountain Communications Network approved by FCC August 25, 1986 (Television Digest, Vol. 26:23).

Represented (sales): Katz Continental Television.

Represented (legal): Dow, Lohnes & Albertson.

Personnel:

Carl Occhipinti, General Manager.
Alan Nicksic, Station Manager.
Tim Swanson, General Sales Manager.
Nimi McConigley, News Director.
Jeremy Patey, Program Director.

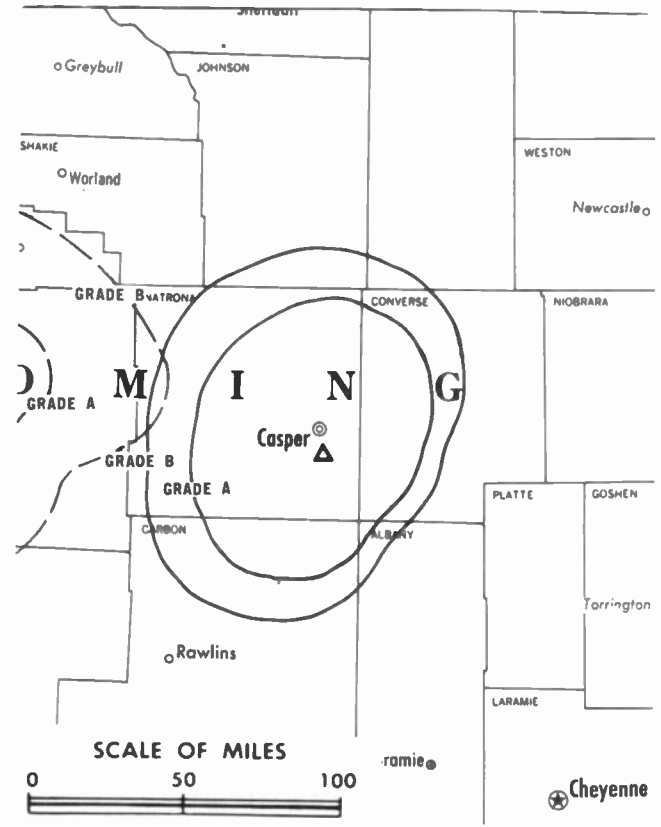
Rates: On request.

Arbitron Data: Figures include satellites KGWL-TV, Lander & KGWR-TV, Rock Springs, WY.

City of License: Casper. ADI: Casper-Riverton. Rank: 194.

Total Households: ©MSI Consumer Market Data as of 1/1/93. TV Homes, TV% and Circulation ©1993 Arbitron. County coverage based on Arbitron study.

Net Weekly Circulation	State County	Total Households	TV Households	%
50% & Over	WYOMING			
	Campbell	10,000	9,600	96
	Fremont	11,900	11,600	97



KGWC-TV BMPCT-800519KH Granted 6/27/80

© American Map Corp., No. 14244

Net Weekly Circulation	State County	Total Households	TV Households	%
50% & Over	Johnson	2,300	2,200	96
	Natrona	23,400	23,000	98
Between 25-49%	WYOMING			
	Converse	3,800	3,700	97
	Hot Springs	1,900	1,800	95
	Sweetwater	13,500	13,000	97
	Washakie	3,100	3,000	97
	Weston	2,400	2,300	96
Between 5-24%	WYOMING			
	Crook	1,900	1,800	95
	Niobrara	1,000	1,000	100
	Park	8,900	8,600	97
Station Totals		84,100	81,600	97
Net Weekly Circulation (1993)				44,100
Average Daily Circulation (1993)				19,700

Wyoming—Casper

KTWO-TV

Ch. 2

(Operates satellite KKTU, Cheyenne, WY)

Network Service: NBC.

Licensee: KTWO Corp., 212 E. Liberty St., Wooster, OH 44691.

Studio: 4200 E. 2nd St., Casper, WY 82609.

Telephone: 307-237-3711. Fax: 307-234-9866.

Technical Facilities: Channel No. 2 (54-60 MHz). Authorized power: 100-kw visual, 22-kw aural. Antenna: 2000-ft. above av. terrain, 375-ft. above ground, 8485-ft. above sea level.

Latitude 42° 44' 03"
Longitude 106° 20' 00"

Transmitter: 8-mi. S of Casper.

News Service: AP.

Ownership: Wooster Republican Printing Co. (Group Owner).

Began Operation: March 8, 1957. Sale of station by Harriscope Bcstg. Corp. to present owner approved by FCC Dec. 12, 1986 (Television Digest, Vol. 26:45).

Represented (sales): Seltel Inc.

Represented (legal): Baker & Hostetter.

Represented (engineering): Hammett & Edison Inc.

Personnel:

Michelle Ferguson, General Manager.

Tim Havasi, Local Sales Manager.

Debbie Hales-McLemore, National Sales Manager.

Wes Sturr, News Director.

Dave Borino, Program Director.

Roger Sewell, Promotion Director.

Linda Makinen, Business Manager.

Kris Anderson, Director of Engineering.

Janet Curry, Marketing Director.

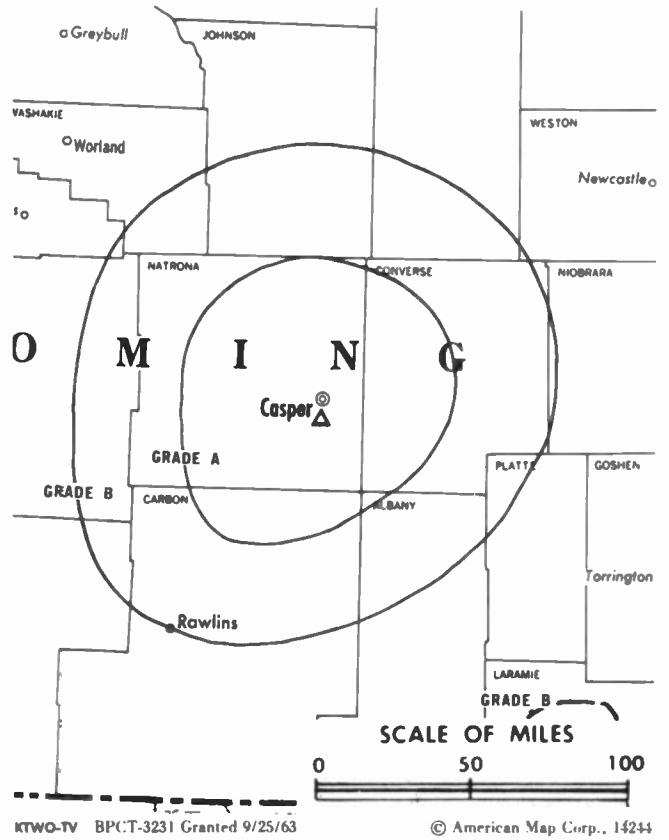
Highest 30 Sec. Rate: \$425.

Arbitron Data: Includes KKTU, Cheyenne, WY.

City of License: Casper. ADI: Casper-Riverton. Rank: 194.

Total Households: ©MSI Consumer Market Data as of 1/1/93. TV Homes, TV% and Circulation ©1993 Arbitron. County coverage based on Arbitron study.

Net Weekly Circulation	State County	Total Households	TV Households	%
50% & Over	WYOMING			
	Big Horn	3,800	3,700	97
	Campbell	10,000	9,600	96
	Carbon	5,900	5,700	97
	Converse	3,800	3,700	97
	Fremont	11,900	11,600	97
	Goshen	4,900	4,800	98



Net Weekly Circulation	State County	Total Households	TV Households	%
50% & Over	Hot Springs	1,900	1,800	95
	Johnson	2,300	2,200	96
	Natrona	23,400	23,000	98
	Park	8,900	8,600	97
	Platte	3,200	3,100	97
	Sublette	1,800	1,700	94
	Sweetwater	13,500	13,000	97
	Washakie	3,100	3,000	97
Between 25-49%	WYOMING			
	Albany	12,400	11,900	96
	Crook	1,900	1,800	95
	Laramie	28,600	28,200	99
	Lincoln	4,100	3,900	95
	Niobrara	1,000	1,000	100
	Sheridan	9,400	9,000	96
	Teton	5,000	4,800	96
Uinta	5,700	5,500	96	
Weston	2,400	2,300	96	
Station Totals		168,900	163,900	97
Net Weekly Circulation (1993)			94,600	
Average Daily Circulation (1993)			47,300	

Wyoming—Cheyenne

KGWN-TV

Ch. 5

(Operates satellites KSTF, Scottsbluff, NE & KTVS, Sterling, CO)

Network Service: CBS, ABC.

Licensee: Stauffer Communications Inc., 2923 E. Lincolnway, Cheyenne, WY 82001.

Studio: 2923 E. Lincolnway, Cheyenne, WY 82001.

Telephone: 307-634-7755. TWX: 910-949-4067. Fax: 307-637-8604.

Technical Facilities: Channel No. 5 (76-82 MHz). Authorized power: 100-kw visual, 10-kw aural. Antenna: 620-ft. above av. terrain, 483-ft. above ground, 7260-ft. above sea level.

Latitude 41° 06' 03"
Longitude 105° 00' 16"

Transmitter: Borie, WY, 10.2-mi. WSW of Cheyenne.

Satellite Earth Stations: Transmit/receive Scientific-Atlanta, 7-meter C-band; Scientific-Atlanta, 5-meter Ku-band; RCA, Scientific-Atlanta receivers.

News Service: AP.

Ownership: Stauffer Communications Inc. (Group Owner).

Began Operation: March 22, 1954. Sale to Lamb Enterprises by Frontier Bcstg. Co. (McCraken) approved by FCC July 6, 1972 (Television Digest, Vol. 11:47; 12:28). Sale to Burke Bcstg. approved Oct. 14, 1983. Sale to present owner approved July 8, 1986 (Vol. 26:13).

Represented (sales): Katz Continental Television.

Represented (legal): Dow, Lohnes & Albertson.

Personnel:

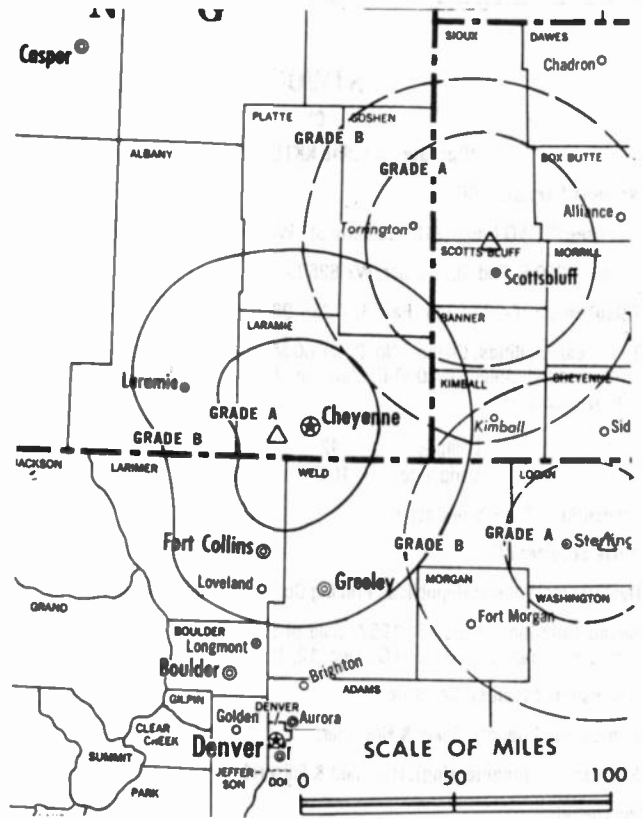
Carl J. Occhipinti, General Manager.
Ousty Thein, General Sales Manager.
Barbara Parenti, Program Director.
Brian Olson, News Director.
Steve Vancoart, Promotion Director.
Tony Schaefer, Chief Engineer.
Bert Grant, Business Manager.

Rates: On request.

Arbitron Data: Figures do not include KSTF, Scottsbluff NE & KTVS, Sterling, CO.

City of License: Cheyenne. ADI: Cheyenne, WY-Scottsbluff, NE-Sterling, CO. Rank: 196.

Total Households: ©MSI Consumer Market Data as of 1/1/93. TV Homes, TV% and Circulation ©1993 Arbitron. County coverage based on Arbitron study.



Net Weekly Circulation	State County	Total Households	TV Households	Households %
50% & Over	WYOMING			
	Albany	12,400	11,900	96
	Laramie	28,600	28,200	99
	Platte	3,200	3,100	97
Between 25-49%	COLORADO			
	Larimer	75,600	74,200	98
	WYOMING			
	Goshen	4,900	4,800	98
Between 5-24%	COLORADO			
	Weld	48,300	47,600	99
	WYOMING			
	Carbon	5,900	5,700	97
Station Totals		178,900	175,500	98
Net Weekly Circulation (1993)				77,600
Average Daily Circulation (1993)				34,000

Wyoming—Cheyenne

KKTU

Ch. 33

(Satellite of KTWO-TV, Casper, WY)

Network Service: NBC.

Licensee: KTWO Corp., 4200 E. 2nd St., Casper, WY 82609.

Studio: See KTWO-TV, Casper.

Telephone: 307-237-3711. **Fax:** 307-234-9866.

Technical Facilities: Channel No. 33 (584-590 MHz). Authorized power: 253-kw max. visual. Antenna: 485-ft. above av. terrain, 482-ft. above ground, 6940-ft. above sea level.

Latitude 41° 08' 55"
Longitude 104° 57' 22"

Transmitter: 6.25-mi. W of Cheyenne.

Ownership: Wooster Republican Printing Co. (Group Owner).

Began Operation: August 28, 1987.

Represented (sales): Settel Inc.

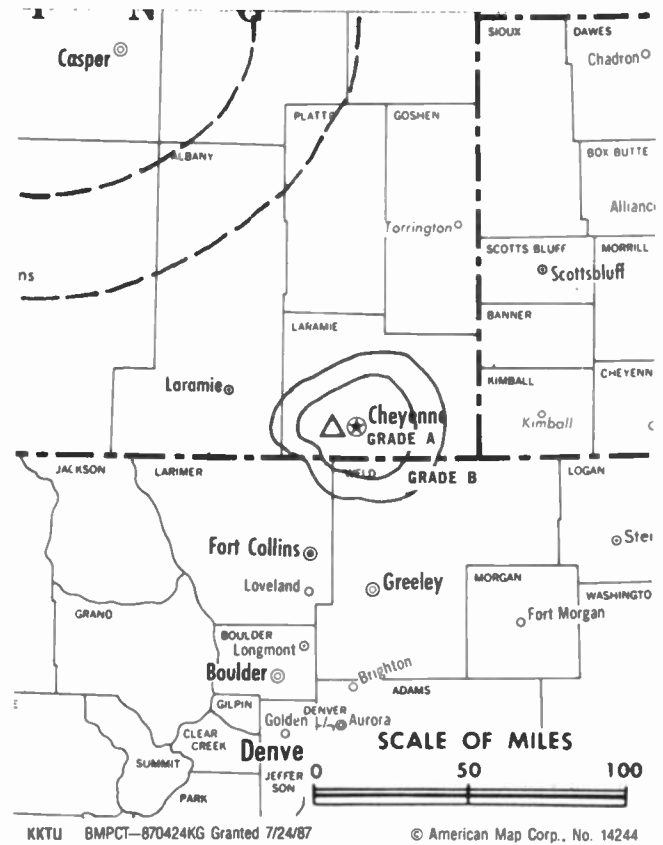
Represented (legal): Baker & Hostetler.

Represented (engineering): Hammett & Edison Inc.

Personnel:

See KTWO-TV, Casper, WY.

Arbitron Data: Included with KTWO-TV, Casper, WY.



City of License: Cheyenne. ADI: Cheyenne, WY-Scottsbluff, NE-Sterling, CO. Rank: 196.

Wyoming—Jackson

KJVI

Ch. 2

(Satellite of KPVI, Pocatello, ID)

Network Service: ABC.

Licensee: Ambassador Media Corp., Box 7454, Jackson, WY 83001.

Studio: 790 W. Broadway, Suite 204, Jackson, WY 83001.

Telephone: 307-733-2066.

Technical Facilities: Channel No. 2 (54-60 MHz). Authorized power: 0.19-kw visual.
Antenna: 997-ft. above av. terrain, 11-ft. above ground, 8051-ft. above sea level.

Latitude	43°	27'	42"
Longitude	110°	45'	09"

Transmitter: Snow King Mountain, approx. 1.25-mi. S of Jackson.

Ownership: Ambassador Media Corp. (Group Owner).

Began Operation: January 9, 1991.

Represented (sales): Settel Inc.

Represented (legal): Hopkins & Sutter.

Personnel:

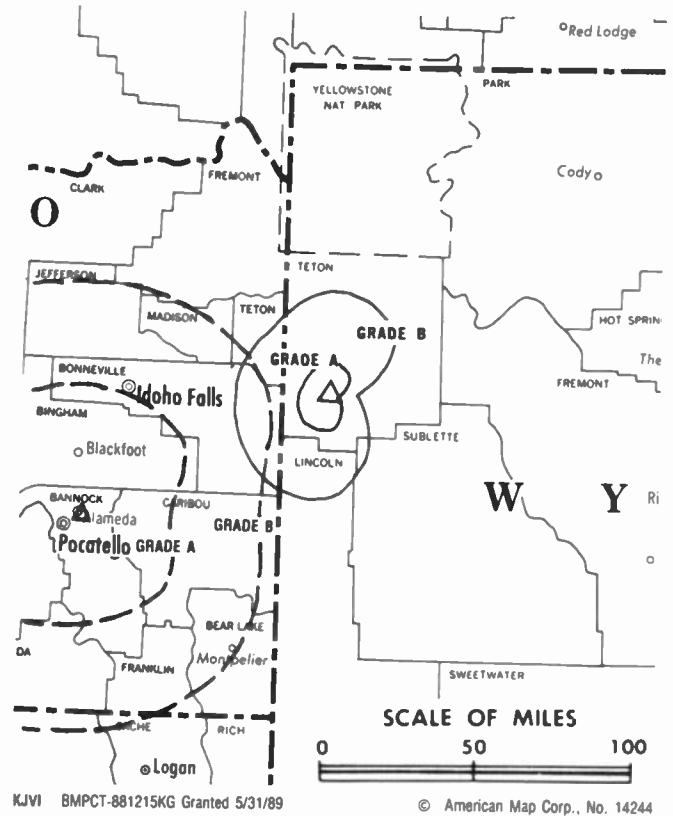
Harry P. Neuhardt, General Manager.

Kathryn Brody, Station Manager.

Nick Davidson, Chief Engineer.

Rates: On request.

Arbitron Data: Included with KPVI, Pocatello, ID.



City of License: Jackson. ADI: Idaho Falls-Pocatello. Rank: 158.

Wyoming—Riverton

KFNE

Ch. 10

(Satellite of KFNB, Casper, WY)

Network Service: ABC.

Licensee: First National Bcstg. Corp., 7075 Salt Creek Hwy., Casper, WY 82601.

Studio: 7075 Salt Creek Hwy., Casper, WY 82601.

Telephone: 307-577-5923. **Fax:** 307-577-5928.

Technical Facilities: Channel No. 10 (192-198 MHz). Authorized power: 170-kw max. visual, 17-kw aural. Antenna: 526-ft. above av. terrain, 62-ft. above ground, 7546-ft. above sea level.

Latitude 43° 27' 26"

Longitude 108° 12' 02"

Transmitter: Boysen Peak, 31-mi. NNE of Riverton.

Satellite Earth Station: Bogner, 12-meter; RCA receivers.

News Service: UPI.

Ownership: First National Broadcasting Corp. (Group Owner).

Began Operation: December 22, 1957. Sale to Francis D'Addario, et al., by Joseph P. & Mildred V. Ernst approved by FCC Feb. 28, 1980 (*Television Digest*, Vol. 19:26). Sale to David Antoniak, et al., approved June 27, 1984. Left air January 1987. Resumed operation under current ownership April 7, 1991.

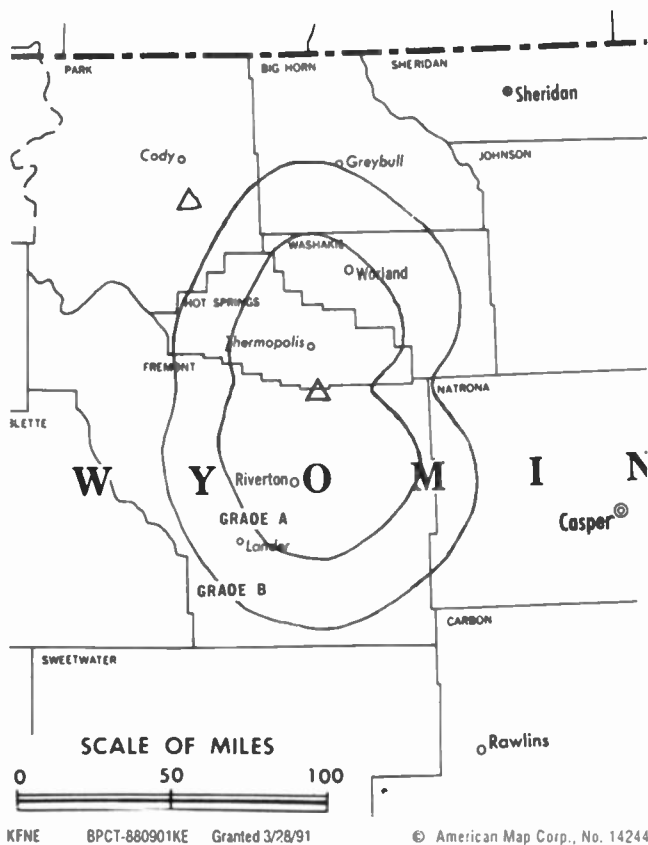
Represented (sales): Savalli Broadcast Sales.

Represented (legal): Dow, Lohnes & Albertson.

Personnel:

See KFNB, Casper, WY.

Highest 30 Sec. Rate: \$500.



Arbitron Data: Included with KFNB, Casper, WY.

City of License: Riverton. **ADI:** Casper-Riverton. **Rank:** 194.

Wyoming—Lander-Riverton

KGWL-TV

Ch. 5

(Satellite of KGWC-TV, Casper, WY)

Network Service: CBS.

Licensee: Stauffer Communications Inc., Box 119, Topeka, KS 66601.

Studio: See KGWC-TV, Casper.

Telephones: 307-234-1111; 800-788-5492. **Fax:** 307-234-2835.

Technical Facilities: Channel No. 5 (76-82 MHz). Authorized power: 100-kw visual, 10-kw aural. Antenna: 272-ft. above av. terrain, 183-ft. above ground, 6003-ft. above sea level.

Latitude	42°	53'	41.50"
Longitude	108°	43'	34.00"

Transmitter: 3.6-mi. N of Lander on Sand Hills.

News Services: AP, CBS.

Ownership: Stauffer Communications Inc. (Group Owner).

Began Operation: September 12, 1982. Sale to present owner by Rocky Mountain Communications Network approved by FCC Aug. 25, 1986 (*Television Digest*, Vol. 26:23).

Represented (sales): Katz Television.

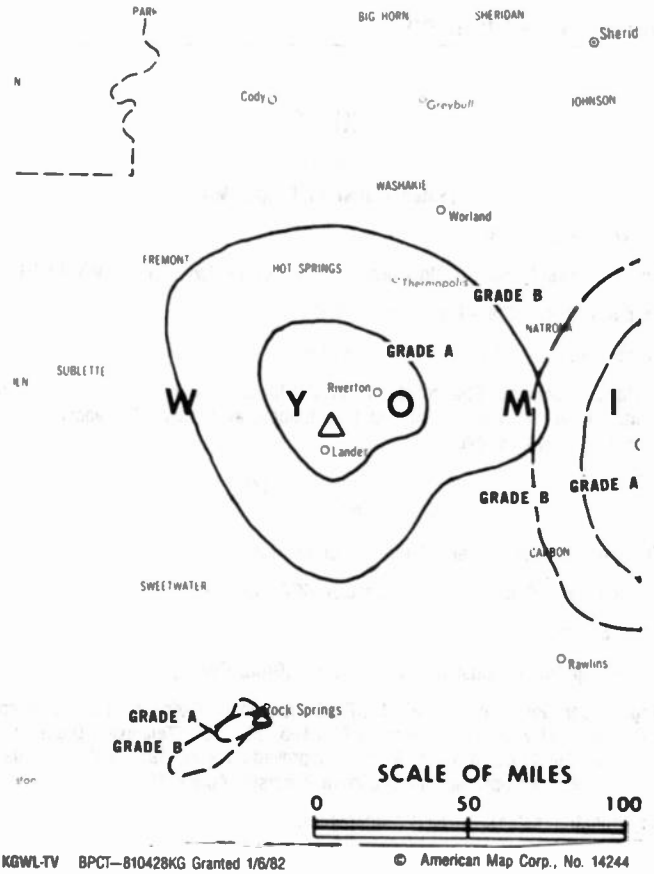
Represented (legal): Dow, Lohnes & Albertson.

Personnel:

See KGWC-TV, Casper, WY.

Rates: On request.

Arbitron Data: Included with KGWC-TV, Casper, WY.



City of License: Lander. ADI: Casper-Riverton. Rank: 194.

Wyoming—Rawlins

KFNR

Ch. 11

Network Service: ABC.

Licensee: First National Bcstg. Corp., Box 2129, Salt Lake City, UT 84110.

Studio: 7075 Salt Creek Hwy., Casper, WY 82601.

Telephone: 307-577-5923.

Technical Facilities: Channel No. 11 (198-204 MHz). Authorized power: 1.67-kw visual, 0.16-kw aural. Antenna: 230-ft. above av. terrain, 49-ft. above ground, 7251-ft. above sea level.

Latitude	41°	46'	15"
Longitude	107°	14'	25"

Transmitter: 1.2-mi. S of city center of Rawlins, Carbon County.

Ownership: First National Broadcasting Corp. (Group Owner).

Began Operation: April 16, 1986; left air, date unannounced. Resumed operation under current ownership April 7, 1991.

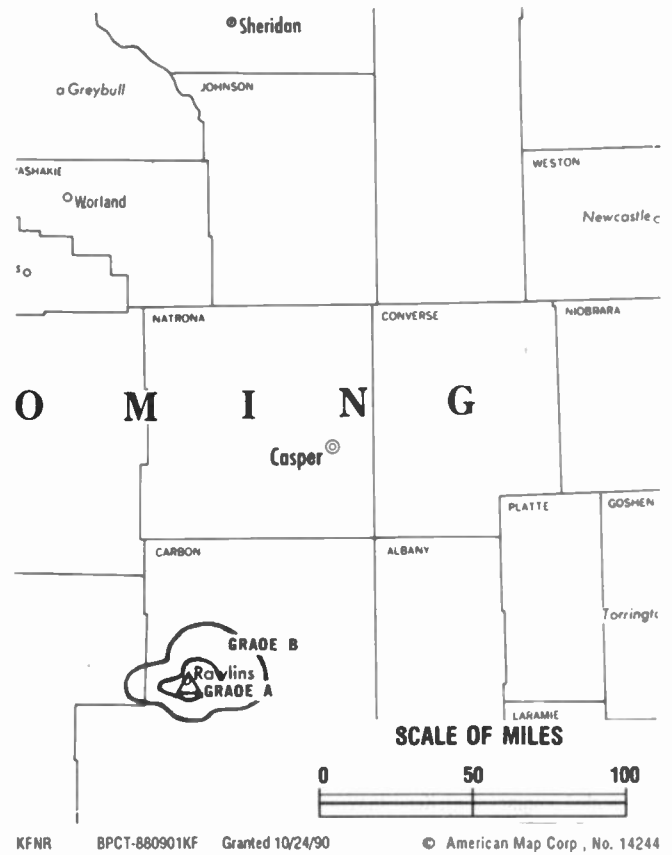
Represented (sales): Savalli Broadcast Sales.

Personnel:

See KFNB, Casper, WY.

Rates: On request.

Arbitron Data: Included with KFNB, Casper, WY.



City of License: Rawlins. ADI: Denver. Rank: 20.

Wyoming—Rock Springs

KGWR-TV

Ch. 13

(Satellite of KGWC-TV, Casper, WY)

Network Service: CBS.

Licensee: Stauffer Communications Inc., Box 119, Topeka, KS 66601.

Studio: See KGWC-TV, Casper.

Telephones: 307-234-1111; 800-788-5492. **Fax:** 307-234-2835.

Technical Facilities: Channel No. 13 (210-216 MHz). Authorized power: 209-kw visual, 21-kw aural. Antenna: 1624-ft. above av. terrain, 148-ft. above ground, 8694-ft. above sea level.

Latitude	41°	26'	21"
Longitude	109°	06'	42"

Transmitter: Quaking Asp Mountain.

News Services: AP, CBS.

Ownership: Stauffer Communications Inc. (Group Owner).

Began Operation: October 21, 1977. Sale to Rocky Mountain Communications by Gerald E. & Linda K. Devine approved by FCC July 13, 1982. Resumed operation Jan. 27, 1983. Sale to present owners approved Aug. 25, 1986 (*Television Digest*, Vol. 26:23).

Represented (sales): Katz Television.

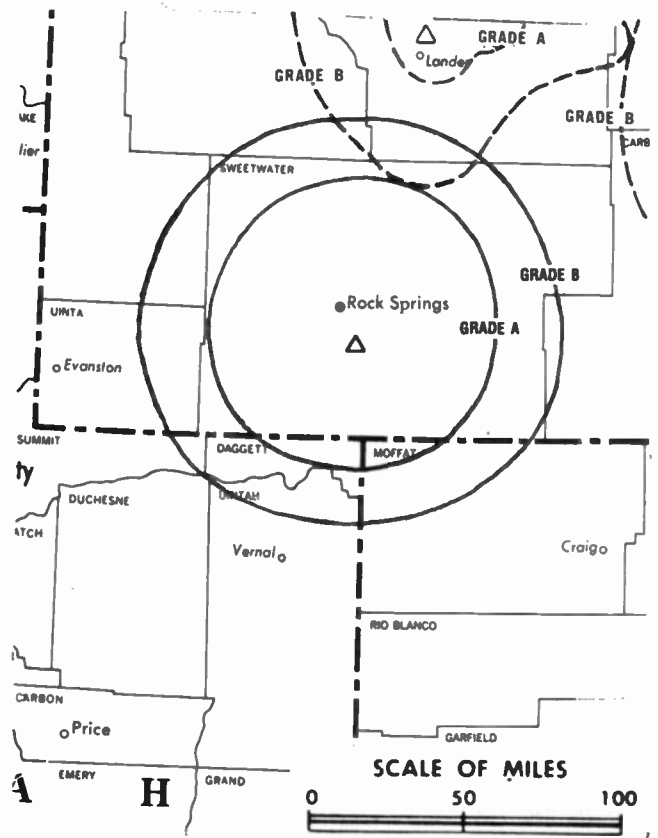
Represented (legal): Dow, Lohnes & Albertson.

Represented (engineering): Kenneth Williams.

Personnel:

See KGWC, Casper, WY.

Rates: Sold in combination with KGWC-TV Casper, WY & KGWL-TV Lander-Riverton, WY.



KGWR-TV BMPCT-891026KG Granted 3/27/90

American Map Corp., No. 14244

Arbitron Data: Included with KGWC-TV, Casper, WY.

City of License: Rock Springs. **ADI:** Casper-Riverton. **Rank:** 194.

Wyoming—Sheridan

KSGW-TV

Ch. 12

(Satellite of KOTA-TV, Rapid City, SD)

Network Service: ABC.

Licensee: Duhamel Broadcasting Enterprises, Box 1760, Rapid City, SD 57709.

Studio: See KOTA-TV, Rapid City.

Technical Facilities: Channel No. 12 (204-210 MHz). Authorized power: 316-kw visual, 18-kw aural. Antenna: 1220-ft. above av. terrain, 144-ft. above ground, 7824-ft. above sea level.

Latitude	44°	37'	20"
Longitude	107°	06'	57"

Transmitter: 12-mi. S & 8-mi. W of Sheridan.

Satellite Earth Stations: In operation; Simulcast receivers.

News Services: ABC, AP.

Ownership: Duhamel Broadcasting Enterprises (Group Owner).

Began Operation: October 28, 1977.

Represented (sales): Katz Television.

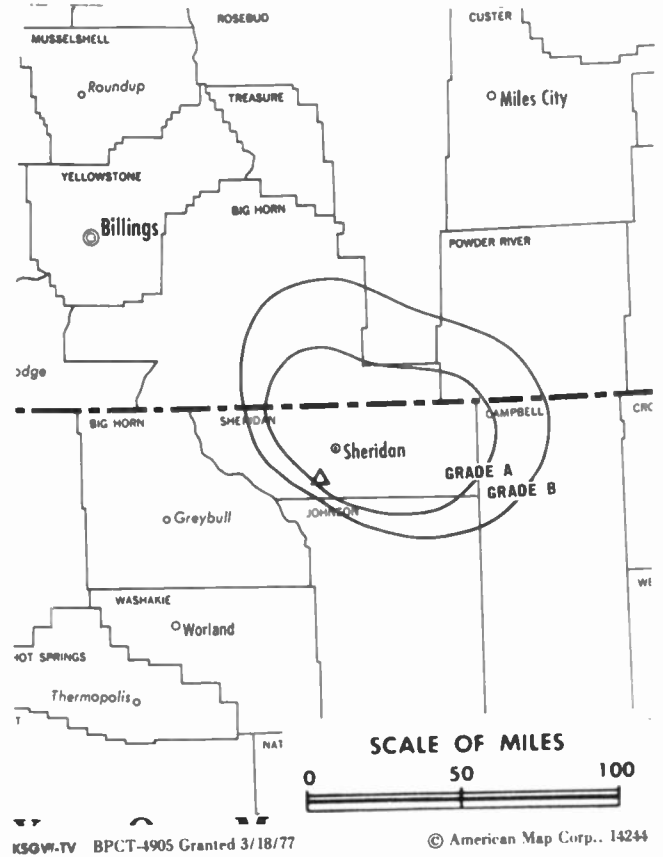
Represented (legal): Fisher, Wayland, Cooper & Leader.

Personnel:

William F. Duhamel, General Manager.
Wes Haugen, General Sales Manager.

Rates: Sold in combination with KOTA-TV, Rapid City, SD.

Arbitron Data: Included with KOTA-TV, Rapid City, SD.



City of License: Sheridan. ADI: Rapid City. Rank: 168.

Guam—Tamuning

KTGM

Ch. 14

Network Service: None, independent.

Licensee: Guahan Airwaves Corp., 692 N. Marine Dr., Tamuning, GU 96911.

Studio: 692 N. Marine Dr., Tamuning, GU 96911.

Telephone: 671-646-4873.

Technical Facilities: Channel No. 14 (470-476 MHz). Authorized power: 12.8-kw max. visual. Antenna: Minus 52-ft. above av. terrain, 66-ft. above ground, 230-ft. above sea level.

Latitude	13°	30'	09"
Longitude	144°	48'	17"

Transmitter: Atlantica Guam Corp. Bldg., Marine Dr., Upper Tumon.

Ownership: Guahan Airwaves Corp.

Began Operation: October 19, 1987.

Represented (legal): Davis, Graham & Stubbs.

Represented (engineering): Moffet, Larson & Johnson.

Personnel:

David M. Larson, General Manager & Chief Engineer.
Sharon Aldridge, Sales Manager.

Rates: On request.

City of License: Tamuning.

Guam—Agana

KUAM-TV

Ch. 8

Network Service: CBS, NBC.

Licensee: Pacific Telestations Inc., Box 368, Agana, GU 96910.

Studio: 1.9-mi. SE of Agana.

Telephone: 671-637-5826. **Fax:** 671-637-9865.

Technical Facilities: Channel No. 8 (180-186 MHz). Authorized power: 21.9-kw visual, 3.8-kw aural. Antenna: 936-ft. above av. terrain, 60-ft. above ground, 1139-ft. above sea level.

Latitude	13°	25'	53"
Longitude	144°	42'	36"

Transmitter: Mount Alutom.

Satellite Earth Station: Scientific-Atlanta, 10-meter C-band; Standard Communications receivers.

AM Affiliate: KUAM, 10-kw, 610 khz.

FM Affiliate: KUAM-FM, 2.5-kw, 93.9 MHz (No. 230), 77-ft.

News Services: AP, CBS, NBC.

Ownership: Micronesia Broadcasting Corp.

Began Operation: August 5, 1956. Transfer of control to present owners approved by FCC April 13, 1989. Sale to Pacific Teletestation Inc. by H. S. Killgore approved by FCC Sept. 15, 1977 (*Television Digest*, Vol. 17:38). Sale to Killgore by Phil Berg approved April 9, 1964 (Vol. 3:48; 4:16). Previously, 5% sold by John P. Heame to Berg, raising Berg's holdings from 54.5% (Vol. 2:34).

Represented (sales): Intercontinental Services Ltd.

Represented (legal): Haley, Bader & Potts.


Represented (engineering): Hammett & Edison Inc.

Personnel:

Jon M. Denight, General Manager.
Tom Blaz, Station Manager.
Michelle Benito, Sales Manager.
Nestor Licanto, News Director.
Jim Bowdoin, Chief Engineer.

Rates: On request.

City of License: Agana.

Some 23,705 key industry people can  your message when you advertise in the...

Television & Cable Factbook

Puerto Rico—Aguadilla-Mayaguez

WOLE-TV

Ch. 12

Network Service: None, independent.

Licensee: Western Broadcasting Corp. of Puerto Rico, Box 1200, Mayaguez, PR 00681.

Studio: 17 Marina St., Aguadilla, PR 00603.

Mailing Address: Box 415, Aguadilla, PR 00605.

Telephone: 809-833-1200. **Fax:** 809-831-6330.

Technical Facilities: Channel No. 12 (204-210 MHz). Authorized power: 316-kw visual, 31.6-kw aural. Antenna: 1250-ft. above av. terrain, 362-ft. above ground, 1549-ft. above sea level.

Latitude	18°	18'	51"
Longitude	67°	11'	30"

Holds CP for change to 275-kw visual, 27.50-kw aural, 2182-ft. above av. terrain, 237-ft. above ground, 3189-ft. above sea level, lat. 18° 9' 00", long. 66° 59' 00". BPCT-890828KH.

Transmitter: Pico Atalaya, 4.5-mi. SE of Rincon, PR.

Ownership: Western Broadcasting Corp. of Puerto Rico.

Began Operation: May 10, 1960.

Represented (legal): Peper, Martin, Jensen, Maichel & Hettlage.



WOLE-TV BPCT-890828KH Granted 6/14/91 © American Map Corp., No. 14244

Represented (engineering): du Treil, Lundin & Rackley.

Personnel:

Irwin Young, President.

Luis A. Morales, General Manager.

Santiago Hernandez, Program Director.

Doel Oriol, Chief Engineer.

Rates: On request.

City of License: Aguadilla.

Puerto Rico—Aguadilla

WVEO

Ch. 44

Network Service: None, independent.

Licensee: Southwestern Bcstg. Corp., Penthouse, Darlington Bldg., Rio Piedras, PR 00925.

Studio: Road 411, km 77, Aguada, PR.

Telephone: 809-895-3033.

Technical Facilities: Channel No. 44 (650-656 MHz). Authorized power: 993-kw max. & 948-kw horizontal visual, 198-kw max. aural. Antenna: 1220-ft. above av. terrain, 235-ft. above ground, 1448-ft. above sea level.

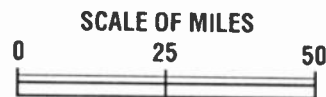
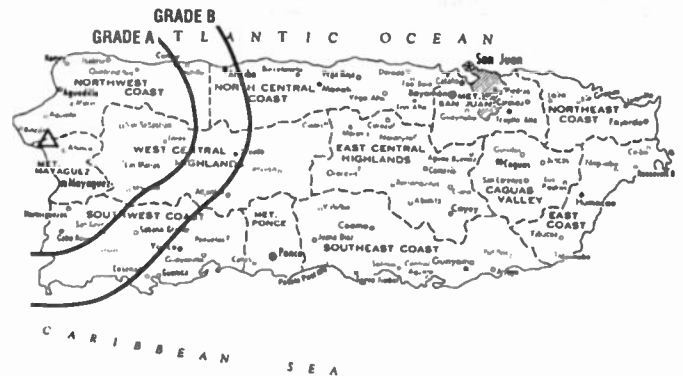
Latitude	18°	19'	06"
Longitude	67°	10'	42"

Holds CP for change to 250-kw max. visual, 1220-ft. above av. terrain, 820-ft. above ground, 1427-ft. above sea level. BPCT-890927KE.

Transmitter: Barrio Atalaya, Aguada, PR.

Ownership: Pedro Roman Collazo (Group Owner).

Began Operation: October 7, 1974. Sale of off-air station to James C. Leake approved April 20, 1987 but never consummated. Sale to Seglares Iglesia Catolica Inc. by Video Empresas Del Oeste approved by FCC March 7, 1985. Sale to present owner approved Oct. 10, 1990 (Television Digest, Vol. 30:43).



WVEO BNPCT-890927KE Granted 10/4/90

© American Map Corp., No. 14244

Represented (sales): Contemporary Media.

Represented (legal): Hopkins & Sutter.

Rates: On request.

City of License: Aguadilla.

Puerto Rico—Arecibo

WCCV-TV

Ch. 54

Network Service: Univision.

Licensee: Asociacion Evangelista Cristo Viene Inc., Box 949, Camuy, PR 00627-0949.

Studio: 62 Luis Gandia Santos St., Arecibo, PR 00612.

Technical Facilities: Channel No. 54 (710-716 MHz). Authorized power: 11.78-kw max. visual, 2.34-kw max. aural. Antenna: 219—ft. above av. terrain, 127-ft. above ground, 157-ft. above sea level.

Latitude	18°	28'	28"
Longitude	66°	43'	36"

Holds CP for change to 1500-kw max. visual, 1969-ft. above av. terrain, 512-ft. above ground, 3571-ft. above sea level, lat. 18° 14' 06", long. 66° 45' 36", transmitter to Cerro Roncador, 4.3-mi. to Utuado on 60°T. BPCT-890609KF.

Transmitter: Luis Gandia Santos St., No. 62, Arecibo.

Satellite Earth Stations: In operation; Drake receivers.

Ownership: Asociacion Evangelistica Cristo Viene Inc.

Began Operation: April 9, 1982. Sale to present owners by Arecibo Video Corp. approved by FCC March 17, 1989.



WCCV-TV BPCT-890609KF Granted 8/30/89

© American Map Corp., No. 14244

Represented (engineering): Robert L. Purcell.

Personnel:

Jose J. Avila, President.

Jenny R. Velazquez, General Manager.

William Arce, Chief Engineer.

Highest 30 Sec. Rate: \$30.

City of License: Arecibo.

Puerto Rico—Bayamon

WDWL

Ch. 36

Network Service: None, independent.

Licensee: Bayamon Christian Network, Levittown Station, Box 50615, Toa Baja, PR 00950.

Studio: Ave. Sevana Seca, Levittown, PR 00620.

Telephone: 809-795-8181.

Technical Facilities: Channel No. 36 (602-608 MHz). Authorized power: 9.3-kw max. visual. Antenna: 1078-ft. above av. terrain, 104-ft. above ground, 1704-ft. above sea level.

Latitude	18°	16'	40"
Longitude	66°	06'	38"

Transmitter: Cerro Marquesa, Aguas Buenas.

Ownership: Bayamon Christian Network.

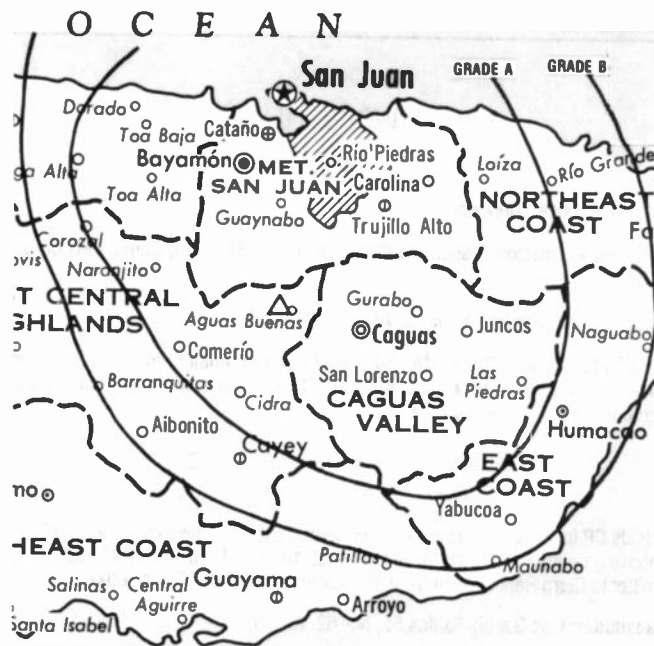
Began Operation: March 25, 1991.

Represented (engineering): Jorge R. Figueroa.

Personnel:


Jose Cortes, General Manager.

David Baez, Chief Engineer.



PUERTO RICO

Scale of Miles



WDWL BNPCT-890428KG Granted 5/11/90

© American Map Corp., No. 14244

Rates: On request.

City of License: Bayamon.

Puerto Rico—Fajardo

WPRV-TV

Ch. 13

Network Service: None, independent.

Licensee: Evangelina Vives, Trustee, 11-11 First St., Hillside, Rio Piedras, PR 00926.

Business: No. 10 Simon Madera, Rio Piedras, PR 00929.

Mailing Address: Box 31313, Rio Piedras, PR 00929.

Telephone: 809-758-0013.

Technical Facilities: Channel No. 13 (210-216 MHz). Authorized power: 140.2-kw visual. Antenna: Circularly polarized, 2825-ft. above av. terrain, 259-ft. above ground, 3506-ft. above sea level.

Latitude	18°	18'	36"
Longitude	65°	47'	41"

Transmitter: El Yunque Peak, 9-mi. W of Fajardo.

Satellite Earth Station: Harris, 13-meter C-band; Harris receivers.

News Services: ABC, AP.

Ownership: WPRV-TV Inc. Evangelina Vives, Trustee.

Began Operation: December 22, 1984.

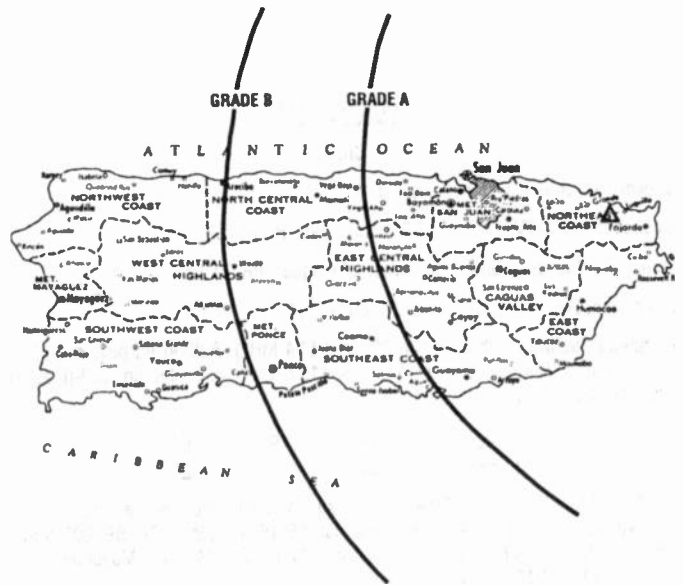
Represented (legal): Mullin, Rhyne, Emmons & Topel, P.C.

Represented (engineering): Cohen, Dippell & Everist, P.C.

Personnel:

Nacha Rivera, General Manager.

Richard Sevenoaks, Station Manager.



SCALE OF MILES



WPRV-TV BPCT-900208KG Granted 3/25/93 © American Map Corp., No. 14244

Danny Garcia, Sales Manager.

Mario Lazzari, Chief Engineer.

Jorge Miranda, Promotion Director.

Highest 30 Sec. Rate: \$385.

City of License: Fajardo.

Puerto Rico—Mayaguez

WNJX-TV

Ch. 22

Network Service: None, independent.

Licensee: WNJX-TV Inc., Box 1030, Mayaguez, PR 00709.

Studio: 22 Guanajibo Shopping Center, Mayaguez, PR 00708.

Telephone: 809-831-2222. Fax: 809-834-2211.

Technical Facilities: Channel No. 22 (518-524 MHz). Authorized power: 200-kw max. visual, 20-kw max. aural. Antenna: 1137-ft. above av. terrain, 130-ft. above ground, 1344-ft. above sea level.

Latitude	18°	19'	06"
Longitude	67°	10'	42"

Holds CP for change to 1550-kw max. visual, 2034-ft. above av. terrain, 131-ft. above ground, 2986-ft. above sea level, lat. 18° 09' 05", long. 66° 59' 20", transmitter to Monte del Estado Antenna Farm, 2.17-mi. S of Maricao, Mayaguez County. BPCT-910409KJ.

Transmitter: Atalaya Mountain, Aguada.

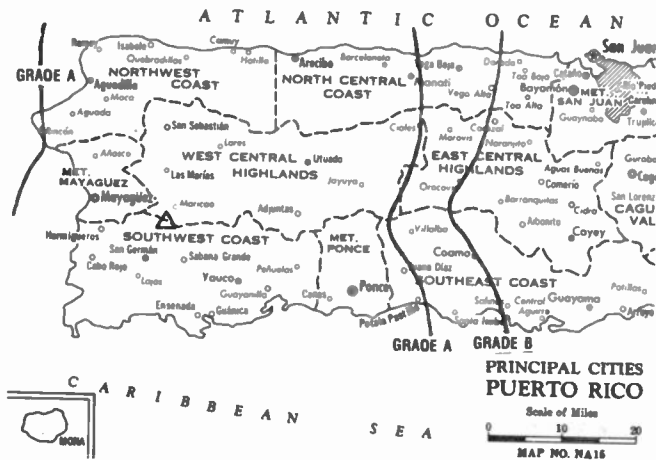
Satellite Earth Stations: In operation, C-band.

Ownership: WNJX-TV Inc.

Began Operation: April 27, 1986.

Represented (legal): Latham & Watkins.

Represented (engineering): D.B. Communications.



WNJX-TV BPCT-910409KJ Granted 7/17/91

© American Map Corp., No. 14244

Personnel:

Ana P. Tryon, President.
Glenn A. Tryon, General Manager.
Frances Irizarry, General Sales Manager.
Pedro Caraballo, Production Director.
Ramon Rivera Perez, Chief Engineer.
Nydia Plaza, Traffic Director.

Highest 30 Sec. Rate: \$100.

City of License: Mayaguez.

Puerto Rico—Mayaguez-Aguadilla

WORA-TV

Ch. 5

Network Service: None, independent.

Licensee: Telecinco Inc., Box 43, Mayaguez, PR 00681-0043.

Studio: Darlington Bldg., Mayaguez, PR 00681-0043.

Telephones: 809-831-5555; 809-721-4054. **Fax:** 809-833-0075.

Technical Facilities: Channel No. 5 (76-82 MHz). Authorized power: 95.5-kw visual, 19.1-kw aural. Antenna: 2000-ft. above av. terrain, 240-ft. above ground, 3060-ft. above sea level.

Latitude	18°	09'	02"
Longitude	66°	59'	20"

Transmitter: 2.2-mi. S of Maricao on Road No. 120.

Ownership: Telecinco Inc.

Began Operation: October 1, 1955.

Represented (legal): Bryan Cave.

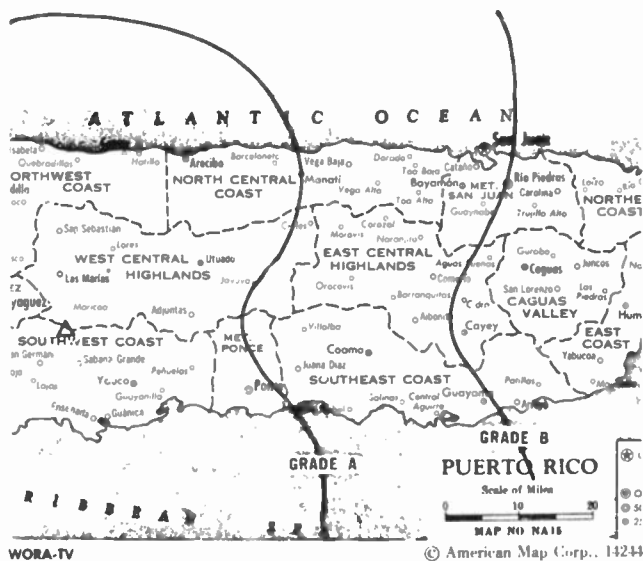
Personnel:

Alfredo R. de Arellano Jr., President.

Eduardo Bado, General Manager.

Benjamin Torres, General Sales Manager.

G. A. Bonet, Director of Engineering.



WORA-TV

Jose Delgado, News Director.
Rey Perez, Program Director.
Jesus Echevarria, Chief Engineer.

Highest 30 Sec. Rate: \$200.

City of License: Mayaguez.

Puerto Rico—Mayaguez

WTRA

Ch. 16

Network Service: None, independent.

Grantee: Century Telecast Corp., 5915 Ponce de Leon Blvd., Coral Gables, FL 33146.

Studio: Calle Rio No. 3, 2nd Floor, Mayaguez, PR 00709.

Technical Facilities: Channel No. 16 (482-488 MHz). Authorized power: 219-kw max. visual, 22-kw max. aural. Antenna: 1137-ft. above av. terrain, 130-ft. above ground, 1344-ft. above sea level.

Latitude 18° 19' 06"

Longitude 67° 10' 42"

Transmitter: Rd. 711 km 7 on Mount Atalaya, Aguada.

Ownership: Century Telecast Corp.

Began Operation: December 1, 1986.

Represented (legal): Baraff, Koemer, Olender & Hochberg, P.C.

Represented (engineering): Hector Nicolau.

Personnel:

Edelinda Camara, General Manager.

Rates: On request.



City of License: Mayaguez.

Puerto Rico—Naranjito

WECN

Ch. 64

Network Service: None, independent.

Licensee: Encuentro Christian Network Corp., Box 310, Bayamon, PR 00960.

Studio: Hwy 167, KM 18.9, Bayamon, PR 00957.

Telephones: 809-799-6400; 809-797-3447. Fax: 809-797-2450.

Technical Facilities: Channel No. 64 (770-776 MHz). Authorized power: 1000-kw max. visual, 15.8-kw max. aural. Antenna: 467-ft. above av. terrain, 117-ft. above ground, 1724-ft. above sea level.

Latitude	18°	17'	34"
Longitude	66°	16'	02"

Holds CP for change to 771.25-kw max. visual, BPCT-890125KH.

Transmitter: Barrio Cedro Abajo.

Ownership: Encuentro Christian Network Corp.

Began Operation: January 1, 1989.

Represented (legal): Mitchell, Boyer & Associates, P.C.

Represented (engineering): Satellite Technology for Christ.

Personnel:

Jofre Ayala Torres, General Manager.

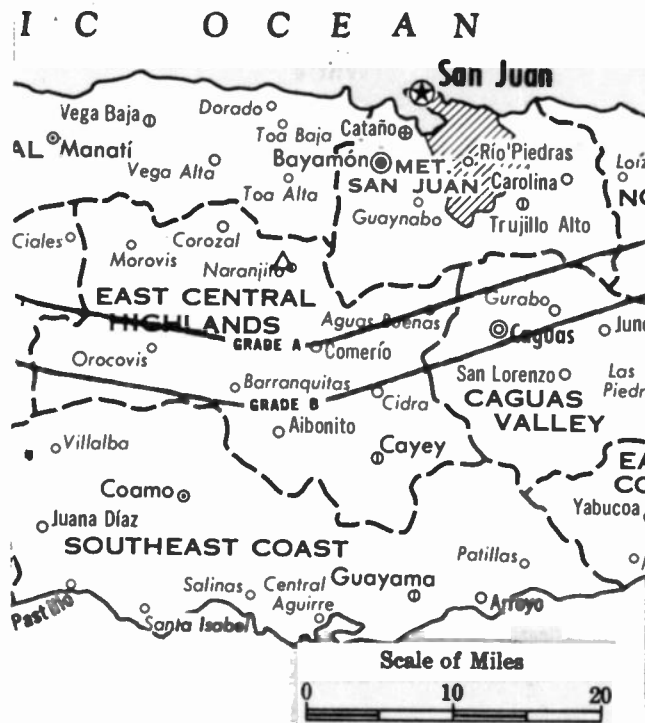
Jose Santana, Local Sales Manager.

Yamil Ayala, Program Director.

Andres Carrasquillo, Promotion Director.

Mickey Linares, Chief Engineer.

Jose Antonio Ayala, News Director.



WECN BPCT-890125KH Granted 5/31/89

© American Map Corp., No. 14244

Fernando Luis Casan, Development Director.
Myriam Guzman, Production Manager.

Rates: On request.

City of License: Naranjito.

Puerto Rico—Ponce

WKPV

Ch. 20

Network Service: None, independent.

Licensee: Multi-Media Television, Box 2556, San Juan, PR 00936-2556.

Studio: Vayas Torres, Mercedita, Ponce

Telephones: 809-725-3305; 809-840-2017.

Technical Facilities: Channel No. 20 (506-512 MHz). Authorized power: 100-kw max. visual, 10-kw max. aural. Antenna: 849-ft. above av. terrain, 105-ft. above ground, 2073-ft. above sea level.

Latitude	18°	04'	46"
Longitude	66°	44'	43"

Transmitter: 2-mi. N 315°T E of Penuelas.

News Service: AP.

Ownership: Multi-Media Television Inc. (Group Owner).

Began Operation: August 6, 1985.

Represented (legal): Dow, Lohnes & Albertson.

Represented (engineering): Kessler & Gehman Associates.



Personnel:

Franklin O. Lopez, General Manager.
 Desiree Ortiz, Sales Manager.
 Ricardo L. Alfaro, Engineering Director.
 Manolo Purcell, News Director.
 Annette Urrutia, Promotion Director.

Highest 30 Sec. Rate: \$160.

City of License: Ponce.

Puerto Rico—Ponce

WSTE

Ch. 7

Network Service: None, independent.

Licensee: Siete Grande Television Inc., 250 Park Ave., c/o Lowenthal, Landau, Fisher, New York, NY 10177.

Studios: Isabel No. 15, Ponce, PR 00731; Stop 8, Puerta de Tierra, San Juan, PR 00902.

Mailing Address: Box A, Old San Juan Station, San Juan, PR 00902.

Telephones: 809-845-7575 (Ponce); 809-724-7777 (San Juan).

Fax: 809-725-5870.

Technical Facilities: Channel No. 7 (174-180 MHz). Authorized power: 186-kw max. & 166-kw horizontal visual, 22.4-kw aural. Antenna: 2710-ft. above av. terrain, 440-ft. above ground, 4377-ft. above sea level.

Latitude	18°	09'	17"
Longitude	66°	33'	16"

Transmitter: Cerro Maravilla, 5-mi. SE of Jayuya, PR.

Satellite Earth Stations: Avantek, 13-meter; Gardiner, 13-meter; Gardiner, Avcom receivers.

Ownership: Siete Grande Television Inc.

Began Operation: February 2, 1958. Sale to present owners by Malrite & Muniz approved by FCC Aug. 5, 1991. Sale of 80% to Malrite by Lucas Tomas Muniz approved by FCC Sept. 27, 1985 (Television Digest, Vol. 25:23). Previous sale by United Artists Bcstg. approved by FCC Dec. 21, 1978. Sale to United Artists



WSTE BMPCT—861223KN Granted 1/29/87

American Map Corp., No. 14244

approved March 11, 1970 (Vol. 9:31). Sale of 36.67% to Alfred C. Ramirez, giving him control, approved Dec. 23, 1964 (Vol. 5:1).

Represented (legal): Verner, Lipfert, Bernhard, McPherson & Hand.

Personnel:

Wanda Costanzo, General Manager.
Modesto Delgado, Chief Engineer.
Felix O. Roman, Controller.

Rates: On request.

City of License: Ponce.

Puerto Rico—Ponce

WSUR-TV

Ch. 9

Network Service: None, independent.

Licensee: Estrella Brillante Ltd. Co-Partnership, 800 Skylight Office Tower, Cleveland, OH 44115.

Studio: La Rambla, Ponce

Sales Office: 657 Ave. Condado, Santurce, PR.

Telephone: 809-842-4178.

Technical Facilities: Channel No. 9 (186-192 MHz). Authorized power: 57.5-kw visual, 7.24-kw aural. Antenna: 2775-ft. above av. terrain, 276-ft. above ground, 4466-ft. above sea level.

Latitude	18°	10'	17"
Longitude	66°	34'	30"

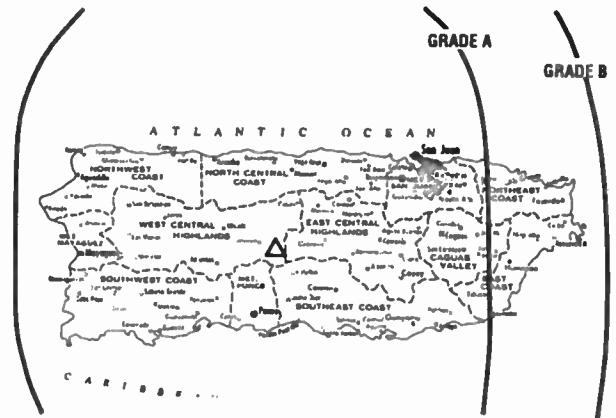
Holds CP for change to 182-kw max. visual, 2746-ft. above av. terrain. BPCT-930421KF.

Transmitter: Mount Jayuya.


News Service: AP.

Ownership: Estrella Brillante Ltd. Co-Partnership (Group Owner).

Began Operation: February 20, 1958. Sale to Lorimar-Telepictures, et al., by American Colonial Bcstg. Corp. approved by FCC July 22, 1985 (*Television Digest*, Vol. 23:52). Sale to Timothy Brumlik dismissed (Vol. 28:51; 29:3). Sale to present owners approved Aug. 5, 1991.



SCALE OF MILES



WSUR-TV BPCT-930421KF Granted 7/24/93 © American Map Corp., No. 14244

Personnel:

Luis Felipe Rodriguez, Production Manager.
Robert L. Beurket, Chief Engineer.

Rates: On request.

City of License: Ponce.

Puerto Rico—Ponce

WTIN

Ch. 14

Network Service: None, independent.

Licensee: Hector Nicolau, Valle Verde Urbanization, AS. 15 Rio Orocovis, Bayamon, PR 00619.

Studio: See WPRY-TV, Fajardo, PR.

Telephone: 809-848-5250.

Technical Facilities: Channel No. 14 (470-476 MHz). Authorized power: 1513.6-kw max. visual. Antenna: 1834-ft. above av. terrain, 174-ft. above ground, 3281-ft. above sea level.

Latitude	18°	09'	00"
Longitude	66°	52'	50"

Transmitter: El Cerro Penuelas, PR.

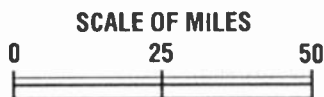
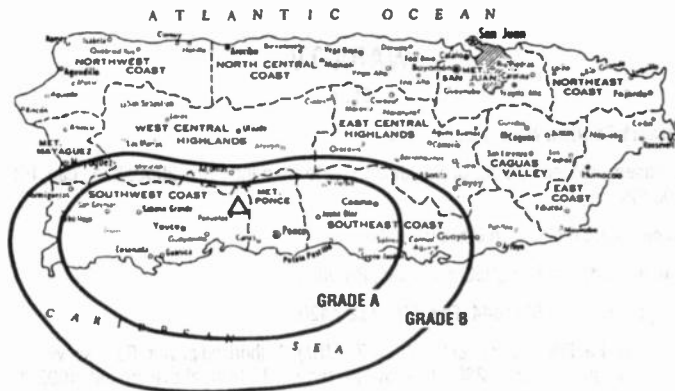
Ownership: Hector Nicolau.

Began Operation: December 27, 1985.

Represented (legal): Baraff, Koerner, Olender & Hochberg, P.C.

Personnel:

Hector Nicolau, General Manager.



WTIN RMPCT-851227KE Granted 12/17/87 © American Man Corp., No. 14244
City of License: Ponce.

Puerto Rico—San Juan

WAPA-TV

Ch. 4

Network Service: None, independent.

Licensee: Pegasus Bcstg. of San Juan, Puerto Rico Inc., Box 2050, San Juan, PR 00936.

Studio: State Rd. 19, km 0.5, Guaynabo.

Mailing Address: Box 2050, San Juan, PR 00936.

Telephone: 809-792-4444. **Fax:** 809-782-4420.

Technical Facilities: Channel No. 4 (66-72 MHz). Authorized power: 53.7-kw visual, 8.1-kw aural. Antenna: 2863-ft. above av. terrain, 1046-ft. above ground, 4002-ft. above sea level.

Latitude	18°	06'	42"
Longitude	66°	03'	05"

Transmitter: Cerro La Santa, 21-mi. S of San Juan.

Satellite Earth Station: Harris, 13-meter; Harris receivers.

News Service: CNN.

Ownership: General Electric Capital Corp. (Group Owner).

Began Operation: March 5, 1954. Sale of 80% to Winston-Salem Bcstg. by Jose R. Quinones interests was approved May 1, 1957 (*Television Digest*, Vol. 13:13, 14, 18). Sale to Columbia Pictures Industries by Winston-Salem Bcstg. & Jose R. Quinones approved April 25, 1962. Sale to Western Bcstg. Co. by Columbia approved May 26, 1976. Sale to SFN Communications by Western Bcstg. approved June 15, 1984. Sale to Pegasus Bcstg. by SFN approved Oct. 2, 1986. Transfer of control to present owner approved Sept. 11, 1990.

Represented (sales): Katz Hispanic Media; Canadian Communications Co.



Represented (legal): Fletcher, Heald & Hildreth.

Represented (engineering): John F. X. Browne & Associates, P.C.

Personnel:

John Bennett, President & General Manager.
Enrique Cruz, Executive Vice President, Programming & News.
Jonathan Garcia, Vice President & General Sales Manager.
Maria Rodriguez, Vice President, Finance.
Juan Abel Gonzalez, Chief Engineer.
Jorge Orama, Promotions Manager.

Highest 30 Sec. Rate: \$2200.

City of License: San Juan.

Puerto Rico—San Juan

WKAQ-TV
Ch. 2

Network Service: Telemundo.

Licensee: Telemundo of Puerto Rico Inc., Box 366222, San Juan, PR 00936.

Studio: 383 Franklin D. Roosevelt Ave., Hato Rey, PR 00918.

Telephone: 809-758-2222. **Fax:** 809-759-9655.

Technical Facilities: Channel No. 2 (54-60 MHz). Authorized power: 55-kw visual.
Antenna: 2825-ft. above av. terrain, 1047-ft. above ground, 3999-ft. above sea level.

Latitude	18°	06'	54"
Longitude	66°	03'	10"

Transmitter: La Santa Peak, Cerro La Santa, Cayey, Puerto Rico.

Satellite Earth Station: Harris, 13-meter C-band; Harris receivers.

News Services: CNN, Headline News, UPI.

Ownership: Telemundo Group Inc., Debtor-in-Possession (Group Owner).

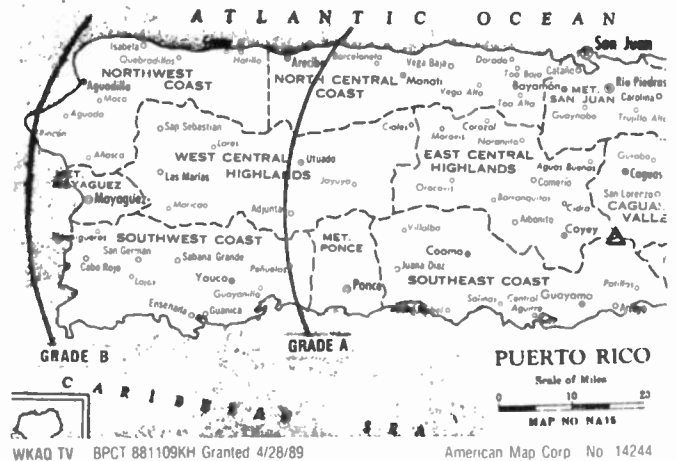
Began Operation: March 28, 1954. Sale to present owner by Angel Ramos estate, et al., approved by FCC Aug. 9, 1983.

Represented (sales): Telemundo.

Represented (legal): Covington & Burling.

Personnel:

Phillip J. Keller, President & General Manager.



Jose Ramos, General Sales Manager.

Francisco Arrieta, Program Director.

Jose Medina, Chief Engineer.

Magdalena Alonso, Promotion Director.

Berta Castaner, News Director.

Sonia Melendez, Business Manager.

Rates: On request.

City of License: San Juan.

Puerto Rico—Caguas-San Juan

WLII

Ch. 11

Network Service: None, independent.

Licensee: Estrella Brillante Ltd. Co-Partnership, 800 Skylight Office Tower, Cleveland, OH 44115.

Studio: 657 Condado Ave., Santurce, PR 00907.

Mailing Address: Call Box 10000, Santurce Station, Santurce, PR 00907.

Telephone: 809-724-1111.

Technical Facilities: Channel No. 11 (198-204 MHz). Authorized power: 200-kw visual, 39.8-kw aural. Antenna: 1635-ft. above av. terrain, 240-ft. above ground, 1180-ft. above sea level.

Latitude	18°	16'	54"
Longitude	66°	06'	46"

Holds CP for change to 316-kw max. visual, 1135-ft. above av. terrain. BPCT-930421KE.

Transmitter: Cerro Marquessa Mountain, 6-mi. NW of Caguas.

Satellite Earth Station: Vertex, 13-meter C-band; Harris receivers.

News Services: AP, NBC, NIWS, UPI, WSI.

Ownership: Estrella Brillante Ltd. Co-Partnership (Group Owner).

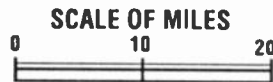
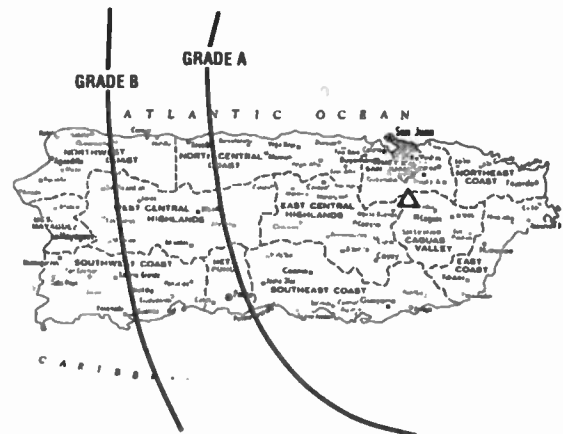
Began Operation: April 22, 1960. Sale to TeleOnce Corp. by American Colonial Bcstg. Corp. approved by FCC July 22, 1985 (Television Digest, Vol. 23:52). Sale to present owners approved Aug. 5, 1991.

Represented (sales): Katz Hispanic Media; Canadian Communications Co.

Represented (legal): Amaldo Villamil.

Personnel:

Rafael Ruiz, Executive Vice President.
David E. Murphy, General Manager.
Alexis Torres, Comptroller.



WLII BPCT-930421KE Granted 7/9/93

© American Map Corp., No. 14244

Hilary Hattler, Sales Manager.
Cristina Martinez, Program Director.
Maggy Alonso, Promotion Director.
Linda Hernandez, News Director.
Jose A. Medina, Chief Engineer.

Highest 30 Sec. Rate: \$1600.

City of License: Caguas.

Puerto Rico—San Juan

WRWR-TV Ch. 30

Network Service: None, independent.

Grantee: Century Telecast Corp., Box 4630, Hato Rey, PR 00919.

Studio: RD 2, km-9.2, Bayamon, PR 00918.

Technical Facilities: Channel No. 30 (566-572 MHz). Authorized power: 2630-kw max. & 288-kw horizontal visual, 263-kw max. & 28.8-kw horizontal aural. Antenna: 942-ft. above av. terrain, 196-ft. above ground, 1672-ft. above sea level.

Latitude 18° 16' 30"
Longitude 66° 05' 36"

Transmitter: 1.4-mi. N, 30°E directly from Aguas Buenas.

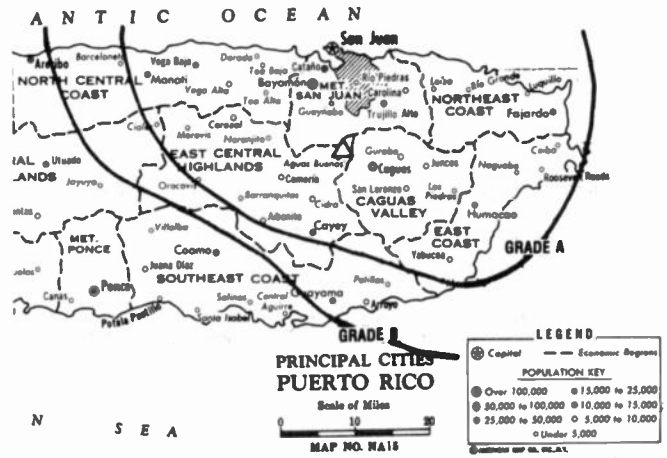
Ownership: Century Telecast Corp. (Group Owner).

Began Operation: January 1, 1987.

Represented (legal): Gammon & Grange.

Personnel:

Ramon Rodriguez Nieves, General Manager.



WRWR-TV BMPCT-830331KH Granted 11/23/83

© American Map Corp., No. 14244

Rates: On request.

City of License: San Juan.

Puerto Rico—San Juan

WSJN-TV

Ch. 24

Network Service: None, independent.

Licensee: Multi-Media Television Inc., Box 2556, San Juan, PR 00936-2556.

Studio: 171 Quisqueya St., Hato Rey, PR 00917.

Telephones: 809-766-0024; 809-766-4115.

Technical Facilities: Channel No. 24 (530-536 MHz). Authorized power: 537-kw max. visual, 53.7-kw max. aural. Antenna: 1963-ft. above av. terrain, 276-ft. above ground, 2703-ft. above sea level.

Latitude	18°	16'	47"
Longitude	65°	51'	14"

Transmitter: 0.5-mi. E of State Rd. 186 in Cubuy Barrio.

Satellite Earth Station: 7.3-meter C-band; Drake, DX Antenna, W/A-Com, Scientific-Atlanta receivers.

News Service: AP.

Ownership: Multi-Media Television Inc. (Group Owner).

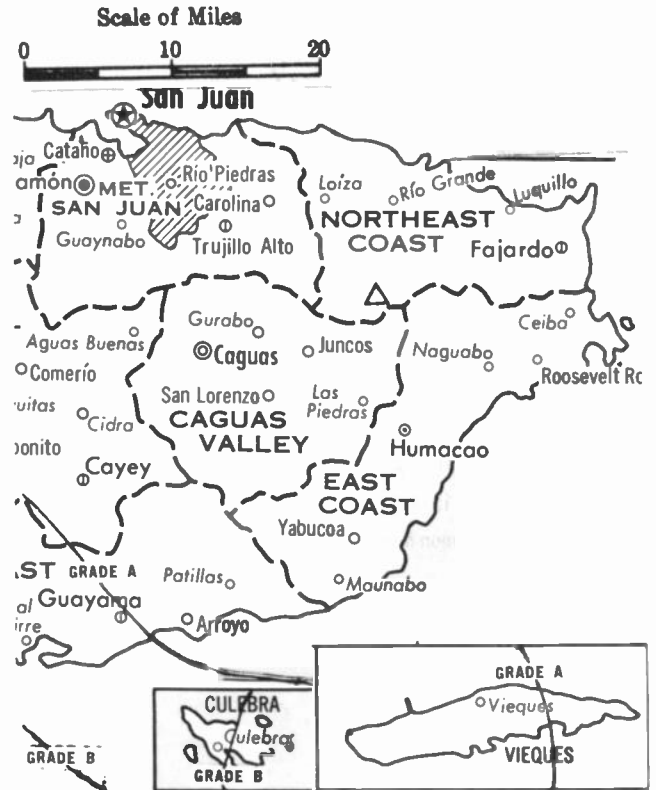
Began Operation: February 15, 1987.

Represented (legal): Dow, Lohnes & Albertson.

Represented (engineering): Kessler & Gehman Associates.

Personnel:

Franklin D. Lopez, General Manager.
 Desiree Ortiz, Sales Manager.
 Ricardo Medina, News Director.
 Claraines Valenzuela, Program Director.
 Annette Urrutia, Promotion Director.
 Ricardo L. Alfaro, Engineering Director.



WSJN-TV BNPCT-86120KH Granted 2/13/87

© American Map Corp., No. 14244

Vilma Diaz, Business Manager.
 Enrique Melendez, Marketing Director.

Rates: On request.

City of License: San Juan.

Puerto Rico—San Juan

WSJU

Ch. 18

Network Service: NBC.

Licensee: International Bcstg. Corp., Penthouse, Darlington Bldg., Box 34086, Rio Piedras, PR 00925.

Studio: Iturregui Ave. at Baldorioty, Carolina, PR.

Telephone: 809-752-1800.

Technical Facilities: Channel No. 18 (494-500 MHz). Authorized power: 1518-kw max. visual, 75-kw max. aural. Antenna: Circularly polarized, 2783-ft. above av. terrain, 168-ft. above ground, 3464-ft. above sea level.

Latitude	18°	18'	36"
Longitude	65°	47'	41"

Holds CP for change to 500-kw max. visual, 1847-ft. above av. terrain, 180-ft. above ground, 2592-ft. above sea level, lat. 18° 16' 44", long. 65° 51' 12", transmitter to Cubuy Ward, Municipality of Loiza, 1-mi. NE of Rd. PR-186. BPCT-910920KQ.

Requests modification of CP for change to 450-kw max. visual, 125-ft. above av. terrain, 216-ft. above ground, 266-ft. above sea level, lat. 18° 24' 10", long. 66° 3' 21", transmitter to Darlington Bldg., Rio Piedras. BMPCT-920702KK.

Transmitter: El Yunque Peak, 9-mi. W of Fajardo.

Multichannel TV Sound: Stereo and separate audio program.

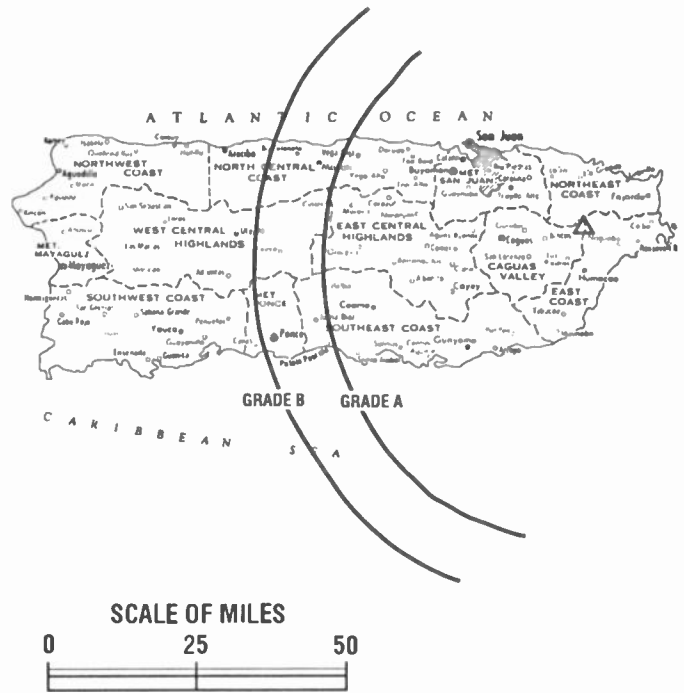
Satellite Earth Stations: Harris, 11-meter; Harris, 9-meter; Harris, 6-meter; Harris receivers.

News Services: INN, NBC.

Ownership: Pedro Roman Collazo (Group Owner).

Began Operation: July 29, 1984. Sold to present owner by trustee in bankruptcy 1990.

Represented (legal): Holland & Knight.



WSJU BPCT-910920KQ Granted 1/31/92 © American Map Corp., No. 14244

Represented (engineering): Raymond E. Rohrer.

Personnel:

Crysell Torres, General Manager.

Jorge L. Alvarez, Assistant Manager & Comptroller.

Rafael Cruz, Chief Engineer.

Highest 30 Sec. Rate: \$750.

City of License: San Juan.

Puerto Rico—San Sebastian

WJWN-TV

Ch. 38

Network Service: None, independent.

Grantee: Tele 38 Inc., Box 4522, San Juan, PR 00936.

Studio: Military Road, San Sebastian, PR 00901.

Telephone: 809-765-1810.

Technical Facilities: Channel No. 38 (614-620 MHz). Authorized power: 85.9-kw max. visual, 8.6-kw max. aural. Antenna: 1088-ft. above av. terrain, 81-ft. above ground, 1295-ft. above sea level.

Latitude	18°	19'	06"
Longitude	67°	10'	42"

Transmitter: Atalaya Peak, 3.2-mi. NW of Anasco, Aguada.

Ownership: Tele 38 Inc.

Began Operation: January 1, 1987.

Represented (legal): James L. Oyster.

Represented (engineering): Hector Nicolau.

Personnel:

Haydee Diaz, President.

Rates: On request.



WJWN-TV BMPCT—860612KH Granted 7/15/86

© American Map Corp., No. 14244

City of License: San Sebastian.

Puerto Rico—Yauco

WIRS

Ch. 42

Network Service: None, independent.

Licensee: Maranatha Christian Network, Box 635, Bayamon, PR 00960.

Studio: 167 Hwy., km 18.9, Bayamon, PR 00960.

Telephones: 809-797-3447; 809-799-6400. **Fax:** 809-797-2450.

Technical Facilities: Channel No. 42 (638-644 MHz). Authorized power: 1500-kw max. visual. Antenna: 2797-ft. above av. terrain, 126-ft. above ground, 4424-ft. above sea level.

Latitude	18°	10'	10"
Longitude	66°	34'	36"

Transmitter: Mount Jayuya electronic site.

Satellite Earth Station: 6-meter C-band; Startrack receivers.

SNG Mobile Dish: C-band.

Ownership: Maranatha Christian Network.

Began Operation: December 1, 1991.

Represented (legal): Bisulca & Slaughter, P.C.

Represented (engineering): Pete E. Myrl Warren III.

Personnel:

Jofre Ayala, General Manager.

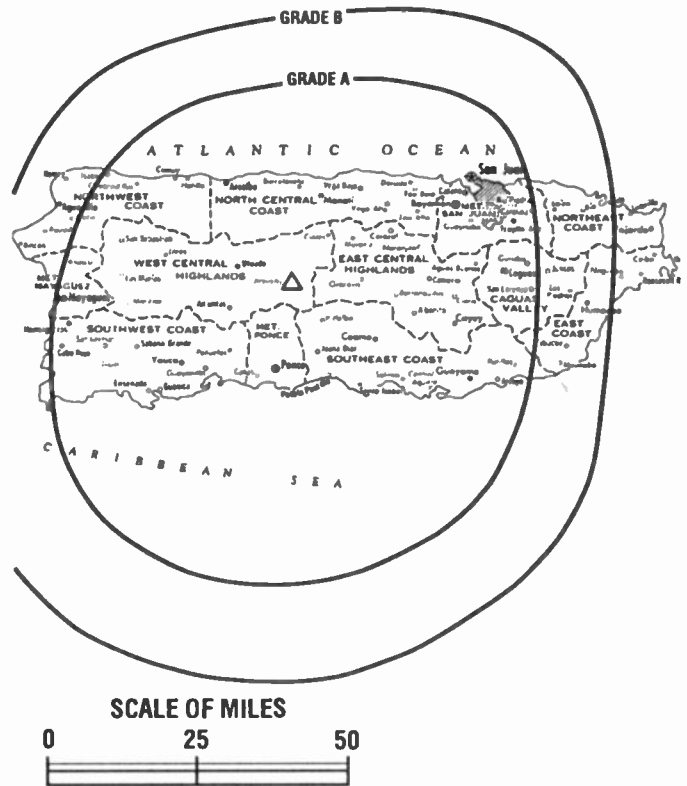
Rafael Torres, General Sales Manager.

Martin Scamaroni, Regional Sales Manager.

Jose A. Ayala, News Director.

Yamil Ayala, Program Director.

Myriam Guzman, Production Manager.



WIRS BMPCT-890927KG Granted 12/15/89 © American Map Corp., No. 14244
Mickey Linares, Chief Engineer.
Arnaldy Medina, Assistant Engineer.

Highest 30 Sec. Rate: \$85.

City of License: Yauco

Virgin Islands—Christiansted

WSVI

Ch. 8

Network Service: ABC.

Licensee: Antilles Bcstg. Corp., Sunny Isle Shopping Center, Box 8 ABC, St. Croix, VI 00820.

Studios: Sunny Isle Shopping Center, St. Croix, VI 00820; Island Marine Bldg., St. Thomas, VI 00801.

Telephone: 809-778-5008. **Fax:** 809-778-5011.

Technical Facilities: Channel No. 8 (180-186 MHz). Authorized power: 200-kw visual, 20-kw aural. Antenna: 1141-ft. above av. terrain, 265-ft. above ground, 1341-ft. above sea level.

Latitude	17°	45'	25"
Longitude	67°	47'	59"

Transmitter: Blue Mountain, 6-mi. W of Christiansted.

Satellite Earth Stations: Harris, 6-meter C-band; Harris, 5-meter C-band; Harris, Pinzone receivers.

News Services: ABC, AP.

Ownership: Antilles Bcstg. Corp.

Began Operation: November 10, 1965. Sale to Peoples Bcstg. by Quality Telecasting approved by FCC Nov. 19, 1973. Left air Nov. 14, 1975. Sale to Antilles Bcstg. Corp. approved Jan. 31, 1978. Resumed operations Nov. 1978. Sale to John A. Lack & Jay Emmett approved by FCC June 18, 1985 (*Television Digest*, Vol. 25:20) but not consummated. Sale to Commonwealth Enterprises Inc. approved by FCC Dec. 22, 1986 but not consummated.

Represented (sales): Intercontinental Services Ltd.

Represented (legal): Holland & Knight.

Personnel:

Barakat Saleh, President & General Manager.

Len Gawrych, Vice President.

Eustace Brown, News Director.

Barbara Snell, Program Director.

Rafael Suarez, Business Manager.

Chester Benjamin, Chief Engineer.

Highest 30 Sec. Rate: \$175.

City of License: Christiansted.

CABLE & Station Coverage ATLAS



This **new**, revised standard reference work, indispensable to everyone in the **cable, broadcast and related industries**, contains features to be found in no other single source.

Please send me a brochure and order card on the latest edition of the **Cable and Station Coverage Atlas**.

Please print:

Name _____

Position or title _____

Firm _____

Address _____

City _____ State _____ Zip Code _____

Nature of Business _____

Signature _____

Market Research & Data Sales

*Telecommunications Research
in Broadcasting,
Cable
and Related Areas*

- ✓ **Special analyses**—tailored to meet specific needs.
- ✓ **Electronic data**—ready to load onto your own computer
- ✓ **Reports**—developed for industry and government to aid:
 - marketing
 - manufacturing
 - and regulatory planning
 —with firmer base of solid, **up-to-the-minute** information than ever before!
- ✓ **New data**—gathered and analyzed at specification of client.

If you have a project or a problem, call or write:

Lynn Levine, Director
Market Research & Data Sales
2115 Ward Court, NW
Washington, D.C. 20037
Phone: 202-872-9200

TELEVISION DIGEST

With Consumer Electronics

TO ORDER:

Please ✓ appropriate box (boxes) below.

- Television Digest with Consumer Electronics**
(Newsletter only)
- Yearly subscription.....\$775 *
- Combination Weekly Newsletter, plus
TV and Cable Action Update**
- Yearly subscription.....\$992**
- Combination TV and Cable Action Update**
- Yearly subscription.....\$361 *
- FREE**—A 4 week introductory subscription to
Television Digest w/Consumer Electronics

- * Plus \$50.00 Delivery
 - ** Plus \$65.00 Delivery
- Washington, D.C. subscribers must add 6% sales tax on subscription amount.
Ask about foreign delivery charges.

Please print:

Name: _____

Position or title: _____

Firm: _____

Address: _____

City: _____ State: _____ Zip Code: _____

Nature of Business: _____

Signature: _____

Note: Prices subject to change without notice.

Communications Daily

The Authoritative News Service of Electronic Communications

Today:

Please enter my subscription to Communications Daily—the only daily newsletter service covering the total communications industry for \$2,276 per year.
Washington, D.C. subscribers must add 6% sales tax.
Foreign price is \$2,586.

Please print:

Name _____

Position or title _____

Firm _____

Address _____

City _____ State _____ Zip Code _____

Nature of Business _____

Signature _____

Note: Prices subject to change without notice.



NO POSTAGE
NECESSARY
IF MAILED
IN THE
UNITED STATES

BUSINESS REPLY CARD
FIRST CLASS PERMIT NO. 10388 WASHINGTON D.C.

POSTAGE WILL BE PAID BY ADDRESSEE



Warren Publishing, Inc.
2115 Ward Court, N.W.
Washington, D.C. 20037



NO POSTAGE
NECESSARY
IF MAILED
IN THE
UNITED STATES

BUSINESS REPLY CARD
FIRST CLASS PERMIT NO. 10388 WASHINGTON D.C.

POSTAGE WILL BE PAID BY ADDRESSEE



Warren Publishing, Inc.
2115 Ward Court, N.W.
Washington, D.C. 20037



NO POSTAGE
NECESSARY
IF MAILED
IN THE
UNITED STATES

BUSINESS REPLY CARD
FIRST CLASS PERMIT NO. 10388 WASHINGTON D.C.

POSTAGE WILL BE PAID BY ADDRESSEE



Warren Publishing, Inc.
2115 Ward Court, N.W.
Washington, D.C. 20037



NO POSTAGE
NECESSARY
IF MAILED
IN THE
UNITED STATES

BUSINESS REPLY CARD
FIRST CLASS PERMIT NO. 10388 WASHINGTON D.C.

POSTAGE WILL BE PAID BY ADDRESSEE



Warren Publishing, Inc.
2115 Ward Court, N.W.
Washington, D.C. 20037

Public/Educational TV Stations

Personnel, facilities and other data as of November 1993.

Alabama

WBIQ Birmingham

Ch. 10

Licensee: Alabama Educational Television Commission, 2112 11th Ave. S, Suite 400, Birmingham, AL 35256.

Studios: 2112 11th Ave. S, Suite 400, Birmingham, AL 35256; 1302 Upper Wetumpka Rd., Montgomery, AL 36107; Auburn University; University of Alabama; Birmingham & Huntsville Public Schools ETV Centers; Alabama A & M University.

Mailing Address: 2112 11th Ave. S, Suite 400, Birmingham, AL 35256.

Telephone: 205-328-8756. **Fax:** 205-251-2192.

Technical Facilities: Channel No. 10 (192-198 MHz). Authorized power: 316-kw visual, 31.6-kw aural. Antenna: 1325-ft. above av. terrain, 956-ft. above ground, 1963-ft. above sea level.

Latitude	33°	29'	19"
Longitude	86°	47'	58"

Transmitter: 1716 Valley View Dr., Birmingham.

Satellite Earth Stations: Collins, 10-meter C-band; Standard Communications, 5-meter Ku & C-band; Collins, Standard Communications receivers.

News Service: PBS.

Ownership: Alabama Educational Television Commission, State of Alabama. Anne Delchamps, Dr. John Mosley, Jacob Walker Jr., Charles Boman, Bebe Williams, Dr. Danetta Thornton Owens & Thomas Jackson, directors.

Began Operation: April 28, 1955.

Represented (legal): Hogan & Hartson.

Personnel:

Judy Stone, Executive Director.
Phyllis Paramore, Deputy Director, Chief Financial Officer & Business Manager.
James Foley, Broadcast Engineering Director.
Joe Terry, News Director.
Henry Bonner, Director of Programming.
Marion Sewell, Finance Director.
Mike McKenzie, Director of Public Information.
Trisha Reeder, Assistant Program Manager.
Price Broughton, Director of Fund Raising & Marketing.
Bob Corley, Promotion Director.

WIIQ Demopolis

Ch. 41

Licensee: Alabama Educational Television Commission.

Studio: See WBIQ, Birmingham.

Telephone: 205-289-1927.

Technical Facilities: Channel No. 41 (632-638 MHz). Authorized power: 447-kw visual, 44.7-kw aural. Antenna: 1080-ft. above av. terrain, 997-ft. above ground, 1259-ft. above sea level.

Latitude	32°	22'	01"
Longitude	87°	52'	03"

Holds CP for change to 2951-kw max. visual, 1093-ft. above av. terrain, 971-ft. above ground, 1237-ft. above sea level. BPET-930111KG.

Transmitter: 3.5-mi. NW of Linden, AL.

Ownership: Alabama Educational Television Commission.

Began Operation: September 13, 1970.

Represented (legal): Hogan & Hartson.

Personnel:

See WBIQ, Birmingham.

WDIQ Dozier

Ch. 2

Licensee: Alabama Educational Television Commission.

Studio: See WBIQ, Birmingham.

Telephone: 205-496-3631.

Technical Facilities: Channel No. 2 (54-60 MHz). Authorized power: 100-kw visual, 10-kw aural. Antenna: 695-ft. above av. terrain, 566-ft. above ground, 1052-ft. above sea level.

Latitude	31°	33'	16"
Longitude	86°	23'	32"

Transmitter: Mervillis Mill Rd.

Ownership: Alabama Educational Television Commission.

Began Operation: August 8, 1956.

Represented (legal): Hogan & Hartson.

Personnel:

See WBIQ, Birmingham.

WFIQ Florence

Ch. 36

Licensee: Alabama Educational Television Commission.

Studio: See WBIQ, Birmingham.

Telephone: 205-332-4422.

Technical Facilities: Channel No. 36 (602-608 MHz). Authorized power: 589-kw visual, 58.9-kw aural. Antenna: 760-ft. above av. terrain, 538-ft. above ground, 1476-ft. above sea level.

Latitude	34°	34'	48"
Longitude	87°	46'	28"

Holds CP for change to 1276-kw max. visual, 725-ft. above av. terrain, 515-ft. above ground, 1453-ft. above sea level, lat. 34° 34' 40", long. 87° 46' 54", transmitter to Hwy. 65, 3.4-mi. NE of Frankfort, Colbert County. BPET-930111KF.

Transmitter: 1.8-mi. N of Jonesboro.

Ownership: Alabama Educational Television Commission.

Began Operation: August 9, 1967.

Represented (legal): Hogan & Hartson.

Personnel:

See WBIQ, Birmingham.

Public/ETV Stations—Alabama

WHIQ Huntsville Ch. 25

Licensee: Alabama Educational Television Commission.

Studio: See WBIQ, Birmingham.

Telephone: 205-539-4738.

Technical Facilities: Channel No. 25 (536-542 MHz). Authorized power: 1652-kw max. visual. Antenna: 1161-ft. above av. terrain, 318-ft. above ground, 1942-ft. above sea level.

Latitude	34°	44'	14"
Longitude	86°	31'	46"

Transmitter: 706 Read Dr. SE, Madison County.

Ownership: Alabama Educational Television Commission.

Began Operation: November 15, 1965.

Represented (legal): Hogan & Hartson.

Personnel:

See WBIQ, Birmingham.

WGIQ Louisville Ch. 43

Licensee: Alabama Educational Television Commission.

Studio: See WBIQ, Birmingham.

Telephone: 800-239-5233.

Technical Facilities: Channel No. 43 (644-650 MHz). Authorized power: 4710-kw max. visual. Antenna: 968-ft. above av. terrain, 781-ft. above ground, 1384-ft. above sea level.

Latitude	31°	43'	05"
Longitude	85°	26'	03"

Transmitter: 0.4-mi. W of Texasville, Barbour County.

Ownership: Alabama Educational Television Commission.

Began Operation: September 9, 1968.

Represented (legal): Hogan & Hartson.

Personnel:

See WBIQ, Birmingham.

WEIQ Mobile Ch. 42

Licensee: Alabama Educational Television Commission.

Studio: See WBIQ, Birmingham.

Telephone: 205-626-1387.

Technical Facilities: Channel No. 42 (638-644 MHz). Authorized power: 1170-kw visual, 117-kw aural. Antenna: 600-ft. above av. terrain, 543-ft. above ground, 702-ft. above sea level.

Latitude	30°	39'	33"
Longitude	87°	53'	33"

Transmitter: Near Spanish Fort, 0.6-mi. S of U.S. Hwy. 31.

Ownership: Alabama Educational Television Commission.

Began Operation: November 18, 1964.

Represented (legal): Hogan & Hartson.

Personnel:

See WBIQ, Birmingham.

WAIQ Montgomery Ch. 26

Licensee: Alabama Educational Television Commission.

Studio: See WBIQ, Birmingham.

Telephone: 205-242-2785. Fax: 205-251-2192.

Technical Facilities: Channel No. 26 (542-548 MHz). Authorized power: 1410-kw max. visual, 141-kw aural. Antenna: 600-ft. above av. terrain, 787-ft. above ground, 527-ft. above sea level.

Latitude	32°	22'	52"
Longitude	86°	17'	30"

Transmitter: Patterson Field, 1300 Upper Wetumpka Rd., Montgomery.

Ownership: Alabama Educational Television Commission.

Began Operation: December 18, 1962.

Represented (legal): Hogan & Hartson.

Personnel:

See WBIQ, Birmingham.

WCIQ Mount Cheaha State Park Ch. 7

Licensee: Alabama Educational Television Commission.

Studio: See WBIQ, Birmingham.

Telephone: 205-488-5422.

Technical Facilities: Channel No. 7 (174-180 MHz). Authorized power: 316-kw visual, 31.6-kw aural. Antenna: 2000-ft. above av. terrain, 574-ft. above ground, 2981-ft. above sea level.

Latitude	33°	29'	06"
Longitude	85°	48'	32"

Transmitter: Mount Cheaha, near Munford.

Ownership: Alabama Educational Television Commission.

Began Operation: January 7, 1955.

Personnel:

See WBIQ, Birmingham.

Alaska

KAKM Anchorage Ch. 7

Licensee: Alaska Public Television Inc., 3877 University Dr., Anchorage, AK 99508.

Studio: 3877 University Dr., Anchorage, AK 99508.

Telephone: 907-563-7070. Fax: 907-373-9188.

Technical Facilities: Channel No. 7 (174-180 MHz). Authorized power: 163-kw visual, 15.63-kw aural. Antenna: 781-ft. above av. terrain, 773-ft. above ground, 889-ft. above sea level.

Latitude	61°	25'	22"
Longitude	149°	52'	20"

Transmitter: Mile 2, Mackenzie Rd.

Satellite Earth Station: Collins, 10-meter.

Ownership: Alaska Public Television Inc. Michael Maehl, Chmn.

Began Operation: May 7, 1975.

Represented (legal): Dow, Lohnes & Albertson.

Personnel:

Dean Hoke, General Manager.
 Patsy Parker, Business Manager.
 Frank Mengel, Chief Engineer.
 Dick Enders, Program Manager.
 Gordon Bolar, Development Director.
 James V. Alexander, Production Manager.

KYUK-TV
Bethel
 Ch. 4

Licensee: Bethel Broadcasting Inc., Box 468, Bethel, AK 99559.

Studio: Box 468, Bethel, AK 99559.

Telephone: 907-543-3131.

Technical Facilities: Channel No. 4 (66-72 MHz). Authorized power: 4.67-kw visual, 1.16-kw aural. Antenna: 200-ft. above av. terrain, 255-ft. above ground, 280-ft. above sea level.

Latitude	60°	47'	33"
Longitude	161°	46'	22"

Transmitter: 640 Radio St.

Satellite Earth Station: Collins, 10-meter; Collins, Rockwell receivers.

AM Affiliate: KYUK, 5-kw, 580 kHz.

News Service: AP.

Ownership: Bethel Bcstg. Inc. Andrew Guy, pres.

Began Operation: September 14, 1972.

Represented (legal): Wilkinson, Barker, Knauer & Quinn.

Personnel:

John A. McDonald, General Manager.
 Joe Seibert, Chief Engineer.
 Jennifer Duford, Program Director.
 Alexie Isaac, Production Manager.

KUAC-TV
Fairbanks
 Ch. 9

Licensee: University of Alaska, Fairbanks, AK 99775.

Studio: U. of Alaska, Theatre Bldg., Fairbanks, AK 99775-1420.

Telephone: 907-474-7491.

Technical Facilities: Channel No. 9 (186-192 MHz). Authorized power: 46.8-kw visual, 8.33-kw aural. Antenna: 500-ft. above av. terrain, 151-ft. above ground, 1451-ft. above sea level.

Latitude	64°	54'	42"
Longitude	147°	46'	38"

Transmitter: Ridge approx. 1-mi. N of Farmers Loop Rd., 4.5-mi. from Fairbanks.

Satellite Earth Station: Vertex, 8.2-meter Ku-band.

FM Affiliate: KUAC-FM, 10.5-kw, 104.7 MHz (No. 284), 440-ft.

News Services: AP, APRN, NPR.

Ownership: University of Alaska.

Began Operation: December 22, 1971.

Personnel:

Bruce Smith, General Manager.
 Greg Ruff, Program Director.
 Tom McGrane, Engineering Director.
 John Reisinger, Chief Engineer.
 Adele Chase, Business Manager.
 Kara Metty, Development Director.
 Mark Badger, Production Director.

KTOO-TV
Juneau
 Ch. 3

Licensee: Capital Community Bcstg. Inc., 224 4th St., Juneau, AK 99801.

Studio: 224 4th St., Juneau, AK 99801.

Telephone: 907-586-1670. Fax: 907-586-3612.

Technical Facilities: Channel No. 3 (60-66 MHz). Authorized power: 2.45-kw visual, 0.49-kw aural. Antenna: 1016-ft. above av. terrain, 259-ft. above ground, 308-ft. above sea level.

Latitude	58°	18'	03.80"
Longitude	134°	25'	21.30"

Transmitter: Federal Bldg., 9th & Glacier Ave., Juneau.

Satellite Earth Station: Collins, 10-meter.

FM Affiliate: KTOO-FM, 2.4-kw, 104.3 MHz (No. 282).

News Service: AP.

Ownership: Capital Community Bcstg. Inc. Stephen F. Sorenson, chmn.; Betsy Longenbaugh, vice chmn.

Began Operation: October 1, 1978.

Represented (legal): Schwartz, Woods & Miller.

Personnel:

Bill Legere, President & General Manager.
 Ron Clarke, Development Director.
 Betsy Brenneman, Program Director.
 Claire Richardson, News Director.
 Lori Brotherton, Business Manager.
 Jack McKain, Chief Engineer.
 James Mahan, Production Manager.

Arizona

KAET
Phoenix
 Ch. 8

Licensee: Arizona Board of Regents, Arizona State University, Tempe, AZ 85287-1405.

Studio: Stauffer Communications Arts Bldg., Tempe, AZ 85281.

Telephone: 602-965-3506. Fax: 602-965-1000.

Technical Facilities: Channel No. 8 (180-186 MHz). Authorized power: 316-kw visual, 47.4-kw aural. Antenna: 1756-ft. above av. terrain, 308-ft. above ground, 2953-ft. above sea level.

Latitude	33°	20'	00"
Longitude	112°	03'	49"

Transmitter: South Mountain, 5-mi. S of Phoenix.

Multichannel TV Sound: Stereo and separate audio program.

Satellite Earth Stations: Collins, 10-meter; Simulsat, 5-meter; Collins, Microdyne receivers.

News Service: AP.

Ownership: Arizona Board of Regents for Arizona State U.

Began Operation: January 30, 1961.

Represented (legal): Schwartz, Woods & Miller.

Represented (engineering): Hammett & Edison Inc.

Personnel:

Charles R. Allen, General Manager.
 Beth E. Vershure, Station Manager.
 John Martinez, Operations Manager.
 Michael A. Thomsen, Educational Telecommunications Manager.

Public/ETV Stations—Arizona

John F. Wilson, Program Manager.
Ray G. Murdock, Business Manager.
Joseph J. Manning, Engineering Manager.
Michael K. Wong, News Director.
John F. Lang II, Marketing Manager.
Pam Stevenson, Production Manager.

KUAS-TV Tucson

Ch. 27

Licensee: Arizona Board of Regents, Room 225, Modern Languages Bldg., U. of Arizona, Tucson, AZ 85721.

Studio: Modern Languages Bldg., U. of Arizona, Tucson, AZ 85721.

Telephone: 602-621-7365. **Fax:** 602-621-9105.

Technical Facilities: Channel No. 27 (548-554 MHz). Authorized power: 30.2-kw max. visual, 3-kw max. aural. Antenna: 573-ft. above av. terrain, 30-ft. above ground, 3125-ft. above sea level.

Latitude	32°	12'	53"
Longitude	111°	00'	21"

Transmitter: Tumamoc Hill, Tucson.

Ownership: University of Arizona; Dr. Henry Koffler, pres.

Began Operation: July 18, 1988.

Represented (legal): Dow, Lohnes & Albertson.

Personnel:
See KUAT-TV, Tucson.

KUAT-TV Tucson

Ch. 6

Licensee: Arizona Board of Regents, Modern Languages Bldg., U. of Arizona, Tucson, AZ 85721.

Studio: Modern Languages Bldg., U. of Arizona, Tucson, AZ 85721.

Telephone: 602-621-5828. **Fax:** 602-621-9105.

Technical Facilities: Channel No. 6 (82-88 MHz). Authorized power: 35.5-kw visual, 3.55-kw aural. Antenna: 3635-ft. above av. terrain, 192-ft. above ground, 8722-ft. above sea level.

Latitude	32°	24'	55"
Longitude	110°	42'	54"

Transmitter: Mount Bigelow, 18-mi. NE of Tucson.

Multichannel TV Sound: Stereo only.

Satellite Earth Station: Collins, 10-meter; Rockwell, Scientific-Atlanta receivers.

AM Affiliate: KUAT, 50-kw, 1550 kHz.

FM Affiliate: KUAT-FM, 12.5-kw, 90.5 MHz (No. 213), 3580-ft.

Ownership: University of Arizona. Dr. Henry Koffler, pres.

Began Operation: March 8, 1959.

Represented (legal): Dow, Lohnes & Albertson.

Personnel:
Donald Burgess, General Manager.
Ronald Stewart, Director of Engineering.
Hector Gonzales, News Director.
Ooris Groom, Development Manager.
Olivia Smith, Program Manager.
Fran Sherlock, Production Manager.
Mike Serres, Promotion & Marketing Director.
Mark Wiruth, Business Manager.

Arkansas

KETG Arkadelphia

Ch. 9

Licensee: Arkansas ETV Commission, 350 S. Donaghey St., Box 1250, Conway, AR 72032.

Studio: See KETS, Little Rock.

Telephones: 501-682-2386; 501-450-1727. **Fax:** 501-682-4122.

Technical Facilities: Channel No. 9 (186-192 MHz). Authorized power: 316-kw visual, 31.6-kw aural. Antenna: 1066-ft. above av. terrain, 1110-ft. above ground, 1340-ft. above sea level.

Latitude	33°	54'	26"
Longitude	93°	06'	46"

Transmitter: 2-mi. SE of Gurdon, AR.

Satellite Earth Stations: In operation.

News Service: PBS.

Ownership: Arkansas ETV Commission.

Began Operation: October 2, 1976.

Personnel:
See KETS, Little Rock.

KAFT Fayetteville

Ch. 13

Licensee: Arkansas ETV Commission, 350 S. Donaghey St., Box 1250, Conway, AR 72032.

Studio: See KETS, Little Rock.

Telephones: 501-682-2386; 501-450-1727. **Fax:** 501-682-4122.

Technical Facilities: Channel No. 13 (210-216 MHz). Authorized power: 316-kw visual, 31.6-kw aural. Antenna: 1680-ft. above av. terrain, 1138-ft. above ground, 3449-ft. above sea level.

Latitude	35°	48'	53"
Longitude	94°	01'	41"

Transmitter: 5.7-mi. NE of Winslow.

Satellite Earth Stations: In operation.

News Service: PBS.

Ownership: Arkansas ETV Commission.

Began Operation: September 18, 1976.

Personnel:
See KETS, Little Rock.

KTEJ Jonesboro

Ch. 19

Licensee: Arkansas ETV Commission, 350 S. Donaghey St., Box 1250, Conway, AR 72032.

Studio: See KETS, Little Rock.

Telephones: 501-682-2386; 501-450-1727. **Fax:** 501-682-4122.

Technical Facilities: Channel No. 19 (500-506 MHz). Authorized power: 1232-kw max. visual, 123-kw max. aural. Antenna: 1020-ft. above av. terrain, 945-ft. above ground, 1345-ft. above sea level.

Latitude	35°	54'	14"
Longitude	90°	46'	14"

Transmitter: 1.6-mi. E of Bono, AR.
Satellite Earth Stations: In operation.
News Service: PBS.
Ownership: Arkansas ETV Commission.
Began Operation: May 1, 1976.
Personnel:
 See KETS, Little Rock.

KETS
Little Rock
 Ch. 2

Licensee: Arkansas ETV Commission, 350 S. Donaghey St., Box 1250, Conway, AR 72032.
Studio: 350 S. Donaghey St., Conway, AR 72032.
Telephones: 501-682-2386; 501-450-1727. Fax: 501-682-4122.
Technical Facilities: Channel No. 2 (54-60 MHz). Authorized power: 100-kw visual, 10-kw aural. Antenna: 1781-ft. above av. terrain, 1775-ft. above ground, 2047-ft. above sea level.

Latitude	34°	28'	23"
Longitude	92°	12'	11"

Transmitter: U.S. Hwy. 65, 2-mi. N of Redfield, AR.
Satellite Earth Station: Collins, 10-meter; Collins receivers.
News Service: PBS.

Ownership: Arkansas ETV Commission. Victor Fleming, chmn.; Caroline Whitson, secy.; Susan Howarth, exec. dir.
Began Operation: December 4, 1966.
Represented (legal): Dow, Lohnes & Albertson.

Personnel:
 Susan Howarth, Executive Director.
 John Cheek, Educational Director.
 Gary Schultz, Director of Engineering.
 Donna Smith, Business Manager.
 Kathy Atkinson, Program Director.
 Carole Adornetto, Production Director.

KEMV
Mountain View
 Ch. 6

Licensee: Arkansas ETV Commission, 350 S. Donaghey St., Box 1250, Conway, AR 72032.
Studio: See KETS, Little Rock.
Telephones: 501-682-2386; 501-450-1727. Fax: 501-682-4122.
Technical Facilities: Channel No. 6 (82-88 MHz). Authorized power: 100-kw visual, 10-kw aural. Antenna: 1390-ft. above av. terrain, 995-ft. above ground, 2515-ft. above sea level.

Latitude	35°	48'	47"
Longitude	92°	17'	24"

Transmitter: 1.5-mi. NNE of Fox, AR.
Satellite Earth Stations: In operation.
News Service: PBS.
Ownership: Arkansas ETV Commission.
Began Operation: November 16, 1980.
Personnel:
 See KETS, Little Rock.

KLEP
Newark
 Ch. 17

Licensee: Newark Public Schools, Hwy. 233, Newark, AR 72562.
Studio: Newark Public Schools, Hwy. 233, Newark, AR 72562.
Telephone: 501-799-8691.

Technical Facilities: Channel No. 17 (488-494 MHz). Authorized power: 14.9-kw max. visual, 1.49-kw max. aural. Antenna: 530-ft. above av. terrain, 455-ft. above ground, 848-ft. above sea level.

Latitude	35°	43'	25"
Longitude	91°	26'	40"

Transmitter: Hwy. 233, 1.5-mi. N of Newark.
Ownership: Newark Public Schools. Frankie Griffin, pres.; Bobby R. DePoyster, superintendent.
Began Operation: June 17, 1985.
Represented (engineering): E. Harold Munn Jr. & Associates Inc.
Personnel:
 Fred Ahlborn, General Manager.

California

KRCB-TV
Cotati
 Ch. 22

Licensee: Rural California Bcstg. Corp., 5850 Labath Ave., Rohnert Park, CA 94928.
Studio: 5850 Labath Ave., Rohnert Park, CA 94928.
Telephone: 707-585-8522.

Technical Facilities: Channel No. 22 (518-524 MHz). Authorized power: 68.2-kw max. visual, 6.82-kw max. aural. Antenna: 1928-ft. above av. terrain, 76-ft. above ground, 2520-ft. above sea level.

Latitude	38°	20'	54"
Longitude	122°	34'	37"

Transmitter: Sonoma Mountain Rd., 3.1-mi. WSW of Glen Ellen.
Satellite Earth Station: SatCom, 7-meter C-band; Scientific-Atlanta receivers.
Ownership: Rural California Broadcasting Corp. Gary Lester, pres.; Lucie Alexander, v.p.; Helen Hintereder, secy.
Began Operation: December 2, 1984.

Personnel:
 Nancy Oobbs, President & Chief Executive Officer.
 Karin Iwata, Program Manager.
 John Thompson, Production Manager.
 John Moorhead, Sales Manager.
 Larry Stratton, Chief Engineer.

KEET
Eureka
 Ch. 13

Licensee: Redwood Empire Public TV Inc., Box 13, Eureka, CA 95502.
Studio: 7246 Humboldt Hill Rd., Eureka, CA 95501.
Telephone: 707-445-0813.

Technical Facilities: Channel No. 13 (210-216 MHz). Authorized power: 181.2-kw visual, 16.4-kw aural. Antenna: 1690-ft. above av. terrain, 300-ft. above ground, 2989-ft. above sea level.

Latitude	40°	43'	36"
Longitude	123°	58'	19"

Public/ETV Stations—California

Transmitter: Barry Ridge, 10.8-mi. SE of Eureka.

Multichannel TV Sound: Stereo only.

Satellite Earth Stations: Collins, 10-meter C-band; Vertex, 4.5-meter Ku-band; Winegard, 3.5-meter Ku & C-band; Collins receivers.

Ownership: Redwood Empire Public TV Inc.

Began Operation: April 14, 1969.

Personnel:

St. Clair B. Adams, General Manager.
Karen Barnes, Assistant Manager & Programming Director.
Joel M. Householder, Director of Engineering.
Susan Seaman, Promotion Director.
Monique Belanger, Business Manager.

KVPT

Fresno

Ch. 18

Licensee: Valley Public Television Inc., 1544 Van Ness Ave., Fresno, CA 93721.

Studio: 1544 Van Ness Ave., Fresno, CA 93721.

Telephone: 209-266-1800. **Fax:** 209-443-5433.

Technical Facilities: Channel No. 18 (494-500 MHz). Authorized power: 562-kw visual, 112-kw aural. Antenna: 2220-ft. above av. terrain, 245-ft. above ground, 3641-ft. above sea level.

Latitude	36°	44'	45"
Longitude	119°	16'	52"

Transmitter: Bear Mountain, 28-mi. E of Fresno.

Satellite Earth Station: Andrew, 10-meter C-band; Standard Communications receivers.

Ownership: Valley Public Television Inc. Mary Louise Vivier, chmn.

Began Operation: April 10, 1977.

Represented (legal): Fletcher, Heald & Hildreth.

Personnel:

Colin Dougherty, General Manager.
Virginia Mikula, Development Director.
John C. White, Program Director.
Rodger Hixon, Chief Engineer.
Joyce Weiss, Director of Finance.
Kathy M. Porter, Public Information Director.

KOCE-TV

Huntington Beach

Ch. 50

Licensee: Board of Trustees, Coast Community College, 1370 Adams Ave., Costa Mesa, CA 92626.

Studio: 15751 Gothard St. Box 2476, Huntington Beach, CA 92647.

Telephone: 714-895-5623. **Fax:** 714-895-0852.

Technical Facilities: Channel No. 50 (686-692 MHz). Authorized power: 5010-kw max. visual, 501-kw max. aural. Antenna: 1083-ft. above av. terrain, 230-ft. above ground, 1516-ft. above sea level.

Latitude	33°	58'	19"
Longitude	117°	56'	57"

Transmitter: 16700 Skyline Dr., La Habra Heights.

Satellite Earth Stations: Andrew, 10-meter C-band; Vertex, 4.7-meter Ku-band; Standard Communications receivers.

Ownership: Coast Community College District.

Began Operation: November 20, 1972.

Represented (legal): Tierney & Swift.

Represented (engineering): Hammett & Edison Inc.

Personnel:

William A. Furniss, General Manager.
Robert C. Moffett, Station Manager.
Roberta Smith, Program Director.
Jude Schaefer, Promotion Director.
Rochelle McReynolds, Director, Major Gifts & Grants.
Donald J. Sinex, Chief Engineer.

KCET

Los Angeles

Ch. 28

Licensee: Community TV of Southern California, 4401 Sunset Blvd., Los Angeles, CA 90027.

Studio: 4401 Sunset Blvd., Los Angeles, CA 90027.

Telephone: 213-666-6500. **TWX:** 910-321-4396.

Technical Facilities: Channel No. 28 (554-560 MHz). Authorized power: 2450-kw max. & 148-kw horizontal visual, 240-kw max. & 14.8-kw horizontal aural. Antenna: Directional, 3040-ft. above av. terrain, 363-ft. above ground, 6022-ft. above sea level.

Latitude	34°	13'	26"
Longitude	118°	03'	44"

Transmitter: Mount Wilson.

Multichannel TV Sound: Stereo and separate audio program.

Satellite Earth Stations: Andrew, 10-meter C-band; Hughes, 5-meter C-band; Collins, Hughes, Rockwell receivers.

Ownership: Community TV of Southern California. E. Eric Johnson, chmn.

Began Operation: September 28, 1964.

Represented (legal): Arent, Fox, Kintner, Plotkin & Kahn.

Represented (engineering): Hammett & Edison Inc.

Personnel:

William H. Kobin, President & Chief Executive Officer.
Donald Youpa, Executive Vice President.
Gary Ferrell, Senior Vice President, Finance & Chief Financial Officer.
Nancy Rishagen, Senior Vice President, Human Resources & Planning.
Glenn Schroeder, Senior Vice President & General Counsel.
Stephen Kulczycki, Senior Vice President & Station Manager.
Oavid Crippens, Senior Vice President, Educational Enterprises.
William Landers, Vice President, Engineering & Operations.
Timothy Conroy, Vice President, Marketing & Business Development.
Peter Rodriguez, Vice President, Community Relations.
Barbara Goen, Vice President, Public Information.
Phil Aaland, Director of Technical Operations.
Tom Zeko, Director of Development.
Joyce Campbell, News Director.
Jacqueline Kain, Director of Broadcasting.

KLCS

Los Angeles

Ch. 58

Licensee: Los Angeles Unified School District, Box 3307, Los Angeles, CA 90051.

Studio: 1061 W. Temple St., Los Angeles, CA 90012.

Telephone: 213-625-6958. **Fax:** 213-481-1019.

Technical Facilities: Channel No. 58 (734-740 MHz). Authorized power: 1910-kw max. & 550-kw horizontal visual, 110-kw horizontal aural. Antenna: 2870-ft. above av. terrain, 180-ft. above ground, 5836-ft. above sea level.

Latitude	34°	13'	26"
Longitude	118°	03'	45"

Transmitter: Mount Wilson.

Satellite Earth Stations: In operation; Scientific-Atlanta receivers.

Ownership: Los Angeles City Board of Education.

Began Operation: November 5, 1973.

Represented (legal): Cohn & Marks.

Personnel:

Patricia Prescott Marshall, General Manager.
 Pelham Henry, Special Assistant to General Manager.
 John Russell, Chief Engineer.
 Sabrina Fair Thomas, Program Director.
 Mary Francisco, Business Manager.
 Lowell Thomas, Marketing Director.
 Hector Viera, Outreach Director.

KIXE-TV
Redding
Ch. 9

Licensee: Northern California Educational TV Assn. Inc., 603 N. Market St., Redding, CA 96003.

Studio: 603 N. Market St., Redding, CA 96003.

Mailing Address: Box 9, Redding, CA 96099.

Telephone: 916-243-5493. Fax: 916-243-7443.

Technical Facilities: Channel No. 9 (186-192 MHz). Authorized power: 115-kw visual, 12-kw aural. Antenna: 3590-ft. above av. terrain, 99-ft. above ground, 6308-ft. above sea level.

Latitude	40°	36'	09"
Longitude	122°	39'	01"

Transmitter: Shasta-Bally.

Satellite Earth Station: Andrew, 10-meter C-band; Scientific-Atlanta, Standard Communications receivers.

Ownership: Northern California Educational TV Assn. Inc. Mark LeBlanc, chmn. & pres.

Began Operation: October 5, 1964.

Represented (legal): Schwartz, Woods & Miller.

Personnel:

Lyle Mettler, General Manager.
 Myron Tisdell, Program Director.
 Kathy Coulter, Promotion Director.
 Linda Smith, Business Manager.
 Brantley Hunter, Station Engineer.

KVIE
Sacramento-Stockton
Ch. 6

Licensee: KVIE Inc., Box 6, Sacramento, CA 95812-0006.

Studio: 2595 Capitol Oaks Dr., Sacramento, CA 95833.

Mailing Address: Box 6, Sacramento, CA 95812-0006.

Telephone: 916-929-5843. Fax: 916-929-7215.

Technical Facilities: Channel No. 6 (82-88 MHz). Authorized power: 100-kw visual, 10-kw aural. Antenna: Circularly polarized, 1861-ft. above av. terrain, 1869-ft. above ground, 1871-ft. above sea level.

Latitude	38°	16'	18"
Longitude	121°	30'	18"

Transmitter: 1400 Twin Cities Rd., Walnut Grove, CA.

Multichannel TV Sound: Stereo and separate audio program.

Satellite Earth Station: Superior, 4.5-meter C-band.

News Service: PBS.

Ownership: KVIE Inc.

Began Operation: February 23, 1959.

Represented (legal): Dow, Lohnes & Albertson.

Personnel:

John Hershberger, President & General Manager.
 Jan Tilmon, Executive Director, Production.

Susan Prince, Program Director.
 Michael Wall, Chief Engineer.

KVCR-TV
San Bernardino
Ch. 24

Licensee: San Bernardino Community College District, 441 W. 8th St., San Bernardino, CA 92410.

Studio: 701 S. Mount Vernon Ave., San Bernardino, CA 92410.

Telephone: 714-888-6511.

Technical Facilities: Channel No. 24 (530-536 MHz). Authorized power: 1318-kw max. & 991-kw horizontal visual, 131.8-kw max. & 99.1-kw horizontal aural. Antenna: 1641-ft. above av. terrain, 213-ft. above ground, 3166-ft. above sea level.

Latitude	33°	57'	57"
Longitude	117°	17'	05"

Transmitter: Approx. 1.5-mi. NE of Box Springs.

Satellite Earth Station: Collins, 10-meter; Collins receivers.

FM Affiliate: KVCR, 24.5-kw, 91.9 MHz (No. 220), 120-ft.

News Service: PBS.

Ownership: San Bernardino Community College District. Stuart M. Bundy, chancellor.

Began Operation: September 11, 1962.

Represented (legal): Tierney & Swift.

Personnel:

Thomas Little, General Manager.
 Lew Warren, Station Manager.
 Patty Littlejohn, Community Service Director.
 Don Leiffer, Program Coordinator.
 Al Gondos, Production Manager.
 Dave Hinman, Development Director.
 Thomas Guptill, Chief Engineer.

KPBS
San Diego
Ch. 15

Licensee: Board of Trustees, The California State University for San Diego State University.

Studio: San Diego State University, San Diego, CA 92182.

Telephone: 619-594-1515. Fax: 619-265-6417.

Technical Facilities: Channel No. 15 (476-482 MHz). Authorized power: 3020-kw max. visual, 302-kw max. aural. Antenna: 2010-ft. above av. terrain, 224-ft. above ground, 2791-ft. above sea level.

Latitude	32°	41'	47"
Longitude	116°	56'	07"

Transmitter: Mount San Miguel, 13-mi. E of San Diego.

Multichannel TV Sound: Stereo and separate audio program.

Satellite Earth Stations: Andrew, 10-meter C-band; Anixter-Mark, 5-meter C-band; Comtech, 3.8-meter Ku-band; Collins, Scientific-Atlanta, Standard Communications receivers.

FM Affiliate: KPBS-FM, 1.75-kw, 89.5 MHz (No. 208), 1902-ft.

News Service: AP.

Ownership: The California State University for San Diego State U.

Began Operation: June 25, 1967.

Represented (legal): Bryan, Cave.

Personnel:

Doug Myrland, General Manager.
 Michael Flaster, Program Manager.
 Tom Karlo, Operations Manager.
 Horst Bruenjes, Administration Manager.
 John B. Folsom, Engineering Manager.

Public/ETV Stations—California

William Haught, Chief Engineer.
Patricia Finn, Promotion Director.

KMTP-TV San Francisco

Ch. 32

Licensee: Minority Television Project Inc., Spear St. Tower, 1 Market Plaza, 39th Floor, San Francisco, CA 94105.

Studio: 1311 Sutter St., Suite 200, San Francisco, CA 94109.

Telephones: 415-882-5566; 415-394-5687. Fax: 415-495-5123.

Technical Facilities: Channel No. 32 (578-584 MHz). Authorized power: 1333-kw visual, 132-kw aural. Antenna: 1670-ft. above av. terrain, 980-ft. above ground, 1810-ft. above sea level.

Latitude	37°	45'	20"
Longitude	122°	27'	05"

Transmitter: Mount Sutro.

Ownership: Minority Television Project/Channel 32.

Began Operation: August 31, 1991.

Personnel:

Jerri Lange, General Manager.
Will Washington, Chief Engineer.
John Webber, Program Director.

KQED San Francisco

Ch. 9

Licensee: KQED Inc., 2601 Mariposa St., San Francisco, CA 94110-1400.

Studio: 2601 Mariposa St., San Francisco, CA 94110-1400.

Telephone: 415-864-2000. Fax: 415-553-2380.

Technical Facilities: Channel No. 9 (186-192 MHz). Authorized power: 316-kw visual, 63.2-kw aural. Antenna: 1670-ft. above av. terrain, 980-ft. above ground, 1810-ft. above sea level.

Latitude	37°	45'	20"
Longitude	122°	27'	05"

Transmitter: Mount Sutro, San Francisco.

Multichannel TV Sound: Stereo and separate audio program.

Satellite Earth Station: Collins, 10-meter C-band; Collins, Scientific-Atlanta receivers.

FM Affiliate: KQED-FM, 110-kw, 88.5 MHz (No. 203), 1270-ft.

News Service: AP.

Ownership: KQED Inc. Charlene C. Harvey, chmn.; Edward M. Allen, vice chmn.; William Toland III, vice chmn.; Cynthia C. Magowan, secy.

Began Operation: April 2, 1954.

Represented (legal): Dow, Lohnes & Albertson.

Personnel:

Mary Bitterman, President & General Manager.
Robert A. Johnston Jr., Chief Financial Officer.
Marjorie Poore, Vice President, National Productions.
Kevin Harris, Program Director & Station Manager.
Michael Schwarz, Director, Current Affairs.
Milton Chen, Director, Instructional Television Services.

KTEH San Jose

Ch. 54

Licensee: KTEH-TV Foundation, 100 Skyport Dr., San Jose, CA 95115.

Studio: 100 Skyport Dr., San Jose, CA 95115.

Telephone: 408-437-5454.

Technical Facilities: Channel No. 54 (710-716 MHz). Authorized power: 661-kw max. visual, 132-kw max. aural. Antenna: 1922-ft. above av. terrain, 137-ft. above ground, 2707-ft. above sea level.

Latitude	37°	29'	07"
Longitude	121°	51'	57"

Transmitter: Monument Peak, 10-mi. N of San Jose.

Ownership: KTEH-TV Foundation. Richard DiNapoli, chmn.

Began Operation: October 19, 1964.

Represented (legal): Schwartz, Woods & Miller.

Personnel:

Thomas Fanella, President & General Manager.
Dawn Parks, Vice President, Broadcasting.
William Matthews, Vice President, Corporate Development.
Jean Zeller, Vice President, Individual Giving.
Cheryl Walter, Vice President, Finance & Administration.
Michelle Muller, Chief Engineer.
Nancy Baldacci, Traffic Specialist.
Karen Roberts, Program Manager.

KCSM-TV San Mateo-San Francisco

Ch. 60

Licensee: San Mateo County Community College District, 1700 W. Hillsdale Blvd., San Mateo, CA 94402.

Studio: 1700 W. Hillsdale Blvd., San Mateo, CA 94402.

Telephones: 415-574-6202; 415-574-6586. Fax: 415-574-6675.

Technical Facilities: Channel No. 60 (746-752 MHz). Authorized power: 1550-kw visual, 155-kw aural. Antenna: 1210-ft. above av. terrain, 181-ft. above ground, 752-ft. above sea level.

Latitude	37°	41'	07"
Longitude	122°	26'	01"

Transmitter: Mount San Bruno, San Francisco.

FM Affiliate: KCSM, 14-kw, 91.1 MHz (No. 216), 330-ft.

News Service: AP.

Ownership: San Mateo County Community College District. Dr. Lois Callahan, chancellor; Peter Landsberger, pres.

Began Operation: October 12, 1964.

Represented (legal): Tiemey & Swift.

Represented (engineering): Hammitt & Edison Inc.

Personnel:

Richard Zanardi, General Manager.
Francis J. Morgan, Chief Engineer.
Nedra Moore, Traffic Director.
Jim Threlkeld, Production Manager.
Claire Mack, Community Affairs.

KNXT Visalia

Ch. 49

Licensee: Diocese of Fresno Education Corp., 1550 N. Fresno St., Fresno, CA 93703.

Studios: 1550 N. Fresno St., Fresno, CA 93703; 520 N. Church St., Visalia, CA 93291.

Telephone: 209-488-7440. Fax: 209-488-7444.

Technical Facilities: Channel No. 49 (680-686 MHz). Authorized power: 2150-kw max. visual, 215-kw max. aural. Antenna: 2738-ft. above av. terrain, 170-ft. above ground, 5886-ft. above sea level.

Latitude	36°	17'	14"
Longitude	118°	50'	17"

Transmitter: Section 9, R28E, T18S, Visalia.

Satellite Earth Stations: Comtech, 5-meter; Prodelin, 4-meter; Comtech, 3.6-meter; M/A-Com, Microdyne receivers.

News Service: Headline News.

Ownership: Diocese of Fresno Education Corp. John T. Steinbock, pres.; J. Wayne Hayes, v.p.

Began Operation: November 2, 1986.

Represented (legal): Reed, Smith, Shaw & McClay.

Represented (engineering): Serge Bergen.

Personnel:

Marvin G. Harrison, General Manager.
Michael Jordan, Program Director.
Betty Gerardin, Special Events Coordinator.
Rosa Maria Gendron, Traffic Director.

KCAH
Watsonville
Ch. 25

Licensee: California Community TV Network, Box 1541, Salinas, CA 93902.

Studio: 843 S. Main St., Salinas, CA 93901.

Telephones: 415-601-0171; 408-754-1540.

Technical Facilities: Channel No. 25 (536-542 MHz). Authorized power: 52.8-kw max. visual. Antenna: 2198-ft. above av. terrain, 98-ft. above ground, 3176-ft. above sea level.

Latitude	36°	45'	22"
Longitude	121°	30'	05"

Transmitter: Fremont Peak, Gabilan Range, 9-mi. NE of Salinas.

Ownership: California Community Television Network. Gary Delgado, pres.; Arlene Kimata, secy.; Gary Kitahata, treas.

Began Operation: November 19, 1989.

Represented (legal): M. Fred Friedman.

Represented (engineering): Broadcast Technical Services.

Personnel:

Arlene Kimata, General Manager.
Emma Torres, Program Director.

Colorado

KBDI-TV
Broomfield
Ch. 12

Licensee: Front Range Educational Media Corp., Box 1740, Denver, CO 80201.

Studio: 2246 Federal Blvd., Denver, CO 80211.

Telephone: 303-458-1200. Fax: 303-458-6634.

Technical Facilities: Channel No. 12 (204-210 MHz). Authorized power: 229-kw visual, 22.9-kw aural. Antenna: 2420-ft. above av. terrain, 66-ft. above ground, 11,496-ft. above sea level.

Latitude	39°	40'	55"
Longitude	105°	29'	49"

Transmitter: Squaw Mountain, 4-mi. S of Idaho Springs.

Satellite Earth Station: Prodelin, 4.5-meter C-band; M/A-Com, Scientific-Atlanta receivers.

Ownership: Front Range Educational Media Corp. Dr. Willard D. Rowland Jr., pres.; Marshall A. Freedman, secy.

Began Operation: February 22, 1980.

Represented (legal): Mintz, Levin, Cohn, Ferris, Glovsky, & Popeo.

Personnel:

Ted Krichels, General Manager.
Kirby McClure, Program Manager.
Kim Johnson, Production Manager.
Patty Hecht, Business Manager.
Paula Roth, Local Sales Manager.
Saundra Kelly, Chief Engineer.

KRMA-TV
Denver
Ch. 6

Licensee: Council for Public Television, Channel 6 Inc., 1261 Glenarm Place, Denver, CO 80204-9972.

Studio: 1261 Glenarm Place, Denver, CO 80204-9972.

Telephone: 303-892-6666. Fax: 303-825-5844.

Technical Facilities: Channel No. 6 (82-88 MHz). Authorized power: 100-kw visual, 32.7-kw aural. Antenna: 880-ft. above av. terrain, 210-ft. above ground, 7676-ft. above sea level.

Latitude	39°	43'	47"
Longitude	105°	14'	59"

Holds CP for change to 37.2-kw visual, 5.6-kw aural, 1230-ft. above terrain, 463-ft. above ground, 7982-ft. above sea level, lat. 39° 43' 48", long. 105° 15' 00", transmitter to Colorow Road, 2.5-mi. SW of Golden. BPET-900116KF. Requests modification of CP for change to 958-ft. above av. terrain, 190-ft. above ground, 7707-ft. above sea level, lat. 39° 43' 49", long. 105° 15' 00". BMPET-921211KE.

Transmitter: 2.5-mi. SW of center of Golden on Lookout Mountain.

Multichannel TV Sound: Stereo and separate audio program.

Satellite Earth Stations: Andrew, 10-meter C-band; Comsert, 1.5-meter Ku-band; Collins, General Instrument, Scientific-Atlanta receivers.

Ownership: Denver Council for Public TV, Channel 6 Inc. Paul Barry, chmn.; W. W. Grant, vice chmn.

Began Operation: January 30, 1956.

Represented (legal): Dow, Lohnes & Albertson.

Represented (engineering): Kessler & Gehman Associates Inc.

Personnel:

Donald O. Johnson, President & General Manager.
James Morgese, Station Manager.
Trudy Fowler, Director of Development & Marketing.
Donna Sanford, Director of Programming.
Linda Rea, Director of Production.
Keith E. Swanson, Director of Administration & Finance.
Don Kinney, Senior Producer, Public Affairs.
Scott F. Scheel, Director of Engineering.
Bill Thorn, Promotion Director.

KWBI
Denver
Ch. 41

Licensee: Colorado Christian University, 16075 W. Belleview Ave., Morrison, CO 80465-9698.

Studio: 16075 W. Belleview Ave., Morrison, CO 80465-9698.

Telephone: 303-697-5924. Fax: 303-697-5944.

Technical Facilities: Channel No. 41 (632-638 MHz). Authorized power: 741-kw max. visual, 74.1-kw max. aural. Antenna: 1153-ft. above av. terrain, 45-ft. above ground, 8010-ft. above sea level.

Latitude	39°	35'	59"
Longitude	105°	12'	35"

Transmitter: 0.6-mi. E of Turkey Creek Canyon Rd., near Indian Hills.

Satellite Earth Stations: Paraclipse, 3-meter C-band; 3-meter C-band; Echosphere receivers.

Public/ETV Stations—Colorado

FM Affiliate: KWBI, 91.1 MHz, 100 kw, 1184-ft.

Ownership: Colorado Christian University. Gerald Stafford, chmn.; Dr. Kenel J. Touryan, vice chmn.; Keith Williams, secy.; Roland Hieb, treas.

Began Operation: August 20, 1988.

Represented (legal): Pepper & Corazzini.

Represented (engineering): Vir James, P.C., Broadcast Engineering.

Personnel:

Michael K. Brinks, General Manager.

Al Stewart, Chief Engineer.

Shelly Frohs, Program & Promotion Director.

KTSC Pueblo-Colorado Springs

Ch. 8

Licensee: University of Southern Colorado, Pueblo, CO 81001.

Studio: 2200 Bonforte Blvd., Pueblo, CO 81001-4901.

Telephone: 303-543-8800.

Technical Facilities: Channel No. 8 (180-186 MHz). Authorized power: 316-kw visual, 63.1-kw aural. Antenna: 1224-ft. above av. terrain, 977-ft. above ground, 6195-ft. above sea level.

Latitude	38°	22'	24"
Longitude	104°	33'	27"

Holds CP for change to 233-kw visual, 2387-ft. above av. terrain, 315-ft. above ground, 9725-ft. above sea level, lat. 38° 44' 41.00", long. 104° 51' 37.50", transmitter to SW of Colorado Springs, atop Cheyenne Mountain. BPET-900122KE.

Transmitter: Baculite Mesa, 8-mi. NE of Pueblo.

Satellite Earth Station: Collins, 10-meter; Rockwell receivers.

Ownership: University of Southern Colorado.

Began Operation: February 3, 1971.

Personnel:

Gregory B. Sinn, General Manager.

Tom Aube, Chief Engineer.

Joni Hilvitz, Development Specialist.

Sean Patrick Anglum, Promotion Director.

Ron Weekes, Production Supervisor.

Charles Barker, Traffic Manager.

Connecticut

WEDW Bridgeport Ch. 49

Licensee: Connecticut Public Television & Radio, 240 New Britain Ave., Hartford, CT 06106.

Studio: 307 Atlantic St., Stamford, CT 06901-3524.

Telephone: 203-278-5310. Fax: 203-278-2157.

Technical Facilities: Channel No. 49 (680-686 MHz). Authorized power: 1950-kw max. visual. Antenna: 730-ft. above av. terrain, 476-ft. above ground, 1007-ft. above sea level.

Latitude	41°	16'	43"
Longitude	73°	11'	08"

Transmitter: Booth Hill, 6.9-mi. N of Bridgeport center.

Satellite Earth Stations: In operation; Scientific-Atlanta receivers.

News Service: AP.

Ownership: Connecticut Public Television & Radio.

Began Operation: December 17, 1967.

A-1338

Represented (engineering): Harold Dorschug.

Personnel:

See WEDH, Hartford, CT.

WEDH Hartford Ch. 24

Licensee: Connecticut Public Television & Radio, 240 New Britain Ave., Hartford, CT 06106.

Studio: 240 New Britain Ave., Hartford, CT 06106.

Branch Office: 307 Atlantic St., Stamford, CT 06901-3524.

Telephones: 203-278-5310 (Hartford); 203-965-0440 (Stamford).

Fax: 203-278-2157.

Technical Facilities: Channel No. 24 (530-536 MHz). Authorized power: 817-kw max. & 685-kw horizontal visual, 83-kw max. & 69.2-kw horizontal aural. Antenna: 855-ft. above av. terrain, 455-ft. above ground, 1158-ft. above sea level.

Latitude	41°	46'	27"
Longitude	72°	48'	20"

Transmitter: Deercliff Rd., Avon, CT.

Multichannel TV Sound: Stereo only.

Satellite Earth Stations: Transmit/receive Collins, 10-meter C-band; Collins, 4.5-meter C-band; Collins, Standard Communications receivers.

Ownership: Connecticut Public Television & Radio. Bruce Prouty, chmn.; Noreen McGill, chief financial officer.

Began Operation: October 1, 1962.

Represented (legal): Schwartz, Woods & Miller.

Personnel:

Jerry Franklin, President & Chief Executive Officer.

Larry Rifkin, Vice President, Programming.

Steve Futernick, Director, Special Events.

Jay Whitsett, Director, Engineering, Operations & Production.

Donna Collins, Marketing Director.

WEDY New Haven Ch. 65

Licensee: Connecticut Public Television & Radio, 240 New Britain Ave., Hartford, CT 06106.

Studio: See WEDH, Hartford.

Technical Facilities: Channel No. 65 (776-782 MHz). Authorized power: 7.87-kw max. & 4.47-kw horizontal visual, 0.89-kw max. & 0.5-kw horizontal aural. Antenna: 270-ft. above av. terrain, 95-ft. above ground, 340-ft. above sea level.

Latitude	41°	19'	42"
Longitude	72°	54'	25"

Transmitter: East Rock Park, New Haven.

Satellite Earth Stations: Transmit/receive Collins, 10-meter C-band; Collins, 4.5-meter C-band; Collins, Standard Communications receivers.

Ownership: Connecticut Public Television & Radio.

Began Operation: December 1, 1974.

Personnel:

See WEDH, Hartford.

WEDN Norwich Ch. 53

Licensee: Connecticut Public Television & Radio, 240 New Britain Ave., Hartford, CT 06106.

Studio: See WEDH, Hartford.

Technical Facilities: Channel No. 53 (704-710 MHz). Authorized power: 801.64-kw max. & 737.86-kw horizontal visual, 80.16-kw max. & 73.78-kw horizontal aural. Antenna: 680-ft. above av. terrain, 460-ft. above ground, 995-ft. above sea level.

Latitude	41°	31'	11"
Longitude	72°	10'	04"

Transmitter: 3.2-mi. S of Fitchville, CT.

Satellite Earth Stations: Transmit/receive Collins, 10-meter; Collins, 4.5-meter; Collins, Standard Communications receivers.

Ownership: Connecticut Public Television & Radio.

Began Operation: March 5, 1967.

Personnel:

See WEDH, Hartford.

Delaware

**WDPB
Seaford**

Ch. 64

Licensee: WHYI Inc., 625 Orange St., Wilmington, DE 19805.

Studio: See WHYI-TV, Wilmington.

Telephone: 302-888-1200. Fax: 302-575-0346.

Technical Facilities: Channel No. 64 (770-776 MHz). Authorized power: 191-kw max. visual, 19.1-kw max. aural. Antenna: 650-ft. above av. terrain, 657-ft. above ground, 666-ft. above sea level.

Latitude	38°	39'	15"
Longitude	75°	36'	42"

Transmitter: 6.9-mi. N of Laurel Airport on Virginia Ave., Seaford.

Ownership: WHYI Inc. William E. Leamard, chmn.; Frederick Breitenfeld Jr., pres.; Elizabeth Gemmill, treas.; Vivian W. Piasecki, secy.

Began Operation: December 4, 1981. Assignment of license from Delaware Citizens Committee to WHYI Inc. granted February 28, 1986.

Represented (legal): Schwartz, Woods & Miller.

Personnel:

Ray Fantini, Engineer.
See WHYI-TV, Wilmington, DE.

**WHYI-TV
Wilmington**

Ch. 12

Licensee: WHYI Inc., 150 N. 6th St., Philadelphia, PA 19106.

Studios: 625 Orange St., Wilmington, DE 19801; 150 N. 6th St., Philadelphia, PA 19106.

Telephones: 215-351-1200 (Philadelphia); 302-888-1200 (Wilmington).

Fax: 215-351-0398; 302-575-0346.

Technical Facilities: Channel No. 12 (204-210 MHz). Authorized power: 309-kw visual, 30.9-kw aural. Antenna: 960-ft. above av. terrain, 1022-ft. above ground, 1369-ft. above sea level.

Latitude	40°	02'	30"
Longitude	75°	14'	24"

Requests CP for change to 965-ft. above av. terrain, 958-ft. above ground, 1181-ft. above sea level. BPET-930204KE.

Transmitter: Roxborough Antenna Farm, Domino Lane & Umbria Ave., Philadelphia, PA.

Multichannel TV Sound: Stereo and separate audio program.

Satellite Earth Stations: ChannelMaster, 4-meter C-band; Collins, 10-meter Ku & C-band; ChannelMaster, Standard Communications receivers.

FM Affiliate: WHYI-FM, 13.5-kw, 90.9 MHz (No. 215), 1131-ft.

News Service: AP.

Ownership: WHYI Inc. William E. Leamard, chmn.; Frederick Breitenfeld Jr., pres.; Elizabeth Gemmill, treas.; Vivian W. Piasecki, secy.

Began Operation: September 12, 1963.

Represented (legal): Schwartz, Woods & Miller.

Personnel:

Frederick Breitenfeld Jr., President.
Robert C. Altman, Vice President, Marketing & Development.
William Osborne, Vice President, Community Development.
Nessa Forman, Vice President, Communications.
Robert Prindible, Vice President, Finance.
David A. Othmer, Vice President & Station Manager.
William Weber, Vice President, Technology & Engineering Administration.
Harold M. Parsons Jr., Manager of Operations.
Arthur Ellis, Associate Director, Public Information.
John C. Ooran, Chief Engineer.
Nancy Karibjanian, News Director.
Pat Meller, Controller.
Kathy Gilmore, Media Services.

District of Columbia

**WETA-TV
Washington**

Ch. 26

Licensee: Greater Washington Educational Telecommunications Assn., Box 2626, Washington, DC 20013.

Studio: 3620 27th St. S, Arlington, VA 22206.

Telephone: 703-998-2600. Fax: 703-824-8343.

Technical Facilities: Channel No. 26 (542-548 MHz). Authorized power: 2250-kw max. & 1618-kw horizontal visual, 225-kw max. & 162-kw horizontal aural. Antenna: 770-ft. above av. terrain, 809-ft. above ground, 1049-ft. above sea level.

Latitude	38°	57'	49.40"
Longitude	77°	06'	18.20"

Transmitter: 5204 River Rd., Bethesda, MD.

Multichannel TV Sound: Stereo and separate audio program.

Satellite Earth Station: Vertex, 4.57-meter Ku-band; DX Engineering receivers.

FM Affiliate: WETA-FM, 75-kw, 90.9 MHz (No. 215), 610-ft.

News Services: Reuters, UPI.

Ownership: Greater Washington Educational Telecommunications Assn., a non-profit corporation composed of trustees representing public, educational & cultural institutions in the Washington, DC, Maryland & Virginia metropolitan area. David O. Maxwell, chmn.

Began Operation: October 2, 1961.

Represented (legal): Ginsburg, Feldman & Bress, Chartered.

Represented (engineering): Cohen, Dippell & Everist, P.C.

Personnel:

Sharon Rockefeller, President & General Manager.
Neil Mahrer, Executive Vice President & Chief Operating Officer.
Mike Soper, Senior Vice President, Development & Marketing.
Linwood Lloyd, Vice President, Finance & Administration.
Elizabeth Campbell, Vice President, Community Affairs.
Susan Richmond, Vice President, Membership.
Tammy Robinson, Vice President, Cultural Affairs.
Dave McGowan, Vice President, News & Public Affairs.
Elise Addy, Vice President, Communications.
Cynthia Martel, Director, Human Resources.
Jonathan Wells, Corporate Director, National Program Marketing.

Public/ETV Stations—District of Columbia

Richard Richter, Executive Producer, News & Public Affairs.
Noel Gunther, General Counsel.
Mary Schultz, National Communications.

WHMM Washington

Ch. 32

Licensee: Howard University, 2222 4th St. NW, Washington, DC 20059.

Studio: 2222 4th St. NW, Washington, DC 20059.

Telephone: 202-806-3200. Fax: 202-806-3300.

Technical Facilities: Channel No. 32 (578-584 MHz). Authorized power: 5000-kw max. & 1580-kw horizontal visual, 500-kw max. & 158-kw horizontal aural. Antenna: 700-ft. above av. terrain, 809-ft. above ground, 1049-ft. above sea level.

Latitude	38°	57'	49"
Longitude	77°	06'	18"

Transmitter: 5204 River Rd., Bethesda, MD.

Satellite Earth Stations: Scientific-Atlanta, 10-meter C-band; Paraclipse, 3-meter C-band; Scientific-Atlanta, Drake receivers.

Ownership: Howard University. Waymon Smith, chmn.; Harry Garber, vice chmn.; Dr. Franklyn Jenifer, secy.; Dr. Artis Hampshire-Cowan, secy.; James A. Fletcher, treas.

Began Operation: November 17, 1980.

Represented (engineering): Cohen, Dippell & Everist, P.C.

Personnel:

Edward Jones Jr., General Manager.
Glenn Dixon, Programming & Productions Director.
Marva Walton, Business Manager.
Elliott Wiley, News Director.
Milton Clipper, Marketing & Development Manager.
Macenje Mazoka, Promotion Director.
Leon Haines, Chief Engineer.

Florida

WBCC Cocoa Ch. 68

Licensee: Brevard Community College, 1519 Clear Lake Rd., Cocoa, FL 32922.

Studio: 1519 Clearlake Rd., Cocoa, FL 32922.

Telephone: 407-632-1111.

Technical Facilities: Channel No. 68 (794-800 MHz). Authorized power: 2820-kw max. visual. Antenna: 941-ft. above av. terrain, 933-ft. above ground, 977-ft. above sea level.

Latitude	28°	18'	26"
Longitude	80°	54'	48"

Transmitter: Desert Ranches, State Rte. 150, approx. 12-mi. WSW of Cocoa.

Satellite Earth Stations: Microdyne, 3.7-meter Ku & C-band.

Ownership: Brevard Community College. Bernard W. Simpkins, chmn.

Began Operation: June 18, 1987.

Personnel:

Maxwell C. King, President.
Joe Williams, General Manager.
Phillip Wallace, Operations Manager.
Arthur Carlson, Chief Engineer.
Robert Gilbert, Production Director.
Michael Pope, Promotion Director.

WSFP-TV Fort Myers

Ch. 30

Licensee: State Board of Regents, acting for and on behalf of University of South Florida, 4202 Fowler Ave., Tampa, FL 33620.

Studio: Channel 30 Dr., Bonita Springs, FL 33923.

Telephones: 813-598-9737; 813-489-9585.

Technical Facilities: Channel No. 30 (566-572 MHz). Authorized power: 1321-kw max. & 525-kw horizontal visual, 158-kw horizontal aural. Antenna: 965-ft. above av. terrain, 992-ft. above ground, 1022-ft. above sea level.

Latitude	26°	48'	54"
Longitude	81°	45'	44"

Transmitter: 2.9-mi. S of Tuckers Comer.

Satellite Earth Stations: In operation; Scientific-Atlanta receivers.

Ownership: University of South Florida, State Board of Regents.

Began Operation: August 15, 1983.

Represented (legal): Cohn & Marks.

Personnel:

Dr. James B. Heck, General Manager.
Kirk Lehtomaa, Station Manager.
Earl Carron, Chief Engineer.
Terry Ougas, Program Director.
Toby Cook, Promotion Director.
Kathy Carson, Business Manager.
Debbie Ward, Marketing Director.

WTCE Fort Pierce

Ch. 21

Licensee: Jacksonville Educators Bcstg. Inc., 10902 S. Wilcrest Dr., Houston, TX 34947.

Studio: 1040 S. 37th St., Fort Pierce, FL 34947.

Telephone: 407-489-2701. Fax: 407-489-6833.

Technical Facilities: Channel No. 21 (512-518 MHz). Authorized power: 3097-kw max. visual. Antenna: 483-ft. above av. terrain, 470-ft. above ground, 489-ft. above sea level.

Latitude	27°	26'	05"
Longitude	80°	21'	42"

Transmitter: S. 37th St. N, Whiteway Dairy Rd., St. Lucie-Fort Pierce.

Ownership: Jacksonville Educators Bcstg. Inc. Maurice Cadwalder, pres.-dir.; Paul F. Crouch, v.p.-dir.; Jane Duff, treas.-dir.; Norman G. Juggert, secy.-dir.

Began Operation: May 9, 1990.

Represented (legal): May & Dunne, Chartered.

Represented (engineering): John F. X. Browne & Associates P.C.

Personnel:

Robert Constantino, Chief Engineer.

WUFT Gainesville

Ch. 5

Licensee: State Board of Regents, acting for and on behalf of the University of Florida, 2000 Journalism Bldg., WUFT, Gainesville, FL 32611.

Studio: Weimer Hall, U. of Florida, Gainesville, FL 32611.

Telephone: 904-392-5551. Fax: 904-392-5731.

Technical Facilities: Channel No. 5 (76-82 MHz). Authorized power: 100-kw visual, 20-kw aural. Antenna: 860-ft. above av. terrain, 869-ft. above ground, 1049-ft. above sea level.

Latitude 29° 42' 34"
 Longitude 82° 23' 51"

Transmitter: Devil's Millhopper, 5.5-mi. NW of city.

Multichannel TV Sound: Stereo only.

Satellite Earth Stations: Collins, 10-meter C-band; 3.5-meter Ku-band; Collins receivers.

News Services: AP, CNN.

Ownership: Board of Regents, Florida State U.

Began Operation: November 17, 1958.

Represented (legal): Schwartz, Woods & Miller.

Represented (engineering): Kessler & Gehman Associates Inc.

Personnel:

- Richard Lehner, General Manager.
- Vickie Villines, Assistant Station Manager, Programming.
- Al Holt, Engineering Director.
- Richard Schneider, Station Manager.
- Larry Dankner, Chief Financial Officer.
- Deborah Rossi, Marketing Director.
- Brent Williams, Development Director.
- Frank Counts, Production Manager.
- Susan Wagner, Public Information Director.

WJCT
Jacksonville
 Ch. 7

Licensee: WJCT Inc., 100 Festival Park Ave., Jacksonville, FL 32202.

Studio: 100 Festival Park Ave., Jacksonville, FL 32202.

Telephone: 904-353-7770. Fax: 904-358-6381.

Technical Facilities: Channel No. 7 (174-180 MHz). Authorized power: 316-kw visual, 31.6-kw aural. Antenna: 915-ft. above av. terrain, 1026-ft. above ground, 937-ft. above sea level.

Latitude 30° 16' 53"
 Longitude 81° 34' 15"

Transmitter: 8675-2 Hogan Rd.

Satellite Earth Stations: Collins, 10-meter C-band; Scientific-Atlanta, 4.5-meter C-band; Collins, Scientific-Atlanta receivers.

FM Affiliate: WJCT-FM, 100-kw, 89.9 MHz (No. 210), 835-ft.

Ownership: WJCT Inc. William O. Birchfield, chmn.

Began Operation: September 10, 1958.

Represented (legal): Schwartz, Woods & Miller.

Represented (engineering): Kessler & Gehman Associates Inc.

Personnel:

- Gene Napier, President & General Manager.
- Richard Brown, Vice President, Education Services.
- Betty Strickland, Vice President, Finance.
- Karen Greene, Vice President, Development.
- Rob McKnight, Vice President, Marketing.
- Victor DiGenti, Vice President, Special Events.
- Dick Heuer, Vice President, Program Operations.
- Oan Kossoff, Vice President, TV Productions.
- Marjorie Brown, Vice President, Special Gifts.
- Jim Bedore, Chief Engineer.
- Mattie Fraser, Director of Personnel.
- Twinda Braswell, Director, Volunteer Services.
- Diane Halke, Director, Membership.
- Bill Weather, Director, Creative Services.

WJEB-TV
Jacksonville

Ch. 59

Licensee: Community Educational Television Inc., Box 5219, Jacksonville, FL 32247-5219.

Telephone: 714-665-2113.

Technical Facilities: Channel No. 59 (740-746 MHz). Authorized power: 3311-kw max. visual, 948-ft. above av. terrain, 932-ft. above ground, 960-ft. above sea level.

Latitude 30° 16' 34"
 Longitude 81° 33' 53"

Transmitter: 9090 Hogan Rd., Jacksonville.

Ownership: Community Educational Television Inc.-Florida.

Began Operation: May 29, 1991.

Represented (engineering): John F. X. Browne & Associates, P.C.

Personnel:

- Paul F. Crouch, Vice President.
- Jane Duff, Administrative Director.
- Joe Clarey, Chief Engineer.

WLRN-TV
Miami
 Ch. 17

Licensee: School Board of Dade County, 1440 N.E. 2nd Ave., Miami, FL 33132.

Studio: 172 N.E. 15th St., Miami, FL 33132.

Telephone: 305-995-1717. Fax: 305-995-2299.

Technical Facilities: Channel No. 17 (488-494 MHz). Authorized power: 2825-kw max. visual, 276-kw aural. Antenna: Top-mounted on WPBT Tower, 1014-ft. above av. terrain, 1010-ft. above ground, 1020-ft. above sea level.

Latitude 25° 57' 29.50"
 Longitude 80° 12' 44.10"

Transmitter: 695 N.W. 199th St., Miami, FL.

Multichannel TV Sound: Stereo and separate audio program.

Satellite Earth Stations: Vertex, 8.1-meter Ku-band; Microdyne, 5-meter Ku & C-band; Microdyne, 3.6-meter C-band; Collins, Microdyne receivers.

FM Affiliate: WLRN-FM, 100-kw, 91.3 MHz (No. 217), 659-ft.

News Services: NPR, FPR.

Ownership: Dade County School Board.

Began Operation: September 7, 1962.

Represented (legal): Bryan Cave.

Personnel:

- Oon MacCullough, General Manager.
- Carla Cold, Assistant General Manager.
- Martin Yoffe, Station Manager.
- Rayward Ounnell, Program Manager.
- Ron Raymond, Production Supervisor.
- Joy Shaw, Director, Program Development.
- Marcia Hope, Communications Manager.
- John Audette, Marketing Director.
- Clarence Mosley, Director of Engineering.

WPBT
Miami-Fort Lauderdale
 Ch. 2

Licensee: Community TV Foundation of South Florida Inc., Box 2, Miami, FL 33261-0002.

Studio: 14901 N.E. Sesame St., Miami, FL 33181.

Telephone: 305-949-8321. Fax: 305-940-6610.

Public/ETV Stations—Florida

Technical Facilities: Channel No. 2 (54-60 MHz). Authorized power: 100-kw visual, 15-kw aural. Antenna: Circularly polarized, 930-ft. above av. terrain, 938-ft. above ground, 934-ft. above sea level.

Latitude	25°	57'	29.50"
Longitude	80°	12'	44.10"

Transmitter: 695 N.W. 199th St., Miami.

Multichannel TV Sound: Stereo only.

Satellite Earth Stations: Transmit/receive Andrew, 9.3-meter C-band; Andrew, 10-meter C-band; Vertex, 8.1-meter Ku-band; Standard Components receivers.

Ownership: Community TV Foundation of South Florida Inc.

Began Operation: August 12, 1955.

Represented (legal): Wilmer, Cutler & Pickering.

Represented (engineering): du Treil, Lundin & Rackley.

Personnel:

George Dooley, President & Chief Executive Officer.
Barry Chase, Senior Vice President, National Production.
Linda O'Bryon, Senior Vice President, NBR Enterprises.
Craig Brush, Senior Vice President, Marketing.
John Felton, Vice President, Programming.
Michael Boylan, Vice President, Facilities Services.
John Reynolds, Vice President, Development.
Shirley C. Carroll, Vice President, Finance.
Diane Westfall, Vice President, Administrative Services.
Graham Simmons, Vice President, Engineering.
Jack Gibson, Programming Director.
Tangala Gerald, Facilities Operations Supervisor.

WCEU New Smyrna Beach

Ch. 15

Licensee: Coastal Educational Broadcasters, Box 2811, Daytona Beach, FL 32120-2811.

Studio: 1200 Volusia Ave., Daytona Beach, FL 32114-2817.

Telephone: 904-254-4415. Fax: 904-254-3008.

Technical Facilities: Channel No. 15 (476-482 MHz). Authorized power: 708-kw max. visual, 35.4-kw max. aural. Antenna: 576-ft. above av. terrain, 569-ft. above ground, 606-ft. above sea level.

Latitude	29°	10'	24"
Longitude	81°	09'	24"

Holds CP for change to 674.5-kw max. visual, 33.72-kw max. aural, 1447-ft. above av. terrain, 1425-ft. above ground, 1479-ft. above sea level, lat. 28° 55' 16", long. 81° 19' 09", transmitter to 2-mi. SW of Orange City. BPET-871216KE.

Transmitter: 900 Indian Lake Rd., 7-mi. WSW of Daytona Beach.

Satellite Earth Stations: Microdyne, 3.8-meter Ku & C-band; Scientific-Atlanta, 5-meter C-band; Vertex, 6.1-meter Ku-band; Standard Communications receivers.

Ownership: Daytona Beach Community College District. Kenneth B. Hawthorne, chmn.; David Burt, Charles Lichtigman, Christopher Likes, Catheryn S. Martin, E. Russell Megonegal, Dr. Bobbie J. Primus & Alan Smolen, dirs.

Began Operation: February 8, 1988.

Represented (legal): May & Dunne, Chartered.

Represented (engineering): Kessler & Gehman Associates Inc.

Personnel:

Dr. Don A. Thigpen, General Manager.
Russ Adkins, Station Manager.
Pete Miniscalco, Program Director.
Sandra Session-Robertson, Director of Public Relations & Outreach Services.
William E. Schwartz, Chief Engineer.
Thomas Panko, Assistant Chief Engineer.
George Clark, Business Manager.
Sanoma Robertson, Director, Development & Marketing.

WMFE-TV Orlando

Ch. 24

Licensee: Community Communications Inc., 11510 E. Colonial Dr., Orlando, FL 32817-4699.

Studio: 11510 E. Colonial Dr., Orlando, FL 32817-4699.

Telephone: 407-273-2300. Fax: 407-273-3613.

Technical Facilities: Channel No. 24 (530-536 MHz). Authorized power: 1260-kw max. & 1000-kw horizontal visual, 200-kw horizontal aural. Antenna: 1250-ft. above av. terrain, 1608-ft. above ground, 1673-ft. above sea level.

Latitude	28°	36'	08"
Longitude	81°	05'	38"

Transmitter: 3.5-mi. N of Bithlo, FL.

Satellite Earth Stations: Collins, 10-meter; Vertex, 8-meter; Collins receivers.

News Service: AP.

Ownership: Community Communications Inc.-Florida, governed by a board of trustees. John William Beck, chmn.

Began Operation: March 15, 1965.

Represented (legal): Schwartz, Woods & Miller.

Represented (engineering): Kessler & Gehman Associates Inc.

Personnel:

Stephen McKenney Steck, President & Chief Executive Officer.
Malcolm Wall, Executive Vice President & Chief Operating Officer.
Aldo Vivona, Vice President, Administration & Finance.
Ben Hardcastle, Vice President, Development.
Barbara Gibson, Director of Marketing & Community Relations.
Mike Simmons, Director of Engineering.
David Pignaneli, News Director.
Sue Akomer, Business Manager.
Keith Hastings, Production Manager.
Beth Mendez, Marketing Manager.
Kathy Ragan, Development Director.

WFSG Panama City

Ch. 56

Licensee: Board of Regents of Florida, acting for and on behalf of Florida State University, 1600 Red Barber Plaza, Tallahassee, FL 32310.

Studio: See WFSU-TV, Tallahassee.

Telephone: 904-487-3170.

Technical Facilities: Channel No. 56 (722-728 MHz). Authorized power: 1147.5-kw max. visual, 11.5-kw max. aural. Antenna: 500-ft. above av. terrain, 470-ft. above ground, 531-ft. above sea level.

Latitude	30°	22'	02"
Longitude	85°	55'	29"

Transmitter: 6-mi. NW adjacent to Steelfield Rd., 3.2-mi. W of Hwy. 79, near West Bay.

Satellite Earth Station: Transmit/receive Andrew, 10-meter; Standard Communications receivers.

Ownership: Board of Regents, Florida State U.

Began Operation: July 22, 1988.

Represented (legal): Cohn & Marks.

Represented (engineering): Charles T. Wooten Broadcast Engineering.

Personnel:

Madison Hodges, General Manager.
Rick Johnson, Station Manager.
Woody Walker, Director of Engineering.
Charles Allen, Marketing Director.

Kathleen Ismail, Production Manager.
Denise Hall, Program Director.
Donna Landrum, Business Manager.

WSRE
Pensacola
Ch. 23

Licensee: District Board of Trustees, Pensacola Jr. College, Pensacola, FL.

Studio: 1000 College Blvd., Pensacola, FL 32504.

Telephone: 904-484-1200. Fax: 904-484-1255.

Technical Facilities: Channel No. 23 (524-530 MHz). Authorized power: 55-kw max. visual, 11-kw max. aural. Antenna: 481-ft. above av. terrain, 481-ft. above ground, 561-ft. above sea level.

Latitude	30°	26'	36"
Longitude	87°	14'	30"

Transmitter: 1403 W. Fairfield Dr., Pensacola.

Multichannel TV Sound: Stereo and separate audio program.

Satellite Earth Stations: Transmit/receive Andrew, 4.6-meter Ku & C-band; DH Satellite, 3.1-meter Ku & C-band; Standard Agile Omni receivers.

Ownership: Pensacola Jr. College District Board of Trustees.

Began Operation: September 11, 1967.

Represented (legal): Dow, Lohnes & Albertson.

Personnel:

Allan Pizzato, General Manager.
Linda Zirkelbach, Business Manager.
Steve Sox, Program Director.
Steve Agerton, Chief Engineer.
Patricia Whitten, Development Director.

WFSU-TV
Tallahassee
Ch. 11

Licensee: Board of Regents of Florida, acting for and on behalf of Florida State University, 107 W. Gaines St., Tallahassee, FL 32304-4059.

Studio: Florida State U., 2565 Potsdamer St., Tallahassee, FL 32310.

Telephone: 904-487-3170. Fax: 904-487-3093.

Technical Facilities: Channel No. 11 (198-204 MHz). Authorized power: 316-kw visual, 31.6-kw aural. Antenna: 777-ft. above av. terrain, 774-ft. above ground, 897-ft. above sea level.

Latitude	30°	21'	29"
Longitude	84°	36'	39"

Transmitter: 6.9-mi. SW of Holland, FL at Apalachicola National Forest Junction.

Multichannel TV Sound: Stereo only.

Satellite Earth Stations: Transmit/receive Andrew, 10-meter C-band; SatCom, 9.2-meter C-band; Microdyne, Standard Communications receivers.

FM Affiliate: WFSU-FM, 50-kw, 91.5 MHz (No. 236), 205-ft.

Ownership: Board of Regents, Florida State U.

Began Operation: September 20, 1960.

Represented (legal): Bryan Cave.

Personnel:

Madison Hodges, General Manager.
Rick Johnson, Station Manager.
Denise Hall, Program Director.
Donna Landrum, Business Manager.
Woody Walker, Chief Engineer.
Charles Allen, Marketing Director.
Mike Arnold, Art Director.
Marie Ellen Quick, Office Manager.

WEDU
Tampa-St. Petersburg
Ch. 3

Licensee: Florida West Coast Public Broadcasting Inc., 1300 North Blvd., Tampa, FL 33607.

Studio: 1300 North Blvd., Tampa, FL 33607.

Mailing Address: Box 4033, Tampa, FL 33667-4033.

Telephone: 813-254-9338. Fax: 813-253-0826.

Technical Facilities: Channel No. 3 (60-66 MHz). Authorized power: 100-kw visual, 20-kw aural. Antenna: Circularly polarized, 1551-ft. above av. terrain, 1536-ft. above ground, 1611-ft. above sea level.

Latitude	27°	49'	48"
Longitude	82°	15'	59"

Transmitter: 13310 Rhodine Rd., 4-mi. SE of Riverview.

Multichannel TV Sound: Stereo and separate audio program.

Ownership: Florida West Coast Public Broadcasting Inc. Edward Q. Adams, chmn.; Rudy Michaud, vice chmn.; Susanna Grady, secy.; Valda Guess, treas.

Began Operation: October 27, 1958.

Represented (legal): Schwartz, Woods & Miller.

Personnel:

Stephen L. Rogers, President & Chief Executive Officer.
Elsie Garner, Senior Vice President & Station Manager.
Leah Rickenbacker, Vice President, Administration.
Paul Dietrich, Vice President, Marketing.
Stephen Strouf, Program Manager.
Christina Beyer, Corporate Communications Manager.
Linda Peterson, Business Manager.
Richard Delaney, Production Manager.
Frank Wolynski, Chief Engineer.

WUSF-TV
Tampa-St. Petersburg
Ch. 16

Licensee: Board of Regents, acting for and on behalf of University of South Florida, Tampa, FL 33620.

Studio: WRB-219, 4202 Fowler Ave., Tampa, FL 33620.

Telephone: 813-974-4000. Fax: 813-974-5016.

Technical Facilities: Channel No. 16 (482-488 MHz). Authorized power: 1050-kw visual, 110-kw aural. Antenna: 1010-ft. above av. terrain, 1021-ft. above ground, 1096-ft. above sea level.

Latitude	27°	50'	52.50"
Longitude	82°	15'	48.00"

Transmitter: Boyette Rd., Riverview, FL.

Satellite Earth Stations: Collins, 10-meter; Vertex, 8.1-meter; Rockwell, Standard Communications receivers.

FM Affiliate: WUSF, 100-kw, 89.7 MHz (No. 209), 810-ft.

Ownership: University of South Florida, State Board of Regents.

Began Operation: September 12, 1966.

Represented (legal): Cohn & Marks.

Personnel:

James B. Heck, General Manager.
David B. Rochelle, Station Manager.
John Ralle, Director of Engineering.
Don Freeman, Chief Engineer.
William Buxton, Program Manager.
Kathy Carson, Business Manager.
Gerald Leonard, Marketing Director.
Clyde McCain, Production Manager.
Martha Cooper, Communications Director.

Public/ETV Stations—Florida

WXEL-TV West Palm Beach Ch. 42

Licensee: South Florida Public Telecommunications Inc., Box 6607, West Palm Beach, FL 33405.

Studio: 3401 S. Congress Ave., Boynton Beach, FL 33426.

Telephone: 407-737-8000. Fax: 407-369-3067.

Technical Facilities: Channel No. 42 (638-644 MHz). Authorized power: 2150-kw max. visual, 215-kw max. aural. Antenna: 1440-ft. above av. terrain, 1533-ft. above ground, 1549-ft. above sea level.

Latitude	26°	34'	37"
Longitude	80°	14'	32"

Transmitter: 7.7-mi. WSW of Greenacres City.

Multichannel TV Sound: Stereo only.

Satellite Earth Stations: Vertex, 8.1-meter Ku-band; Microdyne, 7-meter C-band; Comtech, 4.5-meter C-band; Chapparal, Sierra, Standard Components receivers.

FM Affiliate: WXEL, 25-kw, 90.7 MHz (No. 214), 350-ft.

News Services: AP, NPR.

Ownership: South Florida Public Telecommunications Inc. Robert H. Santom, chmn.

Began Operation: July 8, 1982.

Represented (legal): Schwartz, Woods & Miller.

Represented (engineering): Rubin, Bednarek & Associates Inc.

Personnel:

Mary Souder, President & Chief Executive Officer.

Irene Ryan, Business Manager.

Mark Schneider, Producer, Public Affairs.

Laura Mall, Manager, TV Services.

Kevin Petrich, Manager, Radio Services.

Bill Biggert, Chief Engineer.

Georgia

WGTV Athens-Atlanta Ch. 8

Licensee: Georgia Public Telecommunications Commission, 1540 Stewart Ave. SW, Atlanta, GA 30310.

Studio: 1540 Stewart Ave. SW, Atlanta, GA 30310.

Telephone: 404-756-4700. Fax: 404-756-4713.

Technical Facilities: Channel No. 8 (180-186 MHz). Authorized power: 316-kw visual, 56.2-kw horizontal aural. Antenna: 1132-ft. above av. terrain, 420-ft. above ground, 2049-ft. above sea level.

Latitude	33°	48'	18.33"
Longitude	84°	08'	39.70"

Transmitter: Stone Mountain.

Multichannel TV Sound: Stereo only.

News Service: AP.

Ownership: Georgia Public Telecommunications Commission. Frank C. Jones, chmn.

Began Operation: May 23, 1960.

Represented (legal): Arent, Fox, Kintner, Plotkin & Kahn.

Personnel:

Dr. Richard E. Ottinger, Executive Director & General Manager.

Frank Bugg, Deputy Director.

Kent Steele, Director of Programming.

Joline Baughman, Director of Instructional Television.

Richard E. Cramer, Director of Administration.

Al Korn, Director of Engineering.
Marcia Killingsworth, Manager of Public Relations.
Bryant Sailors, Chief Engineer.

WPBA Atlanta Ch. 30

Licensee: Board of Education of City of Atlanta, 210 Pryor St. SW, Atlanta, GA 30335.

Studio: 740 Bismark Rd. NE, Atlanta, GA 30324.

Telephone: 404-827-8900. Fax: 404-827-8988.

Technical Facilities: Channel No. 30 (566-572 MHz). Authorized power: 1380-kw max. visual, 77.6-kw aural. Antenna: 1096-ft. above av. terrain, 1033-ft. above ground, 2016-ft. above sea level.

Latitude	33°	45'	35"
Longitude	84°	20'	07"

Transmitter: Briarcliff Rd. & Shepherd Lane NE.

Satellite Earth Station: Transmit/receive Scientific-Atlanta, 10-meter; Collins, Scientific-Atlanta receivers.

FM Affiliate: WABE, 100-kw, 90.1 MHz (No. 211), 420-ft.

Ownership: Board of Education of the City of Atlanta. D. F. Glover, pres.

Began Operation: February 17, 1958.

Personnel:

Adrienne Dowling, General Manager.

John Hughes, Deputy Director.

Joanne D. Cox, Television Program Manager.

Eric Weston, Public Relations Director.

Bernice Chandler, Business Manager.

Duncan Pearson, Chief Engineer.

WCLP-TV Chatsworth-Dalton Ch. 18

Licensee: Georgia Public Telecommunications Commission, 1540 Stewart Ave. SW, Atlanta, GA 30310.

Studio: See WGTV, Athens-Atlanta.

Telephone: 404-695-2422.

Technical Facilities: Channel No. 18 (494-500 MHz). Authorized power: 5000-kw max. & 447-kw horizontal visual, 63.1-kw max. & 44.7-kw horizontal aural. Antenna: 1854-ft. above av. terrain, 330-ft. above ground, 3046-ft. above sea level.

Latitude	34°	45'	06"
Longitude	84°	42'	54"

Transmitter: Cohutta Mountain, 3.3-mi. ESE of Chatsworth.

Ownership: Georgia Public Telecommunications Commission.

Began Operation: January 30, 1967.

Personnel:

Jackie Grizzle, Chief Engineer, Rte. 3, Box 1H, Chatsworth, GA 30705.

Administration: See WGTV, Athens-Atlanta.

WDCO-TV Cochran Ch. 29

Licensee: Georgia Public Telecommunications Commission, 1540 Stewart Ave. SW, Atlanta, GA 30310.

Studio: See WGTV, Athens-Atlanta.

Telephone: 912-934-2220.

Technical Facilities: Channel No. 29 (560-566 MHz). Authorized power: 5000-kw max. visual, 50.1-kw max. aural. Antenna: 1148-ft. above av. terrain, 1138-ft. above ground, 1458-ft. above sea level.

Latitude	32°	28'	11"
Longitude	83°	15'	17"

Transmitter: 7.5-mi. NE of Cochran, GA.

Ownership: Georgia Public Telecommunications Commission.

Began Operation: January 1, 1968.

Personnel:

Mell Bland, Chief Engineer, Box 269, Cochran, GA 31014.

WJSP-TV
Columbus-Warm Springs
Ch. 28

Licensee: Georgia Public Telecommunications Commission, 1540 Stewart Ave. SW, Atlanta, GA 30310.

Studio: See WGTV, Athens-Atlanta.

Telephone: 404-655-2145.

Technical Facilities: Channel No. 28 (554-560 MHz). Authorized power: 5000-kw visual. Antenna: 1511-ft. above av. terrain, 1077-ft. above ground, 2377-ft. above sea level.

Latitude	32°	51'	08"
Longitude	84°	42'	04"

Transmitter: Hwy. 85 W, 3.5-mi. S of Warm Springs.

Ownership: Georgia Public Telecommunications Commission.

Began Operation: August 10, 1964.

Personnel:

Davis John, Chief Engineer, Box 14, Warm Springs, GA 31830.
Administration: See WGTV, Athens-Atlanta.

WACS-TV
Dawson-Americus
Ch. 25

Licensee: Georgia Public Telecommunications Commission, 1540 Stewart Ave. SW, Atlanta, GA 30310.

Studio: See WGTV, Athens-Atlanta.

Telephone: 912-623-4883.

Technical Facilities: Channel No. 25 (536-542 MHz). Authorized power: 501-kw max. & 363-kw horizontal visual, 50.1-kw max. & 36.3-kw horizontal aural. Antenna: 1078-ft. above av. terrain, 1092-ft. above ground, 1545-ft. above sea level.

Latitude	31°	56'	15"
Longitude	84°	33'	15"

Transmitter: 12.7-mi. NNW of Dawson.

Ownership: Georgia Public Telecommunications Commission.

Began Operation: March 6, 1967.

Personnel:

Louis Rickerson, Chief Engineer, Rte. 1, Box 75A, Parrott, GA 31777.
Administration: See WGTV, Athens-Atlanta.

WABW-TV
Pelham-Albany
Ch. 14

Licensee: Georgia Public Telecommunications Commission, 1540 Stewart Ave. SW, Atlanta, GA 30310.

Studio: See WGTV, Athens-Atlanta.

Telephone: 912-294-8313.

Technical Facilities: Channel No. 14 (470-476 MHz). Authorized power: 5000-kw max. visual. Antenna: 1240-ft. above av. terrain, 1193-ft. above ground, 1518-ft. above sea level.

Latitude	31°	08'	05"
Longitude	84°	06'	16"

Transmitter: 3-mi. E of Pelham.

Multichannel TV Sound: Stereo only.

Ownership: Georgia Public Telecommunications Commission.

Began Operation: January 2, 1967.

Personnel:

Don Mitchell, Chief Engineer, Box 249, Pelham, GA 31779.

WVAN-TV
Savannah-Pembroke
Ch. 9

Licensee: Georgia Public Telecommunications Commission, 1540 Stewart Ave. SW, Atlanta, GA 30310.

Studio: See WGTV, Athens-Atlanta.

Telephone: 912-653-4996.

Technical Facilities: Channel No. 9 (186-192 MHz). Authorized power: 316-kw visual, 34.7-kw aural. Antenna: 1050-ft. above av. terrain, 1086-ft. above ground, 1181-ft. above sea level.

Latitude	32°	08'	48"
Longitude	81°	37'	05"

Transmitter: Pembroke, GA, Bryan County, 36-mi. W of Savannah.

Ownership: Georgia Public Telecommunications Commission.

Began Operation: September 17, 1963.

Personnel:

William J. Anderson, Chief Engineer, Box 367, 100 Vandiver St., Pembroke, GA 31321.
Administration: See WGTV, Athens-Atlanta.

WXGA-TV
Waycross-Valdosta
Ch. 8

Licensee: Georgia Public Telecommunications Commission, 1540 Stewart Ave. SW, Atlanta, GA 30310.

Studio: See WGTV, Athens-Atlanta.

Telephone: 912-283-4838.

Technical Facilities: Channel No. 8 (180-186 MHz). Authorized power: 316-kw visual, 47.9-kw aural. Antenna: 1030-ft. above av. terrain, 1059-ft. above ground, 1249-ft. above sea level.

Latitude	31°	13'	17"
Longitude	82°	34'	24"

Transmitter: 2.5-mi. S of Hasty, GA.

Ownership: Georgia Public Telecommunications Commission.

Began Operation: November 19, 1961.

Personnel:

Knox Carreker, Chief Engineer, Box 842, Waycross, GA 31501.
Administration: See WGTV, Athens-Atlanta.

WCES-TV
Wrens-Augusta
Ch. 20

Licensee: Georgia Public Telecommunications Commission, 1540 Stewart Ave. SW, Atlanta, GA 30310.

Studio: See WGTV, Athens-Atlanta.

Public/ETV Stations—Georgia

Telephone: 404-547-2107.

Technical Facilities: Channel No. 20 (506-512 MHz). Authorized power: 5000-kw max. visual, 500-kw max. aural. Antenna: 1414-ft. above av. terrain, 1385-ft. above ground, 1801-ft. above sea level.

Latitude	33°	15'	33"
Longitude	82°	17'	09"

Transmitter: 7-mi. NE of Wrens.

Ownership: Georgia Public Telecommunications Commission.

Began Operation: September 12, 1966.

Personnel:

William Newsome, Chief Engineer, Box 525, Wrens, GA 30833.
Administration: See WGTV, Athens-Atlanta.

Hawaii

KHET Honolulu

Ch. 11

(Operates satellite KMEB-TV, Wailuku, HI)

Licensee: Hawaii Public Broadcasting Authority, Honolulu, HI 96822.

Studio: 2350 Dole St., Honolulu, HI 96822.

Telephone: 808-955-7878. Fax: 808-949-7289.

Technical Facilities: Channel No. 11 (198-204 MHz). Authorized power: 148-kw visual, 29.5-kw aural. Antenna: Minus 83-ft. above av. terrain, 303-ft. above ground, 100-ft. above sea level.

Latitude	21°	17'	45.70"
Longitude	157°	50'	35.70"

Transmitter: 1534 Kapiolani Blvd., Honolulu.

Satellite Earth Station: Collins, 10-meter; Collins, Scientific-Atlanta receivers.

News Service: AP.

Ownership: Hawaii Public Broadcasting Authority. Candice Lusk, chmn.

Began Operation: April 15, 1966.

Represented (legal): Wilkes, Artis, Hedrick & Lane, Chartered.

Represented (engineering): Hammett & Edison Inc.

Personnel:

James Young, Executive Director.
Al Ono, Chief Engineer.
Ed Robello, Director, Program Production.
Carlos Molina, Director, Programming.
Jerri Lynn Chong, Director, Promotion & Development.
Paul Hirata, Director, Production Services.
Holly Richards, Culture & Arts Executive Producer.
C. J. Baehr, ITFS Manager.
Kelli Abe Trifonovitch, News & Public Affairs Executive Producer.
Ed McNulty, Children & Youth Executive Producer.
Les Matsuura, Science & Natural History Executive Producer.
Tom Maedo, Administrative Services Assistant.

KMEB-TV Wailuku, Maui

Ch. 10

(Satellite of KHET, Honolulu)

Licensee: Hawaii Public Broadcasting Authority, Honolulu, HI.

Studio: See KHET, Honolulu.

Telephone: 808-955-7878. Fax: 808-949-7289.

Technical Facilities: Channel No. 10 (192-198 MHz). Authorized power: 30.9-kw visual, 6.17-kw aural. Antenna: 5940-ft. above av. terrain, 47-ft. above ground, 10027-ft. above sea level.

Latitude	20°	42'	40"
Longitude	156°	15'	34"

Transmitter: Kole Kole Hill, 20-mi. SE of Wailuku.

Satellite Earth Station: Collins, 10-meter; Collins, Scientific-Atlanta receivers.

News Service: PBS.

Ownership: Hawaii Public Broadcasting Authority. Candice Lusk, chmn.

Began Operation: September 22, 1966.

Represented (legal): Wilkes, Artis, Hedrick & Lane, Chartered.

Represented (engineering): Hammett & Edison Inc.

Personnel:

See KHET, Honolulu.

Idaho

KAID Boise

Ch. 4

(operates satellite KIPT, Twin Falls, ID)

Licensee: State Board of Education, 1910 University Blvd., Boise, ID 83725.

Studio: Boise State U., 1910 University Blvd., Boise, ID 83725.

Telephone: 208-385-3344. Fax: 208-385-3442.

Technical Facilities: Channel No. 4 (66-72 MHz). Authorized power: 56.6-kw visual, 5.66-kw aural. Antenna: 2474-ft. above av. terrain, 122-ft. above ground, 7072-ft. above sea level.

Latitude	43°	45'	16"
Longitude	116°	05'	56"

Transmitter: Deer Point TV Lot No. 3, 10.75-mi. NNE of Boise.

Satellite Earth Station: Collins, 10-meter C-band; Scientific-Atlanta, Standard Components receivers.

Ownership: Idaho State Board of Education.

Began Operation: December 31, 1971.

Represented (legal): Fletcher, Heald & Hildreth.

Personnel:

Jerold A. Garber, General Manager, Idaho Public Television.
Lynn Allen, Station Manager.
Ron Pisaneschi, Program Manager.
Vaun McArthur, Director of Engineering.
Richard Strack, Chief Engineer.
Roger Fuhrman, News Director.
Robert N. Pyle, Operations Manager.
Dianne Crowe, Business Manager.
Nancy Viano, Director of Marketing.
Howard Hansen, Scenic & Graphic Director.

KCDT Coeur d'Alene

Ch. 26

(Satellite of KUID-TV, Moscow, ID)

Licensee: State Board of Education, State of Idaho, 1910 University Dr., Boise, ID 83725.

Studio: Radio-TV Center, University of Idaho, Moscow, ID 83843.

Telephones: 208-385-3727; 208-885-6723.

Technical Facilities: Channel No. 26 (542-548 MHz). Authorized power: 12.2-kw max. visual, 1.22-kw aural. Antenna: 1526-ft. above av. terrain, 75-ft. above ground, 4137-ft. above sea level.

Latitude	47°	43'	54"
Longitude	116°	43'	47"

Transmitter: Canfield Butte, 4.5-mi. NNE of Coeur d'Alene.

Satellite Earth Station: Collins, 10-meter C-band; Standard Components receivers.

Ownership: Idaho State Board of Education.

Began Operation: September 22, 1992.

Personnel:

Jerold A. Garber, General Manager.
Russell Spain, Station Manager.
Ken Segota, Chief Engineer.
Roger Euhrman, News Director.
Ron Pisaneschi, Program Director.
Dianne Crowe, Business Manager.
Nancy Viand, Marketing Director.
Vaun J. McArthur, Director of Engineering.

KUID-TV
Moscow
Ch. 12

(Operates satellite KCDT, Coeur d'Alene, ID)

Licensee: Idaho State Board of Education, Moscow, ID.

Studio: Radio-TV Center, University of Idaho, Moscow, ID 83843.

Telephone: 208-885-6723.

Technical Facilities: Channel No. 12 (204-210 MHz). Authorized power: 316-kw visual, 11.5-kw aural. Antenna: 1135-ft. above av. terrain, 292-ft. above ground, 3891-ft. above sea level.

Latitude	46°	40'	54"
Longitude	116°	58'	13"

Transmitter: Paradise Ridge, 3.25-mi. SSE of Moscow.

Satellite Earth Station: Collins, 10-meter; Standard Communications receivers.

Ownership: Idaho State Board of Education.

Began Operation: September 6, 1965.

Personnel:

Jerold A. Garber, General Manager, Idaho Public Television.
Russell Spain, Station Manager.
Ken Segota, Chief Engineer.
Frances Sloveck, Development Director.

KISU-TV
Pocatello
Ch. 10

Licensee: State Board of Education, Idaho State University, Box 8111, Pocatello, ID 83209.

Studio: College of Education Bldg., Idaho State University, Pocatello, ID 83209.

Telephone: 208-236-2857. Fax: 208-236-2848.

Technical Facilities: Channel No. 10 (192-198 MHz). Authorized power: 122-kw visual, 12.9-kw aural. Antenna: 1527-ft. above av. terrain, 144-ft. above ground, 6819-ft. above sea level.

Latitude	43°	30'	02"
Longitude	112°	39'	36"

Transmitter: E. Little Butte, 8.5-mi. NE of Atomic City, ID.

Multichannel TV Sound: Stereo only.

Satellite Earth Stations: Andrew, 10-meter C-band; Vertex, 4.6-meter Ku-band; Standard Communications receivers.

Ownership: Idaho State Board of Education.

Began Operation: July 7, 1971.

Personnel:

Jerold A. Garber, General Manager, Idaho Public Television.
Marcia J. Hosking, Interim Station Manager.
Ron Pisaneschi, Program Director.
Pat Hunter, Business Manager.
Pat Grimes, Producer/Director.
David Turnmire, Chief Engineer.

KIPT
Twin Falls
Ch. 13

(Satellite of KAID, Boise, ID)

Licensee: State Board of Education, State of Idaho, 1910 University Dr., Boise, ID 83725.

Studio: See KAID, Boise.

Telephone: 208-385-3727.

Technical Facilities: Channel No. 13 (210-216 MHz). Authorized power: 3.98-kw visual. Antenna: 430-ft. above av. terrain, 69-ft. above ground, 4341-ft. above sea level.

Latitude	42°	43'	48"
Longitude	114°	25'	06"

Transmitter: Flat Top Butte, 5.3-mi. E of Jerome, Jerome County.

Ownership: Idaho State Board of Education.

Began Operation: January 17, 1992.

Represented (legal): Fletcher, Heald & Hildreth.

Personnel:

Jerold A. Garber, General Manager, Idaho Public Television.
Richard Strack, Chief Engineer.
Ron Pisaneschi, Program Director.

Illinois

WSIU-TV
Carbondale
Ch. 8

Licensee: Board of Trustees of Southern Illinois U., 1048 Communications Bldg., Carbondale, IL 62901.

Studio: Southern Illinois University, Carbondale, IL 62901.

Telephone: 618-453-4343. Fax: 618-453-6186.

Technical Facilities: Channel No. 8 (180-186 MHz). Authorized power: 316-kw visual, 31.6-kw aural. Antenna: 890-ft. above av. terrain, 903-ft. above ground, 1385-ft. above sea level.

Latitude	38°	06'	15"
Longitude	89°	14'	37"

Transmitter: U.S. Hwy. 51, approx. 2-mi. S of Tamaroa, IL.

Satellite Earth Stations: Scientific-Atlanta, 10-meter; Simulstat, 7-meter Ku & C-band; Vertex, 6.1-meter Ku-band; DX Antenna, Scientific-Atlanta, Standard Communications receivers.

FM Affiliate: WSIU, 50-kw, 91.9 MHz (No. 220), 300-ft.

News Services: AP, INN.

Ownership: Board of Trustees of Southern Illinois U.

Began Operation: November 6, 1961.

Represented (legal): Cohn & Marks.

Personnel:

Lee O'Brien, Executive Director & General Manager.
Robert Gerig, Station Manager & Program Director.

Public/ETV Stations—Illinois

Robert Henderson, Operations Director.
Regina Smith, Program Coordinator.
Erv Coppi, Promotion Director.
Jerry Parks, Business Manager.

WEIU-TV Charleston

Ch. 51

Licensee: Eastern Illinois U., Radio & Television Center, Charleston, IL 61920.

Studio: Buzzard Bldg., Room 139, Charleston, IL 61920.

Telephone: 217-581-5956. Fax: 217-581-6650.

Technical Facilities: Channel No. 51 (692-698 MHz). Authorized power: 48.5-kw visual, 4.85-kw aural. Antenna: 234-ft. above av. terrain, 216-ft. above ground, 913-ft. above sea level.

Latitude	39°	28'	43"
Longitude	88°	10'	21"

Transmitter: Between 7th & 9th Sts., near Cleveland Ave., Charleston.

Satellite Earth Stations: Vertex, 6.2-meter; Prodelin, 3.8-meter; Scientific-Atlanta, 4.6-meter; DX Engineering, Scientific-Atlanta receivers.

News Services: CNN, UPI.

Ownership: Eastern Illinois University.

Began Operation: July 1, 1986.

Represented (legal): Cohn & Marks.

Represented (engineering): Cohen, Dippell & Everist, P.C.

Personnel:

John L. Beabout, General Manager.
Ken Beno, Station Manager.
Ron Amyx, Engineering Director.
Susan Kaufman, News Director.
Dave Kidwell, Sports Director.
Gaye Harrison, Promotion Director.
Max Jones, Business Manager.
Rick Larson, Development & Marketing Director.

WTTW Chicago

Ch. 11

Licensee: Chicago Public Television, 5400 N. St. Louis Ave., Chicago, IL 60625.

Studio: 5400 N. St. Louis Ave., Chicago, IL 60625.

Telephone: 312-583-5000. Fax: 312-583-3046.

Technical Facilities: Channel No. 11 (198-204 MHz). Authorized power: 58.9-kw visual, 11.7-kw aural. Antenna: 1630-ft. above av. terrain, 1710-ft. above ground, 2305-ft. above sea level.

Latitude	41°	52'	44"
Longitude	87°	38'	10"

Transmitter: Sears Tower, 233 S. Wacker Dr., Chicago, IL.

Multichannel TV Sound: Stereo and separate audio program.

Satellite Earth Stations: Andrew, 10-meter C-band; Comtech, 5-meter C-band; Pinzone, Standard Communications receivers.

News Service: UPI.

Ownership: Chicago Educational Television Association. Henry W. Meers, chmn.

Began Operation: September 5, 1955.

Represented (legal): Schwartz, Woods & Miller.

Represented (engineering): Moffet, Larson & Johnson Inc.

Personnel:

William J. McCarter, President & Chief Executive Officer.
David A. Buehrer, Senior Vice President, Finance & Administration.
Larry W. Ocker, Senior Vice President, Engineering & Video Services.
Richard J. Bowman, Senior Vice President, Broadcast Center.

C. Patterson Denny, Senior Vice President, Production Center.
Katherine Lauderdale, Vice President & General Counsel.
Tanya Neimark, Director, Corporate Communications.

WYCC Chicago

Ch. 20

Licensee: Board of Trustees of Community College, District No. 508, County of Cook & State of Illinois, 226 W. Jackson Blvd., Suite 922, Chicago, IL 60606.

Studio: 7500 S. Pulaski, Chicago, IL 60652.

Mailing Address: 226 W. Jackson Blvd., Suite 922, Chicago, IL 60606-6997.

Telephones: 312-838-4853; 312-855-8201.

Technical Facilities: Channel No. 20 (506-512 MHz). Authorized power: 2421-kw max. & 1081-kw horizontal visual, 242.1-kw max. & 108.1-kw horizontal aural. Antenna: 1239-ft. above av. terrain, 1456-ft. above ground, 2049-ft. above sea level.

Latitude	41°	53'	55.50"
Longitude	87°	37'	23.00"

Transmitter: 875 N. Michigan Ave., Chicago.

Satellite Earth Station: Harris, 10-meter C-band; Harris receivers.

News Service: UPI.

Ownership: Board of Trustees, Community College No. 508. Ronald J. Gidwitz, chmn.; Philip R. Luhmann, treas.

Began Operation: September 20, 1965. Left air April 23, 1974. Transfer to present owner approved by FCC June 10, 1977. Resumed operation February 17, 1983.

Represented (legal): Dow, Lohnes & Albertson.

Personnel:

Elyne Chaplik-Aleskow, General Manager.
Don Rhodes, Chief Engineer.
Columbus Jenkins Jr., Business Operations Manager.
Gina Sciafani, Program Director.

WSEC Jacksonville

Ch. 14

Licensee: West Central Illinois Educational Telecommunications Corp., Box 6248, Springfield, IL 62708.

Telephone: 217-786-6647. Fax: 217-786-7267.

Technical Facilities: Channel No. 14 (470-476 MHz). Authorized power: 28.25-kw visual, 2.83-kw aural. Antenna: 313-ft. above av. terrain, 339-ft. above ground, 964-ft. above sea level.

Latitude	39°	44'	08"
Longitude	90°	10'	32"

Transmitter: 1.5-mi. E of Jacksonville.

Ownership: West Central Illinois Educational Telecommunications Corp. William Morgan, chmn.; Frank Svet, vice chmn.; Richard A. Liebig, secy.; Thomas J. Phelps, treas.

Began Operation: August 11, 1984.

Represented (legal): Dow, Lohnes & Albertson.

Personnel:

Jerold Gruebel, President & General Manager.
Joy Hutchcraft, Director of Public Relations & Development.
Rich Plotkin, Director of Broadcast Operations.
Scott Mulford, Director of Programming & Production.
Gus Wills, Chief Engineer.

**WMEC
Macomb
Ch. 22**

Licensee: West Central Illinois Educational Telecommunications Corp., Box 6248, Springfield, IL 62708.

Telephone: 217-786-6647. Fax: 217-786-7267.

Technical Facilities: Channel No. 22 (518-524 MHz). Authorized power: 24.16-kw visual, 2.42-kw aural. Antenna: 519-ft. above av. terrain, 520-ft. above ground, 1200-ft. above sea level.

Latitude	40°	25'	40"
Longitude	90°	40'	58"

Transmitter: 2.3-mi. SSW of City Hall, Macomb.

Ownership: West Central Illinois Educational Telecommunications Corp. William Morgan, chmn.; Frank Svet, vice chmn.; Richard A. Liebig, secy.; Thomas J. Phelps, treas.

Began Operation: October 1, 1984.

Represented (legal): Dow, Lohnes & Albertson.

Personnel:

- Jerold Gruebel, President.
- Joy Hutchcraft, Director of Public Relations & Development.
- Rich Plotkin, Director of Broadcast Operations.
- Scott Mulford, Director of Programming & Production.
- Gus Wills, Chief Engineer.

**WQPT-TV
Moline
Ch. 24**

(Operates satellite KQCT, Davenport, IA)

Licensee: Black Hawk College, 6600 34th Ave., Moline, IL 61265.

Studio: 6600 34th Ave., Moline, IL 61265.

Telephone: 309-796-2424. Fax: 309-792-5976.

Technical Facilities: Channel No. 24 (530-536 MHz). Authorized power: 147.6-kw visual, 14.76-kw aural. Antenna: 319-ft. above av. terrain, 336-ft. above ground, 996-ft. above sea level.

Latitude	41°	28'	30"
Longitude	90°	26'	44"

Transmitter: 6600 34th Ave., Moline.

Satellite Earth Stations: In operation; Scientific-Atlanta receivers.

Ownership: Black Hawk College. Steve Spivey, chmn.; Renee Long, vice chmn.

Began Operation: November 2, 1983.

Represented (legal): Arter & Hadden.

Personnel:

- Maurice J. Bresnahan, General Manager.
- Rick Best, Business Manager.
- Cindy Adams, Development Director.
- Jerry Myers, Program Director.
- Steve Ellis, Chief Engineer.
- Susan McBride, Public Affairs.

**WUSI-TV
Olney
Ch. 16**

Licensee: Board of Trustees of Southern Illinois U. Broadcasting Service, 1048 Communications Bldg., Carbondale, IL 62901.

Studio: 2-mi. W of Dundas.

Mailing Address: Box 430, Olney, IL 62450.

Telephone: 618-395-3422. Fax: 618-754-3330.

Technical Facilities: Channel No. 16 (482-488 MHz). Authorized power: 1170-kw max. & 977-kw horizontal visual, 234-kw max. & 195-kw horizontal aural. Antenna: 930-ft. above av. terrain, 975-ft. above ground, 1445-ft. above sea level.

Latitude	38°	50'	18"
Longitude	88°	07'	46"

Transmitter: 2.1-mi. W of Dundas, IL.

Satellite Earth Station: Gardiner C-band; International Satellite, Scientific-Atlanta, Standard Components receivers.

Ownership: Board of Trustees of Southern Illinois U.

Began Operation: August 19, 1968.

Represented (legal): Cohn & Marks.

Personnel:

- Lee O'Brien, General Manager.
- Dr. Kenneth Garry, Station Manager.
- Bernie Kunze, Chief Engineer.
- Bryan Piepenburg, News Director & Production Manager.
- Helen Donsbach, Program Director.
- Jerry Parks, Business Manager.
- Kayla Yockey, Development Director.

**WTVP
Peoria
Ch. 47**

Licensee: Illinois Valley Public Telecommunications Corp., 1501 W. Bradley Ave., Corp., Peoria, IL 61625.

Studio: 1501 W. Bradley Ave., Peoria, IL 61625.

Telephone: 309-677-4747.

Technical Facilities: Channel No. 47 (668-674 MHz). Authorized power: 1410-kw max. & 1070-kw horizontal visual, 141-kw max. & 107-kw horizontal aural. Antenna: 705-ft. above av. terrain, 599-ft. above ground, 1349-ft. above sea level.

Latitude	40°	37'	44"
Longitude	89°	34'	12"

Transmitter: I-474 & Cole Hollow Rd., East Peoria, IL.

Satellite Earth Stations: Andrew, 10-meter C-band; Vertex, 6.1-meter Ku & C-band; Standard Communications receivers.

Ownership: Illinois Valley Public Telecommunications Corp. Lewis Burger, chmn.

Began Operation: June 27, 1971.

Represented (legal): Dow, Lohnes & Albertson.

Represented (engineering): D. L. Markley & Associates Inc.

Personnel:

- Elwin Basquin, President & General Manager.
- Shirley Rochman, Program Director.
- Andrea Carman, Development Director.
- Keith Turcot, Chief Engineer.
- Guy Serumgard, Production Manager.
- Linda Miller, Promotion Director.
- Diedra Dellinger, Business Manager.

**WQEC
Quincy
Ch. 27**

Licensee: West Central Illinois Educational Telecommunications Corp., Box 6248, Springfield, IL 62708.

Telephone: 217-786-6647. Fax: 217-786-7267.

Technical Facilities: Channel No. 27 (548-554 MHz). Authorized power: 14.8-kw visual, 1.48-kw aural. Antenna: 567-ft. above av. terrain, 495-ft. above ground, 1205-ft. above sea level.

Latitude	39°	58'	44"
Longitude	91°	18'	33"

Transmitter: Ellington Rd. at Hwy. 336, 2.7-mi. NE of Quincy.

Public/ETV Stations—Illinois

Ownership: West Central Illinois Educational Telecommunications Corp. William Morgan, chmn.; Frank Svet, vice chmn.; Richard A. Liebig, secy.; Thomas J. Phelps, treas.

Began Operation: March 9, 1985.

Represented (legal): Dow, Lohnes & Albertson.

Personnel:

Jerold Gruebel, President & General Manager.
Joy D. Hutchcraft, Director of Public Relations & Development.
Rich Plotkin, Director of Broadcast Operations.
Scott Mulford, Director of Programming & Production.
Gus Wills, Chief Engineer.

WILL-TV Urbana-Champaign

Ch. 12

Licensee: Board of Trustees, University of Illinois, 1110 W. Main St., Urbana, IL 61801.

Studio: 1110 W. Main St., Urbana, IL 61801.

Telephone: 217-333-1070.

Technical Facilities: Channel No. 12 (204-210 MHz). Authorized power: 316-kw visual, 63.1-kw aural. Antenna: 987-ft. above av. terrain, 1044-ft. above ground, 1734-ft. above sea level.

Latitude	40°	02'	18"
Longitude	88°	40'	10"

Transmitter: RR 2, 5-mi. W of Monticello, Willow Branch Twp.

Satellite Earth Station: Collins, 10-meter C-band; Collins receivers.

AM Affiliate: WILL, 5-kw, 580 kHz.

FM Affiliate: WILL-FM, 105-kw, 90.9 MHz (No. 215), 850-ft.

Ownership: University of Illinois. Stanley Ikenberry, pres.

Began Operation: August 1, 1955.

Represented (legal): Dow, Lohnes & Albertson.

Personnel:

Donald P. Mullally, Director of Broadcasting & General Manager.
Ellis Bromberg, Station Manager.
Elaine Sprenkle, Program Director.
Deborah M. Day, Director of Development.
Marla Carr, Director of Special Projects.
Larry Inman, Chief Engineer.
Tom Galer-Unti, Business Manager.
Terry Bush, Community Relations Director.
Paula Gray, Membership Director.

Indiana

WTIU Bloomington

Ch. 30

Licensee: Trustees of Indiana University, M-19, Bloomington, IN 47405.

Studio: Indiana University, Radio-TV Center, Bloomington, IN 47405-6901.

Telephones: 812-855-5900; 812-855-9260. **Fax:** 812-855-0729.

Technical Facilities: Channel No. 30 (566-572 MHz). Authorized power: 832-kw max. & 533.5-kw horizontal visual, 183-kw max. & 117.4-kw horizontal aural. Antenna: 709-ft. above av. terrain, 627-ft. above ground, 1421-ft. above sea level.

Latitude	39°	08'	32"
Longitude	86°	29'	43"

Transmitter: 2897 S. Sare Rd., Bloomington.

Multichannel TV Sound: Stereo only.

A-1350

Satellite Earth Stations: Andrew, 10-meter C-band; Vertex, 6.1-meter Ku-band; Standard Communications receivers.

FM Affiliate: WFIU, 34-kw, 103.7 MHz (No. 279), 590-ft.

Ownership: Indiana University. Don Agostino, chmn.

Began Operation: March 3, 1969.

Represented (legal): Crowell & Moring.

Personnel:

Donald Agostino, General Manager.
Keith Klein, Program Supervisor.
Bradley Howard, Chief Engineer.
Virginia Metzger, Business Manager.
Suzann Owen, Promotion Director.

WNIN

Evansville-Henderson-Owensboro, KY

Ch. 9

Licensee: Southwest Indiana Public Bcstg. Inc., 405 Carpenter St., Evansville, IN 47708.

Studio: 405 Carpenter St., Evansville, IN 47708.

Telephone: 812-423-2973. **Fax:** 812-428-7548.

Technical Facilities: Channel No. 9 (186-192 MHz). Authorized power: 316-kw visual, 63-kw aural. Antenna: 580-ft. above av. terrain, 570-ft. above ground, 1040-ft. above sea level.

Latitude	38°	01'	27"
Longitude	87°	21'	43"

Transmitter: Old Plank Rd., Chandler, IN.

Multichannel TV Sound: Stereo only.

Satellite Earth Station: Transmit/receive Collins, 10-meter; Collins, Rockwell receivers.

Ownership: Southwest Indiana Public Broadcasting Inc. John M. Dunn, chmn.; John Stanley, vice chmn.; Phyllis Kincaid, vice chmn.; A. L. Perry, secy.; Daniel K. Hermann, treas.

Began Operation: March 15, 1970. Sale to present owner by Evansville-Vanderburgh School Corp. approved by FCC Dec. 19, 1973.

Represented (legal): Dow, Lohnes & Albertson.

Personnel:

David L. Dial, President & General Manager.
Carolyn McClintock, Vice President, Marketing.
Bonnie Rheinhardt, Program Manager.
Norma Niehaus, Director of Administration.
Jerry Kissinger, Chief Engineer.

WFWA

Fort Wayne

Ch. 39

Licensee: Fort Wayne Public Television Inc., Box 39, Fort Wayne, IN 46801.

Studio: 3632 Butler Rd., Fort Wayne, IN 46808.

Telephone: 219-484-8839. **Fax:** 219-482-3632.

Technical Facilities: Channel No. 39 (620-626 MHz). Authorized power: 1380-kw max. visual. Antenna: 731-ft. above av. terrain, 718-ft. above ground, 1535-ft. above sea level.

Latitude	41°	06'	13"
Longitude	85°	11'	28"

Transmitter: 3632 Butler Rd., Fort Wayne 46808.

Multichannel TV Sound: Stereo and separate audio program.

Satellite Earth Station: SatCom, 9.2-meter C-band; Scientific-Atlanta, Sony receivers.

Ownership: Fort Wayne Public Television Inc. Richard Rhoad, chmn.; Elizabeth Schatzlein, secy.; Charles Rayburn, treas.

Began Operation: December 5, 1986.

Represented (legal): William E. Harris.

Represented (engineering): George E. Molnar Jr.

Personnel:

Roger Rhodes, General Manager.
 Claudia Johnson, Broadcast Manager.
 Kathleen Nadolny, Program Manager.
 Richard Bienz, Business Manager.
 George Castle, Chief Engineer.
 Kristen Rajchel, Promotion Manager.
 Tracy Brenneman, Account Executive.

WYIN
Gary
Ch. 56

Licensee: Northwest Indiana Public Bcstg. Inc., 8625 Indiana Place, Merrillville, IN 46410.

Studio: 8625 Indiana Place, Merrillville, IN 46410.

Telephones: 219-736-5656; 219-756-5656. **Fax:** 219-755-4312.

Technical Facilities: Channel No. 56 (722-728 MHz). Authorized power: 1350-kw max. visual, 135-kw max. aural. Antenna: 1004-ft. above av. terrain, 974-ft. above ground, 1696-ft. above sea level.

Latitude	41°	20'	56"
Longitude	87°	24'	02"

Transmitter: 1.5-mi. from Cedar Lake at 120°, 0.6-mi. E of Reeder Rd.

Multichannel TV Sound: Stereo only.

Satellite Earth Stations: 10-meter; 6-meter; 3-meter.

News Services: AP, PBS.

Ownership: Northwest Indiana Public Broadcasting Inc. Larry Evans, chmn.

Began Operation: November 15, 1987.

Personnel:

Richard L. Parker, General Manager.
 Pat Ennis, Chief Engineer.
 Jason Wille, Promotion Director.
 Jim Walsh, Marketing Director.
 Carolyn Orban, Traffic Manager.

WFYI
Indianapolis
Ch. 20

Licensee: Metropolitan Indianapolis Public Broadcasting Inc., 1401 N. Meridian St., Indianapolis, IN 46202-2389.

Studio: 1401 N. Meridian St., Indianapolis, IN 46202-2389.

Telephone: 317-636-2020. **Fax:** 317-633-7418.

Technical Facilities: Channel No. 20 (506-512 MHz). Authorized power: 1480-kw max. & 1120-kw horizontal visual, 148-kw max. & 112-kw horizontal aural. Antenna: 850-ft. above av. terrain, 867-ft. above ground, 1697-ft. above sea level.

Latitude	39°	53'	59"
Longitude	86°	12'	01"

Transmitter: 79th St. & Township Line Rd.

Multichannel TV Sound: Stereo only.

Satellite Earth Stations: Collins, 10-meter; Harris, 6.3-meter; Scientific-Atlanta, 5-meter; Scientific-Atlanta, Standard Communications receivers.

FM Affiliate: WFYI.

Ownership: Metropolitan Indianapolis Public Bcstg. Inc. John Walsh, chmn.

Began Operation: October 4, 1970.

Personnel:

Lloyd Wright, President & General Manager.
 Paul Tyler, Senior Vice President.

Jerry Hughes, Vice President & Chief Financial Officer.
 Alan Cloe, Vice President, TV Broadcasting.
 Jeanelle Adamak, Vice President, Development & Public Relations.
 Steve Jensen, Director of Broadcast Operations.
 Vicki Wright, Director of Public Relations.
 Oaina Chamness, Underwriting & Marketing Manager.
 Todd Gould, On Air Promotion.
 David DeMunbrun, Director of Production Operations.
 Kathy Billiard, Accounting Manager.

WTBU
Indianapolis
Ch. 69

Licensee: Butler University, 2835 N. Illinois St., Indianapolis, IN 46208.

Studio: 2835 N. Illinois St., Indianapolis, IN 46208.

Telephone: 317-926-9252.

Technical Facilities: Channel No. 69 (800-806 MHz). Authorized power: 10.5-kw horizontal visual, 1.95-kw horizontal aural. Antenna: 548-ft. above av. terrain, 636-ft. above ground, 1135-ft. above sea level.

Latitude	39°	50'	25"
Longitude	86°	10'	34"

Transmitter: 7.5-mi. N of intersection of Meridian & E. 38th Sts., Butler U. Campus.

Satellite Earth Stations: Drake, 3-meter C-band; Monterey, 2.5-meter Ku & C-band.

News Service: CNN.

Ownership: Butler University.

Began Operation: June 1, 1992.

Represented (legal): Haley, Bader & Potts.

Personnel:

Kenneth Creech, General Manager.
 Jack Tiller, Station Manager.
 David J. Fort, Chief Engineer.
 Scott Bridge, News Director.
 Richard Miles, Program Director.
 Wayne Hepler, Promotion Director.
 Christine Buck, Production Director.
 Peggy Huston, Business Manager.

WIPB
Muncie
Ch. 49

Licensee: Ball State University, Edmund F. Ball Bldg., Muncie, IN 47306.

Studio: Edmund F. Ball Bldg., Ball State U., Muncie, IN 47306.

Telephone: 317-285-1249. **Fax:** 317-285-5548.

Technical Facilities: Channel No. 49 (680-686 MHz). Authorized power: 676-kw max. & 562-kw horizontal visual, 67.6-kw max. & 56.2-kw horizontal aural. Antenna: 510-ft. above av. terrain, 548-ft. above ground, 1511-ft. above sea level.

Latitude	40°	09'	38"
Longitude	85°	22'	42"

Transmitter: 820 E. 29th St., Muncie 47302.

Satellite Earth Stations: Andrew, 10-meter; Andrew, 7.3-meter; Standard Communications receivers.

FM Affiliate: WBST, 3-kw, 92.1 MHz (No. 221), 300-ft.

News Service: AP.

Ownership: Ball State University. Tom Thise, chmn.; Rob Coombes, treas.

Began Operation: May 8, 1953 as a commercial station. Sale to present owner by Donald A. Burton & assoc. approved by FCC October 8, 1971. Non-commercial operation began October 31, 1971.

Represented (legal): Schwartz, Woods & Miller.

Personnel:

Joe Misiewicz, General Manager.

Public/ETV Stations—Indiana

Mary Ann Olinger, Director of Development.
Robert R. Smith, Program Director.
Rena Baldwin-Vogt, Promotion Director.
James E. Miller, Chief Engineer.
Sally Schenk, Production Manager.

WNIT-TV South Bend

Ch. 34

Licensee: Michiana Public Bcstg. Corp., Box 3434, Elkhart, IN 46515.

Studio: 2424 California Rd., Elkhart, IN 46514.

Telephone: 219-674-5961. Fax: 219-262-8497.

Technical Facilities: Channel No. 34 (590-596 MHz). Authorized power: 1384-kw max. visual, 276-kw max. aural. Antenna: 808-ft. above av. terrain, 725-ft. above ground, 1593-ft. above sea level.

Latitude	41°	36'	59"
Longitude	86°	11'	43"

Transmitter: 16965 Johnson Rd., Mishawaka, St. Joseph.

Satellite Earth Station: Andrew, 10-meter C-band; Harris, Rockwell receivers.

News Service: UPI.

Ownership: Michiana Public Bcstg. Corp. James F. Shea Jr., chmn.; James L. Siegmann, vice chmn.; Alice Martin, vice chmn.; Eric L. Diamond, vice chmn.; Mary Ferlic, secy.; Kevin Ohl, treas.

Began Operation: February 18, 1974.

Personnel:

Jonathan W. Housand Jr., President & General Manager.
Kevin Gill, Station Manager & Program Director.
Charles Pitts, Chief Engineer.
Gail Martin, Development Director.
Laura Coyne, Community Media & Relations Manager.
Amy L. Cassidy, Business Manager.
Thomas Zapiecki, Production & Operations Manager.

WVUT Vincennes

Ch. 22

Licensee: Board of Trustees for Vincennes University, 1002 N. First St., Vincennes, IN 47591.

Studio: 1200 N. 2nd St., Vincennes, IN 47591.

Telephone: 812-885-5326.

Technical Facilities: Channel No. 22 (518-524 MHz). Authorized power: 1565-kw max. & 1150-kw horizontal visual, 313-kw max. & 115-kw horizontal aural. Antenna: 570-ft. above av. terrain, 560-ft. above ground, 1060-ft. above sea level.

Latitude	38°	39'	06"
Longitude	87°	28'	37"

Transmitter: SW of Indiana Hwy. 61, 3-mi. SE of Vincennes.

Satellite Earth Station: Andrew, 10-meter; Collins receivers.

FM Affiliate: WVUB, 50-kw, 91.1 MHz (No. 216).

News Service: AP.

Ownership: Vincennes University. Jack A Hanes, chmn.

Began Operation: May 25, 1964.

Represented (legal): Fletcher, Heald & Hildreth.

Personnel:

Al Rerko, General Manager.
Sharon Kiefer, Program Director.
Jill Ballinger, Production Manager.
Julie Sievers, Producer/Director, Remote Productions.
John Szink, News Director.
Tony Cloyd, News/Sports Producer.
James Evans, Director of Engineering.

Kristi Deetz, Producer/Director.
Mike Murphy, Engineer.
Steve McClure, Engineer.
Joe Gilley, Engineer.
Mark Constable, Engineer.

Iowa

KBIN Council Bluffs

Ch. 32

Licensee: Iowa Public Broadcasting Board, Box 6450, Johnston, IA 50131.

Studio: See KDIN-TV, Des Moines.

Telephone: 515-242-3100.

Technical Facilities: Channel No. 32 (578-584 MHz). Authorized power: 575-kw max. & 479-kw horizontal visual, 57.5-kw max. & 47.9-kw horizontal aural. Antenna: 317-ft. above av. terrain, 163-ft. above ground, 1417-ft. above sea level.

Latitude	41°	15'	14.50"
Longitude	95°	50'	07.00"

Transmitter: 275-ft. SE of intersection of Linn St. & Skyline Dr., Council Bluffs.

Ownership: Iowa Public Television.

Began Operation: September 7, 1975.

Personnel:

See KDIN-TV, Des Moines.

KQCT Davenport

Ch. 36

Licensee: Black Hawk College, 6600 34th Ave., Moline, IL 61265-5889.

Studio: Black Hawk College, Moline, IL 61265-5889.

Telephone: 309-796-2424. Fax: 309-792-5976.

Technical Facilities: Channel No. 36 (602-608 MHz). Authorized power: 6.09-kw max. visual. Antenna: 213-ft. above av. terrain, 154-ft. above ground, 873-ft. above sea level.

Latitude	41°	31'	58"
Longitude	90°	34'	40"

Transmitter: 317 W. 13th St.

Ownership: Black Hawk College. Steve Spivey, chmn.; Renee Long, vice chmn.

Began Operation: December 16, 1991.

Represented (legal): Arter & Hadden.

Personnel:

Maurice J. Bresnahan, General Manager.
Steve Ellis, Chief Engineer.
Gerry Myers, Program Director.

KDIN-TV Des Moines

Ch. 11

Licensee: Iowa Public Broadcasting Board, Box 6450, Johnston, IA 50131.

Studio: 6450 Corporate Dr., Johnston, IA 50131.

Telephone: 515-242-3100.

Technical Facilities: Channel No. 11 (198-204 MHz). Authorized power: 316-kw max. & 219-kw horizontal visual, 31.6-kw max. & 21.9-kw horizontal aural. Antenna: 1973-ft. above av. terrain, 2000-ft. above ground, 2988-ft. above sea level.

Latitude	41°	48'	33"
Longitude	93°	36'	53"

Transmitter: 1-mi. S of Alleman, IA.

Multichannel TV Sound: Stereo and separate audio program.

Satellite Earth Stations: Transmit/receive Scientific-Atlanta, 10-meter C-band; Andrew, 10-meter Ku & C-band; Vertex, 6-meter Ku-band; Miralite, 3-meter Ku & C-band; Winegard, 3-meter C-band; Chapparal, Scientific-Atlanta, Standard Communications receivers.

News Service: AP.

Ownership: Iowa Public Television.

Began Operation: April 27, 1959.

Represented (legal): Dow, Lohnes & Albertson.

Represented (engineering): John F. X. Browne & Associates P.C.

Personnel:

C. David Bolender, Executive Director.
Daniel K. Miller, Director of Programming & Production.
Don Saveraid, Director of Engineering.
Dennis Malloy, Director of Development.
Linda S. Schatz, Director of Educational Telecommunications.

**KTIN
Fort Dodge**

Ch. 21

Licensee: Iowa Public Broadcasting Board, Box 6450, Johnston, IA 50131.

Studio: See KDIN-TV, Des Moines.

Telephone: 515-242-3100.

Technical Facilities: Channel No. 21 (512-518 MHz). Authorized power: 1580-kw max. & 759-kw horizontal visual, 158-kw max. & 75.9-kw horizontal aural. Antenna: 1160-ft. above av. terrain, 1206-ft. above ground, 2362-ft. above sea level.

Latitude	42°	49'	02.80"
Longitude	94°	25'	40.90"

Transmitter: 1-mi. N of Bradgate.

Ownership: Iowa Public Television.

Began Operation: April 8, 1977.

Personnel:

See KDIN-TV, Des Moines.

**KIIN-TV
Iowa City**

Ch. 12

Licensee: Iowa Public Bcstg. Board, Box 6450, Johnston, IA 50131.

Studio: See KDIN-TV, Des Moines.

Telephone: 515-242-3100.

Technical Facilities: Channel No. 12 (204-210 MHz). Authorized power: 316-kw max. & 245-kw horizontal visual, 31.6-kw max. & 24.5-kw horizontal aural. Antenna: 1440-ft. above av. terrain, 1394-ft. above ground, 2195-ft. above sea level.

Latitude	41°	43'	14.50"
Longitude	91°	20'	29.50"

Transmitter: 3-mi. N of West Branch.

Multichannel TV Sound: Stereo and separate audio program.

Ownership: Iowa Public Television.

Began Operation: February 8, 1970.

Personnel:

See KDIN-TV, Des Moines.

**KYIN
Mason City**

Ch. 24

Licensee: Iowa Public Broadcasting Board, Box 6450, Johnston, IA 50131.

1994 Edition

Studio: See KDIN-TV, Des Moines.

Telephone: 515-242-3100.

Technical Facilities: Channel No. 24 (530-536 MHz). Authorized power: 1740-kw max. & 817-kw horizontal visual, 174-kw max. & 81.7-kw horizontal aural. Antenna: 1430-ft. above av. terrain, 1565-ft. above ground, 2799-ft. above sea level.

Latitude	43°	22'	25"
Longitude	92°	51'	00"

Transmitter: 4-mi. E of St. Ansgar.

Ownership: Iowa Public Television.

Began Operation: May 14, 1977.

Personnel:

See KDIN-TV, Des Moines.

**KHIN
Red Oak**

Ch. 36

Licensee: Iowa Public Bcstg. Board, Box 6450, Johnston, IA 50131.

Studio: See KDIN-TV, Des Moines.

Telephone: 515-242-3100.

Technical Facilities: Channel No. 36 (602-608 MHz). Authorized power: 2040-kw max. & 1020-kw horizontal visual, 204-kw max. & 102-kw horizontal aural. Antenna: 1560-ft. above av. terrain, 1503-ft. above ground, 2833-ft. above sea level.

Latitude	41°	20'	40"
Longitude	95°	15'	21"

Transmitter: 7-mi. E & 2-mi. N of Oakland on Hwy. 6.

Ownership: Iowa Public Television.

Began Operation: September 7, 1975.

Personnel:

See KDIN-TV, Des Moines.

**KSIN
Sioux City**

Ch. 27

Licensee: Iowa Public Bcstg. Board, Box 6450, Johnston, IA 50131.

Studio: See KDIN-TV, Des Moines.

Telephone: 515-242-3100.

Technical Facilities: Channel No. 27 (548-554 MHz). Authorized power: 4070-kw max. & 2880-kw horizontal visual, 407-kw max. & 288-kw horizontal aural. Antenna: 1070-ft. above av. terrain, 875-ft. above ground, 2416-ft. above sea level.

Latitude	42°	30'	53"
Longitude	96°	18'	13"

Transmitter: Rural Rte. 2, 1-mi. E of Sioux City city limits.

Ownership: Iowa Public Television.

Began Operation: January 4, 1975.

Personnel:

See KDIN-TV, Des Moines.

**KRIN
Waterloo**

Ch. 32

Licensee: Iowa Public Bcstg. Board, Box 6450, Johnston, IA 50131.

Studio: See KDIN-TV, Des Moines.

Telephone: 515-242-3100.

Technical Facilities: Channel No. 32 (578-584 MHz). Authorized power: 5000-kw max. & 2000-kw horizontal visual, 500-kw max. & 200-kw horizontal aural. Antenna: 1851-ft. above av. terrain, 1795-ft. above ground, 2812-ft. above sea level.

Public/ETV Stations—Iowa

Latitude 42° 18' 59"
Longitude 91° 51' 31"

Transmitter: 4.5-mi. NW of Walker.

Ownership: Iowa Public Television.

Began Operation: December 15, 1974.

Personnel:

See KDIN-TV, Des Moines.

Kansas

KOOD

Hays-Russell-Great Bend-Salina

Ch. 9

Licensee: Smoky Hills Public Television Corp., 6th & Elm Sts., Box 9, Bunker Hill, KS 67626.

Studio: 6th & Elm Sts., Bunker Hill, KS 67626.

Telephone: 913-483-6990. Fax: 913-483-4605.

Technical Facilities: Channel No. 9 (186-192 MHz). Authorized power: 316-kw visual, 31.6-kw aural. Antenna: 1090-ft. above av. terrain, 1119-ft. above ground, 1840-ft. above sea level.

Latitude 38° 46' 16"
Longitude 98° 44' 17"

Transmitter: 7-mi. SSW of Bunker Hill, KS.

Satellite Earth Stations: Dalsat, 7.5-meter C-band; Scientific-Atlanta, 2.72-meter C-band; Vertex, 6.1-meter Ku-band; Standard Communications receivers.

Ownership: Smoky Hills Public Television Corp. Randall Weller, chmn.; Duane Fields, secy.; Byron Bird, treas.

Began Operation: November 10, 1982.

Represented (legal): Dow, Lohnes & Albertson.

Represented (engineering): John F. X. Browne & Associates P.C.

Personnel:

Dave Wilson, Chief Executive Officer & General Manager.

Lloyd Mintzmyer, Chief Engineer.

Oebra Creamer, Business Manager.

Linda Trowbridge, Program Director.

Les Kinderknecht, Production Manager.

Dawn J. Mermis, Public Information Director.

KSWK

Lakin

Ch. 3

Licensee: Smoky Hills Public Television Corp., Box 9, Bunker Hill, KS 67626.

Studio: 6th & Elm Sts., Bunker Hill, KS 67626.

Mailing Address: Box 9, Bunker Hill, KS 67626.

Telephone: 913-483-6990. Fax: 913-483-4605.

Technical Facilities: Channel No. 3 (60-66 MHz). Authorized power: 100-kw visual, 20-kw aural. Antenna: 549-ft. above av. terrain, 533-ft. above ground, 3465-ft. above sea level.

Latitude 37° 49' 38"
Longitude 101° 06' 35"

Transmitter: 8-mi. S & 8-mi. E of Lakin.

Satellite Earth Stations: Dalsat, 7.5-meter C-band; Vertex, 6.1-meter Ku-band; Standard Communications receivers.

Ownership: Smoky Hills Public Television Corp. Randall Weller, chmn.; Duane Fields, secy.; Byron Bird, treas.

Began Operation: March 15, 1989.

Represented (legal): Dow, Lohnes & Albertson.

Represented (engineering): John F. X. Browne & Associates P.C.

Personnel:

See KOOD, Hays, KS.

KTWU

Topeka

Ch. 11

Licensee: Washburn University of Topeka, 17th & College Sts., Topeka, KS 66621.

Studio: 301 N. Wanamaker Rd., Topeka, KS 66606-9601.

Telephone: 913-272-8181. Fax: 913-271-2850.

Technical Facilities: Channel No. 11 (198-204 MHz). Authorized power: 316-kw visual, 31.6-kw aural. Antenna: 1064-ft. above av. terrain, 952-ft. above ground, 2029-ft. above sea level.

Latitude 39° 03' 51"
Longitude 95° 45' 49"

Transmitter: 1.5-mi. W of city limits.

Satellite Earth Station: Andrew, 10-meter C-band; Standard Communications receivers.

Ownership: Washburn University of Topeka. Lanny Kimbrough, chmn.

Began Operation: October 21, 1965.

Represented (legal): Bryan Cave.

Represented (engineering): David Steel & Associates Inc.

Personnel:

Dale N. Anderson, Director of TV & General Manager.

Bob Fidler, Operations Director.

Dave Pomeroy, Program Director.

Ernest Hedges, Chief Engineer.

Cindy Barry, Development Director.

Melissa Geiss, Traffic Director.

Jan Hefflin, Promotion Director.

KPTS

Wichita-Hutchinson

Ch. 8

Licensee: Kansas Public Telecommunications Service Inc., 320 W. 21st St., Wichita, KS 67203.

Studio: 320 W. 21st St., Wichita, KS 67203.

Telephone: 316-838-3090.

Technical Facilities: Channel No. 8 (180-186 MHz). Authorized power: 302-kw visual, 30.2-kw aural. Antenna: 800-ft. above av. terrain, 780-ft. above ground, 2325-ft. above sea level.

Latitude 38° 03' 21"
Longitude 97° 46' 35"

Transmitter: E. 4th St. & Buhler Rd., 8.2-mi. E of Hutchinson.

Satellite Earth Station: Andrew, 10-meter C-band; Collins receivers.

Ownership: Kansas Public Telecommunications Service Inc. Richard Smith, chmn.; Dorothy Huntsman, vice chmn.; Lloyd Jones, vice chmn.; Mike Ballinger, secy.-treas.

Began Operation: January 5, 1970.

Represented (legal): Dow, Lohnes & Albertson.

Represented (engineering): John F. X. Browne & Associates P.C.

Personnel:

Zoel Parenteau, President & General Manager.

Carl Chance, Vice President & Director of Contract Services.

James Lewis, Vice President & Director of Programming.

Dale Heckel, Vice President & Director of Operations.

Sandra Oavis, Vice President & Director of Subscriber Services.

David Brewer, Broadcast Manager.

Dale Goter, Public Affairs Editor.

Kentucky

WKAS
Ashland
Ch. 25

Licensee: Kentucky Authority For ETV, 600 Cooper Dr., Lexington, KY 40502-2296.

Studio: See WKLE, Lexington.

Telephone: 606-258-7000. Fax: 606-258-7399.

Technical Facilities: Channel No. 25 (536-542 MHz). Authorized power: 162-kw visual, 16.2-kw aural. Antenna: 500-ft. above av. terrain, 400-ft. above ground, 1200-ft. above sea level.

Latitude	38°	27'	43"
Longitude	82°	37'	12"

Transmitter: Debord Hill.

Ownership: Kentucky Authority for ETV. See WKLE, Lexington.

Began Operation: September 23, 1968.

Personnel:

See WKLE, Lexington.

WKGB-TV
Bowling Green
Ch. 53

Licensee: Kentucky Authority for ETV, 600 Cooper Dr., Lexington, KY 40502-2296.

Studio: See WKLE, Lexington.

Telephone: 606-258-7000. Fax: 606-258-7399.

Technical Facilities: Channel No. 53 (704-710 MHz). Authorized power: 667-kw max. & 550-kw horizontal visual, 113-kw max. & 110-kw horizontal aural. Antenna: 810-ft. above av. terrain, 614-ft. above ground, 1370-ft. above sea level.

Latitude	37°	05'	22"
Longitude	86°	38'	05"

Transmitter: U.S. 231, 2.8-mi. N of Hadley.

Ownership: Kentucky Authority for ETV. See WKLE, Lexington.

Began Operation: September 23, 1968.

Personnel:

See WKLE, Lexington.

WKYU-TV
Bowling Green
Ch. 24

Licensee: Western Kentucky U., College Heights, Bowling Green, KY 42101.

Studio: Academic Complex 153, WKU, Bowling Green, KY 42101.

Mailing Address: 1526 Russellville Rd., WKU, Bowling Green, KY 42101.

Telephone: 502-745-2400. Fax: 502-745-2084.

Technical Facilities: Channel No. 24 (530-536 MHz). Authorized power: 400-kw visual, 20-kw aural. Antenna: 648-ft. above av. terrain, 466-ft. above ground, 1206-ft. above sea level.

Latitude	37°	03'	52"
Longitude	86°	26'	07"

Transmitter: 0.5-mi. NE of Rays Beach, near Hwy. 67, Bowling Green.

Satellite Earth Stations: Andrew, 4.6-meter C-band; Scientific-Atlanta, 6-meter Ku-band; Scientific-Atlanta C-band; Scientific-Atlanta, Standard Communications receivers.

FM Affiliate: WKYU-FM, 100-kw, 88.9 MHz, 721-ft.

1994 Edition

Ownership: Western Kentucky University. Joseph Iracane, chmn., Thomas C. Meredith, pres.

Began Operation: February 21, 1989.

Represented (legal): Cohn & Marks.

Personnel:

Dr. Charles M. Anderson, Assistant Vice President for Technology & Telecommunications.

Michael Lasater, Director, Educational Television Service.

Barbara Deeb, News Director.

Linda Oldham, Program Director.

Rita Isenberg, Business Manager.

Melinda Craft, Development Director.

Joseph Fulmer, Operations Director.

Jeff Martin, Chief Engineer.

WCVN
Covington
Ch. 54

Licensee: Kentucky Authority for ETV, 600 Cooper Dr., Lexington, KY 40502-2296.

Studio: See WKLE, Lexington.

Telephone: 606-258-7000. Fax: 606-258-7399.

Technical Facilities: Channel No. 54 (710-716 MHz). Authorized power: 162-kw max. & 135-kw horizontal visual, 16.2-kw max. & 13.5-kw horizontal aural. Antenna: 405-ft. above av. terrain, 309-ft. above ground, 1129-ft. above sea level.

Latitude	39°	01'	50"
Longitude	84°	30'	23"

Transmitter: Tower View St., Taylor Mill, KY.

Ownership: Kentucky Authority for ETV. See WKLE, Lexington.

Began Operation: September 8, 1969.

Personnel:

See WKLE, Lexington.

WKZT-TV
Elizabethtown
Ch. 23

Licensee: Kentucky Authority for ETV, 600 Cooper Dr., Lexington, KY 40502-2296.

Studio: See WKLE, Lexington.

Telephone: 606-258-7000. Fax: 606-258-7399.

Technical Facilities: Channel No. 23 (524-530 MHz). Authorized power: 688-kw max. & 575-kw horizontal visual, 69-kw aural. Antenna: 652-ft. above av. terrain, 651-ft. above ground, 1446-ft. above sea level.

Latitude	37°	40'	55"
Longitude	85°	50'	32"

Transmitter: Hawkins Dr., 1-mi. SE of Elizabethtown.

Ownership: Kentucky Authority for ETV. See WKLE, Lexington.

Began Operation: September 23, 1968.

Personnel:

See WKLE, Lexington.

WKHA
Hazard
Ch. 35

Licensee: Kentucky Authority for ETV, 600 Cooper Dr., Lexington, KY 40502-2296.

Studio: See WKLE, Lexington.

Telephone: 606-258-7000. Fax: 606-258-7399.

Technical Facilities: Channel No. 35 (596-602 MHz). Authorized power: 645-kw max. & 417-kw horizontal visual, 129-kw max. & 83.2-kw horizontal aural. Antenna: 1260-ft. above av. terrain, 605-ft. above ground, 2630-ft. above sea level.

Public/ETV Stations—Kentucky

Latitude 37° 11' 34"
Longitude 83° 11' 16"

Transmitter: Buffalo Knob, 3.6-mi. S of Hazard.

Ownership: Kentucky Authority for ETV. See WKLE, Lexington.

Began Operation: December 16, 1968.

Personnel:

See WKLE, Lexington.

WKLE Lexington-Richmond Ch. 46

Licensee: Kentucky Authority for ETV, 600 Cooper Dr., Lexington, KY 40502-2296.

Studio: 600 Cooper Dr., Lexington, KY 40502.

Telephone: 606-258-7000. **Fax:** 606-258-7399.

Technical Facilities: Channel No. 46 (662-668 MHz). Authorized power: 1050-kw max. visual, 105-kw max. aural. Antenna: 874-ft. above av. terrain, 849-ft. above ground, 1759-ft. above sea level.

Latitude 37° 52' 45"
Longitude 84° 19' 33"

Transmitter: 0.4-mi. S of Clays Ferry, KY.

Satellite Earth Station: Andrew, 5.6-meter Ku-band.

Ownership: Kentucky Authority for ETV. Governing board of Kentucky Authority for ETV. Virginia Gaines Fox, exec. dir.; Donna Moore, deputy exec. dir., production & planning; Don Mullis, deputy exec. dir., administration & support; Bill Wilson, deputy exec. dir., mktg.

Began Operation: September 23, 1968.

Personnel:

Virginia Gaines Fox, Executive Director.
Mike Clark, Director, Program Operations.
Arthur Rouse, Director, Production.
Doris Holtzclaw, Director, Business Affairs.
Bob Ball, Director, Technology Planning.
Ed Mastrean, Director, Public Information.
Marta Ferguson, Director, Operations.
Stu Talbert, Director, Transmission Systems.

WKMJ Louisville Ch. 68

Licensee: Kentucky Authority for ETV, 600 Cooper Dr., Lexington, KY 40502-2296.

Studio: See WKLE, Lexington.

Telephone: 606-258-7000. **Fax:** 606-258-7399.

Technical Facilities: Channel No. 68 (794-800 MHz). Authorized power: 1176-kw max. & 794-kw horizontal visual, 219-kw max. & 159-kw horizontal aural. Antenna: 820-ft. above av. terrain, 550-ft. above ground, 1520-ft. above sea level.

Latitude 38° 22' 02"
Longitude 85° 49' 53"

Transmitter: Floyds Knob, New Albany, IN.

Ownership: Kentucky Authority for ETV. See WKLE, Lexington.

Began Operation: September 2, 1970.

Personnel:

See WKLE, Lexington.

WKPC-TV Louisville Ch. 15

Licensee: Fifteen Telecommunications Inc., Box 37380, Louisville, KY 40233.

Studio: 4309 Bishop Lane, Louisville, KY 40218.

Telephone: 502-459-9572. **Fax:** 502-452-1500.

Technical Facilities: Channel No. 15 (476-482 MHz). Authorized power: 590-kw visual, 104-kw aural. Antenna: 860-ft. above av. terrain, 550-ft. above ground, 1520-ft. above sea level.

Latitude 38° 22' 02"
Longitude 85° 49' 53"

Transmitter: Rte. 1, Floyds Knob, IN.

Satellite Earth Station: Collins, 10-meter C-band; Scientific-Atlanta receivers.

Ownership: Fifteen Telecommunications Inc.

Began Operation: September 8, 1958. Transfer to present owner approved by FCC November, 25, 1981.

Represented (legal): Schwartz, Woods & Miller.

Personnel:

John-Robert Curtin, President & Chief Executive Officer.
V. M. Brucchieri, Executive Vice President & Treasurer.
Steve Ulrich, Senior Vice President, Operations.
Darrell Garrett, Senior Vice President, Broadcasting.
Don Helms, Senior Vice President, National Production.
Carolyn Neustadt, Vice President, Development.
Charles Stanley Starks, Production Manager.
Lois Haynie, Director, Public Information/Public Relations.

WKMA Madisonville Ch. 35

Licensee: Kentucky Authority for ETV, 600 Cooper Dr., Lexington, KY 40502-2296.

Studio: See WKLE, Lexington.

Telephone: 606-258-7000. **Fax:** 606-258-7399.

Technical Facilities: Channel No. 35 (596-602 MHz). Authorized power: 513-kw visual, 51.3-kw aural. Antenna: 1040-ft. above av. terrain, 995-ft. above ground, 1545-ft. above sea level.

Latitude 37° 11' 25"
Longitude 87° 30' 47"

Holds CP for change to 612.3-kw max. visual, 61.23-kw max. aural. BMPET-840420KR.

Transmitter: 2.4-mi. E of St. Charles, Rte. 62, Madisonville.

Ownership: Kentucky Authority for ETV. See WKLE, Lexington.

Began Operation: August 23, 1968.

Personnel:

See WKLE, Lexington.

WKMR Morehead Ch. 38

Licensee: Kentucky Authority for ETV, 600 Cooper Dr., Lexington, KY 40502-2296.

Studio: See WKLE, Lexington.

Telephone: 606-258-7000. **Fax:** 606-258-7399.

Technical Facilities: Channel No. 38 (614-620 MHz). Authorized power: 683-kw max. & 562-kw horizontal visual, 69-kw aural. Antenna: 965-ft. above av. terrain, 605-ft. above ground, 1986-ft. above sea level.

Latitude 38° 10' 38"
Longitude 83° 24' 18"

Transmitter: Near USDA Lookout Tower.

Ownership: Kentucky Authority for ETV. See WKLE, Lexington.

Began Operation: September 23, 1968.

Personnel:

See WKLE, Lexington.

WKMU
Murray-Mayfield
 Ch. 21

Licensee: Kentucky Authority for ETV, 600 Cooper Dr., Lexington, KY 40502-2296.

Studio: See WKLE, Lexington.

Telephone: 606-258-7000. Fax: 606-258-7399.

Technical Facilities: Channel No. 21 (512-518 MHz). Authorized power: 691-kw max. & 575-kw horizontal visual, 138-kw max. & 115-kw horizontal aural. Antenna: 663-ft. above av. terrain, 652-ft. above ground, 1182-ft. above sea level.

Latitude	36°	41'	33"
Longitude	88°	32'	10"

Transmitter: 1.67-mi. NNW of Farmington, KY.

Ownership: Kentucky Authority for ETV. See WKLE, Lexington.

Began Operation: October 9, 1968.

Personnel:
 See WKLE, Lexington.

WKOH
Owensboro
 Ch. 31

Licensee: Kentucky Authority for ETV, 600 Cooper Dr., Lexington, KY 40502-2296.

Studio: See WKLE, Lexington.

Telephone: 606-258-7000. Fax: 606-258-7399.

Technical Facilities: Channel No. 31 (572-578 MHz). Authorized power: 692-kw max. & 550-kw horizontal visual, 69.2-kw max. & 55-kw horizontal aural. Antenna: 460-ft. above av. terrain, 500-ft. above ground, 877-ft. above sea level.

Latitude	37°	51'	07"
Longitude	87°	19'	42"

Transmitter: Off U.S. Hwy. 60, 2-mi. E of Reed, 12-mi. NE of center of Owensboro.

Ownership: Kentucky Authority for ETV. See WKLE, Lexington.

Began Operation: August 30, 1979.

Personnel:
 See WKLE, Lexington.

WKON
Owenton
 Ch. 52

Licensee: Kentucky Authority For ETV, 600 Cooper Dr., Lexington, KY 40502-2296.

Studio: See WKLE, Lexington.

Telephone: 606-258-7000. Fax: 606-258-7399.

Technical Facilities: Channel No. 52 (698-704 MHz). Authorized power: 691-kw max. & 550-kw horizontal visual, 138-kw max. & 115-kw horizontal aural. Antenna: 710-ft. above av. terrain, 602-ft. above ground, 1552-ft. above sea level.

Latitude	38°	31'	32"
Longitude	84°	48'	40"

Transmitter: Owen County High School.

Ownership: Kentucky Authority for ETV. See WKLE, Lexington.

Began Operation: September 23, 1968.

Personnel:
 See WKLE, Lexington.

WKPD
Paducah
 Ch. 29

Licensee: Kentucky Authority For ETV, 600 Cooper Dr., Lexington, KY 40502-2296.

Studio: See WKLE, Lexington.

Telephone: 606-258-7000. Fax: 606-258-7399.

Technical Facilities: Channel No. 29 (560-566 MHz). Authorized power: 151-kw max. & 132-kw horizontal visual, 13.2-kw horizontal aural. Antenna: 500-ft. above av. terrain, 518-ft. above ground, 891-ft. above sea level.

Latitude	37°	05'	38"
Longitude	88°	40'	19"

Transmitter: Coleman Rd., near Cecil, 2-mi. NE of Paducah.

Ownership: Kentucky Authority for ETV. See WKLE, Lexington.

Began Operation: May 31, 1971 as commercial operation. Left air October 31, 1975. Sale to present owner approved by FCC January 30, 1978. Resumed operation September 5, 1979.

Personnel:
 See WKLE, Lexington.

WKPI
Pikeville
 Ch. 22

Licensee: Kentucky Authority for ETV, 600 Cooper Dr., Lexington, KY 40502-2296.

Studio: See WKLE, Lexington.

Telephone: 606-258-7000. Fax: 606-258-7399.

Technical Facilities: Channel No. 22 (518-524 MHz). Authorized power: 1320-kw max. & 468-kw horizontal visual, 264-kw max. & 93.3-kw horizontal aural. Antenna: 1415-ft. above av. terrain, 153-ft. above ground, 2994-ft. above sea level.

Latitude	37°	17'	06"
Longitude	82°	31'	29"

Transmitter: Flatwoods Mountain, 5.5-mi. from State Rte. 197.

Ownership: Kentucky Authority for ETV. See WKLE, Lexington.

Began Operation: January 13, 1969.

Personnel:
 See WKLE, Lexington.

WKSO-TV
Somerset
 Ch. 29

Licensee: Kentucky Authority for ETV, 600 Cooper Dr., Lexington, KY 40502-2296.

Studio: See WKLE, Lexington.

Telephone: 606-258-7000. Fax: 606-258-7399.

Technical Facilities: Channel No. 29 (560-566 MHz). Authorized power: 584-kw max. & 378-kw horizontal visual, 36.6-kw aural. Antenna: 1460-ft. above av. terrain, 996-ft. above ground, 2526-ft. above sea level.

Latitude	37°	10'	00"
Longitude	84°	49'	28"

Transmitter: Dye Knob, Rte. 837, near Somerset.

Ownership: Kentucky Authority for ETV. See WKLE, Lexington.

Began Operation: September 23, 1968.

Personnel:
 See WKLE, Lexington.

Louisiana

KLPA-TV
Alexandria
 Ch. 25

Licensee: Louisiana ETV Authority, 7860 Anselmo Lane, Baton Rouge, LA 70810.

Studio: See WLPB-TV, Baton Rouge.

Public/ETV Stations—Louisiana

Telephone: 504-767-5660. Fax: 504-767-4277.

Technical Facilities: Channel No. 25 (536-542 MHz). Authorized power: 2040-kw max. & 692-kw horizontal visual, 204-kw max. & 69.2-kw horizontal aural. Antenna: 1360-ft. above av. terrain, 1329-ft. above ground, 1549-ft. above sea level.

Latitude	31°	33'	56"
Longitude	92°	32'	50"

Transmitter: 0.6-mi. SSE of Rte. 123, 1.3-mi. W of Rte. 167, near Dry Prong.

News Service: AP.

Ownership: Louisiana ETV Authority. See WLPB-TV, Baton Rouge.

Began Operation: July 1, 1983.

Represented (legal): Schwartz, Woods & Miller.

Personnel:

See WLPB-TV, Baton Rouge.

WLPB-TV Baton Rouge

Ch. 27

Licensee: Louisiana ETV Authority, 7860 Anselmo Lane, Baton Rouge, LA 70810.

Studio: 7860 Anselmo Lane, Baton Rouge, LA 70810.

Telephone: 504-767-5660. Fax: 504-769-4277.

Technical Facilities: Channel No. 27 (548-554 MHz). Authorized power: 2570-kw max. visual, 257-kw max. aural. Antenna: 994-ft. above av. terrain, 1030-ft. above ground, 1050-ft. above sea level.

Latitude	30°	22'	22"
Longitude	91°	12'	16"

Transmitter: 1.35-mi. E of River Rd., Baton Rouge.

Satellite Earth Stations: Transmit/receive Scientific-Atlanta, 7-meter Ku-band; Miralite, 3.7-meter Ku-band; Vertex, 8.1-meter Ku-band; Andrew, 10-meter C-band; Chapparral, Scientific-Atlanta, Standard Communications receivers.

News Service: AP.

Ownership: Louisiana ETV Authority. Louisiana ETV Authority also operates KLPA-TV, Alexandria; KLBP-TV, Lafayette; KLTL-TV, Lake Charles; KLTM-TV, Monroe; KLTSTV, Shreveport. Bill Arceneaux, chmn.; Rebecca Stulb, vice chmn.; Beth Courtney, exec. dir.; Carl Crowe, secy.; Paul Goldman, treas.

Began Operation: September 6, 1975.

Represented (legal): Schwartz, Woods & Miller.

Represented (engineering): Jules Cohen & Associates, P.C.

Personnel:

Beth Courtney, President & Chief Executive Officer.

James Baum, Chief Operating Officer.

Ed Landry, Production Supervisor.

Don Ballard, Operations Manager.

Jennifer Howze, Program Director.

Sharon Beningfield, Promotion Manager.

Quinn Rainwater, Director, Marketing & Development.

Coy Simmons, Director of Engineering.

Lionel Babb, Facility Coordinator.

Dot Henson, Personnel Officer.

Jim Faulkner, Business Manager.

KLBP-TV Lafayette

Ch. 24

Licensee: Louisiana ETV Authority, 7860 Anselmo Lane, Baton Rouge, LA 70810.

Studio: See WLPB-TV, Baton Rouge.

Telephone: 504-767-5660.

Technical Facilities: Channel No. 24 (530-536 MHz). Authorized power: 2140-kw max. & 724-kw horizontal visual, 214-kw max. & 72.4-kw horizontal aural. Antenna: 1190-ft. above av. terrain, 1225-ft. above ground, 1230-ft. above sea level.

Latitude	30°	02'	38"
Longitude	92°	22'	14"

Transmitter: 5.8-mi. NW of Kaplan, LA.

News Service: AP.

Ownership: Louisiana ETV Authority. See WLPB-TV, Baton Rouge.

Began Operation: May 13, 1981.

Represented (legal): Schwartz, Woods & Miller.

Personnel:

See WLPB-TV, Baton Rouge.

KLTL-TV Lake Charles

Ch. 18

Licensee: Louisiana ETV Authority, 7860 Anselmo Lane, Baton Rouge, LA 70810.

Studio: See WLPB-TV, Baton Rouge.

Telephone: 504-767-5660.

Technical Facilities: Channel No. 18 (494-500 MHz). Authorized power: 1260-kw max. & 1050-kw horizontal visual, 126-kw max. & 105-kw horizontal aural. Antenna: 1030-ft. above av. terrain, 1058-ft. above ground, 1086-ft. above sea level.

Latitude	30°	23'	59"
Longitude	93°	00'	10"

Transmitter: Approx. 5.6-mi. WNW of Fenton.

News Service: AP.

Ownership: Louisiana ETV Authority. See WLPB-TV, Baton Rouge.

Began Operation: May 5, 1981.

Represented (legal): Schwartz, Woods & Miller.

Personnel:

See WLPB-TV, Baton Rouge.

KLTM-TV Monroe

Ch. 13

Licensee: Louisiana ETV Authority, 7860 Anselmo Lane, Baton Rouge, LA 70810.

Studio: See WLPB-TV, Baton Rouge.

Telephone: 504-767-5660.

Technical Facilities: Channel No. 13 (210-216 MHz). Authorized power: 316-kw visual, 31.6-kw aural. Antenna: 1777-ft. above av. terrain, 1989-ft. above ground, 2049-ft. above sea level.

Latitude	32°	11'	45"
Longitude	92°	04'	10"

Transmitter: 2.5-mi. N of Riverton, LA.

Ownership: Louisiana ETV Authority. See WLPB-TV, Baton Rouge.

Began Operation: September 8, 1976.

Represented (legal): Schwartz, Woods & Miller.

Personnel:

See WLPB-TV, Baton Rouge.

WLAE-TV New Orleans

Ch. 32

Licensee: Educational Broadcasting Foundation Inc., 2929 S. Carrollton Ave., New Orleans, LA 70118-4301.

Studio: 2929 S. Carrollton Ave., New Orleans, LA 70118-4301.

Telephone: 504-866-7411. Fax: 504-866-5186.

Technical Facilities: Channel No. 32 (578-584 MHz). Authorized power: 2455-kw max. & 733-kw horizontal visual, 246-kw max. & 73.3-kw horizontal aural. Antenna: 1020-ft. above av. terrain, 1049-ft. above ground, 1049-ft. above sea level.

Latitude	29°	58'	57"
Longitude	89°	57'	09"

Transmitter: 0.42-mi. W of Paris Rd. & Bayou Bienvenue, New Orleans.

Satellite Earth Stations: Harris, 6.1-meter C-band; Scientific-Atlanta C-band; Harris receivers.

Ownership: WLAE Educational Broadcasting Foundation Inc. Most Rev. Francis B. Schulte, chmn.; Most Rev. Philip M. Hannan, pres.

Began Operation: July 8, 1984.

Represented (legal): Holland & Knight.

Represented (engineering): du Treil, Lundin & Rackley.

Personnel:

- Oouglas Curry, General Manager.
- Joslyn Yeager, Program Manager.
- Candace Nunez, Promotion Director.
- Louise Labadot, Business Manager.
- Charles King, Marketing Director.
- Sharon Kirkpatrick, Production Manager.
- Mark Coudrain, Post Production Manager.

**WYES-TV
New Orleans**

Ch. 12

Licensee: Greater New Orleans ETV Foundation, Box 24026, New Orleans, LA 70184.

Studio: 916 Navarre Ave., New Orleans, LA 70124.

Telephone: 504-486-5511. Fax: 504-483-8408.

Technical Facilities: Channel No. 12 (204-210 MHz). Authorized power: 316-kw visual, 31.6-kw aural. Antenna: 1010-ft. above av. terrain, 1049-ft. above ground, 1049-ft. above sea level.

Latitude	29°	57'	13.50"
Longitude	89°	56'	58.30"

Transmitter: Paris Rd., near Chalmette, LA.

Multichannel TV Sound: Stereo only.

Satellite Earth Station: Andrew, 11-meter C-band; Omni receivers.

Ownership: Greater New Orleans ETV Foundation. Alan Philipson, chmn.; R. Bruce Worley, vice chmn.; Randall Feldman, pres. & gen. mgr.; Thomas Favrot, secy.; Christian Brown, treas.

Began Operation: April 1, 1957 on Ch. 8. Switched to Ch. 12, June 1970.

Represented (legal): Schwartz, Woods & Miller.

Personnel:

- Randall Feldman, President & General Manager.
- Beth Utterback, Program Director.
- Elizabeth Ann Utterback, Director of Broadcasting.
- Vic Giancola, Director of Finance.
- Judith Holton, Director of Development.
- Roy Tagliavore, Director of Public Information.
- Roy Swenson, Director of Technical Operations.

**KLTS-TV
Shreveport**

Ch. 24

Licensee: Louisiana ETV Authority, 7860 Anselmo Lane, Baton Rouge, LA 70805.

Studio: See WLPB-TV, Baton Rouge.

Telephone: 504-767-5660.

Technical Facilities: Channel No. 24 (530-536 MHz). Authorized power: 1620-kw max. & 1120-kw horizontal visual, 162-kw max. & 112-kw horizontal aural. Antenna: 1070-ft. above av. terrain, 1080-ft. above ground, 1330-ft. above sea level.

Latitude	32°	40'	41"
Longitude	93°	55'	35"

Transmitter: 2.2-mi. ESE of Mooringsport.

News Service: AP.

Ownership: Louisiana ETV Authority. See WLPB-TV, Baton Rouge.

Began Operation: August 9, 1978.

Represented (legal): Schwartz, Woods & Miller.

Personnel:

See WLPB-TV, Baton Rouge.

Maine

WCBB

Augusta-Lewiston-Portland

Ch. 10

Licensee: Maine Public Bcstg. Corp., 1450 Lisbon St., Lewiston, ME 04240.

Studio: 1450 Lisbon St., Lewiston, ME 04240.

Telephone: 207-783-9101. Fax: 207-783-5193.

Technical Facilities: Channel No. 10 (192-198 MHz). Authorized power: 309-kw visual, 30.9-kw aural. Antenna: Circularly polarized, 1000-ft. above av. terrain, 640-ft. above ground, 1330-ft. above sea level.

Latitude	44°	09'	16"
Longitude	70°	00'	37"

Transmitter: 10-mi. ENE of Lewiston on Danforth Hill.

Multichannel TV Sound: Stereo and separate audio program.

Satellite Earth Stations: Collins, 10-meter C-band; Comtech, 5-meter C-band; Drake, Scientific-Atlanta, Standard Communications receivers.

Ownership: Maine Public Broadcasting Corp. See WMEB-TV, Orono.

Began Operation: November 13, 1961.

Represented (legal): Tiemey & Swift.

Personnel:

See WMEB-TV, Orono.

WMEA-TV

Biddeford

Ch. 26

Licensee: Maine Public Bcstg. Corp., 1450 Lisbon St., Lewiston, ME 04240.

Studio: See WMEB-TV, Orono.

Telephone: 207-783-9101. Fax: 207-942-2857.

Technical Facilities: Channel No. 26 (542-548 MHz). Authorized power: 589-kw visual, 117-kw aural. Antenna: 800-ft. above av. terrain, 555-ft. above ground, 1208-ft. above sea level.

Latitude	43°	25'	00"
Longitude	70°	48'	09"

Transmitter: Top of Hope Hill, Sanford, ME.

Ownership: Maine Public Broadcasting Corp. See WMEB-TV, Orono.

Began Operation: March 15, 1975.

Represented (legal): Dow, Lohnes & Albertson.

Represented (engineering): Cohen, Dippell & Everist, P.C.

Personnel:

See WMEB-TV, Orono.

Public/ETV Stations—Maine

WMED-TV

Calais

Ch. 13

Licensee: Maine Public Bcstg. Corp., 1450 Lisbon St., Lewiston, ME 04240.

Studio: See WMEB-TV, Orono.

Telephone: 207-941-1010. Fax: 207-942-2857.

Technical Facilities: Channel No. 13 (210-216 MHz). Authorized power: 100-kw visual, 10-kw aural. Antenna: 439-ft. above av. terrain, 181-ft. above ground, 662-ft. above sea level.

Latitude	45°	01'	44"
Longitude	67°	19'	24"

Transmitter: Top of Conant Hill, Meddybemps, ME.

Ownership: Maine Public Broadcasting Corp. See WMEB-TV, Orono.

Began Operation: September 23, 1964.

Represented (legal): Dow, Lohnes & Albertson.

Represented (engineering): Cohen, Dippell & Everist, P.C.

Personnel:

See WMEB-TV, Orono.

WMEB-TV

Orono

Ch. 12

Licensee: Maine Public Bcstg. Corp., 1450 Lisbon St., Lewiston, ME 04240.

Studio: 65 Texas Ave., Bangor, ME 04401.

Telephone: 207-941-1010. Fax: 207-942-2857.

Technical Facilities: Channel No. 12 (204-210 MHz). Authorized power: 316-kw visual, 30-kw aural. Antenna: 991-ft. above av. terrain, 318-ft. above ground, 1296-ft. above sea level.

Latitude	44°	45'	36"
Longitude	68°	33'	59"

Transmitter: 10-mi. SE of Orono on Blackcap Mountain, East Eddington.

Satellite Earth Station: Collins, 10-meter; Collins, Scientific-Atlanta receivers.

News Service: AP.

Ownership: Maine Public Broadcasting Corp. William R. Cotter, chmn.; Robert L. Woodbury, vice chmn.

Began Operation: October 8, 1963.

Represented (legal): Dow, Lohnes & Albertson.

Represented (engineering): Cohen, Dippell & Everist, P.C.

Personnel:

Robert H. Gardiner, President & General Manager.

Bernard Roscetti, Director of Broadcasting.

Gil Maxwell, Director of Engineering.

Russell Peotter, Director of Marketing & Development.

Harry Wiest, Program Manager.

Jennifer Halpern, Promotion Director.

Mary Lou Colbath, Director of Corporate Communications.

Angelo Andrianos, Director of Finance.

Suzanne Torrey, Director of Human Resources.

WMEM-TV

Presque Isle

Ch. 10

Licensee: Maine Public Bcstg. Corp., 1450 Lisbon St., Lewiston, ME 04240.

Studio: See WMEB-TV, Orono.

Telephone: 207-942-1010. Fax: 207-942-2857.

Technical Facilities: Channel No. 10 (192-198 MHz). Authorized power: 316-kw visual. Antenna: 1089-ft. above av. terrain, 102-ft. above ground, 1709-ft. above sea level.

Latitude	46°	33'	05"
Longitude	67°	48'	37"

Transmitter: Mars Hill, 15-mi. S of Presque Isle.

Ownership: Maine Public Broadcasting Corp. See WMEB-TV, Orono.

Began Operation: February 17, 1964.

Represented (legal): Dow, Lohnes & Albertson.

Represented (engineering): Cohen, Dippell & Everist, P.C.

Personnel:

See WMEB-TV, Orono.

Maryland

WMPT

Annapolis

Ch. 22

Licensee: Maryland Public Bcstg. Commission, 11767 Owings Mills Blvd., Owings Mills, MD 21117.

Studio: See WMPB, Baltimore.

Technical Facilities: Channel No. 22 (518-524 MHz). Authorized power: 5000-kw max. & 3890-kw horizontal visual, 389-kw horizontal aural. Antenna: 870-ft. above av. terrain, 852-ft. above ground, 1000-ft. above sea level.

Latitude	39°	00'	36"
Longitude	76°	36'	33"

Transmitter: 1.2-mi. SSW of Crownsville, MD.

Multichannel TV Sound: Stereo and separate audio program.

News Service: AP.

Ownership: Maryland Public Broadcasting Commission. See WMPB, Baltimore.

Began Operation: July 16, 1975.

Personnel:

See WMPB, Baltimore.

WMPB

Baltimore

Ch. 67

Licensee: Maryland Public Bcstg. Commission, 11767 Owings Mills Blvd., Owings Mills, MD 21117.

Studio: Owings Mills, MD 21117.

Telephone: 410-356-5600. Fax: 410-581-4338.

Technical Facilities: Channel No. 67 (788-794 MHz). Authorized power: 1000-kw max. & 646-kw horizontal visual, 118-kw max. & 75.9-kw horizontal aural. Antenna: 820-ft. above av. terrain, 693-ft. above ground, 1349-ft. above sea level.

Latitude	39°	27'	01.00"
Longitude	76°	46'	36.50"

Transmitter: Owings Mills, MD.

Satellite Earth Station: Transmit/receive Collins, 10-meter; Collins, Scientific-Atlanta receivers.

Ownership: Maryland Public Broadcasting Commission. Zelig Robinson, chmn.; Rebecca A. Carroll, vice chmn.

Began Operation: October 5, 1969.

Represented (legal): Schwartz, Woods & Miller.

Personnel:

Raymond K. K. Ho, President & Chief Executive Officer.

Norm Silverstein, Senior Vice President, Administrative Services.
 Leo Eaton, Senior Vice President, National & International Production.
 Archie Buffkins, Senior Vice President, Broadcasting.
 Bruce T. Herget, Vice President, Engineering.
 Tom Bohn, Production Operations.

WFPT
Frederick
 Ch. 62

Licensee: Maryland Public Bcstg. Commission, 11767 Owings Mills Blvd., Owings Mills, MD 21117.

Studio: See WMPB, Baltimore.

Telephone: 410-356-5600.

Technical Facilities: Channel No. 62 (758-764 MHz). Authorized power: 3366-kw max. visual. Antenna: 452-ft. above av. terrain, 476-ft. above ground, 905-ft. above sea level.

Latitude	39°	17'	53"
Longitude	77°	20'	35"

Transmitter: Gambrell Mountain, Frederick.

Multichannel TV Sound: Stereo only.

Ownership: Maryland Public Broadcasting Commission. See WMPB, Baltimore.

Began Operation: July 4, 1987.

Personnel:
 See WMPB, Baltimore.

WWPB
Hagerstown
 Ch. 31

Licensee: Maryland Public Bcstg. Commission, 11767 Owings Mills Blvd., Owings Mills, MD 21117.

Studio: See WMPB, Baltimore.

Technical Facilities: Channel No. 31 (572-578 MHz). Authorized power: 1070-kw max. & 479-kw horizontal visual, 51.3-kw horizontal aural. Antenna: 1230-ft. above av. terrain, 410-ft. above ground, 1850-ft. above sea level.

Latitude	39°	39'	04.00"
Longitude	77°	58'	14.70"

Transmitter: Fairview Mountain, 2000-ft. N of Rte. 40, near Clear Spring, MD.

Multichannel TV Sound: Stereo only.

Ownership: Maryland Public Broadcasting Commission. See WMPB, Baltimore.

Began Operation: October 5, 1974.

Personnel:
 See WMPB, Baltimore.

WGPT
Oakland
 Ch. 36

Licensee: Maryland Public Bcstg. Commission, 11767 Owings Mills Blvd., Owings Mills, MD 21117.

Studio: See WMPB, Baltimore.

Technical Facilities: Channel No. 36 (602-608 MHz). Authorized power: 24.9-kw max. visual. Antenna: 716-ft. above av. terrain, 3240-ft. above ground, 3228-ft. above sea level.

Latitude	39°	24'	14"
Longitude	79°	17'	37"

Holds CP for change to 240-kw max. visual, 653-ft. above av. terrain, 184-ft. above ground, 3224-ft. above sea level. BPET-920512KE.

Transmitter: 1-mi. S of Eagle Rock, Deer Park.

Ownership: Maryland Public Broadcasting Commission. See WMPB, Baltimore.

Personnel:
 See WMPB, Baltimore.

WCPB
Salisbury
 Ch. 28

Licensee: Maryland Public Bcstg. Commission, 11767 Owings Mills Blvd., Owings Mills, MD 21117.

Studio: See WMPB, Baltimore.

Telephone: 410-356-5600. Fax: 410-581-4338.

Technical Facilities: Channel No. 28 (554-560 MHz). Authorized power: 786-kw max. & 708-kw horizontal visual, 91-kw max. & 81.3-kw horizontal aural. Antenna: 513-ft. above av. terrain, 551-ft. above ground, 575-ft. above sea level.

Latitude	38°	23'	09.00"
Longitude	75°	35'	32.50"

Holds CP for change to 2179-kw max. visual, 515-ft. above av. terrain, 516-ft. above ground, 545-ft. above sea level, transmitter to 310 Deers Head Blvd. BPET-920226KE.

Transmitter: Deers Head Blvd.

Multichannel TV Sound: Stereo only.

Ownership: Maryland Public Broadcasting Commission. See WMPB, Baltimore.

Began Operation: March 18, 1971.

Personnel:
 See WMPB, Baltimore.

Massachusetts

WGBH-TV
Boston
 Ch. 2

Licensee: WGBH Educational Foundation, 125 Western Ave., Boston, MA 02134.

Studio: 125 Western Ave., Boston, MA 02134.

Telephone: 617-492-2777. Fax: 617-787-0714.

Technical Facilities: Channel No. 2 (54-60 MHz). Authorized power: 87.1-kw visual, 8.71-kw aural. Antenna: 1040-ft. above av. terrain, 1034-ft. above ground, 1184-ft. above sea level.

Latitude	42°	18'	37"
Longitude	71°	14'	14"

Transmitter: 350 Cedar St., Needham, MA.

Multichannel TV Sound: Stereo and separate audio program.

Satellite Earth Station: Transmit/receive Collins, 10-meter; Scientific-Atlanta, 7-meter Ku-band; Collins receivers.

FM Affiliate: WGBH, 100-kw, 89.7 MHz (No. 209), 650-ft.

News Services: AP, UPI.

Ownership: WGBH Educational Foundation. John Lowell, chmn.; Helene R. Cahners, vice chmn.; David O. Ives, vice chmn. & chmn. of exec. committee.

Began Operation: May 2, 1955.

Represented (legal): Covington & Burling.

Personnel:
 Henry Becton Jr., President & General Manager.
 Oavid Liroff, Vice President & Station Manager.
 Andy Griffiths, Vice President, Treasurer & Chief Financial Officer.
 Christopher Ridley, Vice President, Corporate Communications.
 Peter McGhee, Vice President, National Productions.

Public/ETV Stations—Massachusetts

Vicky Devlin, Vice President, Development & Marketing.
 David MacCarn, Director of Engineering.
 Dan Everett, Director of Broadcasting.
 Jeanie Angier, National Promotion Director.
 Jeanne Hopkins, Director, Media & Government Relations.

WGBX-TV Boston Ch. 44

Licensee: WGBH Educational Foundation, 125 Western Ave., Boston, MA 02134.

Studio: See WGBH-TV, Boston.

Telephone: 617-492-2777. Fax: 617-787-0714.

Technical Facilities: Channel No. 44 (650-656 MHz). Authorized power: 1510-kw max. & 977-kw horizontal visual, 151-kw max. & 97.7-kw horizontal aural. Antenna: 1080-ft. above av. terrain, 1074-ft. above ground, 1224-ft. above sea level.

Latitude	42°	18'	37"
Longitude	71°	14'	14"

Transmitter: 350 Cedar St., Needham, MA.

Multichannel TV Sound: Stereo and separate audio program.

News Services: AP, UPI.

Ownership: WGBH Educational Foundation. John Lowell, chmn.; Helene R. Cahners, vice chmn.; David O. Ives, vice chmn. & chmn. of exec. committee.

Began Operation: September 25, 1967.

Personnel:
 See WGBH, Boston.

WGBY-TV Springfield Ch. 57

Licensee: WGBH Educational Foundation, 125 Western Ave., Boston, MA 02134.

Studio: 44 Hampden St., Springfield, MA 01103.

Telephone: 413-781-2801. Fax: 413-731-5093.

Technical Facilities: Channel No. 57 (728-734 MHz). Authorized power: 1200-kw max. & 776-kw horizontal visual, 240-kw max. & 155-kw horizontal aural. Antenna: 1000-ft. above av. terrain, 119-ft. above ground, 1323-ft. above sea level.

Latitude	42°	14'	30"
Longitude	72°	38'	54"

Holds CP for change to 1465-kw max. visual, 1004-ft. above av. terrain, 121-ft. above ground, 1325-ft. above sea level. BMPET-910624KF.

Transmitter: Mount Tom, Holyoke, MA.

Satellite Earth Station: Collins, 10-meter.

Ownership: WGBH Educational Foundation. John Lowell, chmn.; Helene R. Cahners, vice chmn.; David O. Ives, vice chmn. & chmn. of exec. committee.

Began Operation: September 26, 1971.

Represented (legal): Covington & Burling.

Personnel:
 Beth Curley, Program Manager.
 Bill Monks, Administrative Manager.
 Irene Weibel, Marketing Director.
 Ray Miller, Chief Engineer.
 William Rhoades, Production Manager.
 Ellie Johnson, Public Information Director.

Michigan

WCML-TV Alpena Ch. 6

Licensee: Central Michigan University, 3965 E. Broomfield Rd., Mount Pleasant, MI 48859.

Studio: See WCMU-TV, Mount Pleasant.

Telephone: 517-774-3105. Fax: 517-774-4427.

Technical Facilities: Channel No. 6 (82-88 MHz). Authorized power: 100-kw visual, 15.1-kw aural. Antenna: 1470-ft. above av. terrain, 1345-ft. above ground, 2045-ft. above sea level.

Latitude	45°	08'	17"
Longitude	84°	09'	44"

Transmitter: State Rte. 33, 9-mi. N of Atlanta, MI.

Satellite Earth Stations: In operation; Rockwell, Scientific-Atlanta receivers.

FM Affiliate: WCML-FM, 100-kw, 91.7 MHz (No. 219), 1000-ft.

Ownership: Central Michigan University.

Began Operation: November 21, 1975.

Represented (legal): Dow, Lohnes & Albertson.

Represented (engineering): John F. X. Browne & Associates P.C.

Personnel:
 See WCMU-TV, Mount Pleasant.

WUCX-TV Bad Axe Ch. 35

Licensee: Delta College, Delta Rd., University Center, MI 48710.

Studio: Delta Rd., University Center, MI 48710.

Telephone: 517-686-9350. Fax: 517-686-0155.

Technical Facilities: Channel No. 35 (596-602 MHz). Authorized power: 85.9-kw max. visual, 8.59-kw max. aural. Antenna: 510-ft. above av. terrain, 489-ft. above ground, 1280-ft. above sea level.

Latitude	43°	41'	26"
Longitude	82°	56'	29"

Transmitter: 5180 Hwy. M-19, Ubyly.

Satellite Earth Station: Andrew, 10-meter C-band; Standard Communications receivers.

Ownership: Delta College. Peter D. Boyse, pres.

Began Operation: December 31, 1986.

Represented (legal): Cohn & Marks.

Represented (engineering): E. Harold Munn Jr. & Associates Inc.

Personnel:
 Ruby T. Iwamasa, General Manager.
 Harold Conley, Chief Engineer.
 Tom Haskell, Program Director.
 Tom Caylor, Promotion Coordinator.

WCMV Cadillac Ch. 27

Licensee: Central Michigan University, 3965 E. Broomfield Rd., Mount Pleasant, MI 48859.

Studio: See WCMU-TV, Mount Pleasant.

Telephone: 517-774-3105. Fax: 517-774-4427.

Technical Facilities: Channel No. 27 (548-554 MHz). Authorized power: 274.2-kw max. visual, 27.42-kw max. aural. Antenna: 587-ft. above av. terrain, 303-ft. above ground, 2005-ft. above sea level.

Latitude	44°	08'	22"
Longitude	85°	20'	28"

Transmitter: 3.3-mi. N of Dighton on right side of road.

Satellite Earth Stations: Andrew, 10-meter C-band; AFC, 3.65-meter C-band; Collins, Rockwell, Scientific-Atlanta receivers.

Ownership: Central Michigan University.

Began Operation: September 7, 1984.

Represented (legal): Dow, Lohnes & Albertson.

Personnel:

See WCMU-TV, Mount Pleasant.

**WTVS
Detroit
Ch. 56**

Licensee: Detroit Educational TV Foundation Inc., 7441 2nd Blvd., Detroit, MI 48202.

Studio: 7441 2nd Blvd., Detroit, MI 48202.

Telephone: 313-873-7200. Fax: 313-876-8118.

Technical Facilities: Channel No. 56 (722-728 MHz). Authorized power: 1550-kw max. visual, 155-kw max. aural. Antenna: 959-ft. above av. terrain, 1053-ft. above ground, 1751-ft. above sea level.

Latitude	42°	29'	01"
Longitude	83°	18'	44"

Transmitter: W. Eleven Mile Rd., Southfield, MI.

Multichannel TV Sound: Stereo and separate audio program.

Satellite Earth Stations: Transmit/receive Andrew, 10-meter C-band; Andrew, 9.3-meter C-band; Andrew, 5.6-meter Ku-band; Andrew, Collins, Scientific-Atlanta receivers.

Ownership: Detroit Educational Television Foundation.

Began Operation: October 3, 1955.

Represented (legal): Schwartz, Woods & Miller.

Represented (engineering): John F. X. Browne & Associates, P.C.

Personnel:

Robert F. Larson, President & General Manager.
 Daniel Krichbaum, Senior Vice President, Fund Development.
 Daniel Alpert, Senior Vice President & Assistant General Manager.
 Jerome K. Trainor, Vice President, Programming & Broadcasting.
 Agnes B. Scott, Vice President, Special Projects.
 Robert Scott, Vice President, Government Relations & Support.
 Diane Bliss, Vice President of Station Development.
 Catherine Anderson, Vice President, Marketing & Project Development.
 Paula Sulinski, Vice President, Communications & Design.
 Terry Oprea, Vice President, National Programming.
 Clarence Abram, Vice President, Engineering & Operations.
 Nancy Ewing, Vice President, Finance.
 Margot Johnston, Director of Design.
 Jo Trainor, Director of Corporate & Legal Affairs.
 David Devereaux, Director of Advertising & Promotion.
 Ron Herman, Station Enterprises.

**WKAR-TV
East Lansing
Ch. 23**

Licensee: Board of Trustees, Michigan State University, East Lansing, MI 48824.

Studio: Communication Arts Bldg., Michigan State University, East Lansing, MI 48224-1212.

Telephone: 517-355-2300. Fax: 517-353-7124.

Technical Facilities: Channel No. 23 (524-530 MHz). Authorized power: 1238-kw max. & 1100-kw horizontal visual, 247.5-kw max. & 219-kw horizontal aural. Antenna: 975-ft. above av. terrain, 1034-ft. above ground, 1885-ft. above sea level.

Latitude	42°	42'	08"
Longitude	84°	24'	51"

Transmitter: Dobie Rd., Okemos.

Satellite Earth Stations: Transmit/receive Scientific-Atlanta, 7-meter Ku-band; Collins, 10-meter C-band; ChannelMaster, Collins, Miralite receivers.

AM Affiliate: WKAR, 10-kw, 870 kHz.

FM Affiliate: WKAR-FM, 89-kw, 90.5 MHz (No. 213), 930-ft.

News Services: AP, NPR.

Ownership: Board of Trustees, Michigan State University.

Began Operation: January 15, 1954 on Ch. 60. On March 15, 1959 moved to Ch. 10 sharing time with commercial WILX-TV. Began operation on Ch. 23 September 10, 1972.

Represented (legal): Schwartz, Woods & Miller.

Personnel:

Steven K. Meuche, Director of Broadcasting.
 Jeanie Croope, Promotion Director.
 Nancy Gilleo, Business Manager.
 Jayne Marsh, Marketing Director.
 Jerry Carr, Production Supervisor.
 Doug Schrems, Production Manager.
 Gary Blievernicht, Chief Engineer.
 Mary Jane Wilson, Program Director.

**WFUM
Flint
Ch. 28**

Licensee: Regents of The University of Michigan, Administration Bldg., University of Michigan, Flint, MI 48109.

Studio: 1321 E. Court St., Flint, MI 48503.

Telephone: 313-762-3028. Fax: 313-233-6017.

Technical Facilities: Channel No. 28 (554-560 MHz). Authorized power: 2432-kw max. & 776-kw horizontal visual, 368-kw max. & 117-kw horizontal aural. Antenna: 870-ft. above av. terrain, 929-ft. above ground, 1849-ft. above sea level.

Latitude	42°	53'	57"
Longitude	83°	27'	42"

Transmitter: Kipp Rd., near Goodrich.

Multichannel TV Sound: Stereo and separate audio program.

Satellite Earth Stations: Andrew, 10-meter C-band; Vertex, 6.1-meter Ku-band; Standard Communications receivers.

FM Affiliate: WFUM-FM, Flint, MI.

Ownership: Regents of the University of Michigan.

Began Operation: August 23, 1980.

Represented (legal): Dow, Lohnes & Albertson.

Represented (engineering): John F. X. Browne & Associates, P.C.

Personnel:

Gordon Lawrence, Director of Broadcasting.
 James Gaver, Station Manager & Program Director.
 Karen Rubenstein, Local Sales Manager.
 Raymond Miller, Production/Operations Manager.
 Alice Garrison, Promotion Director.
 Judy Bloodworth, Marketing Director.
 Wayne Henderson, Chief Engineer.
 Carolyn Meldrum, Development Director.
 Diane Parker, Business Manager.

Public/ETV Stations—Michigan

WGVU-TV Grand Rapids

Ch. 35

Licensee: Grand Valley State University, 301 W. Fulton St., Grand Rapids, MI 49504-6492.

Studio: 301 W. Fulton St., Grand Rapids, MI 49504-6492.

Telephones: 616-771-6666; 800-442-2771. Fax: 616-771-6625.

Technical Facilities: Channel No. 35 (596-602 MHz). Authorized power: 1320-kw max. visual, 132-kw aural. Antenna: 860-ft. above av. terrain, 827-ft. above ground, 1517-ft. above sea level.

Latitude	42°	57'	35"
Longitude	85°	53'	45"

Transmitter: Pierce Rd. at 48th Ave., Allendale.

Multichannel TV Sound: Stereo only.

Satellite Earth Station: Andrew, 10-meter; Collins, Scientific-Atlanta receivers.

AM Affiliate: WGVU, 1480 KHz.

FM Affiliate: WGVU-FM, 88.5 MHz.

Ownership: Grand Valley State University.

Began Operation: December 17, 1972.

Represented (legal): Cohn & Marks.

Personnel:

Michael T. Walenta, General Manager.
Charles Furman, Assistant General Manager.
Carrie Corbin, Program Director.
Timothy M. Scarpino, Production Manager.
Kevin Frazier, Promotion Director.
Bob Lumbert, Director of Engineering.
Jan McKinnon, Underwriting Manager.
Gary DeSantis, Development Manager.

WGVK Kalamazoo

Ch. 52

Licensee: Grand Valley State University, 301 W. Fulton St., Grand Rapids, MI 49504-6492.

Studio: See WGVU, Grand Rapids.

Telephones: 616-771-6666; 800-442-2771. Fax: 616-771-6625.

Technical Facilities: Channel No. 52 (698-704 MHz). Authorized power: 44.7-kw max. visual, 4.47-kw aural. Antenna: 410-ft. above av. terrain, 299-ft. above ground, 1279-ft. above sea level.

Latitude	42°	18'	24"
Longitude	85°	39'	26"

Transmitter: NW of Drake Rd. & Michigan Rte. 43, near Westwood.

Ownership: Grand Valley State University.

Began Operation: October 1, 1984.

Personnel:

See WGVU-TV, Grand Rapids, MI.

WCMW Manistee

Ch. 21

Licensee: Central Michigan University, 3965 E. Broomfield Rd., Mount Pleasant, MI 48859.

Studio: See WCMU-TV, Mount Pleasant.

Telephone: 517-774-3105. Fax: 517-774-4427.

Technical Facilities: Channel No. 21 (512-518 MHz). Authorized power: 224.4-kw max. visual, 22.44-kw max. aural. Antenna: 340-ft. above av. terrain, 298-ft. above ground, 1018-ft. above sea level.

Latitude	44°	03'	57"
Longitude	86°	19'	58"

Transmitter: 3-mi. W of Rte. 31, 12.5-mi. S of Manistee.

Satellite Earth Stations: AFC, 3.65-meter C-band; Andrew, 10-meter C-band; Collins, Rockwell, Scientific-Atlanta receivers.

Ownership: Central Michigan University.

Began Operation: September 7, 1984.

Represented (legal): Dow, Lohnes & Albertson.

Personnel:

See WCMU-TV, Mount Pleasant.

WNMU-TV Marquette

Ch. 13

Licensee: Board of Control of Northern Michigan U., Marquette, MI 49855.

Studio: Learning Resources Bldg., Northern Michigan University, Marquette, MI 49855.

Telephone: 906-227-1300. Fax: 906-227-2905.

Technical Facilities: Channel No. 13 (210-216 MHz). Authorized power: 316-kw visual, 63.1-kw aural. Antenna: 1090-ft. above av. terrain, 1101-ft. above ground, 2601-ft. above sea level.

Latitude	46°	21'	09"
Longitude	87°	51'	32"

Transmitter: 6.7-mi. from Republic, MI.

Satellite Earth Stations: Rockwell, 7.6-meter C-band; Vertex, 6.1-meter Ku-band; Omni, Rockwell receivers.

FM Affiliate: WNMU-FM, 100-kw, 90.1 MHz (No. 211), 1000-ft.

News Service: UPI.

Ownership: Northern Michigan University. Leo F. Egan, chmn.

Began Operation: December 28, 1972.

Represented (legal): Cohn & Marks.

Personnel:

Scott K. Seaman, General Manager & Director of Learning Resources.
Bruce S. Turner, Station Manager.
Eric Smith, Production & Operations Manager.
Earl J. Littich, Chief Engineer.
Jackie Calcaterra, Producer & Director.
Mike Settles, Producer & Director.

WCMU-TV Mount Pleasant

Ch. 14

Licensee: Central Michigan University, 3965 E. Broomfield Rd., Mount Pleasant, MI 48859.

Studio: 3965 E. Broomfield Rd., Mount Pleasant, MI 48859.

Telephone: 517-774-3105. Fax: 517-774-4427.

Technical Facilities: Channel No. 14 (470-476 MHz). Authorized power: 204-kw max. & 200-kw horizontal visual, 40-kw horizontal aural. Antenna: 530-ft. above av. terrain, 547-ft. above ground, 1344-ft. above sea level.

Latitude	43°	34'	24"
Longitude	84°	46'	21"

Transmitter: 0.4-mi. W of Blue Grass Rd. & old U.S. Rte. 27.

Satellite Earth Stations: Andrew, 10-meter C-band; AFC, 3.65-meter C-band; Collins, Rockwell, Scientific-Atlanta receivers.

FM Affiliate: WCMU-FM, 100-kw, 89.5 MHz (No. 208), 420-ft.

Ownership: Central Michigan University.
Began Operation: March 29, 1967.
Represented (legal): Dow, Lohnes & Albertson.

Personnel:
William J. Grigaliunas, Director of Public Broadcasting.
Thomas Endres, Assistant to the Director of Public Broadcasting.
Monte Higgins, Station Manager.
Rick Schudiske, Program Director.
Randy Kapenga, Director, Technical Services.
Linda Hyde, Promotion Director.

WUCM-TV
University Center (Bay City)
Ch. 19

Licensee: Delta College, Delta College Rd., University Center, MI 48710.
Studio: Delta College, Delta Rd., University Center, MI 48710.
Telephone: 517-686-9000. Fax: 517-686-0155.

Technical Facilities: Channel No. 19 (500-506 MHz). Authorized power: 1290-kw max. & 1070-kw horizontal visual, 129-kw max. & 107-kw horizontal aural. Antenna: 460-ft. above av. terrain, 496-ft. above ground, 1101-ft. above sea level.

Latitude	43°	33'	42.70"
Longitude	83°	58'	53.70"

Transmitter: 0.8-mi. NNW of Delta Rd. & Four Mile Rd. intersection.
Multichannel TV Sound: Stereo and separate audio program.
Satellite Earth Station: Collins, 10-meter C-band; Rockwell receivers.
News Service: PBS.

Ownership: Delta College. Peter D. Boyse, pres.
Began Operation: October 12, 1964.
Represented (legal): Cohn & Marks.
Represented (engineering): E. Harold Munn Jr. & Associates Inc.

Personnel:
Presley D. Holmes, General Manager.
Ruby T. Iwamasa, Outreach Coordinator.
Thomas E. Haskell, Program Director.
Harold J. Conley, Chief Engineer.
Nancy K. Rogers, Membership Director.
Dolores M. Sverid, Underwriting Coordinator.
Chris Fleming, Traffic Director.
Chris Lamar, Production Manager.

Minnesota

KWCM-TV
Appleton
Ch. 10

Licensee: West Central Minnesota ETV Co., 25 S. Miles St., Appleton, MN 56208.
Studio: 120 W. Schlieman, Appleton, MN 56208.
Telephone: 612-289-2622. Fax: 612-289-2634.

Technical Facilities: Channel No. 10 (192-198 MHz). Authorized power: 316-kw visual, 31.6-kw aural. Antenna: 1200-ft. above av. terrain, 1284-ft. above ground, 2284-ft. above sea level.

Latitude	45°	10'	03"
Longitude	96°	00'	02"

Transmitter: 2.8-mi. S of Appleton.
Satellite Earth Station: Andrew, 10-meter; Collins receivers.
Ownership: West Central Minnesota ETV Corp. Philip Greseth, chmn.
Began Operation: January 21, 1966.

Personnel:
Ansel Doll, General Manager.
Judy Pfaff, Station Manager & Public Relations.
Arlen Raasch, Director of Engineering.
Dale Lien, Program Director.
Jonathan Hegland, Production Manager.

KSMQ-TV
Austin
Ch. 15

Licensee: Independent School District 492, 2000 8th Ave. NW, Austin, MN 55912.
Studio: 2000 8th Ave. NW, Austin, MN 55912.
Telephone: 507-433-0678. Fax: 507-433-0670.

Technical Facilities: Channel No. 15 (476-482 MHz). Authorized power: 1215.24-kw max. visual, 121.8-kw max. aural. Antenna: 380-ft. above av. terrain, 448-ft. above ground, 1649-ft. above sea level.

Latitude	43°	40'	34"
Longitude	93°	00'	09"

Transmitter: 2000 8th Ave. NW.
Satellite Earth Station: Collins, 10-meter; Collins, Harris receivers.
Ownership: Independent School District No. 792.
Began Operation: October 17, 1972.
Represented (legal): Cohn & Marks.
Represented (engineering): Jansky & Bailey.

Personnel:
Barry Baker, Executive Director & General Manager.
Mark Goddard, Television Manager & Director of Programming.
John Wilcox, Director of Broadcast Engineering.

KAWE
Bemidji
Ch. 9

Licensee: Northern Minnesota Public TV Inc., Bemidji State University, Box 9, Bemidji, MN 56601.
Studio: Deputy Hall, Bemidji State U., Bemidji, MN 56601.
Telephone: 218-751-3407. Fax: 218-751-3142.

Technical Facilities: Channel No. 9 (186-192 MHz). Authorized power: 316-kw visual, 30.2-kw aural. Antenna: 1080-ft. above av. terrain, 1078-ft. above ground, 2498-ft. above sea level.

Latitude	47°	42'	03"
Longitude	94°	29'	15"

Transmitter: 2.75-mi. SE of Blackduck.
Multichannel TV Sound: Stereo only.
Satellite Earth Station: Andrew, 10-meter C-band; Standard Communications receivers.
Ownership: Northern Minnesota Public TV Inc.
Began Operation: June 1, 1980.
Represented (legal): Dow, Lohnes & Albertson.
Represented (engineering): Cohen, Dippell & Everist, P.C.

Personnel:
Emily K. Lahti, General Manager.
Bill Sanford, Director of Engineering.
Mark Brewer, Program Director.
Ron Johnson, Promotion Manager.
Jeanne Sanford, Director of Development.
Dick Dodge, Production Manager.

Public/ETV Stations—Minnesota

KAWB Brainerd Ch. 22

Licensee: Northern Minnesota Public Television Inc., RR 2, Box 279D, Pequot Lakes, MN 56472.

Studio: See KAWB, Bemidji, MN.

Telephones: 218-746-3134; 218-751-3407. Fax: 218-746-3134.

Technical Facilities: Channel No. 22 (518-524 MHz). Authorized power: 221.3-kw max. visual, 22.1-kw max. aural. Antenna: 747-ft. above av. terrain, 650-ft. above ground, 2022-ft. above sea level.

Latitude	46°	25'	21"
Longitude	94°	27'	41"

Transmitter: E of Rte. 1, 6.1-mi. N of Rte. 210, Pilager.

Multichannel TV Sound: Stereo only.

Satellite Earth Station: Rockwell, 10-meter.

News Service: AP.

Ownership: Northern Minnesota Public TV Inc.

Began Operation: March 1, 1988.

Represented (legal): Dow, Lohnes & Albertson.

Represented (engineering): Cohen, Dippell & Everist, P.C.

Personnel:

Alan Johnson, Station Manager.

WDSE-TV Duluth-Superior, WI Ch. 8

Licensee: Duluth-Superior Area Educational TV Corp., 1202 E. University Circle, Duluth, MN 55811.

Studio: 1202 E. University Circle, Duluth, MN 55811.

Telephone: 218-724-8567.

Technical Facilities: Channel No. 8 (180-186 MHz). Authorized power: 316-kw visual, 31.6-kw aural. Antenna: 954-ft. above av. terrain, 784-ft. above ground, 2049-ft. above sea level.

Latitude	46°	47'	31"
Longitude	92°	07'	21"

Transmitter: 1524 Orange St., Duluth, MN.

Multichannel TV Sound: Stereo only.

Satellite Earth Station: Collins, 10-meter; Collins receivers.

Ownership: Duluth-Superior Area ETV Corp. Gilbert E. Sidney, pres.; Dale W. App, v.p.; Edward K. Blanck Jr., secy-treas.

Began Operation: September 1, 1964.

Personnel:

George C. Jauss, General Manager.

Ronald F. Anderson, Program & Production Manager.

KTCA-TV St. Paul-Minneapolis Ch. 2

Licensee: Twin Cities Public Television Inc., St. Paul, MN 55101.

Studio: 172 E. 4th St., St. Paul, MN 55101.

Telephone: 612-222-1717. Fax: 612-229-1282.

Technical Facilities: Channel No. 2 (54-60 MHz). Authorized power: 100-kw visual, 20-kw aural. Antenna: 1313-ft. above av. terrain, 1313-ft. above ground, 2213-ft. above sea level.

Latitude	45°	03'	29.50"
Longitude	93°	07'	27.00"

Transmitter: 540 Gramsie Rd., Shoreview.

Satellite Earth Stations: Transmit/receive Vertex, 9-meter C-band; Andrew, 10-meter C-band; Gardiner, Harris, Scientific-Atlanta, Standard Components receivers.

Ownership: Twin Cities Public Television Inc. James Hale, chmn.; Dale Olseth, vice. chmn.; Ellie Crosby, secy.; Dale Hanson, treas.

Began Operation: September 3, 1957.

Personnel:

Jack L. Willis, President & Chief Executive Officer.

James E. Carufel, Senior Vice President & Chief Financial Officer.

Jean Leed, Senior Vice President, Development & Communications.

Cynthia Browne, Vice President, Broadcasting.

Jerry Huiting, Vice President, Operations & Engineering.

Peter Myers, Vice President, Corporate Communications.

Willard Hanley, News Director.

Toni Schutta, Promotion Manager.

Beverly Evans, Controller.

Robert Larson, Manager, Marketing & Development.

KTCI-TV St. Paul-Minneapolis Ch. 17

Licensee: Twin Cities Public Television Inc., St. Paul, MN 55101.

Studio: See KTCA-TV, St. Paul.

Telephone: 612-222-1717. Fax: 612-229-1282.

Technical Facilities: Channel No. 17 (488-494 MHz). Authorized power: 333-kw max. visual, 28-kw max. aural. Antenna: 1299-ft. above av. terrain, 1312-ft. above ground, 2211-ft. above sea level.

Latitude	45°	03'	29.50"
Longitude	93°	07'	27.00"

Transmitter: 540 Gramsie Rd., Shoreview.

Satellite Earth Stations: Transmit/receive Vertex, 9-meter C-band; Andrew, 10-meter C-band; Vertex, 6-meter Ku-band; Prodelin, 3.7-meter Ku & C-band; Gardiner, Harris, Scientific-Atlanta, Standard Components receivers.

Ownership: Twin Cities Public Television Inc. See KTCA-TV, St. Paul-Minneapolis.

Began Operation: May 4, 1965.

Personnel:

Elise Macquam-Jahns, Manager.

See KTCA-TV, St. Paul-Minneapolis.

Mississippi

WMAH-TV Biloxi Ch. 19

Licensee: Mississippi Authority for ETV.

Studio: See WMPN-TV, Jackson.

Technical Facilities: Channel No. 19 (500-506 MHz). Authorized power: 1611-kw max. & 631-kw horizontal visual, 138.8-kw max. aural. Antenna: Directional, 1568-ft. above av. terrain, 1542-ft. above ground, 1722-ft. above sea level.

Latitude	30°	45'	14"
Longitude	88°	56'	44"

Transmitter: 12-mi. ENE of McHenry.

Ownership: Mississippi Authority for ETV.

Began Operation: January 14, 1972.

Personnel:

See WMPN-TV, Jackson.

WMAE-TV
Booneville
 Ch. 12

Licensee: Mississippi Authority for ETV.

Studio: See WMPN-TV, Jackson.

Telephone: 601-982-6565. Fax: 601-982-6746.

Technical Facilities: Channel No. 12 (204-210 MHz). Authorized power: 44.7-kw visual, 9.83-kw aural. Antenna: Directional, 750-ft. above av. terrain, 578-ft. above ground, 1307-ft. above sea level.

Latitude	34°	40'	00"
Longitude	88°	45'	05"

Transmitter: 10.5-mi. W of Booneville.

Ownership: Mississippi Authority for ETV.

Began Operation: August 11, 1974.

Personnel:

See WMPN-TV, Jackson.

WMAU-TV
Bude
 Ch. 17

Licensee: Mississippi Authority for ETV.

Studio: See WMPN-TV, Jackson.

Telephone: 601-982-6565. Fax: 601-982-6746.

Technical Facilities: Channel No. 17 (488-494 MHz). Authorized power: 550-kw visual, 121-kw aural. Antenna: 1120-ft. above av. terrain, 1060-ft. above ground, 1546-ft. above sea level.

Latitude	31°	22'	19"
Longitude	90°	45'	05"

Transmitter: Rte. 1, Smithdale.

Ownership: Mississippi Authority for ETV.

Began Operation: January 14, 1972.

Personnel:

See WMPN-TV, Jackson.

WMAO-TV
Greenwood
 Ch. 23

Licensee: Mississippi Authority for ETV.

Studio: See WMPN-TV, Jackson.

Telephone: 601-982-6565. Fax: 601-982-6746.

Technical Facilities: Channel No. 23 (524-530 MHz). Authorized power: 537-kw visual, 107-kw aural. Antenna: 1040-ft. above av. terrain, 1062-ft. above ground, 1177-ft. above sea level.

Latitude	33°	22'	34.20"
Longitude	90°	32'	31.50"

Transmitter: 3.2-mi. ENE of Inverness.

Ownership: Mississippi Authority for ETV.

Began Operation: September 15, 1972.

Personnel:

See WMPN-TV, Jackson.

WMPN-TV
Jackson
 Ch. 29

Licensee: Mississippi Authority for ETV, Box 1101, Jackson, MS 39215-1101.

Studio: 3825 Ridgewood Rd., Jackson, MS 39211.

Telephone: 601-982-6565. Fax: 601-982-6746.

Technical Facilities: Channel No. 29 (560-566 MHz). Authorized power: 922.9-kw max. & 307-kw horizontal visual, 92-kw max. & 30.7-kw horizontal aural. Antenna: 1962-ft. above av. terrain, 1850-ft. above ground, 2270-ft. above sea level.

Latitude	32°	12'	46"
Longitude	90°	22'	54"

Transmitter: 4-mi. SW of Raymond.

Satellite Earth Stations: Andrew, 10-meter C-band; Comtech, 3.8-meter C-band; Standard Communications receivers.

Ownership: Mississippi Authority for ETV.

Began Operation: February 1, 1970.

Represented (legal): Schwartz, Woods & Miller.

Represented (engineering): Kessler & Gehman Associates Inc.

Personnel:

Albers J. Jaeger, Executive Director.

Gary M. Smith, Deputy Director.

Victor Hawkins, Deputy Director.

Sarah White, General Manager.

J. Judin, Production Manager.

Herbert M. Jolly, Director of Engineering.

Linda Ellis, Program Director.

Suzanne Britt, Promotion Director.

Maggie Gibson, Director of Business Services.

WMAW-TV
Meridian
 Ch. 14

Licensee: Mississippi Authority for ETV.

Studio: See WMPN-TV, Jackson.

Telephone: 601-982-6565. Fax: 601-982-6746.

Technical Facilities: Channel No. 14 (470-476 MHz). Authorized power: 550-kw visual, 121-kw aural. Antenna: 1210-ft. above av. terrain, 1068-ft. above ground, 1698-ft. above sea level.

Latitude	32°	08'	18"
Longitude	89°	05'	36"

Transmitter: 5.5-mi. W of Rose Hill.

Satellite Earth Station: Andrew, 10-meter C-band; Collins, Scientific-Atlanta receivers.

Ownership: Mississippi Authority for ETV.

Began Operation: January 14, 1972.

Personnel:

See WMPN-TV, Jackson.

WMAB-TV
Mississippi State
 Ch. 2

Licensee: Mississippi Authority for ETV.

Studio: See WMPN-TV, Jackson.

Telephone: 601-982-6565. Fax: 601-982-6746.

Technical Facilities: Channel No. 2 (54-60 MHz). Authorized power: 100-kw visual, 22-kw aural. Antenna: 1250-ft. above av. terrain, 1091-ft. above ground, 1769-ft. above sea level.

Latitude	33°	21'	07"
Longitude	89°	08'	56"

Transmitter: 2.75-mi. NNE of Ackerman, MS.

Ownership: Mississippi Authority for ETV.

Began Operation: July 4, 1971.

Public/ETV Stations—Mississippi

Personnel:

See WMPN-TV, Jackson.

WMAV-TV

Oxford

Ch. 18

Licensee: Mississippi Authority for ETV.

Studio: See WMPN-TV, Jackson.

Telephone: 601-982-6565. **Fax:** 601-982-6746.

Technical Facilities: Channel No. 18 (494-500 MHz). Authorized power: 1096-kw max. & 347-kw horizontal visual, 76.34-kw & 34.7-kw horizontal aural. Antenna: Directional, 1390-ft. above av. terrain, 1304-ft. above ground, 1767-ft. above sea level.

Latitude	34°	17'	26"
Longitude	89°	42'	24"

Holds CP for change to 1100-kw max. visual, 1388-ft. above av. terrain, 1283-ft. above ground, 1745-ft. above sea level. BPET-930317KE.

Transmitter: 12-mi. WSW of Oxford.

Ownership: Mississippi Authority for ETV.

Began Operation: May 19, 1972.

Personnel:

See WMPN-TV, Jackson.

Missouri

KOZJ

Joplin

Ch. 26

Licensee: Ozark Public Telecommunications Inc., 821 N. Washington St., Box 21, Springfield, MO 65802.

Studio: Southern State College, Joplin, MO 64801.

Telephone: 417-865-2100.

Technical Facilities: Channel No. 26 (542-548 MHz). Authorized power: 51.3-kw visual, 19.19-kw aural. Antenna: 933-ft. above av. terrain, 850-ft. above ground, 1900-ft. above sea level.

Latitude	37°	04'	36"
Longitude	94°	32'	10"

Holds CP for change to 824.1-kw max. visual, 928-ft. above av. terrain, 846-ft. above ground, 1896-ft. above sea level, transmitter to 1928 W. 13th St. BPET-930108KF.

Transmitter: KODE-TV transmitter site, Joplin.

Ownership: Ozark Public Telecommunications Inc. Bill Camer, chmn.

Began Operation: June 1, 1986.

Represented (legal): Dow, Lohnes & Albertson.

Represented (engineering): D. L. Markley & Associates.

Personnel:

Miff Dikeman, Station Manager.

KCPT

Kansas City

Ch. 19

Licensee: Public TV 19 Inc., 125 E. 31st St., Kansas City, MO 64108.

Studio: 125 E. 31st St., Kansas City, MO 64108.

Telephone: 816-756-3580. **Fax:** 816-931-2500.

A-1368

Technical Facilities: Channel No. 19 (500-506 MHz). Authorized power: 1042-kw max. & 673-kw horizontal visual, 104.2-kw max. & 67.3-kw horizontal aural. Antenna: 1165-ft. above av. terrain, 1222-ft. above ground, 2049-ft. above sea level.

Latitude	39°	04'	59"
Longitude	94°	28'	49"

Holds CP for change to 1137.6-kw max. visual. BPET-860813KE.

Transmitter: 2100 Stark St., Kansas City.

Satellite Earth Station: Collins, 10-meter.

Ownership: Public TV 19 Inc.

Began Operation: March 22, 1961.

Represented (legal): Dow, Lohnes & Albertson.

Personnel:

William T. Reed, President & General Manager.

Oavid Welsh, Director of Broadcasting.

John Long, Chief Engineer.

Paul Francis, Director of Public Information.

Diana Mansell, Director of Financing.

KMOS-TV

Sedalia-Warrensburg

Ch. 6

Licensee: Central Missouri State University, Warrensburg, MO 64093.

Studio: Wood Bldg., CMSU Campus, Warrensburg, MO 64093.

Telephone: 816-543-4155. **Fax:** 816-543-8863.

Technical Facilities: Channel No. 6 (82-88 MHz). Authorized power: 100-kw max. & 97.7-kw horizontal visual, 22-kw & 19.5-kw horizontal aural. Antenna: 770-ft. above av. terrain, 797-ft. above ground, 1627-ft. above sea level.

Latitude	38°	44'	47"
Longitude	93°	16'	30"

Transmitter: 2.4-mi. NW of Sedalia.

Multichannel TV Sound: Stereo only.

Satellite Earth Station: Collins, 10-meter; Collins receivers.

FM Affiliate: KCMW-FM, 100-kw, 90.9 MHz (No. 215), 410-ft.

Ownership: Central Missouri State U. Board of Regents. Garrett R. Crouch, chmn.; Stanley Cox, secy.

Began Operation: July 8, 1954 as commercial station. Sale to Jefferson Television Co. (KRCG, Jefferson City) approved by FCC July 26, 1961. Sale to Cook Paint & Varnish Co. by Milton J. Hinlein and associates approved by FCC December 23, 1958 (Television Digest, Vol. 14:50). For sale to Mid-America TV by Jefferson Television, see KRCG, Jefferson City, MO. Sale to present owner approved by FCC June 28, 1978.

Represented (legal): Fisher, Wayland, Cooper & Leader.

Represented (engineering): D. L. Markley & Associates Inc.

Personnel:

Donald W. Peterson, Director of Broadcasting Services.

Trina Cutter, Programming & Production Manager.

Linda Barnes, Business Manager.

Michael O'Keefe, Program Services Manager.

Oan Davis, Chief Engineer.

Key Ivy, Producer.

Fred Hunt, Operations Coordinator.

Mark A. Pearce, Underwriting Coordinator.

Twyla Summer, Public Information & Traffic.

KOZK

Springfield

Ch. 21

Licensee: Ozark Public Television, Box 21, Springfield, MO 65801.

Studio: 821 N. Washington St., Springfield, MO 65802.

Telephone: 417-865-2100.

TV & Cable Factbook No. 62

Technical Facilities: Channel No. 21 (512-518 MHz). Authorized power: 1410-kw max. & 537-kw horizontal visual, 141-kw max. & 53.7-kw horizontal aural. Antenna: 1790-ft. above av. terrain, 1665-ft. above ground, 3574-ft. above sea level.

Latitude	37°	13'	08"
Longitude	92°	56'	56"

Transmitter: State Hwy. FF, near Fordland.

Satellite Earth Station: Collins, 10-meter.

Ownership: Ozark Public Telecommunications Inc. Bill Carner, chmn.

Began Operation: January 20, 1975.

Represented (legal): Dow, Lohnes & Albertson.

Personnel:

Art Luebke, Executive Director & General Manager.
William Ellis, Director of Engineering.
Allen Weatherly, Program Director.

KETC
St. Louis
Ch. 9

Licensee: St. Louis Regional Educational & Public TV Commission, 6996 Millbrook Blvd., St. Louis, MO 63130.

Studio: 6996 Millbrook Blvd., St. Louis, MO 63130.

Telephone: 314-725-2460. Fax: 314-726-0677.

Technical Facilities: Channel No. 9 (186-192 MHz). Authorized power: 295-kw visual, 29.5-kw aural. Antenna: 1078-ft. above av. terrain, 1073-ft. above ground, 1648-ft. above sea level.

Latitude	38°	28'	56"
Longitude	90°	23'	53"

Transmitter: Hageman & Butler Hill Rd.

Multichannel TV Sound: Stereo only.

Satellite Earth Station: Collins, 10-meter; Collins receivers.

Ownership: St. Louis Regional Educational & Public TV Commission. Gregory Vatterott, chmn.; Milton Wilkins, vice chmn.; Sally Johnston, secy.; Michael Scharf, treas.

Began Operation: September 20, 1954.

Represented (legal): Dow, Lohnes & Albertson.

Personnel:

Michael Hardgrove, President & Chief Executive Officer.
Ted Garcia, Senior Vice President.
Thomas Jackson, Vice President, Development.
Wilma R. Matta, Vice President, Finance & Administration.

Montana

KUSM
Bozeman
Ch. 9

Licensee: Montana State University, President's Office, Bozeman, MT 59717.

Studio: Visual Communications Bldg., MSU, Bozeman, MT 59717.

Telephone: 406-994-3437. Fax: 406-994-2893.

Technical Facilities: Channel No. 9 (186-192 MHz). Authorized power: 3.3-kw visual, 0.34-kw aural. Antenna: Minus 340-ft. above av. terrain, 141-ft. above ground, 5009-ft. above sea level.

Latitude	45°	40'	00"
Longitude	111°	03'	10"

Transmitter: Hedges Hall South, MSU campus.

Satellite Earth Station: Transmit/receive Satcom Technologies, 5-meter Ku-band; M/A-Com, Scientific-Atlanta receivers.

Ownership: Montana State University.

Began Operation: October 1, 1984.

Personnel:

Jack Hyyppa, Station Manager.
Ronn Guestson, Program Director.
Ardyce Jaffe, Business Manager.
Joe Pastori, Promotion Director.
Tom Jenkins, Chief Engineer.

Nebraska

KTNE-TV
Alliance
Ch. 13

(Satellite of separately-owned KUON-TV, Lincoln, NE)

Licensee: Nebraska Educational Telecommunications Commission.

Studio: See KUON-TV, Lincoln.

Telephones: 402-472-3611; 308-262-1138. Fax: 402-472-1785.

Technical Facilities: Channel No. 13 (210-216 MHz). Authorized power: 316-kw visual, 31.6-kw aural. Antenna: 1542-ft. above av. terrain, 1499-ft. above ground, 5749-ft. above sea level.

Latitude	41°	50'	24"
Longitude	103°	03'	18"

Transmitter: 4.5-mi. ESE of Angora, NE.

Multichannel TV Sound: Stereo and separate audio program.

Satellite Earth Stations: Transmit/receive Andrew, 5.6-meter Ku-band; 1.8-meter Ku-band; Vertex, 9-meter C-band; 4.5-meter C-band; Scientific-Atlanta, 3.2-meter Ku-band; Standard Components, Scientific-Atlanta receivers.

FM Affiliate: KTNE-FM 91.1 MHz.

Ownership: Nebraska Educational Telecommunications Commission. See KYNE-TV, Omaha.

Began Operation: September 7, 1966.

Represented (legal): Dow, Lohnes & Albertson.

Personnel:

William Clark, Transmitter Supervisor.
See KUON-TV, Lincoln.

KMNE-TV
Bassett
Ch. 7

(Satellite of separately-owned KUON-TV, Lincoln, NE)

Licensee: Nebraska Educational Telecommunications Commission.

Studio: See KUON-TV, Lincoln.

Telephone: 402-684-3850. Fax: 402-472-1785.

Technical Facilities: Channel No. 7 (174-180 MHz). Authorized power: 316-kw visual, 31.6-kw aural. Antenna: 1487-ft. above av. terrain, 1474-ft. above ground, 4000-ft. above sea level.

Latitude	42°	20'	04.70"
Longitude	99°	29'	01.10"

Transmitter: 17-mi. S & 2-mi. E of Bassett.

FM Affiliate: KMNE-FM 90.3 MHz.

Ownership: Nebraska Educational Telecommunications Commission. See KYNE-TV, Omaha.

Began Operation: September 1, 1967.

Public/ETV Stations—Nebraska

Represented (legal): Dow, Lohnes & Albertson.

Personnel:

Richard Nelson, Transmitter Supervisor.
See KUON-TV, Lincoln.

KHNE-TV

Hastings

Ch. 29

(Satellite of separately-owned KUON-TV, Lincoln, NE)

Licensee: Nebraska Educational Telecommunications Commission.

Studio: See KUON-TV, Lincoln.

Telephone: 402-694-3970. **Fax:** 402-472-1785.

Technical Facilities: Channel No. 29 (560-566 MHz). Authorized power: 1568-kw visual, 156.8-kw aural. Antenna: 1216-ft. above av. terrain, 1238-ft. above ground, 3049-ft. above sea level.

Latitude	40°	46'	16.50"
Longitude	98°	05'	21.90"

Transmitter: 3.5-mi. E of Giltner, NE.

Multichannel TV Sound: Stereo and separate audio program.

Satellite Earth Station: Vertex, 7.2-meter C-band; Standard Components receivers.

FM Affiliate: KHNE-FM 89.1 MHz.

Ownership: Nebraska Educational Telecommunications Commission. See KYNE-TV, Omaha.

Began Operation: November 18, 1968.

Personnel:

William Strong, Transmitter Supervisor.
See KUON-TV, Lincoln.

KLNE-TV

Lexington

Ch. 3

(Satellite of separately-owned KUON-TV, Lincoln, NE)

Licensee: Nebraska Educational Telecommunications Commission.

Studio: See KUON-TV, Lincoln.

Telephones: 308-337-2311; 402-472-3611. **Fax:** 402-472-1785.

Technical Facilities: Channel No. 3 (60-66 MHz). Authorized power: 100-kw visual, 10-kw aural. Antenna: 1062-ft. above av. terrain, 1065-ft. above ground, 3449-ft. above sea level.

Latitude	40°	23'	05"
Longitude	99°	27'	30"

Transmitter: 6-mi. SW of Holdrege, NE on U.S. Rte. 6.

Multichannel TV Sound: Stereo and separate audio program.

Satellite Earth Station: Vertex, 7.2-meter C-band; Standard Components receivers.

FM Affiliate: KLNE-FM 88.7 MHz.

Ownership: Nebraska Educational Telecommunications Commission. See KYNE-TV, Omaha.

Began Operation: September 6, 1965.

Personnel:

Robert Sander, Transmitter Supervisor.
See KUON-TV, Lincoln.

KUON-TV

Lincoln

Ch. 12

Licensee: University of Nebraska, Box 83111, Lincoln, NE 68501.

Studio: 1800 N. 33rd, Lincoln, NE 68503.

Telephone: 402-472-3611. **Fax:** 402-472-1785.

Technical Facilities: Channel No. 12 (204-210 MHz). Authorized power: 316-kw visual, 31.6-kw aural. Antenna: 825-ft. above av. terrain, 874-ft. above ground, 2049-ft. above sea level.

Latitude	41°	08'	18.10"
Longitude	96°	27'	19.20"

Transmitter: 1.25-mi. W, 3-mi. N of Memphis, NE.

Satellite Earth Stations: Transmit/receive Andrew, 10-meter C-band; Vertex, 10-meter C-band; Vertex, 8.1-meter Ku-band; Andrew, 5.6-meter Ku-band; Scientific-Atlanta, Standard Components receivers.

FM Affiliate: KUCV, 18.5-kw, 90.9 MHz.

Ownership: University of Nebraska. KUON-TV is repeated by the separately-owned stations licensed to the Nebraska Educational Telecommunications Commission.

Began Operation: November 1, 1954.

Represented (legal): Dow, Lohnes & Albertson; Cline, Williams, Wright & Johnson ((Lincoln)).

Personnel:

Jack G. McBride, Network General Manager.
Ron Hull, Associate General Manager.
Lee Rockwell, Assistant General Manager, Educational Telecommunications.
Steve Lenzen, National Sales Manager.
William R. Ramsay, Director, Engineering & Technical Services.
Bill Ganzel, News Director.
Gene Bunge, Program Director.
Paul Few, Business Manager.
Lamoine Cacek, Videotape Librarian.
Verle Finke, Production & Operations Manager.
Kathryn Stephens, Promotion Director.
Don Gill, Development Director.
Paul Sautter, Transmission Supervisor.

KRNE-TV

Merriman

Ch. 12

(Satellite of separately-owned KUON-TV, Lincoln, NE)

Licensee: Nebraska Educational Telecommunications Commission.

Studio: See KUON-TV, Lincoln.

Telephone: 308-684-3300. **Fax:** 402-472-1785.

Technical Facilities: Channel No. 12 (204-210 MHz). Authorized power: 316-kw visual, 31.6-kw aural. Antenna: 1066-ft. above av. terrain, 1029-ft. above ground, 4567-ft. above sea level.

Latitude	42°	40'	37.90"
Longitude	101°	42'	35.50"

Transmitter: 17-mi. S of Merriman.

Multichannel TV Sound: Stereo and separate audio program.

FM Affiliate: KRNE-FM 91.5 MHz.

Ownership: Nebraska Educational Telecommunications Commission. See KYNE-TV, Omaha.

Began Operation: December 9, 1968.

Personnel:

Richard Byram, Transmitter Supervisor.
See KUON-TV, Lincoln.

KXNE-TV

Norfolk

Ch. 19

(Satellite of separately-owned KUON-TV, Lincoln, NE)

Licensee: Nebraska Educational Telecommunications Commission.

Studio: See KUON-TV, Lincoln.

Telephone: 402-585-4537. Fax: 402-472-1785.

Technical Facilities: Channel No. 19 (500-506 MHz). Authorized power: 1700-kw max. visual, 170-kw max. aural. Antenna: 1142-ft. above av. terrain, 1053-ft. above ground, 2835-ft. above sea level.

Latitude	42°	14'	15"
Longitude	97°	16'	41"

Transmitter: Hwy. 98, 5-mi. SW of Carroll.

Multichannel TV Sound: Stereo and separate audio program.

Satellite Earth Station: Vertex, 7.2-meter C-band; Standard Components receivers.

FM Affiliate: KXNE-FM 89.3 MHz.

Ownership: Nebraska Educational Telecommunications Commission. See KYNE-TV, Omaha.

Began Operation: November 10, 1967.

Personnel:

Tom Guillian, Transmitter Supervisor.
See KUON-TV, Lincoln.

KPNE-TV
North Platte

Ch. 9

(Satellite of separately-owned KUON-TV, Lincoln)

Licensee: Nebraska Educational Telecommunications Commission.

Studio: See KUON-TV, Lincoln.

Telephone: 308-386-4415. Fax: 402-472-1785.

Technical Facilities: Channel No. 9 (186-192 MHz). Authorized power: 316-kw visual, 31.6-kw aural. Antenna: 1020-ft. above av. terrain, 1006-ft. above ground, 4216-ft. above sea level.

Latitude	41°	01'	21"
Longitude	101°	09'	13"

Transmitter: Rte. 25, 11-mi. S of Sutherland, NE.

FM Affiliate: KPNE-FM 91.7 MHz.

Ownership: Nebraska Educational Telecommunications Commission. See KYNE-TV, Omaha.

Began Operation: September 12, 1966.

Personnel:

Robert Olson, Transmitter Supervisor.
See KUON-TV, Lincoln.

KYNE-TV
Omaha

Ch. 26

Licensee: Nebraska Educational Telecommunications Commission.

Studio: U. of Nebraska at Omaha campus, Omaha

Telephones: 402-554-2516; 402-472-3611.

Technical Facilities: Channel No. 26 (542-548 MHz). Authorized power: 520.36-kw visual, 52.04-kw aural. Antenna: Circularly polarized, 425-ft. above av. terrain, 395-ft. above ground, 1546-ft. above sea level.

Latitude	41°	15'	28"
Longitude	96°	00'	32"

Transmitter: U. of Nebraska at Omaha Campus.

Ownership: Nebraska Educational Telecommunications Commission. Jack McBride, secy.-treas.

Began Operation: October 19, 1965.

Personnel:

Howard Lowe, General Manager.
Barry Anderson, Development Director.

Larry Hanson, Transmitter Supervisor.
See KUON-TV, Lincoln

Nevada

KLVX
Las Vegas

Ch. 10

Licensee: Clark County School District, 2832 E. Flamingo Rd., Las Vegas, NV 89121.

Studio: 4210 Channel 10 Dr., Las Vegas, NV 89119.

Telephone: 702-737-1010.

Technical Facilities: Channel No. 10 (192-198 MHz). Authorized power: 294-kw visual, 35.5-kw aural. Antenna: 1220-ft. above av. terrain, 176-ft. above ground, 3526-ft. above sea level.

Latitude	36°	00'	28"
Longitude	115°	00'	22"

Transmitter: 2-mi. SW of Henderson, NV.

Satellite Earth Stations: Andrew, 10-meter C-band; 6.1-meter Ku-band; Collins receivers.

Ownership: Clark County School District.

Began Operation: March 25, 1968.

Represented (legal): Wiley, Rein & Fielding.

Represented (engineering): Hammett & Edison Inc.

Personnel:

Larry Ciecalone, Production & Operations Manager.
Ruth Uhl, Program & Promotion Supervisor.
Martin Vodovoz, Engineering Supervisor.
Lee Winston, Community Affairs Supervisor.
Beverly Carlino Banta, Development Director.
Gloria Sizemore, Business Manager.

KNPB
Reno

Ch. 5

Licensee: Channel 5 Public Broadcasting Inc., Box 14730, Reno, NV 89507.

Studio: College of Education Bldg., Evan St., Reno, NV 89507.

Telephone: 702-784-4555.

Technical Facilities: Channel No. 5 (76-82 MHz). Authorized power: 5.02-kw visual, 1-kw aural. Antenna: 465-ft. above av. terrain, 99-ft. above ground, 5506-ft. above sea level.

Latitude	39°	35'	01"
Longitude	119°	47'	52"

Transmitter: E peak of Red Peak, 4-mi. N of Reno Post Office.

Satellite Earth Station: Scientific-Atlanta, 10-meter C-band.

Ownership: Channel 5 Public Broadcasting Inc.

Began Operation: September 29, 1983.

Represented (legal): Schwartz, Woods & Miller.

Personnel:

James R. Pagliarini, President & Chief Executive Officer & General Manager.
Tom Werner, Chief Engineer.
Jane Coleman, Program Director.
Ron Smith, Marketing & Development Director.

Public/ETV Stations—Nevada

Connie Lentz, Business Manager.
Curt Daniels, Production Manager.

New Hampshire

WENH Durham Ch. 11

Licensee: University of New Hampshire, Box 1100, Durham, NH 03824.

Studio: Broadcast Center, Mast Rd., Durham, NH 03824.

Telephone: 603-868-1100. Fax: 603-868-7552.

Technical Facilities: Channel No. 11 (198-204 MHz). Authorized power: 316-kw visual, 36.1-kw aural. Antenna: 993-ft. above av. terrain, 447-ft. above ground, 1561-ft. above sea level.

Latitude	43°	10'	33"
Longitude	71°	12'	29"

Transmitter: Saddleback Mountain, Deerfield, NH.

Satellite Earth Stations: Andrew, 10-meter C-band; Vertex, 8.1-meter; Drake, Scientific-Atlanta, Standard Components receivers.

News Service: AP.

Ownership: University of New Hampshire. Dale F. Nitzschke, pres.

Began Operation: July 6, 1959.

Represented (legal): Schwartz, Woods & Miller.

Personnel:

Arthur J. Singer, General Manager.
Cynthia Fenneman, Director of Broadcasting.
Stephen Baker, Director of Finance.
Marilyn Pennel, News Director.
Kelly Luoma, Program Manager.
John Wackman, Senior Producer/Director.
Linda Burroughs, Development Director.
Bill Humphreys, Production Manager.
Bob Ross, Director of Engineering.

WEKW-TV Keene Ch. 52

Licensee: University of New Hampshire, Box 1100, Durham, NH 03824.

Studio: See WENH, Durham.

Telephone: 603-868-1100. Fax: 603-868-7552.

Technical Facilities: Channel No. 52 (698-704 MHz). Authorized power: 60.3-kw max. visual, 6.03-kw aural. Antenna: 1080-ft. above av. terrain, 476-ft. above ground, 1993-ft. above sea level.

Latitude	43°	02'	00"
Longitude	72°	22'	04"

Holds CP for change to 94.5-kw max. visual. BPET-890803KE.

Transmitter: Derry Hill, 8-mi. NNW of Keene.

Ownership: University of New Hampshire. Dale F. Nitzschke, pres.

Began Operation: May 21, 1968.

Personnel:

See WENH, Durham.

A-1372

WLED-TV Littleton

Ch. 49

(Satellite of WENH, Durham, NH)

Licensee: University of New Hampshire, Box 1100, Durham, NH 03824.

Studio: See WENH, Durham.

Telephone: 603-868-1100. Fax: 603-868-7552.

Technical Facilities: Channel No. 49 (680-686 MHz). Authorized power: 94-kw visual, 9.4-kw aural. Antenna: 1285-ft. above av. terrain, 443-ft. above ground, 2426-ft. above sea level.

Latitude	44°	21'	14"
Longitude	71°	44'	23"

Transmitter: 3.8-mi. NE of Littleton-Mann Hill.

Ownership: University of New Hampshire. Dale F. Nitzschke, pres.

Began Operation: February 8, 1968.

Personnel:

See WENH, Durham.

New Jersey

WNJS Camden Ch. 23

Licensee: New Jersey Public Bcstg. Authority, Front & Stockton Sts., CN 777, Trenton, NJ 08625-0777.

Studio: See WNJT, Trenton.

Telephone: 609-530-5252. Fax: 609-530-4555.

Technical Facilities: Channel No. 23 (524-530 MHz). Authorized power: 2323-kw max. & 813-kw horizontal visual, 361.4-kw max. & 126-kw horizontal aural. Antenna: 890-ft. above av. terrain, 937-ft. above ground, 1049-ft. above sea level.

Latitude	39°	43'	41"
Longitude	74°	50'	39"

Transmitter: Church Ave. N of Chew Rd., Waterford Works, Waterford Twp.

Multichannel TV Sound: Stereo and separate audio program.

Ownership: New Jersey Public Broadcasting Authority.

Began Operation: October 23, 1972.

Personnel:

See WNJT, Trenton.

WNJM Montclair Ch. 50

Licensee: New Jersey Public Bcstg. Authority.

Studio: See WNJT, Trenton.

Telephone: 609-530-5252. Fax: 609-530-4555.

Technical Facilities: Channel No. 50 (686-692 MHz). Authorized power: 2094-kw max. & 882.9-kw horizontal visual, 314-kw max. & 132.4-kw horizontal aural. Antenna: 803-ft. above av. terrain, 656-ft. above ground, 1049-ft. above sea level.

Latitude	40°	51'	53"
Longitude	74°	12'	03"

Holds CP for change to 5000-kw max. visual, 797-ft. above av. terrain, 607-ft. above ground, 1001-ft. above sea level, transmitter to Clover Rd., Little Falls. BPET-891219KE.

Transmitter: Montclair State College, Little Falls.

TV & Cable Factbook No. 62

Multichannel TV Sound: Stereo and separate audio program.

Ownership: New Jersey Public Broadcasting Authority.

Began Operation: June 2, 1973.

Represented (legal): Schwartz, Woods & Miller.

Personnel:
See WNJT, Trenton.

WNJB
New Brunswick
Ch. 58

Licensee: New Jersey Public Bcstg. Authority.

Studio: See WNJT, Trenton.

Telephone: 609-530-5252. **Fax:** 609-530-4555.

Technical Facilities: Channel No. 58 (734-740 MHz). Authorized power: 1320-kw max. visual, 198-kw max. aural. Antenna: 726-ft. above av. terrain, 375-ft. above ground, 923-ft. above sea level.

Latitude	40°	37'	17"
Longitude	74°	30'	15"

Transmitter: 7 Geiger Lane, Warren Twp.

Multichannel TV Sound: Stereo and separate audio program.

Ownership: New Jersey Public Broadcasting Authority.

Began Operation: June 2, 1973.

Personnel:
See WNJT, Trenton.

WNJT
Trenton
Ch. 52

Licensee: New Jersey Public Bcstg. Authority, CN 777, Front & Stockton Sts., Trenton, NJ 08625-0777.

Studios: Front & Stockton Sts., CN 777, Trenton, NJ 08625-0777; 50 Park Place, Newark, NJ 07102.

Telephone: 609-530-5252.

Technical Facilities: Channel No. 52 (698-704 MHz). Authorized power: 1950-kw max. visual, 288-kw max. aural. Antenna: 889-ft. above av. terrain, 932-ft. above ground, 1004-ft. above sea level.

Latitude	40°	16'	58"
Longitude	74°	41'	11"

Transmitter: 3260 Brunswick Pike, Rte. 1, Lawrence Twp.

Multichannel TV Sound: Stereo and separate audio program.

Satellite Earth Stations: Andrew, 10-meter C-band; Microdyne, 4.5-meter Ku & C-band; Standard Communications, Chapparral receivers.

News Services: AP, Dow Jones, National Business Wire.

Ownership: New Jersey Public Broadcasting Authority. Scott Kobler, chmn.

Began Operation: April 5, 1971.

Represented (legal): Schwartz, Woods & Miller.

Personnel:
George Hoover, General Manager.
Larry Holden, Director of Programming.
Walter Freas, Director of Educational Services.
Larry H. Will, Assistant Director of Engineering.
William Jobes, Director of News & Public Affairs.
Stan Fleming, Physical Plant & Assets Engineer.
Bob Barnett, Equal Opportunity Employment Officer.
Karen Spencer, Acting Director of Development.
Linda Tesasso, Director of Underwriting.
Jeff Friedman, Production Manager.
Susan Swords, Communications Director.
David Crump, Finance Director.

New Mexico

KAZQ
Albuquerque
Ch. 32

Licensee: Alpha-Omega Bcstg. of Albuquerque Inc., 4501 Montgomery NE, Albuquerque, NM 87109.

Studio: 4501 Montgomery NE, Albuquerque, NM 87110.

Telephone: 505-884-8355.

Technical Facilities: Channel No. 32 (578-584 MHz). Authorized power: 41.18-kw max. visual, 1.72-kw max. aural. Antenna: 4057-ft. above av. terrain, 61-ft. above ground, 10,682-ft. above sea level.

Latitude	35°	12'	51"
Longitude	106°	27'	01"

Transmitter: Sandia Crest, Albuquerque.

Ownership: Alpha-Omega Bcstg. of Albuquerque Inc.

Began Operation: October 12, 1987.

Represented (legal): John H. Midlen Jr.

Represented (engineering): Larry D. Ellis & Associates.

Personnel:
Raymond L. Franks Jr., President.
Brenton Franks, General Manager.
Rob Rumseyer, Chief Engineer.
Ron Romero, Promotion Director.

KNME-TV
Albuquerque
Ch. 5

Licensee: Regents of University of New Mexico & Board of Education of the City of Albuquerque, Albuquerque, NM 87102.

Studio: 1130 University Blvd. NE, Albuquerque, NM 87102.

Telephone: 505-277-2121. **Fax:** 505-277-6904.

Technical Facilities: Channel No. 5 (76-82 MHz). Authorized power: 26.9-kw visual, 3.95-kw aural. Antenna: 4230-ft. above av. terrain, 199-ft. above ground, 10,839-ft. above sea level.

Latitude	35°	12'	44"
Longitude	106°	26'	57"

Transmitter: Sandia Crest, 13-mi. NE of Albuquerque.

Satellite Earth Stations: Transmit/receive Andrew, 10-meter C-band; SatCom, 9.2-meter C-band; Microdyne, Scientific-Atlanta, Standard Omni receivers.

Ownership: Regents of the University of New Mexico & Board of Education of the City of Albuquerque.

Began Operation: May 1, 1958.

Represented (legal): Dow, Lohnes & Albertson.

Personnel:
Jon Cooper, General Manager.
John Morand, Director of Engineering.
Shirley Casados, Program Director.
Joan Rebecchi, Advertising & Promotion Manager.
Joe Miera, Director, Business Affairs.
Martha Day, Development Manager.
Chris Johnson, Operations Director.

KRWG-TV
Las Cruces
Ch. 22

Licensee: Regents of New Mexico State University, Box 30001, Las Cruces, NM 88003.

Public/ETV Stations—New Mexico

Studio: New Mexico State U., Dept. TV 22, Las Cruces, NM 88003.

Telephone: 505-646-2222.

Technical Facilities: Channel No. 22 (518-524 MHz). Authorized power: 1450-kw visual, 145-kw aural. Antenna: 450-ft. above av. terrain, 403-ft. above ground, 4847-ft. above sea level.

Latitude	32°	15'	23.80"
Longitude	106°	58'	33.70"

Transmitter: 0.5-mi. S of U.S. Hwy. 70-80, 12-mi. W of Las Cruces.

Satellite Earth Stations: Collins, 10-meter Ku & C-band; Standard Communications receivers.

News Service: AP.

Ownership: Regents of New Mexico State University.

Began Operation: June 29, 1973.

Represented (legal): Dow, Lohnes & Albertson.

Personnel:

Ronald Salak, General Manager.
Carl Natone, Chief Engineer.
Gary Worth, News Director.
James Ficklin, Program Manager.
Edith Treadwell, Promotion Director.
Doug Rains, Development Director.
J. O. Jarvis, Production Manager.

KENW Portales Ch. 3

Licensee: Regents of Eastern New Mexico University, KENW, Portales, NM 88130.

Studio: Eastern New Mexico U. Campus, Portales, NM 88130.

Telephone: 505-562-2112. Fax: 505-562-2590.

Technical Facilities: Channel No. 3 (60-66 MHz). Authorized power: 100-kw visual, 20-kw aural. Antenna: 1150-ft. above av. terrain, 1083-ft. above ground, 5549-ft. above sea level.

Latitude	33°	33'	18.50"
Longitude	103°	39'	02.70"

Transmitter: Approx. 10-mi. N of Caprock, NM.

Satellite Earth Station: Collins, 10-meter; Microdyne, Rockwell receivers.

News Service: CNN.

Ownership: Eastern New Mexico University. Gari Fails, chmn., Board of Regents; Dr. Everett Frost, pres.

Began Operation: September 1, 1974.

Personnel:

Duane W. Ryan, Director of Broadcasting.
Jim Zupancic, Associate Director of Broadcasting & Business Manager.
John Johnson, Director of Broadcast Engineering.
Clyde R. Powell, Director of Instructional Television.
Don Criss, Community Relations & Production Director.
Sandi Bergman, Development Director.
Jan Smartnick, Fundraising Director.
Linda Stefanovic, Program Director.

New York

WMHQ Albany-Schenectady (formerly WMHX) Ch. 45

Licensee: WMHT Educational Telecommunications, 17 Fern Ave., Schenectady, NY 12306.

Studio: See WMHT, Schenectady-Albany-Troy.

Telephone: 518-356-1700. Fax: 518-356-0173.

Technical Facilities: Channel No. 45 (656-662 MHz). Authorized power: 2950-kw max. visual, 295-kw max. aural. Antenna: 1110-ft. above av. terrain, 151-ft. above ground, 1961-ft. above sea level.

Latitude	42°	37'	37"
Longitude	74°	00'	40"

Transmitter: 0.2-mi. W of Pinnacle Rd., approx. 1-mi. S of intersection with Beaver Dam Rd.

Satellite Earth Stations: Andrew, 10-meter; Comtech, 3.8-meter; Scientific-Atlanta, Standard Agile Omni receivers.

FM Affiliate: WHMT-FM, 11-kw, 89.1 MHz (No. 206), 915 ft.

News Service: AP.

Ownership: WMHT Educational Telecommunications. Charles Touhey, chmn.; Matthew Bendrer IV, vice. chmn.; William F. Bortis, secy.; John J. Puig, treas.

Began Operation: December 3, 1984 as commercial station. Sale of control to U. Bertram Ellis Jr. approved by FCC July 3, 1986 but not consummated. Sale by Union Street Video Inc., Debtor-in-Possession, to present owner approved by FCC July 24, 1987 (Television Digest, Vol 27:22). Suspended operation July 31, 1991. Resumed operation September 27, 1993.

Represented (legal): Schwartz, Woods & Miller.

Personnel:

See WMHT, Schenectady-Albany-Troy.

WSKG Binghamton Ch. 42

Licensee: WSKG Public Telecommunications Council, Box 3000, Binghamton, NY 13902.

Studio: 601 Gates Rd., Vestal, NY 13850.

Telephone: 607-729-0100. Fax: 607-729-7328.

Technical Facilities: Channel No. 42 (638-644 MHz). Authorized power: 600-kw visual, 60-kw aural. Antenna: 1230-ft. above av. terrain, 934-ft. above ground, 2559-ft. above sea level.

Latitude	42°	03'	22"
Longitude	75°	56'	33"

Transmitter: Ingraham Hill Rd., Binghamton, NY.

Satellite Earth Stations: Andrew, 4.5-meter C-band; Comtech, 3.8-meter C-band; Standard Communications, Texscan receivers.

FM Affiliate: WSKG-FM, 10-kw, 89.3 MHz (No. 207), 942-ft.

News Services: AP, NPR.

Ownership: WSKG Public Telecommunications Council. Robert Ivers, chmn.

Began Operation: May 12, 1968.

Represented (legal): Dow, Lohnes & Albertson.

Personnel:

Michael Ziegler, President & Chief Executive Officer.
Manfred Edwards, Senior Vice President, Finance.
June M. Smith, Vice President, Broadcasting.
Judy Siggins, Vice President, Marketing.
Faith Rogow, Educational Services Manager.
Mark Polovick, Associate Vice President, Engineering Operations.
Katherine Bacon, Manager of Corporate Communications.
Peter Iglinski, News Coordinator.
Donna Hill, Radio Program Manager.
Jodi Hynes-Miller, Underwriting & Sales Manager.
Gary Reinbolt, Director of Production.

WNED-TV
Buffalo
 Ch. 17

Licensee: Western New York Public Bcstg. Association, Box 1263, Buffalo, NY 14240.

Studio: 184 Barton St., Buffalo, NY 14213.

Telephone: 716-881-5000. Fax: 716-881-6127.

Technical Facilities: Channel No. 17 (488-494 MHz). Authorized power: 2500-kw max. & 1778-kw horizontal visual, 250-kw max. & 177.8-kw horizontal aural. Antenna: 999-ft. above av. terrain, 1008-ft. above ground, 1541-ft. above sea level.

Latitude	43°	01'	48"
Longitude	78°	55'	15"

Transmitter: 0.6-mi. NNE of intersection of Whitehaven & Harvey Rds., Grand Island.

Multichannel TV Sound: Stereo and separate audio program.

AM Affiliate: WEBR, 5-kw, 970 kHz.

FM Affiliate: WNED-FM, 105-kw, 94.5 MHz (No. 233), 710-ft.

Ownership: Western New York Public Bcstg. Association. Urban J. Pauly, chmn.

Began Operation: March 30, 1959 under STA using facilities of off-air WBUF (Ch. 17) until May 29, 1959. Resumed operation October 19, 1959.

Represented (legal): Schwartz, Woods & Miller.

Represented (engineering): John F. X. Browne & Associates Inc.

Personnel:

- J. Michael Collins, President & Chief Executive Officer.
- Anthony P. Buttino, Vice President, Television.
- Susan W. Hayes, Vice President, Development & Publicity.
- Michael G. Sutton, Vice President, Finance & Business Affairs.
- Paul Hartman, Vice President, Special Projects & Planning.
- Richard Daly, Vice President, Radio.
- David R. Cady, Executive Producer.
- Jonathan E. Herrington, Director of Engineering.
- Dick Hanratty, Program Director.
- Debra Beller, Promotion Director.
- Wilbur L. George, Production Manager.
- Cindy Munschauer, Development Director.
- Vanessa Robertson, Traffic Manager.

WNEQ-TV
Buffalo
 Ch. 23

Licensee: Western New York Public Bcstg. Association, Box 1263, Buffalo, NY 14240.

Studio: See WNED-TV, Buffalo.

Mailing Address: Box 1263, Buffalo, NY 14240.

Telephone: 716-881-5000. Fax: 716-881-6127.

Technical Facilities: Channel No. 23 (524-530 MHz). Authorized power: 957-kw max. visual, 95.7-kw max. aural. Antenna: 1007-ft. above av. terrain, 1017-ft. above ground, 1582-ft. above sea level.

Latitude	43°	01'	48"
Longitude	78°	55'	15"

Transmitter: 0.6-mi. NNE of intersection of Whitehaven & Harvey Rds., Grand Island.

Satellite Earth Station: Andrew, 10-meter C-band; Scientific-Atlanta, Standard Communications receivers.

AM Affiliate: WEBR, 970 kHz.

FM Affiliate: WNED-FM, 105 kw, 94.5 MHz (No. 233), 710-ft.

News Services: AP, UPI.

Ownership: Western New York Public Bcstg. Association. Urban J. Pauly, chmn.

Began Operation: May 13, 1987.

Represented (legal): Schwartz, Woods & Miller.

Personnel:

See WNED-TV, Buffalo.

WLIW
Garden City
 Ch. 21

Licensee: Long Island ETV Council Inc., 1425 Old Country Rd., Box 21, Plainview, NY 11803.

Studio: Channel 21 Dr., Plainview, NY 11803-5015.

Telephone: 516-367-2100. Fax: 516-454-8924.

Technical Facilities: Channel No. 21 (512-518 MHz). Authorized power: 1150-kw max. & 562-kw horizontal visual, 115-kw horizontal aural. Antenna: 400-ft. above av. terrain, 324-ft. above ground, 560-ft. above sea level.

Latitude	40°	47'	19"
Longitude	73°	27'	09"

Transmitter: Channel 21 Dr., Plainview.

Satellite Earth Station: Collins, 10-meter C-band; Collins receivers.

Ownership: Long Island ETV Council Inc. Robert P. Quinn, chmn.

Began Operation: January 14, 1969.

Represented (legal): Schwartz, Woods & Miller.

Represented (engineering): Aster Associates.

Personnel:

- Terrel Cass, President & General Manager.
- Christopher Funkhouser, Director of Programming.
- Ronni Amster, Director of Development.
- Lydia Coppola, Director of Finance.
- Tom D'Agostino, Director of Engineering.
- Susan Avers Klein, Public Information Manager.
- Roy Hammond, Director of Production Projects.

WNYC-TV
New York
 Ch. 31

Licensee: City of New York: WNYC Communications Group, 26th Floor, Municipal Bldg., 1 Centre St., New York, NY 10007.

Studio: Municipal Bldg., 1 Centre St., New York, NY 10007.

Telephone: 212-669-7800. Fax: 212-669-8986.

Technical Facilities: Channel No. 31 (572-578 MHz). Authorized power: 2800-kw visual, 280-kw aural. Antenna: 1560-ft. above av. terrain, 1584-ft. above ground, 1596-ft. above sea level.

Latitude	40°	42'	43"
Longitude	74°	00'	49"

Transmitter: One World Trade Center.

AM Affiliate: WNYC, 820 kHz.

FM Affiliate: WNYC-FM, 93.9 MHz.

News Services: AP, UPI.

Ownership: City of New York: WNYC Communications Group.

Began Operation: November 1, 1962.

Represented (legal): Arnold & Porter.

Personnel:

- Thomas Morgan, President.
- Ernie E. Dachel, Vice President, Engineering & Operations.
- Marsha Hahn, Chief Financial Officer & Director of Administration.
- David Sit, Managing Director, TV.
- Polly Runyon, Managing Director, Development.
- Deborah Thomas, Managing Director, Communications.
- Bill Mullahy, Managing Director, Membership.
- John McCrory, Managing Director, Leased Time Programming & Cable Relations.

Public/ETV Stations—New York

WNYE-TV

New York

Ch. 25

Licensee: Board of Education of City of New York, 110 Livingston St., Brooklyn, NY.

Studio: 112 Tillary St., Brooklyn, NY 11201.

Telephone: 718-935-4480. **Fax:** 718-855-8863.

Technical Facilities: Channel No. 25 (536-542 MHz). Authorized power: 2432-kw max. visual. Antenna: 1295-ft. above av. terrain, 1289-ft. above ground, 1339-ft. above sea level.

Latitude	40°	44'	54"
Longitude	73°	59'	10"

Requests CP for change 658-kw max. visual, 709-ft. above av. terrain, 621-ft. above ground, 678-ft. above sea level, lat. 40° 41' 21", long. 73° 58' 37", transmitter to 29 Fort Greene Place, Brooklyn. BPET-920804KL.

Transmitter: 350 5th Ave., Empire State Building.

FM Affiliate: WNYE, 20-kw, 91.5 MHz (No. 218), 415-ft.

Ownership: Board of Education of City of New York. Harvey Gamer, Interim Chancellor.

Began Operation: April 3, 1967.

Represented (legal): Arnold & Porter.

Represented (engineering): Moffet, Larson & Johnson Inc.

Personnel:

Terence M. O'Driscoll, Station Manager.
Troy Holman, Chief Technical Supervisor.
Drew Anareotta, New Director.
Michael Fran, Program Director.
John Nolan, Production Manager.

WNET

New York-Newark, New Jersey

Ch. 13

Licensee: Educational Bcstg. Corp., 356 W. 58th St., New York, NY 10019.

Studios: 356 W. 58th St., New York, NY 10019; Gateway One, Newark, NJ 07102.

Telephone: 212-560-2000. **Fax:** 212-560-3297.

Technical Facilities: Channel No. 13 (210-216 MHz). Authorized power: 58.9-kw max. & 42.7-kw horizontal visual, 7.94-kw aural. Antenna: Circularly polarized, 1637-ft. above av. terrain, 1726-ft. above ground, 1738-ft. above sea level.

Latitude	40°	42'	43"
Longitude	74°	00'	49"

Transmitter: 1 World Trade Center.

Multichannel TV Sound: Stereo and separate audio program.

Satellite Earth Station: Transmit/receive Collins, 10-meter C-band; Rockwell receivers.

News Service: AP.

Ownership: Educational Broadcasting Corp.

Began Operation: September 16, 1962.

Represented (legal): Leventhal, Senter & Lerman.

Represented (engineering): Smith & Powstenko.

Personnel:

Dr. William F. Baker, President & Chief Executive Officer.
George L. Miles Jr., Executive Vice President & Chief Operating Officer.
Ruth Ann Burns, Vice President, Director of Educational Resources Center.
Harry Chancey, Vice President & Director, Program Services.
Jonathan Olken, Vice President & Director, Marketing, Membership, Development & Communication.
H. Melvin Ming, Vice President & Chief Administrative Officer.
Frank Graybill, Chief Engineer.
Edward Campo, Controller.

WNPI-TV

Norwood

Ch. 18

Licensee: St. Lawrence Valley ETV Council, 1056 Arsenal St., Watertown, NY 13601.

Studio: See WNPE-TV, Watertown.

Telephone: 315-782-3142. **Fax:** 315-780-2491.

Technical Facilities: Channel No. 18 (494-500 MHz). Authorized power: 666-kw max. & 556-kw horizontal visual, 100-kw max. & 83.4-kw horizontal aural. Antenna: 797-ft. above av. terrain, 732-ft. above ground, 1965-ft. above sea level.

Latitude	44°	29'	30"
Longitude	74°	51'	29"

Transmitter: Approx. 2.2-mi. ESE of Colton.

Ownership: St. Lawrence Valley ETV Council. See WNPE-TV, Watertown.

Began Operation: September 5, 1971.

Represented (engineering): Cohen, Dippell & Everist, P.C.

Personnel:

See WNPE-TV, Watertown.

WCFE-TV

Plattsburgh

Ch. 57

Licensee: Northeast New York Public Telecommunications Council Inc., 1 Sesame St., Plattsburgh, NY 12901.

Studio: 1 Sesame St., Plattsburgh, NY 12901.

Telephone: 518-563-9770. **Fax:** 518-561-1928.

Technical Facilities: Channel No. 57 (728-734 MHz). Authorized power: 800-kw max. visual, 80-kw max. aural. Antenna: 2431-ft. above av. terrain, 446-ft. above ground, 4096-ft. above sea level.

Latitude	44°	41'	43"
Longitude	73°	53'	00"

Transmitter: 3-mi. SE of Lyon Mountain Village.

Multichannel TV Sound: Stereo and separate audio program.

Satellite Earth Station: DH Satellite, 5-meter C-band; Standard Communications receivers.

FM Affiliate: WCFE-FM, 91.9 MHz.

Ownership: Northeast New York Public Telecommunications Council Inc. Gilbert Duken, chmn.; Margaret Roy, vice chmn.

Began Operation: March 6, 1977.

Represented (legal): Dow, Lohnes & Albertson.

Personnel:

Gerald K. Bates, President & General Manager.
John Flanzer, Vice President & Program Manager.
Joann Flick, Director, Educational & Community Services.
Charles Zarbo, Assistant Vice President & Chief Engineer.
Eileen T. Bougill, Director of Administration.
Janice La Fave, Public Information Coordinator.
Jane Ashley, Sales Associate.
Susan Vance, Director of Development.

WXXI-TV

Rochester

Ch. 21

Licensee: WXXI Public Broadcasting Council, Box 21, Rochester, NY 14601.

Studio: 280 State St., Rochester, NY 14614.

Telephone: 716-325-7500. **Fax:** 716-258-0339.

Technical Facilities: Channel No. 21 (512-518 MHz). Authorized power: 1230-kw max. & 912-kw horizontal visual, 123-kw max. & 91.2-kw horizontal aural. Antenna: 500-ft. above av. terrain, 345-ft. above ground, 1018-ft. above sea level.

Latitude	43°	08'	07.00"
Longitude	77°	35'	02.50"

Transmitter: Pinnacle Hill, Brighton, NY.

Multichannel TV Sound: Stereo and separate audio program.

Satellite Earth Stations: Andrew, 10-meter C-band; Comtech, 3.8-meter Ku-band; Collins, Standard Communications receivers.

AM Affiliate: WXXI, 5.5-kw, 1370 kHz, 200-ft.

FM Affiliate: WXXI-FM, 45-kw, 91.5 MHz (No. 218), 436-ft.

News Service: AP.

Ownership: WXXI Public Broadcasting Council. Robert E. Brown, chmn.

Began Operation: September 6, 1966.

Represented (legal): Schwartz, Woods & Miller.

Represented (engineering): John F. X. Browne & Associates, P.C.

Personnel:

- William J. Pearce, President & General Manager.
- Deborah Onslow, Senior Vice President.
- Nancy Brush, Vice President, Major & Deferred Giving.
- Robert Owens, Television Program Manager.
- Adele McCarthy, Manager of Promotion & Public Relations.
- Judith Lemoncelli, Manager of Corporate Development & Special Events.
- Mark Leonard, Director of Production.
- John R. Bell, Manager, Broadcast Operations.
- Jan Pazral, Chief Engineer.

WMHT
Schenectady-Albany-Troy
Ch. 17

Licensee: WMHT Educational Telecommunications, Box 17, Schenectady, NY 12301-0017.

Studio: 17 Fem Ave., Schenectady, NY 12306.

Telephone: 518-356-1700. Fax: 518-356-0173.

Technical Facilities: Channel No. 17 (488-494 MHz). Authorized power: 2630-kw max. visual, 263-kw max. aural. Antenna: 980-ft. above av. terrain, 271-ft. above ground, 1791-ft. above sea level.

Latitude	42°	38'	13"
Longitude	74°	00'	06"

Transmitter: Pinnacle Rd., RD 1, Voorheesville, Twp. of New Scotland, NY.

Multichannel TV Sound: Stereo and separate audio program.

Satellite Earth Stations: Andrew, 10-meter; Comtech, 3.8-meter; Scientific-Atlanta, Standard Agile Omni receivers.

FM Affiliate: WMHT-FM, 11-kw, 89.1 MHz (No. 206), 915-ft.

News Service: AP.

Ownership: WMHT Educational Telecommunications. Charles Touhey, chmn.; Matthew Bendrer IV, vice. chmn.; William F. Bortis, secy.; John J. Puig, treas.

Began Operation: March 26, 1962.

Represented (legal): Schwartz, Woods & Miller.

Personnel:

- Donn Rogosin, President & General Manager.
- Tom Merklinger, Director of Television Operations.
- Marianne Potter, Program Manager.
- Glenda Bullock, Director of Public Relations.
- Marianna Cunningham, Director of Radio.
- Elizabeth M. Hood, Director of Administration.
- Derk J. van Rijsewijk, Chief Operator.

WCNY-TV
Syracuse

Ch. 24

Licensee: Public Bcstg. Council of Central New York Inc, Box 2400, Syracuse, NY 13220-2400.

Studio: 506 Old Liverpool Rd., Liverpool, NY 13088.

Telephone: 315-453-2424. Fax: 315-451-8824.

Technical Facilities: Channel No. 24 (530-536 MHz). Authorized power: 2290-kw max. visual, 229-kw max. aural. Antenna: 1354-ft. above av. terrain, 783-ft. above ground, 2332-ft. above sea level.

Latitude	42°	56'	42"
Longitude	76°	01'	28"

Transmitter: Sweet & Sevier Rds., Pompey, NY.

Satellite Earth Station: Andrew, 10-meter C-band; Collins receivers.

FM Affiliate: WCNY-FM, 18.6 kw, 91.3 MHz (No. 217), 741-ft.

News Service: AP.

Ownership: The Public Bcstg. Council of Central New York Inc. Richard A. Konys, chmn.; W. Carroll Coyne, vice chmn.; Chester D. Amund, vice chmn.

Began Operation: December 20, 1965.

Represented (legal): Haley, Bader & Potts.

Represented (engineering): John F. X. Browne & Associates, P.C.

Personnel:

- Richard W. Russell, President & Chief Executive Officer.
- Hugh J. Cleland, Chief Engineer.
- Carol Satchwell, Director of Educational Services.
- Jack Neal, Director of Programming.
- Paul Dunn, Director of Corporate Communications & Planning.
- Tom Burton, Director of Development.
- Jack Dunn, Controller.

WNPE-TV
Watertown

Ch. 16

Licensee: St. Lawrence Valley ETV Council, 1056 Arsenal St., Watertown, NY 13601.

Studio: 1056 Arsenal St., Watertown, NY 13601.

Telephone: 315-782-3142. Fax: 315-782-2491.

Technical Facilities: Channel No. 16 (482-488 MHz). Authorized power: 618-kw max. & 525-kw horizontal visual, 123.6-kw max. & 105-kw horizontal aural. Antenna: 915-ft. above av. terrain, 939-ft. above ground, 2484-ft. above sea level.

Latitude	43°	51'	44"
Longitude	75°	43'	40"

Transmitter: State Rte. 194, 0.7-mi. SW of Pinckney Corners, near Watertown.

Satellite Earth Station: Collins, 10-meter; Collins receivers.

Ownership: St. Lawrence Valley ETV Council. Allen Smith, chmn.; Thomas Hanley, vice chmn.; Judy Chittenden, secy.; Tony Morgia, treas. Also operates WNPI-TV, Norwood, NY.

Began Operation: August 9, 1971.

Represented (legal): Schwartz, Woods & Miller.

Represented (engineering): Cohen, Dippell & Everist, P.C.

Personnel:

- William J. Saiff Jr., President & General Manager.
- Glenn H. Gough, Program Manager.
- Janette Thune, Promotion Director.
- Tim Hilts, Business Manager.
- James W. Edwards, Chief Engineer.

Public/ETV Stations—North Carolina

North Carolina

WUNF-TV

Asheville

Ch. 33

(Programmed simultaneously with WUNC-TV, Chapel Hill)

Licensee: University of North Carolina.

Studio: See WUNC-TV, Chapel Hill.

Technical Facilities: Channel No. 33 (584-590 MHz). Authorized power: 1510-kw max. visual, 153-kw max. aural. Antenna: 2620-ft. above av. terrain, 339-ft. above ground, 6060-ft. above sea level.

Latitude	35°	25'	32"
Longitude	82°	45'	25"

Transmitter: Mount Pisgah, 16.7-mi. SW of Asheville.

Ownership: University of North Carolina.

Began Operation: September 11, 1967.

Personnel:

See WUNC-TV, Chapel Hill.

WUNC-TV

Chapel Hill

Ch. 4

Licensee: University of North Carolina, Box 14900, Research Triangle Park, NC 27709-4900.

Studio: 10 T. W. Alexander Dr., Research Triangle Park, NC 27709.

Telephone: 919-549-7000. Fax: 919-549-7201.

Technical Facilities: Channel No. 4 (66-72 MHz). Authorized power: 100-kw visual, 20-kw aural. Antenna: 1017-ft. above av. terrain, 748-ft. above ground, 1496-ft. above sea level.

Latitude	35°	51'	59"
Longitude	79°	10'	01"

Holds CP for change to 1539-ft. above av. terrain, 1270-ft. above ground, 2018-ft. above sea level. BPET-920112KE.

Transmitter: Jones Ferry Rd. at Chatham County & Orange County line, 6.5-mi. SSW of Chapel Hill.

Multichannel TV Sound: Stereo only.

Satellite Earth Stations: Andrew, 10-meter C-band; Vertex, 8.1-meter Ku-band; Collins receivers.

Ownership: University of North Carolina. C.D. Spangler Jr., pres.

Began Operation: January 8, 1955.

Represented (legal): Schwartz, Woods & Miller.

Personnel:

Tom Howe, Director.

William (Kip) Campbell, Director of Engineering.

Larry G. Owen, Director of Administration.

Chancy M. Kapp, Executive, Grants & Communications.

Camille Patterson, Development Director.

Diana Hatch, Communications.

Diane Lucas, Programming Director.

Bobby Royster, Director of Production.

Harvey Arnold, Associate Director, Engineering.

Paul Vandergrift, Director of Educative Services.

WTVI

Charlotte

Ch. 42

Licensee: Charlotte-Mecklenburg Public Bcstg. Authority, Charlotte, NC 28205.

Studio: 3242 Commonwealth Ave., Charlotte, NC 28205.

Telephone: 704-372-2442. Fax: 704-335-1358.

Technical Facilities: Channel No. 42 (638-644 MHz). Authorized power: 2750-kw max. visual, 550-kw max. aural. Antenna: 1280-ft. above av. terrain, 1247-ft. above ground, 1936-ft. above sea level.

Latitude	35°	17'	14"
Longitude	80°	41'	45"

Transmitter: 12541 Caldwell Rd.

Satellite Earth Station: Collins, 10-meter; Standard Communications receivers.

Ownership: Charlotte-Mecklenburg Public Bcstg. Authority. Public commission established by Charlotte-Mecklenburg Board of Education & the Mecklenburg County Commission. Richard Wagoner, chmn.; Franklin McCain, secy.; Dale Johnson, treas.

Began Operation: August 27, 1965.

Represented (legal): Schwartz, Woods & Miller.

Personnel:

Harold A. Bouton, President & General Manager.

Elliot B. Sanderson, Senior Vice President.

Jim Luttrell, Vice President, Engineering.

Sheila Tucker, Vice President, Programming & Promotion.

Phyllis Jones, Vice President, Finance & Administration.

Mary Ciminelli, Vice President, Development.

Beverly Oorn-Steele, Outreach Manager.

Dick Pahle, Marketing Manager.

Tom Klipp, Director, Production Services.

Wray Ware, Chief Engineer.

WUND-TV

Columbia

Ch. 2

(Programmed simultaneously with WUNC-TV, Chapel Hill)

Licensee: University of North Carolina.

Studio: See WUNC-TV, Chapel Hill.

Telephones: 919-797-4317; 919-549-7202.

Technical Facilities: Channel No. 2 (54-60 MHz). Authorized power: 100-kw visual, 15.1-kw aural. Antenna: 990-ft. above av. terrain, 1041-ft. above ground, 1047-ft. above sea level.

Latitude	35°	53'	59"
Longitude	76°	20'	52"

Transmitter: State Rd. 1117, 0.3-mi. N of U.S. 64, 5.5-mi. W of Columbia.

Ownership: University of North Carolina.

Began Operation: September 10, 1965.

Personnel:

Mike Cohoon, Engineer.

See WUNC-TV, Chapel Hill.

WUNG-TV

Concord

Ch. 58

(Programmed simultaneously with WUNC-TV, Chapel Hill)

Licensee: University of North Carolina.

Studio: See WUNC-TV, Chapel Hill.

Technical Facilities: Channel No. 58 (734-740 MHz). Authorized power: 5000-kw max. visual, 124-kw max. aural. Antenna: 1390-ft. above av. terrain, 1391-ft. above ground, 2023-ft. above sea level.

Latitude	35°	21'	30"
Longitude	80°	36'	37"

Transmitter: 0.83-mi., 353.6° N of intersection of State Hwy. NC-49 & State Rd. 1309.

Ownership: University of North Carolina.

Began Operation: September 11, 1967.

Personnel:

See WUNC-TV, Chapel Hill.

**WUNK-TV
Greenville**

Ch. 25

(Programmed simultaneously with WUNC-TV, Chapel Hill)

Licensee: University of North Carolina.

Studio: See WUNC-TV, Chapel Hill.

Telephones: 919-753-5541; 919-549-5225. Fax: 919-549-5225.

Technical Facilities: Channel No. 25 (536-542 MHz). Authorized power: 1256-kw max. & 562-kw horizontal visual, 63-kw max. & 56-kw horizontal aural. Antenna: 1152-ft. above av. terrain, 1138-ft. above ground, 1217-ft. above sea level.

Latitude	35°	33'	01"
Longitude	77°	36'	02"

Transmitter: 2-mi. S of Farmville on U.S. 258.

Ownership: University of North Carolina.

Began Operation: May 7, 1972.

Personnel:

See WUNC-TV, Chapel Hill.

**WUNM-TV
Jacksonville**

Ch. 19

(Programmed simultaneously with WUNC, Chapel Hill)

Licensee: University of North Carolina.

Studio: See WUNC-TV, Chapel Hill.

Telephones: 919-448-4191; 919-549-7219.

Technical Facilities: Channel No. 19 (500-506 MHz). Authorized power: 3020-kw max. visual, 302-kw max. aural. Antenna: 1840-ft. above av. terrain, 1999-ft. above ground, 2049-ft. above sea level.

Latitude	35°	06'	18"
Longitude	77°	20'	15"

Transmitter: State Rte. 41, 3-mi. NNE of Trenton.

Ownership: University of North Carolina.

Began Operation: November 16, 1982.

Personnel:

Edward Borden, Engineer.
See WUNC-TV, Chapel Hill.

**WUNE-TV
Linville**

Ch. 17

(Programmed simultaneously with WUNC-TV, Chapel Hill)

Licensee: University of North Carolina.

Studio: See WUNC-TV, Chapel Hill.

Telephone: 919-549-7217.

Technical Facilities: Channel No. 17 (488-494 MHz). Authorized power: 918-kw max. visual, 91.8-kw max. aural. Antenna: 1808-ft. above av. terrain, 430-ft. above ground, 5036-ft. above sea level.

Latitude	36°	03'	47"
Longitude	81°	50'	33"

Transmitter: 1.3-mi. E of Linville, atop Grandmother Mountain, Avery County.

Ownership: University of North Carolina.

Began Operation: September 11, 1967.

Personnel:

Allan Ingwersen, Engineer.
Darrell Burleson, Engineer.
See WUNC-TV, Chapel Hill.

**WUNP-TV
Roanoke Rapids**

Ch. 36

(Programmed simultaneously with WUNC-TV, Chapel Hill)

Licensee: University of North Carolina.

Studio: See WUNC-TV, Chapel Hill.

Telephone: 919-586-5218.

Technical Facilities: Channel No. 36 (602-608 MHz). Authorized power: 1540-kw visual, 154-kw aural. Antenna: 1452-ft. above av. terrain, 1483-ft. above ground, 1767-ft. above sea level.

Latitude	36°	17'	28"
Longitude	77°	50'	10"

Transmitter: 1.5-mi. NE of intersection of Hwys. 48 & 561, Brinkleyville.

Ownership: University of North Carolina.

Began Operation: October 16, 1986.

Personnel:

Kenneth Wright, Engineer.
See WUNC-TV, Chapel Hill.

**WUNJ-TV
Wilmington**

Ch. 39

(Programmed simultaneously with WUNC-TV, Chapel Hill)

Licensee: University of North Carolina.

Studio: See WUNC-TV, Chapel Hill.

Telephones: 919-253-4191; 919-549-7239.

Technical Facilities: Channel No. 39 (620-626 MHz). Authorized power: 4470-kw max. visual, 447-kw max. aural. Antenna: 1814-ft. above av. terrain, 1801-ft. above ground, 1860-ft. above sea level.

Latitude	34°	07'	51"
Longitude	78°	11'	16"

Transmitter: 5-mi. NNW of Bolivia on Lewis Swamp Rd.

Ownership: University of North Carolina.

Began Operation: June 4, 1971.

Personnel:

William E. Harris, Engineer.
See WUNC-TV, Chapel Hill.

**WUNL-TV
Winston-Salem**

Ch. 26

(Programmed simultaneously with WUNC-TV, Chapel Hill)

Licensee: University of North Carolina.

Studio: See WUNC-TV, Chapel Hill.

Telephone: 919-549-7263.

Technical Facilities: Channel No. 26 (542-548 MHz). Authorized power: 776-kw max. & 302-kw horizontal visual, 77-kw max. & 31-kw horizontal aural. Antenna: 1670-ft. above av. terrain, 363-ft. above ground, 2742-ft. above sea level.

Latitude	36°	22'	34"
Longitude	80°	22'	14"

Public/ETV Stations—North Carolina

Holds CP for change to 5000-kw max. visual, 1654-ft. above av. terrain, 328-ft. above ground, 2707-ft. above sea level. BPET-901211KE.

Transmitter: Sauratown Mountain, near Gap, NC.

Ownership: University of North Carolina.

Began Operation: February 22, 1973.

Personnel:

See WUNC-TV, Chapel Hill.

North Dakota

KBME Bismarck Ch. 3

Licensee: Prairie Public Bcstg. Inc., Box 3240, Fargo, ND 58108-3240.

Studio: See KFME, Fargo.

Telephone: 701-241-6900. Fax: 701-239-7650.

Technical Facilities: Channel No. 3 (60-66 MHz). Authorized power: 79.4-kw visual, 7.94-kw aural. Antenna: 1370-ft. above av. terrain, 1043-ft. above ground, 3263-ft. above sea level.

Latitude	46°	35'	23"
Longitude	100°	48'	02"

Transmitter: 5.4-mi. SE of St. Anthony.

Satellite Earth Station: AFC, 4.5-meter C-band; Harris receivers.

Ownership: Prairie Public Broadcasting Inc.

Began Operation: June 18, 1979.

Represented (legal): Dow, Lohnes & Albertson.

Personnel:

See KFME, Fargo.

KDSE Dickinson Ch. 9

Licensee: Prairie Public Bcstg. Inc., Box 3240, Fargo, ND 58108-3240.

Studio: See KFME, Fargo.

Telephone: 701-241-6900. Fax: 701-239-7650.

Technical Facilities: Channel No. 9 (186-192 MHz). Authorized power: 214-kw visual, 21.4-kw aural. Antenna: 806-ft. above av. terrain, 538-ft. above ground, 3469-ft. above sea level.

Latitude	46°	43'	34"
Longitude	102°	54'	56"

Transmitter: 10.5-mi. S & 6-mi. W of Dickinson.

Ownership: Prairie Public Broadcasting Inc.

Began Operation: August 4, 1982.

Represented (legal): Dow, Lohnes & Albertson.

Personnel:

See KFME, Fargo.

KJRE Ellendale Ch. 19

(Satellite of KFME, Fargo, ND)

Licensee: Prairie Public Bcstg. Inc., 207 N. 5th St., Box 3240, Fargo, ND 58108-3240.

Studio: See KFME, Fargo.

Telephone: 701-241-6900. Fax: 701-239-7650.

Technical Facilities: Channel No. 19 (500-506 MHz). Authorized power: 405-kw max. visual, 40.5-kw aural. Antenna: 589-ft. above av. terrain, 460-ft. above ground, 2425-ft. above sea level.

Latitude	46°	17'	55"
Longitude	98°	51'	58"

Transmitter: 4-mi. E of Kulm.

Ownership: Prairie Public Broadcasting Inc.

Began Operation: May 11, 1992.

Represented (legal): Dow, Lohnes & Albertson.

Personnel:

See KFME, Fargo.

KFME Fargo Ch. 13

Licensee: Prairie Public Bcstg. Inc., Box 3240, Fargo, ND 58108-3240.

Studio: 207 N. 5th St., Fargo, ND 58102.

Telephone: 701-241-6900. Fax: 701-239-7650.

Technical Facilities: Channel No. 13 (210-216 MHz). Authorized power: 245-kw visual, 25-kw aural. Antenna: 1138-ft. above av. terrain, 1145-ft. above ground, 2089-ft. above sea level.

Latitude	47°	00'	48"
Longitude	97°	11'	37"

Transmitter: 1.25-mi. E of Amentia.

Multichannel TV Sound: Stereo only.

Satellite Earth Stations: Andrew, 10-meter C-band; Vertex, 6.1-meter Ku-band; Standard Communications receivers.

Ownership: Prairie Public Broadcasting Inc. David Borlaug, chmn.

Began Operation: January 19, 1964.

Represented (legal): Dow, Lohnes & Albertson.

Personnel:

Dennis L. Falk, President.
Steve Leyland, Acting General Manager.
Larry White, Television Manager.
A. Bruce Jacobs, Director of Engineering.
Bob Dambach, Television Program Manager.
Virginia Mulloy Dambach, Development Director.
Cheryl Heller, Television Operations Manager.
Tom Rendon, Promotion/Community Relations Manager.
Garrell Dorgan, News Director.
Mike Trosman, Production Manager.

KGFE Grand Forks Ch. 2

Licensee: Prairie Public Bcstg. Inc., Box 3240, Fargo, ND 58108-3240.

Studio: See KFME, Fargo.

Telephone: 701-241-6900. Fax: 701-239-7650.

Technical Facilities: Channel No. 2 (54-60 MHz). Authorized power: 70.8-kw visual, 7-kw aural. Antenna: 1337-ft. above av. terrain, 1250-ft. above ground, 2771-ft. above sea level.

Latitude	48°	08'	24"
Longitude	97°	59'	38"

Transmitter: 9-mi. N of Petersburg.

Ownership: Prairie Public Broadcasting Inc.

Began Operation: September 9, 1974.

Represented (legal): Dow, Lohnes & Albertson.

Personnel:
See KFME, Fargo.

KSRE
Minot
Ch. 6

Licensee: Prairie Public Bcstg. Inc., Box 3240, Fargo, ND 58108-3240.

Studio: See KFME, Fargo.

Telephone: 701-241-6900. Fax: 701-239-7650.

Technical Facilities: Channel No. 6 (82-88 MHz). Authorized power: 100-kw visual, 10-kw aural. Antenna: 1062-ft. above av. terrain, 986-ft. above ground, 3104-ft. above sea level.

Latitude	48°	03'	03"
Longitude	101°	23'	24"

Transmitter: 11.5-mi. S & 4.25-mi. W of Minot.

Ownership: Prairie Public Broadcasting Inc.

Began Operation: January 25, 1980.

Represented (legal): Dow, Lohnes & Albertson.

Personnel:
See KFME, Fargo.

KWSE
Williston
Ch. 4

Licensee: Prairie Public Bcstg. Inc., Box 3240, Fargo, ND 58108-3240.

Studio: See KFME, Fargo.

Telephone: 701-241-6900. Fax: 701-239-7650.

Technical Facilities: Channel No. 4 (66-72 MHz). Authorized power: 79.4-kw visual, 7.94-kw aural. Antenna: 912-ft. above av. terrain, 785-ft. above ground, 3082-ft. above sea level.

Latitude	48°	08'	30"
Longitude	103°	53'	34"

Transmitter: 12-mi. W of Williston.

Ownership: Prairie Public Broadcasting Inc.

Began Operation: April 8, 1983.

Represented (legal): Dow, Lohnes & Albertson.

Personnel:
See KFME, Fargo.

Ohio

WEAO
Akron
Ch. 49

Licensee: Northeastern Educational TV of Ohio Inc., 1750 Campus Center Dr., Box 5191, Kent, OH 44240-5191.

Studio: 1750 Campus Center Dr., Kent, OH 44240-5191.

Telephone: 216-677-4549. Fax: 216-672-7995.

Technical Facilities: Channel No. 49 (680-686 MHz). Authorized power: 685.6-kw max. visual, 68.56-kw max. aural. Antenna: 975-ft. above av. terrain, 963-ft. above ground, 2049-ft. above sea level.

Latitude	41°	04'	58"
Longitude	81°	38'	00"

Transmitter: 2101 S. Cleveland-Massillon Rd., Copley.

Multichannel TV Sound: Stereo and separate audio program.

Ownership: Northeastern ETV of Ohio Inc. Operated by state-owned educational institutions.

Began Operation: September 21, 1975.

Represented (legal): Dow, Lohnes & Albertson.

Represented (engineering): Kessler & Gehman Associates Inc.

Personnel:
William E. Glaeser, President & General Manager.
Don Freeman, Director of Programming.
Allan Creed, Director of Engineering.
Steve Mitchell, Director of Educational Services.
David Day, Director of Development.
Lisa Martinez, Public Information Manager.
Patrick Vitone, Director of Administration & Legal Affairs.

WNEO
Alliance
Ch. 45

Licensee: Northeastern ETV of Ohio Inc., 1750 Campus Center Dr., Box 5191, Kent, OH 44240-5191.

Studio: See WEAO, Akron.

Telephone: 216-677-4549. Fax: 216-672-7995.

Technical Facilities: Channel No. 45 (656-662 MHz). Authorized power: 1820-kw max. & 1260-kw horizontal visual, 362-kw max. & 126-kw horizontal aural. Antenna: 830-ft. above av. terrain, 770-ft. above ground, 2045-ft. above sea level.

Latitude	40°	54'	23"
Longitude	80°	54'	40"

Transmitter: 13870 Salem Alliance Rd., Salem, OH.

Multichannel TV Sound: Stereo and separate audio program.

Ownership: Northeastern ETV of Ohio Inc. Operated by state-owned educational institutions.

Began Operation: May 30, 1973.

Represented (legal): Dow, Lohnes & Albertson.

Represented (engineering): Kessler & Gehman Associates Inc.

Personnel:
See WEAO, Akron.

WOUB-TV
Athens
Ch. 20

Licensee: Ohio University, Athens, OH 45701.

Studio: 9 S. College St., Ohio U. Campus, Athens, OH 45701.

Telephone: 614-593-1771.

Technical Facilities: Channel No. 20 (506-512 MHz). Authorized power: 1004.6-kw visual, 100.46-kw aural. Antenna: 800-ft. above av. terrain, 860-ft. above ground, 1655-ft. above sea level.

Latitude	39°	18'	50"
Longitude	82°	08'	54"

Transmitter: Golf Course Rd.

Satellite Earth Station: Collins, 10-meter; Collins, General Instrument, Scientific-Antenna receivers.

AM Affiliate: WOUB, 0.5-kw, 1340 kHz.

FM Affiliate: WOUB-FM, 50-kw, 91.3 MHz (No. 217), 500-ft.

News Services: AP, CNN.

Ownership: Ohio University.

Began Operation: December 27, 1962.

Represented (legal): Cohn & Marks.

Public/ETV Stations—Ohio

Represented (engineering): Ronald J. Grandmaison.

Personnel:

N. Joseph Welling, Director, Telecommunications Center.
Paul Witkowski, Associate Director, Telecommunications Center.
Nancy Burton, News Director.
Mercedes Sabio, Program Director, WOUB-TV/WOUC-TV.
Barbara Krug, Director of Marketing.
Joseph Berman, Director of Engineering & Production.

WBGU-TV Bowling Green Ch. 27

Licensee: Bowling Green State University, 245 Troup St., Bowling Green, OH 43403.

Studio: 245 Troup St., Bowling Green, OH 43403.

Telephone: 419-372-2700. Fax: 419-372-7048.

Technical Facilities: Channel No. 27 (548-554 MHz). Authorized power: 1000-kw max. visual, 100-kw max. aural. Antenna: 1050-ft. above av. terrain, 1094-ft. above ground, 1821-ft. above sea level.

Latitude	41°	08'	13"
Longitude	83°	54'	23"

Transmitter: Belmore Rd., 4.7-mi. S of Deshler.

Multichannel TV Sound: Stereo and separate audio program.

Satellite Earth Station: Collins, 10-meter; Microdyne, Standard Communications receivers.

FM Affiliate: WGBU, 1.35-kw, 88.1 MHz (No. 201), 110-ft.

Ownership: Bowling Green State University.

Began Operation: February 10, 1964 on Ch. 70, Bowling Green, OH. Switched to Ch. 57, Lima, OH March 1973. Switched to Ch. 27, Bowling Green, OH August 1986.

Represented (legal): Cohn & Marks.

Personnel:

Patrick Fitzgerald, General Manager.
Ronald Gargas, Station Manager.
Tim Smith, Director of Public Relations & Promotion.
Christine Sexton, Business Manager.
William Leutz, Chief Engineer.

WOUC-TV Cambridge Ch. 44

Licensee: Ohio University, Athens, OH 45701.

Studio: See WOUB-TV, Athens.

Telephone: 614-593-1771.

Technical Facilities: Channel No. 44 (650-656 MHz). Authorized power: 555-kw max. & 436-kw horizontal visual, 55.5-kw & 43.6-kw horizontal aural. Antenna: 1289-ft. above av. terrain, 1185-ft. above ground, 2320-ft. above sea level.

Latitude	40°	05'	32"
Longitude	81°	17'	19"

Transmitter: 23797 Penrose Rd.

News Services: AP, CNN.

Ownership: Ohio University.

Began Operation: July 26, 1973.

Represented (legal): Cohn & Marks.

Represented (engineering): Ronald J. Grandmaison, P.E.

Personnel:

See WOUB-TV, Athens.

WCET Cincinnati Ch. 48

Licensee: Greater Cincinnati TV Educational Foundation, 1223 Central Pkwy., Cincinnati, OH 45214-2890.

Studio: 1223 Central Pkwy., Cincinnati, OH 45214-2890.

Telephone: 513-381-4033. Fax: 513-381-7520.

Technical Facilities: Channel No. 48 (674-680 MHz). Authorized power: 2240-kw max. & 1990.9-kw horizontal visual, 224-kw max. & 199-kw horizontal aural. Antenna: Mounted on WLWT tower, 1073-ft. above av. terrain, 953-ft. above ground, 1788-ft. above sea level.

Latitude	39°	07'	28"
Longitude	84°	31'	18"

Transmitter: 250 Production Plaza.

Multichannel TV Sound: Stereo only.

Satellite Earth Stations: Andrew, 10-meter C-band; Vertex, 6.1-meter Ku-band; Comtech, 1.6-meter Ku-band; Comtech, 1.3-meter Ku-band; General Instrument, Drake, Standard Communications receivers.

Ownership: Greater Cincinnati TV Educational Foundation. Michael A. Hirschfeld, chmn.; Robert A. Schneider, vice chmn.; Norma Skoog, secy.; Mitchell S. Gaswirth, treas.

Began Operation: July 26, 1954.

Represented (legal): Cohn & Marks.

Represented (engineering): John F. X. Browne & Associates P.C.

Personnel:

W. Wayne Godwin, President & General Manager.
John T. Dominic, Senior Vice President, Telecommunications.
C. Scott Elliott, Senior Vice President, Development.
Dee Shaffer, Senior Vice President, Finance & Administration.
Jerry Blankenbaker, Director, Technical Services.
Grace K. Hill, Program Director.
Phillip Meyer, Promotion Director.
Connie Cussen, Director, Special Gifts & Events.
Beverly Thielmeyer, Instructional Television Coordinator.
Roseann Hayes, Auction Manager.

WVIZ-TV Cleveland Ch. 25

Licensee: ETV Association of Metropolitan Cleveland.

Studio: 4300 Brookpark Rd., Cleveland, OH 44134.

Telephone: 216-398-2800. Fax: 216-749-2560.

Technical Facilities: Channel No. 25 (536-542 MHz). Authorized power: 2140-kw max. visual. Antenna: 975-ft. above av. terrain, 818-ft. above ground, 1877-ft. above sea level.

Latitude	41°	20'	28"
Longitude	81°	44'	24"

Transmitter: 9466 Ridge Rd., North Royalton.

Multichannel TV Sound: Stereo and separate audio program.

Satellite Earth Stations: Andrew, 10-meter; Standard Communications.

Ownership: ETV Association of Metropolitan Cleveland. Robert S. Reitman, chmn.; Richard C. Gridley, vice chmn.; Alexander S. Taylor, vice chmn.; William R. Stewart, secy.; Kathryn A. Paul, treas.; James W. Wert, asst. treas.

Began Operation: February 7, 1965.

Personnel:

Jerrold F. Wareham, General Manager.
Robert M. Olive, Director of Program Administration.
Peg Neeson, Director of Public Information.
Kent A. Geist, Director of Marketing & Development.
Mark A. Rosenberger, Director of Local Programming.
James E. Mathis, Director of Educational Resources.

Shirley Sarka, Business Manager.
Gary G. Bluhm, Director of Engineering.

WOSU-TV
Columbus
Ch. 34

Licensee: Ohio State University, Telecommunications Center, Columbus, OH 43210.

Studio: 2400 Olentangy River Rd., Columbus, OH 43210.

Telephone: 614-292-9678. Fax: 614-292-7625.

Technical Facilities: Channel No. 34 (590-596 MHz). Authorized power: 1170-kw max. & 933-kw horizontal visual, 93.3-kw max. aural. Antenna: 1080-ft. above av. terrain, 1127-ft. above ground, 2048-ft. above sea level.

Latitude	40°	09'	33.50"
Longitude	82°	55'	21.50"

Transmitter: Ohio Rte. 3, approx. 2-mi. N of Westerville.

Multichannel TV Sound: Stereo only.

Satellite Earth Station: Collins, 10-meter; Collins receivers.

AM Affiliate: WOSU, 5-kw, 820 kHz.

FM Affiliate: WOSU-FM, 50-kw, 89.7 MHz (No. 209), 466-ft.

News Services: AP, UPI.

Ownership: Ohio State University. E. Gordon Gee, pres.

Began Operation: February 20, 1956.

Represented (legal): Dow, Lohnes & Albertson.

Personnel:

Dale K. Ouzts, General Manager.
Edwin R. Clay, Station Manager.
Sam Eiler, Station Manager, Radio.
Sheri Walker, Director, Support Services.
Willis Parker, Program Manager.
Donald Scott, Marketing Director.
Susan Southard, Promotion Manager.
Tom Lahr, Chief Engineer.
Norma Harris, Business Manager.

WPTD
Dayton
Ch. 16

Licensee: Greater Dayton Public TV Inc., 4th & Jefferson Sts., Dayton, OH 45402.

Studio: 4th & Jefferson Sts., Dayton, OH 45402.

Telephones: 513-220-1611; 513-220-1600. Fax: 513-220-1642.

Technical Facilities: Channel No. 16 (482-488 MHz). Authorized power: 1500-kw visual, 114-kw aural. Antenna: 1150-ft. above av. terrain, 1170-ft. above ground, 2049-ft. above sea level.

Latitude	39°	43'	16"
Longitude	84°	15'	00"

Transmitter: 3901 Guthrie Rd., Dayton.

Satellite Earth Station: Collins, 10-meter; Standard Communications receivers.

Ownership: Greater Dayton Public Television Inc. David M. Fogarty, pres.

Began Operation: March 20, 1967 as commercial WKTR-TV; left air February 26, 1971. Sold to Ohio ETV Network Commission October 14, 1971. Began operation as educational station April 27, 1972. Assigned to present owners July 1, 1975.

Represented (legal): Dow, Lohnes & Albertson.

Represented (engineering): John F. X. Browne & Associates, P.C.

Personnel:

David Fogarty, President & General Manager.
H. Fred Stone, Chief Engineer.
Suzanne A. O'Brien, Director of Finance & Administration.
Rob Hinton, Program Manager.

Mike Jarvis, Promotions Manager.
Mark Stanislawski, Director of Development & Marketing.

WPTO
Oxford
Ch. 14

Licensee: Greater Dayton Public Television Inc., 4th & Jefferson Sts., Dayton, OH 45402.

Studio: See WPTD, Dayton.

Telephones: 513-220-1611; 513-220-1600. Fax: 513-220-1642.

Technical Facilities: Channel No. 14 (470-476 MHz). Authorized power: 204-kw visual, 40.7-kw aural. Antenna: 300-ft. above av. terrain, 352-ft. above ground, 1243-ft. above sea level.

Latitude	39°	30'	26"
Longitude	84°	44'	09"

Requests CP for change to 5000-kw max. visual, 1000-ft. above av. terrain, 1006-ft. above ground, 1866-ft. above sea level, lat. 39° 30' 52", long. 84° 38' 09", transmitter to Rte. 73, 5-mi. E of Oxford. BPET-880119KF.

Transmitter: 810 Oak St., Oxford, OH 45056.

Ownership: Greater Dayton Public Television Inc.

Began Operation: October 14, 1959.

Personnel:

See WPTD, Dayton.

WPBO-TV
Portsmouth
Ch. 42

Licensee: Ohio State University, Telecommunications Center, 2400 Olentangy River Rd., Columbus, OH 43210.

Studio: See WOSU-TV, Columbus.

Telephone: 614-292-9678. Fax: 614-292-7625.

Technical Facilities: Channel No. 42 (638-644 MHz). Authorized power: 525-kw max. visual. Antenna: 1225-ft. above av. terrain, 923-ft. above ground, 2019-ft. above sea level.

Latitude	38°	45'	41.50"
Longitude	83°	03'	41.00"

Transmitter: Nauvoo Pond Creek Rd., 4-mi. WNW of Portsmouth.

Ownership: Ohio State University. E. Gordon Gee, pres.

Began Operation: October 1, 1973.

Represented (legal): Dow, Lohnes & Albertson.

Personnel:

See WOSU-TV, Columbus.

WGTE-TV
Toledo
Ch. 30

Licensee: Public Bcstg. Foundation of Northwest Ohio, Box 30, Toledo, OH 43697.

Studio: 136 Huron St., Toledo, OH 43604.

Telephone: 419-243-3091.

Technical Facilities: Channel No. 30 (566-572 MHz). Authorized power: 1000-kw max. & 912-kw horizontal visual, 135-kw horizontal aural. Antenna: 1030-ft. above av. terrain, 1061-ft. above ground, 1655-ft. above sea level.

Latitude	41°	39'	26.50"
Longitude	83°	25'	55.00"

Transmitter: SW corner of Wynn & Corduroy Rds., Oregon, OH.

Multichannel TV Sound: Stereo and separate audio program.

Public/ETV Stations—Ohio

Satellite Earth Station: Collins, 10-meter; Collins, Rockwell receivers.

FM Affiliate: WGTE-FM, 13.5-kw, 91.3 MHz (No. 217), 970-ft.

News Service: AP.

Ownership: Public Bcstg. Foundation of Northwest Ohio. Thomas Fairhurst, chmn.

Began Operation: October 10, 1960.

Represented (legal): Schwartz, Woods & Miller.

Personnel:

Shirley Timonere, President & General Manager.
Joseph Campbell, Director, TV & Radio Broadcast Services.
Daniel Niedzwiecki, Director of Engineering.
Johnetta McCollough, Director, Member Services.
Leslie Hall, Operations Manager.

Oklahoma

KWET Cheyenne Ch. 12

Licensee: Oklahoma Educational Television Authority, Box 14190, Oklahoma City, OK 73113.

Studio: See KETA, Oklahoma City.

Telephone: 405-848-8501. Fax: 405-841-9216.

Technical Facilities: Channel No. 12 (204-210 MHz). Authorized power: 316-kw max. & 295-kw horizontal visual, 31.6-kw max. & 29.5-kw horizontal aural. Antenna: 980-ft. above av. terrain, 987-ft. above ground, 3079-ft. above sea level.

Latitude	35°	35'	36"
Longitude	99°	40'	03"

Transmitter: 1.4-mi. S of Cheyenne.

News Service: AP.

Ownership: Oklahoma Educational Television Authority.

Began Operation: August 1, 1978.

Represented (legal): Cohn & Marks.

Represented (engineering): Cohen, Dippell & Everist, P.C.

Personnel:

Pat Gilbreath, Transmitter Supervisor.
See KETA, Oklahoma City.

KRSC-TV Claremore Ch. 35

Licensee: Rogers State College, Will Rogers & College Hill, Claremore, OK 74017-2099.

Studio: Rogers State College, Claremore, OK 74017.

Telephone: 918-341-7510. Fax: 918-342-5966.

Technical Facilities: Channel No. 35 (596-602 MHz). Authorized power: 2761-kw max. visual, 270-kw aural. Antenna: 840-ft. above av. terrain, 814-ft. above ground, 1513-ft. above sea level.

Latitude	36°	24'	05"
Longitude	95°	36'	33"

Transmitter: 1650-ft. E of Oowala Rd., 5.6-mi. N of Claremore, Rogers County.

Satellite Earth Stations: Paraclypse, 3.2-meter Ku-band; Paraclypse, 3.2-meter C-band; Scientific-Atlanta, 3.7-meter C-band; DX Engineering receivers.

FM Affiliate: KNGX-FM, 3-kw, 91.3 MHz, 1000-ft.

Ownership: Rogers State College. Dr. Richard H. Mosier, pres.

Began Operation: June 1, 1987.

Represented (legal): Schwartz, Woods & Miller.

Personnel:

Virgle Smith, General Manager.
Tom Needham, Chief Engineer.
Frankye Green, Program Director.
Dale McKinney, Producer-Director.
Barbara Cohenour, Educational Programming Coordinator.
Chip Rogers, Development Director.
Eddie Norfleet, Production Manager.

KOET Eufaula Ch. 3

Licensee: Oklahoma Educational Television Authority, Box 14190, Oklahoma City, OK 73113.

Studio: See KETA, Oklahoma City.

Telephone: 405-848-8501. Fax: 405-841-9216.

Technical Facilities: Channel No. 3 (60-66 MHz). Authorized power: 100-kw visual, 10-kw aural. Antenna: 1310-ft. above av. terrain, 699-ft. above ground, 2049-ft. above sea level.

Latitude	35°	11'	01"
Longitude	95°	20'	20"

Transmitter: 4.2-mi. NE of Quinton on Blu Mountain.

News Service: AP.

Ownership: Oklahoma Educational Television Authority.

Began Operation: December 1, 1977.

Represented (legal): Cohn & Marks.

Represented (engineering): Cohen, Dippell & Everist, P.C.

Personnel:

Jim Boggess, Transmitter Supervisor.
See KETA, Oklahoma City.

KETA Oklahoma City Ch. 13

Licensee: Oklahoma Educational Television Authority, Box 14190, Oklahoma City, OK 73113.

Studio: 7403 N. Kelley St., Oklahoma City, OK 73111.

Telephone: 405-848-8501. Fax: 405-841-9216.

Technical Facilities: Channel No. 13 (210-216 MHz). Authorized power: 316-kw visual, 31.6-kw aural. Antenna: 1522-ft. above av. terrain, 1539-ft. above ground, 2690-ft. above sea level.

Latitude	35°	32'	58"
Longitude	97°	29'	50"

Transmitter: 7403 N. Kelley St., Oklahoma City.

Satellite Earth Stations: Andrew, 10-meter; Harris, 3-meter; Sony, Scientific-Atlanta, Standard Communications receivers.

News Service: AP.

Ownership: Oklahoma Educational Television Authority.

Began Operation: April 13, 1956.

Represented (legal): Cohn & Marks.

Represented (engineering): Cohen, Dippell & Everist, P.C.

Personnel:

Bob Allen, Director & General Manager.
Steve Staton, Deputy Director, Administration.
Bill Thrash, Deputy Director, Program Production.
Earle Connors, Director of Engineering.

Pam Henry, News/Public Affairs Manager.
Bill Perry, Field Production Bureau Manager.
Susie Dowdy, Public Information.
William Keeling, Production Manager.

KTLC
Oklahoma City
 Ch. 43

Licensee: Oklahoma Educational Television Authority, Box 14190, Oklahoma City, OK 73113.

Studio: See KETA, Oklahoma City.

Telephone: 405-848-8501. **Fax:** 405-841-9216.

Technical Facilities: Channel No. 43 (644-650 MHz). Authorized power: 1950-kw max. & 1070-kw horizontal visual, 195-kw max. & 107-kw horizontal aural. Antenna: 1560-ft. above av. terrain, 1596-ft. above ground, 2704-ft. above sea level.

Latitude	35°	35'	22"
Longitude	97°	29'	03"

Satellite Earth Stations: Transmit/receive Scientific-Atlanta, 10-meter C-band; Scientific-Atlanta, 7-meter C-band; Zenith, 3.6-meter C-band; RCA, 3-meter Ku-band; Zenith, 3-meter C-band; M/A-Com, Scientific-Atlanta, Zenith receivers.

Ownership: Oklahoma Educational Television Authority.

Began Operation: September 24, 1980 as a commercial station. Sale to Rollins Telecasting by Ina S. Autry Estate, Gene Autry & Stanley B. Schneider, co-executors was approved by FCC April 10, 1985. Sale to Heritage Media approved Sept. 18, 1986 (Television Digest, Vol. 27:23). Assignment of license to present owner approved June 27, 1991 (Vol. 31:23).

Personnel:

See KETA, Oklahoma City.

KOED-TV
Tulsa
 Ch. 11

Licensee: Oklahoma Educational Television Authority, Box 14190, Oklahoma City, OK 73113.

Studio: 811 N. Sheridan Rd., Tulsa, OK 74115.

Telephone: 918-838-7611. **Fax:** 918-838-1807.

Technical Facilities: Channel No. 11 (198-204 MHz). Authorized power: 316-kw max. & 291.7-kw horizontal visual, 31.6-kw max. & 29.2-kw horizontal aural. Antenna: 1713-ft. above av. terrain, 1835-ft. above ground, 2350-ft. above sea level.

Latitude	36°	10'	15"
Longitude	95°	40'	32"

Transmitter: N of intersection of Muskogee Toll Rd. & S. 101st St., approx. 1.8-mi. E of Oneta.

News Services: AP, Oklahoma News Network, PBS.

Ownership: Oklahoma Educational Television Authority.

Began Operation: January 12, 1959.

Represented (legal): Cohn & Marks.

Represented (engineering): Cohen, Dippell & Everist, P.C.

Personnel:

Jack Frank, Station Manager.
Jack Maynard, Chief Engineer.
Ron Hendrix, Business Manager.
 See KETA, Oklahoma City.

Oregon

KOAB-TV
Bend
 Ch. 3

Licensee: Oregon Public Bcstg., 7140 S.W. Macadam Ave., Portland, OR 97219-3099.

Studio: See KOPB-TV, Portland.

Telephone: 503-244-9900.

Technical Facilities: Channel No. 3 (60-66 MHz). Authorized power: 19.5-kw visual, 2-kw aural. Antenna: 746-ft. above av. terrain, 299-ft. above ground, 4519-ft. above sea level.

Latitude	44°	04'	01"
Longitude	121°	19'	57"

Transmitter: Aubrey Butte, Bend.

FM Affiliate: KOAB-FM, 91.3 MHz.

News Service: UPI.

Ownership: Oregon Public Bcstg. Charles J. Swindells, chmn.

Began Operation: February 24, 1970. Sale to Corvallis TV Cable (Liberty Communications) by Channel 3 Inc. (Harry E. Godsil, et al.) approved by FCC Sept. 27, 1972. Sale to present owner approved Feb. 19, 1976.

Personnel:

Max Culbertson, Chief Engineer.
 See KOPB-TV, Portland.

KOAC-TV
Corvallis
 Ch. 7

Licensee: Oregon Public Bcstg., 7140 S.W. Macadam Ave., Portland, OR 97219.

Studio: See KOPB-TV, Portland.

Telephone: 503-244-9900. **Fax:** 503-293-1919.

Technical Facilities: Channel No. 7 (174-180 MHz). Authorized power: 263-kw visual, 26.3-kw aural. Antenna: 1230-ft. above av. terrain, 273-ft. above ground, 1773-ft. above sea level.

Latitude	44°	38'	25"
Longitude	123°	16'	25"

Transmitter: 5-mi. true N of center of Corvallis.

AM Affiliate: KOAC, 5-kw, 550 kHz.

News Service: UPI.

Ownership: Oregon Public Bcstg. Charles J. Swindells, chmn.

Began Operation: October 7, 1957.

Personnel:

Roger Domingues, Chief Engineer.
 See KOPB-TV, Portland.

KEPB-TV
Eugene
 Ch. 28

Licensee: Oregon Public Bcstg., 7140 S. W. Macadam Ave., Portland, OR 97219-3099.

Studio: See KOPB-TV, Portland.

Telephone: 503-244-9900.

Technical Facilities: Channel No. 28 (554-560 MHz). Authorized power: 391-kw max. visual. Antenna: 905-ft. above av. terrain, 261-ft. above ground, 1561-ft. above sea level.

Public/ETV Stations—Oregon

Latitude 44° 00' 06"
Longitude 123° 06' 48"

Transmitter: 4545 Blanton Rd., Eugene.

Ownership: Oregon Public Bcstg. Charles J. Swindells, chmn.

Began Operation: September 27, 1990.

Personnel:

James Brock, Chief Engineer.
See KOPB-TV, Portland.

KFTS Klamath Falls

Ch. 22

(Satellite of KSYS, Medford, OR)

Licensee: Southern Oregon Public Television Inc., 34 S. Fir St., Medford, OR 97501.

Studio: See KSYS, Medford.

Telephone: 503-779-0808. Fax: 503-779-2178.

Technical Facilities: Channel No. 22 (518-524 MHz). Authorized power: 9.23-kw max. visual. Antenna: 2153-ft. above av. terrain, 104-ft. above ground, 6519-ft. above sea level.

Latitude 42° 05' 48"
Longitude 121° 37' 57"

Transmitter: Stukel Mountain, 9.9-mi. SE of Klamath Falls.

Ownership: Southern Oregon Public Television Inc.

Began Operation: December 13, 1988.

Personnel:

See KSYS, Medford.

KTVR La Grande

Ch. 13

Licensee: Oregon Public Bcstg., 7140 S.W. Macadam Ave., Portland, OR 97219.

Studio: See KOPB-TV, Portland.

Telephone: 503-244-9900. Fax: 503-293-1919.

Technical Facilities: Channel No. 13 (210-216 MHz). Authorized power: 7.2-kw visual. Antenna: 2581-ft. above av. terrain, 68-ft. above ground, 7200-ft. above sea level.

Latitude 45° 18' 34.60"
Longitude 117° 43' 57.20"

Transmitter: Mount Fanny, 9.32-mi. NE of Union.

News Service: UPI.

Ownership: Oregon Public Bcstg. Charles J. Swindells, chmn.

Began Operation: December 6, 1964 as commercial station. Sale to present owner approved by FCC August 31, 1976. Began operation as an educational station February 17, 1977. Left air August 14, 1977. Returned to air January 1, 1978.

Personnel:

J. Fred Leitch, Chief Engineer.
See KOPB-TV, Portland.

KSYS Medford

Ch. 8

(Operates satellite KFTS, Klamath Falls, OR)

Licensee: Southern Oregon Public Television Inc., 34 S. Fir St., Medford, OR 97501.

Studio: 34 S. Fir St., Medford, OR 97501.

Telephone: 503-779-0808.

A-1386

Technical Facilities: Channel No. 8 (180-186 MHz). Authorized power: 60.3-kw visual, 12-kw aural. Antenna: 2668-ft. above av. terrain, 140-ft. above ground, 5402-ft. above sea level.

Latitude 42° 41' 30.80"
Longitude 123° 13' 46.10"

Holds CP for change to 191.6-kw visual, 2682-ft. above av. terrain, 128-ft. above ground, 5390-ft. above sea level, lat. 42° 41' 32", long. 123° 13' 45", transmitter to King Mountain, 31.4-mi. from the Medford Courthouse on N325E°T. BPET-920309KE.

Transmitter: Bureau of Land Management Communications Bldg., King Mountain, 28-mi. NW of Medford.

Satellite Earth Station: Collins, 10-meter; Collins receivers.

Ownership: Southern Oregon Public Television Inc.

Began Operation: January 17, 1977.

Personnel:

Regina Cox, President.
Bill Campbell, Vice President & General Manager.
Don McKay, Chief Engineer.
Jim Otey, Operations Manager.
Lisa Vandever, Program Director.

KOPB-TV Portland

Ch. 10

Licensee: Oregon Public Bcstg., 7140 S.W. Macadam Ave., Portland, OR 97219-3099.

Studio: 7140 S.W. Macadam Ave., Portland, OR 97219-3099.

Telephone: 503-244-9900.

Technical Facilities: Channel No. 10 (192-198 MHz). Authorized power: 316-kw visual, 31.6-kw aural. Antenna: 1740-ft. above av. terrain, 1081-ft. above ground, 2049-ft. above sea level.

Latitude 45° 31' 21"
Longitude 122° 45' 08"

Transmitter: 262 N.W. Miller Rd., Portland.

Satellite Earth Station: Collins, 10-meter; Collins receivers.

FM Affiliate: KOPB-FM, 100-kw, 91.5 MHz (No. 218), 1610-ft.

News Service: UPI.

Ownership: Oregon Public Bcstg. Charles J. Swindells, chmn.

Began Operation: February 6, 1961.

Represented (legal): Schwartz, Woods & Miller.

Personnel:

Maynard E. Orme, President & Chief Executive Officer.
Deborah Hinton, Senior Vice President, Finance & Administration.
Newton Ounn, Vice President, Engineering & System Development.
Jim Lewis, Senior Vice President, Marketing & Development.
Tom Oggett, Vice President, Television Programming.
John Lindsay, Vice President, Television Production.
Michael Tondreau, Director, Engineering & Operations.
Larry Bentley, Chief Engineer, Network Center.
Kim Ouncan, Director, Marketing & Planning.
Steve Johnson, Director of Educational Services.

Pennsylvania

WLVT-TV

Allentown-Bethlehem-Easton

Ch. 39

Licensee: Lehigh Valley Public Telecommunications Corp., South Mountain Dr., Bethlehem, PA 18015-4799.

Studio: South Mountain Dr., Bethlehem, PA 18015-4799.

Telephone: 215-867-4677.

Technical Facilities: Channel No. 39 (620-626 MHz). Authorized power: 575-kw max. & 494-kw horizontal visual, 98-kw horizontal aural. Antenna: 987-ft. above av. terrain, 507-ft. above ground, 1507-ft. above sea level.

Latitude	40°	33'	58"
Longitude	75°	26'	06"

Transmitter: Salisbury Twp., S of East Rock Rd.

Multichannel TV Sound: Stereo and separate audio program.

Satellite Earth Stations: Andrew, 10-meter C-band; Vertex, 6.1-meter Ku-band; Standard Agile Omni receivers.

Ownership: Lehigh Valley Public Telecommunications Corp. Sheldon P. Siegel, pres. & chief exec. officer.

Began Operation: September 7, 1965.

Represented (legal): Dow, Lohnes & Albertson.

Personnel:

- Sheldon P. Siegel, President & Chief Executive Officer.
- Donald L. Robert, Vice President, Programming.
- Shelley S. Brown, Vice President, Development & Community Relations.
- Frank Oobias, Director, School & Cable Services.
- Callie Englesson, Office Manager.
- Gilbert Aykroyd, Director of Engineering.
- Maureen Makovetz, Director, Art & Photography.
- Barry Wittchen, Assistant Director, Engineering & Mobile Units Coordinator.

**WPSX-TV
Clearfield**

Ch. 3

Licensee: The Pennsylvania State University, University Park, PA 16802.

Studios: Wagner Annex, University Park, PA 16802; Mitchell Bldg., University Park, PA 16802.

Telephone: 814-865-3333. Fax: 814-865-3145.

Technical Facilities: Channel No. 3 (60-66 MHz). Authorized power: 100-kw visual, 20-kw aural. Antenna: 880-ft. above av. terrain, 539-ft. above ground, 2714-ft. above sea level.

Latitude	41°	07'	21"
Longitude	78°	26'	28"

Transmitter: McGeorge Rd., 7-mi. N of Clearfield.

Satellite Earth Stations: Transmit/receive Scientific-Atlanta, 7-meter Ku-band; Andrew, 10-meter C-band; Scientific-Atlanta, 4.6-meter C-band; Scientific-Atlanta, 3.2-meter Ku-band; Collins, Scientific-Atlanta, Agile Omni receivers.

Ownership: The Pennsylvania State U. Board of Trustees.

Began Operation: March 1, 1965.

Represented (legal): Bryan Cave.

Personnel:

- Mark D. Erstling, General Manager.
- Carl Fisher, Chief Engineer.
- George Thurman, Director, Operations.
- Kathleen Pavelko, Director, Programming & Production.
- Gregory Petersen, Promotion Director.
- Rosa Maria Richardson, Director, Station Development.
- Lewis J. Hohnka, Financial & Business Manager.

**WQLN
Erie**

Ch. 54

Licensee: Public Bcstg. of Northwest Pennsylvania Inc., 8425 Peach St., Erie, PA 16509.

Studio: 8425 Peach St., Erie, PA 16509.

Telephone: 814-864-3001. Fax: 814-864-4077.

Technical Facilities: Channel No. 54 (710-716 MHz). Authorized power: 977-kw max. & 794-kw horizontal visual, 97.7-kw max. & 79.4-kw horizontal aural. Antenna: 880-ft. above av. terrain, 717-ft. above ground, 2017-ft. above sea level.

Latitude	42°	02'	31"
Longitude	80°	03'	57"

Transmitter: 2.25-mi. SE of Kearsarge.

Satellite Earth Station: Andrew, 10-meter C-band; Standard Agile Omni receivers.

FM Affiliate: WQLN-FM, 35-kw, 91.3 MHz (No. 217), 500-ft.

Ownership: Public Bcstg. of Northwest Pennsylvania Inc. Tom Guelcher, chmn.

Began Operation: August 13, 1967.

Represented (legal): Dow, Lohnes & Albertson.

Personnel:

- Paul Stankavich, President & General Manager.
- Ronald Oaugherty, Vice President & Chief Operating Officer.
- Dennis Spagnolo, Director of Broadcast Operations.
- Art Starkey, Director of Programming & Production.
- Joe Mosier, Director of Public Relations.
- Pat Combine, Director of Development & Marketing.

**WITF-TV
Harrisburg**

Ch. 33

Licensee: WITF Inc., Box 2954, Harrisburg, PA 17105.

Studio: 1982 Locust Lane, Harrisburg, PA 17109.

Telephone: 717-236-6000. Fax: 717-236-4628.

Technical Facilities: Channel No. 33 (584-590 MHz). Authorized power: 1110-kw max. & 437-kw horizontal visual, 43.7-kw horizontal aural. Antenna: 1400-ft. above av. terrain, 724-ft. above ground, 2034-ft. above sea level.

Latitude	40°	20'	45"
Longitude	76°	52'	06"

Transmitter: Blue Mountain, near Harrisburg, PA.

Multichannel TV Sound: Stereo and separate audio program.

Satellite Earth Stations: Transmit/receive Harris, 9-meter C-band; Collins, 10-meter C-band; Collins, 3-meter Ku-band; Vertex, 6.1-meter Ku-band; Collins, Harris, Standard Communications, Microdyne receivers.

FM Affiliate: WITF-FM, 5.9-kw, 89.5 MHz (No. 208), 1360-ft.

News Services: AP, NPR, APR.

Ownership: WITF Inc. Thomas Wolf, chmn.; Charles Long, vice chmn.; Mickey Skinner 2nd vice chmn.; Lois G. Hayner, secy.

Began Operation: November 22, 1964.

Represented (legal): Dow, Lohnes & Albertson.

Represented (engineering): Cohen, Dippell & Everist, P.C.

Personnel:

- John T. Blair, Senior Vice President, Operations & Corporate Affairs.
- Jerry Rice, Senior Vice President, Finance & Administration.
- Michael L. Greenwald, Vice President, Community Development & Relations.
- Alan Foster, Vice President, Television.
- John A. Bosak, Director of Engineering.
- Thomas Keck, Director of Programming.
- Kathy Silks, Director, Advertising & Promotion.
- Gary R. Saltgiver, Director of Facilities Marketing.

**WYBE
Philadelphia**

Ch. 35

Licensee: Independence Public Media of Philadelphia Inc., 6117 Ridge Ave., Philadelphia, PA 19128-1604.

Studio: 6117 Ridge Ave., Philadelphia, PA 19128.

Telephones: 215-951-0318; 215-483-3900. Fax: 215-248-1777.

Public/ETV Stations—Pennsylvania

Technical Facilities: Channel No. 35 (596-602 MHz). Authorized power: 1918-kw max. visual. Antenna: 932-ft. above av. terrain, 919-ft. above ground, 1145-ft. above sea level.

Latitude	40°	02'	26"
Longitude	75°	14'	20"

Transmitter: E of Domino Lane, Philadelphia.

Ownership: Independence Public Media of Philadelphia Inc. Dr. Howard Myrick, chmn.; David Haas, v.p.

Began Operation: June 10, 1993.

Represented (legal): Arter & Hadden.

Personnel:

Daniel del Solar, General Manager.
Bill Renier, Chief Engineer.
Cicero Cadell, Program Director.
Regina d'Angelo, Promotion Director.
Judy Adamson, Business Manager.

WQED Pittsburgh

Ch. 13

Licensee: QED Communications, 4802 5th Ave., Pittsburgh, PA 15213.

Studio: 4802 5th Ave., Pittsburgh, PA 15213.

Telephone: 412-622-1300.

Technical Facilities: Channel No. 13 (210-216 MHz). Authorized power: 316-kw visual, 63.1-kw aural. Antenna: 695-ft. above av. terrain, 558-ft. above ground, 1723-ft. above sea level.

Latitude	40°	26'	46"
Longitude	79°	57'	51"

Transmitter: 2850 Berthoud St.

Satellite Earth Station: Andrew, 10-meter C-band; Collins receivers.

FM Affiliate: WQED-FM, 43-kw, 89.3 MHz (No. 207), 500-ft.

Ownership: QED Communications. Elsie Hillman, chmn.; George H. Taber, vice chmn.

Began Operation: March 19, 1954.

Represented (legal): Schwartz, Woods & Miller.

Personnel:

Don Korb, President.
Jay Rayvid, Senior Vice President.
Gregory Andorfer, Vice President, National Programming.
Mark Smukler, Vice President & Station Manager.
John Cosgrove, Vice President, Production & Operations.
Ronald Bencke, Vice President, Finance.
Danforth Fales, Vice President, National Development.
Kelly McCullough, Vice President, Marketing & Development.
Ceci Sommers, Vice President & Station Manager, WQED-FM.
Chris Fennimore, Director of Programming.
Jack O'Donnell, Director of Engineering.

WQEX Pittsburgh

Ch. 16

Licensee: QED Communications.

Studio: See WQED, Pittsburgh.

Telephone: 412-622-1550.

Technical Facilities: Channel No. 16 (482-488 MHz). Authorized power: 660-kw max. & 427-kw horizontal visual, 66-kw max. & 42.7-kw horizontal aural. Antenna: 700-ft. above av. terrain, 596-ft. above ground, 1734-ft. above sea level.

Latitude	40°	26'	46"
Longitude	79°	57'	51"

Transmitter: 2850 Berthoud St., Pittsburgh.

A-1388

Ownership: QED Communications. Elsie Hillman, chmn.; George H. Taber, vice chmn.

Began Operation: March 20, 1959. Left air Nov. 1, 1961. Resumed operation Jan. 18, 1963.

Personnel:

Michael Fields, Vice President & Station Manager.
Jim Weiner, Operations & Program Manager.
Jack O'Donnell, Director of Engineering.

WVIA-TV

Scranton, Wilkes-Barre & Hazleton

Ch. 44

Licensee: Northeastern Pennsylvania ETV Association, The Public Broadcasting Center, Old Boston Rd., Pittston, PA 18640.

Studio: Old Boston Rd., Pittston, PA 18640.

Telephones: 717-344-1244; 717-826-6144.

Technical Facilities: Channel No. 44 (650-656 MHz). Authorized power: 1000-kw max. & 759-kw horizontal visual, 100-kw max. & 75.9-kw horizontal aural. Antenna: 1670-ft. above av. terrain, 845-ft. above ground, 2949-ft. above sea level.

Latitude	41°	10'	55"
Longitude	75°	52'	17"

Transmitter: Penobscot Knob, 2.5-mi. S of Wilkes-Barre, Mountain Top, PA.

Satellite Earth Station: Collins, 10-meter; Standard Communications receivers.

FM Affiliate: WVIA-FM, 5-kw, 89.9 MHz (No. 210), 1250-ft.

News Service: AP.

Ownership: Northeastern Pennsylvania ETV Association. Ralph J. Lomma, chmn.; Sylvia Hughes, vice chmn.; Harry Seargent, secy.; Donald Broderick, treas.

Began Operation: September 26, 1966.

Represented (legal): Dow, Lohnes & Albertson.

Personnel:

A. William Kelly, President & General Manager.
Thomas McHugh, Vice President, Broadcasting.
Ray Boyle, Vice President, Development.
Joy Evans, Program Director.
Suzanne Slussar, On-Air Promotion Director.
William L. Myers, Chief Engineer.
Ronald Stravinsky, Business Manager.
Rory Giovannucci, Director of Corporate Communications.
Melinda Laboskie, Director of Public Information.

Rhode Island

WSBE-TV Providence

Ch. 36

Licensee: Rhode Island Public Telecommunications Authority, 50 Park Lane, Providence, RI 02907.

Studio: 50 Park Lane, Providence, RI 02907.

Telephone: 401-277-3636. Fax: 401-277-3407.

Technical Facilities: Channel No. 36 (602-608 MHz). Authorized power: 1230-kw max. visual, 123-kw max. aural. Antenna: 597-ft. above av. terrain, 536-ft. above ground, 800-ft. above sea level.

Latitude	41°	48'	18"
Longitude	71°	28'	24"

Transmitter: Neutaconkanut Hill, Ipswich Rd., Johnston, RI.

Satellite Earth Stations: Collins, 10-meter C-band; Scientific-Atlanta, 10-meter C-band; Vertex, 6.1-meter Ku-band; Scientific-Atlanta, Standard Communications receivers.

Ownership: Rhode Island Public Telecommunications Authority. Edward P. Grace, chmn.

Began Operation: June 1, 1967.

Represented (legal): Schwartz, Woods & Miller.

Represented (engineering): Andrus & Associates Inc.

Personnel:

- Susan L. Farmer, General Manager & Chief Executive Officer.
- C. Raymond Fass, Program Director.
- Albert R. Corrado Jr., Business Manager.
- Leila Mahoney, Marketing Director.
- Patricia A. Merry, Promotion Director.
- Dexter B. Merry, Director of Broadcast Operations.

South Carolina

**WEBA-TV
Allendale-Barnwell**

Ch. 14

Licensee: South Carolina Educational TV Commission, 1101 George Rogers Blvd., Columbia, SC 29211.

Studio: See WRLK-TV, Columbia.

Telephone: 803-737-3200. **Fax:** 803-737-3417.

Technical Facilities: Channel No. 14 (470-476 MHz). Authorized power: 557-kw visual, 55.7-kw aural. Antenna: 805-ft. above av. terrain, 809-ft. above ground, 1049-ft. above sea level.

Latitude	33°	11'	12.50"
Longitude	81°	23'	53.50"

Transmitter: 4-mi. SSW of Barnwell on County Rd. 69.

News Service: AP.

Ownership: South Carolina ETV Commission.

Began Operation: September 5, 1967.

Represented (legal): Dow, Lohnes & Albertson.

Personnel:

- Ed Cortez, Station Supervisor.
- See WRLK-TV, Columbia.

**WJWJ-TV
Beaufort**

Ch. 16

Licensee: South Carolina ETV Commission.

Studio: 105 S. Ribaut Rd., Beaufort, SC 29902.

Mailing Address: Box 1165, Beaufort, SC 29901-1165.

Telephone: 803-524-0808. **Fax:** 803-524-1016.

Technical Facilities: Channel No. 16 (482-488 MHz). Authorized power: 852-kw max. & 407-kw horizontal visual, 84.7-kw aural. Antenna: 1280-ft. above av. terrain, 1318-ft. above ground, 1334-ft. above sea level.

Latitude	32°	42'	44"
Longitude	80°	40'	49"

Transmitter: Hwy. 119, 4-mi. W of Green Pond, SC.

FM Affiliate: WJWJ-FM, 48-kw, 89.9 MHz (No. 210), 1100-ft.

Ownership: South Carolina ETV Commission.

Began Operation: September 10, 1975.

Represented (legal): Dow, Lohnes & Albertson.

Personnel:

- Michael H. Brannen, Station Manager.
- Harry Kramer, Engineering Manager.

Suzanne Sproatt, News Director.
See WRLK-TV, Columbia.

**WITV
Charleston
Ch. 7**

Licensee: South Carolina ETV Commission.

Studio: See WRLK-TV, Columbia.

Mailing Address: Box 11000, Columbia, SC 29211-1000.

Telephone: 803-737-3200.

Technical Facilities: Channel No. 7 (174-180 MHz). Authorized power: 316-kw visual, 31-kw aural. Antenna: 1850-ft. above av. terrain, 1837-ft. above ground, 1854-ft. above sea level.

Latitude	32°	55'	28"
Longitude	79°	41'	58"

Transmitter: 3.4-mi. NE of Ten Mile, E of Rte. 17-701, SE of intersection with Sewee Rd.

FM Affiliate: WSCI, 100-kw, 89.3 MHz (No. 207), 540-ft.

News Service: AP.

Ownership: South Carolina ETV Commission.

Began Operation: January 19, 1964.

Represented (legal): Dow, Lohnes & Albertson.

Personnel:

- Walt Moring, Station Supervisor.
- See WRLK-TV, Columbia.

**WRLK-TV
Columbia
Ch. 35**

Licensee: South Carolina ETV Commission, 1101 George Rogers Blvd., Columbia, SC 29211.

Studio: 2712 Millwood Ave., Columbia, SC 29250.

Mailing Address: Box 11000, Columbia, SC 29211-1000.

Telephone: 803-737-3200.

Technical Facilities: Channel No. 35 (596-602 MHz). Authorized power: 513-kw visual, 51.3-kw aural. Antenna: 1026-ft. above av. terrain, 999-ft. above ground, 1390-ft. above sea level.

Latitude	34°	07'	07"
Longitude	80°	56'	12"

Transmitter: Hard Scrabble Rd., 6-mi. NNE of Columbia.

Satellite Earth Stations: Transmit/receive Andrew, 10-meter C-band; Andrew, 4-meter C-band; Microdyne, 3.66-meter Ku-band; Scientific-Atlanta, 4.6-meter C-band; Collins, Scientific-Atlanta receivers.

FM Affiliate: WLTR, 100-kw, 91.3 MHz (No. 217), 850-ft.

News Service: AP.

Ownership: South Carolina ETV Commission.

Began Operation: September 6, 1966.

Represented (legal): Dow, Lohnes & Albertson.

Personnel:

- S. Edward Craig, Manager, Studio Operations.
- Harp Griffin, Manager, Transmitter Operations.
- John Crockett, Transmitter Supervisor.

South Carolina Educational Television Commission Personnel:

- Henry J. Cauthen, President & General Manager.
- Ronald L. Schoenherr, Senior Vice President & Assistant General Manager.
- Jesse Bowers, Vice President, Programming.
- Charlton W. Bowers, Vice President, Engineering.
- Bobbi J. Kennedy, Vice President, Continuing Education.

Public/ETV Stations—South Carolina

George W. Hopkins Jr., Vice President, School Services.
 Charles M. Case, Vice President, Administrative Services.
 Thomas L. Clark, Vice President, Production.
 Patricia Dressler, Director of Publications.
 Patrick Dilley, Art Director.
 Kathy Gardner-Jones, Vice President of Communications.
 Susie McConnell, Director of On-Air Fundraising.
 Tom Fowler, Assistant Vice President for News and Public Affairs.
 Jim Welch, Program Director.
 Polly Kosko, Development Director.
 Beryl Dakers, Cultural Affairs Director.

WHMC Conway Ch. 23

Licensee: South Carolina ETV Commission.

Studio: See WRLK-TV, Columbia.

Telephone: 803-737-3200. Fax: 803-737-3417.

Technical Facilities: Channel No. 23 (524-530 MHz). Authorized power: 1740-kw max. & 851-kw horizontal visual, 174-kw max. & 85.1-kw horizontal aural. Antenna: 820-ft. above av. terrain, 842-ft. above ground, 927-ft. above sea level.

Latitude	33°	57'	05"
Longitude	79°	06'	31"

Transmitter: 6.5-mi. NNW of Conway on County Rd. 569.

FM Affiliate: WHMC(FM), 90.1 MHz, 30-kw, 771-ft.

Ownership: South Carolina ETV Commission.

Began Operation: September 2, 1980.

Represented (legal): Dow, Lohnes & Albertson.

Personnel:

Robert Cooper, Station Supervisor.
 See WRLK-TV, Columbia.

WJPM-TV Florence Ch. 33

Licensee: South Carolina ETV Commission.

Studio: See WRLK-TV, Columbia.

Telephone: 803-737-3200. Fax: 803-737-3417.

Technical Facilities: Channel No. 33 (584-590 MHz). Authorized power: 537-kw visual, 54.3-kw aural. Antenna: 789-ft. above av. terrain, 797-ft. above ground, 923-ft. above sea level.

Latitude	34°	16'	45.50"
Longitude	79°	44'	36.50"

Transmitter: 5.5-mi. NNE of Florence on County Rd. 173.

News Service: AP.

Ownership: South Carolina ETV Commission.

Began Operation: September 3, 1967.

Represented (legal): Dow, Lohnes & Albertson.

Personnel:

Ike Johnson, Station Supervisor.
 See WRLK-TV, Columbia.

WNTV Greenville Ch. 29

Licensee: South Carolina ETV Commission.

Studio: See WRLK-TV, Columbia.

Telephone: 803-737-3200. Fax: 803-737-3417.

Technical Facilities: Channel No. 29 (560-566 MHz). Authorized power: 5000-kw max. visual, 500-kw aural. Antenna: 1287-ft. above av. terrain, 262-ft. above ground, 2297-ft. above sea level.

• Latitude	34°	56'	26"
Longitude	82°	24'	38"

Transmitter: Atop Paris Mountain, 6.2-mi. N of Greenville, SC.

FM Affiliate: WEPR, 85-kw, 90.1 MHz (No. 211), 1184-ft.

News Service: AP.

Ownership: South Carolina ETV Commission.

Began Operation: September 29, 1963.

Represented (legal): Dow, Lohnes & Albertson.

Personnel:

David Harrell, Station Supervisor.
 See WRLK-TV, Columbia.

WNEH Greenwood Ch. 38

Licensee: South Carolina ETV Commission.

Studio: See WRLK-TV, Columbia.

Telephone: 803-737-3200. Fax: 803-737-3417.

Technical Facilities: Channel No. 38 (614-620 MHz). Authorized power: 1776-kw max. visual, 177.6-kw max. aural. Antenna: 768-ft. above av. terrain, 688-ft. above ground, 1360-ft. above sea level.

Latitude	34°	22'	21"
Longitude	82°	10'	03"

Transmitter: Rd. 264, 3-mi. E of Mare Shoals.

News Service: AP.

Ownership: South Carolina ETV Commission.

Began Operation: September 10, 1984.

Represented (legal): Dow, Lohnes & Albertson.

Personnel:

Karl Leatherman, Station Supervisor.
 See WRLK-TV, Columbia.

WNSC-TV Rock Hill Ch. 30

Licensee: South Carolina ETV Commission.

Studio: York Technical College, Hwy. 21 Bypass, Rock Hill, SC 29730.

Mailing Address: Box 11766, Rock Hill, SC 29731.

Telephone: 803-324-3184. Fax: 803-324-0580.

Technical Facilities: Channel No. 30 (566-572 MHz). Authorized power: 575-kw visual, 68-kw aural. Antenna: 691-ft. above av. terrain, 649-ft. above ground, 1289-ft. above sea level.

Latitude	34°	50'	24"
Longitude	81°	01'	07"

Transmitter: 0.25-mi. NW of intersection of County Rds. 246 & 247, near Edgemoor.

Satellite Earth Station: Collins, 10-meter; Rockwell receivers.

Ownership: South Carolina ETV Commission.

Began Operation: January 3, 1978.

Represented (legal): Dow, Lohnes & Albertson.

Personnel:

John Bullington, Station Manager, Public Information.
 John Bambach, Programming & Production Manager.
 David Taylor, Engineering Manager.
 Joni Canupp, Promotion Director.

**WRET-TV
Spartanburg**

Ch. 49

Licensee: South Carolina ETV Commission.

Studio: Media Bldg., U. of South Carolina, Spartanburg, SC 29303.

Mailing Address: Box 4069, Spartanburg, SC 29305.

Telephones: 803-599-0201; 803-599-0202. Fax: 803-578-6957.

Technical Facilities: Channel No. 49 (680-686 MHz). Authorized power: 1740-kw max. & 832-kw horizontal visual, 174-kw max. & 83.2-kw horizontal aural. Antenna: 970-ft. above av. terrain, 859-ft. above ground, 1659-ft. above sea level.

Latitude	34°	53'	09"
Longitude	81°	49'	15"

Transmitter: 1.5-mi. S of Whitestone Community.

Satellite Earth Station: Rockwell, 10-meter C-band; Scientific-Atlanta receivers.

Ownership: South Carolina ETV Commission.

Began Operation: September 8, 1980.

Represented (legal): Dow, Lohnes & Albertson.

Personnel:

William S. Hart, Station Manager.

John J. Edwards, Program & Production Manager.

Don Fortner, Engineering Manager.

Robert Cockman, Transmitter Supervisor.

**WRJA-TV
Sumter**

Ch. 27

Licensee: South Carolina ETV Commission.

Studio: 18 N. Harvin St., Sumter, SC 29151.

Mailing Address: Box 1836, Sumter, SC 29151-1836.

Telephone: 803-773-5546. Fax: 803-775-1059.

Technical Facilities: Channel No. 27 (548-554 MHz). Authorized power: 764-kw max. & 339-kw horizontal visual, 78.7-kw aural. Antenna: 1163-ft. above av. terrain, 1195-ft. above ground, 1335-ft. above sea level.

Latitude	33°	52'	52"
Longitude	80°	16'	14"

Transmitter: 2-mi. S of Hwy. 378, 4-mi. SE of Sumter.

Satellite Earth Stations: Standard Agile Omni, 10-meter.

FM Affiliate: WRJA-FM, 100-kw, 88.1 MHz (No. 201), 1000-ft.

Ownership: South Carolina ETV Commission.

Began Operation: September 7, 1975.

Personnel:

James L. Barnard, Station Manager.

Richard R. Seely, Chief Engineer.

Patti Just Long, News Director.

Edward Sexauer, Programming Manager.

South Dakota

**KDSD-TV
Aberdeen**

Ch. 16

Licensee: South Dakota Board of Directors for Educational Telecommunications, Dakota & Cherry Sts., Box 5000, Vermillion, SD 57069-5000.

Studios: See KUSD-TV, Vermillion & KESD-TV, Brookings.

Telephone: 605-677-5861. Fax: 605-677-5010.

Technical Facilities: Channel No. 16 (482-488 MHz). Authorized power: 1349-kw max. & 537-kw horizontal visual, 103-kw max. & 81.3-kw horizontal aural. Antenna: 1170-ft. above av. terrain, 1066-ft. above ground, 2924-ft. above sea level.

Latitude	45°	29'	55"
Longitude	97°	40'	35"

Transmitter: 8-mi. E of Pierpont.

FM Affiliate: KDSD-FM, 70-kw, 90.9 MHz (No. 215).

Ownership: State of South Dakota.

Began Operation: January 1, 1972.

Represented (legal): Cohn & Marks.

Personnel:

See KUSD-TV, Vermillion.

**KESD-TV
Brookings**

Ch. 8

Licensee: South Dakota Board of Directors for Educational Telecommunications, Dakota & Cherry Sts., Box 5000, Vermillion, SD 57069-5000.

Studio: South Dakota State University, Brookings, SD 57007.

Telephone: 605-688-4191. Fax: 605-688-4221.

Technical Facilities: Channel No. 8 (180-186 MHz). Authorized power: 245-kw visual, 45.7-kw aural. Antenna: 750-ft. above av. terrain, 800-ft. above ground, 2549-ft. above sea level.

Latitude	44°	20'	10"
Longitude	97°	13'	41"

Transmitter: 3-mi. S of Hetland.

Satellite Earth Station: Collins, 10-meter; Standard Communications receivers.

FM Affiliate: KESD, 50-kw, 88.3 MHz (No. 202), 610-ft.

News Service: AP.

Ownership: State of South Dakota.

Began Operation: February 4, 1968.

Represented (legal): Cohn & Marks.

Personnel:

See KUSD-TV, Vermillion.

**KPSD-TV
Eagle Butte**

Ch. 13

Licensee: South Dakota Board of Directors for Educational Telecommunications, Dakota & Cherry Sts., Box 5000, Vermillion, SD 57069-5000.

Studios: See KUSD-TV, Vermillion & KESD-TV, Brookings.

Telephone: 605-677-5861. Fax: 605-677-5010.

Technical Facilities: Channel No. 13 (210-216 MHz). Authorized power: 316-kw visual, 31.6-kw aural. Antenna: 1700-ft. above av. terrain, 1696-ft. above ground, 4313-ft. above sea level.

Latitude	45°	03'	14"
Longitude	102°	15'	47"

Transmitter: 12-mi. NW of Faith.

FM Affiliate: KPSD-FM, 100-kw, 97.1 MHz (No. 246).

Ownership: State of South Dakota.

Began Operation: September 16, 1974.

Personnel:

See KUSD-TV, Vermillion.

Public/ETV Stations—South Dakota

KQSD-TV

Lowry

Ch. 11

Licensee: South Dakota Board of Directors for Educational Telecommunications, Dakota & Cherry Sts., Box 5000, Vermillion, SD 57069-5000.

Studios: See KUSD-TV, Vermillion & KESD-TV, Brookings.

Telephone: 605-677-5861. Fax: 605-677-5010.

Technical Facilities: Channel No. 11 (198-204 MHz). Authorized power: 234-kw visual, 28.2-kw aural. Antenna: 1040-ft. above av. terrain, 826-ft. above ground, 3066-ft. above sea level.

Latitude	45°	16'	34"
Longitude	99°	59'	03"

Transmitter: 3-mi. S of Lowry.

FM Affiliate: KQSD-FM, 100-kw, 91.9 MHz (No. 220).

Ownership: State of South Dakota.

Began Operation: March 9, 1976.

Personnel:

See KUSD-TV, Vermillion.

KZSD-TV

Martin

Ch. 8

Licensee: South Dakota Board of Directors for Educational Telecommunications, Dakota & Cherry Sts., Box 5000, Vermillion, SD 57069-5000.

Studios: See KUSD-TV, Vermillion & KESD-TV, Brookings.

Telephone: 605-677-5861. Fax: 605-677-5010.

Technical Facilities: Channel No. 8 (180-186 MHz). Authorized power: 275-kw visual, 30.2-kw aural. Antenna: 869-ft. above av. terrain, 620-ft. above ground, 3717-ft. above sea level.

Latitude	43°	26'	06"
Longitude	101°	33'	14"

Transmitter: 3-mi. S of Long Valley.

FM Affiliate: KZSD-FM, 100-kw.

Ownership: State of South Dakota.

Began Operation: February 9, 1978.

Personnel:

See KUSD-TV, Vermillion.

KTSD-TV

Pierre

Ch. 10

Licensee: South Dakota Board of Directors for Educational Telecommunications, Dakota & Cherry Sts., Box 5000, Vermillion, SD 57069-5000.

Studios: See KUSD-TV, Vermillion & KESD-TV, Brookings.

Telephone: 605-677-5861. Fax: 605-677-5010.

Technical Facilities: Channel No. 10 (192-198 MHz). Authorized power: 316-kw max. & 269-kw horizontal visual, 37.1-kw max. & 31.6-kw horizontal aural. Antenna: 1600-ft. above av. terrain, 1326-ft. above ground, 3404-ft. above sea level.

Latitude	43°	57'	55"
Longitude	99°	35'	56"

Transmitter: 6-mi. N of Reliance, SD.

FM Affiliate: KTSD-FM, 100-kw, 91.1 MHz (No. 216).

Ownership: State of South Dakota.

Began Operation: August 1, 1970.

Personnel:

See KUSD-TV, Vermillion.

KBHE-TV

Rapid City

Ch. 9

Licensee: South Dakota Board of Directors for Educational Telecommunications, Dakota & Cherry Sts., Box 5000, Vermillion, SD 57069-5000.

Studios: See KUSD-TV, Vermillion & KESD-TV, Brookings.

Telephone: 605-677-5861. Fax: 605-677-5010.

Technical Facilities: Channel No. 9 (186-192 MHz). Authorized power: 39.8-kw visual, 7.2-kw aural. Antenna: 650-ft. above av. terrain, 467-ft. above ground, 4305-ft. above sea level.

Latitude	44°	03'	09"
Longitude	103°	14'	38"

Requests CP for change to 45.62-kw visual, 661-ft. above av. terrain, 433-ft. above ground, 4254-ft. above sea level, lat. 44°03' 07", long. 103° 14' 36", transmitter to 3650 Skyline Dr. BPET-930920KG.

Transmitter: Hwy. 16 & Skyline Dr.

Satellite Earth Station: Vertex, 6.1-meter; Standard Communications receivers.

FM Affiliate: KHBE-FM, 9.8-kw, 89.3 MHz (No. 207).

Ownership: State of South Dakota.

Began Operation: September 13, 1967.

Personnel:

See KUSD-TV, Vermillion.

KUSD-TV

Vermillion

Ch. 2

Licensee: South Dakota Board of Directors for Educational Telecommunications, Dakota & Cherry Sts., Box 5000, Vermillion, SD 57069-5000.

Studio: U. of South Dakota Campus, Vermillion, SD 57069.

Mailing Address: Box 5000, Dakota & Cherry Sts., Vermillion, SD 57069-5000.

Telephone: 605-677-5861. Fax: 605-677-5010.

Technical Facilities: Channel No. 2 (54-60 MHz). Authorized power: 100-kw visual, 20-kw aural. Antenna: 760-ft. above av. terrain, 657-ft. above ground, 2167-ft. above sea level.

Latitude	43°	03'	00"
Longitude	96°	47'	12"

Transmitter: 2-mi. S of Beresford, SD.

Satellite Earth Stations: Collins, 10-meter C-band; Vertex, 6.1-meter Ku-band; Collins, Standard Communications receivers.

AM Affiliate: KUSD, 1-kw, 690 kHz.

FM Affiliate: KUSD-FM, 32-kw, 89.7 MHz (No. 209), 663' Haat.

Ownership: State of South Dakota.

Began Operation: July 5, 1961.

Represented (legal): Cohn & Marks.

Personnel:

Don Checots, Executive Director.

Wayne Nelson, Director of Engineering.

Michelle Van Manen, Director of Television.

Dave Geise, Business Manager.

Richard Muller, Director of Development & Marketing.

Tennessee

WTCI
Chattanooga

Ch. 45

Licensee: Greater Chattanooga Public Television Corp., 4411 Amnicola Hwy., Chattanooga, TN 37406.

Studio: 4411 Amnicola Hwy., Chattanooga, TN 37406.

Telephone: 615-629-0045. Fax: 615-698-8557.

Technical Facilities: Channel No. 45 (656-662 MHz). Authorized power: 1480-kw max. visual, 148-kw aural. Antenna: 906-ft. above av. terrain, 271-ft. above ground, 2283-ft. above sea level.

Latitude	35°	12'	26"
Longitude	85°	16'	52"

Holds CP for change to 1524-kw max. visual, 1076-ft. above av. terrain, 503-ft. above ground, 2505-ft. above sea level. BPET-921123KH.

Transmitter: Sawyer Cemetery Rd., Hamilton.

Satellite Earth Stations: Andrew, 10-meter C-band; Vertex, 6.1-meter Ku-band; Scientific-Atlanta, Standard Components receivers.

Ownership: Greater Chattanooga Public TV Corp. L. Dan Johnson, chmn.; Jim Catanzaro, vice chmn.; James Martin, secy.; Ralph Kendall, treas.

Began Operation: March 3, 1970.

Represented (legal): Dow, Lohnes & Albertson.

Represented (engineering): John F. X. Browne & Associates.

Personnel:

- Victor Hogstrom, President & General Manager.
- Allen Barrows, Senior Vice President, Marketing/Development.
- Kelly Wilde, Vice President, Programming & Public Information.
- Bob Williams, Production/Operations Manager.
- Martha Umiker, Business Manager.
- Bryan O. Fuqua, Vice President, Technical Services.
- J. Milton Greaves, Executive Producer/Corporate Funding Executive.

WCTE
Cookeville

Ch. 22

Licensee: Upper Cumberland Broadcast Council, Box 2040, Cookeville, TN 38502-2040.

Studio: Box 2040, Cookeville, TN 38502-2040.

Technical Facilities: Channel No. 22 (518-524 MHz). Authorized power: 1314-kw max. visual. Antenna: 1395-ft. above av. terrain, 776-ft. above ground, 2773-ft. above sea level.

Latitude	36°	10'	26"
Longitude	85°	20'	37"

Transmitter: 8.5-mi. E of Cookeville.

Satellite Earth Station: Collins, 10-meter; Collins receivers.

Ownership: Upper Cumberland Broadcast Council. Frank Layne, chmn.; Doug Young, vice chmn.; Oplless Walker, secy.; Bill Ray Jr., treas.

Began Operation: August 21, 1978. Transfer to local corp. from Tennessee State Board of Education approved by FCC 1985.

Personnel:

- Richard L. Castle Jr., General Manager.
- Robert Huddleston, Chief Engineer.
- Donna Castle, Programming Director.
- Sue Gibbons, Traffic Manager.

WKOP-TV
Knoxville

Ch. 15

Licensee: East Tennessee Public Communications Corp., 209 Communications Bldg., U. of Tennessee, Knoxville, TN 37996-0321.

Studio: 209 Communications Bldg., U. of Tennessee, Knoxville, TN 37996-0321.

Telephone: 615-974-5281. Fax: 615-974-4472.

Technical Facilities: Channel No. 15 (476-482 MHz). Authorized power: 2244-kw max. visual. Antenna: 1683-ft. above av. terrain, 1360-ft. above ground, 2705-ft. above sea level.

Latitude	36°	00'	19"
Longitude	83°	56'	23"

Transmitter: Sharp's Ridge Memorial Park Rd.

Ownership: East Tennessee Public Communications Corp. Neal Branch, chmn.

Began Operation: August 15, 1990.

Represented (legal): Robert S. Stone.

Personnel:

- E. Almer Curtis Jr., President & General Manager.
- Jim Tindall, Assistant General Manager.
- Chris Williams, Marketing Manager.
- Edward Horde, Programming Director.
- Mike Knight, Chief Engineer.

WLJT-TV
Lexington

Ch. 11

Licensee: West Tennessee Public TV Council Inc., Clement Hall, Martin, TN 38238.

Studio: U. of Tennessee at Martin, Martin, TN 38238.

Telephone: 901-587-7561. Fax: 901-587-7566.

Technical Facilities: Channel No. 11 (198-204 MHz). Authorized power: 316-kw visual, 63.1-kw aural. Antenna: 640-ft. above av. terrain, 499-ft. above ground, 1167-ft. above sea level.

Latitude	35°	42'	12"
Longitude	88°	36'	10"

Transmitter: 13.5-mi. W of Lexington, Hwy. 412, Lexington, TN.

Satellite Earth Stations: Odom, 4-meter Ku-band; Scientific-Atlanta, 7-meter C-band; Scientific-Atlanta, Standard Communications receivers.

Ownership: West Tennessee Public TV Council Inc. Alice Houff, pres.; Nancy Hinds, secy.; Jerry Simmons, treas.

Began Operation: February 13, 1968.

Represented (legal): Robert S. Stone.

Personnel:

- Mike Branstetter, General Manager.
- Wayne Gilmer, Chief Engineer.
- Katrina Cobb, Director of Programming & Information.
- Felicia Lightner, Producer-Director.
- Grace Oouglas, Membership Director.
- Janet Belew, Business Manager.
- Jack Glisson, Production Engineer.

WKNO-TV
Memphis

Ch. 10

Licensee: Mid-South Public Communications Foundation, Box 241880, Memphis, TN 38124-1880.

Studio: 900 Getwell St., Memphis, TN 38111.

Telephone: 901-458-2521. Fax: 901-458-2221.

Public/ETV Stations—Tennessee

Technical Facilities: Channel No. 10 (192-198 MHz). Authorized power: 316-kw visual, 56.2-kw aural. Antenna: 1080-ft. above av. terrain, 1114-ft. above ground, 1449-ft. above sea level.

Latitude	35°	09'	17"
Longitude	89°	49'	20"

Transmitter: 7192 Raleigh-LaGrange Rd.

Satellite Earth Stations: Collins, 10-meter C-band; Vertex, 6.1-meter Ku-band; Collins, Scientific-Atlanta, Standard Communications receivers.

FM Affiliate: WKNO-FM, 40-kw, 91.1 MHz (No. 216), 580-ft.; WKNA-FM, 88.9 MHz (No. 210), 520-ft.; WKNP-FM, 80.1 MHz (No. 211), 410-ft.; WKNQ-FM, 90.7 MHz, 378-ft.

Ownership: Mid-South Public Communications Foundation. Ben C. Petemell, chmn.

Began Operation: June 25, 1956.

Represented (legal): Schwartz, Woods & Miller.

Represented (engineering): Kessler & Gehman Associates Inc.

Personnel:

Michael LaBonia, President & Chief Executive Officer.

Rene Garza, Program Operations Manager.

Oebi Robertson, Promotion Director.

Sheila Hjort, Business Manager.

Charles McLarty, Marketing Director.

Daniel Campbell, Radio Station Manager.

Russ A. Abernathy, Director, TV Operations & Engineering.

WDCN Nashville Ch. 8

Licensee: Metropolitan Board of Public Education, Box 120609, Nashville, TN 37212.

Studio: 161 Rains Ave., Nashville, TN 37203.

Telephone: 615-259-9325. **Fax:** 615-248-6120.

Technical Facilities: Channel No. 8 (180-186 MHz). Authorized power: 295-kw visual, 29.5-kw aural. Antenna: 1280-ft. above av. terrain, 942-ft. above ground, 2049-ft. above sea level.

Latitude	36°	02'	49"
Longitude	86°	49'	49"

Transmitter: 1406 Old Hickory Blvd., Nashville.

Multichannel TV Sound: Stereo only.

Satellite Earth Stations: Andrew, 10-meter C-band; Vertex, 6.1-meter Ku-band; Winegard, 3.0-meter Ku & C-band; Standard Communications, Toshiba receivers.

Ownership: Nashville Metropolitan Board of Public Education.

Began Operation: September 10, 1962.

Represented (legal): Schwartz, Woods & Miller.

Personnel:

Robert L. Shepherd, General Manager.

Gaylord L. Ayers, Program Manager.

Jean C. Reid, Promotion Director.

Charles W. Brumbelow, Business Manager.

Diana Bayer, Development Director

Ronald M. Sealy, Chief Engineer.

WSJK-TV Sneedville Ch. 2

Licensee: East Tennessee Public Communications Corp., 209 Communications Bldg., U. of Tennessee, Knoxville, TN 37996-0321.

Studio: 209 Communications Bldg., U. of Tennessee, Knoxville, TN 37996-0321.

Telephone: 615-974-5281. **Fax:** 615-974-4472.

Technical Facilities: Channel No. 2 (54-60 MHz). Authorized power: 100-kw visual, 20-kw aural. Antenna: 1760-ft. above av. terrain, 499-ft. above ground, 3178-ft. above sea level.

Latitude	36°	22'	52"
Longitude	83°	10'	48"

Transmitter: Approx. 10-mi. S of Sneedville.

Satellite Earth Station: Collins, 10-meter; Collins, SBS receivers.

Ownership: East Tennessee Public Communications Corp. See WKOP-TV, Knoxville.

Began Operation: March 15, 1967. Transfer to present owner approved by FCC August 17, 1983.

Represented (legal): Robert Stone.

Personnel:

Al Curtis, President & General Manager.

Jim Tindell, Station Manager.

Mike Knight, Chief Engineer.

Hop Edwards, Program Manager.

Chris Williams, Director of Corporate Development.

Elaine Tomber, Marketing Director.

Texas

KACV-TV Amarillo

Ch. 2

Licensee: Amarillo Jr. College District, Box 447, Amarillo, TX 79178.

Studio: 2408 S. Jackson, Amarillo, TX 79109.

Telephones: 806-371-5222; 806-371-5230. **Fax:** 806-371-5258.

Technical Facilities: Channel No. 2 (54-60 MHz). Authorized power: 100-kw visual, 10-kw aural. Antenna: 1315-ft. above av. terrain, 1270-ft. above ground, 4702-ft. above sea level.

Latitude	35°	20'	33.00"
Longitude	101°	49'	20.50"

Transmitter: 2.2-mi. NNE of U.S. 87 & Givens Ave.

Multichannel TV Sound: Stereo only.

Satellite Earth Station: Andrew, 7.3-meter C-band; Standard Communications receivers.

FM Affiliate: KACV-FM, 100 kw, 89.9 MHz, 1110-ft.

Ownership: Amarillo Junior College District. Luther Bud Joyner, pres.

Began Operation: August 29, 1988.

Represented (legal): Roy F. Perkins.

Represented (engineering): William B. Carr & Associates Inc.

Personnel:

Joyce Herring, General Manager.

Jeanette Moeller, Director of Broadcasting.

Donald Ford, Chief Engineer.

Wendell Jones, Program Director.

Cathy Teague, News Director.

Jerry Katzky, Business Manager.

KLRU Austin Ch. 18

Licensee: Capital of Texas Public Telecommunications Council, Box 7158, Austin, TX 78713.

Studio: Communication Center, U. of Texas, Austin, TX 78713.

Telephone: 512-471-4811. **Fax:** 512-322-3953.

Technical Facilities: Channel No. 18 (494-500 MHz). Authorized power: 1815.5-kw visual, 375.8-kw aural. Antenna: 1100-ft. above av. terrain, 1184-ft. above ground, 2049-ft. above sea level.

Latitude 30° 19' 20"
 Longitude 97° 48' 10"

Transmitter: Trail of the Madrones, 5-mi. W of Austin.
 Satellite Earth Station: Andrew, 10-meter C-band; Collins receivers.
 Ownership: Capital of Texas Public Telecommunications Council.
 Began Operation: May 3, 1979.
 Represented (legal): Cohn & Marks.

Personnel:
 Bill Arhos, President & Station Manager.
 Kathy White, Senior Vice President, Business & Finance.
 Judi Cantor, Senior Vice President, Development.
 Jack Wells, Senior Vice President, Engineering.
 Linda Schmid, Vice President, Instructional Television.
 Maria Rodriguez, Vice President, Programming.
 Rebekah Morris, Promotion Director.
 David Otey, Chief Engineer.

KITU
Beaumont
 Ch. 34

Licensee: Community Educational Television, Box 158, Mauriceville, TX 77626.
 Studio: 12745 I-10 E, Orange, TX 77630.
 Telephone: 409-745-3434.
 Technical Facilities: Channel No. 34 (590-596 MHz). Authorized power: 1175-kw visual, 117-kw aural. Antenna: 1025-ft. above av. terrain, 1027-ft. above ground, 1047-ft. above sea level.

Latitude 30° 10' 41"
 Longitude 93° 54' 26"

Transmitter: 1.15-mi. SW of Hwys. 1130 & 1136, near Vidor.
 Satellite Earth Stations: Sony Ku & C-band; Wegener C-band; Scientific-Atlanta receivers.
 Ownership: Community Educational Television Inc.-Texas. Norman Juggert, secy.-dir.
 Began Operation: June 20, 1986.
 Represented (legal): May & Dunne, Chartered.

Personnel:
 Richard S. Tallent, Station Manager.
 Martha Tallent, Public Affairs Director.

KNCT
Belton
 Ch. 46

Licensee: Central Texas College, Hwy. 190 W, Killeen, TX 76542.
 Studio: Central Texas College, Hwy. 190 W, Killeen, TX 76542.
 Mailing Address: Box 1800, Killeen, TX 76540-9990.
 Telephones: 817-526-1176; 800-792-3348. Fax: 817-526-4000.
 Technical Facilities: Channel No. 46 (662-668 MHz). Authorized power: 1480-kw max. visual, 148-kw max. aural. Antenna: 970-ft. above av. terrain, 993-ft. above ground, 1009-ft. above sea level.

Latitude 30° 59' 12"
 Longitude 97° 37' 47"

Transmitter: Ranch of A. E. Fant, S shore of Stillhouse Hollow Reservoir.
 Satellite Earth Station: Collins, 10-meter C-band; Collins receivers.
 FM Affiliate: KNCT-FM.
 Ownership: Central Texas College. James R. Anderson, chancellor.
 Began Operation: November 23, 1970.
 Represented (legal): Arter & Hadden.

Personnel:
 Max Rudolph, General Manager.
 Bill Moss, Station Manager.
 John Wheeler, Program Director.
 Jodi Answorth, News Director.
 Arlene Escobar, Business Manager.
 Dorothy Calhoun, Marketing Director.
 Brent Moore, Production Director.
 Ed Lomis, Chief Engineer.

KAMU-TV
College Station
 Ch. 15

Licensee: Texas A & M University, College Station, TX 77843.
 Studio: Corner of Houston & Russell Sts., College Station, TX 77843.
 Telephone: 713-845-5611. Fax: 409-845-1643.
 Technical Facilities: Channel No. 15 (476-482 MHz). Authorized power: 23.3-kw max. & 22.9-kw horizontal visual, 2.32-kw max. & 2.29-kw horizontal aural. Antenna: 390-ft. above av. terrain, 377-ft. above ground, 690-ft. above sea level.

Latitude 30° 37' 48"
 Longitude 96° 20' 33"

Transmitter: Hensel Park, College Station.
 Satellite Earth Stations: Transmit/receive RSI, 5-meter Ku-band; Andrew, 10-meter C-band; Vertex, 8.1-meter Ku-band; Standard receivers.
 Ownership: Texas A & M University.
 Began Operation: February 15, 1970.

Personnel:
 Rodney L. Zent, General Manager.
 Donald F. Simons, Station Manager.
 Rodger Lewis, Program Director.
 Penny Zent, Development Director.
 Jack Peterson, Production Manager.
 Gary A. Tatum, Business Manager.
 Wayne Pecena, Chief Engineer.

KEDT-TV
Corpus Christi
 Ch. 16

Licensee: South Texas Public Bcstg. System, 4455 S. Padre Island Dr., Suite 38, Corpus Christi, TX 78411.
 Studio: 4455 S. Padre Island Dr., No. 38, Corpus Christi, TX 78411.
 Telephone: 512-855-2213. Fax: 512-855-3877.
 Technical Facilities: Channel No. 16 (482-488 MHz). Authorized power: 1480-kw max. & 468-kw horizontal visual, 148-kw max. & 46.8-kw horizontal aural. Antenna: 970-ft. above av. terrain, 996-ft. above ground, 1045-ft. above sea level.

Latitude 27° 39' 12"
 Longitude 97° 33' 55"

Transmitter: NW corner of Chapman Ranch, 4.8-mi. SE of Petronila.
 Satellite Earth Stations: Andrew, 10-meter C-band; Microdyne, 3.66-meter C-band; Collins receivers.
 FM Affiliate: KEDT-FM, 100-kw, 90.3MHz, 802-ft.
 Ownership: South Texas Public Broadcasting System. Robert Valerius, chmn.
 Began Operation: October 15, 1972.
 Represented (legal): Schwartz, Woods & Miller.

Personnel:
 Peter A. Frid, President & General Manager.
 Mike Neibauer, Chief Engineer.
 Jeff Felts, News Director.
 Myra Lombardo, Marketing Manager.
 Don Dunlap, Operations Manager.

Public/ETV Stations—Texas

KERA-TV

Dallas

Ch. 13

Licensee: North Texas Public Bcstg. Inc., 3000 Harry Hines Blvd., Dallas, TX 75201.

Studio: 3000 Harry Hines Blvd., Dallas, TX 75201.

Telephone: 214-871-1390. Fax: 214-754-0635.

Technical Facilities: Channel No. 13 (210-216 MHz). Authorized power: 316-kw & 288-kw horizontal visual, 63.2-kw & 57.6-kw horizontal aural. Antenna: 1540-ft. above av. terrain, 1347-ft. above ground, 2147-ft. above sea level.

Latitude	32°	34'	43"
Longitude	96°	57'	12"

Transmitter: 560 B. Hwy. 67 South, Cedar Hill, TX 75104.

Multichannel TV Sound: Stereo and separate audio program.

Satellite Earth Stations: Andrew, 10-meter C-band; United Satellite Systems, 3.75-meter C-band; Vertex, 6.1-meter Ku-band; Scientific-Atlanta, Standard Communications receivers.

FM Affiliate: KERA-FM, 95-kw, 90.1 MHz (No. 211), 1260-ft.

News Service: AP.

Ownership: North Texas Public Bcstg. Inc. Leland Hodges, chmn.; Dr. Richard J. Meyer, pres.

Began Operation: September 11, 1960. Present licensee formed after settlement agreement between North Texas Public Bcstg. Inc. & Channel Two Foundation Inc., approved by FCC Dec. 5, 1985.

Represented (legal): Schwartz, Woods & Miller.

Personnel:

Dr. Richard J. Meyer, President & Chief Executive Officer.
 Mike Seymour, Vice President & Station Manager.
 Clyde Miller, Vice President & Chief Engineer.
 Roberta Wedlan, Vice President, Corporate Communications & Promotion.
 Sylvia Komatsu, Vice President, Television Programming.
 Donald Boswell, Vice President, Marketing & Corporate Development.
 Patricia Callahan, Vice President, Development.
 Susan Harmon, Vice President, Radio & Administration.
 Yolette Garcia, Executive Producer, TV Programming.
 Rick Tracy, Chief Financial Officer & Controller.
 Bruce Monroe, Marketing Director.
 Bill Young, Program Director.

KDTN

Denton

Ch. 2

Licensee: North Texas Public Bcstg. Inc., 3000 Harry Hines Blvd., Dallas, TX 75201.

Studio: 3000 Harry Hines Blvd., Dallas, TX 75201.

Telephone: 214-871-1390. Fax: 214-754-0635.

Technical Facilities: Channel No. 2 (54-60 MHz). Authorized power: 100-kw visual, 10-kw aural. Antenna: 1352-ft. above av. terrain, 1158-ft. above ground, 1978-ft. above sea level.

Latitude	32°	35'	22"
Longitude	96°	58'	10"

Transmitter: 1366 W. Belt Line Rd., Cedar Hill.

Satellite Earth Stations: Andrew, 10-meter C-band; United Satellite Systems, 4.5-meter C-band; Scientific-Atlanta, Standard Communications receivers.

Ownership: North Texas Public Bcstg. Inc. See KERA-TV, Dallas.

Began Operation: September 1, 1988.

Represented (legal): Schwartz, Woods & Miller.

Personnel:

See KERA-TV, Dallas.

A-1396

KCOS

El Paso

Ch. 13

Licensee: El Paso Public Television Foundation, Box 650, El Paso, TX 79968.

Studio: Room 105, Education Bldg., University of Texas, El Paso, TX 79968.

Mailing Address: Box 650, El Paso, TX 79968.

Telephone: 915-747-6500. Fax: 915-747-6605.

Technical Facilities: Channel No. 13 (210-216 MHz). Authorized power: 229-kw max. & 195-kw horizontal visual, 22.9-kw max. & 19.5-kw horizontal aural. Antenna: 820-ft. above av. terrain, 296-ft. above ground, 4916-ft. above sea level.

Latitude	31°	47'	17"
Longitude	106°	28'	46"

Transmitter: South slope of Franklin Mountain.

Satellite Earth Stations: Collins, 10-meter C-band; Vertex, 4.6-meter Ku-band; Standard Communications receivers.

Ownership: El Paso Public Television Foundation. Michael Bernstein, chmn.

Began Operation: August 18, 1978.

Represented (legal): Cohn & Marks.

Personnel:

Robert Munoz, General Manager.
 David Echaniz, Director of Engineering.
 Wende Walker, Program Manager.
 Harry Tyler, Development Director.
 Barbara Hakim, Business Manager.

KSCE

El Paso

Ch. 38

Grantee: Ch. 38 Christian TV, 6400 Escondido Dr., El Paso, TX 79912.

Studio: 6400 Escondido Dr., El Paso, TX 79912.

Telephone: 915-585-8838. Fax: 915-581-9149.

Technical Facilities: Channel No. 38 (614-620 MHz). Authorized power: 50.1-kw max. visual, 5.01-kw max. aural. Antenna: 1828-ft. above av. terrain, 173-ft. above ground, 5907-ft. above sea level.

Latitude	31°	48'	55"
Longitude	106°	29'	17"

Transmitter: KCIK(TV) transmitter site, El Paso.

Satellite Earth Station: C-band.

Ownership: Channel 38 Christian TV.

Began Operation: April 15, 1989. Assignment of permit to present owner from St. Clement's Episcopal Parish School Inc. granted by FCC Nov. 19, 1991.

Represented (legal): Stuart B. Mitchell & Associates.

Represented (engineering): Satellite Technology for Christ.

Personnel:

Grace Rendall, General Manager & Program Director.
 Pete Warren, Chief Engineer.

KLTV

Galveston

Ch. 22

Licensee: Faith That Pleases God Church, 1050 Gemini St., Houston, TX 77058.

Studio: 1050 Gemini St., Houston, TX 77058.

Telephone: 713-212-1077.

Technical Facilities: Channel No. 22 (518-524 MHz). Authorized power: 5000-kw max. visual, 500-kw aural. Antenna: Circularly polarized, 1873-ft. above av. terrain, 1867-ft. above ground, 1886-ft. above sea level.

Latitude 29° 17' 16"
 Longitude 95° 13' 53"

Holds CP for change to 1857-ft. above av. terrain, 1847-ft. above ground, 1870-ft. above sea level, lat. 29° 17' 56", long. 95° 14' 11", transmitter to 8-mi. S of Alvin, 4-mi. SE of Stringtown Rd. & Hwy. 35. BPET-911023KE.

Transmitter: 11600 County Rd. 200, Liverpool, Brazoria County.

Satellite Earth Stations: Comtech, 5-meter C-band.

Ownership: Faith That Pleases God Church Inc. John & Minerva Jacobson, Carlos & Aracelio Ortiz, dirs.

Began Operation: July 24, 1989.

Personnel:

Eldred Thomas, General Manager.
 Leo Lesaca, Sales & Program Director.
 Nathan Williams, Operations Manager.
 Ron Brown, Chief Engineer.
 Linda Leon, Traffic Manager.
 Karen Leach, Business Manager.

**KLUJ
 Harlingen
 Ch. 44**

Licensee: Community Educational Television Inc., 1920 Al Conway Dr., Harlingen, TX 78550.

Studio: 1920 Al Conway Dr., No. 117, Harlingen, TX 78550.

Telephone: 210-425-4225.

Technical Facilities: Channel No. 44 (650-656 MHz). Authorized power: 1738-kw max. visual, 174-kw max. aural. Antenna: 971-ft. above av. terrain, 972-ft. above ground, 1017-ft. above sea level.

Latitude 26° 13' 00"
 Longitude 97° 46' 48"

Transmitter: 1.5-mi. WSW of intersection of Wilson Tract & Primera Rd., near Primera.

Satellite Earth Station: Vertex, 6-meter C-band; Scientific-Atlanta receivers.

Ownership: Community Educational Television Inc.-Texas. See KITU, Beaumont.

Began Operation: June 25, 1984.

Represented (engineering): Smith & Powstenko.

Personnel:

Maggie Combs, Station Manager.
 Don Schaller, Chief Engineer.

**KMBH
 Harlingen
 Ch. 60**

Licensee: RGV Educational Bcstg. Inc., Box 2147, Harlingen, TX 78551.

Studio: 1701 Tennessee Ave., Harlingen, TX 78550.

Telephone: 512-421-4111. Fax: 512-421-4150.

Technical Facilities: Channel No. 60 (746-752 MHz). Authorized power: 2257.93-kw max. visual, 225.79-kw max. aural. Antenna: 1221-ft. above av. terrain, 1244-ft. above ground, 1774-ft. above sea level.

Latitude 26° 07' 14"
 Longitude 97° 49' 18"

Transmitter: Hwy. 506, 2-mi. S of La Feria.

Satellite Earth Stations: Comtech, 5-meter C-band; SatCom, 5-meter C-band; Microdyne, Scientific-Atlanta receivers.

FM Affiliate: KMBH-FM, 3-kw, 88.9 MHz, 298-ft.

News Service: NPR.

Ownership: RGV Educational Bcstg. Inc. Ruben R. Cardenas, chmn.

Began Operation: 1983; left air August 1983; returned to air October 1985.

Represented (legal): Ross & Hardies.

Represented (engineering): W. K. Associates.

Personnel:

Darrell Rowlett, General Manager.
 John E. Harris III, Assistant General Manager.
 Gilbert Resendez, Chief Engineer.
 Claudia Uresti, Program Coordinator.
 Anita Rodriguez, Business Manager.
 Thelma Comacho, Marketing Director.
 Melanie Vanderweeer, Membership Manager.
 Jozi Maldonado, Instructional TV Coordinator.
 Rick Stewart, Senior Producer.

**KETH
 Houston
 Ch. 14**

Licensee: Community Educational Television Inc., 10902 S. Wilcrest, Houston, TX 77099.

Studio: 10902 S. Wilcrest, Houston, TX 77099.

Telephone: 713-561-5828. Fax: 713-561-9793.

Technical Facilities: Channel No. 14 (470-476 MHz). Authorized power: 4457-kw max. visual, 445.7-kw max. aural. Antenna: 1437-ft. above av. terrain, 1414-ft. above ground, 1489-ft. above sea level.

Latitude 29° 33' 25"
 Longitude 95° 30' 04"

Transmitter: 3101 Senior Road.

Satellite Earth Station: Vertex, 6-meter C-band; Wegener receivers.

Ownership: Community Educational Television Inc.-Texas. See KITU, Beaumont.

Began Operation: July 16, 1987.

Represented (legal): May & Dunne, Chartered.

Personnel:

Velma Martin, Station Manager.
 Rod Harty, Chief Engineer.

**KUHT
 Houston
 Ch. 8**

Licensee: University of Houston, 4513 Cullen Blvd., Houston, TX 77004.

Studio: 4513 Cullen Blvd., Houston, TX 77004.

Telephone: 713-748-8888. Fax: 713-749-8216.

Technical Facilities: Channel No. 8 (180-186 MHz). Authorized power: 316-kw visual, 69.52-kw aural. Antenna: 1851-ft. above av. terrain, 1970-ft. above ground, 1916-ft. above sea level.

Latitude 29° 34' 28"
 Longitude 95° 29' 37"

Transmitter: 4-mi. SE of Missouri City.

Multichannel TV Sound: Stereo and separate audio program.

Satellite Earth Station: Andrew, 10-meter Ku & C-band; Harris, Scientific-Atlanta receivers.

FM Affiliate: KUHF, 100-kw, 88.7 MHz (No. 204), 1750-ft.

News Services: APRN, NPR.

Ownership: University of Houston. John Cater, chmn., Board of Regents; Dr. Dell Felder, sr. vice chancellor.

Began Operation: May 12, 1953.

Represented (legal): Dow, Lohnes & Albertson.

Personnel:

Jeff Clarke, Chief Executive Officer & General Manager.
 Leon Collins, Executive Director, Broadcasting.
 Yvonne Menuet, Executive Director, Marketing.

Public/ETV Stations—Texas

Ken Lawrence, Director of Programming.
Andy Anderson, Director, Engineering & Operations.
Bob Chase, Chief Engineer.
Jill Pickett, Director, Communications.
James Graham, Executive Director, Finance.
Anne Crider, Director, Development.
Virginia Ballney, Director of Marketing.

KTXT-TV

Lubbock

Ch. 5

Licensee: Texas Tech University, 17th & Indiana, Box 42161, Lubbock, TX 79409-2161.

Studio: Texas Tech Campus, Lubbock, TX 79409.

Telephone: 806-742-2209. Fax: 806-742-1274.

Technical Facilities: Channel No. 5 (76-82 MHz). Authorized power: 100-kw visual, 25-kw aural. Antenna: 801-ft. above av. terrain, 817-ft. above ground, 4042-ft. above sea level.

Latitude	33°	34'	55"
Longitude	101°	53'	25"

Transmitter: Texas Tech Campus.

Satellite Earth Station: Collins, 10-meter; Apollo, Collins, DX Engineering, Westinghouse receivers.

FM Affiliate: KTXT-FM, 10-kw, 88.1 MHz (No. 201); KOHM-FM, 10-kw, 89.1 MHz.

Ownership: Texas Tech. University.

Began Operation: October 16, 1962.

Personnel:

John W. Henson, Station Manager.
Robert Fusco, Chief Engineer.
Pat Cates, Business Manager & Assistant Station Manager.
Helen Otken, Development Director.
Carla Relatord, Instructional TV Director.

KOCV-TV

Odessa

Ch. 36

Licensee: Odessa Junior College District, 201 W. University Blvd., Odessa, TX 79764.

Studio: 201 W. University Blvd., Odessa, TX 79764.

Telephone: 915-335-6336. Fax: 915-337-0529.

Technical Facilities: Channel No. 36 (602-608 MHz). Authorized power: 515-kw max. visual, 51.5-kw max. aural. Antenna: 307-ft. above av. terrain, 317-ft. above ground, 3207-ft. above sea level.

Latitude	31°	51'	59"
Longitude	102°	22'	50"

Transmitter: 201 W. University Blvd., Odessa.

Satellite Earth Station: SatCom, 7-meter C-band.

FM Affiliate: KOCV-FM, 5-kw, 91.3 MHz; 300-ft.

Ownership: Odessa Junior College District.

Began Operation: March 24, 1986.

Represented (legal): Cohn & Marks.

Personnel:

John McCarroll, General Manager.
Tom Hughes, Station Manager.
Al Harris, Chief Engineer.
Pam Six, Development Director.
Shorty Stokes, Programming Director.
Chris Lundgren, Information Director.

KHCE

San Antonio

Ch. 23

Licensee: Hispanic Community Educational TV Inc., 7823 Mary Carolyn, San Antonio, TX 78240.

Studio: 100 N. Loop 1604 W, San Antonio, TX 78232.

Telephones: 512-496-2300; 512-680-1677.

Technical Facilities: Channel No. 23 (524-530 MHz). Authorized power: 1471-kw max. visual. Antenna: 856-ft. above av. terrain, 960-ft. above ground, 1880-ft. above sea level.

Latitude	29°	31'	25"
Longitude	98°	43'	25"

Transmitter: FM Rd. 1560 at Galm Rd.

Ownership: Hispanic Community Educational TV Inc. Delfino Sanchez, chmn. & pres.

Began Operation: July 9, 1989.

Personnel:

Helen Sanchez, General Manager.
Eric R. Sanchez, Production Director.
Bruce Staffel, Engineering Director.

KLRN-TV

San Antonio

Ch. 9

Licensee: Alamo Public Telecommunications Council, Box 9, San Antonio, TX 78291-0009.

Studio: 801 S. Bowie St., San Antonio, TX 78205-3296.

Telephone: 210-270-9000. Fax: 210-270-9077.

Technical Facilities: Channel No. 9 (186-192 MHz). Authorized power: 302-kw visual, 30.8-kw aural. Antenna: 930-ft. above av. terrain, 1051-ft. above ground, 1541-ft. above sea level.

Latitude	29°	19'	33"
Longitude	98°	21'	25"

Transmitter: Calaveras Lake at 9445 S. Foster Rd., San Antonio.

Satellite Earth Station: SatCom, 7-meter C-band; Scientific-Atlanta, Standard Communications receivers.

Ownership: Alamo Public Telecommunications Council. Victor Miramontes, chmn.

Began Operation: September 10, 1962.

Represented (legal): Cohn & Marks.

Personnel:

Joanne Winik, President & General Manager.
Sherri Garza, Vice President, Development.
Lewis Miller, Vice President, Engineering.
Patrick A. Lopez, Director, Business Administration & Finance.
Charles Messina, Director, Instructional Television.
Charles Vaughn, Vice President, Production & Programming.
Grace Garza, Manager of Public Information.
Jeannette Sigard, Program Manager.

KCTF

Waco

Ch. 34

Licensee: Central Texas College, Box 1800, Killeen, TX 76540-9990.

Studio: 600 Austin Ave., Waco, TX 76702.

Mailing Address: Box 304, Waco, TX 76703-0304.

Telephones: 817-757-3434; 800-688-6881. Fax: 817-757-3437.

Technical Facilities: Channel No. 34 (590-596 MHz). Authorized power: 80-kw max. visual. Antenna: 508-ft. above av. terrain, 440-ft. above ground, 1000-ft. above sea level.

Latitude 31° 30' 31"
 Longitude 97° 10' 03"

Transmitter: Veterans Administration Hospital grounds, Waco.

Ownership: Central Texas College. See KNCT, Belton.

Began Operation: May 22, 1989.

Represented (legal): Arter & Hadden.

Personnel:

Max Rudolph, General Manager.
 Nan Holmes, Station Manager.
 John Wheeler, Program Director.
 Lisa Carter, Marketing Director.
 Craig Martin, Production Manager.

Utah

KULC
Ogden
 Ch. 9

Licensee: Utah State Board of Regents, University of Utah, Salt Lake City, UT 84112.

Studio: Dolores Dore Broadcast Center, 101 Wasatch Dr., University of Utah, Salt Lake City, UT 84112.

Telephone: 801-581-4194. **Fax:** 801-585-6105.

Technical Facilities: Channel No. 9 (186-192 MHz). Authorized power: 166-kw visual, 16.6-kw aural. Antenna: 2931-ft. above av. terrain, 78-ft. above ground, 8529-ft. above sea level.

Latitude 40° 36' 30"
 Longitude 112° 09' 34"

Transmitter: Mt. Vision, Oquirrh Mountains, 17-mi. SW of Salt Lake City.

Satellite Earth Station: Collins, 10-meter; Standard Communications, M/A-Corn receivers.

Ownership: University of Utah. Stephen H. Hess, assoc. dir., media services.

Began Operation: December 1, 1986.

Represented (legal): Dow, Lohnes & Albertson.

Represented (engineering): Hammett & Edison Inc.

Personnel:

Helen Lacy, General Manager.
 Clark W. Rhoads, Technical Services Director.
 Kathy Nelson, Program Director.
 Douglas Jones, Promotion & Marketing Director.
 Larry Smith, Business Manager.

KBYU-TV
Provo
 Ch. 11

Licensee: Brigham Young University, Provo, UT 84602.

Studio: Room C-302, Harris Fine Arts Center, Provo, UT 84602.

Telephone: 801-378-8450. **Fax:** 801-378-5300.

Technical Facilities: Channel No. 11 (198-204 MHz). Authorized power: 162-kw visual, 32.4-kw aural. Antenna: Circularly polarized, 2943-ft. above av. terrain, 89-ft. above ground, 8556-ft. above sea level.

Latitude 40° 36' 28"
 Longitude 112° 09' 33"

Transmitter: Mt. Vision, approx. 37-mi. NW of Provo.

Multichannel TV Sound: Stereo and separate audio program.

Satellite Earth Stations: Andrew, 10-meter C-band; Scientific-Atlanta, 4.7-meter C-band; Andrew, Scientific-Atlanta receivers.

FM Affiliate: KBYU-FM, 32-kw, 89.1 MHz (No. 206), 2912-ft.

News Service: UPI.

Ownership: Brigham Young University. Thomas A. Griffiths, chief exec. officer; R. Bruce Reed, chief operating officer; Dennis Paxman, chief financial officer.

Began Operation: November 15, 1965.

Represented (legal): Wilkinson, Barker, Knauer & Quinn.

Represented (engineering): Cohen, Dippell & Everist, P.C.

Personnel:

Thomas A. Griffiths, Managing Director.
 R. Bruce Reed, Associate Managing Director.
 Mel Rogers, General Manager.
 Dena Simmons, Assistant Station Manager, Programming.
 Lynn Edwards, Chief Engineer.
 Frank Wrigley, Marketing Director.
 Ouan Roberts, News & Public Affairs Manager.
 Sandra Ewing, Public Information Manager.
 Steven Lowe, Production/Creative Services Manager.
 Bob Gillman, Operations Manager.
 Norma Gonzalez-Collett, Assistant Station Manager, Development.
 Cathy Twitty, Administrative Services & Personnel Manager.
 Derek Marquis, Underwriting Manager.

KUED
Salt Lake City
 Ch. 7

Licensee: University of Utah, Salt Lake City, UT 84112.

Studio: 101 Wasatch Dr., University of Utah, Salt Lake City, UT 84112.

Telephone: 801-581-7777. **Fax:** 801-585-6105.

Technical Facilities: Channel No. 7 (174-180 MHz). Authorized power: 155-kw visual, 24.8-kw aural. Antenna: 3000-ft. above av. terrain, 204-ft. above ground, 8635-ft. above sea level.

Latitude 40° 36' 29"
 Longitude 112° 09' 36"

Transmitter: Mount Vision, Oquirrh Mountains, 17-mi. SSW of Salt Lake City.

Multichannel TV Sound: Stereo only.

Satellite Earth Station: Scientific-Atlanta, 10-meter; Standard Components, M/A-Corn receivers.

FM Affiliate: KUER, 38-kw, 90.1 MHz (No. 211), 2929-ft.

News Service: NPR.

Ownership: University of Utah. Stephen H. Hess, dir., media services.

Began Operation: January 20, 1958.

Represented (legal): Jones, Waldo, Holbrook & McDonough.

Personnel:

Fred C. Esplin, General Manager.
 Larry S. Smith, Business Manager.
 Scott Chaffin, Broadcasting Director.
 Clark Rhoads, Technical Services Director.
 Margaret Wilson, Development Director.
 Mary Dickson, Promotion Director.
 Art Reid, Multimedia Director.

Vermont

WETK
Burlington
 Ch. 33

Licensee: Vermont ETV Inc., 88 Ethan Allen Ave., Colchester, VT 05446.

Studio: 88 Ethan Allen Ave., Colchester, VT 05446.

Public/ETV Stations—Vermont

Telephone: 802-655-4800.

Technical Facilities: Channel No. 33 (584-590 MHz). Authorized power: 1337-kw max. visual, 133.7-kw aural. Antenna: 2674-ft. above av. terrain, 66-ft. above ground, 4065-ft. above sea level.

Latitude	44°	31'	32"
Longitude	72°	48'	54"

Transmitter: Summit of Mount Mansfield, Stowe.

Multichannel TV Sound: Stereo only.

Satellite Earth Station: Collins, 10-meter; Standard Communications receivers.

Ownership: Vermont ETV Inc.

Began Operation: October 16, 1967.

Represented (legal): Covington & Burling.

Represented (engineering): Cohen, Dippell & Everist, P.C.

Personnel:

Hope S. Green, President.
Margery H. Swim, Vice President, Broadcasting.
Wayne S. Rosberg, Vice President, Engineering.
John E. King, Vice President, Finance & Administration.
Lee Ann Lee, Vice President, Marketing.
Ronald A. Whitcomb, Chief Engineer.
Ann Curran, Manager, Marketing & Communications.
Kenneth Schwab, Program Director.

WVER
Rutland
Ch. 28

Licensee: Vermont ETV Inc., 88 Ethan Allen Ave., Colchester, VT 05446.

Studio: See WETK, Burlington.

Technical Facilities: Channel No. 28 (554-560 MHz). Authorized power: 247-kw max. visual, 24.7-kw max. aural. Antenna: 1402-ft. above av. terrain, 274-ft. above ground, 2250-ft. above sea level.

Latitude	43°	39'	32"
Longitude	73°	06'	25"

Holds CP for change to 274-kw max. visual, 1407-ft. above av. terrain, 282-ft. above ground, 2257-ft. above sea level. BPET-910115KE.

Transmitter: Summit of Grandpa's Knob, 7-mi. NW of Rutland.

Multichannel TV Sound: Stereo only.

Ownership: Vermont ETV Inc.

Began Operation: March 18, 1968.

Personnel:

See WETK, Burlington

WVTB
St. Johnsbury
Ch. 20

Licensee: Vermont ETV Inc., 88 Ethan Allen Ave., Colchester, VT 05446.

Studio: See WETK, Burlington.

Technical Facilities: Channel No. 20 (506-512 MHz). Authorized power: 589-kw max. visual, 7.76-kw aural. Antenna: 1942-ft. above av. terrain, 702-ft. above ground, 3356-ft. above sea level.

Latitude	44°	34'	16"
Longitude	71°	53'	39"

Transmitter: Burke Mountain, 2.8-mi. E of East Burke.

Multichannel TV Sound: Stereo only.

Ownership: Vermont ETV Inc.

Began Operation: February 26, 1968.

A-1400

Personnel:

See WETK, Burlington

WVTA
Windsor
Ch. 41

Licensee: Vermont ETV Inc., 88 Ethan Allen Ave., Colchester, VT 05446.

Studio: See WETK, Burlington.

Technical Facilities: Channel No. 41 (632-638 MHz). Authorized power: 1053-kw max. visual, 105.3-kw aural. Antenna: 2245-ft. above av. terrain, 394-ft. above ground, 3254-ft. above sea level.

Latitude	43°	26'	15"
Longitude	72°	27'	09"

Transmitter: Mount Ascutney, Windsor County.

Ownership: Vermont ETV Inc.

Began Operation: March 18, 1968.

Personnel:

See WETK, Burlington.

Virginia

WHTJ
Charlottesville
Ch. 41

(Operates as satellite of WCVE-TV Richmond, VA)

Licensee: Central Virginia Educational Telecommunications Corp., 23 Sesame St., Richmond, VA 23235-0026.

Studio: See WCVE-TV, Richmond.

Telephone: 804-320-1301. Fax: 804-320-8729.

Technical Facilities: Channel No. 41 (632-638 MHz). Authorized power: 251-kw max. visual, 12.5-kw aural. Antenna: 1156-ft. above av. terrain, 278-ft. above ground, 1697-ft. above sea level.

Latitude	37°	58'	58"
Longitude	78°	29'	00"

Transmitter: 3-mi. S of Charlottesville on Carter Mountain.

Ownership: Central Virginia Educational Telecommunications Corp. A. Prescott Rowe, chmn.; F. M. Halsey, vice chmn.; Charles W. Sydnor Jr., pres. & chief exec. officer; Jane C. Brock, v.p.; R. E. Hall, v.p.; Roger A. McIntosh, v.p.; John A. Prather, v.p. & engineering dir.; Guy T. Tripp III, secy.; Scott C. Arnold, v.p. & treas.

Began Operation: May 19, 1989.

Represented (legal): Wiley, Rein & Fielding.

Represented (engineering): Cohen, Dippell & Everist, P.C.

Personnel:

Charles W. Sydnor Jr., President & General Manager.
M. Helene Funk, Program Director.
Judy Flanders, Promotion Director.
Amy Chown, Marketing Director.
David M. DeBarger, Production Director.
Dan Vanko, Chief Maintenance Engineer.

WNVC
Fairfax
Ch. 56

Licensee: Central Virginia ETV Corp., 23 Sesame St., Richmond, VA 23235.

Studio: 8101A Lee Hwy., Falls Church, VA 22042.

Telephone: 703-698-9682. Fax: 703-849-9796.

TV & Cable Factbook No. 62

Technical Facilities: Channel No. 56 (722-728 MHz). Authorized power: 1230-kw max. & 741-kw horizontal visual, 126-kw max. & 74.1-kw horizontal aural. Antenna: 732-ft. above av. terrain, 689-ft. above ground, 1049-ft. above sea level.

Latitude	38°	52'	28"
Longitude	77°	13'	24"

Holds CP for change to 1259-kw max. visual, 705-ft. above av. terrain, 636-ft. above ground, 997-ft. above sea level, transmitter to 8101A Lee Hwy., Falls Church. BPET-901116KE.

Transmitter: Intersection of U.S. 29-211 & I-495, near Merrifield.

Satellite Earth Stations: Collins, 10-meter C-band; Scientific-Atlanta, 4.6-meter C-band; Houston Tracker, 3-meter Ku & C-band; Drake, 2.8-meter C-band.

Ownership: Central Virginia Educational Telecommunications Corp. See WHTJ, Charlottesville.

Began Operation: June 1, 1983.

Represented (legal): Wiley, Rein & Fielding.

Represented (engineering): Edward F. Lorentz & Associates.

Personnel:

- Ken Gardner, Station Manager.
- Garr Johnson, Director, Engineering.
- Bruce Miller, News Director.
- Fred Thomas, Program Director.
- Scott Arnold, Business Manager.
- Claudia Barbieri, Marketing Director.
- Barbara Hamlin, Development Director.
- Dave Gallagher, Operations Manager.

WNVT

Goldvein

Ch. 53

Licensee: Central Virginia ETV Corp., 23 Sesame St., Richmond, VA 23235.

Studio: 8101A Lee Hwy., Falls Church, VA 22042.

Telephone: 703-698-9682.

Technical Facilities: Channel No. 53 (704-710 MHz). Authorized power: 2290-kw max. & 1440-kw horizontal visual, 229-kw max. & 144-kw horizontal aural. Antenna: 753-ft. above av. terrain, 619-ft. above ground, 1018-ft. above sea level.

Latitude	38°	37'	42"
Longitude	77°	26'	20"

Transmitter: 15100 Joplin Rd., Independence Hill.

Satellite Earth Station: Collins, 10-meter; Collins receivers.

Ownership: Central Virginia Educational Telecommunications Corp. See WHTJ, Charlottesville.

Began Operation: March 1, 1972.

Personnel:

- Mike Baker, Station Manager.
- Garrett Johnson, Director, Engineering.
- David Hurd, Chief Engineer.
- Mary Sooh, Utilization Supervisor.

WHRO-TV

Hampton-Norfolk

Ch. 15

Licensee: Hampton Roads Educational Telecommunications Assn. Inc., 5200 Hampton Blvd., Norfolk, VA 23508.

Studio: 5200 Hampton Blvd., Norfolk, VA 23508.

Telephones: 804-489-9476; 804-881-9476. Fax: 804-489-0007.

Technical Facilities: Channel No. 15 (476-482 MHz). Authorized power: 2630-kw max. visual, 263.8-kw max. aural. Antenna: 1006-ft. above av. terrain, 1028-ft. above ground, 1006-ft. above sea level.

Latitude	36°	48'	32"
Longitude	76°	30'	13"

Transmitter: Hwy. 337, 1-mi. S of Driver, VA.

Multichannel TV Sound: Stereo and separate audio program.

Satellite Earth Stations: Transmit/receive Andrew, 10-meter; Comtech, 3.5-meter; DX Antenna, Scientific-Atlanta, Standard Communications receivers.

FM Affiliate: WHRV-FM, 23-kw, 89.5 MHz (No. 208), 730-ft.

News Service: AP.

Ownership: Hampton Roads Educational Telecommunications Assn. Inc. John Fahey, chmn.; John R. Morison, pres. & chief exec. officer; Kenneth B. Krall, chief operating officer & treas.

Began Operation: October 2, 1961.

Represented (legal): Cohn & Marks.

Represented (engineering): Moffet, Larson & Johnson Inc.

Personnel:

- John R. Morison, President & General Manager.
- Kenneth B. Krall, Executive Vice President & Chief Operating Officer.
- Lawrence E. Crum, Senior Vice President, Learning Services.
- Keith Massie, Vice President, Operations.
- Mita Vait, Vice President, Development.
- Raymond Jones, Vice President, Public Radio Services.
- Mary Pruess, Vice President, Public Television Services.
- Maria Valentine, Business Manager.
- Bruce Beale, Director, Television Production.
- Bob Boone, Chief Engineer, Television.
- Herman Wood, Chief Engineer, Radio.
- Rosalyn Teichroew, Promotion Manager.
- Donna Hudgins, Director of Communications.

WMSY-TV

Marion

Ch. 52

Licensee: Blue Ridge Public Television Inc., Box 13246, Roanoke, VA 24032.

Studio: See WBRA-TV, Roanoke.

Telephones: 703-344-0991; 800-221-0991. Fax: 703-344-2148.

Technical Facilities: Channel No. 52 (698-704 MHz). Authorized power: 691-kw max. & 372-kw horizontal visual, 173-kw max. & 56.2-kw horizontal aural. Antenna: 1460-ft. above av. terrain, 350-ft. above ground, 3910-ft. above sea level.

Latitude	36°	54'	01"
Longitude	81°	32'	35"

Transmitter: Walker Mountain, W of B.F. Buchanan Hwy., 4-mi. N of Marion.

Ownership: Blue Ridge Public Television Inc. Samuel P. McNeil, pres.; Larry A. Dyer, exec. v.p. & gen. mgr.; E. V. Rexrode Jr., sr. v.p., secy.-treas.; C. A. Martin, v.p.

Began Operation: August 1, 1981.

Represented (legal): Cohn & Marks.

Represented (engineering): A. D. Ring, P.C.

Personnel:

See WBRA-TV, Roanoke.

WSBN-TV

Norton

Ch. 47

Licensee: Blue Ridge Public Television Inc., Box 13246, Roanoke, VA 24032.

Studio: See WBRA-TV, Roanoke.

Telephones: 703-344-0991; 800-221-0991. Fax: 703-344-2148.

Technical Facilities: Channel No. 47 (668-674 MHz). Authorized power: 691-kw max. & 245-kw horizontal visual, 173-kw max. & 37.1-kw horizontal aural. Antenna: 1940-ft. above av. terrain, 240-ft. above ground, 4400-ft. above sea level.

Latitude	36°	53'	52"
Longitude	82°	37'	22"

Transmitter: High Knob, Norton.

Public/ETV Stations—Virginia

Ownership: Blue Ridge Public Television Inc. See WMSY-TV, Marion.

Began Operation: March 30, 1971.

Represented (legal): Cohn & Marks.

Personnel:

See WBRA-TV, Roanoke.

WCVE-TV

Richmond

Ch. 23

Licensee: Central Virginia Educational Telecommunications Corp., 23 Sesame St., Richmond, VA 23235.

Studio: 23 Sesame St., Richmond, VA 23235.

Telephone: 804-320-1301. Fax: 804-320-8729.

Technical Facilities: Channel No. 23 (524-530 MHz). Authorized power: 2290-kw max. & 1350-kw horizontal visual, 204-kw horizontal aural. Antenna: 1080-ft. above av. terrain, 999-ft. above ground, 1346-ft. above sea level.

Latitude	37°	30'	46"
Longitude	77°	36'	06"

Transmitter: 0.41-mi. S of Robious Rd. & 0.85-mi. SE of Robious, VA.

Multichannel TV Sound: Stereo only.

Satellite Earth Stations: Transmit/receive Encom, 9.5-meter C-band; Andrew, 10-meter C-band; Harris, 3-meter C-band; Standard Communications receivers.

FM Affiliate: WCVE-FM.

Ownership: Central Virginia Educational Telecommunications Corp. A. Prescott Rowe, chmn.; Scott C. Arnold, treas.

Began Operation: September 10, 1964.

Represented (legal): Wiley, Rein & Fielding.

Represented (engineering): Cohen, Dippell & Everist, P.C.

Personnel:

Charles W. Sydnor Jr., President & General Manager.

Richard Hall, Vice President, Broadcasting.

John A. Prather, Vice President, Engineering.

Calvin Nunnally, Director of Instructional Television.

Judy Flanders, Public Information Officer.

M. Helene Funk, Program Director.

Amy Chown, Development Director.

David M. DeBarger, Production Director.

Daniel T. Vanko, Chief Maintenance Engineer.

WCWV

Richmond

Ch. 57

Licensee: Central Virginia Educational Telecommunications Corp., 23 Sesame St., Richmond, VA 23235.

Studio: 23 Sesame St., Richmond, VA 23235.

Telephone: 804-320-1301. Fax: 804-320-8729.

Technical Facilities: Channel No. 57 (728-734 MHz). Authorized power: 1020-kw max. & 457-kw horizontal visual, 91.2-kw horizontal aural. Antenna: 880-ft. above av. terrain, 999-ft. above ground, 1356-ft. above sea level.

Latitude	37°	30'	46"
Longitude	77°	36'	06"

Transmitter: Approx. 100-ft. E of 23 Sesame St., Richmond.

Ownership: Central Virginia Educational Telecommunications Corp. A. Prescott Rowe, chmn.; Scott C. Arnold, treas.

Began Operation: December 24, 1966.

Personnel:

See WCVE-TV, Richmond.

WBRA-TV

Roanoke

Ch. 15

Licensee: Blue Ridge Public Television Inc., Box 13246, Roanoke, VA 24032.

Studio: 1215 McNeil Dr. SW, Roanoke, VA 24015.

Telephones: 703-344-0991; 800-221-0991. Fax: 703-344-2148.

Technical Facilities: Channel No. 15 (476-482 MHz). Authorized power: 1820-kw visual, 180-kw aural. Antenna: 2080-ft. above av. terrain, 233-ft. above ground, 3973-ft. above sea level.

Latitude	37°	11'	45"
Longitude	80°	09'	18"

Transmitter: Poor Mountain, 0.7-mi. W of intersection of Rtes. 916 & 612.

Multichannel TV Sound: Stereo only.

Satellite Earth Stations: Andrew, 10-meter Ku & C-band; Harris, 3.5-meter Ku & C-band; Scientific-Atlanta, 3-meter Ku & C-band; Collins, DX Engineering, Scientific-Atlanta receivers.

Ownership: Blue Ridge Public Television Inc. Don Piedmont, chmn.; E. V. Rexrode Jr., secy.-treas.

Began Operation: August 1, 1967.

Represented (legal): Cohn & Marks.

Represented (engineering): A. D. Ring, P.C.

Personnel:

Larry A. Dyer, President & General Manager.

Jon Boettcher, Vice President, Programming.

Barbara Landon, Vice President, Development.

Ronald B. Smith, Vice President, Engineering.

Margaret Crouse, Public Relations Manager.

Sherry Spradlin, Traffic Continuity & Promotion Director.

WVPT

Staunton

Ch. 51

Licensee: Shenandoah Valley Educational TV, 298 Port Republic Rd., Harrisonburg, VA 22801-3052.

Studio: 298 Port Republic Rd., Harrisonburg, VA 22801-3052.

Telephone: 703-434-5391.

Technical Facilities: Channel No. 51 (692-698 MHz). Authorized power: 525-kw max. & 89.1-kw horizontal visual, 67.6-kw max. & 13.5-kw horizontal aural. Antenna: 2230-ft. above av. terrain, 46-ft. above ground, 4382-ft. above sea level.

Latitude	38°	09'	54"
Longitude	79°	18'	51"

Transmitter: Elliott Knob.

Multichannel TV Sound: Stereo only.

Satellite Earth Stations: Scientific-Atlanta, 10-meter C-band; Comtech, 3.8-meter Ku & C-band; DX Engineering, Standard Communications receivers.

Ownership: Shenandoah Valley Educational TV Corp.

Began Operation: September 9, 1968.

Represented (legal): Covington & Burling.

Represented (engineering): Moffet, Larson & Johnson Inc.

Personnel:

Arthur E. Albrecht, President.

Sidney A. Smith, Director, Instructional Programming.

Vincent D. O'Connell, Director, Engineering.

Wanda Z. Swecker, Director, Programming.

Cathee Clausen, Promotion Director.

Washington

KCKA
Centralia

Ch. 15

Licensee: State Board for Community & Technical Colleges, 1101 S. Yakima Ave., Tacoma, WA 98405.

Studio: See KBTC-TV, Tacoma, WA.

Telephone: 206-596-1528. Fax: 206-596-1643.

Technical Facilities: Channel No. 15 (476-482 MHz). Authorized power: 537-kw visual, 64.6-kw aural. Antenna: 1140-ft. above av. terrain, 234-ft. above ground, 1681-ft. above sea level.

Latitude	46°	33'	16"
Longitude	123°	03'	26"

Transmitter: Crego Hill, 12-mi. SW of Centralia.

Ownership: State Board of Community & Technical Colleges.

Began Operation: October 2, 1982.

Represented (legal): Cohn & Marks.

Represented (engineering): Kenneth Williams Jr.

Personnel:

- Mel Jackson, General Manager.
- Debbie Emond, Station Manager.
- Avon Killion, Program Director.
- Sandy Smithingell, Promotion Director.
- Al Bednarczyk, Chief Engineer.
- Franclyn Heineke, Marketing Director.
- Mike Scott, Production Manager.

KWSU-TV
Pullman

Ch. 10

Licensee: Washington State U., KWSU Radio-TV Services, Murrow Communications Center, Pullman, WA 99164-2530.

Studio: Edward R. Murrow Communications Center, WSU, Pullman, WA 99164-2530.

Telephone: 509-335-6588. Fax: 509-335-3772.

Technical Facilities: Channel No. 10 (192-198 MHz). Authorized power: 117-kw visual, 11.7-kw aural. Antenna: 1350-ft. above av. terrain, 300-ft. above ground, 3900-ft. above sea level.

Latitude	46°	51'	43"
Longitude	117°	10'	26"

Transmitter: Kamiak Butte, 4-mi. SW of Palouse, 9-mi. N of Pullman.

Satellite Earth Station: Collins, 10-meter; Collins receivers.

AM Affiliate: KWSU, 5-kw, 1250 kHz.

FM Affiliate: KRFA-FM, 1.5-kw, 91.7 MHz.

Ownership: Washington State University. Richard Albrecht, pres., board of regents.

Began Operation: September 24, 1962.

Represented (legal): Cohn & Marks.

Personnel:

- Dennis Haarsager, General Manager.
- Karen Olstad, Director, Finance & Administration.
- Warren Wright, Director, Television.
- John Gray, Director, Engineering.
- Elizabeth Carroll, Director, Development.
- Marvin Marcelo, Operations Manager.
- Tom Hungate, On-Air Promotion Manager.
- Nick Frazer, Assistant Program Manager.
- John Hedrick, Traffic Manager.
- Janet Gross, Graphic Designer.

KTNW
Richland

Ch. 31

Licensee: Washington State University, Murrow Communications Center, KWSU Radio-TV Services, Pullman, WA 99164-2530.

Studio: 100 Sprout Rd., Richland, WA 99352.

Telephone: 509-335-6588. Fax: 509-335-3772.

Technical Facilities: Channel No. 31 (572-578 MHz). Authorized power: 70.5-kw max. & 21.19-kw horizontal visual, 5.72-kw max. & 2.12-kw horizontal aural. Antenna: 1214-ft. above av. terrain, 56-ft. above ground, 2247-ft. above sea level.

Latitude	46°	06'	23"
Longitude	119°	07'	50"

Transmitter: Jump Off Joe Butte, 8-mi. S of Kennewick.

AM Affiliate: KWSU-AM.

FM Affiliate: KFAE-FM, 100-kw, 89.1 MHz.

Ownership: Washington State University. See KWSU-TV, Pullman.

Began Operation: October 18, 1987.

Represented (legal): Cohn & Marks.

Personnel:

See KWSU-TV, Pullman

KCTS-TV
Seattle

Ch. 9

Licensee: KCTS Television, 401 Mercer St., Seattle, WA 98109.

Studio: 401 Mercer St., Seattle, WA 98109.

Telephone: 206-728-6463. Fax: 206-443-6691.

Technical Facilities: Channel No. 9 (186-192 MHz). Authorized power: 316-kw visual, 51-kw aural. Antenna: 827-ft. above av. terrain, 545-ft. above ground, 1000-ft. above sea level.

Latitude	47°	36'	58"
Longitude	122°	18'	28"

Transmitter: 1611 18th Ave.

Multichannel TV Sound: Stereo and separate audio program.

Satellite Earth Stations: Andrew, 10-meter C-band; Microdyne, 4.5-meter Ku-band; Collins, Scientific-Atlanta receivers.

Ownership: KCTS Television. Robert Behnke, chmn.; Michael J. Cole, vice chmn.; Diana Holland, secy.; Robert J. Flowers, treas.

Began Operation: December 7, 1954.

Represented (legal): Dow, Lohnes & Albertson.

Represented (engineering): Cohen, Dippell & Everist, P.C.

Personnel:

- Bunhill F. Clark, President & Chief Executive Officer.
- Walter Parsons, Senior Vice President, Business & Finance.
- Cliff Anderson, Director of Engineering.
- Barry Mitzman, News Director.
- Janie Sheridan, Program Director.
- Michelle Barry, Promotion Director.
- Richard Soto, Marketing Director.
- Dorothy Paton, Development Director.
- Steve Welch, Production Manager.

KSPS-TV
Spokane

Ch. 7

Licensee: Spokane School District No. 81, N. 200 Bernard St., Spokane, WA 99201.

Studio: 3911 S. Regal St., Spokane, WA 99223.

Public/ETV Stations—Washington

Telephone: 509-353-5777. Fax: 509-456-8785.

Technical Facilities: Channel No. 7 (174-180 MHz). Authorized power: 316-kw visual, 63.2-kw aural. Antenna: 1830-ft. above av. terrain, 595-ft. above ground, 4225-ft. above sea level.

Latitude	47°	34'	34"
Longitude	117°	17'	58"

Transmitter: South end of Krell Hill.

Multichannel TV Sound: Stereo only.

Satellite Earth Stations: Andrew, 10-meter Ku-band; Vertex, 4.5-meter Ku-band; Standard Communications receivers.

Ownership: Spokane School District No. 81.

Began Operation: April 24, 1967.

Represented (legal): Haley, Bader & Potts.

Personnel:

Claude L. Kistler, General Manager.
William R. Stanley, Station Manager & Program Director.
Ron Valley, Chief Engineer.
Patty Starkey, Development Director.
Jim Zimmer, Production Manager.

KBTC-TV Tacoma Ch. 28

Licensee: State Board for Community & Technical Colleges, 8th & Tacoma Ave., Box 1357, Tacoma, WA 98402.

Studio: 1101 S. Yakima Ave., Tacoma, WA 98405.

Telephone: 206-596-1528. Fax: 206-596-1643.

Technical Facilities: Channel No. 28 (554-560 MHz). Authorized power: 679-kw visual, 113.18-kw aural. Antenna: 760-ft. above av. terrain, 504-ft. above ground, 900-ft. above sea level.

Latitude	47°	16'	41"
Longitude	122°	30'	42"

Transmitter: 5544 N. 35th St., Tacoma.

Satellite Earth Stations: Andrew, 4.6-meter C-band; Collins, 10-meter; Collins, Standard Communications receivers.

FM Affiliate: KTPS-FM, 7.93-kw, 91.7 MHz (No. 219), 553-ft.

Ownership: State Board of Community & Technical Colleges.

Began Operation: September 25, 1961 on Ch. 62. Switched to Ch. 28 September 1982.

Represented (legal): Cohn & Marks.

Represented (engineering): Kenneth Williams Jr.

Personnel:

Debbie Emond, Station Manager.
Avon Killion, Assistant Station Manager.
Al Bednarczyk, Chief Engineer.
Sandy Smithingell, Promotion Director.
Mel Jackson, Director, Public Affairs & Communications.
Kelly Symonds, Traffic Manager.
Vicki Carlson, Financial Assistance.
Jack Hegsoth, Maintenance Technician.

KYVE-TV Yakima Ch. 47

Licensee: Central Washington Assn. for Public Telecommunications.

Studio: 1105 S. 15th Ave., Yakima, WA 98902-5399.

Telephone: 509-452-4700. Fax: 509-452-4704.

Technical Facilities: Channel No. 47 (668-674 MHz). Authorized power: 550-kw visual, 55-kw aural. Antenna: 920-ft. above av. terrain, 137-ft. above ground, 2109-ft. above sea level.

Latitude	46°	31'	58"
Longitude	120°	30'	33"

Transmitter: Ahtanum Ridge Rd., 2-mi. SW of Union Gap.

Satellite Earth Station: Collins, 10-meter; Collins receivers.

Ownership: Central Washington Assn. for Public Telecommunications. Warren D. Starr, pres.

Began Operation: November 1, 1962.

Personnel:

Warren D. Starr, General Manager.
Roberta Brown, Director of Finance.
Dianne Ulrich, Program Director.
Barbara Greco, Promotion Director.
Rod Venable, Chief Engineer.
Laurie Huber, Development Coordinator.
Ray Martin, Production Manager.
Rick Spencer, Production Assistant.
Alan Webster, Assistant Maintenance Engineer.
Jeff Wasson, PT/Producer.
Wally Pease, Producer.
Anita Tanner, Traffic.
Teresa Silvia, Secretary.

West Virginia

WSWP-TV Grandview Ch. 9

Licensee: West Virginia Educational Bcstg. Authority, 600 Capitol St., Charleston, WV 25301.

Studio: Airport Rd., Beckley, WV 25802-2831.

Telephone: 304-255-1501. Fax: 304-252-9797.

Technical Facilities: Channel No. 9 (186-192 MHz). Authorized power: 316-kw visual, 63.2-kw aural. Antenna: 1000-ft. above av. terrain, 488-ft. above ground, 3448-ft. above sea level.

Latitude	37°	53'	46"
Longitude	80°	59'	21"

Transmitter: Mann Mountain, approx. 1.1-mi. W of Layland.

Multichannel TV Sound: Stereo and separate audio program.

Satellite Earth Stations: Andrew, 10-meter C-band; Vertex, 6.1-meter Ku-band; Microdyne, 5-meter C-band; Miralite, 3.7-meter Ku-band C-band; Standard Components receivers.

FM Affiliate: WVPB(FM) Beckley, WV.

Ownership: West Virginia Educational Bcstg. Authority.

Began Operation: November 1, 1970.

Represented (legal): Cohn & Marks.

Represented (engineering): Moffet, Larson & Johnson Inc.

Personnel:

Rita Ray, General Manager.
H. Leon Orye Jr., Chief Engineer.
Mike Meador, Business Manager.
Craig A. Lanham, Program Director.
Cindy Martin, Promotion Director.
Deloris Kidd, Marketing Director.

WPBY-TV
Huntington
Ch. 33

Licensee: West Virginia Educational Bcstg. Authority, 600 Capitol St., Charleston, WV 25301.

Studios: 1615 3rd Ave., Huntington, WV 25776-7366; 301 Blackwood Ave., Nitro, WV 25143.

Telephones: 304-696-6630; 304-722-2993. **Fax:** 304-696-4343.

Technical Facilities: Channel No. 33 (584-590 MHz). Authorized power: 2371-kw max. & 398-kw horizontal visual, 103.7-kw max. & 39.8-kw horizontal aural. Antenna: 1243-ft. above av. terrain, 1047-ft. above ground, 1988-ft. above sea level.

Latitude	38°	29'	41"
Longitude	82°	12'	03"

Transmitter: 4.9-mi. N 325, E of Milton.

Satellite Earth Station: Collins, 10-meter; Collins receivers.

Ownership: West Virginia Educational Bcstg. Authority.

Began Operation: July 14, 1969.

Represented (legal): Cohn & Marks.

Represented (engineering): Moffet, Larson & Johnson Inc.

Personnel:

- Thomas Holleran, General Manager.
- William Russell, Program Manager.
- Gloria Nash, Acting Business Manager.
- Jo Ellen Stephens, Development Director.
- William Kelley, Nitro Studio Manager.
- James Hultin, Senior Producer.
- Sally Carico, Public Information Director.

WNPB-TV
Morgantown
Ch. 24

Licensee: West Virginia Educational Bcstg. Authority, 600 Capitol St., Charleston, WV 25301.

Studio: 191 Scott Ave., Morgantown, WV 26505.

Telephone: 304-293-6511. **Fax:** 304-293-6511.

Technical Facilities: Channel No. 24 (530-536 MHz). Authorized power: 3000-kw max. visual, 157-kw max. aural. Antenna: 1499-ft. above av. terrain, 482-ft. above ground, 3077-ft. above sea level.

Latitude	39°	41'	45"
Longitude	79°	45'	45"

Transmitter: Adjacent to Sand Springs Lookout Tower, 10-mi. NE of Morgantown.

Satellite Earth Stations: Andrew, 10-meter C-band; Orbitron, 5-meter Ku & C-band; Collins, Standard Communications receivers.

Ownership: West Virginia Educational Bcstg. Authority.

Began Operation: February 23, 1969.

Represented (legal): Cohn & Marks.

Represented (engineering): Moffet, Larson & Johnson Inc.

Personnel:

- Philip L. Willis, General Manager.
- Michael A. Galik, Director, Engineering.
- Albert H. Prichard, Director, Programming & Production.
- Bill Blaker, Production Manager.
- Judith A. Parker, Director, Instructional Services.
- Carolyn F. Lewis, Director, Public Information, Graphic Design & Interim General Manager.
- Carolyn M. McDaniel, Director, Financial Management & Personnel.
- Charolette J. Bolyard, Traffic Manager.
- Danny Wilson, Engineering Maintenance Manager.
- James Belt, Engineering Operations Manager.

Wisconsin

WPNE
Green Bay
Ch. 38

Licensee: Educational Communications Board, 3319 W. Beltline Hwy., Madison, WI 53713-4296.

Studio: Vilas Communications Hall, 821 University Ave., Madison, WI 53703.

Mailing Address: 3319 W. Beltline Hwy., Madison, WI 53713-4296.

Telephone: 608-264-9600. **Fax:** 608-264-9622.

Technical Facilities: Channel No. 38 (614-620 MHz). Authorized power: 1070-kw visual, 107-kw aural. Antenna: 1181-ft. above av. terrain, 1017-ft. above ground, 1919-ft. above sea level.

Latitude	44°	24'	35"
Longitude	88°	00'	05"

Transmitter: Scray's Hill, 3.8-mi. SE of DePere.

Satellite Earth Stations: Transmit/receive Andrew, 5-meter Ku-band; Andrew, 11-meter C-band; Collins receivers.

News Services: AP, UPI.

Ownership: Wisconsin Educational Communications Board.

Began Operation: September 11, 1972.

Represented (legal): Dow, Lohnes & Albertson.

Represented (engineering): Evans Associates.

Personnel:

- Glenn A. Davison, Executive Director & General Manager.
- Byron Knight, Station Manager.
- Dave Iverson, Executive Producer, News & Public Affairs.
- James Steinbach, Program Director.
- Michael Bridgeman, Promotion Director.
- Ron Unmacht, Educational Programming Director.
- Ted Tobie, Associate Director, Finance & Administration.
- Don Moran, Chief Engineer.

WHLA-TV
La Crosse
Ch. 31

Licensee: Educational Communications Board, 3319 W. Beltline Hwy., Madison, WI 53713-4296.

Studio: Vilas Communications Hall, 821 University Ave., Madison, WI 53706.

Telephones: 608-265-4074; 608-264-9600. **Fax:** 608-263-9763; 608-264-9622.

Technical Facilities: Channel No. 31 (572-578 MHz). Authorized power: 1070-kw max. & 955-kw horizontal visual, 107-kw aural. Antenna: 1138-ft. above av. terrain, 800-ft. above ground, 2021-ft. above sea level.

Latitude	43°	48'	17"
Longitude	91°	22'	06"

Transmitter: 955 Tschumper Ridge Rd., La Crescent, MN.

Ownership: Wisconsin Educational Communications Board.

Began Operation: December 3, 1973.

Represented (legal): Dow, Lohnes & Albertson.

Represented (engineering): Evans Associates.

Personnel:

See WPNE, Green Bay.

Public/ETV Stations—Wisconsin

WHA-TV

Madison

Ch. 21

Licensee: Board of Regents of University of Wisconsin System, Vilas Communications Hall, Madison, WI 53706.

Studio: 821 University Ave., Madison, WI 53706.

Telephone: 608-263-2121. TWX: 910-286-2764. Fax: 608-263-9763.

Technical Facilities: Channel No. 21 (512-518 MHz). Authorized power: 759-kw max. & 339-kw horizontal visual, 150-kw max. & 67.6-kw horizontal aural. Antenna: 1250-ft. above av. terrain, 1200-ft. above ground, 2245-ft. above sea level.

Latitude	43°	03'	18"
Longitude	89°	28'	42"

Holds CP for change to 1025.87-kw max. visual, 102.5-kw max. aural, 1529-ft. above av. terrain, 1418-ft. above ground, 2513-ft. above sea level; lat. 43° 3' 20", long. 89° 32' 07", transmitter to 6963 Mineral Point Rd., Verona. BPET-850215LQ.

Transmitter: 5702 Tokay Blvd., Madison.

Satellite Earth Station: Collins, 10-meter; Collins receivers.

AM Affiliate: WHA, 5-kw, 970 kHz.

News Service: AP.

Ownership: Board of Regents of the University of Wisconsin System.

Began Operation: May 3, 1954.

Represented (legal): Dow, Lohnes & Albertson.

Personnel:

Luke Lamb, General Manager.

Byron Knight, Director, Television.

David Iverson, News Director.

Ken Dixon, Director, Engineering.

James Steinbach, Director, Programming & Production.

Michael Bridgeman, Promotion Director.

Owen Hoyt, Business Manager.

Malcolm Brett, Development Director.

WHWC-TV

Menomonie

Ch. 28

Licensee: Educational Communications Board, 3319 W. Beltline Hwy., Madison, WI 53713.

Studio: See WPNE, Green Bay.

Telephone: 715-839-2935. Fax: 715-839-2939.

Technical Facilities: Channel No. 28 (554-560 MHz). Authorized power: 1094-kw max. & 871-kw horizontal visual, 54.5-kw aural. Antenna: 1150-ft. above av. terrain, 1200-ft. above ground, 2180-ft. above sea level.

Latitude	45°	02'	47"
Longitude	91°	51'	42"

Holds CP for change to 1172-kw max. visual, 1136-ft. above av. terrain, 1166-ft. above ground, 2146-ft. above sea level, lat. 45° 2' 49", long. 91° 51' 47". BPET-920221KF.

Transmitter: 2.3-mi. NE of Wheeler.

News Services: AP, UPI.

Ownership: Wisconsin Educational Communications Board.

Began Operation: November 16, 1973.

Represented (legal): Dow, Lohnes & Albertson.

Personnel:

Syl Thomas, Regional Office Manager.

Bill Wiese, Public Information Officer.

WMVS

Milwaukee

Ch. 10

Licensee: Milwaukee Area District Board of Vocational, Technical & Adult Education, 1036 N. 8th St., Milwaukee, WI 53233.

Studio: 1036 N. 8th St., Milwaukee, WI 53233.

Telephone: 414-271-1036. Fax: 414-225-1895.

Technical Facilities: Channel No. 10 (192-198 MHz). Authorized power: 309-kw visual, 30.9-kw aural. Antenna: 1010-ft. above av. terrain, 1101-ft. above ground, 1732-ft. above sea level.

Latitude	43°	05'	48"
Longitude	87°	54'	19"

Transmitter: 0.5-mi. N of E. Capitol Dr. on N. Humboldt Ave. Extended.

Multichannel TV Sound: Stereo and separate audio program.

Satellite Earth Station: Collins, 10-meter; Collins, Rockwell, Scientific-Atlanta, Standard Communications receivers.

Ownership: Milwaukee Area District Board of Vocational, Technical & Adult Education. Francis Elliott, vice chmn.; Joseph Bauer, chief financial officer; Bob Clarke, treas.

Began Operation: October 28, 1957.

Represented (legal): Dow, Lohnes & Albertson.

Personnel:

William Bryce Combs, Chief Operating Officer.

David C. Felland, Director, Engineering & Operations.

Tom Dvorak, Program Scheduling Manager.

Luise Fuzy, Production Manager.

Lamont McLaughlin, Development Manager.

Joe Smith, News Director.

WMVT

Milwaukee

Ch. 36

Licensee: Milwaukee Area District Board of Vocational, Technical & Adult Education, 1036 N. 8th St., Milwaukee, WI 53233.

Studio: See WMVS, Milwaukee.

Telephone: 414-271-1036. Fax: 414-225-1895.

Technical Facilities: Channel No. 36 (602-608 MHz). Authorized power: 2340-kw max. & 1230-kw horizontal visual, 234-kw max. & 123-kw horizontal aural. Antenna: 890-ft. above av. terrain, 1101-ft. above ground, 1732-ft. above sea level.

Latitude	43°	05'	48"
Longitude	87°	54'	19"

Transmitter: 0.5-mi. N of E. Capitol Dr. on N. Humboldt Ave. Extended.

Satellite Earth Stations: Collins, 10-meter C-band; Collins, 5-meter Ku-band; Collins, 3-meter Ku-band; Collins, Standard Communications receivers.

Ownership: Milwaukee Area District Board of Vocational, Technical & Adult Education. See WMVS, Milwaukee.

Began Operation: December 20, 1962.

Represented (legal): Dow, Lohnes & Albertson.

Personnel:

Kathleen Lenhardt, Manager, Program Scheduling.

See also WMVS, Milwaukee.

WLEF-TV

Park Falls

Ch. 36

Licensee: Educational Communications Board, 3319 W. Beltline Hwy., Madison, WI 53713-4296.

Studio: See WPNE, Green Bay.

Telephone: 608-264-9600. Fax: 608-273-5411.

Technical Facilities: Channel No. 36 (602-608 MHz). Authorized power: 1056-kw max. visual, 105-kw aural. Antenna: 1460-ft. above av. terrain, 1470-ft. above ground, 3018-ft. above sea level.

Latitude	45°	56'	43"
Longitude	90°	16'	28"

Transmitter: 8.2-mi. E of Park Falls, WI.

Ownership: Wisconsin Educational Communications Board.

Began Operation: December 5, 1977.

Represented (legal): Dow, Lohnes & Albertson.

Represented (engineering): Evans Associates.

Personnel:
See WPNE, Green Bay.

WHRM-TV
Wausau
Ch. 20

Licensee: Educational Communications Board, 3319 W. Bellline Hwy., Madison, WI 53713-4296.

Studio: See WPNE, Green Bay.

Telephone: 608-264-9600. Fax: 608-264-9622.

Technical Facilities: Channel No. 20 (506-512 MHz). Authorized power: 1450-kw max. & 724-kw horizontal visual, 145-kw aural. Antenna: 985-ft. above av. terrain, 647-ft. above ground, 2263-ft. above sea level.

Latitude	44°	55'	14"
Longitude	89°	41'	31"

Transmitter: 3200 Park Rd., Wausau.

Satellite Earth Station: Andrew, 11-meter C-band; Collins receivers.

Ownership: Wisconsin Educational Communications Board.

Began Operation: October 25, 1975.

Represented (legal): Dow, Lohnes & Albertson.

Represented (engineering): Evans Associates.

Personnel:
See WPNE, Green Bay.

Wyoming

KCWC-TV
Lander-Riverton
Ch. 4

Licensee: Central Wyoming College, Communications Complex, 2660 Peck Ave., Riverton, WY 82501.

Studio: Central Wyoming College, Communications Complex, Riverton, WY 82501.

Telephone: 307-856-9291. Fax: 307-856-9291.

Technical Facilities: Channel No. 4 (66-72 MHz). Authorized power: 100-kw visual, 10-kw aural. Antenna: 1515-ft. above av. terrain, 287-ft. above ground, 9172-ft. above sea level.

Latitude	42°	34'	59"
Longitude	108°	42'	36"

Transmitter: 1.5-mi. due N of Hwy. 28 on Limestone Mountain, Atlantic City.

Satellite Earth Station: Dalsat, 7-meter C-band; Scientific-Atlanta receivers.

Ownership: Central Wyoming College. Dr. Joanne McFarland, pres.

Began Operation: May 10, 1983.

Represented (legal): Fletcher, Heald & Hildreth.

Represented (engineering): Hatfield & Dawson.

Personnel:

Gregory Ray, General Manager.
Roger Hicks, Chief Engineer.
Ruby Calvert, Program Director.
Shirley Walton, Office Manager.

Guam

KGTF
Agana
Ch. 12

Licensee: Guam Educational Telecommunications Corp., Box 21449, Guam Main Facility, GU 96921.

Studio: Mangilao Municipality.

Telephones: 671-734-2207; 671-734-3476. Fax: 671-734-5483.

Technical Facilities: Channel No. 12 (204-210 MHz). Authorized power: 27.6-kw visual, 5.5-kw aural. Antenna: 199-ft. above av. terrain, 187-ft. above ground, 467-ft. above sea level.

Latitude	13°	26'	13"
Longitude	144°	48'	17"

Transmitter: Mangilao.

Ownership: Guam Educational Telecommunications Corp. Monica Okada, chmn.; Joseph E. Tighe, chief exec. officer.

Began Operation: October 30, 1970.

Represented (legal): Cohn & Marks.

Personnel:

Joseph E. Tighe, Chief Executive Officer & General Manager.
Doris Gallo, Television Program Coordinator.
Messengei Oiaz, Television Engineer.
Benny T. Flores, Development Director.
Howard E. Davis, Operations Manager.
Ginger S. Underwood, Administrative Officer.

Puerto Rico

WELU
Aguadilla
Ch. 32

Licensee: Healthy Christian Family Media Inc., 257 Advana St., Suite 200, Mayaguez, PR 00680.

Studio: Rd. 411, Atalaya Park, Aguadilla.

Telephone: 809-382-9868.

Technical Facilities: Channel No. 32 (578-584 MHz). Authorized power: 9.33-kw max. visual, 0.93-kw max. aural. Antenna: 950-ft. above av. terrain, 55-ft. above ground, 1177-ft. above sea level.

Latitude	18°	18'	46"
Longitude	67°	11'	09"

Transmitter: 0.5-mi. off Rd. 411, Atalaya Peak.

Ownership: Healthy Christian Family Media Inc. Norman D. Gonzalez, pres.; Edna B. Gonzales, v.p.; Elsie A. Rivera, secy.

Began Operation: June 1, 1987. Transfer to present owner from Faith That Pleases God Church Corp. granted by FCC July 31, 1992.

Represented (engineering): Agape TV Media.

WUJA
Caguas
 Ch. 58

Licensee: Caguas Educational TV Inc., Valle Arriba Heights, B-1 Flamboyant Urb, Carolina, PR 00630.

Studio: Box 6556, Caguas, PR 00626.

Telephone: 809-750-4090.

Technical Facilities: Channel No. 58 (734-740 MHz). Authorized power: 55-kw max. visual, 5.5-kw max. aural. Antenna: 1078-ft. above av. terrain, 110-ft. above ground, 1782-ft. above sea level.

Latitude	18°	16'	40"
Longitude	66°	06'	38"

Holds CP for change to 98.8-kw max. visual, 9.88-kw max. aural. BPET-870414KI.

Transmitter: NW of city of Caguas on Rd. 173.

Ownership: Caguas Educational TV Inc.

Began Operation: October 27, 1985.

Represented (engineering): Agape TV Media.

Personnel:

Rodolfo Font, General Manager.

WMTJ
Fajardo
 Ch. 40

Licensee: Ana G. Mendez Educational Foundation, Box 21345, Rio Piedras, PR 00928.

Studio: Box 21345, Rio Piedras, PR 00928.

Telephones: 809-766-2600; 809-766-2604. Fax: 809-250-8546.

Technical Facilities: Channel No. 40 (626-632 MHz). Authorized power: 209-kw max. visual, 8.91-kw max. aural. Antenna: 2750-ft. above av. terrain, 205-ft. above ground, 3434-ft. above sea level.

Latitude	18°	16'	34"
Longitude	66°	05'	39"

Holds CP for change to 388-kw max. visual, 2772-ft. above av. terrain, 151-ft. above ground, 3448-ft. above sea level, lat. 18° 18' 36", long. 65° 47' 41", transmitter to PRTC communications facility El Yunque, approx 0.7-mi. NW of Fuente, Rio Grande. BPET-900117KH.

Transmitter: 500-yds. W of El Yunque Peak, Rio Grande.

Multichannel TV Sound: Stereo and separate audio program.

Satellite Earth Stations: Vertex, 13-meter C-band; Vertex, 8.1-meter Ku-band; Harris receivers.

News Service: UPI.

Ownership: Ana G. Mendez Educational Foundation. Dr. Emilio Torres Reyes, chmn.; Jose Mendez, pres.; Ada L. Sola, auxiliary v.p.; Ana I. Noriega, v.p.

Began Operation: February 1, 1985.

Represented (legal): Dow, Lohnes & Albertson.

Represented (engineering): John F. X. Browne & Associates, P.C.

Personnel:

Jose F. Mendez Jr., General Manager.
 Mareluz Gevena Aguiar, Program Director.
 Arnaldo Hernandez, Promotion Director.
 Carmen Pujols, Business Manager.
 Emilio Sanchez, Development Director.
 Ariel Diaz Osorio, Chief Engineer.
 Adalberto Morales, Production Manager.

WIPM-TV
Mayaguez
 Ch. 3

Licensee: Puerto Rico Public Bcstg. Corp., Hostos Ave., Hato Rey, PR 00919.

Studio: Post St., 502-S, Mayaguez, PR 00709.

Telephone: 809-834-0164.

Technical Facilities: Channel No. 3 (60-66 MHz). Authorized power: 81.3-kw visual, 7.24-kw aural. Antenna: 2267-ft. above av. terrain, 322-ft. above ground, 3274-ft. above sea level.

Latitude	18°	09'	00"
Longitude	66°	59'	00"

Transmitter: Hwy. 120, 2.2-mi. S of Maricao, PR.

News Services: AP, UPI.

Ownership: Commonwealth of Puerto Rico. Sila Calderon, chmn.; Eduardo Rivera Albino, chief exec. officer; Manuel Collazo, chief operating officer; Debbie Tirado, chief financial officer.

Began Operation: March 19, 1961.

Represented (legal): Covington & Burling.

Personnel:

Eliezer Caro Martinez, Director, WIPM-TV.
 See also WIPR-TV, San Juan.

WQTO
Ponce
 Ch. 26

Licensee: Ana G. Mendez Educational Foundation, Box 21345, Rio Piedras, PR 00928.

Studio: RD 176, Km 0.3, Rio Piedras, PR 00928.

Telephone: 809-766-2600. Fax: 809-250-8546.

Technical Facilities: Channel No. 26 (542-548 MHz). Authorized power: 437-kw max. visual, 38-kw max. aural. Antenna: 991-ft. above av. terrain, 213-ft. above ground, 2247-ft. above sea level.

Latitude	18°	04'	50"
Longitude	66°	44'	54"

Transmitter: 2.3-mi. NW of Penuelas.

Multichannel TV Sound: Stereo and separate audio program.

Satellite Earth Stations: Vertex, 13-meter C-band; Vertex, 8.1-meter Ku-band; Harris receivers.

News Service: UPI.

Ownership: Ana G. Mendez Educational Foundation. See WMTJ, Fajardo.

Began Operation: November 26, 1986.

Represented (legal): Dow, Lohnes & Albertson.

Represented (engineering): John F. X. Browne & Associates, P.C.

Personnel:

See WMTJ, Fajardo, PR.

WIPR-TV
San Juan
 Ch. 6

Licensee: Puerto Rico Public Bcstg. Corp., Hostos Ave., Hato Rey, PR 00919.

Studio: Hostos Ave., Hato Rey, PR 00919.

Telephone: 809-764-2036.

Technical Facilities: Channel No. 6 (82-88 MHz). Authorized power: 58.9-kw max. visual. Antenna: 2707-ft. above av. terrain, 889-ft. above ground, 3845-ft. above sea level.

Latitude 18° 06' 42"
 Longitude 66° 03' 05"

Transmitter: State Road 184, Cerro La Santa Peak, Patillas, PR.
Multichannel TV Sound: Stereo and separate audio program.
Satellite Earth Stations: Collins, 10-meter; Collins, Rockwell receivers.
AM Affiliate: WIPR, 10-kw, 940 kHz.
FM Affiliate: WIPR-FM, 135-kw, 91.3 MHz (No. 217), 2865-ft.
News Services: AP, UPI.
Ownership: Commonwealth of Puerto Rico.
Began Operation: January 6, 1958.
Represented (legal): Covington & Burling.
Personnel:
 Agustin Mercado Rosa, General Manager.
 Samuel Santiago, Administrative Officer.

Studio: Barbel Plaza, Charlotte Amalie, St. Thomas.

Telephone: 809-774-6255. **Fax:** 809-774-7092.

Technical Facilities: Channel No. 12 (204-210 MHz). Authorized power: 29-kw visual, 2.9-kw aural. Antenna: 1476-ft. above av. terrain, 111-ft. above ground, 1585-ft. above sea level.

Latitude 18° 21' 26"
 Longitude 64° 56' 50"

Transmitter: Signal Hill, 1.3-mi. NW of Charlotte Amalie.

Satellite Earth Station: Collins, 10-meter; Collins, Rockwell receivers.

Ownership: Government of the U.S. Virgin Islands. Board of Directors: Richard P. Bourne-Vanneck, chmn.; James Southerland, treas.

Began Operation: August 29, 1972.

Represented (legal): Schwartz, Woods & Miller.

Represented (engineering): Kessler & Gehman Associates.

Personnel:
 Calvin F. Bastian, General Manager.
 Lori J. Elskoe, Programming Director.
 Heler S. Gabriel, Business Manager.
 Ron Traina, Chief Engineer.

Virgin Islands

WTJX-TV
Charlotte Amalie
 Ch. 12

Licensee: Virgin Islands Public Television System, Box 7879, St. Thomas, VI 00801.

Construction Permits

With Probable Starting Dates as Reported by Principals.

Symbol (#) indicates station was in operation but has reverted to CP status; for additional data, see FCC file. FCC's file No. given where available; for further details, consult file in FCC Reference Room. Dagger (†) indicates non-commercial station. **Note:** This listing can be kept up-to-date and corrected with the *Television & Cable Action Update* published by Warren Publishing, Inc., reporting all current FCC grants, applications, changes, etc.

Alabama

Dothan (Ch. 60)—WRKJ. Grantee: Marcum Bcstg. Corp., 106 Yale Court, Dothan, AL 36303. Phone: 205-793-4194. Technical facilities: Channel No. 60 (746-752 MHz). Authorized power: 1500-kw max. visual. Antenna: 1227-ft. above av. terrain, 1145-ft. above ground, 1483-ft. above sea level. Latitude 31° 12' 16" Longitude 85° 15' 39". Transmitter: WTVY-FM transmitter site. Ownership: Douglas J. Marcum, Pres., 50%; Janice A. Marcum, Secy.-Dir., 50%. Represented (engineering): David P. Thompson. Dothan ADI. BPCT-890623KH. Grant Date: February 12, 1990. Starting Date: Unreported.

Troy (Ch. 67)—WRJM-TV. Grantee: Stage Door Development Inc., 409 E. Broad St., Ozark, AL 36360. Phone: 205-774-9323. Technical facilities: Channel No. 67 (788-794 MHz). Authorized power: 4680-kw max. visual, 464.1-kw max. aural. Antenna: 1930-ft. above av. terrain, 1840-ft. above ground, 2356-ft. above sea level. Latitude 31° 58' 32" Longitude 86° 09' 46". Transmitter: 10 E. Delano St., SE of Grady. Requests modification of CP for change to 1265-kw max. visual, 1943-ft. above av. terrain. BMPCT-930525KE. Ownership: Stage One Development Inc., 99%; Alice Fay Mizell, 1%. SODI ownership: Jack Mizell, 100%. Represented (legal): Borsari & Kump. Represented (engineering): Lohnes & Culver. Montgomery-Selma ADI. BPCT-850522KH. Grant Date: May 20, 1986. Starting Date: Unreported.

Tuskegee (Ch. 22)—Grantee: Tuskegee Assoc., 1059 Bolton Rd., Columbus, GA 31906. Phone: 404-563-7371. Technical facilities: Channel No. 22 (518-524 MHz). Authorized power: 5000-kw max. visual. Antenna: 2001-ft. above av. terrain, 1948-ft. above ground, 2709-ft. above sea level. Latitude 32° 46' 32" Longitude 85° 33' 27". Transmitter: 0.5-mi. S of New Harmony Rd., N of Waverly. Ownership: Kathy Anderson, Gen. Partner, 50%; Wallace R. Walls, Gen. Partner, 12%; William R. Weaver, Donald M. Nahley, Richard L. Nahley, Frank Phillips, Ltd. Partners, 9.5% each. Represented (engineering): Sisk Engineering Inc. Montgomery-Selma ADI. BPCT-870602KG. Grant Date: July 12, 1989. Starting Date: Unreported.

Alaska

†Anchorage (Ch. 9 ETV)—KZYC. Grantee: U. of Alaska, K-120, 3211 Providence Dr., Anchorage, AK 99508. Phone: 907-786-1626. Technical facilities: Channel No. 9 (186-192 MHz). Authorized power: 316-kw visual. Antenna: 781-ft. above av. terrain, 774-ft. above ground, 889-ft. above sea level. Latitude 61° 25' 22" Longitude 149° 52' 20". Transmitter: Mile 2.2 Point Mackenzie Rd., Matanuska-Susitna Borough. Officers: Robert F. Williams, Pres.; Morris Thompson, V. P. Susan A. Stitham, Secy.; Mark H. Helmericks, Treas. BPCT-910304KN. Grant Date: October 4, 1991. Starting Date: Unreported.

Arizona

Flagstaff (Ch. 4)—KZJC. Grantee: WTUV Inc., Box 350, Tupelo, MS 38801. Phone: 601-842-7620. Technical facilities: Channel No. 4 (66-72 MHz). Authorized power: 100-kw visual. Antenna: 377-ft. above av. terrain, 351-ft. above ground, 7365-ft. above sea level. Latitude 35° 04' 24" Longitude 111° 34' 06". Transmitter: 9.7-mi. SSE of Flagstaff. Requests modification of CP for change to 1598-ft. above av. terrain, 263-ft. above ground, 8704-ft. above sea level, lat. 34° 58' 04", long. 111° 30' 30", transmitter to atop Mormon Mountain, 18-mi. SSE of Flagstaff. BMPCT-900912KF. Ownership: Frank K. Spain, Chief Exec. Officer, 60%; Margaret H. Spain, 40%. For other interests see WTVA Inc. in Ownership of Commercial TV Stations. Represented (legal): Haley, Bader & Potts. Flagstaff ADI. BPCT-870821KG. Grant Date: September 14, 1988. Starting Date: Unreported.

Flagstaff (Ch. 9)—KVYP. Grantee: G & D Communications Inc. Technical facilities: Channel No. 9 (186-192 MHz). Authorized power: 1-kw max. visual, 0.1-kw max. aural. Antenna: 1857-ft. above av. terrain, 54-ft. above ground, 9234-ft. above sea level. Latitude 32° 14' 40" Longitude 111° 36' 16". Transmitter: TV Hill, Elden Mountain. Ownership: Jordan H. Goldman, Pres., 47.5%; Ronald I. Dozoretz, V. P., 47.5%; Nancy Cherry, Treas.-Asst. Secy., 5%. G&DCI is permittee of Ch. 20 Enid, OK. Represented (legal): McFadden, Evans & Sill. Represented (engineering): Communications Engineering Services. Flagstaff ADI. BPCT-870224KE. Grant Date: December 1, 1988. Starting Date: Unreported.

Green Valley (Ch. 46)—KXGR. Grantee: Sungilt Corp. Inc., 2309 N. Hampton, Tucson, AZ 85719. Technical facilities: Channel No. 46 (662-668 MHz). Authorized power: 4898-kw max. visual. Antenna: 2028-ft. above av. terrain, 184-ft. above ground, 4560-ft. above sea level. Latitude 32° 14' 56" Longitude 111° 06' 59". Transmitter: Tower D, Tucson Mountain Farm, 8.7-mi. WNW of Tucson. Ownership: Arlene D. Stevenson, Pres.

Represented (engineering): Lechman & Johnson Inc. Tucson ADI. BPCT-830311KN. Grant Date: October 31, 1988. Starting Date: Unreported.

Tolleson (Ch. 51)—Grantee: Hector Garcia Salvatierra Ltd. Partnership, 11 W. Medlock Dr., Phoenix, AZ 85013. Phone: 602-277-8938. Technical facilities: Channel No. 51 (692-698 MHz). Authorized power: 5000-kw max. visual, 500-kw max. aural. Antenna: 1755-ft. above av. terrain, 379-ft. above ground, 2959-ft. above sea level. Latitude 33° 20' 05" Longitude 112° 03' 40". Transmitter: South Mountain Park, 7-mi. S of Phoenix. Planned Multichannel TV Sound: Stereo and separate audio program. Ownership: Hector G. Salvatierra, Gen. Partner, 52%. Jemison Investment Co. Inc. & Predag Mitrovich, Ltd. Partners, 48% jointly. JICI ownership: H. Corbin Day, Chmn.-Treas., 31.65%; John S. Jemison Estate, 38.22%; Dorothy J. Day, 10.05%; John S. Jemison III, 10.05%; Margaret L. Jemison, 10.03%. Represented (legal): Wiley, Rein & Fielding. Represented (engineering): Rubin, Bednarek & Associates Inc. Phoenix ADI. BPCT-850215LB. Grant Date: August 27, 1990. Starting Date: Unreported.

Arkansas

#Hot Springs (Ch. 26)—KRZB-TV. Grantee: PPD & G Inc., Debtor-in-Possession, 125 Corporate Dr., Hot Springs, AR 71914. Studio: 236 Central, Box 3230, Hot Springs, AR 71914. Technical facilities: Channel No. 26 (542-548 MHz). Authorized power: 244.9-kw max. visual, 24.5-kw max. aural. Antenna: 936-ft. above av. terrain, 525-ft. above ground, 1465-ft. above sea level. Latitude 34° 22' 20" Longitude 93° 02' 47". Transmitter: Jack Mountain, 6-mi. S of Hot Springs. Requests CP for change to 500-kw max. visual, 781-ft. above av. terrain, 371-ft. above ground, 1312-ft. above sea level, lat. 34° 22' 20.6" Longitude 92° 02' 46.5", transmitter to Jackson Mountain, State Rd. 128, 2.5-mi. S of Hot Springs. BPCT-930409KK. Satellite Earth Stations: 3 in operation; Harris receivers. Planned Multichannel TV Sound: Stereo only. Ownership: Bell Equities Inc., 66.7%. Bell Equities Inc. ownership: Darlene Bell, 85%; Patrick B. Parker, 16.1%; Don E. Pittman, 11.1%; Leonard K. Dunn, 6.1%. Note: Sale pends to Agape Church Inc. Represented (legal): Wiley, Rein & Fielding. Represented (engineering): Moffet, Larson & Johnson Inc. Little Rock ADI. BPCT-841011KM. Grant Date: March 4, 1985. Starting Date: February 7, 1986; left air May 31, 1988.

Jonesboro (Ch. 48)—Grantee: Arkansas Rural Television Co., 9165 White Dr., Cord, AR 72524. Phone: 501-799-8258. Technical facilities: Channel No. 48 (674-680 MHz). Authorized power: 2188-kw max. visual. Antenna: 1007-ft. above av. terrain, 1017-ft. above ground, 1263-ft. above sea level. Latitude 35° 53' 27" Longitude 90° 54' 06". Transmitter: 5.9-mi. SSE of Jonesboro City Center, 0.43-mi. E of Rte. 1. Ownership: Paula B. Pruett, 60%; Ron Pruett, 40%. BPCT-900821KF. Grant Date: October 3, 1991. Starting Date: Unreported.

Little Rock (Ch. 42)—KVUT. Grantee: Leininger Geddes Partnership, 102 Fairmont Circle, Daphne, AL 36526. Technical facilities: Channel No. 42 (638-644 MHz). Authorized power: 5000-kw max. visual, 1000-kw max. aural. Antenna: 765-ft. above av. terrain, 724-ft. above ground, 1024-ft. above sea level. Latitude 34° 52' 28" Longitude 92° 00' 35". Transmitter: 4.5-mi. W of Jacksonville. Ownership: Dale Leininger, Gen. Partner, 51%; Darrell Geddes, Gen. Partner, 49%. Represented (engineering): Charles J. Thompson. Little Rock ADI. BPCT-850607KO. Grant Date: July 7, 1987. Starting Date: Unreported.

Springdale (Ch. 57)—KSBN-TV. Grantee: Total Life Community Educational Foundation, Box 1400, Springdale, AR 72764. Phone: 501-524-9891. Technical facilities: Channel No. 57 (728-734 MHz). Authorized power: 171.68-kw max. visual. Antenna: 384-ft. above av. terrain, 318-ft. above ground, 1607-ft. above sea level. Latitude 36° 11' 07" Longitude 94° 17' 49". Transmitter: 0.2-mi. N of State Rd. 68, 8.1-mi. W of Springdale in Washington County. Ownership: Non-profit corp. Juan Carlos Pardeiro, Pres.; Harold Harris, Secy.-Treas.; Kenneth Knight, Dir. Represented (engineering): E. Harold Munn Jr. & Associates Inc. Fort Smith ADI. BPCT-920603KF. Grant Date: May 28, 1993. Starting Date: Unreported.

California

Avalon (Ch. 54)—Grantee: Es Posible Minority Media Telecommunications, 450 Fern Dell Place, Glendora, CA 91740. Phone: 818-963-0076. Technical facilities: Channel No. 54 (710-716 MHz). Authorized power: 5000-kw max. visual, 500-kw max. aural. Antenna: 1222-ft. above av. terrain, 107-ft. above ground, 1687-ft. above sea level. Latitude 33° 21' 00" Longitude 118° 21' 05". Transmitter: Atop Dakin Peak, Avalon. Ownership: Rosemary Garcia, Pres., 51%; Mateo R. Camarillo, 49%. Represented (legal): Arter & Hadden. Represented (engineering): Robert L. Purcell Associates Inc. Los Angeles ADI. BPCT-860210KH. Grant Date: September 18, 1992. Starting Date: Unreported.

El Centro (Ch. 7)—KLXO. Grantee: La Paz Wireless L.P., 6021 Eastwood St., Alta Loma, CA 91701. Technical facilities: Channel No. 7 (174-180 MHz). Authorized power: 316-kw visual, 31.6-kw aural. Antenna: 1588-ft. above av. terrain, 466-ft. above ground, 2510-ft. above sea level. Latitude 33° 03' 21" Longitude 114° 49' 44". Transmitter: Atop Black Mountain, 15-mi. NE of Glamis. Ownership: Dr. Armando Navarro, Gen. Partner, 51%; Imperial Valley Bcstg. L.P., 49%. Imperial Valley Bcstg. L.P. ownership: Becky Bowie, Gen. Partner, 100%. Represented (legal): Pepper & Corazzini. Represented (engineering): A. D. Ring, P.C. El Centro, CA-Yuma, AZ ADI. BPCT-870602KI. Grant Date: July 2, 1990. Starting Date: Unreported.

Eureka (Ch. 29)—KBVU. Grantee: Sainte Sepulveda Inc., 508 El Vista Ave., Modesto CA 95354-1827. Phone: 209-529-8176. Technical facilities: Channel No. 29 (560-566 MHz). Authorized power: 16.2-kw max. visual. Antenna: 1096-ft. above av. terrain, 157-ft. above ground, 1913-ft. above sea level. Latitude 40° 49' 32" Longitude 124° 00' 05". Transmitter: 1465 Fickle Hill Rd., Arcata. Ownership: James Sepulveda & Sharon Deon Sepulveda, 51% jointly; Sainte Ltd., 49%. For other interests, see Sainte Ltd. in Ownership of Commercial TV Stations. Represented (legal): Fletcher, Heald & Hildreth. Represented (engineering): Cecil Lynch. Eureka ADI. BPCT-850814KF. Grant Date: July 10, 1991. Starting Date: Unreported.

Merced (Ch. 51)—KNSO. Grantee: Sainte Ltd., Suites A & B, 100 Sycamore Ave., Modesto CA 95354. Phone: 209-523-0777. Technical facilities: Channel No. 51 (692-698 MHz). Authorized power: 15.85-kw max. visual, 3.4-kw max. aural. Antenna: 268-ft. above av. terrain, 293-ft. above ground, 485-ft. above sea level. Latitude 37° 15' 11" Longitude 120° 22' 57". Transmitter: Mariposa Way, 1.5-mi. E of Hwy. 99. Requests modification of CP for change to 4550-kw max. visual, 2116-ft. above av. terrain, 259-ft. above ground, 4380-ft. above sea level. lat. 37° 31' 59", long. 120° 01' 36", transmitter to approx. 2-mi. NE of Mount Bullion, Mariposa County. BMPCT-930519KE. Ownership: Sainte Ltd. See Ownership of Commercial TV Stations. Fresno-Visalia ADI. BPCT-870327KK. Grant Date: December 21, 1988. Starting Date: Unreported.

Rancho Palos Verdes (Ch. 44)—KRPA. Grantee: Rancho Palos Verdes Bcstrs. Inc., 1400 L St. NW, Washington, DC 20005. Phone: 202-371-5711. Technical facilities: Channel No. 44 (650-656 MHz). Authorized power: 5000-kw max. visual, 500-kw aural. Antenna: 1768-ft. above av. terrain, 172-ft. above ground, 2177-ft. above sea level. Latitude 33° 23' 13" Longitude 118° 24' 00". Transmitter: Black Jack Mountain, Avalon. Ownership: Terence E. Crosby, Pres., 52%; Carlos Duharte, V.P., 12%; Maria Duharte, Secy.-Treas., 12%; Barbara Esensten, Dir., 12%; Gwendolyn Tucker, Dir., 12%. Represented (legal): Mullin, Rhyne, Emmons & Topel, P.C. Represented (engineering): Gallagher & Associates, Consulting Radio Engineers. Los Angeles ADI. BPCT-830325KG. Grant Date: July 22, 1985. Starting Date: Unreported.

San Bernardino-Los Angeles (Ch. 30)—KZKI. Grantee: Sandino Telecasters, a Ltd. Partnership, 9229 Utica Ave., Rancho Cucamonga, CA 91730. Phone: 909-483-3030. Technical facilities: Channel No. 30 (566-572 MHz). Authorized power: 3800-kw max. visual, 380-kw max. aural. Antenna: 2345-ft. above av. terrain, 127-ft. above ground, 5507-ft. above sea level. Latitude 34° 11' 15" Longitude 117° 41' 58". Transmitter: Sunset Ridge, 18.6-mi. W of San Bernardino. Planned Multichannel TV Sound: Stereo only. Ownership: Jose M. Oti, Gen. Partner, 50%; Meshulum Riklis, Ltd. Partner, 50%. Represented (legal): Wiley, Rein & Fielding. Represented (engineering): Lawrence Behr Associates Inc. Los Angeles ADI. BPCT-830506KT. Grant Date: October 19, 1990. Starting Date: December 1, 1993.

Twentynine Palms (Ch. 31)—KVMD. Grantee: Desert 31 Television Inc., 22720 S.E. 410 St., Enumclaw, WA 98022. Phone: 206-825-1099. Fax: 206-825-4517. Technical facilities: Channel No. 31 (572-578 MHz). Authorized power: 36.4-kw max. visual. Antenna: 295-ft. above av. terrain, 112-ft. above ground, 3176-ft. above sea level. Latitude 34° 09' 15" Longitude 116° 11' 50". Transmitter: 1.3-mi. N of State Hwy. 62, Section 24, Township 1N, San Bernardino County. Ownership: Mike Parker, Pres., 100%. Los Angeles ADI. BPCT-870529KN. Grant Date: May 26, 1988. Starting Date: Unreported.

Colorado

Boulder (Ch. 14)—KTVJ. Grantee: NewsWeb Corp., 1645 W. Fullerton Ave., Chicago, IL 60614. Phone: 312-975-0400. Fax: 312-975-6975. Technical facilities: Channel No. 14 (470-476 MHz). Authorized power: 5000-kw max. visual, 500-kw max. aural. Antenna: 1372-ft. above av. terrain, 829-ft. above ground, 7968-ft. above sea level. Latitude 39° 43' 51" Longitude 105° 13' 56". Transmitter: Lookout Mountain antenna farm, near Golden. Requests modification of CP for change to 1119-ft. above av. terrain, 548-ft. above ground, 7746-ft. above sea level, lat. 39° 43' 53", long. 105° 14' 08", transmitter to 689-ft. SSE of Ch. 2 facility, Lookout Mountain Antenna Farm, 1.5-mi. SW of Golden. BMPCT-920612KG. Ownership: Fred Eychaner, Pres. For other interests see NewsWeb Corp. in Ownership of Commercial TV Stations. Represented (legal): Fletcher, Heald & Hildreth. Represented (engineering): Richard L. Biby, P.E. Denver ADI. BPCT-790130KS. Grant Date: September 1, 1982. Starting Date: Unreported.

Fort Collins (Ch. 22)—KWXU. Grantee: 31 Licensee Inc., 1 Fawcett Place, Suite 120, Greenwich, CT 06830. Phone: 203-629-1888. Technical facilities: Channel No. 22 (518-524 MHz). Authorized power: 5000-kw visual, 500-kw aural. Antenna: 1243-ft. above av. terrain, 344-ft. above ground, 7585-ft. above sea level. Latitude 40° 37' 23" Longitude 105° 14' 53". Transmitter: S of Rist Canyon Rd., 5.8-mi. W of Laporte, Larimer County. BMPCT-921216KF. Ownership: Renaissance Communications Corp. See listing in Ownership of Commercial TV Stations. Represented (engineering): Scott Baxter & Assoc. Denver ADI. BPCT-830218KL. Grant Date: May 13, 1987. Starting Date: Unreported.

Grand Junction (Ch. 4)—KJWA. Grantee: John Harvey Rees, Box 10, 800 Gold Creek Rd., Ohio City, CO 81237. Phone: 303-661-4564. Technical facilities: Channel No. 4 (66-72 MHz). Authorized power: 10.6-kw visual. Antenna: 1385-ft. above av. terrain, 151-ft. above ground, 7283-ft. above sea level. Latitude 39° 03' 56" Longitude 108° 44' 52". Transmitter: 6.4-mi. on bearing 188.6°T from Fruita, Mesa County at Black Ridge. Ownership: John H. Rees, 100%. Represented (legal): Baraff, Koerner, Olender & Hochberg, P.C. Represented (Engineering): Willoughby & Voss. Grand Junction-Durango ADI. BPCT-920610KK. Grant Date: November 20, 1992. Starting Date: Unreported.

Longmont (Ch. 25)—KZJG. Grantee: Longmont Channel 25 Inc., 121 Dexter Rd., North Little Rock, AR 72116. Technical facilities: Channel No. 25 (536-542 MHz). Authorized power: 5000-kw max. visual. Antenna: 1089-ft. above av. terrain, 1020-ft. above ground, 6076-ft. above sea level. Latitude 40° 05' 48" Longitude 104° 53' 59". Transmitter: 2-mi. WSW of Frederick city center. Ownership: Jimmy C. Cowser, Gen. Partner, 50%; George S. Finn Jr., Gen. Partner, 50%. Finn owns license of dark station WCCL(TV) New Orleans, LA; permittee WFBI(TV) Memphis, TN; WHBQ(AM) Memphis, TN; has interest in KZQA(FM) North Little Rock, AR. Represented (legal): Southmayd & Miller. Represented (engineering): Arthur K. Peters Consulting Engineers. Denver ADI. BPCT-870529KM. Grant Date: August 12, 1988. Starting Date: Unreported.

Connecticut

#Hartford (Ch. 18)—WHCT-TV. Licensee: Martin W. Hoffman, Trustee in Bankruptcy of Astroline Communications Co. L.P., 363 Main St., Hartford, CT 06106. Studio: 18 Garden St., Hartford, CT 06105. Phone: 203-547-1818. Fax: 203-727-9891. Technical facilities: Channel No. 18 (494-500 MHz). Authorized power: 3192-kw visual, 319.2-kw aural. Antenna: 980-ft. above av. terrain, 587-ft. above ground, 1261-ft. above sea level. Latitude 41° 46' 30" Longitude 72° 48' 04". Transmitter: 376 Deercliff Rd., Avon. Satellite Earth Station: Comtech, 5-meter C-band; Comtech, 3.8-meter Ku-band; Pinzone receivers. Planned Multichannel TV Sound: Stereo only. Ownership: Martin Hoffman, Trustee. Sale pending. Represented (legal): Baker & Hostetter. Represented (engineering): Moffet, Larson & Johnson Inc. Hartford-New Haven ADI. BPCT-870304KI. Grant Date: June 30, 1987. Starting Date: August 4, 1954 as WGTH-TV. Left air April 9, 1991 (Vol. 31:16).

New Haven (Ch. 59)—WTVU. Grantee: K-W TV Inc., 4930 W. Oakton St., Skokie, IL 60077. Phone: 708-982-9600. Technical facilities: Channel No. 59 (740-746 MHz). Authorized power: 2588-kw visual, 259-kw aural. Antenna: 1309-ft. above av. terrain, 1104-ft. above ground, 1549-ft. above sea level. Latitude 41° 22' 12" Longitude 72° 45' 12". Transmitter: Sea Hill Rd., approx. 1.2-mi. N of Beach St., North Branford. Ownership: Bernard Katz, Chmn., 17.3%; David H. Katz, Pres., 17.3%; Steven Friedheim, 13.3%; Frank H. Morelli, V.P.; Jerry Weiss, V.P.-Secy.; Benjamin Weiss, V.P.-Treas., 30.6%; Barbara A. Morelli, 17.3%; Helen W. Mimms, 2%; Robert Weiss, 2%. Represented (legal): Leventhal, Senter & Lemman. Hartford-New Haven ADI. BPCT-456. Grant Date: June 24, 1953. Starting Date: Unreported.

Florida

†Boca Raton (Ch. 63 ETV)—WPPB-TV. Grantee: Palmetto Bcstrs. Assoc. for Communities Inc., 4035 N. 29th Ave., Hollywood, FL 33401. Technical facilities: Channel No. 63 (764-770 MHz). Authorized power: 3176-kw max. visual. Antenna: 1017-ft. above av. terrain, 1014-ft. above ground, 1024-ft. above sea level. Latitude 25° 59' 34" Longitude 80° 10' 27". Transmitter: SE corner of S. 33rd Ave. & Pembroke, Pembroke Park. Ownership: Non-profit corp. Officers: Dr. Claude H. Rhea Jr., Pres.; Gordon Gray, V.P.; Dr. Eugene M. Keebler, Secy.; James Watson, Treas.; Norma Ray, Asst. Secy. Represented (legal): P. C. BPET-840103KH. Grant Date: June 10, 1986. Starting Date: Unreported.

Bradenton (Ch. 66)—WTBG-TV. Grantee: Flenoy Rogers Inc., 515 First Ave. E, Bradenton, FL 34208. Phone: 813-747-2879. Technical facilities: Channel No. 66 (782-788 MHz). Authorized power: 5000-kw max. visual. Antenna: 1565-ft. above av. terrain, 1541-ft. above ground, 1624-ft. above sea level. Latitude 27° 48' 59" Longitude 82° 16' 15". Transmitter: Off Rhodine Rd., 4-mi. along azimuth 351°T from Balm. Requests modification of CP for change to 1308-ft. above av. terrain, 1300-ft. above ground, 1375-ft. above sea level, lat. 27° 50' 32", long. 82° 15' 46", transmitter to Boyette Rd., 5.5-mi. N of Balm, Hillsborough County. BMPCT-930719KG. Ownership: Bradenton Broadcast Television Co. Ltd. BBTCL ownership: Anna Flenoy Rogers, Gen. Partner, 22%; MFR Inc. Ltd., Ltd. Partner, 78%. MFR ownership: Thomas H. Minkoff, 48.5%; Michael Rogers, 48.5%; Robert Francis, 3%. Represented (legal): Buenzle & Crawford. Represented (engineering): Smith & Powstenko. Tampa-St. Petersburg ADI. BPCT-870731LB. Grant Date: September 9, 1990. Starting Date: July 1, 1994.

Bunnell (Ch. 58)—WDRU. Grantee: Bunnell Communications Inc., 3120 Pope Ave. SE, Lakeland, FL 33803. Technical facilities: Channel No. 58 (734-740 MHz). Authorized power: 4624-kw max. visual, 462-kw max. aural. Antenna: 1613-ft. above av. terrain, 1621-ft. above ground, 1631-ft. above sea level. Latitude 29° 26' 56" Longitude 81° 17' 59". Transmitter: Black Point Rd., Lots 10 & 12, Sect. 20, Twp. 12, Range 30, Bunnell. Ownership: Arthur T. Lowery, Pres.-Treas., 51%; James W. Allen, V.P.-Secy.; John C. Allen, 24.5%; Edward L. Mickier, 24.5%. Represented (legal): Mullin, Rhyne, Emmons & Topel, P.C. Orlando-Daytona Beach-Melbourne ADI. BPCT-860422KK. Grant Date: November 2, 1987. Starting Date: Unreported.

Construction Permits—Florida

#Daytona Beach (Ch. 26)—WAYQ. Licensee: George E. Mills Jr., Receiver, 9334 Bay Vista Estates, Orlando, FL 32819. Phone: 407-352-0405. Technical facilities: Channel No. 26 (542-548 MHz). Authorized power: 2786-kw max. visual. Antenna: 997-ft. above av. terrain, 1001-ft. above ground, 1017-ft. above sea level. Latitude 29° 17' 10" Longitude 81° 29' 37". Transmitter: 2.1-mi. SSW of Seville. Ownership: George E. Mills Jr., Receiver. Sale pends. Represented (legal): Jones, Waldo, Holbrook & McDonough. Represented (engineering): Arthur K. Peters Consulting Engineers. Orlando-Daytona Beach-Melbourne ADI. BPCT-800811KF. Grant Date: June 27, 1986. Began Operation: September 15, 1988. Hit by Navy jet in June 1991 & off air since.

#Fort Walton Beach (Ch. 53)—WPAN. Licensee: John Franklin Ministries Inc., 3950 Hwy. 98W, Navarre, FL 32569. Studio: 11 Tupelo Ave. SE, Fort Walton Beach, FL 32548. Correspondence: Box 190, Gulf Breeze, FL 32562. Phone: 904-244-5353. Technical facilities: Channel No. 53 (704-710 MHz). Authorized power: 3088-kw max. visual, 308-kw max. aural. Antenna: 722-ft. above av. terrain, 686-ft. above ground, 732-ft. above sea level. Latitude 30° 24' 09" Longitude 86° 59' 35". Transmitter: Approx. 23.2-mi. W of center of Fort Walton Beach. Satellite Earth Stations: DX, MVA-Com, Microdyne receivers. Principals: John L. Franklin, Pres.; Delores A. Franklin, Secy. Represented (legal): Pepper & Corazzini. Represented (engineering): A. D. Ring, P.C. Mobile, AL-Pensacola, FL ADI. BMPCT-830907KE. Grant Date: November 22, 1983. Starting Date: February 14, 1984. Left air May 22, 1989.

Fort Walton Beach (Ch. 58)—WAWD. Grantee: Rainbow 58 Bcstg. Inc., Box 5527, Destin, FL 32540. Phone: 904-622-7550. Technical facilities: Channel No. 58 (734-740 MHz). Authorized power: 490-kw max. visual. Antenna: 161-ft. above av. terrain, 151-ft. above ground, 167-ft. above sea level. Latitude 30° 23' 35" Longitude 86° 29' 41". Transmitter: 602 Mountain Dr., Destin. Requests modification of CP for change to 42.353-kw max. visual, 201-ft. above av. terrain, 195-ft. above ground, 210-ft. above sea level, lat. 30° 25' 26", long. 86° 38' 22", transmitter to 118 N.W. Wright Pkwy., Okaloosa. BMPCT-930709KE. Ownership: Clement S. Ross, 51%; Wendell M. Rowan Ministries Inc., 49%. Represented (legal): Baraff, Koerner, Olender & Hochberg, P.C. Personnel: Wendall M. Rowan, General Manager. Mobile, AL-Pensacola, FL ADI. BPCT-8703317L. Grant Date: August 9, 1988. Starting Date: Unreported.

High Springs (Ch. 53)—WGFL. Grantee: Budd Bcstg. Co., 3111 N.W. 9th Place, Gainesville, FL 32605. Phone: 904-378-3729. Fax: 904-375-6111. Technical facilities: Channel No. 53 (704-710 MHz). Authorized power: 1493-kw max. visual. Antenna: 860-ft. above av. terrain, 817-ft. above ground, 988-ft. above sea level. Latitude 29° 43' 59" Longitude 82° 25' 16". Transmitter: 2.4-mi. NW of the Devil's Millhopper, near Gainesville. Ownership: Harvey M. Budd & Irene Budd, 100% jointly. Represented (legal): Baraff, Koerner, Olender & Hochberg, P.C. Represented (engineering): Kessler & Gehman Associates Inc. Gainesville ADI. BPCT-830705KL. Grant Date: June 13, 1986. Starting Date: Unreported.

Inverness (Ch. 64)—WGOX. Grantee: West Florida Television Ltd., Box 1000, Bushnell, FL 33513. Technical facilities: Channel No. 64 (770-776 MHz). Authorized power: 3500-kw max. visual, 350-kw max. aural. Antenna: 1358-ft. above av. terrain, 1351-ft. above ground, 1421-ft. above sea level. Latitude 28° 53' 21" Longitude 82° 22' 17". Transmitter: Along side U.S. Hwy. 41, approx. 0.75-mi. SSE of Hernando. Ownership: Peggy R. Pendergrass, Gen. Partner, 20%; James E. Johnson, Gen. Partner, 20%; Roberta R. Johnson, Ltd. Partner, 20%; Hugh E. Reams, Ltd. Partner, 8%; Bruce Marger, Ltd. Partner, 8%; Allan B. Davis, Ltd. Partner, 8%; Julian M. Piper, Ltd. Partner, 8%; 3 others with less than 3% each. Represented (engineering): Lechman & Johnson Inc. Tampa-St. Petersburg ADI. BPCT-850828KQ. Grant Date: November 5, 1990. Starting Date: Unreported.

Key West (Ch. 8)—WWFD. Grantee: Hispanic Keys Bcstg. Corp., 3450 Eagle Ave., Key West, FL 33040. Phone: 305-296-8781. Technical facilities: Channel No. 8 (180-186 MHz). Authorized power: 316-kw max. visual, 31.6-kw max. aural. Antenna: 472-ft. above av. terrain, 468-ft. above ground, 472-ft. above sea level. Latitude 24° 39' 33" Longitude 81° 32' 07". Transmitter: Sugarloaf Key, 18.2-mi. ENE of Key West. Requests CP for change to 472-ft. above av. terrain, 472-ft. above ground, 472-ft. above sea level, transmitter to 2.9-mi. NNW of Gopher Key, Monroe County. BPET-930113KI. Ownership: Charles P. Curry Jr., Pres., 50%; C. Michael Curry, V.P.-Secy.-Treas., 50%. Sale pends. Represented (legal): Koteen & Naftalin. Represented (engineering): Kessler & Gehman Associates Inc. Miami-Fort Lauderdale ADI. BPCT-850917KF. Grant Date: July 18, 1988. Starting Date: Unreported.

Lake Worth (Ch. 67)—WHBI. Grantee: Hispanic Bcstg. Inc., 2203 N.E. 203rd Terrace, North Miami Beach, FL 33180. Phone: 305-822-2100. Technical facilities: Channel No. 67 (788-794 MHz). Authorized power: 1684-kw max. visual. Antenna: 492-ft. above av. terrain, 479-ft. above ground, 505-ft. above sea level. Latitude 26° 47' 59" Longitude 80° 04' 33". Transmitter: 1115 Old Dixie Hwy., Lake Park. Ownership: Betty Debra Lidsky, Pres. Represented (engineering): Lohnes & Culver. West Palm Beach-Fort Pierce-Vero Beach ADI. BPCT-840306KE. Grant Date: April 28, 1987. Starting Date: Unreported.

Live Oak (Ch. 57)—WFXU. Grantee: Frank A. Baker, 204 Market St., Marianna, FL 32446. Technical facilities: Channel No. 57 (728-734 MHz). Authorized power: 1858-kw max. visual, 186-kw max. aural. Antenna: 476-ft. above av. terrain, 472-ft. above ground, 564-ft. above sea level. Latitude 30° 03' 52" Longitude 82° 49' 04". Transmitter: 0.37-mi. NE of intersection of Market Rd. & State Rte. 137, 7.6-mi. ENE of O'Brien. Requests modification of CP for change to 1622-kw max. visual, 886-ft. above av. terrain, 886-ft. above ground, 978-ft. above sea level. BMPCT-920807KK. Ownership: Frank A. Baker, 100%. Represented (legal): Baroff, Koerner, Olender & Hochberg. Represented (engineering): Magnuson & Assoc. Inc. Jacksonville ADI. BPCT-860328KM. Grant Date: March 5, 1987. Starting Date: Unreported.

Orange Park (Ch. 25)—WYDP. Grantee: Clay Television Inc., Box 250, Orange Park, FL 32067-0250. Phone: 904-284-5077. Technical facilities: Channel No. 25 (536-542 MHz). Authorized power: 2060.6-kw max. visual, 206-kw max. aural. Antenna: 496-ft. above av. terrain, 549-ft. above ground, 574-ft. above sea level. Latitude 30° 04' 27" Longitude 81° 48' 23". Transmitter: 0.3-mi. SE of intersection of Rtes. 739 & 209, Middleburg. Ownership: Charles R. Fellows, Pres., 12.5%; Joanne N. Thompson, V.P.; Joan J. Bazley, Secy.; Leonora Leano, Treas.; Napoleon Leano, 25%; William S. Bazley, 25%; W. Raleigh Thompson, 25%; Richard C. Fellows, 12.5%. Represented (engineering): Kessler & Gehman Associates Inc. Jacksonville ADI. BPCT-801010KE. Grant Date: July 9, 1985. Grant remanded by U.S. Court of Appeals; regranted March 7, 1988. Starting Date: Unreported.

Orlando (Ch. 27)—WZDY. Grantee: Reece Assoc. Ltd., Box 1968, Orlando, FL 32802. Studio: 22 E. Pine St., Orlando, FL 32801. Phone: 305-423-7560. Technical facilities: Channel No. 27 (548-554 MHz). Authorized power: 5000-kw max. visual, 500-kw max. aural. Antenna: 1606-ft. above av. terrain, 1794-ft. above ground, 1949-ft. above sea level. Latitude 28° 29' 21" Longitude 81° 46' 13". Transmitter: Avalon Claypit Rd., Clermont. Ownership: Marsha D. M. Reece, Pres. & Gen. Partner, 95%; Rudolph Reece Jr., V.P., 5%. Represented (engineering): Andrus & Associates Inc. Orlando-Daytona Beach-Melbourne ADI. BPCT-850320KR. Grant Date: September 19, 1990. Starting Date: Unreported.

Orlando (Ch. 65)—WRBW. Grantee: Rainbow Bcstg. Co., Apt. 110, 151 Crandon Blvd., Key Biscayne, FL 33149. Phone: 305-361-8223. Technical facilities: Channel No. 65 (776-782 MHz). Authorized power: 5000-kw max. visual, 473-kw max. aural. Antenna: 1527-ft. above av. terrain, 1493-ft. above ground, 1558-ft. above sea level. Latitude 28° 34' 51" Longitude 81° 04' 32". Transmitter: 3.4-mi. NNE of Bithlo. Ownership: Joseph Rey, Partner, 85%; Leticia Jaramillo, Partner, 10%; Esperanza Rey-Mehr, Partner, 5%. Represented (legal): Renouf & Polivy. Represented (engineering): Jules Cohen & Associates, P.C. Orlando-Daytona Beach-Melbourne ADI. BPCT-820909KF. Grant Date: October 11, 1985. Starting Date: Unreported.

Panama City Beach (Ch. 46)—Grantee: Beach TV Properties Inc., Suite 23, 8317 W. Hwy. 98, Panama City, FL 32407. Phone: 904-234-2773. Technical facilities: Channel No. 46 (662-668 MHz). Authorized power: 2158-kw max. visual. Antenna: 480-ft. above av. terrain, 480-ft. above ground, 483-ft. above sea level. Latitude 30° 10' 10" Longitude 85° 45' 51". Transmitter: 1.2-mi. S of U.S. Hwy. 98 W, 0.4-mi. W of Thomas Dr. Ownership: Jud Colley, Pres., 50%; Tonita Davis, Secy.-Treas., 50%. For BTVP's LPTV interests see Ownership of LPTV Stations. Represented (legal): Haley, Bader & Potts. Represented (engineering): Dataword. Panama City ADI. BPCT-910815KE. Grant Date: June 3, 1993. Starting Date: Unreported.

Tice (Ch. 49)—WRXY-TV. Grantee: West Coast Christian Television Inc., Box 6922, Clearwater, FL 34618. Phone: 813-535-5622. Technical facilities: Channel No. 49 (680-686 MHz). Authorized power: 5000-kw max. visual, 500-kw max. aural. Antenna: 1023-ft. above av. terrain, 1023-ft. above ground, 1050-ft. above sea level. Latitude 26° 47' 08" Longitude 81° 47' 41". Transmitter: Near WFTX(TV), Cape Coral transmitter site. Ownership: Robert R. D'Andrea, Pres., 25%; Donald MacAllister, V.P., 25%; James West, 25%; Wayne Wetzel, Treas., 25%. For other interests, see Christian Television Network in Ownership of Commercial TV Stations. Represented (legal): Leibowitz & Spencer. Represented (engineering): Lechman & Johnson Inc. Fort Myers-Naples ADI. BPCT-841031KL. Grant Date: November 5, 1985. Starting Date: Unreported.

Georgia

†Atlanta (Ch. 57 ETV)—WATC. Grantee: ACORN TV in Action for Communities, Suite 103, 3400 Peachtree Rd., Atlanta, GA 30326. Phone: 404-262-3400. Technical facilities: Channel No. 57 (728-734 MHz). Authorized power: 398-kw max. visual. Antenna: 423-ft. above av. terrain, 525-ft. above ground, 1348-ft. above sea level. Latitude 33° 48' 40" Longitude 84° 21' 51". Transmitter: 740 Bismark Rd. NE. Principals: Charlene Hood, Pres.; Ruby Webb, V.P.; Fernando Lucerno, Treas. Sale pends. Represented (legal): Asbill, Junkin, Myers & Buffone. Personnel: Michelle Healy, General Manager; Mark McNiell, Business Manager & Marketing Director. Atlanta ADI. BPET-851018KF. Grant Date: November 5, 1986. Starting Date: Unreported.

Dalton (Ch. 23)—WELF. Grantee: Sonlight Bcstg. Systems Inc., 120 Ziegler Circle East, Mobile, AL 36608. Phone: 205-633-2100. Technical facilities: Channel No. 23 (524-530 MHz). Authorized power: 490-kw max. visual, 49-kw aural. Antenna: 1467-ft. above av. terrain, 466-ft. above ground, 2487-ft. above sea level. Latitude 34° 57' 07" Longitude 85° 22' 58". Transmitter: Hwy. 157, 2.14-mi. SSW of Lookout Mountain, Dade County. Ownership: Jay Alan Sekulow, 50%; Stuart J. Roth, 50%. For other interests, see Sonlight Bcstg. Systems Inc. in Ownership of Commercial TV Stations. Represented (legal): Fisher, Wyaland, Cooper & Leader. Represented (engineering): James E. Price. Chattanooga ADI. BPCT-850815KO. Grant Date: September 27, 1988. Starting Date: Unreported.

Perry (Ch. 58)—WPGA. Grantee: Radio Perry Inc., Box 980, Perry, GA 31069. Phone: 912-987-2980. Fax: 912-987-7595. Technical facilities: Channel No. 58 (734-740 MHz). Authorized power: 756-kw max. visual, 75.6-kw max. aural. Antenna: 326-ft. above av. terrain, 272-ft. above ground, 712-ft. above sea level. Latitude 32° 33' 20" Longitude 83° 44' 14". Transmitter: 0.9-mi. NE of I-75 & SR-96 intersection. Requests modification of CP for change to 1100-kw max. visual, 912-ft. above av. terrain, 974-ft. above ground, 1282-ft. above sea level, lat. 32° 45' 09", long. 83° 33' 35", transmitter to U.S. Hwy. 23 at Bibb-Twiggs County Line. BMPCT-920820KS. Ownership: Lowell L. Register. Register owns WPGA-AM-FM, Perry, GA. Represented (legal): Eric Kravitz. Macon ADI. BPCT-870317KI. Grant Date: April 25, 1991. Starting Date: Unreported.

#Valdosta (Ch. 44)—WVGA. Licensee: Morris Network Inc., Box 1588, Valdosta, GA 31603. Studio: 275 Norman Dr., Valdosta, GA 31601. Phone: 912-233-1281. Fax: 912-242-4433. Technical facilities: Channel No. 44 (650-656 MHz). Authorized power: 1365-kw max. visual. Antenna: 950-ft. above av. terrain, 950-ft. above ground, 1152-ft. above sea level. Latitude 31° 10' 18" Longitude 83° 21' 57". Transmitter: 1.1-mi. SE of Barnesdale, 1.9-mi. N of Rte. 76, 4.5-mi. E of Sparks, GA. Ownership: See Morris Network Inc. in Commercial TV Station Ownership. Tallahassee, FL-Thomasville, GA ADI. BNPCT-800102KF. Grant Date: October 20, 1980. Starting Date: December 24, 1980. Suspended operation Nov. 6, 1992.

Idaho

†Filer & Twin Falls (Ch. 19 ETV)—KBGH. Grantee: College of Southern Idaho, Box 1238, Twin Falls, ID 83303. Correspondence: Box 1238, Twin Falls, ID 83303. Phone: 208-733-9554. Technical facilities: Channel No. 19 (500-506 MHz). Authorized power: 76.5-kw max. visual. Antenna: 528-ft. above av. terrain, 69-ft. above ground, 4370-ft. above sea level. Latitude 42° 43' 47" Longitude 114° 24' 52". Transmitter: Flat Top Butte, 5.3-mi. E of Jerome. Officers: Leroy Craig, Chmn.; Gerald Meyerhoeffer, Chief Exec. Officer; Gerald Beck, Chief Operating Officer; John M. Mason, Secy.-Treas. Represented (engineering): Vaun J. McArthur. Twin Falls ADI. BPET-920210KE. Grant Date: November 2, 1992. Starting Date: Unreported.

Illinois

Peoria (Ch. 59)—Grantee: Peoria Bcstg. Services Inc., Suite 304, 124 Monterey Rd., South Pasadena, CA 91030. Phone: 213-258-7218. Technical facilities: Channel No. 59 (740-746 MHz). Authorized power: 5000-kw max. visual, 500-kw max. aural. Antenna: 2023-ft. above av. terrain, 1232-ft. above ground, 1328-ft. above sea level. Latitude 40° 40' 26" Longitude 89° 25' 07". Transmitter: 0.5-mi. N & 0.5-mi. E of intersection of Foster & Shuch Rds. Ownership: Michael E. Rodriguez, Pres.-Secy.-Treas. Peoria-Bloomington ADI. BPCT-880209KJ. Grant Date: December 15, 1988. Starting Date: Unreported.

Indiana

Salem (Ch. 58)—WFTE. Grantee: Kentuckiana Bcstg. Inc., Box 157, Rte. 3, Salem, IN 47167. Phone: 812-883-5963. Technical facilities: Channel No. 58 (734-740 MHz). Authorized power: 5000-kw max. visual. Antenna: 833-ft. above av. terrain, 653-ft. above ground, 1522-ft. above sea level. Latitude 38° 42' 29" Longitude 86° 05' 57". Transmitter: W side of Rte. 135, 0.2-mi. NNW of Kossuth. Requests modification of CP for change to 1660-kw max. visual, 1148-ft. above av. terrain, 820-ft. above ground, 1784-ft. above sea level, lat. 38° 21' 30", long. 85° 51' 01", transmitter to 4.8-mi. NW of New Albany on the W side of Skyline Dr., Floyd County. BNPCT-930602KO. Ownership: James T. Ledford. Represented (engineering): Moflet, Larson & Johnson Inc. Louisville ADI. BPCT-870827KE. Grant Date: April 27, 1990. Starting Date: Unreported.

Iowa

Waterloo (Ch. 22)—KFSC. Grantee: Waterloo Television, 303 Jefferson St., Waterloo, IA 50701. Phone: 319-234-0921. Fax: 319-234-5451. Technical facilities: Channel No. 22 (518-524 MHz). Authorized power: 883.4-kw max. visual. Antenna: 128-ft. above av. terrain, 171-ft. above ground, 1020-ft. above sea level. Latitude 42° 29' 43" Longitude 92° 19' 16". Transmitter: 271 Vincent St., Waterloo. Ownership: William D. Silverson. Represented (legal): Rosenman & Colin. Represented (engineering): Communications Engineering Services, P.C. Cedar Rapids-Waterloo-Dubuque ADI. BPCT-8612165K. Grant Date: January 22, 1988. Starting Date: Unreported.

Kansas

Wichita (Ch. 33)—KWCV. Grantee: Wichita Communications, Box 203, RR 1, Stockton, IA 52769-9604. Phone: 319-785-6069. Technical facilities: Channel No. 33 (584-590 MHz). Authorized power: 1981.8-kw max. visual. Antenna: 449-ft. above av. terrain, 449-ft. above ground, 1802-ft. above sea level. Latitude 37° 42' 41" Longitude 97° 31' 50". Transmitter: Approx. 3-mi. N of Rte. 54, 4.5-mi. NE of Goddard. Requests modification of CP for change to 74.72-kw max. visual, 459-ft. above av. terrain, 482-ft. above ground, 1742-ft. above sea level, lat. 37° 33' 58", long. 97° 19' 28", transmitter to 7065 S. Ida, Sedgwick County. BNPCT-920610KE. Ownership: Denny Workman. For Workman's other interests, see Jefferson Bcstg. Co. Inc. in Ownership of Commercial TV Stations. Represented (engineering): W. Lee Simmons & Assoc. Wichita-Hutchinson ADI. BPCT-870331PZ. Grant Date: March 25, 1988. Starting Date: Unreported.

Kentucky

Harlan (Ch. 44)—Grantee: Living Faith Ministries, Box 151, Vansant, VA 24656. Phone: 703-935-7850. Technical facilities: Channel No. 44 (650-656 MHz). Authorized power: 1000-kw max. visual. Antenna: 1972-ft. above av. terrain, 470-ft. above ground, 3790-ft. above sea level. Latitude 36° 48' 00" Longitude 83° 22' 36". Transmitter: Fox Knob Mountain. Ownership: Rev. Buford Smith, Pres.; Fredia Lou Keene, Treas.; Ed Baker, Dir.; James Harman, Dir.; Jerry Wilson, Dir. & Secy.; Billy Ray Dotson, Dir.; Billy J. Keene, Dir.; Lanny Looney, Dir. LFM is permittee of WLFQ Ch. 68 Grundy, VA; WLFB Ch. 40 Bluefield, WV. Represented (legal): Baraff, Koerner, Dlander & Hochberg, P.C. Bristol,

VA-Kingsport-Johnson City, TN ADI. BPCT-870331LR. Grant Date: June 16, 1992. Starting Date: Unreported.

Morehead (Ch. 67)—Grantee: Garcia Communications, 1569 N. Millard, Rialto, CA 92376. Technical facilities: Channel No. 67 (788-794 MHz). Authorized power: 5000-kw max. visual, 500-kw max. aural. Antenna: 812-ft. above av. terrain, 722-ft. above ground, 1822-ft. above sea level. Latitude 38° 17' 25" Longitude 83° 22' 56". Transmitter: 8-mi. NE of Morehead, near Tripplett. Ownership: Marla G. Garcia, Gen. Partner, 33.33%; Edward Powley, Ltd. Partner, 66.66%. Represented (engineering): John R. Powley. Lexington ADI. BPCT-840921LA. Grant Date: September 11, 1985. Starting Date: Unreported.

Paducah (Ch. 49)—WDKA. Grantee: MacPherson Bcstg. of Kentucky Inc., c/o Robert Sudbrink, 255 S. Country Rd., Palm Beach, FL 33480. Phone: 407-832-8407. Technical facilities: Channel No. 49 (680-686 MHz). Authorized power: 2610-kw max. visual, 250-kw max. aural. Antenna: 1073-ft. above av. terrain, 925-ft. above ground, 1486-ft. above sea level. Latitude 37° 23' 45" Longitude 88° 56' 23". Transmitter: 15.7-mi. at N 243° E of Vienna. Ownership: Robert W. Sudbrink; Marion Sudbrink, Principals. For Sudbrink's other interests, see Sudbrink Broadcasting in Ownership of Commercial TV Stations. Represented (engineering): Steve Schrader. Paducah, KY-Cape Girardeau, MO-Harrisburg-Marion, IL ADI. BPCT-840424KF. Grant Date: May 7, 1985. Starting Date: Unreported.

Louisiana

Columbia (Ch. 11)—Grantee: Pears Bcstg. Inc., 610 Colonial Dr., Lafayette, LA 70506. Phone: 318-981-4823. Technical facilities: Channel No. 11 (198-204 MHz). Authorized power: 316-kw visual. Antenna: 1854-ft. above av. terrain, 1814-ft. above ground, 1995-ft. above sea level. Latitude 32° 03' 15" Longitude 92° 09' 31". Transmitter: 0.5-mi. S of Rte. 126, 2.1-mi. NW of Clarks. Ownership: Thomas G. Pears, Pres.-Treas., 80%; Tom D. Gay, Secy., 20%. Represented (legal): Hardy, Popham & Wirpel. Represented (engineering): Louis R. du Treil, P.E. Shreveport, LA-Texarkana, TX ADI. BPCT-871109KF. Grant Date: September 28, 1990. Starting Date: Unreported.

#New Orleans (Ch. 49)—WCCL. Licensee: George S. Flinn Jr., Suite 222, 188 S. Bellevue, Memphis, TN 38104. Studio: 620 Desire St., New Orleans, LA 70117. Fax 504-942-9246. Technical facilities: Channel No. 49 (680-686 MHz). Authorized power: 5000-kw max. visual, 500-kw max. aural. Antenna: 889-ft. above av. terrain, 889-ft. above ground, 889-ft. above sea level. Latitude 29° 55' 11" Longitude 90° 01' 29". Transmitter: Intersection of Behrman Hwy. & Garden Oaks Dr., New Orleans. Satellite Earth Stations: Paraclipse, 3.8-meter C-band; Winegard, 3-meter C-band; Microdyne receivers. Ownership: George S. Flinn. Flinn owns permittee of WFBI(TV) Memphis, TN; has interest in permittee of KZJG Ch. 25 Longmont, CO; owns WHBQ(AM) Memphis, TN; has interest in KZQA(FM) North Little Rock, AR. For LPTV interests see LPTV Ownership. Represented (sales): Blair Television. Represented (legal): Fletcher, Heald & Hildreth. Represented (legal): Pepper & Corazzini. Represented (engineering): du Treil, Lundin & Rackley. New Orleans ADI. BPCT-840413KX. Grant Date: December 11, 1986. Began Operation: March 19, 1989; left air Spring 1990.

Shreveport (Ch. 45)—KWLB. Grantee: Word of Life Ministries Inc., 4425 Meriweather Rd., Shreveport, LA 71109. Phone: 318-688-4411; 318-687-9960. Technical facilities: Channel No. 45 (656-662 MHz). Authorized power: 1670-kw max. visual. Antenna: 522-ft. above av. terrain, 469-ft. above ground, 715-ft. above sea level. Latitude 32° 38' 17" Longitude 93° 52' 45". Transmitter: Rte. 173, 1-mi. NE of intersection of Rtes. 1 & 173, Blanchard in Caddo Parish. Ownership: Sam Carr, Pres., 33.3%; Rebecca Carr, Secy., 33.3%; Robert Ward, 33.3%. Represented (legal): Gammon & Grange. Represented (engineering): Robert L. Purcell Associates Inc. Shreveport, LA-Texarkana, TX ADI. BPCT-861029KY. Grant Date: December 23, 1987. Starting Date: Unreported.

Slidell (Ch. 54)—Grantee: Trudy M. Mitchell, 18100 Commission Rd., Long Beach, MS 39569. Phone: 601-863-8881. Technical facilities: Channel No. 54 (710-716 MHz). Authorized power: 500-kw max. visual. Antenna: 387-ft. above av. terrain, 384-ft. above ground, 394-ft. above sea level. Latitude 30° 15' 00" Longitude 89° 45' 46". Transmitter: Hudson & Algiers Aves. Ownership: Trudy M. Mitchell, 100%. Represented (legal): Booth, Freret & Imlay. New Orleans ADI. BPCT-900726KG. Grant Date: March 25, 1993. Starting Date: Unreported.

Maine

Lewiston (Ch. 35)—WWLA. Grantee: Kennebec Valley Television Inc., 10 Common St., Waterville, ME 04901. Phone: 207-873-4546. Technical facilities: Channel No. 35 (596-602 MHz). Authorized power: 500-kw max. visual, 100-kw aural. Antenna: 846-ft. above av. terrain, 620-ft. above ground, 1102-ft. above sea level. Latitude 43° 51' 06" Longitude 70° 19' 40". Transmitter: 2.5-mi. S of Gray, in Cumberland County. Ownership: Elie J. Roy, Pres., 20%; V. Wilson Hickam, V.P., 20%; Clarence Ostalkiewick, Treas., 20%; Judith P. Williams, 20%; Joan T. Fournier, 10%; Roland G. Fournier, Secy., 10%. Sale pends. Represented (legal): Mahn, Franklin & Goldenberg. Represented (engineering): Robert L. Purcell Associates Inc. Portland-Poland Spring ADI. BPCT-850724KH. Grant Date: April 7, 1987. Starting Date: Unreported.

Construction Permits—Massachusetts

Massachusetts

#New Bedford (Ch. 28)—WFDG. Grantee: Bamstead Bcstg. Corp., Box 297, 76 Ashford St., Boston, MA 02134-0003. Phone: 617-782-6072. Technical facilities: Channel No. 28 (554-560 MHz). Authorized power: 5000-kw max. visual, 250-kw max. aural. Antenna: 808-ft. above av. terrain, 833-ft. above ground, 903-ft. above sea level. Latitude 41° 46' 39" Longitude 70° 55' 41". Transmitter: 186 Middleboro Rd., near East Freetown. Ownership: William Barnstead, Pres. Providence, RI-New Bedford, MA ADI. BPCT-800131KI. Grant Date: May 15, 1991. Starting Date: Unreported.

#Norwell (Ch. 46)—WHRC. Grantee: George E. Clancy, Receiver, 529 Pearl St., Brockton, MA 02401. Studio: 80 Prospect St., Cambridge, MA 02139. Phone: 617-536-5390. Technical facilities: Channel No. 46 (662-668 MHz). Authorized power: 66-kw max. visual, 0.66-kw max. aural. Antenna: 272-ft. above av. terrain, 128-ft. above ground, 328-ft. above sea level. Latitude 42° 09' 45" Longitude 70° 48' 52". Transmitter: Paradise Hill, approx. 1-mi. W of Norwell. Ownership: Nikita Maggos, 51%; Alan Lidow, 19.75%; Sheila Turner, 10%; Robert Gilbert, 5%. Represented (legal): Ginsburg, Feldman & Bress, Chartered. Boston ADI. BNPCT-861031KF. Grant Date: November 25, 1986. Began Operation: December 6, 1986; left air Spring 1990.

#Vineyard Haven (Ch. 58)—WCXV. Licensee: Cape Television Inc., 99 Asnebumskit Rd., Paxton, MA 01612. Phone: 508-757-4634. Technical facilities: Channel No. 58 (734-740 MHz). Authorized power: 1150-kw max. visual, 119.1-kw max. aural. Antenna: 508-ft. above av. terrain, 370-ft. above ground, 495-ft. above sea level. Latitude 41° 41' 19" Longitude 70° 20' 49". Transmitter: 765 Oak St., West Barnstable. Satellite Earth Station: Microdyne, 5-meter C-band; Microdyne receivers. Planned Multichannel TV Sound: Stereo only. Ownership: Paul P. Flynn, Pres.; Sandra M. Flynn, Treas., 100% jointly. Providence, RI-New Bedford, MA ADI. BNPCT-850607KH. Grant Date: June 21, 1985. Began Operation: July 19, 1985. Suspended operation July 1, 1991.

†Worcester (Ch. 48 ETV)—WYDN. Grantee: Educational Public TV Corp., 757 Main St., Worcester, MA 01609. Technical facilities: Channel No. 48 (674-680 MHz). Authorized power: 5000-kw max. visual, 100-kw aural. Antenna: 1306-ft. above av. terrain, 819-ft. above ground, 2024-ft. above sea level. Latitude 42° 08' 32" Longitude 72° 13' 28". Transmitter: Steerage Rock, Brimfield, Hampton County. Julie Ramirez, Pres.; Maltide Caballero, Treas.; Ramonita Caballero, Clerk. Represented (engineering): Agape TV Media. Boston ADI. BPET-860725KN. Grant Date: August 9, 1988. Starting Date: Unreported.

Michigan

Battle Creek (Ch. 43)—WJUE. Grantee: Western Michigan Christian Bcstg. Inc., Box 907, Jenison, MI 49429-0907. Phone: 616-457-6871. Technical facilities: Channel No. 43 (644-650 MHz). Authorized power: 5000-kw max. visual. Antenna: 1060-ft. above av. terrain, 1030-ft. above ground, 1926-ft. above sea level. Latitude 42° 40' 45" Longitude 85° 03' 57". Transmitter: S side of Coats Grove Rd., 0.5-mi. E of intersection of Coats Grove Rd. & Hager Rd., Vermontville. Planned Multichannel TV Sound: Stereo and separate audio program. Ownership: William Popjes, 100%. Represented (legal): Cole, Raywid & Braverman. Grand Rapids-Kalamazoo-Battle Creek ADI. BPCT-850607KN. Grant Date: June 9, 1988. Starting Date: Unreported.

Iron Mountain (Ch. 8)—WDHS. Grantee: Danny Hood Evangelistic Assn., Box 2130, Kingsford, MI 49801. Technical facilities: Channel No. 8 (180-186 MHz). Authorized power: 2-kw visual. Antenna: 510-ft. above av. terrain, 64-ft. above ground, 1634-ft. above sea level. Latitude 45° 49' 15" Longitude 88° 02' 38". Transmitter: Millie Hill, Iron Mountain. Satellite Earth Stations: 2 in operation. Ownership: Danny Hood, Pres., 100%; Marie Norris, V.P.; Lee Anne Hood, Secy.-Treas.; Michael A. Maska, Programming Dir. Green Bay-Appleton ADI. BPCT-810121KG. Grant Date: July 15, 1982. Starting Date: January 31, 1991.

Jackson (Ch. 18)—WHTV. Grantee: Jackson TV Co., No. 104, 23642 Calabasas Rd., Calabasas, CA 91302-1592. Technical facilities: Channel No. 18 (494-500 MHz). Authorized power: 8.91-kw max. visual. Antenna: 240-ft. above av. terrain, 270-ft. above ground, 1205-ft. above sea level. Latitude 42° 14' 50" Longitude 84° 24' 23". Transmitter: 120 W. Michigan Ave., Jackson. Planned Multichannel TV Sound: Stereo only. Ownership: Lawrence Rogow, Gen. Partner, 95%; Donald S. Wilson, Gen. Partner, 5%. For Rogow's LPTV interests see Atrium Bcstg. in Ownership of LPTV Stations. Represented (legal): Arter & Hadden. Personnel: Lawrence Rogow, General Manager; Donald Wilson, Chief Engineer. Lansing ADI. BPCT-870526KL. Grant Date: November 16, 1987. Starting Date: Unreported.

Marquette (Ch. 19)—WJMY. Grantee: Upper Peninsula Telecasting Corp., 153 Detrie Dr., Green Bay, WI 54301. Phone: 414-337-9900. Technical facilities: Channel No. 19 (500-506 MHz). Authorized power: 1000-kw max. visual, 100-kw max. aural. Antenna: 1041-ft. above av. terrain, 1028-ft. above ground, 2488-ft. above sea level. Latitude 46° 21' 56" Longitude 87° 49' 34". Transmitter: Ross Lake Rd., 2.9-mi. S of intersection of Hwy. 581. Ownership: James L. Tomlin, Pres. Represented (legal): McFadden, Evans & Sill. Marquette ADI. BPCT-870331LY. Grant Date: December 6, 1988. Starting Date: Unreported.

Minnesota

Duluth (Ch. 21)—KRBR. Grantee: Robin C. Brandt, 1012 3rd St., Juniata, Altoona, PA 16601. Phone: 814-944-6391. Technical facilities: Channel No. 21 (512-518 MHz). Authorized power: 960-kw max. visual, 96-kw max. aural. Antenna: 590-ft. above av. terrain, 350-ft. above ground, 1610-ft. above sea level. Latitude 46° 47' 41" Longitude 92° 07' 05". Transmitter: 1603 N. First Ave. W, Duluth. Ownership: Robin C. Brandt. Represented (engineering): John R. Powley. Duluth, MN-Superior, WI ADI. BPCT-860430KF. Grant Date: March 9, 1987. Starting Date: Unreported.

Minneapolis (Ch. 45)—KVBM-TV. Grantee: KVBM Television Inc., Box 75100, St. Paul, MN 55175. Phone: 612-723-7625. Technical facilities: Channel No. 45 (656-662 MHz). Authorized power: 5000-kw max. visual. Antenna: 627-ft. above av. terrain, 630-ft. above ground, 1499-ft. above sea level. Latitude 44° 59' 02" Longitude 93° 12' 13". Transmitter: E of Hennepin/Ramsey County line & S of Lauderdale, W of RR tracks & W of 280. Requests modification of CP for change to 1230-ft. above av. terrain, 1135-ft. above ground, 2136-ft. above sea level, lat. 45° 03' 44.00" long. 93° 08' 21.30", transmitter to Telefarm, S. tower. BNPCT-930810LA. Ownership: Daniel Peters, Pres., 1%; Sheldon A. Johnson, 99%. Represented (legal): Fisher, Wayland, Cooper & Leader. Represented (engineering): W. Jeffrey Reynolds. Personnel: Daniel Peters, General Manager; Lisa Kroehler, Creative Services. Minneapolis-St. Paul ADI. BPCT-840725KH. Grant Date: October 20, 1986. Starting Date: Unreported.

Mississippi

McComb (Ch. 28)—WQHM. Grantee: McComb TV Ltd., Mississippi Ltd. Partnership, Box 489, McComb, MS 39648. Phone: 601-684-1942. Technical facilities: Channel No. 28 (554-560 MHz). Authorized power: 5000-kw max. visual, 500-kw max. aural. Antenna: 550-ft. above av. terrain, 492-ft. above ground, 922-ft. above sea level. Latitude 31° 16' 45" Longitude 90° 26' 53". Transmitter: Robb St. Extension, Summit. Ownership: Susan T. Dowdy, Gen. Partner, 33%; Louis Alford, Gen. Partner, 14%; Philip D. Brady, Gen. Partner, 14%; Albert Mack Smith, Gen. Partner, 14%; J. Wyatt Emmerich, Gen. Partner, 1%; John O. Emmerich Jr., Ltd. Partner, 21.6%; Charles Dunagin, Ltd. Partner, 2.4%. Represented (legal): Gardner, Carton & Douglas. Represented (engineering): Peter V. Gureckis & Associates. Jackson, MS ADI. BPCT-850213KH. Grant Date: May 1, 1986. Starting Date: Unreported.

#Meridian (Ch. 24)—WTZH. Licensee: Meridian Bcstg. Partnership, Debtor-in-Possession, Box 5185, Meridian, MS 39302. Studio: Hwy. 45 S & TV Towers Rd., Meridian, MS 39301. Correspondence: Box 5185, Meridian, MS 39302. Phone: 601-693-2933. Technical facilities: Channel No. 24 (530-536 MHz). Authorized power: 724-kw max. & 631-kw horizontal visual, 72.4-kw max. & 63.1-kw horizontal aural. Antenna: 610-ft. above av. terrain, 388-ft. above ground, 1049-ft. above sea level. Latitude 32° 19' 39.57" Longitude 88° 41' 31.25". Transmitter: Bozeman Way, 1.8-mi. S of Meridian on Hwy. 45. Satellite Earth Stations: Scientific-Atlanta, 7-meter C-band; Prodelin, 5-meter C-band; Prodelin, 4.5-meter C-band; Scientific-Atlanta, 4.5-meter C-band; Vertex, 4.5-meter Ku-band; M/A-Com, Microdyne, Scientific-Atlanta receivers. Ownership: Honore A. LeBrun III, Pres. & Gen. Partner, 90%. Represented (legal): Reddy, Begley & Martin. Meridian ADI. BPCT-5213. Grant Date: November 30, 1978. Starting Date: June 10, 1968; left air Oct. 13, 1970. Resumed operation Dec. 6, 1972. Left air April 30, 1993.

Missouri

Kansas City (Ch. 32)—Grantee: T.V. 32 Inc., 4330 Shawnee Mission Pkwy., Fairway, KS 66205. Phone: 913-362-4001. Technical facilities: Channel No. 32 (578-584 MHz). Authorized power: 5000-kw max. visual, 500-kw max. aural. Antenna: 1058-ft. above av. terrain, 1068-ft. above ground, 2018-ft. above sea level. Latitude 38° 52' 16" Longitude 94° 26' 15". Transmitter: 3.3-mi. WNW of intersection of Hwys. 291 & 150. Ownership: Robert B. Liepold, Pres.-Treas., 60%; Thomas B. Jones, V.P.-Secy., 40%. Kansas City ADI. BPCT-861216K4. Grant Date: October 26, 1990. Starting Date: Unreported.

Montana

Butte (Ch. 18)—KWYB. Grantee: CTN Butte Inc., 118 6th St. S, Great Falls, MT 59405. Phone: 406-761-8816. Fax: 406-454-3484. Technical facilities: Channel No. 18 (494-500 MHz). Authorized power: 2684-kw max. visual, 269-kw max. aural. Antenna: 1962-ft. above av. terrain, 187-ft. above ground, 8442-ft. above sea level. Latitude 46° 00' 29" Longitude 112° 26' 30". Transmitter: 3-mi. E of Butte. Ownership: Continental Television Network Inc., see Ownership of Commercial TV Stations. Represented (sales): Blair Television. Represented (legal): Reddy, Begley & Martin. Represented (engineering): Peter V. Gureckis & Assoc. Butte ADI. BPCT-910225KE. Grant Date: January 9, 1992. Starting Date: Unreported.

#Hardin-Billings (Ch. 4)—KOUS-TV. Licensee: KOUS-TV Inc., Box 23309, Billings, MT 59104. Studio: 445 S. 24th St. W, Billings, MT 59102. Correspondence: Box 23309, Billings, MT 59104. Phone: 406-652-4743. Fax: 406-652-6963. Technical facilities: Channel No. 4 (66-72 MHz). Authorized power: 100-kw visual, 10-kw aural. Antenna: 1060-ft. above av. terrain, 628-ft. above ground, 4688-ft. above sea level. Latitude 45° 44' 29" Longitude 108° 08' 19". Transmitter: Pryor Star Rte., Billings. Ownership: Big Horn Communications, see Ownership of Commercial TV Stations. Billings-Hardin ADI. Began Operation: November 26, 1980; left air January 1993.

Helena (Ch. 10)—KHBB. Grantee: KFBB Corp., c/o MDM Bcstg., Box 577, Austin, MN 55912. Phone: 507-433-8836. Technical facilities: Channel No. 10 (192-198 MHz). Authorized power: 5-kw visual. Antenna: 731-ft. above av. terrain, 70-ft. above ground, 5023-ft. above sea level. Latitude 46° 46' 12" Longitude 112° 01' 22". Transmitter: 11-mi. N of city, North Hill area, E of I-15 Helena. Ownership: Wooster Republican Printing Co., see Ownership of Commercial TV Stations. Represented (legal): Baker & Hostetler. Represented (engineering): Mullaney Engineering Inc. Helena ADI. BPCT-891221KG. Grant Date: July 12, 1991. Starting Date: Unreported.

†**Missoula (Ch. 11 ETV)**—KUFM-TV. Grantee: The U. of Montana, Telecommunications Center, Part V180, Missoula, MT 59812. Phone: 406-243-4101. Technical facilities: Channel No. 11 (198-204 MHz). Authorized power: 125-kw visual. Antenna: 2116-ft. above av. terrain, 259-ft. above ground, 7062-ft. above sea level. Latitude 47° 01' 03" Longitude 114° 00' 46". Transmitter: TV Mountain, 3.79-mi. bearing 285.5°T to Evaro. William Mathers, Chmn. U. of Montana is licensee of KUFM-FM, Missoula, MT. Represented (engineering): Moffet, Larson & Johnson Inc. Missoula ADI. BPET-920219KF. Grant Date: September 25, 1992. Starting Date: Unreported.

Nebraska

Grand Island (Ch. 17)—KTVG. Grantee: Hill Bcstg. Co. Inc., 211-D S. 5th St., Gadsden, AL 35901. Phone: 205-930-0306. Technical facilities: Channel No. 17 (488-494 MHz). Authorized power: 217.33-kw max. visual. Antenna: 282-ft. above av. terrain, 262-ft. above ground, 200-ft. above sea level. Latitude 40° 51' 01" Longitude 98° 24' 40". Transmitter: 2-mi. W & 2.3-mi. S of the junction of Hwys. 30 & 281. Ownership: Robert D. Hill, Pres.-Dir., 100%. Represented (legal): Fletcher, Heald & Hildreth. Represented (engineering): Gary M. McGlothlen, Lincoln-Hastings-Kearney ADI. BPCT-840601KF. Grant Date: February 27, 1986. Starting Date: Unreported.

Nevada

Las Vegas (Ch. 15)—Grantee: Tierra Alta Bcstg. Inc., 844 Humboldt St., No. 5, Denver, CO 80128-3522. Phone: 401-253-1194. Technical facilities: Channel No. 15 (476-482 MHz). Authorized power: 5000-kw max. visual. Antenna: 1260-ft. above av. terrain, 276-ft. above ground, 3537-ft. above sea level. Latitude 36° 00' 32" Longitude 115° 00' 22". Transmitter: Electronics site on Black Mountain, approx. 2.7-mi. SW of Henderson. Las Vegas ADI. BPCT-881205KJ. Grant Date: April 24, 1992. Starting Date: Unreported.

#**Paradise (Ch. 39)**—KBLR. Licensee: Rose Communications, 751 Liquidamber Place, Danville, CA 95406. Fax: 702-736-4971. Technical facilities: Channel No. 39 (620-626 MHz). Authorized power: 1330-kw max. visual. Antenna: 1204-ft. above av. terrain, 223-ft. above ground, 3481-ft. above sea level. Latitude 36° 00' 31" Longitude 115° 00' 22". Transmitter: Black Mountain communications site, near Henderson, Clark County. Satellite Earth Station: Midwest Communications Ku & C-band; Drake receivers. Ownership: Rose Development Co. Inc. RDCI ownership: Glenn Rose. Represented (legal): Jones, Waldo, Holbrook & McDonough. Represented (engineering): A. D. Ring, P.C. Las Vegas ADI. BPCT-860403KE. Grant Date: April 4, 1988. Began Operation: April 1, 1989; left air August 1, 1992.

Reno (Ch. 11)—KRXI. Grantee: Nevada Television Corp., 3500 Lakeside Court, Reno, NV 89509. Technical facilities: Channel No. 11 (198-204 MHz). Authorized power: 177-kw visual, 17.7-kw aural. Antenna: 2809-ft. above av. terrain, 208-ft. above ground, 8408-ft. above sea level. Latitude 39° 35' 25" Longitude 119° 55' 40". Transmitter: Peavine Peak, 8.5-mi. NW of Reno. Ownership: Luther Mack, Pres., 40%; Ann Bersi, V.P., 30%; Jane Manning, Secy.-Treas., 30%. Represented (legal): Dow, Lohnes & Albertson. Represented (engineering): Cohen, Dippell & Everist, P.C. Reno ADI. BPCT-850509KU. Grant Date: August 24, 1990. Starting Date: Unreported.

New Hampshire

#**Concord (Ch. 21)**—WNHT. Licensee: New England Television, 8 Beacon St., Gloucester, MA 01930. Studio: 21 Media Park, Concord, NH 03301. Correspondence: 50 Braintree Hill Office, Braintree, MA 02184. Phone: 508-283-8718. Technical facilities: Channel No. 21 (512-518 MHz). Authorized power: 1845-kw max. & 1334-kw horizontal visual, 185-kw max. & 133.7-kw horizontal aural. Antenna: 1133-ft. above av. terrain, 299-ft. above ground, 1712-ft. above sea level. Latitude 43° 11' 14.00" Longitude 71° 19' 11.50". Transmitter: Fort Mountain, 2.68-mi. S of Hwy. 4, 2.72-mi. W of Pleasant Lake, near Goss. Satellite Earth Stations: Scientific-Atlanta, 5-meter C-band; Vertex, 4.6-meter Ku-band; Paracclipse, 3-meter C-band; M/A-Com, Scientific-Atlanta, Wagner receivers. Ownership: Wilson Hickman, Pres. Represented (legal): Sutherland, Asbill & Brennan. Boston ADI. BPCT-800721KF. Grant Date: April 15, 1981. Began Operation: April 16, 1984; left air March 31, 1989.

New Jersey

Atlantic City (Ch. 62)—WACI. Grantee: Garden State Communications, Suite 503, 400 W. Horter St., Philadelphia, PA 19119. Phone: 215-848-9471. Technical facilities: Channel No. 62 (758-764 MHz). Authorized power: 5000-kw max. visual, 500-kw max. aural. Antenna: 466-ft. above av. terrain, 475-ft. above ground, 482-ft. above sea level. Latitude 39° 22' 20.80" Longitude 74° 25' 47.00". Transmitter: 655 Abescon Blvd., Atlantic City. Ownership: Gloria P. Easton, Gen. Partner, 51%; Dr. Robert J. Rutman, Ltd. Partner, 10%; Dr. Helen O. Dickens, Ltd. Partner, 10%; Lowell Mann, Ltd. Partner, 10%;

Harry Rivkin, Ltd. Partner, 10%. Represented (legal): David E. Honig. Represented (engineering): Lechman & Johnson Inc. Philadelphia ADI. BPCT-860410KM. Grant Date: September 9, 1987. Starting Date: Unreported.

†**West Milford (Ch. 66 ETV)**—WFME-TV. Grantee: Family Stations Inc., 3108 Fulton Ave., Sacramento CA 95821. Phone: 916-481-8191. Technical facilities: Channel No. 66 (782-788 MHz). Authorized power: 24-kw max. visual. Antenna: 711-ft. above av. terrain, 135-ft. above ground, 1293-ft. above sea level. Latitude 41° 07' 14" Longitude 74° 12' 03". Transmitter: Bald Mountain near Mahwah. Ownership: Non-stock corp. Principals: Harold Camping, Pres.; Scott L. Smith, V.P.-Asst. Secy.; Richard Van Dyk, Secy.-Treas.; Matt Tuter, Engineering Dir. FSI has radio interests. Represented (legal): Fletcher, Heald & Hildreth. Represented (engineering): Robert A. Jones Consulting Engineers, Philadelphia ADI. BPET-860212KJ. Grant Date: March 30, 1988. Starting Date: Unreported.

New Mexico

Albuquerque (Ch. 50)—KASC. Grantee: Ramar Communications Inc., 9800 University Ave., Lubbock, TX 79423. Phone: 806-745-3434. Technical facilities: Channel No. 50 (686-692 MHz). Authorized power: 1439-kw max. visual. Antenna: 4153-ft. above av. terrain, 120-ft. above ground, 10,750-ft. above sea level. Latitude 35° 12' 45" Longitude 106° 26' 56". Transmitter: Sandia Crest electronic site, lots 6 & 7. Ownership: Ramar Communications, see Ownership of Commercial TV Stations. Represented (legal): Leventhal, Senter & Lerman, Albuquerque ADI. BPCT-881223KF. Grant Date: June 14, 1991. Starting Date: Unreported.

Gallup (Ch. 3)—KOFT. Grantee: Pulitzer Bcstg. Co., Box 25982, Albuquerque, NM 87125. Phone: 505-884-7777. Technical facilities: Channel No. 3 (60-66 MHz). Authorized power: 24-kw visual. Antenna: 102-ft. above av. terrain, 135-ft. above ground, 6864-ft. above sea level. Latitude 35° 32' 29" Longitude 108° 44' 31". Transmitter: McKinley County, 1-mi. N of Gallup. Ownership: Pulitzer Publishing Co., see Ownership of Commercial TV Stations. Represented (legal): Verner, Liipfert, Bamhard, McPherson & Hand. Represented (engineering): Jules Cohen & Associates, P.C. Albuquerque ADI. BPCT-891010KG. Grant Date: February 23, 1990. Starting Date: Unreported.

New York

Corning (Ch. 48)—WYDC. Grantee: Cornerstone TV Inc., Signal Hill, Rte. 48, Wall, PA 15148. Technical facilities: Channel No. 48 (674-680 MHz). Authorized power: 136-kw max. visual. Antenna: 423-ft. above av. terrain, 105-ft. above ground, 1864-ft. above sea level. Latitude 42° 02' 29" Longitude 77° 15' 18". Transmitter: Hamilton Rd., 3.8-mi. E of Borden. Ownership: Cornerstone Television Inc., see Ownership of Commercial TV Stations. Represented (legal): Gammon & Grange. Represented (engineering): Sellmeyer & Kramer Inc. Elmira ADI. BPCT-870610KM. Grant Date: March 31, 1988. Starting Date: Unreported.

#**Jamestown (Ch. 26)**—WTJA. Grantee: Jamestown TV Assoc., 401 W. Kirkpatrick St., Syracuse, NY 13250-0095. Studio: 2 Orchard Rd., Ellicott. Phone: 315-472-0200. Technical facilities: Channel No. 26 (542-548 MHz). Authorized power: 715-kw max. visual. Antenna: 597-ft. above av. terrain, 427-ft. above ground, 2057-ft. above sea level. Latitude 42° 05' 06" Longitude 79° 17' 23". Transmitter: 2 Orchard Rd., Ellicott. Ownership: Craig L. Fox; George W. Kimble, Gen. Partners, 50%. For Fox's LPTV interests, see LPTV Ownership. Represented (legal): James L. Oyster. Personnel: Craig Fox, General Manager. Buffalo ADI. BPCT-831018KM. Grant Date: January 16, 1985. Starting Date: September 24, 1988; left air 1991.

Springville (Ch. 67)—WNGS. Grantee: Unicorn/Springville, 1536 Logan Ave., Altoona, PA 16602. Phone: 814-944-8571. Technical facilities: Channel No. 67 (788-794 MHz). Authorized power: 15-kw max. visual. Antenna: 438-ft. above av. terrain, 180-ft. above ground, 2124-ft. above sea level. Latitude 42° 24' 50" Longitude 78° 37' 47". Transmitter: Springville. Ownership: Caroline K. Powley, Buffalo ADI. BPCT-911029KG. Grant Date: February 1, 1993. Starting Date: Unreported.

North Carolina

Jacksonville (Ch. 35)—Grantee: Local Television Assoc. Inc., Box 2069, Morehead City, NC 28557. Phone: 919-240-0888. Technical facilities: Channel No. 35 (596-602 MHz). Authorized power: 1400-kw max. visual. Antenna: 804-ft. above av. terrain, 820-ft. above ground, 866-ft. above sea level. Latitude 35° 02' 27" Longitude 77° 21' 11". Transmitter: W of SR 58, 1.6-mi. S of Trenton. Ownership: Local Television Associates Inc., see Ownership of Commercial TV Stations. Represented (legal): Fisher, Wayland, Cooper & Leader. BPCT-911106KF. Grant Date: April 22, 1993. Starting Date: Unreported. Plans operation as satellite station of WFXI Morehead City, NC.

Kannapolis (Ch. 64)—WKAY. Grantee: Community Action Communications Inc., Box 8186, Moose Rd., Kannapolis, NC 28083. Phone: 704-933-9529. Technical facilities: Channel No. 64 (770-776 MHz). Authorized power: 2570-kw max. visual. Antenna: 1352-ft. above av. terrain, 1358-ft. above ground, 2008-ft. above sea level. Latitude 35° 15' 05" Longitude 80° 41' 15". Transmitter: Reedy Creek & State Rte. 2826. Requests modification of CP for change to 2750-kw visual, lat. 35° 29' 14", long. 80° 36' 18", transmitter to 910 Fairview St., Cabarrus County. BMPCT-930907KE. Ownership: Truth Temple Inc. Principals: Joel Fowler Jr., Pres.; Floyd Fry Jr., V.P.; Sharon Powell, Secy.; Dick Shoff, Treas. Charlotte ADI. BPCT-800516KQ. Grant Date: April 18, 1988. Starting Date: Unreported.

Construction Permits—North Carolina

Raleigh (Ch. 50)—WACN. Grantee: Grant Cotton, 2337 Guess Rd., Durham, NC 27704. Phone: 919-471-4461. Technical facilities: Channel No. 50 (686-692 MHz). Authorized power: 5000-kw max. visual, 500-kw max. aural. Antenna: 1088-ft. above av. terrain, 967-ft. above ground, 1437-ft. above sea level. Latitude 35° 42' 52" Longitude 78° 49' 01". Transmitter: Hwy. 1010, approx. 2-mi. SE of Apex. Ownership: Grant Cotton, 51%; Kathryn A. Banks, 24.5%; Michael G. Cotton, 24.5%. Represented (legal): Reddy, Begley & Martin. Represented (engineering): Cohen, Dippell & Everist, P.C. Raleigh-Durham ADI. BPCT-841004KF. Grant Date: June 7, 1989. Starting Date: Unreported.

Wilson (Ch. 30)—WEOU. Grantee: Channel 30 Telecasters Ltd. Partnership, Box 586, Durham, NC 27702. Technical facilities: Channel No. 30 (566-572 MHz). Authorized power: 1830-kw max. visual. Antenna: 1768-ft. above av. terrain, 1739-ft. above ground, 1982-ft. above sea level. Latitude 35° 49' 53" Longitude 78° 08' 50". Transmitter: 1130, 0.5-mi. W of intersection with Hwy. 1106, near Middlesex. Ownership: Wilson Telecasters Inc., Gen. Partner, 10%; Robinson O. Everett, Ltd. Partner, 90%. WTI ownership: Benjamin T. Perry III, Gen. Partner, 20%; American Telecasters Inc., Gen. Partner, 1%; American Telecasters Inc., Ltd. Partner, 79%. For Everett's other interests, see Ownership of Commercial TV Stations. Raleigh-Durham ADI. BPCT-840119KG. Grant Date: January 16, 1985. Reinstated: September 29, 1992. Starting Date: Unreported.

Ohio

#Portsmouth (Ch. 30)—WUXA. Licensee: Television Properties Inc., Box 90307, Knoxville, TN 37990. Studio: 923 1/2 Findlay St., Portsmouth, OH 45662. Phone: 615-694-4079. Technical facilities: Channel No. 30 (566-572 MHz). Authorized power: 1353-kw max. visual, 135-kw max. aural. Antenna: 778-ft. above av. terrain, 851-ft. above ground, 1947-ft. above sea level. Latitude 38° 45' 42" Longitude 83° 03' 41". Transmitter: Navoo Pond Creek Rd., West Portsmouth. Ownership: Kenneth W. Russell, Pres., 100%; Pearl G. Russell, Secy. Represented (engineering): Consolidated Communications Inc. Charleston-Huntington ADI. BPCT-821108KG. Grant Date: August 10, 1984. Began Operation: May 8, 1988; left air 1989.

Toledo (Ch. 40)—WXAE. Grantee: Dominion Bcstg. Inc., 215 Melody Lane, Toledo, OH 43615. Phone: 419-473-7283. Technical facilities: Channel No. 40 (626-632 MHz). Authorized power: 2400-kw max. visual, 240-kw max. aural. Antenna: 735-ft. above av. terrain, 719-ft. above ground, 1449-ft. above sea level. Latitude 41° 42' 44" Longitude 83° 57' 30". Transmitter: Rte. 120, 2.5-mi. W of Metamora. Ownership: Larry Whitley, Pres.; Ronald L. Mighell, V.P.; Jerry Toth, Secy.-Treas., 33.33% each. Represented (legal): Fisher, Wayland, Cooper & Leader. Represented (engineering): du Treil, Lundin & Rackley. Toledo ADI. BPCT-860410KU. Grant Date: August 29, 1988. Starting Date: Unreported.

Oklahoma

Enid (Ch. 20)—Grantee: G & D Communications Inc. Technical facilities: Channel No. 20 (506-512 MHz). Authorized power: 141-kw max. visual, 14.1-kw max. aural. Antenna: 445-ft. above av. terrain, 333-ft. above ground, 1673-ft. above sea level. Latitude 36° 28' 35" Longitude 97° 53' 52". Transmitter: 1-mi. N & 1.5-mi. W of intersection of Rtes. 81 & 45. Ownership: Jordan H. Goldman, Pres., 47.5%; Ronald I. Dozoretz, V.P., 47.5%; Nancy Cherry, Treas.-Asst. Secy., 5%. GDCl is permittee of KVPY, Ch. 9, Flagstaff, AZ. Represented (legal): McFadden, Evans & Sill. Represented (engineering): Richard L. Biby. Oklahoma City ADI. BPCT-870112KE. Grant Date: October 5, 1987. Starting Date: Unreported.

Oklahoma City (Ch. 62)—KMNZ. Grantee: Faith That Pleases God Church Corp., Box 530777, Harlingen, TX 78553-0777. Studio: 1108 S. Commerce, Harlingen, TX 78550. Phones: 210-428-4848; 210-412-5600. Fax: 210-428-7556. Technical facilities: Channel No. 62 (758-764 MHz). Authorized power: 1000-kw max. visual, 100-kw max. aural. Antenna: 763-ft. above av. terrain, 800-ft. above ground, 1852-ft. above sea level. Latitude 35° 33' 26" Longitude 97° 28' 31". Transmitter: Eastern Ave. & 86th St. Requests modification of CP for change to 100-kw max. visual, 457-ft. above av. terrain, 450-ft. above ground, 1402-ft. above sea level. Planned Multichannel TV Sound: Stereo only. Ownership: Non-profit corp. For principals & other interests, see KLTJ Galveston, TX in Educational TV Stations. Personnel: Carlos Ortiz, General Manager & Chief Engineer. Oklahoma City ADI. BPCT-850215K2. Grant Date: January 23, 1986. Starting Date: Unreported.

Oklmulgee (Ch. 44)—KGLB-TV. Grantee: Broadcasting Systems Inc., One W. Lone Cactus, Phoenix, AZ 85027. Phone: 602-582-6550. Technical facilities: Channel No. 44 (650-656 MHz). Authorized power: 578.096-kw max. visual, 559.4-kw max. aural. Antenna: 538-ft. above av. terrain, 512-ft. above ground, 1312-ft. above sea level. Latitude 35° 49' 24" Longitude 96° 06' 55". Transmitter: 13-mi. NW of city on Country Rd. Ownership: Kenneth Casey, Pres., 89%; Chris Casey, V.P., 10%; Charlene Weh, Secy.-Treas., 1%. Represented (legal): Eugene T. Smith. Represented (engineering): Tabcon Inc. Tulsa ADI. BPCT-860509KF. Grant Date: January 30, 1987. Starting Date: Unreported.

Tulsa (Ch. 53)—KWMJ. Grantee: Native American Bcstg. Co., Ltd. Partnership, 3401 First National Tower, Tulsa, OK 74103. Phone: 918-582-1720. Technical facilities: Channel No. 53 (704-710 MHz). Authorized power: 5000-kw max. visual, 500-kw max. aural. Antenna: 1510-ft. above av. terrain, 1333-ft. above ground, 2133-ft. above sea level. Latitude 36° 01' 01" Longitude 95° 39' 24". Transmitter: On 101st St., 2.67-mi. NE of Hwy. 51, near Oneta. Ownership: Willis Mathews Jr., Gen. Partner, 10%; Jay Whitecrow, Gen. Partner, 9%; Barbara Johnson, Gen. Partner, 6%; Philip Ruffin, Ltd.

Partner, 50%; James Emison, Ltd. Partner, 25%. Represented (legal): Collier, Shannon, Rill & Scott. Represented (engineering): Smith & Powstenko. Tulsa ADI. BPCT-850108KO. Grant Date: November 11, 1987. Starting Date: Unreported.

Oregon

Medford (Ch. 26)—KMUJ. Grantee: Junko K. & Bobby C. Shehan, 2032 Amsterdam Lane, Modesto CA 95356. Phone: 209-577-3365. Technical facilities: Channel No. 26 (542-548 MHz). Authorized power: 28.5-kw max. visual, 14.25-kw max. aural. Antenna: 1348-ft. above av. terrain, 33-ft. above ground, 3806-ft. above sea level. Latitude 42° 17' 54" Longitude 122° 44' 59". Transmitter: Baldy Hill, approx. 6.8-mi. ESE of Medford. Ownership: Junko K. Shehan & Bobby C. Shehan, Gen. Partners, 50% each. Represented (engineering): Mel Freedman. Medford ADI. BPCT-871002KI. Grant Date: July 31, 1992. Starting Date: Unreported.

Roseburg (Ch. 36)—KLSR-TV. Grantee: MetroCom of Oregon, 888 Goodpasture Island Rd., Eugene, OR 97401. Phone: 503-683-2525. Fax: 503-683-8016. Technical facilities: Channel No. 36 (602-608 MHz). Authorized power: 43-kw max. visual. Antenna: 693-ft. above av. terrain, 88-ft. above ground, 1576-ft. above sea level. Latitude 43° 14' 09" Longitude 123° 19' 16". Transmitter: Rose Mountain, 1.9-mi. from Douglas County Courthouse. Ownership: Arctic Slope Regional Corp., 85%; remainder undisclosed. Represented (legal): Bechtel & Cole, Chartered. Represented (engineering): McClanathan & Associates Inc. Eugene ADI. BPCT-900413KH. Grant Date: January 16, 1992. Starting Date: Unreported.

Pennsylvania

#Johnstown (Ch. 19)—WPTJ. Licensee: Richard J. Bedford, Box 713, 137 W. Main St., Somerset, PA 15501-0713. Studio: 108 Allen Bill Dr., Johnstown, PA 15904. Phone: 814-445-2291. Fax: 814-269-4697. Technical facilities: Channel No. 19 (500-506 MHz). Authorized power: 1661.5-kw max. & 1350.5-kw horizontal visual, 166.15-kw max. & 135.05-kw horizontal aural. Antenna: 1190-ft. above av. terrain, 296-ft. above ground, 3196-ft. above sea level. Latitude 40° 10' 53" Longitude 79° 09' 04". Transmitter: Pea Vine Hill, 0.35-mi. S of Hwy. 30, 6-mi. SE of Ligonier. Satellite Earth Stations: Comtech, 5-meter C-band; AFC, 2.7-meter Ku-band; Microwave Assoc., Harris, M/A-Corn receivers. Ownership: Richard J. Bedford, Trustee. Johnstown-Altoona ADI. Began Operation: October 15, 1953; left air May 13, 1990.

Scranton (Ch. 64)—WSWB-TV. Grantee: Ehrhardt Bcstg., Box 764, Clarks Summit, PA 18411. Correspondence: Box 764, Clarks Summit, PA 18411. Phones: 717-586-1744; 717-969-9792. Technical facilities: Channel No. 64 (770-776 MHz). Authorized power: 5000-kw visual, 500-kw aural. Antenna: 977-ft. above av. terrain, 226-ft. above ground, 2326-ft. above sea level. Latitude 41° 11' 59" Longitude 75° 49' 03". Transmitter: Wyoming Mountain, Bear Creek Twp., 4.6-mi. SE of Wilkes-Barre. Requests modification of CP for change to 8-kw visual, 1227-ft. above av. terrain, 394-ft. above ground, 2398-ft. above sea level, lat. 41° 26' 09", long. 75° 43' 33", transmitter to top of Bald Mountain, 3.8-mi. ESE of Scranton. BNPCT-890720KE. Ownership: Ted H. Ehrhardt Jr. Represented (legal): Schwartz, Woods & Miller. Personnel: Ted H. Ehrhardt, General Manager. Wilkes Barre-Scranton ADI. BPCT-870616KH. Grant Date: May 5, 1988. Starting Date: Unreported.

South Carolina

Florence (Ch. 21)—WFIL. Grantee: Atlantic Media Corp., 3512 B. Bush River Rd., Columbia, SC 29210. Technical facilities: Channel No. 21 (512-518 MHz). Authorized power: 5000-kw max. visual, 500-kw max. aural. Antenna: 1989-ft. above av. terrain, 1966-ft. above ground, 2036-ft. above sea level. Latitude 33° 55' 14" Longitude 79° 32' 08". Transmitter: Approx. 5-mi. S of Pamplico on Rte. 51. Requests modification of CP for change to 2375-kw visual, 988-ft. above av. terrain, 966-ft. above ground, 1036-ft. above sea level, lat. 33° 55' 14.59", long. 79° 32' 07.21", transmitter 5-mi. S of Pamplico, off State Rte. 51. BNPCT-930720KI. Ownership: C. Lenoir Sturkie, Pres.-Dir., 60%; Albert D. Ervin, V.P.-Dir., 40%. Represented (engineering): W. Lee Simmons & Associates Inc. Florence-Myrtle Beach, SC ADI. BPCT-870331LI. Grant Date: October 18, 1988. Starting Date: Unreported.

Rock Hill (Ch. 55)—WFVT. Grantee: Family 55 TV Inc., Box 59, Beach Grove, IN 46107. Phone: 317-787-9770. Technical facilities: Channel No. 55 (716-722 MHz). Authorized power: 5000-kw max. visual, 500-kw max. aural. Antenna: 1952-ft. above av. terrain, 1955-ft. above ground, 2725-ft. above sea level. Latitude 35° 21' 48" Longitude 81° 09' 17". Transmitter: Hwy. 1836, 0.35-mi. SW of intersection of Hwys. 1836 & 1837, near Stanley. Ownership: Family 55 TV Inc. Rev. Gene Hood, Pres.-Secy.-Treas., 40%; Randal Lee Hood, 40%; J. D. Turner, 20%. Represented (legal): Carter, Ledyard & Milburn. Represented (engineering): Cohen, Dippell & Everist, P.C. BPCT-850320KH. Grant Date: April 1, 1991. Starting Date: Unreported.

Sumter (Ch. 63)—WQHB. Grantee: McLaughlin Bcstg. Inc., 950 N. Main St., Sumter, SC 29150. Phone: 803-773-1481. Technical facilities: Channel No. 63 (764-770 MHz). Authorized power: 1100-kw max. visual. Antenna: 1125-ft. above av. terrain, 1020-ft. above ground, 1397-ft. above sea level. Latitude 34° 06' 10" Longitude 80° 46' 18". Transmitter: 5-mi. SE of Blaney, Richland County. Ownership: C. Fred McLaughlin. Represented (legal): Tiemey & Swift. Represented (engineering): William Culpepper & Associates Inc. Columbia, SC ADI. BPCT-870317KN. Grant Date: September 14, 1988. Starting Date: Unreported.

Tennessee

#Lebanon (Ch. 66)—WJFB. Licensee: Bryant Communications Inc., 200 E. Spring St., Lebanon, TN 38087. Studio: 200 E. Spring St., Lebanon, TN 38087. Fax: 615-444-7215. Technical facilities: Channel No. 66 (782-788 MHz). Authorized power: 250-kw max. visual, 10-kw max. aural. Antenna: 528-ft. above av. terrain, 259-ft. above ground, 1148-ft. above sea level. Latitude 36° 09' 13" Longitude 86° 22' 46". Transmitter: 4.3-mi. S of Lebanon on Franklin Rd., Wilson County. Ownership: Dr. Joe F. Bryant, Chmn.-Pres. Represented (legal): Timothy K. Brady. Represented (engineering): James H. Hayes. Nashville ADI. BPCT-881028KH. Grant Date: January 6, 1989. Starting Date: July 8, 1987; left air April 1991 after being struck by lightning.

Memphis (Ch. 50)—WFBI. Grantee: Flinn Bcstg. Corp., Suite 222, 188 S. Bellevue Blvd., Memphis, TN 38104. Phone: 901-726-8970. Technical facilities: Channel No. 50 (686-692 MHz). Authorized power: 1310-kw max. visual. Antenna: 1033-ft. above av. terrain, 1043-ft. above ground, 1322-ft. above sea level. Latitude 35° 12' 41" Longitude 89° 48' 54". Transmitter: 0.4-mi. W of Appling Rd. & Ellis Rd., SE of Ellendale, Shelby County. Ownership: George S. Flinn Jr., Pres. Flinn owns off-air TV station WCCL Ch. 49, New Orleans, LA; has interest in permittee of KZJG Ch. 25, Longmont, CO; KZQA(FM) North Little Rock, AR & WHBQ(AM) Memphis, TN. For LPTV interests, see LPTV Ownership. Represented (legal): Southmayd & Miller. Represented (engineering): Jules Cohen & Associates, P.C. Memphis ADI. BPCT-850108KF. Grant Date: November 16, 1987. Starting Date: Unreported.

Nashville (Ch. 58)—WNAB. Grantee: WNAB-Channel 58 Nashville Network Inc., 1525 McGavock St., Nashville, TN 37203. Phone: 615-374-3170. Technical facilities: Channel No. 58 (734-740 MHz). Authorized power: 5000-kw max. visual, 500-kw max. aural. Antenna: 1250-ft. above av. terrain, 1263-ft. above ground, 1936-ft. above sea level. Latitude 35° 49' 03" Longitude 86° 31' 24". Transmitter: 0.8-mi. at 307°T from intersection of Salem Rd. & Kingwood Lane, W of Murfreesboro. Requests modification of CP for change to 1165-kw max. visual, 735-ft. above av. terrain, 266-ft. above ground, 1470-ft. above sea level, lat. 35° 55' 20", long. 86° 42' 46", transmitter to 0.75-mi. at 176.5°T from intersection of Pleasant Hill Rd. & Clovercroft Rd. BMPCT-921120KG. Ownership: Ruth Payne Carman. Nashville ADI. BPCT-840202KW. Grant Date: November 13, 1986. Starting Date: Unreported.

Texas

Austin (Ch. 54)—KCFP. Grantee: 54 Bcstg. Inc., 2709 Barton Point Dr., Austin, TX 78733. Phone: 512-263-9536. Technical facilities: Channel No. 54 (710-716 MHz). Authorized power: 4345-kw max. visual, 1000-kw max. aural. Antenna: 877-ft. above av. terrain, 815-ft. above ground, 1595-ft. above sea level. Latitude 30° 19' 20" Longitude 97° 48' 03". Transmitter: 2724 F Trail of Madrones Dr. Ownership: Michael Goldberg, Pres.-Treas., 12%; Ronnel H. Oliviera, V.P., 8%; Mark Cohen, Secy.; 21st Century Corp., 80%. 21st Century Corp. ownership: Rosalie Goldberg, 100%. Represented (legal): Jones, Waldo, Holbrook & McDonough. Represented (engineering): Andrus & Associates. Austin, TX ADI. BPCT-840711KJ. Grant Date: April 15, 1988. Starting Date: Unreported.

Bryan (Ch. 28)—KYLE. Grantee: Silent Minority Group Inc., Box 3008, Bryan, TX 77805. Phone: 409-846-0165. Technical facilities: Channel No. 28 (554-560 MHz). Authorized power: 3000-kw max. visual. Antenna: 778-ft. above av. terrain, 778-ft. above ground, 1079-ft. above sea level. Latitude 30° 33' 58" Longitude 95° 59' 24". Transmitter: 3-mi. SW of junction of Rtes. 30 & 90 at Roans Prairie, TX. Requests modification of CP for change to 25-kw max. visual, 502-ft. above av. terrain, 426-ft. above ground, 807-ft. above sea level, lat. 30° 41' 18", long. 96° 25' 35", transmitter to 2.3-mi. NW of Bryan on Danby Rd. in Brazos County. BMPCT-930316KF. Ownership: Rodger B. Watkins, Pres., 50.2%; Sherylan Carroll, Secy., 24.9%; Mary M. Hatcher, Treas., 24.9%. Represented (engineering): Lawrence Behr & Associates Inc. Waco-Temple ADI. BPCT-870529KL. Grant Date: January 24, 1989. Starting Date: Unreported.

Del Rio (Ch. 10)—KTRG. Grantee: Republic Bcstg. Co., Box 276, Concan, TX 78838. Phone: 512-232-5336. Technical facilities: Channel No. 10 (192-198 MHz). Authorized power: 316-kw visual. Antenna: 1155-ft. above av. terrain, 715-ft. above ground, 2379-ft. above sea level. Latitude 29° 21' 25" Longitude 100° 23' 16". Transmitter: Las Mores Mountain, Kinney County, 3-mi. from Brackettville at 214°. Ownership: Thomas R. Gilchrist, Pres., 100%. San Antonio-Victoria ADI. BPCT-900220KE. Grant Date: June 6, 1991. Starting Date: Unreported.

Farwell (Ch. 18)—KMZN. Grantee: Ramar Communications Inc., Box 3757, Lubbock, TX 79452. Phone: 806-745-3434. Fax: 806-748-1949. Technical facilities: Channel No. 18 (494-500 MHz). Authorized power: 1187-kw max. visual. Antenna: 526-ft. above av. terrain, 500-ft. above ground, 4810-ft. above sea level. Latitude 34° 26' 18" Longitude 103° 12' 33". Transmitter: 0.3-mi. N of Llano Estacado, 0.75-mi. W of NM 18. Ownership: Ramar Communications Inc., see Ownership of Commercial TV Stations. Represented (legal): Fisher, Wayland, Cooper & Leader, Leventhal, Senter & Lerman. Amarillo ADI. BPCT-910315KE. Grant Date: October 4, 1991. Starting Date: Unreported.

Greenville (Ch. 47)—KTAQ. Grantee: Mike Simons, Suite 101, 6801 Sanger, Waco, TX 76710. Phone: 817-751-7696. Technical facilities: Channel No. 47 (668-674 MHz). Authorized power: 240-kw max. visual, 41.5-kw max. aural. Antenna: 585-ft. above av. terrain, 500-ft. above ground, 1085-ft. above sea level. Latitude 33° 09' 32" Longitude 96° 08' 31". Transmitter: 1.6-mi. NW, 325° N from Greenville, Hunt County. Ownership: Mike Simons. Dallas-Fort Worth ADI. BPCT-860218KR. Grant Date: February 25, 1988. Starting Date: Unreported.

Houston (Ch. 61)—KZJL. Grantee: Urban Bcstg. Systems, Suite 10J, 520 S. Burnside Ave., Los Angeles, CA 90036. Phone: 213-936-1406. Technical facilities: Channel No. 61 (752-758 MHz). Authorized power: 2740-kw max. visual. Antenna: 1811-ft. above av. terrain, 1795-ft. above ground, 1867-ft. above sea level. Latitude 29° 33' 40" Longitude 95° 30' 04". Transmitter: 0.5-mi. NW of Senior Rd., near Mustang Bayou. Represented (legal): Fletcher, Heald & Hildreth. Represented (engineering): Robert E. Bullock (La Canada, CA). Houston ADI. BPCT-820510KR. Grant Date: November 4, 1989. Starting Date: Unreported.

Killeen (Ch. 62)—Grantee: 62 Bcstg. Inc., c/o Eula Lea Beck, 700 Live Oak Rd., Killeen, TX 76541. Phone: 817-699-7000. Technical facilities: Channel No. 62 (758-764 MHz). Authorized power: 5000-kw max. visual, 500-kw max. aural. Antenna: 1818-ft. above av. terrain, 1724-ft. above ground, 3024-ft. above sea level. Latitude 30° 56' 43" Longitude 98° 07' 53". Transmitter: 4.4-mi. NE of Lake Victor, Burnet County, TX. Ownership: Eula Lea Beck. Represented (legal): May & Dunne, Chartered. Represented (engineering): Marsand Inc. Waco-Temple ADI. BPCT-830303KH. Grant Date: January 21, 1992. Starting Date: Unreported.

Utah

Provo (Ch. 16)—KZAR-TV. Grantee: Royal Television of Utah Inc., 265 Kern Ave., Morro Bay, CA 93442. Technical facilities: Channel No. 16 (482-488 MHz). Authorized power: 3890-kw max. visual. Antenna: 2308-ft. above av. terrain, 70-ft. above ground, 9510-ft. above sea level. Latitude 39° 51' 14" Longitude 111° 42' 17". Transmitter: Mount Nebo, 20-mi. NNE of Nephi. Ownership: Jackson Dell Weaver, Pres., 51%; Morro Rock Resources Inc., 49%. Morro Rock Resources Inc. ownership: Ross H. Boyd, Pres., 14.28%; Fred A. Strauss, V.P., 1.78%; John F. Quirk, Secy.-Treas., 1.78%; John C. Power, 7.14%; Wescap, 5.11%; 10 others, each with less than 5%. Represented (legal): Tierney & Swift. Represented (engineering): Robert Gross. Salt Lake City ADI. BPCT-840618KE. Grant Date: April 24, 1985. Starting Date: Unreported.

St. George (Ch. 12)—KUSG. Grantee: KUTV L.P., 2185 South 3600 West, Salt Lake City, UT 84119. Phone: 801-973-3013. Technical facilities: Channel No. 12 (204-210 MHz). Authorized power: 9.8-kw visual. Antenna: 138-ft. above av. terrain, 23-ft. above ground, 3133-ft. above sea level. Latitude 37° 03' 49" Longitude 113° 34' 20". Transmitter: Webb Hill, approx. 2.8-mi. S of St. George. Ownership: VS&A-Hughes Inc., see Ownership of Commercial TV Stations. Represented (legal): Haley, Bader & Potts. Represented (engineering): Hammett & Edison Inc. Salt Lake City ADI. BPCT-870812KG. Grant Date: May 23, 1988. Starting Date: Unreported.

Vermont

Burlington (Ch. 44)—Grantee: Champlain Valley Telecasting Inc., One Overlook Dr., South Burlington, VT 05403. Phone: 802-863-2899. Technical facilities: Channel No. 44 (650-656 MHz). Authorized power: 5000-kw max. visual. Antenna: 1739-ft. above av. terrain, 679-ft. above ground, 2979-ft. above sea level. Latitude 44° 15' 12" Longitude 72° 59' 45". Transmitter: Brown's Mountain, 3.2-mi. SW of Huntington Center. Ownership: Burlington 44 Co., Burlington Ch. 44 Ltd., Lake Champlain Communications Inc., Nichols Bcstg. Corp. & WCVQ Inc., 20% each. Burlington 44 Co. ownership: Frances B. Seguin, Chmn.-Pres., 20%; John J. Easton; Teresa Reisdorf; John F. Chapele, 80%. Burlington Ch. 44 Ltd. ownership: Randy Daniels, Gen. Partner. Lake Champlain Communications Inc. ownership: Christina Smullen, Pres.-Treas., 50%; Ruth E. DesLauriers, V.P., 35%; Edward P. DesLauriers, Secy., 15%. Nichols Bcstg. Corp. ownership: John C. Nichols, Pres. WCVQ Inc. ownership: Christopher McClure, Dir.-Pres., 100% voting stock, 25% equity; The Shaffron Cos. Ltd., 65% equity; Thomas Johnston, 10% equity. Represented (legal): Fisher, Wayland, Cooper & Leader. Represented (engineering): du Treil, Lundin & Rackley. Burlington ADI. BPCT-880301KF. Grant Date: November 16, 1992. Starting Date: Unreported.

Virginia

Danville (Ch. 24)—WPAJ. Grantee: Danville Television Partnership, 15194 Widewater Dr., Dumfries, VA 22026. Technical facilities: Channel No. 24 (530-536 MHz). Authorized power: 5000-kw max. visual. Antenna: 522-ft. above av. terrain, 515-ft. above ground, 1109-ft. above sea level. Latitude 36° 17' 40" Longitude 79° 12' 43". Transmitter: Intersection of Hwy. 86 & 1714 Barnwell Rd., Caswell County, NC. Requests modification of CP for change to 1142.6-kw visual, 351-ft. above av. terrain, 174-ft. above ground, 951-ft. above sea level, lat. 36° 30' 36", long. 79° 28' 23", transmitter to 0.5-mi. S of State Hwy. 29 & Hwy. 1353, Old Post Office Bldg., Pelham, NC. BMPCT-930909KE. Ownership: Caroline K. Powley, 51%; Melvin N. Eleazer, 49%. Roanoke-Lynchburg ADI. BPCT-8703318K. Grant Date: September 9, 1985. Starting Date: Unreported.

Grundy (Ch. 68)—WLFG. Grantee: Living Faith Ministries, Box 151, Rte. 460, Vansant, VA 24656. Phone: 703-935-7850. Fax: 703-935-8856. Technical facilities: Channel No. 68 (794-800 MHz). Authorized power: 1140-kw max. visual, Antenna: 2504-ft. above av. terrain, 167-ft. above ground, 4348-ft. above sea level. Latitude 36° 49' 47" Longitude 82° 04' 45". Transmitter: Clinch Mountain. Ownership: Rev. Buford Smith, Pres.; Fredia Lou Keene, Treas.; Ed Baker, Dir.; James Harman, Dir.; Jerry Wilson, Dir. & Secy.; Billy Ray Dotson, Dir.; Billy J. Keene, Dir.; Larry Looney, Dir. LFM is permittee of Ch. 44 Harlan, KY & WLFB Ch. 40 Bluefield, WV. Represented (engineering): Robert L. Littler II, Bristol, VA-Kingsport-Johnson City, TN ADI. BPCT-850510KF. Grant Date: May 21, 1986. Starting Date: Unreported.

Construction Permits—Virginia

Virginia Beach (Ch. 43)—WVBT. Grantee: The Channel 43 Partnership, 3583 Veteran Ave., Los Angeles, CA 90034. Phone: 202-371-5711. Technical facilities: Channel No. 43 (644-650 MHz). Authorized power: 2028-kw max. visual. Antenna: 377-ft. above av. terrain, 384-ft. above ground, 390-ft. above sea level. Latitude 36° 48' 38" Longitude 76° 16' 57". Transmitter: 95 Poindexter St., Chesapeake City. Requests modification of CP for change to 940-kw max. visual, 413-ft. above av. terrain, 420-ft. above ground, 427-ft. above sea level. BMPCT-921112KI. Ownership: Tidewater Capital Corp., 81.89%; Edward S. Garcia Jr., Trustee, 18.11%. Tidewater Capital Corp. ownership: Adam Kimmell, Pres.-Secy. Represented (legal): Mullin, Rhyne, Emmons & Topel, P.C. Represented (engineering): Cohen, Dippell & Everist, P.C. Norfolk-Portsmouth-Newport News-Hampton ADI. BPCT-830223KV. Grant Date: May 14, 1985. Starting Date: Unreported.

Washington

Bellevue (Ch. 51)—KBEH. Grantee: Bellevue Bcstg. Co. Ltd., 980 W. Sunset Way, Issaquah, WA 98027. Phone: 206-236-4640. Fax: 206-392-2937. Technical facilities: Channel No. 51 (692-698 MHz). Authorized power: 1022-kw max. visual. Antenna: 2424-ft. above av. terrain, 216-ft. above ground, 3165-ft. above sea level. Latitude 47° 30' 14" Longitude 121° 58' 29". Transmitter: 3.75-mi. SE of Issaquah on W. Tiger Mountain. Requests modification of CP for change to 5000-kw max. visual, 1080-ft. above av. terrain, 1086-ft. above ground, 1201-ft. above sea level, lat. 47° 36' 17", long. 122° 19' 46", transmitter to atop Columbia Seafirst Center Bldg., 701 5th Ave., Seattle. Planned Multichannel TV Sound: Stereo only. Ownership: Darlene C. McHenry, Gen. Partner, 95.5%; Wayne D. Tanaka, Ltd. Partner, 4.5%. Represented (legal): Tierney & Swift. Represented (engineering): Washington Telecommunications Inc. Seattle-Tacoma ADI. BPCT-850215K2. Grant Date: January 5, 1987. Starting Date: Unreported.

Bellingham (Ch. 24)—KBCB. Grantee: Prism Bcstg. Corp., Suite 211, 601 University Ave., Sacramento CA 95825. Phone: 916-921-2290. Fax: 916-921-2085. Technical facilities: Channel No. 24 (530-536 MHz). Authorized power: 42.7-kw max. visual. Antenna: 2218-ft. above av. terrain, 90-ft. above ground, 2336-ft. above sea level. Latitude 48° 40' 48" Longitude 122° 50' 23". Transmitter: Mount Constitution, Orcas Island. Ownership: Lawrence Rogow, Pres., 25%; Garry Spire, V.P.-Secy., 25%; Frank Washington, Chief Financial Officer, 25%; Lance Drummond, 4%; 15 others, none with more than, 4%. For Rogow's other interests see Atrium Bcstg. in LPTV Ownership. Seattle-Tacoma ADI. BPCT-821109KF. Grant Date: August 19, 1986. Starting Date: Unreported.

Everett (Ch. 16)—KONG-TV. Grantee: Susan Uecker, Receiver, Uecker & Finlay Assoc, Suite 602, 230 California St., San Francisco, CA 94111. Studio: 1420 75th St. SW, Everett, WA 98203-6256. Technical facilities: Channel No. 16 (482-488 MHz). Authorized power: 5000-kw max. visual, 500-kw max. aural. Antenna: 1275-ft. above av. terrain, 300-ft. above ground, 1725-ft. above sea level. Latitude 47° 32' 34" Longitude 122° 06' 25". Transmitter: On Cougar Mountain, 4-mi. W of Issaquah. Requests modification of CP for change to 1079-ft. above av. terrain, 1086-ft. above ground, 1201-ft. above sea level, lat. 47° 36' 17", long. 122° 19' 46", transmitter to atop Columbia Seafirst Center Bldg., 701 5th Ave. Ownership: Susan Uecker, Receiver. Represented (engineering): Cohen, Dippell & Everist, P.C. Seattle-Tacoma ADI. BPCT-800908KG. Grant Date: May 17, 1983. Starting Date: Unreported.

Seattle (Ch. 45)—KHCV. Grantee: North Pacific International TV Inc., 21617 N. 9th Ave., Phoenix, AZ 85027. Phone: 602-582-8550. Technical facilities: Channel No. 45 (656-662 MHz). Authorized power: 5000-kw max. visual, 500-kw max. aural. Antenna: 1289-ft. above av. terrain, 272-ft. above ground, 1697-ft. above sea level. Latitude 47° 32' 41" Longitude 122° 06' 28". Transmitter: 2.5-mi. SE of Eastgate at crest of Cougar Mountain. Requests modification of CP for change to 78.5-kw max. visual, 997-ft. above av. terrain, 1014-ft. above ground, 1119-ft. above sea level, lat. 47° 36' 17", long. 122° 19' 46", transmitter to Columbia Seafirst Center, 701 5th Ave., King County. Ownership: Kenneth Casey, Pres.-Treas., 50.1%; Weh F. Charlene, Secy., 9.9%; Allen E. Horn, 40%. For Casey & Weh's other interests see Broadcasting Systems Inc. in LPTV Ownership. For Horn's other interests see San Diego Television Inc. in Ownership of Commercial TV Stations. Represented (legal): Santarelli, Smith, Kraut & Carroccio. Represented (engineering): Lohnes & Culver. Seattle-Tacoma ADI. BPCT-840809KL. Grant Date: March 27, 1987. Starting Date: Unreported.

#Spokane (Ch. 22)—KSKN. Licensee: KSKN Inc., 408 Paseo Companeros, Chico, CA 95928. Technical facilities: Channel No. 22 (518-524 MHz). Authorized power: 230-kw max. visual, 139.6-kw max. aural. Antenna: 1296-ft. above av. terrain, 371-ft. above ground, 3596-ft. above sea level. Latitude 47° 36' 04" Longitude 117° 17' 53". Transmitter: Krell Hill, approx. 0.37-mi. due N of the KREM-TV tower. Satellite Earth Station: Microdyne, 5-meter; Microdyne receivers. Ownership: Melvin J. Querio, Pres., 80%; Stephen Whitehead, V.P., 10%; William R. Romine, Secy.-Treas., 10%. Represented (engineering): Edward F. Lorentz & Associates. Spokane ADI. BMPCT-821117KH. Grant Date: March 16, 1983. Starting Date: December 18, 1983; left air 1988.

†Tacoma (Ch. 56 ETV)—KWDC. Grantee: Korean-American Missions Inc., No. 571, 2166 W. Broadway, Anaheim, CA 92804. Phone: 714-956-1377. Technical facilities: Channel No. 56 (722-728 MHz). Authorized power: 5000-kw max. visual, 500-kw max. aural. Antenna: 1872-ft. above av. terrain, 540-ft. above ground, 2225-ft. above sea level. Latitude 47° 32' 53" Longitude 122° 48' 22". Transmitter: KCPQ (TV) Tower, Gold Mountain, 6.5-mi. W of Bremerton. Ownership: Kyung Whan Son, Pres.; I. D. Hong, V.P.-Treas.; Muang S. Hinton, Secy.; Paull Shin; Zebedeo Hinton, 20%. Represented (legal): Verner, Lipfert, Bernhard, McPherson & Hand. BPET-870116KJ. Grant Date: May 21, 1992. Starting Date: Unreported.

West Virginia

Bluefield (Ch. 40)—WLF. Grantee: Living Faith Ministries Inc., Box 151, Vansant, VA 24656. Phone: 703-935-7850. Fax: 703-935-8856. Technical facilities: Channel No. 40 (626-632 MHz). Authorized power: 1000-kw max. visual, 200-kw max. aural. Antenna: 1270-ft. above av. terrain, 164-ft. above ground, 3996-ft. above sea level. Latitude 37° 13' 08" Longitude 81° 15' 39". Transmitter: 0.75-mi. at 68° to telephone site, Bland County, VA. Ownership: Rev. Buford Smith, Pres.; Fredia Lou Keene, Treas.; Ed Baker, Dir.; James Harman, Dir.; Jerry Wilson, Dir. & Secy.; Billy Ray Dotson, Dir.; Billy J. Keene, Dir.; Larry Looney, Dir. LFM is permittee of Ch. 44, Harlan, KY & WLF Ch. 68 Grundy, VA. Bluefield-Beckley-Oak Hill ADI. BPCT-860529KF. Grant Date: February 19, 1988. Starting Date: Unreported.

Charleston (Ch. 29)—WKRP-TV. Grantee: WKRP-TV Inc., 26 Seneca Hills, Elkview, WV 25701. Phone: 304-985-1964. Technical facilities: Channel No. 29 (560-566 MHz). Authorized power: 5000-kw max. visual, 500-kw max. aural. Antenna: 1491-ft. above av. terrain, 1259-ft. above ground, 2499-ft. above sea level. Latitude 38° 23' 15" Longitude 81° 25' 24". Transmitter: Approx. 0.45-mi. NE of intersection of Coco Rd. & Rte. 114, Charleston. Requests modification of CP for change to 4505-kw max. visual, 1722-ft. above av. terrain, 1683-ft. above ground, 2493-ft. above sea level, lat. 38° 25' 08", long. 81° 55' 22", transmitter to 2.7-mi. SE of intersection of Hwy. 64 & Rte. 24, Putnam County. Ownership: Linda Plemons, Pres.-Secy.-Treas. Represented (legal): Baker & Hostetler. Represented (engineering): A. D. Ring, P.C. Charleston-Huntington ADI. BPCT-870121KN. Grant Date: November 5, 1987. Starting Date: Unreported.

Lewisburg (Ch. 59)—WVGV-TV. Grantee: WVGTV Television Corp., Box 365, Rte. 2, Houlmagle Rd., Lewisburg, WV 24901. Phone: 804-977-7082. Technical facilities: Channel No. 59 (740-746 MHz). Authorized power: 70.89-kw max. visual. Antenna: 1410-ft. above av. terrain, 108-ft. above ground, 3970-ft. above sea level. Latitude 37° 57' 13" Longitude 80° 34' 34". Transmitter: Cross Mountain, 2-mi. ENE of Kieffer, Greenbrier County. Ownership: Sidney E. Shumate, Pres., 50%; Carol B. Shumate, Secy., 50%. Bluefield-Beckley-Oak Hill ADI. BPCT-910513KE. Grant Date: March 25, 1992. Starting Date: Unreported.

Wisconsin

#Appleton (Ch. 32)—WXGZ-TV. Licensee: Ace TV Inc., 1391 North Rd., Green Bay, WI 54313. Mailing address: Box 232, Kaukauna, WI 54130. Phone: 414-864-8832. Fax: 414-713-0704. Technical facilities: Channel No. 32 (578-584 MHz). Authorized power: 1070-kw max. visual, 107-kw max. aural. Antenna: 1190-ft. above av. terrain, 1025-ft. above ground, 1971-ft. above sea level. Latitude 44° 21' 32" Longitude 87° 58' 58". Transmitter: 3329 Shirley Rd., De Pere. Satellite Earth Stations: Vertex, 4.57-meter Ku-band; Fibercom, 4-meter C-band; Harris, 3-meter C-band; DX Antenna, Harris, M/A-Com receivers. Planned Multichannel TV Sound: Stereo only. Ownership: Carl J. Martin, Pres.; Shirley Martin, Secy. Represented (sales): Adam Young Inc. Personnel: Robert J. Cox, General Manager; Joni Paye, General Sales Manager; Carol Busey, Local Sales Manager; Harold Davich, Program Manager; Kit Price, Promotion Manager; Michelle Maynard, Business Manager; Jeff Slager, Chief Engineer; Janine Herman, Traffic Manager. Green Bay-Appleton ADI. BMPCT-830802KH. Grant Date: December 12, 1983. Began Operation: January 15, 1984; left air August 1993.

Chippewa Falls (Ch. 48)—WEUX. Grantee: Donald E. Clark, 1305 Interchange Place, La Crosse, WI 54603. Technical facilities: Channel No. 48 (674-680 MHz). Authorized power: 60-kw max. visual, 64-kw aural. Antenna: 322-ft. above av. terrain, 171-ft. above ground, 1286-ft. above sea level. Latitude 44° 52' 36" Longitude 91° 18' 22". Transmitter: NW corner of SW quarter of section 25, town 28 N of range 8W, Chippewa. Represented (legal): Nixon, Hargrave, Devans & Doyle. La Crosse-Eau Claire ADI. BPCT-860820KI. Grant Date: February 25, 1987. Starting Date: Unreported.

Fond du Lac (Ch. 68)—WMMF-TV. Grantee: Skycom Inc., Box 30, Lake Forest, WI 60045. Phones: 708-234-4534; 708-295-7760. Fax: 708-295-7780. Technical facilities: Channel No. 68 (794-800 MHz). Authorized power: 5000-kw max. visual. Antenna: 1706-ft. above av. terrain, 1706-ft. above ground, 2516-ft. above sea level. Latitude 43° 21' 44" Longitude 88° 53' 45". Transmitter: N of Ghost Hill Rd., SE quarter of Sec. 1, R13E, Elba Twp., Dodge County. Ownership: John D. Stebbins, Pres.-Treas. Represented (legal): Pepper & Corazzini. Represented (engineering): Robert A. Jones. Green Bay-Appleton ADI. BPCT-870610KN. Grant Date: April 22, 1988. Starting Date: April 1, 1994.

Janesville (Ch. 57)—WJNW. Grantee: Harish Puri, 483 N. Mulford Rd., Rockford, IL 61107. Phone: 815-229-5530. Technical facilities: Channel No. 57 (728-734 MHz). Authorized power: 641-kw max. visual. Antenna: 403-ft. above av. terrain, 415-ft. above ground, 1301-ft. above sea level. Latitude 42° 43' 47" Longitude 89° 10' 10". Transmitter: 2-mi. W of Leyden on Roherty Rd. Requests modification of CP for change to 2518-kw max. visual, 1040-ft. above av. terrain, 1020-ft. above ground, 1952-ft. above sea level, lat. 42° 44' 36", long. 88° 46' 04", transmitter to N of Territorial Rd., 0.6-mi. E of Ritter Corner School. Ownership: Harish Puri, 100%. Madison ADI. BPCT-870317KE. Grant Date: May 2, 1988. Starting Date: Unreported.

Manitowoc (Ch. 16)—WTHX-TV. Grantee: Tony C. G. Hendey, Box 11747, Fort Wayne, IN 46860-1747. Phone: 219-485-0914. Technical facilities: Channel No. 16 (482-488 MHz). Authorized power: 10.7-kw max. visual, 1.07-kw max. aural. Antenna: 423-ft. above av. terrain, 482-ft. above ground, 1086-ft. above sea level. Latitude 44° 07' 31" Longitude 87° 37' 41". Transmitter: 1915 Mirro Dr., Manitowoc. Ownership: Tony C. G. Hendey. Green Bay-Appleton ADI. BPCT-870331QM. Grant Date: February 12, 1988. Starting Date: Unreported.

Mayville (Ch. 52)—WVRS-TV. Grantee: TV-52 Inc. 1296 Marian Lane, Green Bay, WI 54304. Phone: 414-494-6310. Technical facilities: Channel No. 52 (698-704 MHz). Authorized power: 2500-kw max. visual, 250-kw max. aural. Antenna: 764-ft. above av. terrain, 561-ft. above ground, 1726-ft. above sea level. Latitude 43° 26' 11" Longitude 88° 31' 33". Transmitter: 0.2-mi. W of Madison Rd., 0.4-mi. S of State Hwy. 33. Ownership: Lyle Robert Evans, Pres., 90%; Douglas A. Maszka, Secy., 10%. Evans & Maszka are joint stockholders of WMBE(AM) Chilton, WI. Milwaukee ADI. BPCT-860804KO. Grant Date: December 5, 1988. Starting Date: Unreported.

#Suring (Ch. 14)—WSCO. Licensee: Wisconsin Voice of Christian Youth, 3434 W. Kilbourn Ave., Milwaukee, WI 53208. Studio: Hwy. 32 W, Suring, WI 54174. Phone: 414-935-3000. Fax: 414-935-3015. Technical facilities: Channel No. 14 (470-476 MHz). Authorized power: 20-kw visual, 2-kw aural. Antenna: 622-ft. above av. terrain, 557-ft. above ground, 1497-ft. above sea level. Latitude 44° 59' 30" Longitude 88° 23' 55". Transmitter: On Hwy. 32, 1.7-mi. NW of Suring. Ownership: Non-profit organization. Dr. Randall Melchert, Pres.; Victor C. Eliason, V.P.; Jim Schneider, Programming Dir.; Gary Piedot, Engineering Dir., TV; Andy Eliason, Chief Engineer, Radio; Walter Lecocq, Secy./Treas. WVCY owns KVCY(FM), Fort Scott, KS; KVCX(FM), Gregory, SD; WVCY(FM), Milwaukee, WVCX(FM), Tomah, WI. Represented (engineering): Lyle R. Evans. Green Bay-Appleton ADI. BPCT-800815KF. Grant Date: July 27, 1981. Began Operation: February 22, 1984; left air July 28, 1987 due to extensive damage to transmitter. Resumed operation Dec. 27, 1988; left air July 1993.

Wyoming

#Cheyenne (Ch. 27)—KLWY. Grantee: WyoMedia Corp., 7175 Salt Creek Hwy., Casper, WY 82601. Phone: 307-577-5923. Technical facilities: Channel No. 27 (548-554 MHz). Authorized power: 4270-kw max. & 1170-kw horizontal visual, 427-kw max. & 117-kw horizontal aural. Antenna: 760-ft. above av. terrain, 631-ft. above ground, 7031-ft. above sea level. Latitude 41° 02' 05" Longitude 104° 53' 28". Transmitter: Off Hwy. 87, 0.6-mi. SE of Speer. Ownership: Mark Friedman, Pres.; Ann Koda, Secy.-Treas. Represented (legal): Cordon & Kelly. Represented (engineering): Jules Cohen & Associates, P.C. Cheyenne, WY-Scottsbluff, NE-Sterling, CO ADI. BPCT-800829KE. Grant Date: August 4, 1981. Starting Date: Unreported.

Sheridan (Ch. 7)—KRBO. Grantee: KULR Corp., Box 80810, Billings, MT 59108-0810. Phone: 406-656-8000. Technical facilities: Channel No. 7 (174-180 MHz). Authorized power: 189-kw visual, 47-kw aural. Antenna: 956-ft. above av. terrain, 122-ft. above ground, 7792-ft. above sea level. Latitude 44° 37' 20" Longitude 107° 06' 55". Transmitter: Red Grade Hill, 7.3-mi. SW of Big Horn. Ownership: Wooster Republican Printing Co., see Ownership of Commercial TV Stations. Represented (sales): Katz Continental Television. Represented (legal): Baker & Hostetler. Represented (engineering): Hammett & Edison Inc. Rapid City ADI. BPCT-830506LW. Grant Date: May 7, 1987. Starting Date: Unreported.

Puerto Rico

Aguada (Ch. 50)—WQHA. Grantee: Channel 50 TV, Box 847, Mayaguez, PR 00681. Phone: 809-833-7100. Fax: 809-833-7940. Technical facilities: Channel No. 50 (686-692 MHz). Authorized power: 2000-kw max. visual. Antenna: 1364-ft. above av. terrain, 196-ft. above ground, 1344-ft. above sea level. Latitude 18° 19' 07" Longitude 67° 10' 48". Transmitter: Carretera 411 Ramal, 18.6-mi. Barrio Atalaya. Requests modification of CP for change to 501-kw visual, 1125-ft. above av. terrain, 183-ft. above ground, 1322-ft. above sea level. Ownership: Auriol Matos. Represented (legal): Kenkel & Associates. Represented (engineering): Serge Bergen. BPCT-871125KJ. Grant Date: June 7, 1989. Starting Date: Unreported.

Arecibo (Ch. 60)—WMEI. Grantee: Hector Negroni Cartagena, GPO 7017, Caguas, PR 00626. Phone: 809-743-0989. Technical facilities: Channel No. 60 (746-752 MHz). Authorized power: 2250-kw max. visual. Antenna: 776-ft. above av. terrain, 789-ft. above ground, 1206-ft. above sea level. Latitude 18° 27' 21" Longitude 66° 52' 59". Transmitter: 1.3-mi. N of Puta Biava, 5-mi. W of Rte. 119 at Palomas. Ownership: Hector N. Cartagena. Represented (legal): Baker & Hostetler. Represented (engineering): A. D. Ring, P.C. BPCT-870212KK. Grant Date: November 2, 1988. Starting Date: Unreported.

Carolina (Ch. 52)—WOZE. Grantee: R. y F. Bcstg. Inc., Box 1833, Cermica Annex, Carolina, PR 00630. Studio: No. 21 B St., Sabana Abajo, Carolina, PR 00630. Correspondence: Cermica Annex, Carolina, PR 00630. Phone: 809-762-5500. Fax: 809-752-1825.

Technical facilities: Channel No. 52 (698-704 MHz). Authorized power: 663-kw max. visual, 66-kw max. aural. Antenna: 1919-ft. above av. terrain, 252-ft. above ground, 2663-ft. above sea level. Latitude 18° 16' 54" Longitude 65° 50' 50". Transmitter: 1.1-mi. NE of Hwy. 86, km 9.2. Satellite Earth Station: Scientific-Atlanta C-band. Planned Multichannel TV Sound: Stereo only. Ownership: Enrique A. Sanchez, Gen. Partner, 50%; Blanca Vidal de Sanchez, 50%. Represented (legal): Tierney & Swift. BPCT-840119KH. Grant Date: August 9, 1985. Starting Date: Unreported.

Fajardo (Ch. 34)—WRUA. Grantee: Damaris De Jesus, 101-1 107th St., Villa Carolina, PR 00630. Phone: 809-769-7783. Technical facilities: Channel No. 34 (590-596 MHz). Authorized power: 50-kw max. visual. Antenna: 2877-ft. above av. terrain, 118-ft. above ground, 3547-ft. above sea level. Latitude 18° 18' 45" Longitude 65° 47' 32". Transmitter: El Yunque electronic site, Rio Grande. Ownership: Damaris De Jesus. BPCT-880209KH. Grant Date: January 24, 1989. Starting Date: Unreported.

Guayama (Ch. 46)—WIDP. Grantee: Ebenezer Bcstg. Group Inc., Box 501, Cidra, PR 00639. Phone: 809-739-8232. Technical facilities: Channel No. 46 (662-668 MHz). Authorized power: 1500-kw max. visual. Antenna: 2108-ft. above av. terrain, 270-ft. above ground, 2796-ft. above sea level. Latitude 18° 16' 48" Longitude 65° 51' 07". Transmitter: Cubuy electronic site, Municipio de Loiza. Ownership: Enrique L. Rios, 33.33%; Angel M. Tolentino, 33.33%; Carmen R. Guyman, 33.33%. BPCT-870331QI. Grant Date: September 15, 1988. Starting Date: Unreported.

Humacao (Ch. 68)—WVSN. Grantee: Tito Atiles Natal, No. 45, Linda Vista, Camuy, PR 00627. Phone: 809-898-5110. Technical facilities: Channel No. 68 (794-800 MHz). Authorized power: 89.1-kw max. visual. Antenna: 1949-ft. above av. terrain, 282-ft. above ground, 2694-ft. above sea level. Latitude 18° 16' 44" Longitude 65° 51' 12". Transmitter: 1.1-mi. NE of Rd. 186, Loiza. Ownership: Tito Atiles Natal. Represented (legal): Birch, Horton & Bittner. Represented (engineering): Olive E. Sisk (Fulton, MS). BPCT-820824KU. Grant Date: October 25, 1983. Starting Date: Unreported.

Ponce (Ch. 48)—WIEC. Grantee: Canal 48 Inc., 7425 S.W. 42nd St., Miami, FL 33175. Technical facilities: Channel No. 48 (674-680 MHz). Authorized power: 100-kw visual, 10-kw aural. Antenna: 858-ft. above av. terrain, 126-ft. above ground, 2095-ft. above sea level. Latitude 18° 04' 46" Longitude 66° 44' 43". Transmitter: 2-mi. due N 315° E of Penuelas. Requests modification of CP for change to 64.3-kw max. visual, 6.43-kw max. aural, 811-ft. above av. terrain, 66-ft. above ground, 2035-ft. above sea level. Ownership: Joseph Murphy, Pres., 50%; Jema Vazquez, V.P.-Secy., 50%. Represented (legal): Baraff, Koemer, Olender & Hochberg, P.C. Represented (engineering): Hector Nicolau. BPCT-820922KF. Grant Date: March 29, 1983. Starting Date: Unreported.

Virgin Islands

#Charlotte Amalie (Ch. 10)—WBNB-TV. Licensee: Benedek Broadcasting of Virgin Islands Inc., Box 1947, St. Thomas, VI 00801. Studio: 158 Haypiece Hill, St. Thomas, VI 00801. Phone: 809-774-0300. Technical facilities: Channel No. 10 (192-198 MHz). Authorized power: 113-kw visual, 1.13-kw aural. Antenna: 1709-ft. above av. terrain, 203-ft. above ground, 1709-ft. above sea level. Latitude 18° 21' 23" Longitude 64° 56' 43". Transmitter: Signal Hill, Mountain Top Estates. Satellite Earth Stations: Scientific-Atlanta, 10-meter C-band; Harris, 6.1-meter C-band; DX Antenna, Scientific-Atlanta receivers. Ownership: A. Richard Benedek (Group Owner). Represented (sales): Katz Television. Represented (engineering): A. D. Ring, P.C. Personnel: Joe Potter, Senior Vice President; Page Stull, Vice President & General Manager; Mari Morse, General Sales Manager; Sam James, Chief Engineer; Joann Newhart, Production Manager; Yvonne Wright, News Director; Joan Sibilly, Business Manager. Virgin Islands ADI. Starting Date: July 1, 1961. Sale to present owner by Worrell Bcstg. approved by FCC Nov. 5, 1986. Sale to Worrell by District Communications Inc. approved by FCC June 6, 1980. Previous sale by Federated Media Inc. approved Sept. 6, 1974 (Television Digest, Vol. 13:48). Sale to Federated Media by Robert Moss, Robert E. Noble Jr., Kenneth H. Granger & Faye R. Russell approved May 1970 (Vol. 9:16). Destroyed by hurricane Sept. 1989.

Charlotte Amalie (Ch. 17)—WVXF. Grantee: Atlantic Bcstg. Corp., Box 1605, Milwaukee, WI 53201. Phone: 608-273-0676. Technical facilities: Channel No. 17 (488-494 MHz). Authorized power: 75-kw max. visual. Antenna: 1407-ft. above av. terrain, 108-ft. above ground, 1584-ft. above sea level. Latitude 18° 21' 24" Longitude 64° 56' 47". Transmitter: Signal Hill. Ownership: Gregory H. George, Pres., 50%; Michael F. George, Secy.-Treas., 50%. Represented (legal): Dow, Lohnes & Albertson. Represented (engineering): John F. X. Browne & Associates, P.C. BPCT-920121KY. Grant Date: September 14, 1992. Starting Date: Unreported.

Applications Pending for New Stations

Dagger (†) indicates non-commercial educational station. **Note:** This listing can be kept up-to-date and corrected with the *Television & Cable Action Update* published by Warren Publishing, Inc., reporting all current FCC grants, applications, changes, etc.

Arizona

Douglas (Ch. 3)—NPG of Arizona Inc., 115 W. Drachman St., Tucson, AZ 85705. Phone: 602-624-2511. 20-kw visual. Antenna: 177-ft. above av. terrain, 194-ft. above ground, 4285-ft. above sea level. Latitude 31° 22' 38.00" Longitude 109° 31' 19.50". Transmitter: 1.8-mi. NNE of Douglas on U.S. Hwy. 80. Ownership: See News Press & Gazette Co. in Ownership of Commercial TV Stations. Represented (legal): Latham & Watkins. BPCT-920612KF.

Phoenix (Ch. 61)—Brooks Bcstg., 947 E. Longhorn Circle, Chandler, AZ 85249. Phone: 602-899-3594. 5000-kw max. visual. Antenna: 1676-ft. above av. terrain, 207-ft. above ground, 2877-ft. above sea level. Latitude 33° 20' 00" Longitude 112° 03' 46". Transmitter: South Mountain, 8-mi. S of Phoenix. Ownership: Gregory R. Brooks. Represented (legal): Jones, Waldo, Holbrook & McDonough. Phoenix ADI. BPCT-880802KI. Initial Decision of Administrative Law Judge Edward J. Kuhlmann 8-27-90 proposed grant. Review Board 2-25-91 proposed grant.

Phoenix (Ch. 61)—Maricopa Community TV Project, c/o Steve Bachman, 3163 Penobscott, Detroit, MI 48226. Phone: 602-273-0156. Antenna: 1681-ft. above av. terrain, 253-ft. above ground, 2883-ft. above sea level. Latitude 33° 20' 00" Longitude 112° 03' 46". Transmitter: 3.2-mi. from S boundary of Phoenix in South Mountain Antenna Park. Ownership: Ellen Boyd, Pres., 33.3%; Nancy Hicks Marshall, 33.3%; George Perez, 33.3%. Phoenix ADI. BPCT-880802KF. Initial Decision of Administrative Law Judge Edward J. Kuhlmann 8-27-90 proposed denial. Review Board 2-25-91 proposed denial. FCC 8-1-91 denied.

California

Los Angeles (Ch. 11)—Rainbow Bcstg. Inc., Suite 250, 5400 E. Olympic Blvd., Los Angeles, CA 90022-5174. Phone: 213-726-7690. Fax: 213-726-3126. 150.7-kw horizontal visual. Antenna: 3087-ft. above av. terrain, 289-ft. above ground, 5997-ft. above sea level. Latitude 34° 13' 36" Longitude 118° 03' 59". Transmitter: Mount Wilson, South Antelope Valley Division. Esther Renteria, Pres.; Alex Nogales, V.P.; Grace Castro Nagata, Treas.; Fernando Del Rio, Secy. BPCT-881101KH. Review Board 3-8-93 proposed denial. Represented (legal): Pepper & Corazzini. Note: Application is mutually exclusive with license renewal of KTTV, Los Angeles, CA.

†**Sacramento (Ch. 52 ETV)**—La Dov Educational Outreach Inc., Box 1686, Fair Oaks, CA 95628. Phone: 916-967-2229. 3296-kw visual. Antenna: 1214-ft. above av. terrain, 1220-ft. above ground, 1220-ft. above sea level. Latitude 38° 14' 48" Longitude 121° 29' 59". Transmitter: 0.7-mi. NW of Walnut Grove. Ownership: Joan Carlino-Sisk, Pres.; Lori Rae Coughran, Secy.; Lori S. Johnson, Treas.; Michael R. Crooks; Janine Dickenson; Melanie McAdams; Douglas A. Ose; James E. Brailey; Lisa Ann Burke; Elizabeth S. Schaper-Rhodes, 10% each. Represented (legal): May & Dunne. Represented (engineering): Smith & Powstenko. BPET-900312KG.

Santa Barbara (Ch. 38)—Coast TV, c/o Martha Correa, 122 E. Arellaga, Santa Barbara, CA 93101. Phone: 805-965-8561. 2690-kw max. visual, 742.3-kw max. aural. Antenna: 2878-ft. above av. terrain, 70-ft. above ground, 4070-ft. above sea level. Latitude 34° 31' 32" Longitude 119° 57' 08". Transmitter: Broadcast Peak, near Santa Barbara. Ownership: Martha Correa, Gen. Partner, 12.9%; Ruth J. Smith, Gen. Partner, 12.9%; Patricia E. Montemayor, Gen. Partner, 11%; Tomas A. Castelo, Ltd. Partner, 14.6%; estate of George V. Castagnola, Ltd. Partner, 7.58%; Gilbert Garcia, Ltd. Partner, 7.58%; Shirley Kennedy, Ltd. Partner, 7.58%; Walter Loster, Ltd. Partner, 7.58%; Carlos Omelas, Ltd. Partner, 7.58%; James David Smith, Ltd. Partner, 7.58%; Alberto P. Pizano, Ltd. Partner, 2.8%. Represented (legal): Ward & Mendelsohn. Represented (engineering): Cohen, Dippell & Everist, P.C. Santa Barbara-Santa Maria-San Luis Obispo ADI. BPCT-840720KG. Initial Decision of Administrative Law Judge Edward Luton 1-16-87 proposed grant. Review Board 5-1-87 proposed denial.

Santa Barbara (Ch. 38)—Mission Bcstg. Corp., Suite 200, 1231 State St., Santa Barbara, CA 93101. Phone: 818-966-0681. 2510-kw max. visual, 251-kw max. aural. Antenna: 3000-ft. above av. terrain, 155-ft. above ground, 4183-ft. above sea level. Latitude 34° 31' 31" Longitude 119° 57' 29". Transmitter: Broadcast Peak, Los Padres National Forest. Ownership: Floyd Little, Pres., 5.95%; Mel Donaldson, V.P., 1.19%; Willie Rowan, 7.14%; George Guzman, 2.38%; Christopher P. Carrera, 1.19%; Payne Green, 2.38%; Mike Sanchez, 8.33%; Tom Rickard, 7.14%; Jim Campbell, 5.95%; Bill Graziano, 5.95%; Joyce Little, 5.95%; Hal Williams Sr., 5.95%; Robert Jaffe, 4.76%; Bob Rickard, 4.76%. Represented (legal): Robert L. Thompson. Represented (engineering): William C. King Jr. Santa Barbara-Santa Maria-San Luis Obispo ADI. BPCT-840723KI. Initial Decision of Administrative Law Judge Edward Luton 1-16-87 proposed denial. Review Board 5-1-87 proposed grant.

Colorado

Denver (Ch. 20)—Roberts Broadcasting Co. of Denver, Suite 300, N. Kingshighway Blvd., St. Louis, MO 63113. Phone: 314-367-4600. 5000-kw max. visual. Antenna: 1256-ft. above av. terrain, 241-ft. above ground, 7927-ft. above sea level. Latitude 39° 40' 18" Longitude 105° 13' 12". Transmitter: Mount Morrison, Jefferson County, approx. 1.3-mi. ENE of Idledale. Ownership: Roberts Broadcasting Co. See Ownership of Commercial TV Stations. Represented (legal): Dow, Lohnes & Albertson. Application is mutually exclusive with license renewal of KTVD Denver, CO. BPCT-930301KE.

Connecticut

Hartford (Ch. 18)—Shurberg Bcstg. of Hartford Inc., c/o Bechtel & Cole Chartered, 1901 L St. NW, Suite 250, Washington, DC 20036. 3300-kw max. visual. Antenna: 801-ft. above av. terrain, 331-ft. above ground, 1211-ft. above sea level. Latitude 41° 42' 31" Longitude 72° 28' 26". Transmitter: 67-69 Birch Mountain Rd., Glastonbury. Represented (legal): Bechtel & Cole. BPCT-831202KF. Note: Application is mutually exclusive with license renewal of WHCT-TV Hartford, CT.

District of Columbia

Washington (Ch. 4)—National Capital Communications Inc., 4508 Dalton St., Camp Springs, MD 20748. Phone: 301-894-7675. 100-kw visual. Antenna: 702-ft. above av. terrain, 640-ft. above ground, 1001-ft. above sea level. Latitude 38° 52' 28" Longitude 77° 13' 24". Transmitter: Route 29 & I-495, Merrifield, VA. Ownership: Leon B. Reid, Pres., 25%; Steven Rich, V.P., 25%; Janice A. Booker, Secy., 25%; Mercedes M. Morris, Treas., 25%. Represented (legal): Reddy, Begley & Martin. BPCT-910903KF. Note: Application is mutually exclusive with license renewal of WRC-TV, Washington, DC.

Florida

Miami (Ch. 45)—Glendale Bcstg. Co., Box 38, Carlisle, PA 17013. Phone: 717-245-2723. 3012-kw max. visual, 301-kw max. aural. Antenna: 1017-ft. above av. terrain, 1016-ft. above ground, 1023-ft. above sea level. Latitude 25° 59' 34" Longitude 80° 10' 27". Transmitter: SW corner of 33rd Ave. & Pembroke Rd. Ownership: George F. Gardner, Pres., 51%; Mary Ann Adams, V.P., 49%. Gardner is applicant for Ch. 63 Monroe, GA & is principal of LPTV owner Raystay Co., see listing in Ownership of LPTV Stations. Represented (legal): Cohen & Berfield, P.C. Represented (engineering): Mullaney Engineering Inc. BPCT-911227KE. Note: Mutually exclusive with license renewal of WHFT, Miami, FL.

Georgia

Monroe (Ch. 63)—Glendale Bcstg. Co., Box 38, Carlisle, PA 17013. Phone: 717-245-2723. 5000-kw max. visual. Antenna: 1182-ft. above av. terrain, 1064-ft. above ground, 2024-ft. above sea level. Latitude 33° 44' 38" Longitude 84° 00' 39". Transmitter: 5-mi. N of Conyers. Ownership: George F. Gardner, Pres., 51%; Mary Ann Adams, V.P., 49%. Glendale Bcstg. is applicant for Ch. 45 Miami, FL. Gardner is principal of LPTV owner Raystay Co., see listing in Ownership of LPTV Stations. BPCT-920228KE. Note: Application is mutually exclusive with license renewal of WHSG, Monroe, GA. BPCT-920228KE.

Louisiana

New Orleans (Ch. 20)—Tucker Bcstg. Co. L.P., 616 Girod St., 2nd Floor, New Orleans, LA 70130. Phone: 504-522-4627. 5000-kw max. visual. Antenna: 896-ft. above av. terrain, 899-ft. above ground, 899-ft. above sea level. Latitude 29° 55' 11" Longitude 90° 01' 29". Transmitter: Intersection of Behrman Hwy. & Garden Oaks Dr., New Orleans. Ownership: Janee M. Tucker, Gen. Partner & Robert H. Tucker, Gen. Partner, 50% each. Represented (engineering): James O. Sadler. FCC Decision 6-17-93 set aside Review Board Decision, remanded application for a Supplemental Initial Decision. BPCT-880419KG.

Maryland

Baltimore (Ch. 2)—Four Jacks Bcstg. Inc., 2000 W. 41st St., Baltimore, MD 21211. Phone: 301-467-4545. 100-kw visual. Antenna: 876-ft. above av. terrain, 650-ft. above

ground, 1191-ft. above sea level. Latitude 39° 17' 13" Longitude 76° 45' 16". Transmitter: 1200 N. Rolling Rd., Catonsville. Ownership: David D. Smith, Pres., 25%; J. Duncan Smith, V.P.-Secy., 25%; Robert E. Smith, V.P.-Treas., 25%; Frederick G. Smith, V.P., 25%. See Sinclair Broadcast Group in Ownership of Commercial TV Stations. Represented (legal): Fisher, Wayland, Cooper & Leader. BPCT-910903KE. Note: Application is mutually exclusive with license renewal of WMAR-TV, Baltimore, MD.

Minnesota

Walker (Ch. 38)—KSAX-TV Inc., 3415 University Ave., St. Paul, MN 55114. Phone: 612-642-4209. 2530-kw visual. Antenna: 850-ft. above av. terrain, 850-ft. above ground, 2238-ft. above sea level. Latitude 46° 56' 04" Longitude 94° 27' 20". Transmitter: S side of County Rd., approx. 3-mi. E of U.S. 371 at Hackensack, Cass County. Ownership: Hubbard Broadcasting Inc., see Ownership of Commercial TV Stations. Represented (legal): Fletcher, Heald & Hildreth. Represented (engineering): du Treil, Lundin & Rackley. BPCT-881108KG.

†**Worthington (Ch. 20 ETV)**—Pioneer Public Television, 120 W. Schlieman, Appleton, MN 56208-1397. Phone: 612-289-2622. 1268-kw max. visual. Antenna: 1089-ft. above av. terrain, 965-ft. above ground, 2792-ft. above sea level. Latitude 43° 53' 53" Longitude 95° 56' 50". Transmitter: 1.5-mi. S of Chandler, Hwy. 91, Murray County. Ownership: West Central Minnesota ETV Corp., licensee of KWCM-TV, Appleton, MN. Represented (engineering): D. L. Markley & Associates Inc. BPET-890719KE.

Montana

Lewistown (Ch. 13)—Big Horn Communications Inc., Box 23309, Billings, MT 59104. Phone: 406-652-4743. 3.37-kw max. visual. Antenna: 2123-ft. above av. terrain, 256-ft. above ground, 6056-ft. above sea level. Latitude 47° 10' 40" Longitude 109° 32' 07". Transmitter: South Peak, 8-mi. N of Lewistown. Ownership: Big Horn Communications Inc., see Ownership of Commercial TV Stations. BPCT-890613KF.

Nebraska

Albion (Ch. 18)—Citadel Communications Co. Ltd., 7th & Douglas Sts., Sioux City, IA 51101. Phone: 402-495-4995. 2590-kw visual. Antenna: 1200-ft. above av. terrain. Latitude 41° 55' 58" Longitude 98° 17' 23". Transmitter: 11-mi. SW of intersection of State Rtes. 80 & 14, Antelope County. Ownership: Citadel Communications Co. Ltd., see Ownership of Commercial TV Stations. BPCT-930726KH.

New York

Bath (Ch. 14)—William H. Walker III, Box 1341, Highland, NY 12528. Phone: 914-883-5546. 1000-kw max. visual. Antenna: 1020-ft. above av. terrain, 658-ft. above ground, 2457-ft. above sea level. Latitude 42° 18' 28" Longitude 77° 13' 17". Transmitter: Intersection of Rtes. 226 & 415, Savona. Ownership: William H. Walker III. Represented (legal): Gammon & Grange. BPCT-870331LW.

Ilion (Ch. 67)—Mohawk Valley Bcstg. Inc., Greenfield Rd., Rome, NY 13440. Phone: 315-337-3300. 7.01-kw visual. Antenna: 449-ft. above av. terrain, 135-ft. above ground, 1463-ft. above sea level. Latitude 42° 59' 02" Longitude 74° 53' 46". Transmitter: Oregon Rd., Little Falls, Herkimer County. Ownership: Mohawk Valley Broadcasting Inc., see Ownership of Commercial TV Stations. BPCT-890629KE.

†**Jamestown (Ch. 46 ETV)**—Western New York Public Bcstg. Assn., 184 Barton St., Buffalo, NY 14240. Phone: 716-881-5000. 63.9-kw max. visual. Antenna: 676-ft. above av. terrain, 515-ft. above ground, 2146-ft. above sea level. Latitude 42° 05' 06" Longitude 79° 17' 23". Transmitter: 2 Orchard Rd., Ellicott, Chautauqua County. Ownership:

Non-stock educational corp. Urban J. Pauly, Chmn.; J. Michael Collins, Pres. & Chief Exec. Officer; Michael G. Sutton, V.P., Financial & Business Affairs. Licensee of WNED-TV & WNEQ-TV, Buffalo, NY. BPET-900725KG. Note: Proposes operation as satellite of WNED-TV, Buffalo, NY.

South Dakota

†**Sioux Falls (Ch. 23 ETV)**—South Dakota Board of Directors for Educational Telecommunications, Cherry & Dakota Sts., Box 5000, Vermillion, SD 57069-5000. Phone: 605-677-5861. 29-kw max. visual. Antenna: 211-ft. above av. terrain, 155-ft. above ground, 1654-ft. above sea level. Latitude 43° 29' 20" Longitude 96° 45' 40". Transmitter: 1-mi. S of Sioux Falls on Yankton Rd. Principals: Charles E. Clay, Chmn.; Warren Lotsberg, Vice Chmn.; David H. Leonard, Exec. Dir. BPET-900129KE.

Tennessee

Knoxville (Ch. 26)—Channel 26 Ltd., 1801 Roan St. N, Johnson City, TN 37601-3113. Phone: 615-928-6042. 1232-kw max. visual. Antenna: 490-ft. above av. terrain, 177-ft. above ground, 1497-ft. above sea level. Latitude 36° 00' 08" Longitude 83° 56' 41". Transmitter: 331 Sharp's Ridge Rd. Ownership: W. Marion Palmer, Gen.-Ltd. Partner, 99%; June B. Palmer, Ltd. Partner, 1%. BPCT-890913KG.

Knoxville (Ch. 26)—SWMM/Knoxville Corp., Suite 500, 6100 Corporate Dr., Houston, TX 77036. Phone: 713-988-3939. 5000-kw max. visual. Antenna: 1213-ft. above av. terrain, 967-ft. above ground, 2225-ft. above sea level. Latitude 36° 00' 35.90" Longitude 83° 55' 56.50". Transmitter: 0.18-mi. NE of Sharp's Ridge Memorial Park. Ownership: SouthWest MultiMedia Corp., Debtor-in-Possession, see Ownership of Commercial TV Stations. BPCT-890405KF.

Texas

Arlington (Ch. 68)—Arlington 68 TV Inc., Suite 700, 675 N. Henderson, Fort Worth, TX 76107. Phone: 817-625-5581. 5000-kw max. visual, 500-kw max. aural. Antenna: 1436-ft. above av. terrain, 1241-ft. above ground, 2061-ft. above sea level. Latitude 32° 35' 22" Longitude 96° 58' 10". Transmitter: Belt Line Rd., Cedar Hill. Ownership: Jo Ann S. Reyes, Pres.; Harry Reeve, 36.96%; C. Tim Villasana, 36.96%. Represented (legal): Ward & Mendelsohn. Represented (engineering): E. Harold Munn Jr. & Associates Inc. BPCT-850418KZ. Initial Decision of Administrative Law Judge Joseph P. Gonzalez 5-2-89 proposed denial. Review Board 5-14-91 proposed denial. FCC Decision 12-23-92 upheld Review Board Decision.

Arlington (Ch. 68)—Charisma Bcstg. Corp., 6777 W. Kliest Blvd., Dallas, TX 75236. Phone: 214-333-2170. 5000-kw max. visual, 500-kw max. aural. Antenna: 1438-ft. above av. terrain, 1243-ft. above ground, 2063-ft. above sea level. Latitude 32° 35' 22" Longitude 96° 58' 10". Transmitter: Approx. 1.25-mi. W of Hwy. 67 on Belt Line Rd., Cedar Hill. Ownership: Non-profit corp. Walter V. Grant Jr., Pres.-Treas.; Fern Powell Grant, V.P.-Secy.; Cinnetta Moore, Asst. Secy. Represented (legal): Cohen & Berfield, P.C. Represented (engineering): R. L. Hoover. BPCT-850207KG. Initial Decision of Administrative Law Judge Joseph P. Gonzalez 5-2-89 proposed denial. Review Board 5-14-91 proposed denial. FCC Decision 12-23-92 upheld Review Board Decision.

Arlington (Ch. 68)—Metroplex Communications Inc., 1601 N. 29th, McAllen, TX 78501. Phone: 512-686-5454. 5000-kw max. visual, 500-kw max. aural. Antenna: 1614-ft. above av. terrain, 1425-ft. above ground, 2239-ft. above sea level. Latitude 32° 35' 07" Longitude 96° 58' 06". Transmitter: 0.3-mi. S of Belt Line Rd., Cedar Hill. Ownership: Rosario Leal, Pres.-Treas., 51%; Elizabeth Flores, V.P.-Secy., 49%. Represented (legal): Finkelstein, Thompson & Loughran. Represented (engineering): Compucon Inc. BPCT-850422KP. Initial Decision of Administrative Law Judge Joseph P. Gonzalez 5-2-89

If market-by-market information about competitive video media would be important to you, look for the 1994 *FACTBOOK Supplement*...

COMPETING VIDEO MEDIA: A Market-By-Market Guide, 1994

...from the series of *FACTBOOK Supplements*...so moderately priced, you can afford to buy copies for your entire staff or sales force.



FOR FURTHER INFORMATION call our Circulation Department collect • 202-872-9200

TV Applications—Texas

1 proposed denial. Review Board 5-14-91 proposed grant. FCC Decision 12-23-92 upheld Review Board Decision.

Arlington (Ch. 68)—Native American Bcstg. Co., 106 Skyline Dr., Plano, TX 75074. Phone: 214-424-6340. 5000-kw max. visual, 500-kw max. aural. Antenna: 1703-ft. above av. terrain, 1491-ft. above ground, 2324-ft. above sea level. Latitude 32° 35' 20" Longitude 96° 58' 11". Transmitter: 1.5-mi. W of Belt Line Rd. & Hwy. 67, Cedar Hill. Ownership: Sandra Carol Blevins, Gen. Partner, 20%; Crystal M. Hilliard, Ltd. Partner, 80%. Represented (legal): Haley, Bader & Potts. Represented (engineering): C. P. Crossno & Associates. BPCT-850422KU. Initial Decision of Administrative Law Judge Joseph P. Gonzalez 5-2-89 proposed denial. Review Board 5-14-91 proposed denial. FCC Decision 12-23-92 upheld Review Board Decision.

Arlington (Ch. 68)—Southwest Communications Ltd., 1473 Bar Harbor Dr., Dallas, TX 75234. Phone: 214-375-9800. 5000-kw max. visual, 500-kw max. aural. Antenna: 1375-ft. above av. terrain, 1180-ft. above ground, 2000-ft. above sea level. Latitude 32° 35' 22" Longitude 96° 58' 10". Transmitter: Belt Line Rd., 0.8-mi. W of Cedar Hill Rd., Cedar Hill. Ownership: Paula A. Wiley, Gen. Partner, 10%; David H. Wagner, Ltd. Partner, 90%. Represented (legal): Reddy, Begley & Martin. Represented (engineering): Cohen, Dippl & Everist, P.C. BPCT-850419KO. Initial Decision of Administrative Law Judge Joseph P. Gonzalez 5-2-89 proposed denial. Review Board 5-14-91 proposed denial. FCC Decision 12-23-92 upheld Review Board Decision.

Arlington (Ch. 68)—Sammy A. Thornton. 5000-kw max. visual, 500-kw max. aural. Antenna: 696-ft. above av. terrain, 535-ft. above ground, 1345-ft. above sea level. Latitude 32° 32' 44" Longitude 96° 57' 57". Transmitter: Near Cedar Hill. Ownership: Sammy A. Thornton. Represented (legal): James L. Oyster. Represented (engineering): Peter V. Gureckis & Associates. BPCT-850422KR. Initial Decision of Administrative Law Judge Joseph P. Gonzalez 5-2-89 proposed denial. Review Board 5-14-91 proposed denial. FCC Decision 12-23-92 upheld Review Board Decision.

Arlington (Ch. 68)—United Broadcast Group Ltd., Suite 1313, 400 S. Zang Blvd., Dallas, TX 75208. Phone: 214-941-6101. 5000-kw max. visual, 500-kw max. aural. Antenna: 1180-ft. above av. terrain, 960-ft. above ground, 1800-ft. above sea level. Latitude 32° 35' 24" Longitude 96° 58' 21". Transmitter: Belt Line Rd., 1.5-mi. W of Hwy. 67, Cedar Hill. Ownership: Dr. Ok Kyun Kim, Gen. Partner, 25%; David K. Line, Ltd. Partner, 31%; Joey Kang, Ltd. Partner, 25%; Been Fu Lee, Ltd. Partner, 19%. Represented (engineering): du Treil, Lundin & Rackley. BPCT-850419KE. Initial Decision of Administrative Law Judge Joseph P. Gonzalez 5-2-89 proposed denial. Review Board 5-14-91 proposed denial. FCC Decision 12-23-92 upheld Review Board Decision.

Conroe (Ch. 55)—Imagists, 200 Ave. J, Conroe, TX 77301. Phone: 409-756-1447. 5000-kw max. visual, 500-kw max. aural. Antenna: 990-ft. above av. terrain, 1041-ft. above ground, 1225-ft. above sea level. Latitude 30° 15' 48" Longitude 95° 41' 39". Transmitter: 4.25-nautical mi. NE of Hwy. 149/1774, 3.6-nautical mi. S of V306 Airway, Magnolia. Ownership: Montgomery County Media Network Inc., Gen. Partner; Humanity Interested Services Inc., Ltd. Partner. Montgomery County Media Network Inc. ownership: Frank Garza, Pres., 33.3%; Allen W. Rossing, V.P., 33.3%; Rhonda Salvidar, Secy., 33.3%. Humanity Interested Services Inc. ownership: Charles D. Johnson, Exec. Dir.; C. Downen Johnson, Asst. Exec. Dir.; David L. Johnson, Exec. Secy.-Treas. Represented (legal): James L. Oyster. Represented (engineering): Pete E. M. Warren III. BPCT-841129KF. Review Board 11-27-91 proposed denial. FCC Decision 4-13-93 reversed Review Board Decision.

Conroe (Ch. 55)—Carmen Matias, Apt. 10M, 400 W. 43rd St., New York, NY 10036. Phone: 212-239-1908. 5000-kw max. visual, 500-kw max. aural. Antenna: 1698-ft. above av. terrain, 1601-ft. above ground, 2026-ft. above sea level. Latitude 30° 29' 17" Longitude 95° 55' 34". Transmitter: 3.5-mi. E of Anderson. Ownership: Carmen Matias, 51%; Andrew N. Wimbish, 49%. Represented (legal): Bechtel & Cole. Represented (engineering): Lechman & Johnson Inc. BPCT-841129KK. Review Board 11-27-91 proposed grant. FCC Decision 4-13-93 reversed Review Board Decision.

Fredericksburg (Ch. 2)—Fredericksburg Channel 2, Suite 503, 121 Interpark, San Antonio, TX 78216. Phone: 210-494-6565. Fax: 210-494-5037. 100-kw visual, 10-kw aural. Antenna: 1342-ft. above av. terrain, 1207-ft. above ground, 2988-ft. above sea level. Latitude 30° 09' 15" Longitude 98° 36' 54". Transmitter: Approx. 2.9-mi. SW of intersection of Rte. 1623 & Schumann Rd., Gillespie County. Ownership: Bob A. Roth, Gen. Partner, 20%; Billy J. McComb, Ltd. Partner, 80%. Represented (legal): Cohn & Marks. Represented (engineering): Sellmeyer Engineering. BPCT-870212KP. Initial Decision of Administrative Law Judge Edward Luton 6-29-89 proposed denial. Review Board Decision 6-2-93 proposed grant.

Fredericksburg (Ch. 2)—Global Information Technologies Inc., Suite 2530, 111 Congress Ave., Austin, TX 78701. Phone: 512-482-8111. 100-kw visual, 10-kw aural. Antenna: 575-ft. above av. terrain, 452-ft. above ground, 2435-ft. above sea level. Latitude 30° 17' 57" Longitude 98° 56' 16". Transmitter: 1.3-mi. N of Hwy. 290 W & 0.93-mi. E of Loudon Rd. Ownership: Saleem Tawil, Pres., 50%; Carmen A. Tawil, V.P. & Chief Financial Officer, 50%. Represented (legal): Cole, Raywid & Braverman. Represented (engineering): Diversified Communication Engineering Inc. BPCT-861219KG. Initial Decision of Administrative Law Judge Edward Luton 6-29-89 proposed denial. Review Board Decision 6-2-93 proposed denial.

Fredericksburg (Ch. 2)—Stonewall Bcstg. Inc., c/o Marquis Whittington, 1250 N.E. Loop 410, San Antonio, TX 78290. Phone: 512-828-6691; 512-476-5200. 100-kw visual, 10-kw aural. Antenna: 632-ft. above av. terrain, 453-ft. above ground, 2293-ft. above sea level. Latitude 30° 09' 44" Longitude 98° 40' 52". Transmitter: 5.2-mi. SSW

of Stonewall. Ownership: Robert N. Simmons, Chmn. & Chief Exec. Officer, Marquis E. Whittington, V.P. & Maria R. Nixon, Secy.-Treas., 33.3% each (voting stock); 10% each (equity); Rebecca F. Lambert, non-voting stockholder. Represented (legal): Jones, Waldo, Holbrook & McDonough. Represented (engineering): Willoughby & Voss. BPCT-870212KU. Initial Decision of Administrative Law Judge Edward Luton 6-29-89 proposed grant. Review Board Decision 6-2-93 proposed denial.

Fredericksburg (Ch. 2)—Hal S. Widsten, 3006 Charter Crest, San Antonio, TX 78230. Phone: 512-692-1056. 100-kw visual, 10-kw aural. Antenna: 1358-ft. above av. terrain, 1191-ft. above ground, 2991-ft. above sea level. Latitude 30° 08' 12.50" Longitude 98° 35' 15.00". Transmitter: 3.3-mi. S of Hye Junction. Ownership: Hal S. Widsten. Represented (engineering): Lechman & Johnson Inc. BPCT-870212KT. Initial Decision of Administrative Law Judge Edward Luton 6-29-89 proposed denial. Review Board Decision 6-2-93 proposed denial.

Lake Dallas (Ch. 55)—Douglas Johnson, 3101 Interlaken Rd., West Bloomfield, MI 48323. Phone: 313-683-2399. 1039-kw max. visual. Antenna: 341-ft. above av. terrain, 400-ft. above ground, 879-ft. above sea level. Latitude 32° 59' 56" Longitude 96° 55' 02". Transmitter: 0.5-mi. W of Cambridgeshire & Fox Hollow Rds., Carrollton. Ownership: Douglas Johnson. Johnson owns permittee of KNWS-TV Katy, TX, has interest in WXON(TV) Detroit, MI & has radio interests. Represented (legal): Smithwick & Belendik. BPCT-930701KE. Note: Application is mutually exclusive with renewal of KLDT(TV) Lake Dallas, TX.

Lake Dallas (Ch. 55)—Kelley Bcstg. Co., 980 FM 1746, Woodville, TX 75979. Phone: 409-429-3679. 3500-kw max. visual. Antenna: 856-ft. above av. terrain, 771-ft. above ground, 1500-ft. above sea level. Latitude 33° 09' 23" Longitude 96° 42' 48". Transmitter: 3-mi. N of Allen, Denton County. Ownership: Gerald R. Proctor, 50%; Richard N. Evans, 50%. Represented (legal): Baraff, Koerner, Olander & Hochberg. BPCT-930630KE. Note: Application is mutually exclusive with renewal of KLDT(TV) Lake Dallas, TX.

†Rio Grande City (Ch. 40 ETV)—Starr County Historical Foundation Inc., Box 502, Rio Grande City, TX 78582. Phone: 512-487-2709. 1460-kw max. visual. Antenna: 371-ft. above av. terrain, 440-ft. above ground, 640-ft. above sea level. Latitude 26° 25' 47" Longitude 98° 49' 25". Transmitter: 3.7-mi. N of Rio Grande City. Ownership: Sam Vale, Pres.; Ricardo Gutierrez, V.P.; Leonel Lapez, Secy.; Noel Benavides, Treas. Represented (legal): Jones, Waldo, Holbrook & McDonough. Represented (engineering): Peter V. Gureckis & Associates. BPET-920113KF.

Virginia

†Hampton (Ch. 55 ETV)—Hampton University, 607 Orchard Rd., Hampton, VA 23668. Phone: 804-727-5726. Fax: 804-727-5084. 1000-kw max. visual. Antenna: 472-ft. above av. terrain, 466-ft. above ground, 472-ft. above sea level. Latitude 37° 01' 02" Longitude 76° 20' 11". Transmitter: 0.6-mi. from Kecoughtan, at 249.6". Principals: Dr. William R. Harvey, Pres.; Lucius C. Wyatt, V.P.; Sylvia W. Rose, Secy. Represented (engineering): Owl Engineering Inc. BPET-920203KE.

Wisconsin

Eau Claire (Ch. 18)—Shockley Communications Corp., 2306 W. Badger Rd., Madison, WI 53713. Phone: 608-273-0077. 1150-kw max. visual. Antenna: 748-ft. above av. terrain, 476-ft. above ground, 1745-ft. above sea level. Latitude 44° 57' 39" Longitude 91° 40' 05". Transmitter: 1.7-mi. N of intersection of county trunks H & M in Colfax Twp., Dunn County. Ownership: Terry K. Shockley, Pres.-Treas., 14.9%; Sandra K. Shockley, V.P.-Secy., 14.9%; Terence Kelly, 5.6%; John Streiff, 4.1%; Michael G. Laskis, 1.9%; Joseph P. Hildebrandt, 0.9%; Gerald Emmerich, 0.3%; Charles R. Gibbons, Daniel W. O'Connell, Paul D. Rhines, Allsop Venture Partners III L.P., 39.91% jointly; Alpha Capital Venture Partners L.P., 9.1%; CUNA Mutual Investment Corp., 7%; Michael Passini Inc., 1.1%. Shockley Communications is applicant for Ch. 19 La Crosse, Ch. 27 Madison & Ch. 9 Wausau, WI; licensee of KDAL-AM-FM Duluth, MN; WOLX(FM) Baraboo & WZTR(FM) Milwaukee, WI. Represented (legal): Rosenman & Colin. Represented (engineering): Evans Associates. BPCT-921103KF. Note: Application is mutually exclusive with the license renewal of WQOW-TV Eau Claire, WI.

La Crosse (Ch. 19)—Shockley Communications Corp., 2306 W. Badger Rd., Madison, WI 53713. Phone: 608-273-0077. 1000-kw max. visual. Antenna: 909-ft. above av. terrain, 577-ft. above ground, 1774-ft. above sea level. Latitude 43° 48' 16" Longitude 91° 22' 18". Transmitter: County Truck Hwy. 25 & Tschumper Ridge Rd., La Crosse. Ownership: Terry K. Shockley, Pres.-Treas., 14.9%; Sandra K. Shockley, V.P.-Secy., 14.9%; Terence Kelly, 5.6%; John Streiff, 4.1%; Michael G. Laskis, 1.9%; Joseph P. Hildebrandt, 0.9%; Gerald Emmerich, 0.3%; Charles R. Gibbons, Daniel W. O'Connell, Paul D. Rhines, Allsop Venture Partners III L.P., 39.91% jointly; Alpha Capital Venture Partners L.P., 9.1%; CUNA Mutual Investment Corp., 7%; Michael Passini Inc., 1.1%. Shockley Communications is applicant for Ch. 18 Eau Claire, Ch. 27 Madison & Ch. 9 Wausau, WI; licensee of KDAL-AM-FM Duluth, MN; WOLX(FM) Baraboo & WZTR(FM) Milwaukee, WI. Represented (legal): Rosenman & Colin. Represented (engineering): Evans Associates. BPCT-921103KH. Note: Application is mutually exclusive with the license renewal of WQOW-TV Eau Claire, WI.

Madison (Ch. 27)—Shockley Communications Corp., 2306 W. Badger Rd., Madison, WI 53713. Phone: 608-273-0077. 1315-kw max. visual. Antenna: 1496-ft. above av. terrain, 1355-ft. above ground, 2480-ft. above sea level. Latitude 43° 03' 21" Longitude 89° 32' 06". Transmitter: 6963 Mineral Point Rd., Middleton. Ownership: Terry K.

Shockley, Pres.-Treas., 14.9%; Sandra K. Shockley, V.P.-Secy., 14.9%; Terence Kelly, 5.6%; John Streiff, 4.1%; Michael G. Laskis, 1.9%; Joseph P. Hildebrandt, 0.9%; Gerald Emmerich, 0.3%; Charles R. Gibbons, Daniel W. O'Connell, Paul D. Rhines, Allsop Venture Partners III L.P., 39.91% jointly; Alpha Capital Venture Partners L.P., 9.1%; CUNA Mutual Investment Corp., 7%; Michael Passini Inc., 1.1%. Shockley Communications is applicant for Ch. 18 Eau Claire, Ch. 19 La Crosse & Ch. 9 Wausau, WI; licensee of KDAL-AM-FM Duluth, MN; WOLX(FM) Baraboo & WZTR(FM) Milwaukee, WI. Represented (legal): Rosenman & Colin. Represented (engineering): Evans Associates. BPCT-921103KG. Note: Application is mutually exclusive with the license renewal of WQOW-TV Eau Claire, WI.

Madison (Ch. 47)—Founders 47 Inc., 1043 Rutledge St., Madison, WI 53703. Phone: 608-256-2179. 1585-kw max. visual. Antenna: 1089-ft. above av. terrain, 1004-ft. above ground, 2064-ft. above sea level. Latitude 43° 03' 22" Longitude 89° 32' 07". Transmitter: 615 Forward Dr. Ownership: Paula S. Baird, 50%; Phyllis A. Lovrien, V.P., 50%. Baird has interest in permittee for Ch. 48 Jonesboro, AR. Represented (legal): Bechtel & Cole, Chartered. Represented (engineering): Mullaney Engineering Inc. BPCT-921102KJ. Note: Application is mutually exclusive with license renewal of WMSN-TV Madison, WI.

Wausau (Ch. 9)—Shockley Communications Corp., 2306 W. Badger Rd., Madison, WI 53713. Phone: 608-273-0077. 316-kw visual. Antenna: 591-ft. above av. terrain, 2493-ft. above ground, 1211-ft. above sea level. Latitude 44° 55' 14" Longitude 89° 41' 31". Transmitter: 4-mi. SW of Wausau in Rio Mountain State Park, Marathon County. Ownership: Terry K. Shockley, Pres.-Treas., 14.9%; Sandra K. Shockley, V.P.-Secy., 14.9%; Terence Kelly, 5.6%; John Streiff, 4.1%; Michael G. Laskis, 1.9%; Joseph P. Hildebrandt, 0.9%; Gerald Emmerich, 0.3%; Charles R. Gibbons, Daniel W. O'Connell, Paul D. Rhines, Allsop Venture Partners III L.P., 39.91% jointly; Alpha Capital Venture Partners L.P., 9.1%; CUNA Mutual Investment Corp., 7%; Michael Passini Inc., 1.1%. Shockley Communications is applicant for Ch. 18 Eau Claire, Ch. 19 La Crosse & Ch. 27 Madison, WI; licensee of KDAL-AM-FM Duluth, MN; WOLX(FM) Baraboo & WZTR(FM) Milwaukee, WI. Represented (legal): Rosenman & Colin. Represented (engineering): Evans Associates. BPCT-921103KE. Note: Application is mutually exclusive with the license renewal of WAOW-TV Wausau, WI.

Wyoming

†**Laramie (Ch. 8 ETV)**—Central Wyoming College, 2660 Peck Ave., Riverton, WY 82501. Phone: 307-856-9291. Fax: 307-856-3893. 316-kw visual. Antenna: 1168-ft. above av. terrain, 236-ft. above ground, 9053-ft. above sea level. Latitude 41° 18' 36" Longitude 105° 27' 17". Transmitter: Pilot Hill Communications site, 12-ft. due N of Telephone Spring. Ownership: Educational institution. Dr. Joanne McFarland, Pres.; Gregory Ray, Gen. Mgr.; Ruby Calvert, Programming Dir.; Roger Hicks, Engineering Dir. See KCWC-TV Lander-Riverton, WY. Represented (legal): Fletcher, Heald & Hildreth. Represented (engineering): Hatfield & Dawson. BPET-921210KE.

Sheridan (Ch. 9)—SJM of Montana Assoc. L.P., 3203 3rd Ave. N, Billings, MT 59101. Phone: 406-252-5611. 1.78-kw visual. Antenna: 954-ft. above av. terrain, 121-ft. above ground, 7799-ft. above sea level. Latitude 44° 37' 20" Longitude 107° 06' 55". Transmitter: Red Grade Hill, 7.3-mi. SW of Big Horn. Ownership: George D. Lilly, Pres.-Treas. See SJM Broadcast Management Corp. in Ownership of Commercial TV Stations. Represented (legal): Hogan & Hartson. Represented (engineering): Hammett & Edison Inc. BPCT-891030KN.

Puerto Rico

Mayaguez (Ch. 16)—Signal Broadcasting, Box 980, Quebradillas, PR 00678. Phone: 809-395-2725. 9.5-kw max. visual. Antenna: 1108-ft. above av. terrain, 115-ft. above ground, 1263-ft. above sea level. Latitude 18° 18' 51" Longitude 67° 11' 24". Transmitter: Rd. 115, R412, Km 5.5. Ownership: Jose J. Arzuaga, 51%; Juan G. Padin, 49%. BPC-920102KE.

†**San Juan (Ch. 62 ETV)**—Community Radio Systems Inc., Box 980, Quebradillas 00678. Phone: 809-895-2725. 46.24-kw max. visual. Antenna: 755-ft. above av. terrain, 100-ft. above ground, 3594-ft. above sea level. Latitude 18° 18' 36" Longitude 65° 47' 41". Transmitter: El Yunque Peak, 9-mi. W of Fajardo. Ownership: Jose J. Arzuaga, Pres., 33.3%; Gregorio Padin, V.P., 33.3%; Idalia Arzuaga, Treas., 33.3%; Eligio Padin, Secy.; Ruben Reyes & William Padin, Members. BPET-930701KF.

Ownership of Commercial Television Stations

Comprises all persons or companies which have interest in commercial television stations. Ownership of all stations is assumed to be 100% unless otherwise noted.

ABILENE RADIO & TELEVISION CO.

Box 178
Ablene, TX 79604
Phone: 915-692-4242
Officers:
Gary Ackers, Pres.
William L. Andrews, V.P.
Jack Andrews, Secy.-Treas.
Ownership: L. Dale Ackers Estate, 33.33%;
Christine A. Cagle Estate, 24.16%; Jack
Andrews, 29.17%; Florence A. Andrews,
4.17%; Bank One Texas, N.A., Trustee for
Carol Cagle, 9.17%.
TV Stations (2):
Texas: KRBC-TV, Abilene; KACB-TV, San
Angelo.

ABRY COMMUNICATIONS

18 Newbury St.
Boston, MA 02116
Phone: 617-859-2959
Fax: 617-859-7205
Officers:
Andrew Banks, Managing Dir.
Royce Yudkoff, Managing Dir.
Ownership: Andrew Banks; Royce Yudkoff,
Principals.
Represented (legal): Kirkland & Ellis.
TV Stations (5):
Alabama: WTTD, Birmingham.
Maryland: WNUV-TV, Baltimore.
Missouri: KSMO-TV, Kansas City.
Ohio: WSTR-TV, Cincinnati.
Wisconsin: WCGV-TV, Milwaukee.
LPTV Stations (1):
Alabama: W62BG, Birmingham.

ACKERLEY COMMUNICATIONS INC.

Suite 3770
800 5th Ave.
Seattle, WA 98104
Phone: 206-624-2888
Fax: 206-623-7853
Officers:
Barry A. Ackerley, Chmn. & Chief Exec. Offi-
cer
William H. Ackerley, Pres. & Chief Operating
Officer
Denis M. Curley, Secy.-Treas. & Chief Finan-
cial Officer
Ownership: Barry A. Ackerley, controlling in-
terest; remainder publicly held.
Represented (legal): Rubin, Winston, Oiercks,
Harris & Cooke.
TV Stations (5):
California: KGET, Bakersfield; KCBA, Salis-
nas-Monterey.
Colorado: KKTV, Colorado Springs-Pueblo.
New York: WIXT, Syracuse.
Washington: KVO5-TV, Bellingham.
Radio Stations:
Florida: WAXY(FM), Fort Lauderdale.
Washington: KJR(AM) & KLTX(FM), Seattle.
Other Holdings:
Outdoor advertising: professional sports team,
Seattle SuperSonics of NBA.

ACT III BROADCASTING INC.

Suite 660
110 E. 59th St.
New York, NY 10022
Phone: 212-909-0560

Officers:
Richard Ballinger, Pres. & Chief Exec. Officer
Ronald C. Inman, Sr. V.P. & Chief Operating
Officer
John F. De Lorenzo, Exec. V.P. & Chief Fi-
nancial Officer
William E. White, V.P., Sales
David J. Miller, V.P., Managed Stations
George Pamicza, V.P., Engineering
Melanie Abrahams, Controller
Branch Office:
1999 Ave. of the Stars
Suite 500
Los Angeles, CA 90067
Phone: 213-553-3636

Ownership: Act III Communications Holdings
Inc. L.P., 35.54%; Glenridge Assoc. Ltd.
Partnership, 8.06%; Niagara Frontier,
5.43%; Trust Company of the West,
7.93%; institutional investors & manage-
ment, 43.04%. ATCHL ownership: Norman
Lear, 80%.
TV Stations (8):
New York: WUTV, Buffalo; WUHF, Roches-
ter.
North Carolina: WNRW, Winston-Salem-
Greensboro-High Point.
Ohio: WRGT-TV, Dayton.
South Carolina: WTAT-TV, Charleston.
Tennessee: WZTV, Nashville.
Virginia: WRLH-TV, Richmond.
West Virginia: WVAH-TV, Charleston-Hunt-
ington.

ADAMS COMMUNICATIONS

Suite 210
109 Bushaway Rd.
Wayzata, MN 55391-1904
Phone: 612-473-5434
Fax: 612-473-4937
Officers:
Stephen Adams, Chmn.
Lewis Caster, V.P., Finance & Treas.
Ownership: Stephen Adams, 96%; Paul
Brisette, 4%. Brisette owns Brisette
Bcstg. Corp. & has interest in FSF TV Inc.
(see listings for both).
Represented (legal): Wiley, Rein & Fielding.
TV Stations (1):
Tennessee: WHBQ-TV, Memphis.

AOELL BROADCASTING CORP.

22590 Fifteen Mile Rd.
Mount Clemens, MI 48043
Phone: 313-790-3838
Officers:
Franklin Z. Adell, Pres.
O. Sharon Adell, Secy.-Treas.
R. A. Riley, Dir.
Ownership: Franklin Z. Adell, 90%; George E.
White Estate, 5%; R. A. Riley, 5%.
TV Stations (1):
Michigan: WADL, Mount Clemens-Detroit.

AGAPE CHURCH INC.

Box 22007
Little Rock, AR 72221
Phone: 501-223-2525
Fax: 501-221-3837
Officers:
H. L. Caldwell II, Pres.
Randy Wright, Chief Operating Officer
Jeanne F. Caldwell, V.P.
Mary S. Keleman, Secy.-Treas.

Represented (legal): Gardner, Carton & Doug-
las.
TV Stations (1):
Arkansas: KVTN, Pine Bluff.

ALASKA BROADCASTING NETWORK INC.

2700 E. Tudor Rd.
Anchorage, AK 99507
Phone: 907-561-1313
Fax: 907-561-1377
Officers:
Thomas Cookerly, Trustee
Irwin Starr, Gen. Mgr.
Karen Abney, Controller
Branch Offices:
Box 74730
Fairbanks, AK 99707
Phone: 907-452-2125
Fax: 907-456-8225
1107 W. 8th
Juneau, AK 99801
Phone: 907-586-3145
Fax: 907-463-3041
Ownership: Cookerly Communications, Trust-
ee.
Represented (legal): Kaye, Scholer, Fierman,
Hays & Handler.
TV Stations (3):
Alaska: KIMO, Anchorage; KATN, Fairbanks;
KJUO, Juneau.

ALL AMERICAN TV INC.

13181 Cross Roads Pkwy. N
Suite 250
City of Industry, CA 91746
Phone: 310-699-1348
Fax: 310-699-9666
Officers:
Cruz S. Arguinizoni, Pres.
Nicky Cruz, V.P.
John Casoria Jr., Secy.-Treas.
Represented (legal): May & Dunne.
TV Stations (5):
Alabama: WTJP, Gadsden.
Illinois: WWTO-TV, La Salle.
Missouri: KTAJ, St. Joseph.
New Mexico: KNAT, Albuquerque.
Oklahoma: KOOR, Bartlesville.
LPTV Stations (1):
Illinois: W64BK, Bloomington.
TV Translators:
Alabama: W57BV Florence; W67CO Hunts-
ville.

ALLBRITTON COMMUNICATIONS COMPANY

Suite 301
800 17th St. NW
Washington, DC 20006
Phone: 202-789-2130
Fax: 202-822-6749
Officers:
Joe L. Allbritton, Chmn.
Lawrence I. Hebert, Vice Chmn. & Pres.
Marvin A. Shirley, Exec. V.P.
Jerald N. Fritz, V.P., Legal Affairs
Virginia L. White, Secy.-Treas.
Ownership: Joe L. Allbritton.
Represented (legal): Hogan & Hartson.
TV Stations (5):
Arkansas: KATV, Little Rock.

District of Columbia: WJLA-TV, Washington.
Oklahoma: KTUL, Tulsa.
South Carolina: WCIV, Charleston.
Virginia: WSET-TV, Lynchburg.
Newspapers:
Massachusetts: The Westfield Evening News
(published by Allbritton affiliate Westfield
News Advertiser Inc.)
Washington: Wallace Pennysaver, Westfield.

THE ALLEN BCSTG. CORP.

Penthouse One
1188 Bishop St.
Honolulu, HI 96813
Phone: 808-521-8066
Fax: 808-521-5233
Officers:
Kea Sung Chung, Chmn.-Pres.
Ok Soon Chung, V.P.-Treas.
Jaeh Hoon Chung, Engineering Dir. & Secy.
Branch Offices:
6430 Sunset Blvd.
Los Angeles, CA 90028
Phone: 213-465-1100
Han Shin Bldg. 602
136-1 Mapo-Ku, Mapo Dong
Seoul, Korea
Ownership: Kea Sung Chung, 60%; Jaeh
Hoon Chung, 15%; June Ho Chung, 10%;
Ok Soon Chung, 10%; Yun Hee Chung, 5%.
TV Stations (1):
Hawaii: KBFO, Honolulu.

AMBASSADOR MEDIA CORP.

425 E. Center
Pocatello, ID 83201
Phone: 208-232-6666
Officers:
William L. Armstrong III, Pres. & Chief Exec.
Officer
Harry P. Neuhardt, Chief Operating Officer
Ellen M. Armstrong, Secy.-Treas.
Ownership: Ellen M. Armstrong, 45%; Wil-
liam L. Armstrong, 45%; Brian P. Hogan,
10%.
Represented (legal): Hopkins & Sutter.
TV Stations (3):
Idaho: KPVI, Pocatello-Blackfoot-Idaho Falls;
KKVI, Twin Falls.
Wyoming: KJVI, Jackson.
Radio Stations:
Colorado: KEZW(AM), Aurora.
Other Holdings:
LPTV.

AMERICAN CHRISTIAN TELEVISION SERVICES INC.

1844 Baty Rd.
Lima, OH 45807
Phone: 419-339-4444
Officers:
Robert Placie, Chmn. & Chief Exec. Officer
Robert Blankemeyer, Pres.
James Reynolds, Secy.-Treas.
Ownership: Gary Adams, Robert Placie, Paul
Mayer, Robert Blankemeyer, Gary Cooper,
James Gadd, Tom L. Kagy, Carl Kahle,
John White & Jim Reynold, 10% each.
Represented (legal): Wiley, Rein & Fielding.
TV Stations (1):
Ohio: WTLW, Lima.

AMERICAN COMMUNICATIONS & TELEVISION INC.

Box 21569
Sarasota, FL 34276-4569
Phone: 813-365-3700
Fax: 813-365-0645
Officers:
Coy G. Eklund, Chmn. & Chief Exec. Officer
Peter W. McTigue, Pres.
Robert H. Stark, Exec. V.P.
Karen S. Reynolds, V.P., Corp. Administration

Ownership: Trivest Financial Services Corp., 61%; Harvey M. Budd, 5.8%; Mark Kane Goldstein, 5%; remainder publicly held. TFSC ownership: Coy Eklund, Chmn., Chief Exec. Officer, Treas. & Asst. Secy., 13.5%; Peter W. McTigue, Pres. & Chief Operating Officer, 5%; Robert Hendrickson, V.P., 1%; F. Burton Cassity, V.P., less than 1%; William Miller, Dir., 4%; Ernest J. Sabato, Dir., 4%; Herbert Hurwitz, Dir., 3.5%; James H. Meyer, Dir., 3.5%; Sandra Hardy, Dir., less than 1%. Trivest has interests in American Uplinks Inc. & National Mobile Telephone Corp. Sandra Hardy is also an officer, director, and shareholder of Calkins Newspapers.

Represented (legal): Bechtel & Cole.
TV Stations (1):
South Carolina: WTGS, Hardeeville.
Other Holdings:
LPTV.

AMERICAN FAMILY CORP.

1932 Wynnton Rd.
Columbus, GA 31999
Phone: 404-323-3431
Officers:
Paul Amos, Chmn.
Daniel P. Amos, Vice Chmn. & Chief Exec. Officer
Leroy Paul, Pres., Broadcast Group
Walter McCroba, Pres., Southern Div.
Jim Waterbury, Pres., Blackhawk Div. & Gen. Mgr., KWWL

Dennis Slinkard, V.P., Controller
Frank Hardman, Dir. of Engineering
Represented (legal): Sidley & Austin.
TV Stations (7):
Alabama: WAFF, Huntsville-Decatur.
Georgia: WTVM, Columbus; WTOG-TV, Savannah.
Iowa: KWWL, Waterloo-Cedar Rapids.
Louisiana: WAFB, Baton Rouge.
Missouri: KFVS-TV, Cape Girardeau.
North Carolina: WITN-TV, Washington-Greenville-New Bern.

ANTILLES BCSTG. CORP.

Box 8 ABC
Sunny Isle Shopping Center
St. Croix, VI 00823
Phone: 809-778-5008
Fax: 809-778-5011
Officers:
Barakat Saleh, Chmn. & Chief Exec. Officer
Rafael Suarez, Chief Financial Officer
Ownership: Barakat Saleh, 57%; Len Gawrych, 43%.
Represented (legal): Harold McCombs.
TV Stations (1):
Virgin Islands: WSVI, Christiansted.

ARGYLE TELEVISION HOLDINGS INC.

Suite 1400
100 N.E. Loop 410
San Antonio, TX 78216
Phone: 210-308-0800
Officers:
Ibrahim Morales, Chmn.
E. Blake Byrne, Pres.
Harry T. Hawks, V.P.-Secy.-Treas.
Bob Marbut, Dir.
Caroline Williams, Dir.

Ownership: Ibrahim Morales, 51%.
TV Stations (2):
Alabama: WVTV-TV, Birmingham.
Missouri: KTVI, St. Louis.

ARKANSAS TELEVISION CO.

Box 269
Little Rock, AR 72203
Phone: 501-376-1111
Officers:
C. Stanley Berry, Chmn.-V.P.-Secy.
Marcus B. George, Pres.-Treas.
Ownership: K. A. Engle Trust, 81.26%; C. Stanley Berry, 6.34%; Marcus B. George, 6.34%.
TV Stations (1):
Arkansas: KTHV, Little Rock.

JAMES L. ARNOLD, RECEIVER

7847 Big Sky Dr.
Madison, WI 53719
Phone: 608-833-0047
Represented (legal): Mohs, MacDonald & Widder, Bechtel & Cole.
TV Stations (1):
Wisconsin: WMSN-TV, Madison.

ASHLING BROADCAST GROUP INC.

Box 16028
Panama City, FL 32406
Phone: 904-784-0028
Fax: 904-784-1773
Officers:
Elizabeth Wilde Mooney, Pres.
Michael T. Harding, V.P. & Gen. Mgr.
Branch Office:
FDR Station
Box 7086
New York NY 10150-1909
Phone: 212-752-0708
Ownership: Elizabeth W. Mooney, 30%; Edward W. Gibbons, 70%.
Represented (legal): Fisher, Wayland, Cooper & Leader.

TV Stations (1):
Florida: WPGX, Panama City.

ASOCIACION EVANGELISTICA CRISTO VIENE INC.

Box 949
Camuy, PR 00627
Phone: 809-898-5120
Fax: 809-898-0529
Officer:
Jose J. Avila, Pres.
Ownership: Tito Apiles, 25%; Jose J. Avila, 25%; Edwin Tavarez, 25%; Vincente Vales, 25%.
Represented (legal): Mitchell, Boyer & Associates.
TV Stations (1):
Puerto Rico: WCCV-TV, Arecibo.

ASSOCIATED BROADCASTERS INC.

Suite 906
600 Jefferson St.
Lafayette, LA 70501
Phone: 318-237-1142
Officers:
Thomas R. Galloway Sr., Pres.-Treas.
Doyle Wayne Elmore, Exec. V.P.
Ownership: Thomas R. Galloway Sr. Galloway owns Galloway Media Inc. (see listing); Communications Corp., licensee of KEZA(FM), Fayetteville, AR & KPEL(AM) & KTDY(FM), Lafayette, LA.
TV Stations (3):
Texas: KVED, Brownsville; KPEJ, Odessa; KWKT, Waco.

ASSOCIATED CHRISTIAN TELEVISION SYSTEM INC.

4520 Parkbreeze Court
Orlando, FL 32808
Phone: 407-297-0155

Officers:
Claud Bowers, Pres. & Chief Exec. Officer
P. B. Howell Jr., V.P.
Freeda Bowers, Secy.-Treas.
Steve Beik, Dir.
John Jones, Dir.
Branch Office:
123 Ridgeland Rd.
Tallahassee, FL 32312
Phone: 914-385-1700
Ownership: Non-profit organization.
Represented (legal): Baraff, Koerner, Olender & Hochberg, P.C.
TV Stations (1):
Florida: WACX, Leesburg-Orlando.
LPTV Stations (2):
Florida: W69AY, Alachua; W17AB, Tallahassee.

AUGUSTA FAMILY BROADCASTING INC.

Box 204540
Augusta, GA 30917-4540
Phone: 404-650-5400
Officers:
Howard A. Myrick, Pres.
John D. Pezold, V.P. & Secy.-Treas.
Felker W. Ward Jr., V.P. & Asst. Secy.
Randall L. Rader, V.P. & Asst. Secy.
Ownership: Howard A. Myrick, 1.1%; John D. Pezold, 98.9%. Pezold owns 100% of Columbus Family Broadcasting Inc., licensee of WTXV(TV), Columbus, GA.
Represented (legal): Miller & Fields.
TV Stations (1):
Georgia: WFXG, Augusta.

AUSTIN TELEVISION

c/o Darrold A. Cannon Jr.
503 City National Bank Bldg.
Wichita Falls, TX 76301
Phone: 512-835-0042
Officer:
Darrold Cannon Jr., Managing Partner
Ownership: Cannon Communications Inc. (see listing), 70%; Beard Management Inc., 30%. BMI ownership: Steven F. Beard Jr., pres., 100%.
Represented (legal): Hogan & Hartson.
TV Stations (1):
Texas: KBVO-TV, Austin.

BAHAKEL COMMUNICATIONS LTD.

Box 32488
Charlotte, NC 28232
Phone: 704-372-4434
Fax: 704-335-9904
Officers:
Cy N. Bahakel, Pres.
Michael R. Kassner, Chief Operating Officer
Lorraine Lancaster, Sr. V.P.
Jeffrey W. Malickson, V.P. & Gen. Counsel
Beverly Poston, V.P.
John Bahakel, Asst. V.P.
Rick Smith, Controller
Don Jones, Engineering Dir.
Ownership: Cy N. Bahakel.
Represented (legal): Jeffrey W. Malickson.
TV Stations (8):
Alabama: WAKA, Selma-Montgomery.
Illinois: WRSP-TV, Springfield; WCCU, Urbana.
Indiana: WBAK-TV, Terre Haute.
Mississippi: WABG-TV, Greenwood-Greenville.
North Carolina: WCCB, Charlotte.
South Carolina: WOLO-TV, Columbia.
Tennessee: WBBJ-TV, Jackson.
Radio Stations:
Colorado: KILQ(FM), Colorado Springs.
Iowa: KXEL(AM) & KOKZ(FM), Waterloo-Cedar Rapids.
Kentucky: WLBJ(AM), Bowling Green.
Mississippi: WABG(AM), Greenwood-Greenville.

North Carolina: WPET(AM) & WKSI(FM), Greensboro.
Tennessee: WDDO-AM-FM, Chattanooga; WJRX(FM), East Ridge.
Virginia: WWOD(AM), Lynchburg.
Other Holdings:
Cable.

BAYAMON CHRISTIAN NETWORK

Box 50615
Levittown Station
Toa Baya, PR 00620
Phone: 809-795-8181
Ownership: Wilfredo Diaz, Pres., 33.33%; David Perez, V.P., 33.33%; Luciano Rodriguez, Secy., 33.33%.
TV Stations (1):
Puerto Rico: WDWL, Bayamon.

BEASLEY BCSTG. GROUP

Suite 200
3033 Riviera Dr.
Naples, FL 33940
Phone: 813-263-5000
Officers:
George G. Beasley, Chmn. & Chief Exec. Officer
J. Peter Bardwick, Chief Financial Officer
Branch Office:
200 W. Ash
Suite 100, Midtown Mall
Goldsboro, NC 27530
Phone: 919-553-1700
Ownership: George G. Beasley.
TV Stations (1):
North Carolina: WYED, Goldsboro.
Radio Stations:
Arkansas: KAAY(AM), Little Rock.
California: KRTH-FM, Los Angeles.
Florida: WRXK-FM, Bonita Springs; 50% of WPOW(FM), Miramar; WWCN(AM), North Fort Myers; 50% of WJHM(FM), Orlando.
Illinois: WBIG(AM) & WYSY(FM), Aurora.
Louisiana: KQLD(FM), Port Sulphur.
North Carolina: WCKZ-FM, Charlotte; WKML(FM), Lumberton; WJMH(FM), Reidsville.
Pennsylvania: WTEL(AM) & WXTU(FM), Philadelphia.

BELIEVER'S BCSTG. CORP.

Box 3112
Quincy, IL 62301
Phone: 217-228-1275
Officers:
Carl Geisendorfer, Pres.
Mary Geisendorfer, V.P.
Harley Smith, Secy.
Ownership: Non-stock corp.
TV Stations (1):
Illinois: WTJR, Quincy.

A. H. BELO CORP. BROADCAST DIVISION

Communications Center
Box 65237
Dallas, TX 75265
Phone: 214-977-8267
Officers:
Robert Decherd, Chmn. & Chief Exec. Officer
Ward L. Huey, Vice Chmn. & Pres., Broadcast Division
James Sheehan, Pres. & Chief Operating Officer
Michael O. Perry, Chief Financial Officer
David Lane, Pres., Group TV Stations
Jim Saunders, Pres. & Gen. Mgr., KXTV
Ownership: A. H. Belo Corp.
Represented (legal): Dow, Lohnes & Albertson.
TV Stations (5):
California: KXTV, Sacramento-Stockton.
Oklahoma: KOTV, Tulsa.
Texas: WFAA-TV, Dallas; KHOU-TV, Houston.
Virginia: WVEC-TV, Hampton-Norfolk.

TV Station Owners

Newspapers:

Texas: Dallas-Fort Worth Suburban Newspapers, publishers of 7 community newspapers; Dallas Morning News, wholly owned subsidiary of A. H. Belo Corp.

Other Holdings:

Book publishing: Texas Almanac (biennially).

A. RICHARD BENEDEK

985 5th Ave.

New York, NY 10021

Phones: 212-744-2333; 815-987-5350

Officers:

K. James Yager, Exec. V.P. & Chief Operating Officer

Ronald L. Lindwall, Sr. V.P., Finance

Represented (legal): Covington & Burling.

TV Stations (8):

Illinois: WIFR, Freeport-Rockford.

Kentucky: WBKO, Bowling Green.

Minnesota: KDLH, Duluth-Superior, Wisconsin.

Mississippi: WTOK-TV, Meridian.

Missouri: KHQA-TV, Hannibal-Quincy, Illinois.

Ohio: WYTV, Youngstown.

Virgin Islands: WBNB-TV, Charlotte Amalie (CP).

Virginia: WHSV-TV, Harrisonburg.

West Virginia: WTAP-TV, Parkersburg-Marietta, Ohio.

BETTER COMMUNICATIONS INC.

1215 Cole St.

St. Louis, MO 63106

Phone: 314-436-3030

Fax: 314-436-5149

Officers:

Barry Baker, Pres. & Chief Exec. Officer

Larry D. Marcus, Chief Financial Officer

Ownership: Better Communications Inc., Gen. Partner, 60%; CEA Investors Partnership VI Ltd., Gen. Partner, 40%. BCI ownership: Barry Baker, Pres., 80%; Larry D. Marcus, V.P. & Secy.-Treas., 20%. CEAIPI-VI ownership: CEA Investor VI Inc., Gen. Partner, 21.64%. Baker owns 5% of WIBV(AM) Belleville, IL.

Represented (legal): Dow, Lohnes & Albertson; Suelthaus & Kaplan (St. Louis, MO).

TV Stations (5):

Indiana: WTTV, Bloomington-Indianapolis; WTTK, Kokomo.

Iowa: KDSM-TV, Des Moines.

Missouri: KDNL-TV, St. Louis.

Texas: KABB, San Antonio.

Radio Stations:

Missouri: KPNT(FM), Ste. Genevieve.

BHC COMMUNICATIONS INC.

600 Madison Ave.

New York, NY 10022

Phone: 212-421-0200

Officers:

Herbert J. Siegel, Pres.

Barry S. Greene, Sr. V.P.-Secy.

Laurence M. Kashdin, Sr. V.P.-Treas.

John C. Siegel, Sr. V.P.

Joelen Merkel, V.P.

William D. Siegel, Sr. V.P.

Ownership: Chris-Craft Industries Inc., 95.2%. Chris-Craft is also majority owner of United Television Inc. (see listing).

TV Stations (1):

New York: WWOR-TV, New York-Secaucus, New Jersey.

BIG COUNTRY TV OF ABILENE INC.

Box 7774

Burbank, CA 91510-7774

Phone: 818-845-4444

Fax: 818-845-9718

Officers:

William Clark, Chmn.

Stanley P. Gold, Vice Chmn.

A-1426

Martin Loughman, Pres. & Chief Operating Officer

James R. Mixon, Exec. V.P. & Chief Financial Officer

Karen K. Merrell, Exec. V.P., Administration

Bertram S. Goldman, V.P.

Ownership: Roy E. Disney Family.

Represented (legal): Leventhal, Senter & Lerman.

TV Stations (2):

Texas: KTAB-TV, Abilene; KOCV, Waco.

Other Holdings:

Radio.

BIG HORN COMMUNICATIONS INC.

Box 23309

Billings, MT 59102

Phone: 406-652-4743

Officers:

Thomas Hendrickson, Pres.

Ray Moser, V.P.

Martha R. Creath, Secy.

David Loxtercamp, Treas.

James R. Michal, Asst. Treas.

Ownership: Calvin Calfritz, 23.88%; David E. Loxtercamp, 23.78%; Martha R. Creath, 17.85%; Daniel W. Coon Estate, 12.97%; Ronald L. Korn, 8.29%; Alan Swendiman, 1.47%; James R. Michal, 1.19%.

TV Stations (3):

Montana: KSVI, Billings; KCTZ, Bozeman; KOUS-TV, Hardin-Billings (CP); KYUS-TV, Miles City.

Radio Stations:

Wyoming: KZMQ(AM) & KZMQ(FM), Greybull.

Other Holdings:

LPTV.

BIG SKY BCSTG. L.P.

2433 N. Montana Ave.

Box 6125

Helena, MT 59604

Phone: 406-443-5050

Fax: 406-442-5106

Officers:

John Radeck, Chief Exec. & Operating Officer

Will Sanders, Chief Financial Officer

Ownership: Radeck Bcstg. Inc., Gen. Partner, 50%; Kenneth L. Bazzle, Ltd. Partner, 16.6%; Harold E. Gebler, Ltd. Partner, 8.33%; Alma Sanders, Ltd. Partner, 1.67%; Ann Williams, Ltd. partner, 1.67%; William M. Shaw, Ltd. Partner, 0.83%; remainder undisclosed. RBI ownership: John A. Radeck, Pres. & Chief Exec. Officer, 50%; William H. Sanders, Secy.-Treas., 50%. Bazzle & Sanders have radio interests. Radeck, Bazzle & Sanders are principals of KB Media Inc.

Represented (legal): Bryan, Cave.

TV Stations (1):

Montana: KTVH, Helena.

BINGHAM COMMUNICATIONS

GROUP LTD. PARTNERSHIP

Box 2809

Wenatchee, WA 98807-2809

Officers:

Robert R. Bingham, Pres.

Jerome C. Knoll, V.P.-Treas.

Michael O. Barry, Secy.

Ownership: Robert R. Bingham, Gen. Partner, 1%; BCG Management Inc., Gen. Partner, 1%; Michael O. Barry, Ltd. Partner, 34.7%; Robert R. Bingham, Ltd. Partner, 51.7%; Jerry Martin, Ltd. Partner, 5.1%; Kent Carlson, Ltd. Partner, 1%; Jerry Knoll, Ltd. Partner.

TV Stations (1):

Washington: KCWT, Wenatchee.

BLACKSTAR COMMUNICATIONS

Suite 100

1765 N St. NW

Washington, DC 20036

Phone: 202-463-8040

Officers:

John E. Oxendine, Chmn.-Pres. & Chief Exec. Officer

Wesley Williams Jr., Vice Chmn.

Gina M. Smallwood, Secy.

Ownership: John E. Oxendine, 75%; Wesley Williams Jr., 18.75%; Victor Brown, 6.25%.

Represented (legal): Dow, Lohnes & Albertson.

TV Stations (3):

Florida: WBSF, Melbourne-Orlando.

Michigan: WBSX, Ann Arbor.

Oregon: KBSP-TV, Salem.

BLADE COMMUNICATIONS INC.

541 Superior St.

Toledo, OH 43660

Phones: 419-245-6035; 419-866-7265

Fax: 419-245-6167

Officers:

William Block, Chmn.

Allan Block, Vice Chmn.

William Block Jr., Pres.

John R. Block, Exec. V.P.

Gary J. Blair, V.P.-Treas.

Fritz Byers, Secy.

Ownership: William Block & William Block Jr., trustees, 50% jointly; Allan Block, John R. Block & William Block, trustees, 50% jointly.

Represented (legal): Dow, Lohnes & Albertson.

TV Stations (4):

Idaho: KTRV, Nampa-Boise-Caldwell.

Indiana: WLFI-TV, Lafayette-Kokomo.

Kentucky: WDRB-TV, Louisville.

Ohio: WLIO, Lima.

Newspapers:

California: Monterey Peninsula Herald.

Ohio: Toledo Blade.

Pennsylvania: Pittsburgh Post-Gazette.

Other Holdings:

Cable, mobile television production companies.

BONNEVILLE INTERNATIONAL CORP.

Broadcast House

55 North 300 West, Box 1160

Salt Lake City, UT 84110-1160

Phone: 801-575-7500

Fax: 801-575-7548

Officers:

Rodney H. Brady, Pres. & Chief Exec. Officer

Bruce T. Reese, Exec. V.P.

Jack Adamson, Sr. V.P.

Kenneth L. Hatch, Sr. V.P.

Glenn N. Larkin, V.P. & Controller

Robert Johnson, V.P., Gen. Counsel & Secy.

Roland A. Radack, Treas.

Ownership: Desert Management Corp., owned by the Corp. of the President of the Church of Jesus Christ of Latter-day Saints.

Represented (legal): Wilkinson, Barker, Knauer & Quinn.

TV Stations (2):

Utah: KSL-TV, Salt Lake City.

Washington: KIRO-TV, Seattle.

Radio Stations:

Arizona: KIDR(AM) & KPSN(FM), Phoenix.

California: KBIG(FM), Los Angeles; KOIT-AM-FM, San Francisco.

Illinois: WTMX(FM), Skokie/Chicago.

Missouri: KMBZ(AM) & KLTH(FM), Kansas City.

New York: WMDV(FM), New York.

Texas: KAAM(AM) & KZPS(FM), Dallas.

Utah: KSL(AM), Salt Lake City.

Washington: KIRD-AM-FM, Seattle.

Newspapers:

Utah: The Deseret News, Salt Lake City (operated by Deseret News Publishing).

Other Holdings:

Production: Third Ave. Productions (Seattle), Video West (Salt Lake City).

Service company: Bonneville Communications (Salt Lake City) provides advertising agency services, Bonneville Entertainment Co. (Los Angeles), Media/Paymaster Plus Corp. (Salt Lake City) provides payroll and signatory services.

BOSTON CELTICS COMMUNICATIONS L.P.

151 Merrimac St.

Boston, MA 02114-4720

Phone: 617-523-6050

Ownership: Boston Celtics Communications, Gen. Partner, 99%; Celtics Communications Inc., Ltd. Partner, 1%. CCI ownership: Don F. Gaston, Co-Chmn., 52.25%; Paul R. Dupree Jr., Co-Chmn., 27.8%; Alan N. Cohen, Dir., 20%; Thomas Bartlett Jr., Dir., V.P. & Secy.-Treas.; Joseph G. DiLorenzo, Asst. Treas.

TV Stations (1):

Massachusetts: WFXT, Boston.

BOSTON UNIVERSITY COMMUNICATIONS INC.

881 Commonwealth Ave.

Boston, MA 02215

Phone: 617-353-2290

Officers:

Kenneth G. Condon, V.P. & Director

Jon Westling, Director

Joseph P. Mercurio, Director

Conrad Beiveau, Treas.

Stephen A. Williams, Clerk

Ownership: 520 Commonwealth Avenue Real Estate Corp. FCAREC ownership: Trustees of Boston University.

TV Stations (1):

Massachusetts: WQTV, Boston.

Radio Stations:

Massachusetts: WBVR(FM), Boston.

BOWERS NETWORK INC.

4520 Park Breeze Court

Orlando, FL 32808

Phone: 407-297-0155

Officers:

Claud W. Bowers, Chmn.-Pres.

Freeda E. Bowers, Secy.-Treas.

Ownership: Non-profit corp. Steve Beik; P.B. Howell Jr.; John E. Jones, Board Members. Claud & Freeda Bowers are officers of ACTS Inc., owner of WACX(TV) Leesburg-Orlando.

TV Stations (1):

Florida: WFGX, Fort Walton Beach.

Other Holdings:

Associated Christian Television System Inc., see listing.

BERL BRECHNER

Box 531103

Orlando, FL 32853

Phone: 407-423-4431

Fax: 407-843-0704

TV Stations (1):

Maryland: WMDT, Salisbury.

LPTV Stations (1):

Delaware: W27AJ, Dover.

Radio Holdings:

Ohio: WKFI(AM) & WSWO(FM) Wilmington; owned jointly with Marion Brechner.

MARION B. BRECHNER

Brechner Management Co.

Box 531103

Orlando, FL 32853

Phone: 407-423-4431

Fax: 407-843-0704

Represented (legal): Cohn & Marks.

TV Stations (2):

Kansas: KTKA-TV, Topeka.

Maryland: WMDT, Salisbury.

LPTV Stations (3):

Delaware: W27AJ, Dover.

Kansas: K39BR, Junction City; K58CX, Lawrence.
 Radio Stations:
 Ohio: WKFI(AM) & WSWO(FM) Wilmington; owned jointly with Berl Brechner.
 Other Holdings:
 Outdoor advertising: Great Outdoor Advertising Inc., Wilmington, OH.

BRIDGEWAYS COMMUNICATIONS CORP.

101 Ansonia Rd.
 Woodbridge, CT 06525
 Officers:
 Laurel F. Vlock, Pres.
 M. Jean Cherry, V.P.
 Geraldine Johnson, V.P.
 Ownership: Laurel F. Vlock, 2.5%; M. Jean Cherry, 2.5%; Geraldine Johnson, 2.5%. 3 others with 5% each; 5 others with 2.5% each.
 TV Stations (1):
 Connecticut: WHAI-TV, Bridgeport.

BRISSETTE BROADCASTING CORP.

1515 S. Federal Hwy.
 Boca Raton, FL 33432
 Phone: 407-395-0494
 Officers:
 Paul Brissette, Chmn. & Chief Exec. Officer
 Linda Murphy, Chief Financial Officer
 E. Holland Low, Mktg. Dir.
 Ownership: Paul A. Brissette. Brissette has interest in FSF TV Inc. & is a minority owner of Adams Communications (see listings for both).
 Represented (legal): Wyrick, Robbins, Yates & Ponton.
 TV Stations (8):
 Illinois: WHOI, Peoria.
 Massachusetts: WWLP, Springfield.
 Michigan: WLX-TV, Lansing-Okhondaga.
 Texas: KOSA-TV, Odessa; KAUZ-TV, Wichita Falls.
 West Virginia: WTRF-TV, Wheeling.
 Wisconsin: WMTV, Madison; WSAW-TV, Wausau.
 TV Translators:
 K10HH Big Springs, TX; W57AR Sayner & Vilas County, WI.

BROAD STREET TELEVISION L.P.

805 Brady St.
 Davenport, IA 52808
 Phone: 319-383-7000
 Officers:
 Richard Geismar, Chief Exec. Officer
 Fred Walker, Chief Operating Officer
 Cathie Whiteside, Chief Financial Officer
 Ownership: Broad Street Acquisitions Corp., Gen. Partner, 25.2%; Prudential Insurance Co. of America, Ltd. Partner, 74.8%. BSAC ownership: Richard L. Geismar, Chmn. & Chief Exec. Officer-Treas., 30%; Fred E. Walker, Pres. & Chief Operating Officer, 30%; Peter F. McSpadden, V.P., 9%. Geismar has interest in WWFX(FM), Belfast, ME; WICE(AM), Pawtucket, RI.
 Represented (legal): Dow, Lohnes & Albertson.
 TV Stations (1):
 Iowa: KWQC-TV, Davenport.

BROADCAST CORP. OF GEORGIA

2700 Northeast Expwy.
 Bldg. A
 Atlanta, GA 30345
 Phone: 404-325-6929
 Fax: 404-633-4567
 Officers:
 David J. Harris, Pres. & Treas.
 Prentiss Q. Yancey Jr., Exec. V.P.
 Vance L. Eckersley, V.P. & Gen. Mgr.
 Ownership: David J. Harris; Prentiss Q. Yancey; Harry L. Hickson; Vance L. Eckersley; E. Bruce Phillips; DeSales Harrison.

Represented (legal): Ginsburg, Feldman & Bress, Chartered.
 TV Stations (1):
 Georgia: WVEU, Atlanta.

BRUNSON BROADCASTING CO. OF NEW JERSEY INC.

642 N. Broad St.
 Philadelphia, PA 19130
 Phone: 215-765-4800
 Fax: 215-765-1228
 Officers:
 Dorothy E. Brunson, Pres.
 Clyde Porter, V.P.
 Gregory Walls, Chief Financial Officer
 Naomi Porter, Secy.-Treas.
 Catherine Pugh, Mktg. Dir.
 Andrew Ran, Programming Dir.
 Roger Dufault, Engineering Dir.
 Ownership: Dorothy E. Brunson.
 Represented (legal): Jones, Waldo, Holbrook & McDonough, P.C.
 TV Stations (1):
 New Jersey: WGTW, Burlington-Philadelphia, Pennsylvania.

BSP BCSTG.

3800 Call Field Rd.
 Wichita Falls, TX 76308
 Phone: 817-691-1808
 Fax: 817-696-5766
 Officers:
 F. Lanham Lyne Jr., Chmn. & Chief Exec. Officer
 Pete D'Acosta, Pres. & Gen. Mgr.
 Charles R. Hart, Treas.
 Ownership: Epic Bcstg. Corp., 75%; Peter D'Acosta, 20%; Charles R. Hart, 5%. EBC ownership: F. Lanham Lyne Jr., 100%. D'Acosta, Epic Bcstg. & Hart have interest in KCIT Acquisition Co. (see listing).
 Represented (legal): Goldberg & Spector.
 TV Stations (1):
 Texas: KJTL, Wichita Falls.
 Other Holdings:
 LPTV.

BUFFALO BROADCASTING CO. INC.

2077 Elmwood Ave.
 Buffalo, NY 14207
 Phone: 716-874-4410
 Ownership: King World Productions Inc. KWPI ownership: Roger King, Chmn., 8.78%; Diana King, V.P.-Secy., 8.78%; Richard King, 8.78%; remainder publicly held.
 TV Stations (1):
 New York: WIVB-TV, Buffalo.

BURLINGTON BCSTG. CO. LTD.

200 Jefferson St.
 Box 982
 Burlington, IA 52601
 Phone: 319-752-0026
 Officers:
 Steve S. Hoth, Chmn.
 Chuck Olsen, Mktg. Dir.
 Ownership: Steven S. Hoth, 80%. Hoth is chief exec. officer of Burlington Cablevision Inc. (see listing).
 TV Stations (1):
 Iowa: KJMH, Burlington.

BURNHAM BROADCASTING CO.

Suite 1200
 980 N. Michigan Ave.
 Chicago, IL 60611
 Phone: 312-787-9800
 Fax: 312-787-3964
 Officers:
 Peter Blaise Desnoes, Managing Gen. Partner
 Tyler W. Sheffield, Chief Financial Officer
 Ownership: Peter B. Desnoes, Gen. Partner, 41.2%; Lawrence Beck, Ltd. Partner, 9.75%; Dean Buntrock, Ltd. Partner, 9.75%; Peer

Pederson, Ltd. Partner, 9.75%; Leonard Ring, Ltd. Partner, 9.75%; Howard C. Warren, Ltd. Partner, 9.75%; Alloy Consolidated Industries, Ltd. Partner, 5.16%; Frank Magid, Ltd. Partner, 2.49%; David Metzger, Ltd. Partner, 2.45%.
 Represented (legal): Fisher, Wayland, Cooper & Leader.
 TV Stations (7):
 Alabama: WALA-TV, Mobile.
 California: KBAK-TV, Bakersfield.
 Hawaii: KHAW-TV, Hilo; KHON-TV, Honolulu; KAJI-TV, Wailuku.
 Louisiana: WVUE, New Orleans.
 Wisconsin: WLUK-TV, Green Bay.

BUSSE BROADCASTING CORP.

590 W. Maple St.
 Kalamazoo, MI 49008
 Phone: 616-388-8019
 Fax: 616-388-6089
 Officers:
 Lawrence A. Busse, Pres.
 David Comisar, V.P., Broadcast Services
 James C. Ryan, V.P., Finance
 James Steffey, V.P., Engineering
 Ownership: Gillett Family Trust, 99.01%; Lawrence A. Busse, 0.99%. The Gillett Family Trust is for the benefit of George N. Gillett Jr.'s descendants. Busse represents 100% of the voting stock. Lawrence A. Busse has interest in WYY(AM), Chipewa Falls & WAXX(FM), Eau Claire, WI.
 Represented (legal): Pepper & Corazzini.
 TV Stations (4):
 Michigan: WWMT, Grand Rapids-Kalamazoo-Battle Creek.
 Nebraska: KGIN, Grand Island; KOLN, Lincoln.
 Wisconsin: WEAU-TV, Eau Claire.

CALIFORNIA-OREGON BROADCASTING INC.

Box 5M
 125 S. Fir St.
 Medford, OR 97501
 Phone: 503-779-5555
 Fax: 503-779-1151
 Officers:
 Patricia C. Smullin, Pres.
 Carol Anne Smullin Brown, V.P. & Secy.
 William B. Smullin, Founder & Asst. Secy.
 Patricia D. Smullin, Treas.
 Doreeta Domke, V.P.
 Steve Aase, Engineering Dir.
 Ownership: Patricia C. Smullin, 50%; Carol A. Smullin Brown, 50%.
 Represented (legal): Reed, Smith, Shaw & McClay.
 TV Stations (6):
 California: KAEF, Arcata-Eureka; KFWU, Fort Bragg; KRCR-TV, Redding-Chico.
 Oregon: KOTI, Klamath Falls; KOB, Medford; 50% of KPIC, Roseburg.
 Other Holdings:
 LPTV, cable.

CANNAN COMMUNICATIONS INC.

Box 1224
 Wichita Falls, TX 76307
 Phone: 817-322-3252
 Officers:
 Darold A. Cannan Jr., Pres.-Treas.
 William M. Dunaway, V.P. & Gen. Mgr.
 Francis Tillery, Business Mgr.
 Ken High, Engineering Dir.
 Ownership: Darold A. Cannan Jr., 75%; W. W. Hamilton, 15%; Dale Prothro, 5%; Joe N. Sherrill Jr., 5%.
 Represented (legal): Hogan & Hartson.
 TV Stations (1):
 Texas: KAMR-TV, Amarillo.
 LPTV Stations (1):
 New Mexico: K45BF, Clovis.
 Other Holdings:
 Interest in Austin Television (see listing).

CANNELL COMMUNICATIONS L.P.

Suite 975
 400 Perimeter Center Terrace
 Atlanta, GA 30346
 Phone: 404-395-1004
 Fax: 404-395-1007
 Officers:
 William A. Schwartz, Chief Exec. Officer
 Douglas R. Lowe, Chief Financial Officer
 Ownership: Saratoga II TV Corp., Gen. Partner, 65.4%; Stephen A. Cannell, Gen. & Ltd. Partner, 28.8%; William A. Schwartz, Ltd. Partner, 5.8%.
 Represented (legal): Dow, Lohnes & Albertson.
 TV Stations (3):
 Ohio: WUAB, Lorain-Cleveland.
 South Carolina: WHNS, Greenville-Spartanburg & Asheville.
 Washington: KPDX, Vancouver.
 Other Holdings:
 LPTV.

CANTON 67

1110 Fleetwood Dr.
 Lookout Mountain, GA 37305
 Ownership: Morton J. Kent, Chmn.-Pres.
 TV Stations (1):
 Ohio: WOAC, Canton.

CAPITAL CITIES/ABC INC.

77 W. 66th St.
 New York, NY 10023
 Phone: 212-456-7777
 Officers:
 Thomas S. Murphy, Chmn.
 Daniel B. Burke, Pres. & Chief Exec. Officer
 John B. Fairchild, Exec. V.P. & Chmn., Fairchild Fashion & Merchandising Group
 John B. Sias, Exec. V.P. & Pres., ABC Television Network Group
 Ronald J. Doerfler, Sr. V.P. & Chief Financial Officer
 Michael P. Mallardi, Sr. V.P. & Pres., Capital Cities/ABC Broadcast
 Robert Iger, Sr. V.P. & Pres., ABC Entertainment, News & Sports
 Phillip J. Meek, Sr. V.P. & Pres., Capital Cities/ABC Publishing
 Stephen A. Weiswasser, Sr. V.P.
 David Westin, Sr. V.P. & Gen. Counsel
 TV Stations (8):
 California: KFSN-TV, Fresno; KABC-TV, Los Angeles; KGO-TV, San Francisco.
 Illinois: WLS-TV, Chicago.
 New York: WABC-TV, New York.
 North Carolina: WTVD, Durham-Raleigh-Fayetteville.
 Pennsylvania: WPVI-TV, Philadelphia.
 Texas: KTRK-TV, Houston.
 MDS Systems:
 Tennessee: WHT720, Knoxville (CP).
 Radio Stations:
 California: KABC(AM) & KLOS(FM), Los Angeles; KGO(AM), San Francisco.
 Colorado: KRXY-FM, Denver.
 District of Columbia: WMAL(AM) & WRQX(FM), Washington.
 Georgia: WKHX-AM-FM, Atlanta; WYAY(FM) Gainesville.
 Illinois: WLS-AM-FM, Chicago.
 Michigan: WJR(AM) & WHYT(FM), Detroit.
 Minnesota: KQRS-AM-FM, Minneapolis.
 New York: WABC(AM) & WPLJ(FM), New York.
 Rhode Island: WPRO-AM-FM, Providence.
 Texas: WBAP(AM) & KSCS(FM), Fort Worth-Dallas.
 Newspapers:
 Connecticut: Milford Citizen, Milford.
 Illinois: News-Democrat, Belleville.
 Michigan: The Oakland Press, Pontiac.
 Missouri: The Kansas City Star, Kansas City.
 Oregon: Albany Democrat-Herald, Albany; The Daily Tidings, Ashland.

TV Station Owners

Pennsylvania: The Times Leader, Wilkes-Barre.
Texas: Fort Worth Star-Telegram, Fort Worth.
Other Holdings:
Book publishing: Diversified Publishing Group.
Retail operation: Fairchild Fashion & Merchandising Group.
Finance service: Finance Services & Medical Group.
Satellite programming: 80% of ESPN, 33% of Lifetime, 38% of Arts & Entertainment.

CAPITOL BROADCASTING CO. INC.

711 Hillsborough St.
Raleigh, NC 27603
Phones: 919-890-6000; 919-821-8500
Fax: 919-890-6095
Officers:
James F. Goodman, Pres. & Chief Exec. Officer
John M. Brennan, Sr. V.P., Finance & Treas.
Wilbur Brann, Corp. Dir., Engineering
Ownership: James F. Goodman, 65.56%; Raymond F. Goodman III, 31.13%; Frank U. Fletcher, 2.32%; others with less than 1% each.
Represented (legal): Fletcher, Heald & Hildreth.
TV Stations (2):
North Carolina: WJZY, Belmont-Charlotte; WRAL-TV, Raleigh-Durham.
Radio Stations:
Maryland: WWMX(FM), Baltimore.
North Carolina: WRAL-FM, Raleigh.
Virginia: WRNL(AM) & WRXL(FM), Richmond.
Other Holdings:
Telecommunications company: Capitol Satellite & Communications Systems Inc., Microspace Communications Corp.

CARO BCSTG. LTO.

308-A South Elm St.
Greensboro, NC 27401
Phone: 919-378-0533
Ownership: Lee D. Andrews, Gen. Partner, 40%; Elise Davis-McFarland, Gen. Partner, 20%; David H. Wagner, Ltd. Partner, 40%.
TV Stations (1):
South Carolina: WCTP, Charleston.

CAROLINA CHRISTIAN BROADCASTING CO.

Box 1616
Greenville, SC 29602
Phone: 803-244-1616
Fax: 803-292-8481
Officers:
James H. Thompson, Pres. & Gen. Mgr.
Norvin C. Duncan, Asst. to Pres.
Ownership: James H. Thompson, 92%; remainder unissued.
Represented (legal): Fisher, Wayland, Cooper & Leader.
TV Stations (3):
Louisiana: KMCT-TV, West Monroe.
South Carolina: WGGS-TV, Greenville; WGSE, Myrtle Beach.
TV Translators:
W25BU, Asheville, NC; W31AZ, Hendersonville, NC.

CATHEORAL OF FAITH

2315 Canoas Garden Ave.
San Jose, CA 95125
Phone: 408-264-6565
Officers:
Roy Kenneth Foreman, Pres.
Allen R. Randolph, 1st V.P.
Harold Woodson, 2nd V.P.
Kenneth Schmidt, 3rd V.P.
Shirley M. Foreman, Secy.-Treas.
Ownership: Non-stock, non-profit corp.
TV Stations (1):
California: KLXV-TV, San Jose.

CBS INC.

51 West 52nd St.
New York, NY 10019
Phone: 212-975-4321
Fax: 212-975-3285
Officers:
Laurence A. Tisch, Chmn., Pres. & Chief Exec. Officer
CBS Broadcast Group:
Howard Stringer, Pres.
Peter Lund, Exec. V.P. & Pres., Mktg.
Neal Pilson, Pres., CBS Sports Division
Nancy C. Widmann, Pres., CBS Radio Division
Eric Ober, Pres., CBS News Division
Anthony C. Malara, Pres., CBS Affiliate Relations Division
James A. Warner, Pres., CBS Enterprises Division
Jeff Sagansky, Pres., CBS Entertainment
Johnathan Rodgers, Pres., CBS Television Stations
David F. Poltrack, Sr. V.P., Planning & Research
George F. Schweitzer, Sr. V.P., Mktg. and Communications
Jay Gold, V.P., Finance
Branch Office:
One Farragut Square S
1634 Eye St. NW
Suite 1000
Washington, DC 20006
Phone: 202-457-4500
Martin Franks, V.P.
Ownership: Loews Inc., 22.5%.

TV Stations (10):
California: KCBS-TV, Los Angeles.
Florida: WCIX, Miami.
Illinois: WBBM-TV, Chicago.
Michigan: WJMN-TV, Escanaba.
Minnesota: KCCO-TV, Alexandria; WCCO-TV, Minneapolis-St. Paul; KCCW-TV, Walker.
New York: WCBS-TV, New York.
Pennsylvania: WCAU-TV, Philadelphia.
Wisconsin: WFRV-TV, Green Bay.
MDS Systems:
Minnesota: WHT677, Minneapolis.
Radio Stations:
California: KNX(AM) & KCBS-FM, Los Angeles; KCBS(AM) & KRQR-FM, San Francisco.
District of Columbia: WLTT(FM), Washington.
Florida: WYNF(FM), Tampa-St. Petersburg.
Illinois: WBBM-AM-FM, Chicago.
Massachusetts: WOODS(FM), Boston.
Michigan: WWJ(AM) & WJOL(FM), Detroit.
Minnesota: WCCO(AM) & WLTE(FM), Minneapolis.
Missouri: KMOX(AM) & KLOU(FM), St. Louis.
New York: WCBS-AM-FM, New York.
Pennsylvania: WOGL-AM-FM, Philadelphia.
Texas: KTXQ(FM), Dallas-Fort Worth; KLTR(FM), Houston.
Other Holdings:
Midwest Sports Channel.

CELLULAR PHONE CENTERS INC.

844 N. 4th St.
Philadelphia, PA 19123
Phone: 215-574-0104
Ownership: David W. Allen, Pres.-Secy., 50%; Harry R. Jenny Jr., V.P.-Treas., 50%.
TV Stations (1):
New Jersey: WWAC-TV, Atlantic City.

CENTENNIAL COMMUNICATIONS INC.

1318 Spratley St.
Portsmouth, VA 23704
Phone: 804-393-2501

Officers:

Raymond B. Bottom Jr., Chmn. & Chief Exec. Officer
W. Howard Jemigan Jr., Pres. & Chief Operating Officer
Ernest T. Harris, Sr. V.P., Sales
L. R. Baker, V.P., Finance
David C. Whitener, V.P., Programming/Operations
Robert L. Freeman Jr., Secy.
Branch Office:
753 Thimble Shoals Blvd.
Suite 1B
Newport News, VA 23606
Phone: 804-873-2727
Ownership: Raymond B. Bottom Jr., 68.61%; Robert L. Freeman, 10.53%; W. Howard Jemigan Jr., 3.26%; Ernest T. Harris, 2.06%; Robert L. Freeman Jr., 5.26%; Dorothy Duffy, 1.58%.
TV Stations (1):
Virginia: WGNT, Portsmouth-Norfolk-Newport News.

CENTURY TELECAST CORP.

5915 Ponce de Leon Blvd.
Coral Gables, FL 33146
Officer:
Adolpho Flores, Pres.
Ownership: Adolpho Flores, 30%; Ramon Rodriguez, 30%; Florida Financial Advisors Inc., 30%; Rev. Jose D. Camacho, 7%. FFAI ownership: Anthony Esteves & Linda Esteves, jointly.
TV Stations (2):
Puerto Rico: WTRA, Mayaguez; WRWR-TV, San Juan.

CHAMBERS COMMUNICATIONS CORP.

Box 7009
2225 Coburg Rd.
Eugene, OR 97401
Phone: 503-485-5611
Officers:
Carolyn S. Chambers, Pres.
Scott Chambers, Exec. V.P. & Chief Operating Officer
Sylvia Sycamore, Sr. V.P., Policy, Planning & Administration
John C. Ohm, Secy.
Ownership: Carolyn S. Chambers.
Represented (legal): Arnold, Gallagher, Saydock, Perrell & Roberts.
TV Stations (3):
Oregon: KEZI, Eugene; KDKF, Klamath Falls; KDRV, Medford.
Other Holdings:
Cable.

CHANNEL 2 BROADCASTING CO.

1802 136th Place NE
Bellevue, WA 98005
Phone: 206-562-7997
Fax: 206-562-4785
Officers:
Jessica L. Longston, Chmn. & Chief Exec. Officer
Alvin O. Bramstedt, Jr., Chief Operating Officer
Greg D. Zaser, Chief Financial Officer
Ownership: Zaser & Longston Inc. ZLI ownership: Jessica L. Longston, 45.73%; Cora V. Zaser, 24.25%; Kathleen A. Zaser, 7.7%; Victorene Z. Edson, 7.7%; Greg D. Zaser, 7.77%; Charles T. Brownlow, 0.47%; Kathleen Ward, 1.94%. Longston, Zaser, Edson, Brownlow & Ward own KDSN(AM) & KDRM(FM), Moses Lake, WA. Langston owns Othello Outlook (Othello, WA newspaper) and Columbia Basin Farmer (Othello, WA magazine).
Represented (legal): Fisher, Wayland, Cooper & Leader.
TV Stations (1):
Alaska: KTUU-TV, Anchorage.

CHANNEL 6 INC.

Box 6103
17 S. 3rd St.
Temple, TX 76503-6103
Phone: 817-773-1633
Ownership: Annyse Sue Mayborn, Pres.
TV Stations (1):
Texas: KCEN-TV, Temple-Waco.
Newspapers:
Texas: Temple Daily Telegram, Killeen Herald.

CHANNEL 17 ASSOCIATES LTD.

Box 031710
Tuscaloosa, AL 35403-5710
Phone: 205-345-1117
Fax: 205-345-1173
Officers:
David R. DuBose, Pres.
Richard Brennan, V.P.-Secy.
Ownership: Channel 17 of Tuscaloosa Inc., Gen. Partner; David R. DuBose, 68.8%; Richard G. Brennan, 11.9%; Karen C. Brennan, 10%.
Represented (legal): Mullin, Rhyne, Emmons & Topel, P.C.
TV Stations (1):
Alabama: WDBB, Tuscaloosa.

CHANNEL 33 INC.

3840 S. Jones Blvd.
Las Vegas, NV 89103
Phone: 702-873-0033
Officers:
Dan Koker, Chief Exec. Officer
Stephen M. Groesbeck, Chief Operating Officer
Mary F. Koker, Chief Financial Officer
Ownership: Dan Koker, 25.5%; Mary F. Koker, 25.5%; Kimberly D. Koker, 17%; Daniel Koker II, 17%; Lawrence G. DePaulis, 15%.
TV Stations (1):
Nevada: KFPT, Las Vegas.

CHANNEL 41 INC.

Box 1616
Battle Creek, MI 49106
Phone: 616-968-9341
Officers:
William J. Lawrence, Chmn.
John W. Lawrence, Pres. & Chief Exec. Officer
Denny Monroe, Chief Financial Officer
Ownership: John W. Lawrence, 59%; William J. Lawrence Jr., 39%; Dr. H. Lewis Batts Jr., 2%.
TV Stations (1):
Michigan: WOTV, Battle Creek-Grand Rapids-Kalamazoo.

CHANNEL 68 BCSTG. CORP.

16948 Buchanan Trail W
Mercersburg, PA 17326
Phone: 717-263-6852
Officer:
Gabriel Osho, V.P. & Gen. Mgr.
Ownership: Good Companion Broadcasting Co. GBC ownership: William S. Dick, 16.6%; W. Donald Diehl, 16.6%; Jerry Foreman, 16.6%; Roy Grove, 16.6%; Jerry Jacobs, 16.6%; James M. Rush, 16.6%.
Represented (legal): McCabe & Allen.
TV Stations (1):
Maryland: WJAL, Hagerstown.

CHESAPEAKE BAY HOLDING CO. INC.

8 Sail Court
Portsmouth, VA 23703
Phone: 804-483-2993
Officers:
Richard J. Davis, Pres.
Aubrey E. Loving Jr., Secy.
Ownership: Richard J. Davis.

TV Stations (3):
Tennessee: WEMT, Greenville; WMTU,
Jackson; WLMT, Memphis.

CHRIS-CRAFT INDUSTRIES INC.

600 Madison Ave.
New York, NY 10022
Phone: 212-421-0200
Officers:
Herbert J. Siegel, Chmn. & Pres.
Evan Thompson, Pres., Broadcast Div.
William Frank, V.P.
Represented (legal): Hogan & Hartson.
TV Stations (2):
California: KCOF, Los Angeles.
Oregon: KPTV, Portland.
Other Holdings:
See listings for BHC Communications Inc. &
United Television Inc.

CHRISTEL BROADCASTING INC.

4120 E. Parham
Richmond, VA 23228
Phone: 804-672-6565
Officers:
Jim Campana, Pres.
Phil DeLorme, Engineering Dir.
Represented (legal): May & Dunne, Char-
tered.
TV Stations (1):
Virginia: WZDK, Ashland.

**CHRISTIAN COMMUNICATIONS
CENTER INC.**

775 Pike St.
Clarksburg, WV 26301
Phone: 304-623-5782
Officers:
Arthur Armstrong, Pres.
Lucien Sammons Jr., V.P.
Jack L. Kincaid, Secy.
Represented (legal): Gammon & Grange.
TV Stations (1):
West Virginia: WLYJ, Clarksburg.

**CHRISTIAN COMMUNICATIONS OF
CHICAGOLAND INC.**

38 S. Peoria
Chicago, IL 60607
Phone: 312-433-3838
Fax: 312-433-3839
Officers:
Jenny K. Rose, Chmn. & Chief Exec. Officer
Jim Nichols, Chief Financial Officer
Ownership: Non-profit corp.
Represented (legal): Fisher, Wayland, Cooper & Leader.
TV Stations (1):
Illinois: WCFC-TV, Chicago.
Other Holdings:
LPTV.

CHRISTIAN FAITH BROADCAST INC.

Box 247
3809 Maple Ave.
Castalia, OH 44824
Phone: 419-684-5311
Officers:
Shelby Gilliam, Pres.
Debra Yost, Secy.
Ownership: Non-stock corp.
Represented (legal): May & Dunne, Char-
tered.
TV Stations (2):
Michigan: WLLA, Kalamazoo.
Ohio: WGGN-TV, Sandusky.
Radio Stations:
Ohio: WGGN(FM), Castalia.

CHRISTIAN TELEVISION NETWORK

Box 6922
Clearwater, FL 34618
Phone: 813-535-5622
Fax: 813-531-2497
Officers:
Robert R. D'Andrea, Pres.
Neville Chankersingh, Chief Financial Officer

Don MacAllister, V.P.
Wayne Wetzel, Secy.-Treas.
Ownership: Non-profit, non-stock corp.
Represented (legal): Gammon & Grange.
TV Stations (4):
Alabama: WSWS, Opelika-Auburn.
Florida: WCLF, Clearwater; WFGC, Palm
Beach; WHBR, Pensacola.
Tennessee: WHTN, Murfreesboro-Nashville.

**CHRISTIAN TELEVISION OF
OHIO INC.**

10077 Jacksontown Rd.
Box 770
Thornville, OH 43076
Phone: 614-833-0771
Fax: 614-323-3242
Officers:
William Jasper, Chmn.
Betty J. Stanley, Pres.
James Chiero, Mktg. Dir.
Lillian Davis, Secy.
Galon Rodabaugh, Treas.
Represented (legal): Baraff, Koerner, Olender
& Hochberg.
TV Stations (1):
Ohio: WSFJ, Newark.

**CHRISTIAN TELEVISION OF PALM
BEACH COUNTY—See Christian Television
Network.**

CHRONICLE BROADCASTING CO.

Box 3412
1001 Van Ness Ave.
San Francisco, CA 94119
Phone: 415-441-4444
Fax: 415-561-8069
Officer:
Laura Rieman, V.P., Finance & Administra-
tion
Branch Office:
400 N. Capitol St. NW
Suite 325
Washington, DC 20001
Phone: 202-347-2700
Ownership: Chronicle Publishing Co. Chron-
icle Publishing publishes the San Francis-
co Chronicle (CA), the Bloomington
Panatograph (IL), the Worcester Telegram
(MA) and the Worcester Evening Gazette
(MA) newspapers. Chronicle Publishing
also owns Western Communications Inc.,
cable MSO.
Represented (legal): Fletcher, Heald & Hil-
dreth.
TV Stations (5):
California: KRON-TV, San Francisco.
Kansas: KLBY, Colby; KUPK-TV, Garden City;
KAKE-TV, Wichita.
Nebraska: WOWT, Omaha.

**CITADEL COMMUNICATIONS CO.
LTD.**

17 Kraft Ave.
Bronxville, NY 10708
Phone: 914-793-3400
Fax: 914-793-3693
Officers:
Philip J. Lombardo, Pres. & Managing Gen.
Partner
Colleen Roach, V.P., Chief Financial Officer
Ownership: Philip J. Lombardo, controlling
interest.
Represented (legal): Latham & Watkins.
TV Stations (5):
Illinois: WHBF-TV, Rock Island.
Iowa: KCAU-TV, Sioux City.
Nebraska: KCAN, Albion.
New York: WMGC-TV, Binghamton.
Vermont: WVNY, Burlington-Plattsburgh, New
York.

CIVIC COMMUNICATIONS CORP.

214 4th St.
Clarksdale, MS 38164

Phone: 601-948-3333
Fax: 601-960-4435
Officers:
Aaron E. Henry, Chmn.
Frank E. Melton, Pres.-Chief Exec. Officer
William Cole, Secy.
Ownership: Aaron E. Henry, 50%; Frank Mel-
ton, 18.4%; William Cole, 1.47%.
Represented (legal): Blair, Joyce & Silva.
TV Stations (3):
Mississippi: WLBT-TV, Jackson.
Texas: KTRE, Lufkin-Nacogdoches; KLTW,
Tyler-Longview.

DONALD E. CLARK

4344 Laura St.
Charlotte Harbour, FL 33980
TV Stations (3):
Wisconsin: WEUX, Chippewa Falls (CP);
WGBA, Green Bay; WLAX, La Crosse.

CLEAR CHANNEL TELEVISION INC.

Box 659512
San Antonio, TX 78265-9512
Phone: 512-822-2828
Officers:
L. Lowry Mays, Chief Exec. Officer
J. Daniel Sullivan, Pres. & Chief Operating
Officer
Mark Mays, Sr. V.P., Operations
Randall Mays, V.P. & Treas.
Bonnie K. Liebmann, Secy.
Ownership: Clear Channel Communications
Inc. CCCI ownership: L. Lowry Mays, de
facto controlling stockholder.
Represented (legal): Cohn & Marks.
TV Stations (9):
Alabama: WPML, Mobile.
Arizona: KTTU-TV, Tucson.
Arkansas: KLRT, Little Rock.
Florida: WAWS-TV, Jacksonville.
Kansas: KAAS-TV, Salina; KSAS-TV, Wichi-
ta.
Minnesota: KITN-TV, Minneapolis-St. Paul.
Oklahoma: KOKI-TV, Tulsa.
Tennessee: WPTY-TV, Memphis.
Radio Stations:
Connecticut: WELI(AM) & WKCI(FM), New
Haven.
Florida: WRBQ-AM-FM, Tampa.
Kansas: KOAM(AM) & KEYN-FM, Wichita.
Kentucky: WHAS(AM) & WAMZ(FM), Louis-
ville.
Louisiana: WQUE-AM-FM, New Orleans.
Oklahoma: KTOK(AM) & KJYO(FM), Oklaho-
ma City; KAKC(AM) & KMOD(FM), Tulsa.
Texas: KPEZ(FM), Austin; KTAM(AM) &
KORA(FM), Bryan; KALO(AM) & KYYS(FM),
Port Arthur; KSJL(AM), WDAI(AM),
KAJA(FM) & KQXT(FM), San Antonio.
Virginia: WRVA(AM) & WRVQ(FM), Rich-
mond.
Other Holdings:
Virginia News Network.

CLG MEDIA OF WILMINGTON INC.

225 High Ridge Rd.
Stamford, CT 06905
Phone: 203-975-3200
Officers:
William S. Bishop, Chmn.
Leon F. Melazzo, Pres.
Michael O. Peterson, Exec. V.P.-Treas.
Janet K. Williams, Sr. V.P.
Thomas Allen, V.P.
Linda A. Harvey, Secy.
Ownership: Chrysler Financial Corp.
TV Stations (1):
North Carolina: WWAY, Wilmington.

GARY M. COCOLA

Box 3437
Pinedale, CA 93650
Phone: 209-432-7383
Fax: 209-435-3201

TV Stations (1):
California: KGMC, Clovis.
Other Holdings:
LPTV.

PEDRO ROMAN COLLAZO

Penthouse, Darlington Bldg.
Rio Piedras, PR 00925
Phones: 809-756-8700; 809-764-1077
TV Stations (2):
Puerto Rico: WVEO, Aguadilla; WSJU, San
Juan.

**COLUMBUS FAMILY
BROADCASTING INC.**

Rankin Square
1025 First Ave.
Columbus, GA 31902
Phone: 404-561-5400
Officers:
John D. Pezold, Pres.-Treas.
Sharon Moloney, V.P. & Gen. Mgr.
JoRhee Pezold, Secy.
Ownership: John D. Pezold. Pezold owns
98.9% of Augusta Family Broadcasting Inc.
(see listing), licensee of WFXG(TV), Au-
gusta, GA.
TV Stations (1):
Georgia: WXTX, Columbus.

COMBINED BROADCASTING INC.

420 N. 20th St.
Philadelphia, PA 19130
Phone: 215-563-5757
Officers:
Albert P. Krivin, Chmn.
Robert E. O'Connor, Chief Operating Officer
Sharon L. Holloway, Chief Financial Officer
William Jack Adams, Dir.
Craig Davis, Dir.
Taiton R. Embry, Dir.
Charles W. Fries, Dir.
Barry Thurston, Dir.
Richard T. Robertson, Dir.
Ownership: Executive Life Insurance Co.;
MCA Inc.; Magten Asset Management
Corp.; Paramount Communications Inc.,
shareholders.
Represented (legal): Loeb & Loeb.
TV Stations (3):
Florida: WBFS-TV, Miami.
Illinois: WGBO-TV, Joliet.
Pennsylvania: WGBS-TV, Philadelphia.

**COMMUNICATIONS PROGRAMMING
AGENCY INC.**

318 Mira Loma Ave.
Glendale, CA 60559
Phone: 818-500-0001
Fax: 818-500-7493
Officers:
Glen A. Chambers, Pres.
Beverly Chambers, V.P.
Ronna Scott, Secy.
Ownership: Glen A. Chambers, 40%; Beverly
Chambers, 40%; Ronna Scott, 20%.
Represented (legal): Cohen & Berfield.
TV Stations (1):
Oregon: KEBN, Salem.
LPTV Permittees (1):
Oregon: K63EV, Eugene-Springfield.

CONTINENTAL BROADCASTING LTD.

Suite 349
11300 4th St. N
St. Petersburg, FL 33716-2922
Phone: 813-577-1600
Fax: 813-576-3851
Officers:
Benjamin Diesbach, Pres.
Patrick M. Murphy, V.P., Secy.-Treas.
W. Robert Coltham, V.P. & Asst. Secy.
J. Taylor Crandall, V.P. & Asst. Secy.
Ownership: Robert M. Bass, 99.76%; David
Borderman, 0.1%; J. Taylor Crandall,

TV Station Owners

0.009%. Bass is principal of Robert M. Bass Group cable MSO.
Represented (legal): Hogan & Hartson.
TV Stations (4):
California: KOVR, Stockton-Sacramento.
Ohio: WSYX, Columbus.
South Carolina: WAXA, Anderson; WLOS, Greenville-Spartanburg & Asheville, NC.
Radio Stations:
New Mexico: KZSS(AM) & KZRR(FM), Albuquerque.

CONTINENTAL TELEVISION NETWORK INC.

118 6th St. S.
Great Falls, MT 59401
Phone: 406-761-8816
Fax: 406-454-3484
Officers:
James Colla, Pres.
Penny Adkins, V.P.
Ownership: James Colla, 72.5%; William Cordingley, 12.5%; L. A. (Al) Donohue, 12.5%; Penny Adkins, 2.5%.
Represented (legal): Reddy, Begley & Martin; Dorsey & Whitney.
TV Stations (2):
Montana: KQWB, Butte (CP); KTGF, Great Falls; KTMF, Missoula.
Other Holdings:
LPTV.

COOK INLET COMMUNICATIONS CORP.

Suite 450
1800 Ave. of the Stars
Los Angeles, CA 90067
Officers:
Roy M. Huhndorf, Chmn. & Chief Exec. Officer
George V. Kriste, Pres. & Chief Operating Officer
Lance W. Anderson, V.P., Chief Financial Officer & Asst. Secy.
Lewis Freifeld, V.P. & Gen. Mgr.
Patrick M. Marrs, Secy.-Treas.
Edward L. Barlow, Asst. Secy.
Ownership: Cook Inlet Region Inc., Gen. Partner, 80%; WCC Associates, Ltd. Partner, 20%.
TV Stations (2):
Connecticut: WTNH-TV, New Haven-Hartford.
Tennessee: WSMV, Nashville.
Radio Stations:
Maryland: WPGC-AM-FM, Morningside.
Texas: KFMK(FM), Houston.
Utah: KFMV(AM) & KZOL(FM), Provo.
Washington: KUBE(FM), Seattle.

CORNERSTONE TELEVISION INC.

Rte. 48, Signal Hill Dr.
Wall, PA 15148-1499
Phone: 412-824-3930
Officers:
R. Russell Bixler, Chmn. & Pres.
Oleen Eagle, Exec. V.P.
Thomas A. Scott, V.P., Finance & Treas.
Dolores Richert, Secy.
Linford MacDonald, Dir.
Ownership: Non-profit organization. R. R. Bixler, 20%; Oleen Eagle, 20%; John W. Foreman, 20%; Linford MacDonald, 20%; Dr. Mitchell Nickols, 20%.
Represented (legal): Gammon & Grange.
TV Stations (3):
New York: WOCD, Amsterdam; WYDC, Coming (CP).
Pennsylvania: WKBS-TV, Altoona; WPCB-TV, Greensburg-Pittsburgh.
Other Holdings:
LPTV.

CORPORATION FOR GENERAL TRADE

2633 W. State Blvd.
Fort Wayne, IN 46808

Phone: 219-422-7474
Ownership: Joseph R. Cloutier Trust.
TV Stations (1):
Indiana: WKJG-TV, Fort Wayne.

CORRIDOR BROADCASTING CORP.

Suite 302
2555 M St. NW
Washington, DC 20037
Phone: 202-828-0814
Fax: 202-828-4136
Officers:
Nolanda S. Hill, Pres.
Ken White, Chief Financial Officer
Ownership: Nolanda Hill.
Represented (legal): Patton, Boggs & Blow.
TV Stations (2):
District of Columbia: WFTY, Washington.
Massachusetts: WUNI, Worcester.

COSMOS BROADCASTING CORP.

Box 789
Greenville, SC 29602
Phone: 803-292-4370
Fax: 803-292-4420
Officers:
James R. Sefert, Chmn. & Chief Exec. Officer
James M. Keelor, Pres.
Conrad L. Cagle, V.P., WFE-TV
Clyde W. Anderson, V.P., KAIT-TV
Guy W. Hempel, V.P., WAVE
Ron F. Loewen, V.P., WIS
Melbourne A. Stebbins, V.P., WTOL-TV
James D. Serra, V.P., KPLC-TV
G. Neil Smith, V.P., Finance
J. Harold Culver, V.P., WSFA
Ownership: Liberty Corp.
Represented (legal): Dow, Lohnes & Albertson.
TV Stations (7):
Alabama: WSFA, Montgomery.
Arkansas: KAIT-TV, Jonesboro.
Indiana: WFE-TV, Evansville.
Kentucky: WAVE, Louisville.
Louisiana: KPLC-TV, Lake Charles.
Ohio: WTOL-TV, Toledo.
South Carolina: WIS, Columbia.

COSTA DE ORO TELEVISION INC.

Suite A
6020 Nicolle
Ventura, CA 93003
Phone: 805-650-8875
Fax: 805-650-8875
Officers:
Walter F. Ulloa, Pres. & Chief Exec. Officer
Tila Estrada, Chief Financial Officer
Ownership: Walter F. Ulloa, 50%; Leopoldo Ramos, 25%; Tila Estrada, 5.67%; Romualdo Ochoa, 5.67%; Leonard Driz, 5.67%; Philip Villa, 5.67%; Lydia G. Thompson, 2.3%. For Ulloa's other interests, see Golden Hills Bcstg. Inc.
Represented (legal): William Goddard.
TV Stations (1):
California: KSTV-TV, Ventura.
Other Holdings:
LPTV.

COUNTERPOINT COMMUNICATIONS INC.

Box 2988
999 Whalley Ave., No. 2A
New Haven, CT 06515-0088
Phone: 203-307-2711
Fax: 203-387-3356
Officers:
David L. Brewer, Pres.
Edward D. Taddei, V.P.
Dolores McGuinness, Secy.
Marlene DeMio, Treas.
Ownership: David L. Brewer, 20%; Edward D. Taddei, 20%; Dolores McGuinness, 20%; Marlene DeMio, 20%; James Moriarty, 20%.
TV Stations (1):
Connecticut: WTXN, Waterbury.

COX ENTERPRISES INC.

1400 Lake Hearn Dr. NE
Atlanta, GA 30319
Phone: 404-843-5000
Fax: 404-843-5142
Officers:
James C. Kennedy, Chmn. & Chief Exec. Officer
John R. Dillon, Sr. V.P. & Chief Financial Officer
Timothy W. Hughes, V.P., Human Resources
Preston B. Barnett, V.P.
John G. Boyette, V.P. & Controller
William L. Killen Jr., V.P., Planning & Analysis
Dean H. Eisner, Treas.
James A. Hatcher, Secy. & Gen. Counsel
David E. Easterly, Pres., Newspaper Publishing Div.
Nicholas D. Trigony, Pres., Broadcast Div.
James D. Robbins, Pres., Cable Television Div.
Darryl M. Ceccoli, Pres., Automobile Auctions Div.
Branch Offices:
Broadcasting
400 N. Capitol St.
Suite 189
Washington, DC 20001
Phone: 202-737-0277
Andrew M. Cassells, Bureau Chief
Newspaper
2000 Pennsylvania Ave. NW
Suite 10000
Washington, DC 20006
Phone: 202-331-0900
Andrew J. Glass, Bureau Chief
Government Affairs
1301 Connecticut Ave. NW
Suite 200
Washington, DC 20036
Phone: 202-296-4933
Ownership: Cox family, 97%, principally Anne Cox Chambers & Barbara Cox Anthony.
Represented (legal): Dow, Lohnes & Albertson.
TV Stations (6):
California: KTVU, Oakland-San Francisco.
Florida: WFTV, Orlando-Daytona Beach-Melbourne.
Georgia: WSB-TV, Atlanta.
North Carolina: WSOC-TV, Charlotte.
Ohio: WHIO-TV, Dayton-Springfield.
Pennsylvania: WPXI, Pittsburgh.
Cable Holdings:
Cox Cable Communications (see listing).
Radio Stations:
California: KF(AM) & KOST(FM), Los Angeles.
Florida: WSUN(AM) & WWRM(FM), St. Petersburg-Tampa; WIOD(AM) & WFLC(FM), Miami.
Georgia: WSB-AM-FM, Atlanta.
Illinois: WCKG(FM), Elmwood Park (Chicago).
North Carolina: WSOC-FM, Charlotte.
Ohio: WHIO(AM) & WHKO(FM), Dayton.
Texas: KLRX(FM), Dallas.
Newspapers:
Arizona: Chandler Arizonan Tribune, Gilbert Tribune, Mesa Tribune, Tempe Daily News Tribune, The Yuma Daily Sun.
Colorado: The Daily Sentinel (Grand Junction).
Florida: Palm Beach Daily News (West Palm Beach), The Palm Beach Post (West Palm Beach).
Georgia: The Atlanta Journal, The Atlanta Constitution.
Ohio: Dayton Daily News, Springfield News-Sun.
Texas: Austin American-Statesman, Longview News-Journal, The Lufkin Daily News, The Daily Sentinel (Nacogdoches),

Waco Tribune-Herald. Also publishes weeklies.
Other Holdings:
Magazines, services.

CTV OF OERRY INC.

TV 50 Place
Derry, NH 03038
Phone: 603-434-8850
Fax: 603-434-8627
Officers:
Gerald Q. Nash, Chmn.
Donna L. Cole, Chief Exec. & Financial Officer
Ownership: Nash Family, 50%; James K. Stellos, 50%.
TV Stations (1):
New Hampshire: WNDS, Derry.

DALLAS MEDIA INVESTORS CORP.

433 Regal Row
Dallas, TX 75247
Phone: 214-637-2727
Officers:
John A. McKay, Pres.
Francis A. Green, Secy.-Treas.
Ray Luckey, Chief Financial Officer
Dan Corken, Mktg. Dir.
Mark Lamberti, Programming Dir.
Jim Kaufman, Engineering Dir.
Ownership: Warburg, Pincus Capital Partners Ltd., 75%; John A. McKay, 10%; remainder uncommitted.
TV Stations (1):
Texas: KDFI-TV, Dallas-Fort Worth.

DAVIS-GOLOFARB CO.

Suite 2800
2121 Ave. of the Stars
Los Angeles, CA 90067
Phone: 213-551-2288
Fax: 213-286-9359
Ownership: John A. Davis, 70%; Barbara E. Goldfarb & Joseph H. Goldfarb, 30% jointly.
Represented (legal): Leventhal, Senter & Lerman.
TV Stations (3):
California: KCPM, Chico.
Missouri: KSPR, Springfield.
Texas: KMID, Midland & Odessa.
LPTV Stations (1):
California: K18AD, Oroville.
TV Translators:
Texas: K12FM, Fort Stockton.

DECATUR FOURSQUARE BCSTG. INC.

2510 Parkway Court
Decatur, IL 62526
Phone: 217-428-2323
Officers:
Dale A. Downs, Pres.
James Rossi, Chief Financial Officer
A. Ray Jones, V.P.
Pamela Haycraft, Programming Dir.
Harold Cleveland, Secy.
Ownership: International Church of the Four-square Gospel. ICFG is licensee of KHIS-AM-FM, Bakersfield & KFSG(FM), Los Angeles, CA.
Represented (legal): John Greenleaf Jr.
TV Stations (1):
Illinois: WFHL, Decatur.

DELAWARE VALLEY BROADCASTERS L.P.

520 N. Delaware Ave.
Philadelphia, PA 19123
Phone: 215-923-2661
Officers:
Elmer Lindale, Chmn.
Daniel G. Slape, Chief Exec. Officer
Ownership: Elmer Lindale, 50%; Daniel G. Slape, 40%.
TV Stations (1):
Delaware: WTGI-TV, Wilmington.

DELTA BROADCASTING INC.

131 Wind Chime Court
Raleigh, NC 27615
Phone: 919-846-8000
Officers:
Elbert M. Boyd Jr., Pres.-Treas.
Thomas Y. Baker III, V.P.
Mitchell L. Saied, V.P. & Gen. Mgr.
Jerry W. Boyd, Secy.
Ownership: Elbert M. Boyd Jr., 71.55%;
Thomas Y. Baker III, 23.85%; Jerry W.
Boyd, 3.97%; Billy Lee McClellan, 0.43%;
James E. Regalia, 0.2%.
Represented (legal): Tharrington, Smith &
Hargrove.
TV Stations (1):
North Carolina: WKFT, Fayetteville.

DELTA MANAGEMENT CORP.

Box 3921
Natchez, MS 39121
Phone: 601-442-4800
Ownership: Charles H. Chatelain. Chatelain
also owns KADN(TV), Lafayette, LA.
TV Stations (1):
Mississippi: WNTZ, Natchez.

DESERT COMMUNICATIONS V INC.

1850 N. Central
Phoenix, AZ 85004-1225
Phone: 602-207-4900
Officers:
Don A. Luttenegger, Pres.
Matthew M. Breynne, V.P.
Ward B. Carr, V.P.
William J. Hallinan, Secy.
Veronica D. Ciancola, Asst. Secy.
Betty J. Pecha, Asst. Secy.
Ernie L. Recsetor, Asst. Secy.
Ownership: Greyhound Financial Corp. Samuel
L. Eichenfield, Chmn.; Philip S. Belanek,
Pres.; Robert J. Fitzsimmons, V.P.-Treas.;
William J. Hallinan, V.P.-Secy.; Robert M.
Korle, V.P.; Bruno A. Marszowski, V.P.
TV Stations (1):
New York: WWTI, Watertown.
Other Holdings:
LPTV.

DESERT EMPIRE TV CORP.

Box 1506
Palm Springs, CA 92263
Phone: 619-568-3636
Officers:
John Conte, Pres.
Sirpuhe Philibosian Conte, Secy.-Treas.
Ownership: John Conte & Sirpuhe P. Conte,
jointly.
Represented (legal): Koteen & Naftalin.
TV Stations (1):
California: KMR-TV, Palm Springs.

DESOTO BROADCASTING INC.

2065 Cantu Court
Sarasota, FL 34232
Phone: 813-379-0062
Fax: 813-378-9224
Officers:
Danford L. Sawyer Jr., Pres.
John Chambers, Chief Financial Officer
Ownership: Ornni Investments International
Inc. Dill ownership: Danford L. Sawyer Jr.,
Chmn.-Pres.-Treas., 32%; Lucien I. Levy,
6.7%; remainder undisclosed.
TV Stations (1):
Florida: WBSV-TV, Venice-Sarasota.

DISPATCH PRINTING CO.

Box 1010
Columbus, OH 43216
Phone: 614-460-3700
Fax: 614-460-2812
Officers:
Thomas S. Stewart, V.P. & Gen. Mgr.
Gerald E. Cary, Chief Financial Officer

Ownership: Dispatch Printing Co. Publisher
of Columbus Dispatch, John F. Wolfe,
Pres. & Publisher.
Represented (legal): Crowell & Moring.
TV Stations (2):
Indiana: WTHR, Indianapolis.
Ohio: WBNS-TV, Columbus.
Other Holdings:
LPTV.
Ohio: WBNS-AM-FM, Columbus.

DIVERSIFIED COMMUNICATIONS INC.

Box 7437
5 Milk St.
Portland, ME 04112
Phone: 207-774-5981
Fax: 207-761-7915
Officers:
Josephine H. Detmer, Chmn.
Horace A. Hildreth Jr., Pres.
David H. Lowell, Exec. V.P. & Chief Operating
Officer
Paul G. Clancy, Chief Financial Officer
Ownership: Josephine H. Detmer, 17.9%;
Anne H. Russell, 16.6%; Horace A.
Hildreth Jr., 12.7%; William B. Russell,
3.4%; Katherine Pierce, 4.4%; Alison
Hildreth, 3.3%; John Pierce, 3.4%.
Represented (legal): Irwin, Campbell &
Crowe.
TV Stations (4):
Florida: WCJB, Gainesville.
Maine: WABI-TV, Bangor.
Pennsylvania: WYDU, Scranton & Wilkes-
Barre.
South Carolina: WPDE-TV, Florence.
LPTV Stations (1):
South Carolina: W68BZ, Myrtle Beach.
MMDS Systems:
New Hampshire: WMH716, Manchester
(CL).
Cable Holdings:
New England Cablevision Inc. (see listing in
Cable Ownership).
Radio Stations:
Maine: WABI(AM) & WYOU(FM), Bangor.
Other Holdings:
Magazine: Journal Publications (National
Fisherman, Seafood Business).

DOONREY MEDIA GROUP INC.

Box 17017
Fort Smith, AR 72917
Phone: 501-785-7810
Officers:
Fred W. Smith, Chief Operating Officer
E. (Pat) H. Patterson, Chief Financial Officer
Ownership: Donald E. Pray, Trustee.
Represented (legal): Haley, Bader & Potts.
TV Stations (1):
Nevada: KOLD-TV, Reno.
Other Holdings:
Cable.
Newspapers:
Arkansas: Fort Smith Southwest Times Re-
cord, Northwest Arkansas Morning News
(Rogers), Springdale News.
California: Chico Enterprise-Record, Lom-
poc Record, Ontario Daily Report, Pomona
Progress Bulletin, Red Bluff Daily News,
Redlands Daily Facts, Ukiah Daily Journal,
Vallejo Times-Herald, Woodland/Davis
Daily Democrat.
Hawaii: Hawaii Tribune-Herald (Hilo), West
Hawaii Today (Kailua-Kona).
Indiana: Washington Times-Herald.
Iowa: Clinton Herald, Oskaloosa Herald.
Kentucky: Glasgow Daily Times.
Mississippi: Picayune Item.
Missouri: Moberly Monitor-Index.
Nevada: Nevada Appeal (Carson City), Ely
Daily Times, Las Vegas Review-Journal.
New Mexico: Alamogordo Daily News.
North Carolina: The Courier-Tribune (As-
heboro).

North Dakota: Minot Daily News.
Oklahoma: Altus Times, Bartlesville Exam-
iner-Enterprise, Blackwell Journal-Tribune,
Chickasha Daily Express, Durant Daily
Democrat, Frederick Daily Leader, Guthrie
Daily Leader, Guymon Daily Herald,
Henryetta Daily Free-Lance, Holdenville
Daily News, Norman Transcript, Okmulgee
Daily Times, Pauls Valley Daily Democrat,
Pawhuska Journal-Capital, Wewoka Daily
Times.
Tennessee: Columbia Daily Herald.
Texas: Athens Daily Review, Borger News-
Herald, Cleburne Times-Review, Gains-
ville Daily Register, Jacksonville Daily
Progress, Kilgore News Herald, Sherman
Democrat, Sweetwater Reporter, Weather-
ford Democrat.
Washington: Aberdeen Daily World, Auburn
Daily Globe News, Kent Daily News Jour-
nal, Renton Daily Record Chronicle.
Other Holdings:
Outdoor advertising.
LPTV.

DOTHAN HOLDINGS I INC.

270 Park Ave.
New York, NY 10017
Phone: 212-310-6571
Officers:
Magna L. Dodge, Pres.
Saumyendra Bhattacharya, V.P.-Asst. Secy
Stephen Paras, Treas.-Asst. Secy.
Robert C. Carroll, Secy.
Ownership: Chemical Bank (see also Scare-
crow Inc.).
Television Stations (1):
Alabama: WTYT, Dothan.

DRAPER COMMUNICATIONS INC.

Box 2057
1729 N. Salisbury Blvd.
Salisbury, MD 21801
Phone: 301-749-1111
Fax: 301-749-6098
Officers:
Thomas H. Draper, Chmn.-Pres.
Bobby O. Beach, V.P., Finance & Chief Finan-
cial Officer
Ownership: Thomas H. Draper, 60%; remain-
der undisclosed.
Represented (legal): Arent, Fox, Kintner, Plot-
kin & Kahn.
TV Stations (2):
Maryland: WBOC-TV, Salisbury.
Texas: KGBT-TV, Harlingen.

DRES MEDIA INC.

920 S. Commerce St.
Las Vegas, NV 89106
Phone: 702-382-2121
Fax: 702-382-1351
Officers:
Frank E. Scott, Chmn.
Charlene Scott, Chief Operating Officer
Rick Scott, Chief Financial Officer
Ownership: Frank E. Scott family, 70%;
Broadcast West Inc., 10%; Alden Commu-
nications Corp., 10%; Channel 21 Corp.,
10%. BWI has interest in MDS interests;
Alden Communications has interest in
LPTV.
Represented (legal): Miller & Fields.
TV Stations (1):
Nevada: KRLR, Las Vegas.

R. H. DREWRY GROUP

Box 708
Lawton, OK 73502
Phone: 405-355-7000
Fax: 405-357-3811
Officer:
R. H. Drewry, Chmn.
TV Stations (2):
Texas: KWAB-TV, Big Spring; KWES-TV,
Odessa.

Cable Systems (1):
Oklahoma: Lawton.
Radio Stations:
Oklahoma: 69% of KSWD(AM), Lawton;
90% of KRHD-AM-FM, Duncan.
Other Holdings:
Television holdings: 69% of KSWO-TV Co.
Inc., licensee of KSWO-TV Lawton-Wichita
Falls, TX; percentage of Panhandle Tele-
casting Co. L.P., licensee of KFDA-TV
Amarillo, TX.

PENNY CRUCKER

5275 Hatch Dr.
Evergreen, CO 80439
Phone: 303-674-7047
Represented (legal): Cole, Raywid & Braver-
man.
TV Stations (1):
Florida: WEYS, Key West.

OUBUQUE TV LTD. PARTNERSHIP

1 Cycare Plaza
Dubuque, IA 52001
Phone: 319-556-4040
Fax: 319-557-7101
Officer:
Thomas G. Bond, Gen. Mgr.
Ownership: Thomas G. Bond, Gen. Partner &
Ltd. Partner; William M. Abernathy, Guy E.
Moman Jr., Thomas J. Joiner, John Hall
Nelson, Scott G. Davis & Fred H. Davis,
Ltd. Partners.
Represented (legal): Kaye, Scholer, Fierman,
Hays & Handler.
TV Stations (1):
Iowa: KDUB-TV, Dubuque.

THOMAS M. DUOODY, RECEIVER

101 S. 5th St.
Suite 1920
Louisville, KY 40202
TV Stations (1):
Florida: WTWC, Tallahassee.

OUOLEY COMMUNICATIONS CORP.

Suite 208-17
500 3rd St.
Wausau, WI 54401
Phone: 715-848-1456
Fax: 715-848-6189
Officers:
Robert L. Dudley, Chmn.
Richard D. Dudley, Pres.
John Dudley, Exec. V.P.
Nancy Dudley, V.P.
Mark Schoenfeldt, Chief Financial Officer
Ownership: Robert L. Dudley, 39.85%; Rich-
ard D. Dudley, 37.5%; Nancy Dudley,
10.55%; Mark Schoenfeldt, 6.05%; John
D. Dudley, 6.05%. Robert L. Dudley has
interest in SouthWest MultiMedia Corp.
(see listing).
Represented (legal): Wiley, Rein & Fielding.
TV Stations (2):
Michigan: WXXM, Grand Rapids.
Washington: KTZZ-TV, Seattle.

DUHAMEL BROADCASTING ENTERPRISES

Box 1760
Rapid City, SD 57709-1760
Phone: 605-342-2000
Fax: 605-342-7305
Officers:
William F. Duhamel Sr., Pres. & Gen. Mgr.
Dr. Peter A. Duhamel, V.P.
Monte Loos, Chief Operating Officer & Pro-
gramming Dir.
Verlyn Hammerstrom, Chief Financial Officer
Ownership: William F. Duhamel Sr., 63%; Dr.
Peter A. Duhamel, 37%.
Represented (legal): Fisher, Wayland, Coo-
per & Leader.
TV Stations (4):
Nebraska: KDUH-TV, Scottsbluff.

TV Station Owners

South Dakota: KHSD-TV, Lead; KOTA-TV, Rapid City.
Wyoming: KSGW-TV, Sheridan.
Radio Stations:
South Dakota: KOTA(AM), Rapid City; KEVZ(FM), Spearfish.

CLIFFORD E. ELEY, TRUSTEE

1133 Pennsylvania
Denver, CO 80203
Phone: 303-863-7500
TV Stations (2):
California: KSBW, Salinas-Monterey; KSBY, San Luis Obispo.

ENCUENTRO CHRISTIAN NETWORK CORP.

Box 310
Bayamon, PR 00621
Phones: 809-799-6400; 809-797-3447
Fax: 809-797-2450
Officers:
Rafael Torres Ortega, Pres.
Jofre Ayala, Chief Operating Officer
Ricardo Cruz, Chief Financial Officer
Ramon Luis Acevedo, V.P.
Ownership: Ramon Luis Acevedo, Daramid Ayala, Jofre Ayala, Waleska Colon, Ricardo Cruz, Carmelo Oreño, Iris Padilla, Victor Sotomayor Clavel & R. Torre Ortega, 11.1% each.
Represented (legal): Mitchell, Fielstra & Assoc.
TV Stations (1):
Puerto Rico: WECN, Naranjito.

ENGLES COMMUNICATIONS INC.

806 Enterprise St.
Cape Girardeau, MO 63701
Phone: 314-334-1223
Fax: 314-334-1208
Officers:
David Engles, Chmn. & Chief Exec. Officer
Steven B. Engles, Pres. & Chief Operating Officer
Robert Steinberg, Chief Financial Officer
Marilyn Weinman, V.P.
Esther Engles, Secy.
Susan Engles, Treas.
Branch Office:
302 E. De Young
Marion, IL 62959
Phone: 618-997-2223
Ownership: David Engles, 75%; Steven B. Engles, 25%.
TV Stations (1):
Missouri: KBSI, Cape Girardeau.

EPIC BROADCASTING CO.—See KCTI Acquisition Corp. & BSP Bcstg.

MICHAEL ESKRIDGE, OPERATING AGENT

Tak Communications Inc.
2200 Fletcher Ave.
Fort Lee, NJ 07024
Phone: 201-585-6455
TV Stations (8):
Hawaii: KHVO, Hilo; KITV, Honolulu; KMAU, Wailuku.
New York: WGRZ-TV, Buffalo.
Wisconsin: WQOW-TV, Eau Claire; WXOW-TV, La Crosse; WKOW-TV, Madison; WAOW-TV, Wausau.
Radio Stations:
Illinois: WKIO-FM, Champaign.
Pennsylvania: WUSL(FM), Philadelphia.

ESTRELLA BRILLANTE LTD. CO-PARTNERSHIP

800 Skyline Office Tower
Cleveland, OH 44115
Phone: 216-781-3010
Officers:
John C. Chaffee Jr., Pres.

Tom L. Bracanovich, V.P.
Kevan A. Fight, V.P.
John M. Schohl, Secy.
Ownership: Lucas Tomas Muniz, 20%; Milton Maltz, 2%; Malrite Communications Group Inc., 78% (see listing).
TV Stations (2):
Puerto Rico: WLII, Caguas-San Juan; WSUR-TV, Ponce.

EVANGELISTIC ALASKA MISSIONARY FELLOWSHIP

Box 0
North Pole, AK 99705
Phone: 907-488-2216
Officers:
Donald L. Nelson, Pres.
Genevieve L. Nelson, Exec. V.P.
Yvonne L. Carriker, Secy.-Treas.
Ownership: Non-profit corp.
Represented (legal): Fletcher, Heald & Hildreth.
TV Stations (1):
Alaska: KJNP-TV, North Pole.
Radio Stations:
Alaska: KJNP-AM-FM, North Pole.

EVENING POST PUBLISHING CO.

134 Columbus St.
Charleston, SC 29403-4800
Phone: 803-577-7111
Fax: 803-577-7111
Officers:
Peter Manigault, Chmn.
Ivan V. Anderson Jr., Pres.
Joseph F. Smoak, V.P.-Treas.
Arthur M. Wilcox, Secy.
Branch Office:
1255 23rd St. NW
Washington, DC 20037
Phone: 202-857-2500
Ownership: Peter Manigault, Principal.
Represented (legal): Dow, Lohnes & Albertson.

TV Stations (5):
Colorado: KOAA-TV, Pueblo-Colorado Springs.
Idaho: KIVI, Nampa-Boise-Caldwell.
Montana: KXLF-TV, Butte; KRTV, Great Falls; KPAX-TV, Missoula.
LPTV Permittees (1):
Montana: K26DE, Bozeman.
Newspapers:
South Carolina: Charleston Post & Courier, Charleston Evening Post, The Kingstree News, The Georgetown Times, Alken Standard.

Argentina: Buenos Aires Herald.
Other Holdings:
Features syndicator: Editor's Press Service Inc. (International).
Service company: White Oak Forestry Corp. (timberland management).

ROBINSON O. EVERETT

301 W. Main St.
Durham, NC 27702
TV Stations (3):
California: KECY-TV, El Centro-Yuma.
North Carolina: WFAY, Fayetteville; WJKA, Wilmington.
Other Holdings:
Broadcast holdings: Limited partner in permittee for WWRD Ch. 30, Wilson, NC.

FAMILY BROADCASTING CO. INC.

1404 5th Ave.
Afton, IA 50009
Phone: 515-967-6228
Ownership: Jerry D. Montgomery, Pres., 48%; Donna Montgomery, Secy., 48%; Betty J. Harris, V.P., 1%; Peggy Jo Kinden, 1%; Karla Schmidt, 1%; Opal Montgomery, 1%. For other interests, see listing for Jefferson Bcstg. Co. Inc.

TV Stations (1):
Kansas: KKFT, Fort Scott.
Nebraska: KTVG, Grand Island (CP).

FAMILY BROADCASTING ENTERPRISES

Box 4750
Rocky Mount, NC 27803
Phone: 919-972-4747
Fax: 919-985-1447
Officers:
Robert Chandler, Chmn. & Chief Financial Officer
Bob Pelletier, Chief Exec. & Chief Operating Officer
Ownership: Robert J. Pelletier, 50%; Robert M. Chandler Jr., 50%.
Represented (legal): Early & Chandler.
TV Stations (1):
North Carolina: WRMY, Rocky Mount.

F & I TV INC.

345 Woodlawn Dr.
Lawrence, KS 66049
Phone: 913-841-0604
Ownership: American Broadcasting Systems Inc. ABSI ownership: Frederick I. Shaffer III, Pres. Shaffer has radio interests.
TV Stations (1):
Colorado: KSBS-TV, Steamboat Springs.

FARRAGUT COMMUNICATIONS INC.

Box 10028
Yakima, WA 98909
Phone: 212-593-2626
Officer:
Marvin L. Shapiro, Pres.
Ownership: Katherine T. Glakas, Thomas E. Bolger & Richard E. Wiley, Principals.
Represented (legal): Wiley, Rein & Fielding.
TV Stations (2):
Washington: KNDU, Richland-Pasco-Kennewick; KNDO, Yakima.

FCVS COMMUNICATIONS INC.

1221 Sunset Blvd.
West Columbia, SC 29169
Phone: 803-791-5757
Ownership: VSC Holdings Inc., 69.75%; Walter K. Flynn, 23.25%; Murry Michaels, 6%; Jay Vadofsky, 1%. VSCHI ownership: E. Craig Coats Jr., 23.25%; Ronald M. Stuart, 23.25%; William J. Voute, 23.25%.
TV Stations (3):
Florida: WEVU, Naples-Fort Myers.
South Carolina: WACH, Columbia.
Tennessee: WKCH-TV, Knoxville.

FEDERAL BROADCASTING CO.

Suite 240
1533 N. Woodward Ave.
Bloomfield Hills, MI 48304
Phone: 313-646-6666
Fax: 313-645-8939
Officers:
Dale G. Rands, Chmn. & Chief Exec. Officer
Peter Kizer, Pres. & Chief Operating Officer
James A. Kizer, Exec. V.P.
Edward O. Ruffley, Chief Financial Officer
Lawrence S. Jackier, Secy.-Treas. & Gen. Counsel
Ownership: Federal Enterprises Inc. FEI ownership: Detroit General Retirement Fund, 15%; Detroit Police & Fire Pension Fund, 15%; Dale G. Rands, 13.53%; Lawrence S. Jackier, 10.29%; Peter A. Kizer, 9.62%; Lofelco Partnership, 6.54%; Acme Mill Inc., 4.65%; Edward O. Ruffley, 3.04%; others, each with less than 2%.
Represented (legal): Hogan & Hartson.
TV Stations (7):
Alabama: WCFT-TV, Tuscaloosa.
Iowa: KTVO, Ottumwa-Kirkville, Missouri.

Michigan: WTOM-TV, Cheboygan; WLUC-TV, Marquette; WPBN-TV, Traverse City-Cadillac.
Mississippi: WDAM-TV, Laurel-Hattiesburg.
New York: WSTM-TV, Syracuse.

FIREWEED COMMUNICATIONS CORP.

3700 Woodland Dr.
Anchorage, AK 99517
Phone: 907-345-2630
Ownership: Carol Schatz, Gen. Partner, 75%; William Hatley, Gen. Partner, 25%.
TV Stations (1):
Alaska: KYES, Anchorage.

FIRST CENTURY BROADCASTING

5101 Port Chicago Hwy.
Box 4242
Concord, CA 94520
Phone: 510-676-8969
Fax: 510-676-3659
Officers:
Ronald C. Haus, Pres.
Constance Haus, V.P.
Theodore Haus II, Dir.
Ronald H. Terry, Dir.
Gene Viglione, Dir.
TV Stations (1):
California: KFCB, Concord.

FIRST MEDIA CORP.

Box 10239
Washington, DC 20018
Officers:
Richard E. Marriott, Chmn.-Treas.
Glenn T. Porter, Pres.
Danny Masden, Exec. V.P.
Dale B. Williamson, V.P.-Asst. Treas.
Ownership: Richard E. Marriott, 49.9%; Nancy P. Marriott, 18%; Deborah M. Harrison, 7.69%; J. W. Marriott III, 7.69%; David S. Marriott, 7.69%; Steven G. Marriott, 7.69%; First Media Trust, Donna R. G. Marriott & Sterling B. Colton, Trustees, 7.69%; Glenn T. Potter, 1.29%.
TV Stations (1):
Florida: WCPX-TV, Orlando.

FIRST NATIONAL BROADCASTING CORP.

7075 Salt Creek Hwy.
Casper, WY 82601
Phone: 307-577-5923
Officers:
Allen Gelbard, Pres.
Edward H. Cohen, Vice Chmn.
Frederic Bauer, V.P.
Ownership: Allen Gelbard, 26.98%; Edward H. Cohen, 26.98%; Frederic Bauer, 26.98%; William Capri Estate, 9.52%; Jay Zuckerman, 4.76%.
Represented (legal): Dow, Lohnes & Albertson.
TV Stations (2):
Wyoming: KFNR, Rawlins; KFNE, Riverton.

FISHER BROADCASTING INC.

100 4th Ave. N
Seattle, WA 98109
Phone: 503-231-4256
Fax: 206-443-4014
Officers:
John F. Behnke, Chmn.
Patrick M. Scott, Pres. & Chief Exec. Officer
Howard Wilkinson, V.P. & Chief Financial Officer
Phelps K. Fisher, Exec. V.P., Mktg.
Don Wilkinson, V.P. & Dir. of Engineering
Branch Office:
444 N. Capitol St. NW
Suite 601 A
Washington, DC 20001
Phone: 202-783-0322
Tim Hillard, Bureau Chief
Ownership: Fisher Companies Inc.

Represented (legal): Fisher, Wayland, Cooper & Leader.
 TV Stations (2):
 Oregon: KATU, Portland.
 Washington: KOMD-TV, Seattle.
 LPTV Stations (1):
 Oregon: K45CV, Albany, Corvallis & Lebanon.
 Radio Stations:
 Washington: KOMD(AM), Seattle.

JOHN S. FITTS

42-650 Melanie Place
 Palm Desert, CA 92211
 Phone: 619-773-0342
 Fax: 61-773-5107
 Represented (legal): Arnold & Porter.
 TV Stations (1):
 California: KESQ-TV, Palm Springs-Indio.

FLYING A COMMUNICATIONS L.P.

Box 2276
 Martinsburg, WV 24501
 Phone: 304-267-6060
 Officers:
 Ralph Albertazzi, Pres.
 Gary L. Portmess, V.P. & Gen. Mgr.
 Ownership: Ralph Albertazzi, 79%; E. E. Stout Jr., 1.5%; Insulated Limited Partners, 19.5%.
 Represented (legal): Ginsburg, Feldman & Bress, Chartered.
 TV Stations (1):
 West Virginia: WYVN, Martinsburg.

FORT MYERS BCSTG. CO.

Box 1060
 Fort Myers, FL 33902
 Phone: 813-334-1131
 Officers:
 Joseph C. Schwartzel, V.P. & Gen. Mgr.
 Karen A. Skinner, Chief Financial Officer
 Ownership: Arthur B. McBride Jr., 50%; Edward J. McBride Family, 50%.
 Represented (legal): Leibowitz & Spencer.
 TV Stations (1):
 Florida: WINK-TV, Fort Myers.
 Radio Stations:
 Florida: WINK-AM-FM, Fort Myers.

FORUM COMMUNICATIONS CO.

Box 2020
 201 N. 5th St.
 Fargo, ND 58107
 Phone: 701-235-7311
 Officers:
 William C. Marcil, Pres. & Chief Exec. Officer
 Mark Prather, Chief Operating Officer
 Lloyd Case, Chief Financial Officer
 Ownership: Jane B. Marcil & William C. Marcil, 100% jointly.
 Represented (legal): Wiley, Rein & Fielding.
 TV Stations (4):
 North Dakota: KBMY, Bismarck; WDAZ-TV, Devils Lake-Grand Forks; WDAY-TV, Fargo; KMCY, Minot.
 Radio Stations:
 Nebraska: KMMJ(AM) & KNTY(FM), Grand Island.
 North Dakota: WDAY-AM-FM, Fargo.
 Other Holdings:
 Minnesota: Echo Press, Alexandria (bi-weekly); Detroit Lake Tribune (bi-weekly); Park Rapids Enterprise (weekly); Wadena Pioneer Journal (weekly); West Central Daily Tribune, Willmar.
 North Dakota: Fargo Forum.

FOUCE AMUSEMENT ENTERPRISES INC.

Suite B200
 6655 W. Sahara Ave.
 Las Vegas, NV 89102
 Phone: 702-221-1919
 Fax: 702-221-1999

Officers:
 Frank Fouce, Pres.
 Stephen J. Fouce, V.P.-Asst. Secy.
 Laura B. Fouce, V.P.-Treas.
 Betty Fouce, Secy.
 Ownership: Frank Fouce & Betty Fouce, 66% jointly; Stephen J. Fouce, 5.5%; Laura B. Fouce, 5.5%; Thomas A. Fouce, 5.5%; Paula M. Fouce, 5.5%; Martha P. Fouce, 5.5%; Victoria L. Fouce, 5.5%; Julian T. Fouce Irrevocable Trust, Laura B. Fouce, trustee, 1%.
 TV Stations (1):
 California: KRCA, Riverside-Los Angeles.

CRAIG L. FOX—See Mohawk Valley Broadcasting Inc.

FOX TELEVISION STATIONS INC.

5746 Sunset Blvd.
 Los Angeles, CA 90028
 Phone: 213-856-1870
 Fax: 213-856-1659
 Officers:
 Les Hinton, Chmn. & Chief Exec. Officer
 Mitchell Stern, Pres. & Chief Operating Officer
 William Lincoln, V.P. & Chief Financial Officer
 Steve Leblang, V.P., Programming
 Branch Office:
 5151 Wisconsin Ave. NW
 Washington, DC 20016
 Phone: 202-244-5151
 Tom Herwitz, Corporate & Legal Affairs
 Ownership: Fox Inc.: K. Rupert Murdoch, 76%; Newstel Holdings Inc., 24%. Murdoch has multiple media holdings in U.S. & abroad. Fox Inc. owns Fox Broadcasting Co., a TV network & Twentieth Century-Fox Film Corp.
 TV Stations (8):
 California: KTTV, Los Angeles.
 District of Columbia: WTTG, Washington.
 Georgia: WATL, Atlanta.
 Illinois: WFLD, Chicago.
 New York: WNYW, New York.
 Texas: KDAF, Dallas; KRIV, Houston.
 Utah: KSTU, Salt Lake City.
 Newspapers:
 Publishing holdings: News America Publishing Inc., 1211 Ave. of the Americas, New York, NY 10036. Phone: 212-852-7000. Fax: 212-768-2029.
 Massachusetts: Boston Herald.
 London: London Times.
 Other Holdings:
 Magazine.

FREEDOM NEWSPAPERS INC.

Box 19549
 Irvine, CA 92713-9549
 Phone: 714-253-2313
 Fax: 714-253-2349
 Officers:
 Alan J. Bell, Pres., Broadcast Div.
 Paul Kilcullen, V.P. & Gen. Mgr., WLNE
 Tom Long, V.P. & Gen. Mgr., KTVL
 David Lynch, V.P. & Gen. Mgr., WRGB
 Larry Beaulieu, V.P. & Gen. Mgr., KFDM-TV
 Jerry Lingerfelt, V.P. & Gen. Mgr., WTVC
 Lewis Robertson, V.P. & Gen. Mgr., Orange County NewsChannel (DCN)
 Represented (legal): Latham & Watkins.
 TV Stations (5):
 New York: WRGB, Albany-Schenectady-Troy.
 Oregon: KTVL, Medford.
 Rhode Island: WLNE-TV, Providence-West Bedford, Massachusetts.
 Tennessee: WTVC, Chattanooga.
 Texas: KFDM-TV, Beaumont-Port Arthur.
 Newspapers:
 Alabama: The Dothan Progress.
 California: Anaheim Bulletin, North County News (Anaheim), Porterville Recorder, South County News (Mission Viejo), Tur-

ock Journal, Daily Star Progress (La Habra), Appeal Democrat (Marysville), The Orange County Register (Santa Ana), Daily Press (Victorville), Excelsior (Anaheim).
 Colorado: Gazette-Telegraph (Colorado Springs).
 Florida: Tribune (Fort Pierce), Northwest Florida Daily News (Fort Walton Beach), News Herald (Panama City).
 Indiana: Journal Review (Crawfordsville), Seymour Daily Tribune.
 Mississippi: Delta Democrat Times (Greenville).
 New Mexico: Clovis News Journal.
 North Carolina: Times News (Burlington), The Gaston Gazette (Gastonia), Daily News (Jacksonville), Kinston Daily Free Press, The Sun Journal (New Bern).
 Ohio: Telegraph Forum (Bucyrus), The Lima News.
 Texas: Brownsville Herald, Valley Morning Star (Harlingen), The Monitor (McAllen), Odessa American, The Pampa News.
 Other Holdings:
 Program source: Orange County News-Channel, local 24-hour news service distributed to area cable systems.
 Publishing: World Trade, USA Exports.

JACOB H. FROELICH JR.

WJKA
 1926 Oleander Dr.
 Wilmington, NC 28402
 TV Stations (2):
 North Carolina: WFAV, Fayetteville; WJKA, Wilmington.
 Other Holdings:
 Broadcast holdings: 7.2% of Guilford Telecasters Inc. (see listing).

FSF TV INC.

3012 Highwoods Blvd.
 Suite 101
 Raleigh, NC 27604
 Phone: 919-872-2854
 Fax: 919-790-6254
 Officers:
 Bev Landstreet III, Chief Exec. & Financial Officer
 Vickie Street, Pres. & Gen. Mgr.
 Ownership: Limited Partners of Financial Securities L.P., 51%; Paul A. Brissette Jr., 16.16%; American Founders Life Insurance Co., 12.55%; Gayle Adams, 11.7%; Sara Hodges, 7.19%; Dwight K. Street; Vickie R. Street, 0.7%. Brissette owns Brissette Broadcasting Corp. & has minority interest in Adams Communications (see listings).
 Represented (legal): Wyrick, Robbins, Yates & Ponton.
 TV Stations (1):
 North Carolina: WRDC, Durham-Raleigh.

GALLOWAY MEDIA INC.

5800 Florida Blvd.
 Baton Rouge, LA 70806
 Phone: 504-926-4444
 Officers:
 Thomas Galloway Sr., Owner
 Clark L. White, V.P.
 Wayne Elmore, Chief Financial Officer
 Damian Calato, Gen. Mgr.
 Ownership: Thomas R. Galloway Sr. Galloway owns Associated Broadcasters Inc. (see listing).
 Represented (legal): Fletcher, Heald & Hildreth.
 TV Stations (1):
 Louisiana: WGMB, Baton Rouge.

GANNETT BROADCASTING GROUP

1100 Wilson Blvd.
 Arlington, VA 22234
 Phones: 703-284-6767; 703-284-3114

Officers:
 Cecil Walker, Pres. & Chief Exec. Officer, Broadcast Group
 Ronald Townsend, Pres., TV Group
 Gerry DeFrancesco, Pres., Gannett Radio
 Eleanor Brown, V.P., Personnel
 Dan Ehrman, V.P., Finance & Business Affairs
 Richard Mallory, V.P., News
 Leon Anglin, V.P., Engineering
 Ownership: Gannett Co. Inc. Gannett also owns Gannett Outdoor Advertising companies in twenty major markets throughout U.S. & Canada and Louis Harris & Assoc.
 Represented (legal): Reed, Smith, Shaw & McClay.
 TV Stations (10):
 Arizona: KPNX, Phoenix-Mesa.
 Colorado: KUSA-TV, Denver.
 District of Columbia: WUSA, Washington.
 Florida: WTLV, Jacksonville.
 Georgia: WXIA-TV, Atlanta.
 Massachusetts: WLVI-TV, Cambridge-Boston.
 Minnesota: KARE, Minneapolis-St. Paul.
 North Carolina: WFMY-TV, Greensboro-High Point & Winston-Salem.
 Oklahoma: KOCD-TV, Oklahoma City.
 Texas: KVUE-TV, Austin.
 Radio Stations:
 California: KJIS-AM-FM, Los Angeles; KSDO(AM) & KCLX(FM), San Diego.
 Florida: WDAE(AM) & WUSA(FM), Tampa-St. Petersburg.
 Illinois: WGCI-AM-FM, Chicago.
 Kansas: KCMD(AM), Kansas City.
 Missouri: KCMO-FM, Kansas City; KUSA(AM) & KSD(FM), St. Louis.
 Texas: KKBQ-AM-FM, Houston; KHKS(FM), Denton (Dallas-Fort Worth).
 Newspapers:
 National: USA Today, non-daily publications in Arizona, Arkansas, California, Colorado, Florida, Georgia, Illinois, Indiana, Iowa, Louisiana, Michigan, Mississippi, Missouri, Montana, New Jersey, New York, Ohio, Oklahoma, Oregon, Pennsylvania, Virginia, Texas, Washington & Wisconsin; USA Weekend, a weekly magazine.
 Arizona: Tucson Citizen.
 California: Marin Independent Journal, Palm Springs Desert Sun, Salinas Californian, San Bernardino County Sun, Stockton Record, Visalia Times-Delta.
 Colorado: Fort Collins Coloradoan.
 Connecticut: Norwich Bulletin.
 Delaware: Wilmington News Journal.
 Florida: Brevard County/Florida Today, Fort Myers News-Press, Pensacola News Journal.
 Georgia: The Times (Gainesville).
 Guam: Agana Pacific Daily News.
 Hawaii: Honolulu Advertiser.
 Idaho: The Idaho Statesman (Boise).
 Illinois: Danville Commercial News, Rockford Register Star.
 Indiana: Lafayette Journal and Courier, Marion Chronicle-Tribune, Richmond Palladium-Item.
 Iowa: The Des Moines Register, Iowa City Press-Citizen.
 Kentucky: Louisville Courier-Journal.
 Louisiana: Monroe News-Star, The Times (Shreveport).
 Michigan: Battle Creek Enquirer, Detroit News, Lansing State Journal, Port Huron Times Herald.
 Minnesota: St. Cloud Times.
 Mississippi: Hattiesburg American, Jackson Clarion-Ledger.
 Missouri: Springfield News-Leader.
 Montana: Great Falls Tribune.
 Nevada: The Reno Gazette-Journal.
 New Jersey: Bridgewater Courier-News, Camden Courier-Post, Vineland Daily Journal.
 New York: Press and Sun-Bulletin (Binghamton), Elmira Star-Gazette, Ithaca Journal,

TV Station Owners

The Daily Times (Mamaroneck), The Daily Argus (Mount Vernon), The Standard Star (New Rochelle), Niagara Gazette (Niagara Falls), West Nyack-Rockland Journal-News, Ossining Citizen Register, Peekskill Star, Port Chester Daily Item, Poughkeepsie Journal, Democrat and Chronicle/Times Union (Rochester), The Saratogian (Saratoga Springs), The Daily News (Tarrytown), The Observer-Dispatch (Utica), The Reporter Dispatch (White Plains), The Herald Statesman (Yonkers).

Ohio: Chillicothe Gazette, Cincinnati Enquirer, Marietta Times, Fremont News-Messenger, Port Clinton News-Herald.

Oklahoma: Muskogee Daily Phoenix.

Oregon: Statesman-Journal (Salem).

Pennsylvania: Chambersburg Public Opinion, The Reporter (Lansdale), North Hills News Record, Valley News Dispatch (Tarentum).

South Dakota: Sioux Falls Argus-Leader.

Tennessee: Jackson Sun, Nashville Tennessean.

Texas: El Paso Times.

Vermont: The Burlington Free Press.

Virgin Islands: Virgin Islands Daily News (St. Thomas).

Washington: Bellingham Herald, The Olympian.

West Virginia: Huntington Herald-Dispatch.

Wisconsin: Green Bay Press-Gazette, Wausau Daily Herald.

GUY GANNETT BROADCASTING SERVICES

Box 15277

One City Center

Portland, ME 04101

Phone: 207-780-9050

Fax: 207-780-9355

Officers:

Jean Gannett Hawley, Chmn.

James B. Shaffer, Pres. & Chief Exec. Officer

Michael Bock, V.P., Television

Ownership: Guy Gannett Publishing Co. Publishes Portland Press-Herald, Maine Sunday Telegram; Kennebec Journal, Augusta, ME; Morning Sentinel, Waterville, ME; Minnesota Sun Publications, MN.

Represented (legal): Dow, Lohnes & Albertson.

TV Stations (4):

Illinois: WICS, Springfield.

Iowa: KGAN, Cedar Rapids-Waterloo.

Maine: WGME-TV, Portland.

Massachusetts: WGGB-TV, Springfield-Holyoke.

GANNON UNIVERSITY BROADCASTING INC.

University Square

Erie, PA 16541

Phone: 814-871-7000

Officers:

David A. Rubino, Pres.

Joseph Messina, Secy.

Judy Shannon, Programming Dir.

Doug Justham, Engineering Dir.

Ownership: Gannon University.

Represented (legal): Haley, Bader & Potts.

TV Stations (1):

Pennsylvania: WETG, Erie.

Radio Stations:

Pennsylvania: WERG, Erie.

GATEWAY COMMUNICATIONS INC.

Box 12

12 Gateway Plaza

Columbia Dr.

Johnson City, NY 13790-0012

Phone: 607-729-8812

Fax: 607-797-6211

Officers:

Lamont T. Pinker, Pres.

Charles A. Agemian, V.P.-Treas.

Richard A. Steika, Controller

Herbert E. Nelson, Secy.

Ownership: Macromedia Inc.

Represented (legal): Bryan Cave.

TV Stations (4):

New York: WBNG-TV, Binghamton.

Pennsylvania: WTAJ-TV, Altoona; WLYH-TV, Lancaster-Lebanon.

West Virginia: WOWK-TV, Huntington-Charleston.

Newspapers:

New Jersey: Bergen Evening Record, News Tribune (Woodbridge).

GAYLORD BROADCASTING CO.

2802 Opryland Dr.

Nashville, TN 37214

Phone: 615-871-6776

Fax: 615-871-6669

Officers:

Edward L. Gaylord, Chmn.

E. W. Wendell, Pres. & Chief Operating Officer

Tom Griscom Jr., V.P.

Terry London, V.P. & Chief Financial Officer

Ownership: Gaylord Entertainment Company.

Represented (legal): Reed, Smith, Shaw & McClay.

TV Stations (4):

Texas: KTVT, Fort Worth-Dallas; KHTV, Houston.

Washington: KSTW, Seattle-Tacoma.

Wisconsin: WVTM, Milwaukee.

LPTV Permitees (1):

Louisiana: K54CE, Lake Charles.

Radio Stations:

Oklahoma: WKY(AM), Oklahoma City.

Tennessee: WSM-AM-FM, Nashville.

Other Holdings:

Cable Systems.

Satellite programming: The Nashville Network, Country Music TV.

THE GAZETTE CO.

Box 816

Cedar Rapids, IA 52401

Phone: 319-398-8422

Fax: 319-398-8378

Officers:

Joe Hladky III, Pres.

Ken Slaughter, Chief Financial Officer

Robert G. Allen, Gen. Mgr.

Ownership: Joseph F. Hladky III, Trustee of

Employee Stock Ownership Trust, John L.

Donnelly & Kenneth J. Slaughter, 43.5%

jointly; Joseph F. Hladky Jr., individually &

as trustee, 8.76%; Jane M. Hladky, 7.24%;

Anne M. Cole Marital Trust, 6.62%; Eliza-

beth T. Barry, 6.35%; Alice T. Smith,

6.35%; Cynthia A. Thompson, 3.18%;

Nancy L. Thompson, 3.18%; Kathleen M.

Spillman, 2.77%; Melissa J. Sheppard,

2.77%; John M. Hladky III, 2.72%; John M.

Hladky, 2.72%; Anne M. Cole Family Trust,

2.21%; Robert C. Davis Jr., 1.69%.

Represented (legal): Wiley, Rein & Fielding.

TV Stations (1):

Iowa: KCRG-TV, Cedar Rapids-Waterloo.

Radio Stations:

Iowa: KCRG(AM), Cedar Rapids-Waterloo.

Newspapers:

Iowa: Cedar Rapids Gazette.

DR. MICHAEL GELFAND

4905 Del Ray Ave.

Bethesda, MD 20814

Phone: 301-652-2552

TV Stations (1):

Arizona: KKTU, Flagstaff.

GENERAL ELECTRIC CAPITAL CORP.

292 Long Ridge Rd.

Stamford, CT 06927

Phone: 203-357-4000

Officers:

Lawrence A. Bossidy, Chmn.

Gary C. Wendt, Pres. & Chief Exec. Officer

Michael A. Carpenter, Exec. V.P.

W. James McNemey Jr., Exec. V.P.

Denis J. Nayden, Exec. V.P.

Burton J. Kloster Jr., Sr. V.P., Gen. Counsel & Secy.

Ownership: General Electric Co. General Electric is also owner of National Broadcasting Co. (see listing).

TV Stations (3):

California: KSCH-TV, Stockton-Sacramento.

Puerto Rico: WAPA-TV, San Juan.

South Carolina: WCSC-TV, Charleston.

ROBERT L. GILL

Suite 219

2442 New Market St.

Seattle, WA 98107-4137

Phone: 206-725-3202

TV Stations (1):

Washington: KBGE, Bellevue.

GILMORE BROADCASTING CORP.

162 E. Michigan

Kalamazoo, MI 49007

Phone: 616-381-6744

Fax: 616-381-5326

Officers:

James S. Gilmore Jr., Chmn., Pres. & Chief Exec. Officer

Douglas A. Padgett, Exec. V.P.

Mariette A. Lemieux, Exec. V.P. & Treas.

Fred F. Fielding, Exec. V.P. & Gen. Counsel

Ownership: James S. Gilmore Jr.

Represented (legal): Wiley, Rein & Fielding.

TV Stations (1):

Indiana: WEHT, Evansville.

Other Holdings:

Program source: Jim Gilmore Productions, Evansville, IN.

JOSEPH GIRARD, RECEIVER

ACMC

1110 Park Place

Zionsville, IN 46077

TV Stations (3):

Nebraska: KWNB-TV, Hayes Center; KHGI-

TV, Kearney-Hastings-Grand Island; KSNB-TV, Superior.

THE MALCOLM GLAZER TRUST

Box 2829

Laredo, TX 78044

Phone: 512-727-8888

Represented (legal): Dow, Lohnes & Albertson.

TV Stations (1):

Texas: KGNS-TV, Laredo.

GLENDOVE BROADCASTING CORP.

210 S. Douglas St.

Glendive, MT 59330

Phone: 406-365-3377

Fax: 406-365-3378

Officers:

Stephen A. Marks, Pres.

Dan Frenzel, V.P.

Jerry Cook, Secy.

Ownership: Stephen A. Marks. Marks is 88.5% owner of Thunder Bay Bcstg. Corp. (see listing).

Represented (legal): Jerry Cook.

TV Stations (1):

Montana: KXGN-TV, Glendive.

Radio Stations:

Montana: KXGN(AM), Glendive.

GLENWOOD COMMUNICATIONS CORP.

Box WKPT

Kingsport, TN 37662

Phone: 615-246-9578

Fax: 615-246-6261

Officers:

William M. Boyd, Chmn.

George E. DeVault Jr., Pres. & Chief Exec. Officer

J. Raymond Walker, Chief Operating Officer

Bette Lawson, Chief Financial Officer

Represented (legal): Cordion & Kelly; Wiley, Rein & Fielding.

TV Stations (1):

Tennessee: WKPT-TV, Kingsport-Johnson City-Bristol.

Other Holdings:

LPTV.

GLOBAL COMMUNICATIONS INC.

425 26th Ave.

Meridian, MS 39301

Phone: 601-693-1961

Officers:

Charles Young, Pres. & Chief Exec. Officer

Ray Denton, Chief Operating Officer

John Thomas, Chief Financial Officer

Ownership: Charles L. Young. Young has interest in Civic Communications Corp. (see listing).

TV Stations (1):

Mississippi: WGBC, Meridian.

GOLDEN EMPIRE BCSTG. CO.

Box 489

Chico, CA 95927

Phone: 916-342-0141

Officers:

Russell B. Pope, Chmn. & Chief Operating Officer

Hugh McClung, Pres.

Branch Office:

4352B Caterpillar Rd.

Redding, CA 96003

Phone: 916-241-1212

Ownership: Hugh McClung, 60%; 40% undisclosed.

Represented (legal): Haley, Bader & Potts.

TV Stations (1):

California: KHSL-TV, Chico.

Radio Stations:

California: KHSL(AM), Chico.

GOLDEN HILLS BCSTG. CORP.

Suite C

11111 W. 8th St.

Lakewood, CO 80215

Phone: 303-235-0049

Officers:

Walter F. Ulloa, Pres.

Paul A. Zevnik, Chief Financial Officer

Luis Canda, Mktg. & Programming Dir.

Dennis Visser, Engineering Dir.

Ownership: Walter F. Ulloa, 37%; Paul A.

Zevnik, 14.75%; Philip Wilkenson, 14.75%;

Michael M. Berger, 10%; Jerrold A. Fadem,

10%; Richard O. Norton, 10%; Dolores E.

Atencio, 3.5%.

Represented (legal): Paul, Hastings, Janofsky & Walker.

TV Stations (1):

Colorado: KCEC, Denver.

LPTV Stations (1):

Colorado: K43DK, Denver.

LPTV Permitees (1):

Colorado: K27DU, Colorado Springs-Pueblo.

GOLDEN ORANGE BROADCASTING CO. INC.

1730 S. Clementine St.

Anaheim, CA 92802

Phone: 714-999-5000

Fax: 714-999-1218

Officers:

</

Phone: 310-477-5656
 Ownership: Pat Boone, 36.42%; Calvin C. Brack, 23.7%; Bill Simon, 23.59%; Deborah K. Sheridan, 3.32%; Margaret Durante, 3.03%; Richard Shepherd, 2.66%; The Shepherd Family Trust, 2.66%; Michael Volpe, 1.99%; David Levy, 1.97%; Kevin Sheridan, 0.83%; Michael Sheridan, 0.83%; Robert Sheridan, 0.83%; Steven Sheridan, 0.83%.

Represented (legal): William G. Simon.
 TV Stations (1):
 California: KDDC-TV, Anaheim.

EDWARD L. GONZALEZ

6234 San Pedro
 San Antonio, TX 78216
 Phone: 512-340-8860
 Fax: 512-341-3962
 TV Stations (1):
 Texas: 15% of KVDA, San Antonio.

GOOD LIFE BROADCASTING INC.

653 W. Michigan St.
 Orlando, FL 32503
 Phone: 407-423-5200
 Fax: 407-422-0120
 Officers:
 Don Collins, Chmn.
 Ben Kinchlow, Pres.
 Robert D'Andrea, V.P.
 Ken Mikesell, Gen. Mgr.
 Ownership: Non-profit, non-stock corp.
 TV Stations (1):
 Florida: WTGL-TV, Cocoa.

GRAND CANYON TV CO. INC.

Suite 800
 2525 Camelback Rd.
 Phoenix, AZ 85016
 Phone: 602-956-8611
 Ownership: W. A. Franke, 51%; Robert Johnson, 39%; John Michaels, 9%; H. G. Gawthrop, 1%.
 TV Stations (2):
 Arizona: KNAZ-TV, Flagstaff; KMOH-TV, Kingman.

GRANITE BROADCASTING CORPORATION

One Dag Hammarskjold Plaza
 New York, NY 10017
 Phone: 212-826-2530
 Fax: 212-826-2858
 Officers:
 W. Don Cornwell, Chmn. & Chief Exec. Officer
 Stuart J. Beck, Pres.
 Lawrence Wills, V.P., Finance
 Ownership: W. D. Cornwell, 55% of voting stock; Stuart J. Beck, 45% of voting stock.
 Represented (legal): Akin, Gump, Strauss, Hauer & Feld.
 TV Stations (5):
 California: KSEE, Fresno; KNTV, San Jose.
 Illinois: WEEK-TV, Peoria.
 Indiana: WPTA, Fort Wayne.
 Minnesota: KBJR-TV, Duluth-Superior, Wisconsin.

GRANT BROADCASTING SYSTEM II INC.

915 Middle River Dr.
 Fort Lauderdale, FL 33304
 Phone: 305-568-2000
 Ownership: Milton Grant, Pres.-Treas.-Secy.
 Television Stations (2):
 Virginia: WJPR, Lynchburg; WVFT, Roanoke.
 Other Holdings:
 See Huntsville Television Acquisition Corp.

GRAY COMMUNICATIONS SYSTEMS INC.

Box 48
 126 N. Washington St.

Albany, GA 31703
 Phone: 912-888-9390
 Fax: 912-888-9374
 Officers:
 Terry P. McKenna, Chmn. & Chief Exec. Officer
 Geoffrey Gray, V.P.
 Phillip Greene, V.P.
 Perley E. Eppley, Engineering Dir.
 William A. Fielder III, Controller
 Constance Greene, Corporate Secy.
 Marcy Crowe, Asst. Corp. Secy.
 Ownership: Gray Communications Systems Inc., 35.7%; James H. Gray Sr. Estate, Terry P. McKenna, Executor, 26%; Sandler Associates, 11.4%; Prudential Insurance Co. of America, 4.4%; George H. Nader, 3.2%; others, each with less than, 2%. SA ownership: Barry M. Lewis & Harvey Sandler, Gen. Partners.

Represented (legal): Sidley & Austin.
 TV Stations (3):
 Florida: WJHG-TV, Panama City.
 Georgia: WALB-TV, Albany.
 Louisiana: KTVE, Monroe-El Dorado, Arkansas.
 Newspapers:
 Georgia: The Albany Herald.
 Other Holdings:
 Transportation company: Gray Transportation Co. Inc., Albany, GA.
 Service company: Gray Real Estate & Development Co.

GREAT AMERICAN BROADCASTING CO.

One E. 4th St.
 Suite 600
 Cincinnati, OH 45202-3713
 Phone: 513-562-8000
 Fax: 513-721-8413
 Officers:
 John P. Zanotti, Pres. & Chief Operating Officer
 Gregory C. Thomas, Sr. V.P., Finance & Chief Financial Officer
 William Baumann, Sr. V.P.
 Anita Wallgren, V.P., Corp. Relations & Administration
 Jerry Kersting, V.P., Business Affairs
 Ownership: Great American Communications Inc.

TV Stations (6):
 Alabama: WBRC-TV, Birmingham.
 Arizona: KTSP-TV, Phoenix.
 Florida: WTSP, St. Petersburg-Tampa.
 Missouri: WDAF-TV, Kansas City.
 North Carolina: WGHP-TV, Greensboro-High Point & Winston-Salem.
 Ohio: WKRC-TV, Cincinnati.
 Radio Stations:
 Arizona: KOPA(AM) & KSLX(FM), Scottsdale.
 California: KSEG(FM), Sacramento.
 Colorado: KBPI(FM), Denver.
 Florida: WXTB(FM), Clearwater.
 Georgia: WKLS(FM), Atlanta.
 Michigan: WRIF(FM), Detroit.
 Missouri: WDAF(AM) & KYYS(FM), Kansas City.
 Ohio: WKRQ(FM), Cincinnati; WTVN(AM) & WLWQ(FM), Columbus.
 Oregon: KEX(AM) & KKRZ(FM), Portland.
 Wisconsin: WLZR-AM-FM, Milwaukee.

GREAT LAKES COMMUNICATIONS INC.

3514 State St.
 Erie, PA 16508
 Phone: 814-454-5201
 Fax: 814-455-0703
 Officers:
 Priscilla L. Schwier, Pres.
 Frederick Schwier, Chief Operating Officer
 Norbert Chranzowski, Financial Officer
 Ownership: Priscilla L. Schwier, 91.2%.

Represented (legal): Rosenman & Colin.
 TV Stations (1):
 Pennsylvania: WICU-TV, Erie.

GREAT TRAILS BROADCASTING CORP.

717 E. David Rd.
 Dayton, OH 45429
 Phone: 513-294-3333
 Fax: 513-297-5223
 Officers:
 Alexander J. Williams, Pres. & Chief Exec. Officer
 David Macejko, V.P. & Chief Operating Officer, Radio Div.
 Scot L. Freeman, Chief Financial Officer & Treas.
 Ownership: Great Trails Broadcasting Corp., 98%.
 Represented (legal): Haley, Bader & Potts.
 TV Stations (2):
 Indiana: WFMT-TV, Fort Wayne.
 Maryland: WHAG-TV, Hagerstown.
 Radio Stations:
 Ohio: WCOL-AM-FM, Columbus; WING(AM), Dayton; WGTZ(FM), Eaton; WAZU(FM), Springfield.

HOWARD GREEN GROUP

c/o WENY Inc.
 Box 208
 Elmira, NY 14902
 Phone: 607-739-3636
 Ownership: Howard Green & Donald Simmons, 50% each.
 Represented (legal): Cordon & Kelly.
 TV Stations (2):
 New Jersey: WMGM-TV, Wildwood-Atlantic City.
 New York: WENY-TV, Elmira.
 Radio Stations:
 New Jersey: WOND(AM) & WMGM(FM), Linwood; WONZ(AM), Hammonton.
 New York: WENY-AM-FM, Elmira.
 Delaware: WECY-AM-FM, Seaford.

GREEN TV CORP.

Box 255
 Evergreen, CO 80439
 Phone: 303-674-7047
 Ownership: David M. Drucker. Drucker has interest in Echonet Corp. (see listing in LPTV Ownership) & UHF Channel 59 Corp. (see listing).
 TV Stations (1):
 Alaska: KDMD, Anchorage.
 LPTV Stations (1):
 Alaska: K22AG, Anchorage.
 LPTV Permittees (2):
 Alaska: K41DP, Anchorage; K18ED, Fairbanks.
 Radio Stations:
 Colorado: KXRE(AM), Colorado Springs.
 Other Holdings:
 Radio holdings: 50% of Quetzal Communications Corp., owner of KRRU(AM), Pueblo, CO.

GREENVILLE TELEVISION INC.

208 Debuys Rd.
 Biloxi, MS 39535
 Phone: 601-896-1313
 Officers:
 John F. Hash, Pres.
 Aubrey L. Collum, V.P., Asst. Secy. & Treas.
 Jo Love Little, V.P. & Secy.
 Leon D. Long, V.P.
 Mary Eliza McMillan, V.P.
 Larry Harris, V.P.
 Branch Office:
 WXVT-TV
 3015 E. Reed Rd.
 Greenville, MS 38703
 Phone: 601-334-1500
 Ownership: John F. Hash, 16.67%; Aubrey L. Collum, 16.67%; Jo Love Little, 16.67%;

Leon D. Long, 16.67%; Mary Eliza McMillan, 16.67%; Larry Harris, V.P., 16.67%. Principals have interest in Love Bcstg. (see listing).

Represented (legal): Fletcher, Heald & Hildreth.
 TV Stations (1):
 Mississippi: WXVT, Greenville.

GRIFFIN TELEVISION INC.

Box 14159
 7401 N. Kelly Blvd.
 Oklahoma City, OK 73113
 Phone: 405-843-6641
 Officers:
 Martha W. Griffin, Chmn.
 David F. Griffin, Pres. & Gen. Mgr.
 John W. Griffin, V.P.
 Randy Webb, Chief Financial Officer
 Jerry Dalrymple, Exec. V.P. & Dir., Operations
 Ownership: John T. Griffin Revocable Trust, 99.9%; John W. Griffin, David F. Griffin & Martha W. Griffin, Trustees.
 Represented (legal): Fletcher, Heald & Hildreth.
 TV Stations (3):
 Arkansas: KPOM-TV, Fort Smith-Fayetteville; KFAA, Rogers.
 Oklahoma: KWTW, Oklahoma City.

GRK PRODUCTIONS JOINT VENTURE

7400 S. 45th Rd.
 Cadillac, MI 49601
 Phones: 616-775-9813; 616-775-0330
 Officers:
 Gary R. Knapp, Chmn. & Chief Exec. Officer
 Connie Knapp, Chief Financial Officer
 Branch Offices:
 WGKU TV 45
 02132 Tower Rd.
 Vanderbilt, MI 49795
 Phone: 616-549-3309
 Ownership: GRK Productions Inc., 70%; Channel 33 Limited Partnership, 30%.
 Represented (legal): Reddy, Begley & Martin.
 TV Stations (2):
 Michigan: WGKI, Cadillac; WGKU, Vanderbilt.
 Translators (1):
 Michigan: W40AY, Traverse City.

GROUP ONE BROADCASTING LTD. PARTNERSHIP

853 Copley Rd.
 Akron, OH 44320
 Phone: 216-535-7831
 Officers:
 Roger G. Berk Jr., Pres.
 Robert C. Berk, V.P. & Treas.
 Phyllis V. Simms, Secy.
 TV Stations (1):
 Ohio: WAKC-TV, Akron.

GROUP W—WESTINGHOUSE BROADCASTING

888 7th Ave.
 New York, NY 10106
 Phone: 212-307-3000
 Fax: 212-307-3184
 Officers:
 Burton B. Staniar, Chmn.
 Bil Kom, Pres., Broadcasting
 Jonathan Klein, Pres., Group W Television
 Dan Mason, Pres., Group W Radio
 Don Mitzner, Pres., Group W Satellite Communications
 Derk Zimmerman, Pres., Group W Productions
 Gil Schwartz, V.P., Communications
 Robert Buenting, V.P., Controller
 John D. Moran, V.P., Human Resources & Administration
 Martin Messinger, V.P., Secy. & Chief Counsel
 Ownership: Westinghouse Electric Corp.
 TV Stations (5):
 California: KPIX, San Francisco.
 Maryland: WJZ-TV, Baltimore.

TV Station Owners

Massachusetts: WBZ-TV, Boston.
Pennsylvania: KYW-TV, Philadelphia; KDKA-TV, Pittsburgh.

Radio Stations:
California: KFWB(AM) & KTWW(FM), Los Angeles; KFBK(AM) & KGBY(FM), Sacramento.

Illinois: WMAQ(AM), Chicago.
Massachusetts: WBZ(AM), Boston.
Michigan: WLLZ(FM), Detroit.
New York: WINS(AM) & WNEW(FM), New York.

Pennsylvania: KYW(AM) & WMMR(FM), Philadelphia; KDKA(AM), Pittsburgh.

Texas: KLT-AM-FM, Houston; KIKK-AM-FM, Pasadena-Houston.

Other Holdings:
Program source: Group W Productions, Group W Satellite Communications.

GUAHAN AIRWAVES CORP.

692 N. Marine Dr.
Tamuning, GU 96911
Phone: 671-646-4873

Officers:
Edmund Y. Lee, Pres.
David M. Larson, V.P.

Gary Hull, Secy.
Marie Martin, Treas.

Ownership: David M. Larson, 54%; Edmund Y. Lee, 23%; Tsugio Mitsuiji, 10%; Thomas Salisbury, 5%; Gary Hull, 4%; William R. Phillips, 2%; Marie Martin, 1%.

Represented (legal): Davis, Graham & Stubbs.
TV Stations (1):
Guam: KTGM, Tamuning.

GUILFORD TELECASTERS INC.

Box 1618
30 S. Greene St.
Greensboro, NC 27401
Phone: 919-274-4848
Fax: 919-230-1315

Officers:
James Thrash, Pres.
Ginny Brown, Operations Mgr.

Ownership: Robinson O. Everett (see listing), 35.41%; Jacob N. Froelich Jr. (see listing), 10.63%; James Thrash, 7%; George W. Lyles Jr., 10.63%; Thomas B. Cookerly, 0.85%; Roy O. Rodwell, 14.2%; Melvin Shimm, 14.2%; David Shimm, 3.54%; Judith MacDonald, 3.54%.

Represented (legal): Baraff, Koerner, Olender & Hochberg.

TV Stations (1):
North Carolina: WGGT, Greensboro-High Point & Winston-Salem.

GULF COAST BROADCASTING CO.

Box 840
Corpus Christi, TX 78403
Phone: 512-883-6511

Officers:
T. Frank Smith Jr., Pres. & Gen. Mgr.
Susan Hines, Treas.

Ownership: T. Frank Smith Jr.
Represented (legal): Nixon, Hargrave, Devans & Doyle.

TV Stations (1):
Texas: KRIS-TV, Corpus Christi.

H & C COMMUNICATIONS INC.

3050 Post Oak Blvd., Suite 1330
Houston, TX 77056
Phone: 713-993-2500
Fax: 713-993-2570

Officers:
William P. Hobby, Chmn.
James E. Crowther, Pres.
Cathy Leeson, Chief Financial Officer
E. Paul Huhndorf, Engineering Dir.
Ownership: Oveta Culp Hobby, individually & as trustee, 27.6%; William P. Hobby, 27.98%; Jessica H. Cato, 27.98%; Trust for Mrs. Hobby's grandchildren, 16.44%.

Represented (legal): Dow, Lohnes & Albertson.

TV Stations (3):
Arizona: KVOA-TV, Tucson.
Texas: KPRC-TV, Houston; KSAT-TV, San Antonio.

HARRISCOPE CORPORATION

Suite 1528
10960 Wilshire Blvd.
Los Angeles, CA 90024
Phone: 310-477-7724
Fax: 310-477-9646

Officers:
Burt I. Harris Sr., Pres.
Burt I. Harris Jr., V.P.
Ownership: Burt I. Harris Sr.
Represented (legal): Cohn & Marks.
TV Stations (1):
California: KWHY-TV, Los Angeles.

LPTV Stations (1):
California: K65BP, Santa Barbara.
Other Holdings:
Broadcast holdings: Owns 50% of Video 44 (see listing).

HARRON COMMUNICATIONS CORP.

70 E. Lancaster Ave.
Frazer, PA 19355
Phone: 215-644-7500
Fax: 215-644-2790

Officers:
Margaret E. Harron, Chmn.
Paul F. Harron Jr., Pres. & Chief Exec. Officer
Joel C. Cohen, Exec. V.P., Chief Operating & Financial Officer
John F. Quigley III, V.P., Finance & Administration

Patricia Imbesi, V.P. & Secy.
Gregory Raymond, V.P., Operations & Gen. Mgr.
Linda Stuchell, V.P., Public Relations & Government Affairs

William H. Lamb, Dir.
Miriam Sandler, Asst. Secy.
Alan Eisenstein, V.P., Gen. Mgr.
Wayne Hall, Engineering Dir.
Ownership: PFH Delaware Holdings Co., 25%; Margaret H. Bruder Trust, 16.3%; Patricia H. Imbesi Trusts, 22.5%; Paul F. Harron Trust, 15%; Margaret E. Harron Trust, 13.7%; Paul F. Harron Estate Trust, 5.8%; Estate of Regina H. Hanson, 1.7%.
See also Harron-Smith Television Partnership.

Represented (legal): Hogan & Hartson.

TV Stations (3):
Maine: WMTW-TV, Portland-Poland Spring.
New York: 40% of WETM-TV, Elmira-Corning; 33% of WKTV, Utica.

Other Holdings:
Cable systems.
Cable advertising representative: Metrobase Cable Advertising Inc.
SMATV systems.

HARRON-SMITH TELEVISION PARTNERSHIP

Suite 420
3839 4th St. N
St. Petersburg, FL 33703
Phone: 813-821-7900

Ownership: Harron Television Corp., 90%; Smith Television of Monterey Inc., 10%.
See also Harron Communications Corp. & Smith Broadcasting Group Inc.

TV Stations (1):
California: KCCN-TV, Monterey-Salinas.

HARTE-HANKS COMMUNICATIONS INC.

Box 269
San Antonio, TX 78291
Phone: 512-829-9000

Officers:
Larry Franklin, Pres. & Chief Exec. Officer

Michael J. Conly, Sr. V.P. & Pres., KENS-TV
Donald R. Crews, Sr. V.P., Legal Ownership: HHC Holding Inc.

Represented (legal): Arnold & Porter.
TV Stations (1):
Texas: KENS-TV, San Antonio.

Radio Stations:
Texas: KVAR(AM), San Antonio.
Newspapers:
Massachusetts: Daily Transcript (Dedham), The News-Tribune (Waltham), Middlesex News (Frammingham).

South Carolina: Anderson Independent-Mail.
Texas: Abilene Reporter-News, Corpus Christi Caller-Times, Lewisville Daily Leader, Plano Star-Courier, San Angelo Standard-Times, Wichita Falls Times Record-News.

Other Holdings:
Direct marketing business.
Shopper publications.

HBC HOLDINGS INC.

663 Maulhardt Ave.
Oxnard, CA 93030
Phone: 805-988-0063

Officers:
John D. Huddy, Pres.-Treas.
Erica Huddy, V.P.-Secy.
Ownership: John D. Huddy & Trevor Huddy.

TV Stations (2):
California: KADY-TV, Oxnard; KADE, San Luis Obispo.

HEARST BROADCASTING

959 8th Ave.
New York, NY 10019
Phone: 212-649-2300

Officers:
Randolph A. Hearst, Chmn.
Frank A. Bennack Jr., Chief Exec. Officer
John G. Conomikes, V.P. & Gen. Mgr., Bcstg.
Fred Young, Dir., Broadcast Operations
Jerry Robinson, Engineering Dir.
James A. Snyder, Business Mgr., Bcstg.
Jack A. W. Shenkan, Dir. Of Sales & Mktg.
Fred I. Young, Dir. Of Operations
David Barrett, V.P. & Deputy Gen. Mgr., Broadcasting

Ownership: The Hearst Corp.
Represented (legal): Tharrington, Smith & Hargrove.

TV Stations (6):
Maryland: WBAL-TV, Baltimore.
Massachusetts: WCVB-TV, Boston.
Missouri: KMBC-TV, Kansas City.
Ohio: WDTN, Dayton.

Pennsylvania: WTAE-TV, Pittsburgh.
Wisconsin: WISN-TV, Milwaukee.
Radio Stations:
Maryland: WBAL(AM) & WTY(FM), Baltimore.

Pennsylvania: WTAE(AM) & WVTY(FM), Pittsburgh.
Wisconsin: WISN(AM) & WLTQ(FM), Milwaukee.

Hearst Corp. owned Newspapers:
California: San Francisco Examiner & Sunday Examiner & Chronicle.
Illinois: Edwardsville Intelligencer.
Michigan: Huron Daily Tribune; Midland Daily News.

New York: Albany Times-Union, Knickerbocker News.
Texas: Beaumont Enterprise, Houston Chronicle, Laredo Morning Times, Midland Reporter-Telegram, Plainview Daily Herald, San Antonio Express-News.

Washington: Seattle Post-Intelligencer.
National: Puck-The Comic Weekly (newspaper supplement).

HERITAGE BROADCASTING GROUP

Box 527
Bloomfield Hills, MI 48304
Phone: 313-370-9890
Fax: 313-370-9680

Officers:
Mario F. Iacobelli, Chmn. & Chief Operating Officer

William E. Kring, Chief Financial Officer
Ownership: Mario F. Iacobelli, 98.8%; Leanne C. Schultz, 1.2%.

Represented (legal): Hogan & Hartson.
TV Stations (3):
Michigan: WWTV, Cadillac-Traverse City; WWUP-TV, Sault Ste. Marie.

New York: WXXA-TV, Albany.
MIMDS Systems:
Colorado: WHK938, Denver (CL).

HERITAGE MEDIA CORP.

One Galleria Tower, Suite 1500
13355 Noel Rd.
Dallas, TX 75240
Phone: 214-702-7380
Fax: 214-702-7382

Officers:
James M. Hoak Jr., Chmn.
David N. Walthall, Pres.
Joseph D. Mahaffey, Chief Financial Officer
Wayne L. Kern, Sr. V.P. & Secy.

James J. Robinette, Exec. V.P. & Pres., TV Group
Paul W. Fiddick, Exec. V.P. & Pres., Radio Group
Wayne W. LoCurto, Exec. V.P.

James P. Lehr, V.P., Administration & Controller
Douglas N. Woodrum, V.P., Development & Treas.

Ownership: James M. Hoak Jr., 10.35%; Shareholders of Heritage Media Corp.
TV Stations (8):
Florida: WEAR-TV, Pensacola-Mobile, Alabama.

New York: WPTZ, Plattsburgh.
Oklahoma: KOKH-TV, Oklahoma City.
South Dakota: KIVV-TV, Lead-Deadwood; KDLT, Mitchell-Sioux Falls; KEVN-TV, Rapid City.

Vermont: WNNE-TV, Hartford-Hanover, New Hampshire.
West Virginia: WCHS-TV, Charleston.

LPTV Stations (1):
South Dakota: K46CB, Sioux Falls.
LPTV Permits (1):
New Hampshire: W58BV, Keene.

Radio Stations:
Missouri: WRTH(AM) & WIL-FM, St. Louis.
New York: WBBF(AM), WBEE(FM) & WKLY(AM), Rochester.
Oregon: KKSX-AM-FM, Portland.
Washington: KRPM-AM-FM, Seattle-Tacoma.

Wisconsin: WEMP(AM) & WMYX(FM), Milwaukee.

HIC BROADCAST PARTNERS

900 S. Garfield Ave.
Alhambra, CA 91801-4441
Phone: 818-284-0356

Officer:
Roland A. Hernandez, Pres.
Ownership: Roland A. Hernandez, gen. partner, 23.65%; Mr. & Mrs. Enrique Hernandez, ltd. partners, 52.24% jointly; Mr. & Mrs. Enrique Hernandez Jr., ltd. partners, 24.11% jointly.

Represented (legal): Dow, Lohnes & Albertson.
TV Stations (1):
Texas: 75% of KPFD, Fort Worth-Dallas.

HOBBS FAMILY TELEVISION

5701 N. Del Paso
Hobbs, NM 88241
Phone: 505-393-0944
Ownership: Warren Electronic Systems, 74.5%; Lowell Payton, 25.5%.

TV Stations (1):
New Mexico: KHFT, Hobbs.

HOLSUM INC.

Box 2527
400 N. Penn
Suite 820
Roswell, NM 88202
Phone: 505-622-7163
Officers:
Gene Reischman, Chmn. & Chief Exec. Officer
William DeToumillon, Chief Operating Officer, TV
Lloyd Shields, Chief Financial Officer
Branch Office:
5606 Ave. A
Lubbock, TX 79408
Phone: 806-744-1414
Ownership: Gene Reischman, 34.46%; Steven W. Smith, 16%; Betty King, 6.95%; Kenneth Smith, 5.92%; Michael Reischman, 2.85%; Marc J. Reischman, 2.52%; W. C. Taylor, 2.15%; William DeToumillon, 1.22%.
Represented (legal): Dow, Lohnes & Albertson.
TV Stations (1):
Texas: KCBD-TV, Lubbock.

HOUR OF HARVEST INC.

c/o Rev. Forest Drake, WLJC(FM)
Beattyville, KY 41311
Phone: 606-464-3600
Fax: 606-464-9034
Officers:
Forest Drake, Pres.
Margaret Drake, V.P.-Secy.-Treas.
Jonathan Drake, Engineering Dir.
Ownership: Non-stock corp.
TV Stations (1):
Kentucky: WLJC-TV, Beattyville.
Radio Stations:
Kentucky: WLJC(FM), Beattyville.

HUBBARD BROADCASTING INC.

3415 University Ave.
St. Paul, MN 55114
Phone: 612-646-5555
Fax: 612-642-4103
Officers:
Stanley S. Hubbard, Chmn., Pres. & Chief Exec. Officer
Gerald D. Deeney, V.P. & Chief Financial Officer
John Mayasich, V.P. & Pres., Radio Operations
Robert W. Hubbard, V.P.-Dir.
Stanley E. Hubbard II, V.P.-Dir.
Marvin L. Rosene, V.P.
Carlos Luis, V.P., Public Affairs
Ralph Dolan, V.P.
Kathryn Hubbard Rominski, Secy.-Dir.
Ownership: Hubbard family.
Represented (legal): Fletcher, Heald & Hildreth.
TV Stations (9):
Florida: WTOG, St. Petersburg-Tampa.
Minnesota: KSAX, Alexandria; WDIO-TV, Duluth; WIRT, Hibbing; KRWF, Redwood Falls; KSTP-TV, St. Paul-Minneapolis.
New Mexico: KOB-TV, Albuquerque; KOBF, Farmington; KOBR, Roswell.
Radio Stations:
Minnesota: KSTP-AM-FM, St. Paul-Minneapolis.

HUNTSVILLE TELEVISION ACQUISITION CORP.

Suite 409
915 Middle River Dr.
Fort Lauderdale, FL 33304
Phone: 305-568-2000
Officer:
Milton Grant, Pres. & Chief Exec. Officer
Ownership: Huntsville Television Holdings Corp.
Represented (legal): Wilkinson, Barker, Knauer & Quinn.

TV Stations (2):
Alabama: WZDX, Huntsville.
Iowa: KLJB-TV, Davenport.
Other Holdings:
See Grant Broadcasting System II Inc.

BIRNEY IMES JR. & FAMILY

c/o Columbus Television Inc.
Box 271
Columbus, MS 39703
Phone: 601-327-4444
Ownership: Birney Imes Jr., Birney Imes III, Eugene B. Imes, Frank B. Imes, George S. Imes, Nancy T. Imes & Stephen B. Imes, Principals.
TV Stations (4):
Mississippi: WCBI-TV, Columbus.
New Hampshire: WMUR-TV, Manchester.
Texas: KDBC-TV, El Paso.
West Virginia: WBOY-TV, Clarksburg-Fairmont.
Radio Stations:
Mississippi: WCBI(AM), Columbus.
Newspapers:
Mississippi: The Commercial Dispatch, Columbus.

INAVISION BCSTG. INC.

Box 2463
Cookeville, TN 38502
Phone: 615-528-7448
Ownership: Ed Gilenbach, Pres.
TV Stations (1):
Tennessee: WKZX, Cookeville.

INDEPENDENT BROADCASTING CO.

Box 1716
Springfield, MO 65805
Phone: 417-862-1010
Fax: 417-862-6439
Officers:
J. H. Cooper, Pres.
John O. Cooper, V.P.-Asst. Secy.-Treas.
Ellis Shook, V.P. & Gen. Mgr.
Steve Reagan, Chief Financial Officer
Peter C. Charles, Secy.
William P. Sanford, Asst. Secy.
Clyde Martin, Asst. Treas.
Ownership: J. H. Cooper, 49.62%; The Cooper Foundation, 49.62%; Peter C. Charles, 0.25%; Clyde Martin, 0.25%; William P. Sanford, 0.25%. CF ownership: James H. Cooper.
Represented (legal): Dempsey & Koplovitz.
TV Stations (1):
Missouri: KOLR, Springfield.

INDEPENDENT COMMUNICATIONS INC.

2000 W. 42nd St.
Sioux Falls, SD 57105
Phone: 605-338-0017
Officers:
Charles D. Poppen, Pres.
Richard T. DeVaney, V.P.
Thomas J. Whalen, Secy.-Treas.
Ownership: ElJim Co., 43.4%; RiBob Co., 43.4%; Charles D. Poppen, 8.7%; Jerry Noonan, 1%; E. C. Stangland, 1%; Richard T. DeVaney, 1.5%; Thomas J. Whalen, 1%. Stangland owns KIWA-AM-FM, Sheldon, IA.
TV Stations (2):
South Dakota: KTTM, Huron; KTTW, Sioux Falls.
LPTV Permits (1):
Iowa: K35DR, Sioux City.

INTERNATIONAL CHANNEL NETWORK

12401 W. Olympic Blvd.
Los Angeles, CA 90064
Phone: 310-478-1818
Fax: 310-479-8118
Officers:
Ray Beindorf, Chmn. & Chief Exec. Officer

Rosemary Danon, Exec. V.P.
Jim Schwab, Chief Financial Officer
Marty Quan, Mktg. Mgr.
Eva McKeown, Programming Dir.
Bill Welty, Engineering Dir.
Ownership: ICN Inc.
Represented (legal): Leventhal, Senter & Lerman.
TV Stations (2):
California: KSCI, San Bernardino-Los Angeles.
Hawaii: KIKU, Honolulu.
Other Holdings:
Program source: International Channel.

IOWA STATE UNIVERSITY BROADCASTING CORP.

WOI-TV
Ames, IA 50011
Phone: 515-294-5555
Fax: 515-294-8503
Officers:
Robert G. Helmers, Pres. & Chief Operating Officer
Don Wirth, Chief Financial Officer
John D. Shors, Secy.
Margaret S. Pickett, Treas.
Represented (legal): Cohn & Marks.
TV Stations (1):
Iowa: WOI-TV, Ames-Des Moines.

JEFFERSON BCSTG. CO. INC.

1404 5th Ave. SE
Altoona, IA 50009
Phone: 515-967-6228
Ownership: Denny Workman, 49.9%; Jerry D. Montgomery, 23.1%; Donna L. Montgomery, 23%; Betty J. Harris, 1%; Peggy Jo Kinden, 1%; Opal Montgomery, 1%; Karla Schmidt, 1%. Workman owns permittee of KWCV, Ch. 33, Wichita, KS; new FMs in Rancho Mirage, CA; Quincy, FL; Webster, NY; Harrison, OH; Clifton, TX; new AM in Greensboro, NC. For other interests, see listing for Family Broadcasting Co. Inc.
TV Stations (1):
Iowa: KTVC, Cedar Rapids.

JEFFERSON-PILOT COMMUNICATIONS CO.

100 N. Greene St.
Greensboro, NC 27401
Phone: 919-691-3200
Fax: 919-691-3222
Officers:
David A. Stonecipher, Chmn.
William Blackwell, Pres.
Daniel McAlister, Sr. V.P. & Gen. Counsel
Joseph E. Weatherly, V.P., Finance
John Hutchinson, Pres., TV Div.
Ownership: Jefferson-Pilot Corp.
Represented (legal): Wiley, Rein & Fielding.
TV Stations (2):
North Carolina: WBTV, Charlotte.
Virginia: WWBT, Richmond.
Radio Stations:
California: KSON-AM-FM, San Diego.
Colorado: KYGO-AM-FM, Denver; KWMX-AM-FM, Lakewood.
Florida: WMRZ(AM) & WLFY(FM), Miami.
Georgia: WQXI(AM) & WSTR(FM), Atlanta-Smyrna.
North Carolina: WBT-AM-FM, Charlotte.
Other Holdings:
Program source: Jefferson-Pilot Sports.
Data service: Jefferson-Pilot Data Services.
Service company: Jefferson-Pilot Co-Opportunities, San Francisco, CA.

JET BROADCASTING CO. INC.

8455 Peach St.
Erie, PA 16509
Phone: 814-864-2400
Fax: 814-868-3041

Officers:
Myron Jones, Chief Exec. Officer
John Kanzius, Pres.
Ownership: Myron Jones, 75%; John Kanzius, 25%. Myron Jones also controls WHOT-FM, Youngstown, OH.
Represented (legal): Reddy, Begley & Martin.
TV Stations (1):
Pennsylvania: WJET-TV, Erie.
Radio Stations:
Pennsylvania: WJET(FM), Erie.

DOUGLAS JOHNSON

8440 Westpark Dr.
Houston, TX 77063
Phone: 713-974-5151
Fax: 713-975-6397
Officers:
Douglas Johnson, Pres.
Graham McKernan, Mktg. Dir.
Mike Crew, Programming Dir.
Al Saltzman, Engineering Dir.
Ownership: Douglas Johnson.
Represented (legal): Arthur V. Belendiuk.
TV Stations (1):
Texas: KNWS-TV, Katy.

JOVON BROADCASTING CORP.

18600 Oak Park Ave.
Tinley Park, IL 60477
Phone: 708-633-0001
Officers:
Joseph A. Stroud, Pres.
Reginald Jones, Chief Operating Officer
Yvonne M. Stroud, Secy.-Treas.
Ownership: Joseph A. Stroud, 99%; Yvonne M. Stroud, 1%.
Represented (legal): Hogan & Hartson.
TV Stations (1):
Indiana: WJYS, Hammond.

JUDAH BROADCASTING SYSTEMS INC.

823 E. Andrews Ave.
Ozark, AL 36360
Phone: 205-774-8000
Officers:
Samuel Durwood Judah Sr., Pres.-Treas.
William D. McLaughlin, Secy.
Ownership: Samuel D. Judah Sr., 25%; William D. McLaughlin, 12.5%; L. D. McLaughlin, 18.75%; Robert J. McLaughlin, 18.75%; Philip Dozier, 9.35%; Edward R. Teitel, 9.37%; Daniel F. Jackson III, 6.25%.
TV Stations (1):
Alabama: WDAU, Ozark.

KADN BROADCASTING INC.

1500 Eraste Landry Rd.
Lafayette, LA 70506
Phone: 318-237-1500
Officers:
Charles H. Chatelain, Chief Exec. Officer
Eddie Blanchard, Chief Operating Officer
John Redd, Chief Financial Officer
Ownership: Charles H. Chatelain.
Represented (legal): Mullin, Rhyne, Emmons & Topel.
TV Stations (1):
Louisiana: KADN, Lafayette.

KANSAS CITY YOUTH FOR CHRIST INC.

4715 Rainbow Blvd.
Shawnee Mission, KS 66205
Phone: 913-262-1700
Officer:
Ronnie Metsker, Exec. Dir.
Ownership: Non-stock, non-profit corp.
Represented (legal): Wiley, Rein & Fielding.
TV Stations (1):
Missouri: KYFC, Kansas City.

KAYU-TV PARTNERS LTD.

Box 8115
S. 4600 Regal St.

TV Station Owners

Spokane, WA 99203
Phone: 509-448-2828
Fax: 509-448-3815
Ownership: Robert J. Hamacher, Gen. Partner. Hamacher is also Gen. Partner of Triac Communications L.P., which has LPTV interests.

TV Stations (1):
Washington: KAYU-TV, Spokane.
LPTV Stations (6):
Idaho: K20BZ, Sandpoint.
Washington: K44CK, Chelan; K09UP, Colville; K35BJ, Ellensburg; K31AH, Omak/Okanogan; K53CY, Yakima.

KB MEDIA INC.

2433 N. Montana Ave.
Helena, MT 59601
Phone: 406-443-5050
Officers:
John A. Radeck, Pres.-Dir.
William H. Sanders, Secy.-Treas.-Dir.
Janice W. Radeck, Asst. Secy.-Treas.-Dir.
Ownership: John A. Radeck, 33.33%; William H. Sanders, 33.33%; Kenneth L. Bazzle, 33.33%. K. L. Bazzle, J. A. Radeck & W. H. Sanders have interest in licensee of KTVH Helena, MT. Sanders has interest in WTBS(TV) Atlanta, GA; WFX(FM) Prattville, AL; KVFX(FM) Manteca, CA; WZAZ-FM Green Cove Springs & WZAZ(AM) Jacksonville, FL; WTKT-AM-FM Georgetown, KY; WNOO(AM) Chattanooga & WFXS(FM) Soddy-Daisy, TN & Jones Interchange Inc. (see listing in Cable Ownership). Bazzle has interest in WBTR(FM) Carrollton, GA; WAXU(AM) & WTKT(FM) Georgetown, KY.

TV Stations (1):
Arizona: KSWT, Yuma.

KCIK-TV INC.

3100 N. Stanton St.
El Paso, TX 79902
Phone: 915-533-1414
Officers:
John B. Mulderrig, Pres. & Chief Exec. Officer
Lawrence J. Pepin, Chief Financial Officer & Programming Dir.
Donald R. Caparis, V.P. & Gen. Mgr
Elizabeth Ann Mulderig, Secy.-Treas.
Ownership: John Mulderrig, 82.5%; Donald R. Caparis, 10%; Daniel Sullivan, 7.5%.
Represented (legal): Robb & Henning.
TV Stations (1):
Texas: KCIK, El Paso.

KCIT ACQUISITION CO.

3800 Call Field
Wichita Falls, TX 76308
Phone: 817-691-1808
Officers:
Peter D'Acosta, Pres.
F. Lanham Lyne Jr., V.P.
Charles R. Hart, Secy.-Treas.
Ownership: Epic Bcstg. Corp., 51%; Martha Steed Lynn, 25%; Peter D'Acosta, 20%; Charles R. Hart, 4%. Epic Bcstg. Corp., Peter D'Acosta & Charles Hart have interest in BSP Bcstg., licensee of KJTL, Wichita Falls, TX (see listing). EBC Ownership: F. Lanham Lyne Jr.
TV Stations (1):
Texas: KCIT, Amarillo.
LPTV Permitters (1):
Texas: K46DI, Amarillo.

KELLY BROADCASTING CO.

3 Television Circle
Sacramento, CA 95814-0794
Phone: 916-446-3333
Fax: 916-325-3711
Officers:
Robert E. Kelly, Partner
Jon S. Kelly, Partner

Scott Nichols, Chief Financial Officer
James W. Porter, Asst. to Managing Partners
Ownership: Kelly Television Co., 90%; Adams Trusts, 10%. KTC ownership: Robert E. Kelly, 42.88%; Jon S. Kelly, 42.88%; Christopher R. Kelly, 2.12%; Gregory G. Kelly, 2.12%.
Represented (legal): Koteen & Naftalin.
TV Stations (2):
California: KCRA-TV, Sacramento.
Washington: KCPQ, Tacoma-Seattle.

KFTY BCSTG. INC.

533 Mendocino Ave.
Santa Rosa, CA 95401
Phone: 707-526-5050
Fax: 707-526-7429
Officers:
Gary B. Heck, Pres.
Marsha K. Heck, Exec. V.P. & Gen. Mgr.
A. Huber Jr., Dir., Finance
Branch Office:
410 Pacific Ave.
San Francisco, CA
Phone: 415-788-1930
Fax: 415-791-1636
Ownership: Gary B. Heck.
TV Stations (1):
California: KFTY, Santa Rosa.

KFVE JOINT VENTURE

150-B Puuhale Rd.
Honolulu, HI 96819-2282
Phone: 808-842-5555
Fax: 808-842-4594
Officer:
Lee M. Holmes, Chmn.
Ownership: Ka'Ikena Lani TV Corp., 65%; Western Systems Inc., 35%. KLTC ownership: Lee M. Holmes, Pres.-Treas., 16%; Bryan L. Holmes, V.P., 31%; Mark S. Holmes, Asst. Secy., 31%; Joan S. Holmes, 16%; remainder undisclosed.
WSI ownership: Lee M. Holmes, Pres.-Treas., 2.63%; Joan S. Holmes, Secy., 31%; Joseph A. Stoll, V.P., 0.04%; William E. L. Gibson, 0.01%; remainder undisclosed.
TV Stations (1):
Hawaii: KFVE, Honolulu.

KHQ INC.

4202 S. Regal St.
Spokane, WA 99223
Phone: 509-448-6000
Officers:
W. H. Cowles III, Pres.
Michael K. Nielsen, Treas.
Ownership: James P. Cowles & William S. Cowles, Co-Trustees.
TV Stations (1):
Washington: KHQ-TV, Spokane.
LPTV Stations (2):
Idaho: K18DT, Coeur d'Alene; K48DX, Sandpoint.
Newspapers:
Washington: Spokane Chronicle, Spokesman Review.

KICU INC.

1585 Schallenberger Rd.
San Jose, CA 95131
Phone: 408-298-3636
Fax: 408-298-1353
Officers:
James H. Evers, Pres. & Gen. Mgr.
John W. DuBois, V.P., Dir. of Sales
Ownership: Ralph C. Wilson Jr., 85%; James H. Evers, 6.25%; John H. DuBois, 6.25%; William S. Beeman, 2.5%. Wilson has interest in WEVV Inc. (see listing).
Represented (legal): Leventhal, Senter & Lerman.
TV Stations (1):
California: KICU-TV, San Jose.

Other Holdings:
TV Translator: K29AB, Salinas-Monterey, CA.

KLOT-TV 55 INC.

Box 55
Hurst, TX 76053
Phones: 214-316-7000; 817-267-9725
Ownership: Opal Thornton.
Represented (legal): Holland & Knight.
TV Stations (1):
Texas: KLDT, Lake Dallas.

KMTR INC.

Box 7308
Eugene, OR 97401-0208
Phone: 503-746-1600
Officers:
Hugh E. Davis, Chmn.
Robert W. Davis, Pres.
Susan Boone, Controller
Richard G. Picatti, Secy.-Treas.
Ownership: Robert A. Paisley, 16.01%; Hugh E. Davis, 22.04%; Lorraine M. Davis Trust, 10.87%; Robert W. Davis, 15.5%; Robert W. Strausz, 5.37%; Lee Semon Jr., 6.68%; Eugene L. Shields, 4.4%; Richard G. Picatti, 4.49%; Donald S. Picatti, 4.29%; Campbell T. Wilson, 2.12%; C. Keith Riffe, 2.46%; Sperry A. McNaughton, 1.96%; Lori Davis Campbell, 1.72%; James E. Davis, 1.72%; 3 others each with less than 1%.
Represented (legal): Haley, Bader & Potts.
TV Stations (3):
Oregon: KMTZ, Coos Bay; KMTR, Eugene; KMTX-TV, Roseburg.
LPTV Stations (1):
Oregon: K19AD, Tri City.

KMVT BROADCASTING INC.

1100 Blue Lakes N
Twin Falls, ID 83301
Phone: 208-733-1100
Ownership: Root Co. RC ownership: Chapman S. Root 1982 Living Trust.
TV Stations (1):
Idaho: KMVT, Twin Falls.

KNOXVILLE CH. 8 LTD. PARTNERSHIP

Box 59088
Knoxville, TN 37950
Phone: 615-689-8000
Fax: 615-689-9047
Ownership: Phipps Television of Tennessee Inc., Gen. Partners, 70%; Lewis F. Cosby III, Ltd. Partner, 6%; Donald K. Bagwell, Ltd. Partner, 6%; Earl R. Taylor, Ltd. Partner, 6%; Ralph H. Boston, Ltd. Partner, 6%; Sue Carr Walker, Ltd. Partner, 6%. PTTI ownership: John H. Phipps Inc. (see listing), 94%; Dennis O. Boyle, 3%; William H. Lane, 3%.
Represented (legal): McCampbell & Young, P.C.
TV Stations (1):
Tennessee: WKXT-TV, Knoxville.

KOINONIA BROADCASTING INC.

622-G Guilford College Rd.
Greensboro, NC 27409
Phone: 919-547-0020
Officers:
Robert R. D'Andrea, Chmn. & Pres.
William P. Register, V.P.
Carolyn R. Register, Secy.-Treas.
Ownership: Non-profit, non-stock corp. Robert R. D'Andrea is on the board of directors of Christian Television Network (see listing).
Represented (legal): Gammon & Grange.
TV Stations (1):
North Carolina: WEJC, Lexington.

KOPLAR COMMUNICATIONS INC.

4935 Lindell Blvd.
St. Louis, MO 63108
Phone: 314-367-7211
Officers:
Edward J. (Ted) Koplar, Pres.
H. Max Lummis IV, V.P. & Chief Operating Officer
James P. Wright, V.P., Operations
Ownership: Koplar Enterprises Inc.
Represented (legal): Koteen & Naftalin.
TV Stations (2):
California: KRKB-TV, Sacramento-Stockton.
Missouri: KPLR-TV, St. Louis.

KRALOWEC CHILDREN'S FAMILY TRUST

1077 W. Morton Ave.
Porterville, CA 93257
Phone: 209-782-1552
Officer:
Arthur C. Kralowec, Chief Exec. Officer
Ownership: Kralowec Children's Family Trust.
Represented (legal): Dan J. Alpert.
TV Stations (1):
California: KKAK, Porterville.

KRYPTON BROADCASTING CORP., DEBTOR-IN-POSSESSION

3681 Prospect Dr.
Riviera Beach, FL 33404
Phone: 407-842-1558
Officers:
C. E. Feltner Jr., Chmn. & Pres.
Dan Dayton, Chief Operating Officer
Al DeCuir, Chief Financial Officer
Ownership: C. E. Feltner Jr.
TV Stations (3):
Alabama: WABM, Birmingham.
Florida: WTVX, Fort Pierce-Stuart-Vero Beach-Palm Beach; WNFT, Jacksonville.
Other Holdings:
Program source: Krypton International Corp.

KS FAMILY TELEVISION INC.

Box 2044
Greenville, NC 27836
Phone: 919-746-8014
Fax: 919-746-2555
Officers:
Fred J. McCune, Chief Exec. Officer
Hamp Ferguson, Programming Dir.
Ownership: Frederick J. McCune.
TV Stations (1):
North Carolina: WYDO, Greenville.

K-SIX TELEVISION INC.

301 Artesian St.
Corpus Christi, TX 78401
Phone: 512-723-2923
Officers:
Vann M. Kennedy, Pres.
Charles R. Manning, V.P.
Cecil E. Bumey, Secy.
Lillian R. Mahoney, Treas.
Ownership: Corpus Christi Bcstg. Co. Inc., 54.2%; Vann M. Kennedy, 29%; Cecil E. Bumey, 1.2%; Charles R. Manning, 0.66%; 32 others each with less than 3%.
TV Stations (2):
Texas: KZTV, Corpus Christi; KVT, Laredo.

KSMS-TV ACQUISITION L.P.

67 Garden Court
Monterey, CA 93940
Phone: 408-373-6767
Officers:
Daniel D. Villanueva, Chmn.
James J. Villanueva, Pres. & Chief Financial Officer
Robert H. Chappel, Secy.
Ownership: VCF Management Co. Inc., 75%; Giles S. Attia, 12.5%; Joseph K. Green, 12.5%. VCFMCI ownership: Daniel D.

Villanueva, 62.24%; James J. Villanueva, 18.88%.
TV Stations (1):
 California: KSMS-TV, Salinas-Monterey.

KSWO-TV CO. INC.

Box 708
 Lawton, OK 73502
 Phone: 405-355-7000
Officers:
 R. H. Drewry, Chief Exec. Officer
 Larry Patton, Chief Operating Officer
Ownership: R. H. Drewry Group (see listing), 69%; T. R. Warkentin Estate, 15.5%; Edith Scott, 15.5%. Drewry has interest in Panhandle Telecasting Co. (see listing).
TV Stations (3):
 Oklahoma: KSWO-TV, Lawton-Wichita Falls, Texas.
 Texas: 50% of KWAB-TV, Big Spring; 50% of KWES-TV, Odessa.

KT COMMUNICATIONS LTD.

PARTNERSHIP III
 Suite 830
 333 W. Wacker Dr.
 Chicago, IL 60606
 Phone: 513-263-2662
Ownership: KT Communications Ltd. Partnership, Gen. Partner; Alexandria Media Group Inc., Gen. & Ltd. Partner; 900 Communications Ltd. Partnership, Gen. & Ltd. Partner. KTCLP ownership: KT Communications Inc., Gen. Partner; Alexandria Media Group Inc., Ltd. Partner; 900 Communications Ltd. Partnership, Ltd. Partner. KTCLP ownership: Roberto Raul Kogan, Chmn.-Chief Exec. Officer, 75%; David A. Tolliver, Pres., 25%. AMGI ownership: Harry L. Brock, Pres., 55%; John F. Larson, Exec. V.P., 12.5%; Benton Burroughs Jr., V.P., 12.5%; Christopher A. Kidd, V.P.; Suzanne S. Brock, Secy.-Treas., 15%. 900 CLP ownership: NCLP Inc., Gen. Partner; 900 Partners Investment, Ltd. Partner; NC Partners Investments, Ltd. Partner. NCLPI ownership: Judd D. Malkin, Chmn.; Neil G. Bluhm, Pres.; Burton Glazov, V.P.

TV Stations (1):
 Ohio: WKEF, Dayton.

KTAL-TV INC.

3227 Summerhill Rd.
 Texarkana, TX
 Phone: 618-425-2422
Ownership: Walter E. Hussman Jr., Trustee of Hussman Family Trusts. Hussman is principal of WEHCO Video Inc., (see listing in Cable Ownership).
TV Stations (1):
 Louisiana: KTAL-TV, Shreveport-Texarkana, Texas.
Radio Stations:
 Arkansas: KAMD(AM) & KWEH(FM), Camden.
 Texas: KCMC(AM), Texarkana.
Newspapers:
 Arkansas: Camden News.
 Texas: Jacksonville Progress (25%).
 Hussman family controls WEHCO Media Inc., which controls Hot Springs Sentinel Record, El Dorado News-Times, Little Rock Arkansas Democrat, Magnolia Banner-News, Hope Star (25%), Texarkana Gazette.

KTBS INC.

312 E. Kings Hwy.
 Shreveport, LA 71104
 Phone: 318-861-5800
 Fax: 318-862-9430
Officers:
 Edwin W. Wray, Pres. & Gen. Mgr.
 A. Dale Beasley, Chief Financial Officer
 George D. Wray, V.P.
 Lois Wray Rowe, V.P.

Ownership: Florence Wray, 37.5%; George D. Wray Jr., 26.38%; Helen H. Wray, 26.4%; Evelyn Wray Smith, 4.16%; Lois Wray Rowe, 2.77%; Edwin N. Wray Jr., 2.77%.
TV Stations (1):
 Louisiana: KTBS-TV, Shreveport.

KTBY INC.

1840 S. Bragaw St.
 Suite 101
 Anchorage, AK 99508
 Phone: 907-274-0404
Officers:
 Ronald K. Bradley, Chief Exec. Officer
 Sean M. Bradley, Chief Operating Officer
 Peggy Bradley, Chief Financial Officer
Ownership: Ronald K. Bradley.
TV Stations (1):
 Alaska: KTBY, Anchorage.

KUSK INC.

3211 Tower Rd.
 Prescott, AZ 86301
 Phone: 602-778-6770
Officers:
 William H. Sauro, Pres. & Chief Exec. Officer
 Julia Ramirez, Chief Financial Officer
 Richard C. Howe, V.P. & Gen. Mgr.
Ownership: William H. Sauro, 55.7%; Neighborhood TV Co., 30%; Allstate Insurance, 14.3%. NTVC ownership: Marshall M. Carpenter Jr., Pres., 18.7%; William H. Sauro, V.P., 18.7%; Lyle Mattler, Treas., 18.6%; Alsta & Co., 44%.
Represented (legal): Cohn & Marks.
TV Stations (1):
 Arizona: KUSK, Prescott-Phoenix.
LPTV Stations (1):
 Arizona: K27AN, Phoenix.
Translators (1):
 Arizona: K55EH, Phoenix.

KUTV INC.

Box 30901
 2185 South 3600 West
 Salt Lake City, UT 84119
 Phone: 801-973-3000
Officers:
 George C. Hatch, Chmn.
 Jeffrey B. Hatch, Pres. & Gen. Mgr.
 John A. Kapitula, Chief Financial Officer
Ownership: The Standard Corp., 80%; Communications Investment Corp., 20%. TSC ownership: The Hatch Family. CIC ownership: George C. Hatch, 50%; Wilda Gene Hatch, 50%. The Hatch's own licensee of KALL(AM) & KCLY-FM, Salt Lake City. The Standard Corp. owns the Ogden Standard Examiner.
Represented (legal): Haley, Bader & Potts.
TV Stations (2):
 Utah: KUTV, Salt Lake City; KUSG, St. George (CP).
LPTV Stations (2):
 Utah: K64B0, Delta/rural Millard County; K43AE, Myton/rural Duchesne County.

KVCT INC.

Box 1879
 Victoria, TX 77902
 Phone: 409-765-6086
 Fax: 509-765-5088
Officer:
 Gerald R. Proctor, Chief Exec. Officer
Ownership: Jerianne Medley.
TV Stations (1):
 Texas: KVCT, Victoria.

KVHP-TV PARTNERS

Suite 102
 3638 Camino Del Rio N
 San Diego, CA 92108
Ownership: Calcasieu Communications Inc., Gen. Partner, 5%; Donald R. Dombrow, Ltd. Partner, 37.9%; Michael S. Dillon, Ltd. Partner, 10.9%; Charles P. Muckenthaler,

Ltd. Partner, 10.9%; Gary D. Hardesty, Ltd. Partner, 7.13%; Sol Gerber, Ltd. Partner, 5%; Bernard J. Kurtin, Ltd. Partner, 5%; Jon R. Kurtin, Ltd. Partner, 2%; TV 29 Assoc., Ltd. Partner, 16%.
TV Stations (1):
 Louisiana: KVHP, Lake Charles.

KWTV BROADCASTING CO.

6700 American Plaza
 Waco, TX 76712
 Phone: 817-776-1330
Officer:
 M. N. Bostick, Chmn. & Gen. Mgr., KWTV Broadcasting
Ownership: LBJ Corp., 29.03%; M. N. Bostick, 12.46%; L. L. Sams & Sons, 12.45%; Robert Levy, 8.64%; Thomas D. Stribling, 7.97%; Hilton E. Howell Estate, 6.23%; W. W. Callan Sr. Estate, 4.87%; George Chase & F.S. Chase, 4.49% jointly; Diana C. Braswell, 3.79%; W. Woody Callan Jr., 3.79%; Donald Howell & Donna Howell, 3.11% jointly. Bostick has interest in KXII, Sherman, TX-Ardmore, OK.
Represented (legal): Cordon & Kelly.
TV Stations (2):
 Texas: KBTX-TV, Bryan; KWTV-TV, Waco.
Radio Stations:
 Texas: KWTV-AM-FM, Waco.

KX ACQUISITION L.P.

22727 176th St.
 Big Lake, MN 55309
 Phone: 612-263-8666
Officers:
 Dale W. Lang, Pres.-Secy.
 Richard P. Latora, V.P.-Treas.
 Rebecca L. Mix, Programming Dir.
 Tim Morgan, Engineering Dir.
Ownership: KXLI Acquisition Corp. KAC ownership: Dale W. Lang.
Represented (legal): Lindquist & Vennum.
TV Stations (2):
 Minnesota: KXLT-TV, Rochester; KXLI, St. Cloud.

KXII BROADCASTERS INC.

Box 2636
 Waco, TX 76702-2636
 Phone: 817-776-1330
Ownership: M. N. Bostick, 48%; Ellen B. Deaver, 24%; Martha B. Phipps, 24%; John L. Deaver, 2%; Kyle N. Deaver, 2%. See M. N. Bostick under listing for KWTV Broadcasting Co.
Represented (legal): Cordon & Kelly.
TV Stations (1):
 Texas: KXII, Sherman-Denison & Ardmore, Oklahoma.

KXRM PARTNERSHIP

Box 15789
 Colorado Springs, CO 80935
 Phone: 719-591-1121
Ownership: Z/L Media Corp., Gen. Partner, 50%; Edison Media Inc., Gen. Partner, 50%. Z/LMC ownership: Bernard C. Ziegler III, 35%; John V. Limbach, V.P., 10%; Bernard A. Ziegler, 20%; R. Joseph Fuchs, 15%; Jeffrey J. Ziegler, 10%; Richard J. Glaisner, 10%. EMI ownership: Larry Douglas, Pres., 50%; Kim Carlson, V.P.-Secy.-Treas., 50%.
TV Stations (1):
 Colorado: KXRM-TV, Colorado Springs.

LAMCO COMMUNICATIONS INC.

Suite 312
 460 Market St.
 Williamsport, PA 17701
 Phone: 717-318-8891
Officers:
 Andrew W. Stabler Jr., Chmn.
 Marshall R. Noecker, Pres. & Chief Exec. Officer

Robert J. Cunnion Jr., V.P.
 Howard J. Lamade Jr., V.P. & Secy.
 James H. Lamade, V.P. & Treas.
 Bernard G. Kolczynski, V.P., Finance
Ownership: Howard J. Lamade Jr., 16.9%; James H. Lamade, 8.2%; Robert J. Lamade, 7.5%; Andrew W. Stabler Jr., 1.78%; Ralph R. Cranmer, 1.29%; Robert J. Cunnion Jr., 0.82%; Ruth S. Mitchell, 0.75%; Marshall R. Noecker, 0.75%; Bernard G. Kolczynski, 0.23%; remainder publicly held.
Represented (legal): Koteen & Naftalin.
TV Stations (3):
 North Carolina: WCTI, New Bern-Greenville-Washington.
 Texas: KTXS-TV, Sweetwater-Ablene.
 Virginia: WCYB-TV, Bristol-Kingsport-Johnson City, TN.
Radio Stations:
 Pennsylvania: WLYC(AM) & WILQ(FM), Williamsport.

LANOMARK COMMUNICATIONS INC.

150 W. Brambleton Ave.
 Norfolk, VA 23501
 Phone: 804-446-2000
Officers:
 Frank Batten, Chmn.
 John O. Wynne, Pres. & Chief Exec. Officer
 Richard F. Barry III, Vice Chmn.
 Kevin Senie, Exec. V.P. & Chief Financial Officer
 Michael Eckert, Pres.-Broadcast & Video Enterprises & Chief Exec. Officer-The Weather Channel
Represented (legal): Hogan & Hartson.
TV Stations (2):
 Nevada: KLAS-TV, Las Vegas.
 Tennessee: WTVF, Nashville.
Newspapers:
 Maryland: Owns 49.9% of Capital-Gazette Communications Inc. which publishes daily Annapolis Capital, Washingtonian Magazine.
 North Carolina: Greensboro News and Record.
 Virginia: The Virginian-Pilot (Norfolk), The Ledger-Star (Norfolk), Roanoke Times & World News.

National: Landmark Community Newspapers Inc., a wholly-owned subsidiary, publishes four community dailies, four tri-weeklies, seven semi-weeklies, twenty weeklies, seven specialty publications, thirty-one shoppers (Shelbyville, Kentucky).

Periodicals:
 Illinois: Chicago Magazine.
 Iowa: Antique Trader Weekly (Dubuque, IA).
Other Holdings:
 Program source: The Weather Channel, Atlanta, GA; The Travel Channel, Atlanta, GA.
 TV Translator: K60AN Henderson, NV, K22DR Laughlin, NV.

T. B. LANFORD ESTATE

Box 951
 605-11 Washington St.
 Alexandria, LA 71301
 Phone: 318-445-2456
Officers:
 Ted E. Kimbell, Pres.
 Les Golmon, V.P. & Gen. Mgr.
 Brenda Kaiser, Controller
Ownership: Tedford E. Kimbell & Mary Jane Harper, Co-Executors.
Represented (legal): Wiley, Rein & Fielding.
TV Stations (1):
 Texas: KLST, San Angelo.
Radio Stations:
 Louisiana: KALB(AM) & KZMZ(FM), Alexandria.
Other Holdings:
 Broadcast holdings: Owns 55% of Lanford Telecasting Co. Inc. (see listing).

TV Station Owners

LANFORD TELECASTING CO. INC.

605-21 Washington St.
Alexandria, LA 71301
Phone: 318-445-2456
Officers:
Les Golmon, V.P. & Gen. Mgr.
Brenda Kaiser, Controller-Treas.
Ownership: T. B. Lanford Estate (see listing),
Tedford E. Kimbell & Mary J. Harper,
Executors, 55%; Bill L. Fox, 29%; Sylvan
Fox, 16%.
TV Stations (1):
Louisiana: KALB-TV, Alexandria.

LANSING 53 INC.

Box 27307
Lansing, MI 48909-7307
Phone: 517-394-5300
Officers:
Joel I. Ferguson, Chief Exec. Officer
Thomas B. Jones, Chief Operating Officer
Ruth Glover, Chief Financial Officer
Ownership: Joel I. Ferguson.
TV Stations (1):
Michigan: WLAJ, Lansing.

LEE ENTERPRISES INC.

400 Putnam Bldg.
215 N. Main St.
Davenport, IA 52801-1924
Phone: 319-383-2193
Fax: 319-323-9608
Officers:
Lloyd G. Schermer, Chmn. & Dir.
Richard Gottlieb, Pres., Chief Exec. Officer &
Dir.
Larry L. Bloom, V.P., Finance, Treas. & Chief
Financial Officer
Ronald Rickman, V.P., Newspapers & Dir.
Mark Roby, V.P., Mktg. & Chief Information
Officer

Gary N. Schmedding, V.P., Bcstg.
Floyd Whellan, V.P., Human Resources &
Corporate Planning
C. D. Waterman III, Secy.
Nancy Chapman, Asst. Secy.-Treas.
Chris Wahlig, Asst. Secy.-Treas.
Jayne Hermiston, Asst. Secy.-Treas.
Represented (legal): Reed, Smith, Shaw &
McClay.
TV Stations (10):
Arizona: KGUN, Tucson.
Hawaii: KGMD-TV, Hilo; KGMB, Honolulu;
KGMV, Wailuku.
Nebraska: KMTV, Omaha.
New Mexico: KRQE, Albuquerque; KZIA, Las
Cruces; KBIM-TV, Roswell.
Oregon: KOIN, Portland.
West Virginia: WSAZ-TV, Huntington-Charles-
ton.

LPTV Stations (1):
Oregon: K11SE, Bend.
LPTV Permittees (1):
New Mexico: K46DH, Las Cruces.
MDS Systems:
Oregon: WLW967, Portland (CL).
Newspapers:
Illinois: Southern Illinoisian (Carbondale),
Herald & Review (Decatur), Star Courier
(Kewanee).

Iowa: Quad-City Times (Davenport), Globe-
Gazette (Mason City), Muscatine Journal,
The Ottumwa Courier.
Minnesota: Winona Daily News.
Montana: Billings Gazette, The Montana Stan-
dard (Butte), Independent Record (Helena),
Missoulian.
Nebraska: The Lincoln Star.
North Dakota: The Bismarck Tribune.
Oregon: Corvallis Gazette-Times.
South Dakota: Rapid City Journal.
Wisconsin: La Crosse Tribune, Wisconsin
State Journal (Madison); The Journal Times
(Racine).
Other Holdings:
Specialty publications.

Marketing company: NAPP Systems Inc.
(San Marcos, CA); PROMO STAR Sys-
tems Group (Davenport, IA); Voice Re-
sponse Inc. (Davenport, IA); Quality
Information Systems (Billings, MT & Daven-
port, IA); Consumer Power Marketing
(Milwaukee, WI & Davenport, IA).
Printing: Bicon Publishing (Atkinson, IL);
Trico Communications (Davenport, IA);
Intermountain Printing and Publishing (Deer
Lodge, MT); Dakota Printing & Publishing
(Mandan, ND).

LE SEA BROADCASTING CO.

Box 12
South Bend, IN 46624
Phone: 219-291-8200
Fax: 219-291-9043
Officers:
Lester Sumrall, Chmn.
Stephen Sumrall, Pres.
Peter Sumrall, V.P.
Louise M. Sumrall, Secy.-Treas.
Ownership: David Sumrall, 20%; Lester
Sumrall, 20%; Louise Sumrall, 20%; Peter
Sumrall, 20%; Stephen Sumrall, 20%.
TV Stations (8):
Colorado: KWHD, Castle Rock.
Hawaii: KWHH, Hilo; KWHI, Honolulu; KWHM,
Wailuku.
Indiana: WHMB-TV, Indianapolis; WHME-
TV, South Bend.
Oklahoma: KWHB, Tulsa.
Wisconsin: WHKE, Kenosha.
LPTV Permittees (1):
Oklahoma: K69EK, Oklahoma City.
Radio Stations:
Indiana: WHME-FM, South Bend.
Other Holdings:
Broadcast holdings: WHRI Noblesville, IN,
shortwave operation.

LEWIS BROADCASTING CORP.

Box 61268
10001 Abercorn
Savannah, GA 31420
Phone: 912-925-0022
Fax: 912-925-8626
Officers:
J. C. Lewis, Chmn. & Pres.
J. Fred Pierce, Exec. V.P.
Scott Pierce, Mktg. Dir.
Mary Poythress, Programming Dir.
Wally Tidwell, Engineering Dir.
Ownership: J. C. Lewis Jr.
Represented (legal): Reed, Smith, Shaw &
McClay.
TV Stations (3):
Georgia: WLTZ, Columbus; WJCL, Savan-
nah.
South Carolina: WLTX, Columbia.
Radio Stations:
Georgia: WJCL-FM, Savannah.
Mississippi: WZR(X)(AM) & WSTZ(FM), Vicks-
burg/Jackson.

LIBERTY BROADCAST CO.

1305 N. Airport Rd.
Cedar City, UT 84720
Phone: 801-586-5938
Officers:
Mike Golden, Gen. Mgr.
Buddy Valerius, Chief Engineer
Ron Maestri, Program Dir.
Ownership: Michael G. Golden, 50.5%.
Represented (legal): Arter & Hadden.
TV Stations (1):
Utah: KCCZ, Cedar City.

LIFE ANEW MINISTRIES

Box 1087
Madisonville, KY 42431
Officers:
John W. Stalls, Pres.
John R. Price, V.P.
Linda M. Stalls, Secy.-Treas.

Ownership: Non-stock corp.
TV Stations (1):
Kentucky: WLCN, Madisonville.

LIN TELEVISION CORP.

4 Richmond Square
Suite 200
Providence, RI 02906
Phone: 401-454-2880
Fax: 401-454-2817
Officers:
Gary R. Chapman, Pres., TV Group
Sherry Adair, V.P., Controller
C. Robert Ogren Jr., V.P., Engineering &
Operations
Deborah Kaczmarzyk, Dir., Corp. Develop-
ment
Lee Spieckerman, Dir., Promotion & Special
Projects
Ownership: Publicly held.
Represented (legal): Covington & Burling.
TV Stations (8):
Illinois: WAND, Decatur.
Indiana: WANE-TV, Fort Wayne; WISH-TV,
Indianapolis.
Michigan: WOOD-TV, Grand Rapids-Kala-
mazoo.
Texas: KXAN-TV, Austin; KXAS-TV, Fort
Worth-Dallas; KXAM-TV, Llano.
Virginia: WAVY-TV, Portsmouth-Norfolk-
Newport News.
LPTV Stations (4):
Texas: K49CY, Austin; K21DK, Giddings;
K32DA, La Grange; K40CT, San Marcos.
Other Holdings:
Cellular radio.
Magazine: Guest Informant.

LINCOLN BROADCASTING CO.

100 Valley Dr.
Brisbane, CA 94005
Phone: 415-468-2626
Fax: 415-467-7559
Officer:
Brian Holton, Gen. Mgr.
Ownership: Lincoln Television Inc., Gen.
Partner; Lillian Lincoln & Lincoln Howell,
Ltd. Partners.
Represented (legal): Miller & Holbrooke.
TV Stations (1):
California: KTSF, San Francisco.

LOCAL TELEVISION ASSOCIATES INC.

Box 2069
1 Television Place, Hwy. 70-E
Morehead City, NC 28557
Phone: 919-240-0888
Fax: 919-240-2028
Officers:
John W. Gainey III, Pres.
Lockwood Phillips, V.P.
Frederick J. McCune, Secy.-Treas.
Ownership: John W. Gainey III, 18.54%;
Frederick J. McCune, 17.54%; Ann T.
Munden, 15.92%; Robert R. Hiker, 15%;
William R. Rollins, 15%; Lockwood Phil-
lips, 7%; Walter Phillips, 7%; Ramon N.
Redford Jr., 4%. McCune owns KS Family
Television (see listing).
Represented (legal): Fisher, Wayland, Cooper &
Leader.
TV Stations (2):
North Carolina: Jacksonville (CP); WFJ,
Morehead City.
LPTV Stations (1):
North Carolina: W64AZ, Kinston-Greenville.

LOCKE SUPPLY CO.

Box 26128
Oklahoma City, OK 73126
Phone: 405-631-9701
Officers:
Don J. Locke, Pres.
Bill R. Weaver, V.P.
Wanda Locke, Secy.-Treas.

Ownership: Don J. Locke, 55%; Wanda Locke,
45%.
TV Stations (1):
Oklahoma: KSBI, Oklahoma City.

LONE STAR BROADCASTING INC.

4300 Richmond Rd.
Tyler, TX 75703
Phone: 903-581-5656
Fax: 903-561-1648
Officers:
J. B. Doherty, Chmn. & Chief Exec. Officer
Philip H. Hurley, Pres. & Gen. Mgr.
James R. Somerford, Chief Financial Officer
Branch Office:
KETK/Longview
320 E. Methvin
Longview, TX 75601
Phone: 903-758-5656
Ownership: TDH II Ltd., 40.6%; TDH Capital
Corp., 20.3%; Atlantic Venture Partners,
15.4%; Meridian Venture Partners, 15.4%;
Philip H. Hurley, 4.9%; John T. Gaston,
2.4%. TDHCC ownership: J. Mahlon Buck
Jr., 30%; William C. Buck, 30%; Alexander
K. Buck, 30%.
Represented (legal): Winston & Strawn.
TV Stations (2):
Texas: KETK-TV, Jacksonville-Tyler-Long-
view; KLSB-TV, Nacogdoches.

THE LONG FAMILY PARTNERSHIP

526 Main Ave. SE
Hickory, NC 28601
Phone: 704-322-5115
Officers:
Thomas E. Long, Chmn.
Jeffrey B. Long, Chief Operating Officer
Ownership: Thomas E. S. Long, 58.17%; Ro-
berta S. Long, 40.85%; Ella Lee Shuford,
0.98%.
TV Stations (1):
North Carolina: WHKY-TV, Hickory.
Radio Stations:
North Carolina: WHKY(AM), Hickory.

LOVE BROADCASTING CO.

Box 4596
Biloxi, MS 39535-4596
Phone: 601-896-1313
Officers:
John F. Hash, Pres.
James S. Love III, V.P.
Aubrey L. Collum, V.P.-Treas.
Jo Love Little, V.P.-Secy.
Mary E. McMillan, V.P.
Ownership: James S. Love III (see listing),
28.3%; Jo Love Little, 28.3%; Mary Eliza
McMillan, 28.27%; John F. Hash, 6.28%;
Aubrey L. Collum, 6.25%; 5 others, 2.6%.
Collum, Hash, Little & McMillan also own
Greenville Television Inc. (see listing).
Represented (legal): Fletcher, Heald & Hildreth.
TV Stations (1):
Mississippi: WLOX-TV, Biloxi-Gulfport-Pasca-
goula.

JAMES S. LOVE III

Box 4596
Biloxi, MS 39535-4596
Phone: 601-896-1313
TV Stations (1):
Mississippi: WLOV-TV, Tupelo.
Other Holdings:
Owns 28.3% of Love Broadcasting Co. (see
listing).

GEORGE W. LYLES JR.

WJKA
1926 Oleander Dr.
Wilmington, NC 28402
Officers:
Ty Watts, Pres.
George Lyles, Treas.
Bob Watson, Gen. Sales Mgr.
Carl Bahner, Chief Engineer

Represented (legal): Baraff, Koerner, Olender & Hochberg.
TV Stations (1):
North Carolina: Interest in WFAY, Fayetteville; WGGT, Greensboro.

MACON URBAN MINISTRIES

2525 Beech Ave.
Macon, GA 31204
Phone: 912-745-2366
Officers:
H. Reginald Broxton, Pres.
J. Taylor Phillips, V.P.
Donald R. Wood, Exec. Dir. & Gen. Mgr.
Baxter Evans, Treas.
William Exum, Secy.
Ownership: Non-profit corp.
Represented (legal): McCabe & Allen.
TV Stations (1):
Georgia: WGNM, Macon.

MAINE BROADCASTING SYSTEM

One Congress Square
Portland, ME 04101
Officers:
Frederic L. Thompson, Chmn. & Pres.
Bruce C. McGorrell, Exec. V.P. & Chief Exec. Officer
Dale L. Eichorn, Treas.
Ownership: Frederic L. Thompson, 8.33%; Julie T. Fraich, 8.33%; David M. Rines, 8.33%; Henry M. Rines, 8.33%; James P. Rines, 8.33%; Leonora W. Rines, 8.33%; Marjorie W. Rines, 8.33%; Ann R. Stanley, 8.33%; Nathaniel B. Thompson, 8.33%.
Represented (legal): Wilkinson, Barker, Knauer & Quinn.
TV Stations (3):
Iowa: KMEG, Sioux City.
Maine: WLBZ-TV, Bangor; WCSH-TV, Portland.
LPTV Stations (3):
Iowa: K4OCO, Storm Lake.
Maine: W57AQ, Calais; W04AK, Waterville.

MALRITE COMMUNICATIONS GROUP INC.

800 Skylight Office Tower
Cleveland, OH 44115
Phone: 216-781-3010
Officers:
Milton Maltz, Chmn. & Chief Exec. Officer
John C. Chaffee Jr., Pres. & Chief Operating Officer
Kevan A. Fight, V.P., Finance & Chief Financial Officer
Tom Bracanovich, V.P., Engineering
Ownership: Milton Maltz, Principal.
Represented (legal): Kaye, Scholer, Fierman, Hays & Handler, Benesch, Friedlander, Coplan & Aronoff.
TV Stations (3):
Florida: WFLX, West Palm Beach.
Ohio: WXIX-TV, Cincinnati-Newport, Kentucky; WOIO, Shaker Heights-Cleveland.
Radio Stations:
Pennsylvania: WJJZ(FM), Philadelphia.
Other Holdings:
Malrite Television Productions.
Malrite Broadcast Services.

MANSHIP STATIONS

Box 2906
Baton Rouge, LA 70821
Phone: 504-387-2222
Fax: 504-336-2246
Officers:
Douglas L. Manship, Chmn.
Richard F. Manship, Pres.
Kim Kirkendoll, Dir., Finance
Denise Akers, Dir., Mktg.
Ownership: Manship Family.
Represented (legal): Cohn & Marks.
TV Stations (2):
Louisiana: WBRZ, Baton Rouge.
Texas: KRGV-TV, Weslaco.

Newspapers:
Louisiana: Morning Advocate (Baton Rouge).

MARANATHA BROADCASTING CO.

E. Rock Rd.
Allentown, PA 18103
Phone: 215-797-4530
Officer:
Richard C. Dean, Pres.
Ownership: Richard C. Dean, 55%; Richard Reichard, 25%; Paul R. Brittin, 7%; Richard Dean Sr., 7%; David G. Hinson, 5%.
TV Stations (1):
Pennsylvania: WFMZ-TV, Allentown.

MARANATHA CHRISTIAN NETWORK

Box 635
Bayamon, PR 00621
Phone: 809-797-3447
Officers:
Iris N. Torres Padilla, Chmn.
Eva del Toro, V.P.
Jesus Rodriguez, Treas.
Ownership: Iris N. Torres, 33.33%; Eva del Toro, 33.33%; Jesus Rodriguez, 33.33%.
TV Stations (1):
Puerto Rico: WIRS, Yauco.

MARSH MEDIA INC.

One Broadcast Center
Amarillo, TX 79101
Phone: 806-373-1787
Fax: 806-371-7329
Officers:
James R. McCormick, Chmn. & Chief Operating Officer
Tuesday Chapman, Chief Financial Officer
Ownership: Stanley Marsh III, 99%; Estelle M. Watlington, 1%.
Represented (legal): Wiley, Rein & Fielding.
TV Stations (3):
New Mexico: KVH-TV, Clovis.
Texas: KVII-TV, Amarillo; KVIA-TV, El Paso.
LPTV Stations (1):
New Mexico: K43BU, Clovis.

McALISTER TV ENTERPRISES INC.

Box 3790
Lubbock, TX 79452-3790
Phone: 806-745-2828
Fax: 806-748-1080
Officers:
Marjorie McAlister Thompson, Chmn.
Greg McAlister, Chief Exec. Officer
Don Garth, Chief Financial Officer
Ownership: Bill B. McAlister Estate, Robert A. Nash, Independent Executor, 75%; Marjorie Thompson, 25%.
TV Stations (1):
Texas: KAMC, Lubbock.

CHARLES A. McFADDEN

900 Granby St.
Norfolk, VA 23510
Phone: 804-622-3333
Represented (legal): Gardner, Carton & Douglas; Clark & Stant (Virginia Beach, VA).
TV Stations (2):
New York: WSYT, Syracuse.
Virginia: WTVZ, Norfolk.

McGRAW-HILL BROADCASTING CO.

20th Floor
1221 Ave. of the Americas
New York, NY 10020
Phone: 212-512-6457
Fax: 212-512-2282
Officers:
Edward T. Reilly Jr., Pres.
David W. Ingraham, Sr. V.P., Finance, Planning & Administration
Ownership: McGraw-Hill Inc.
Represented (legal): Koteen & Naftalin.
TV Stations (4):
California: KERO-TV, Bakersfield; KGTV, San Diego.

Colorado: KMGH-TV, Denver.
Indiana: WRTV, Indianapolis.
Other Holdings:
Book publishing.

McKINNON BROADCASTING CO.

Suite 2700
800 N. Shoreline Blvd.
Corpus Christi, TX 78401
Phone: 512-884-3300
Fax: 512-884-0718
Officers:
Michael D. McKinnon, Chmn., Pres. & Chief Exec. Officer
James A. Gillece, Chief Financial Officer
Richard Large, Engineering Dir.
Represented (legal): Cohn & Marks.
TV Stations (3):
California: KUSI-TV, San Diego.
Texas: KBMT, Beaumont-Port Arthur, Kill, Corpus Christi.

MEDIA AMERICA CORP.

Box 5068
3435 N. 16th St.
Phoenix, AZ 85010
Phone: 602-263-3333
Fax: 602-263-3377
Officer:
Delbert R. Lewis, Pres.-Treas.
Ownership: Delbert R. Lewis, Conservator, 26%; Delbert R. Lewis, 28%.
TV Stations (1):
Arizona: KTVK, Phoenix.
Radio Stations:
Arizona: KESZ(FM), Phoenix.

MEDIA/COMMUNICATIONS PARTNERS L.P.

75 State St.
Boston, MA 02109
Phone: 173-457-200
Ownership: Insulated Partners, Ltd. Partners, 80%; TA Communications GP Ltd. Partnership, Gen. Partner, 20%. TACGPLP ownership: TA Associates Communications Ltd. Partnership, 72%; Insulated Ltd. Partnership, 28%. TAACLP ownership: David D. Croll, Gen. Partner, 35.99%; Richard H. Churchill Jr., Gen. Partner, 23.53%; Stephen F. Gormley, Gen. Partner, 16.61%; William P. Collatos, Gen. Partner, 12.8%; James F. Wade, Gen. Partner 11.08%.
TV Stations (2):
Michigan: 73.64% of WJRT-TV, Flint-Saginaw-Bay City.
Ohio: WTVG, Toledo.

MEDIA GENERAL INC.

Box 85333
Richmond, VA 23293-0001
Phone: 703-378-8400
Fax: 703-378-3840
Officers:
Thomas E. Waldrop, Chmn. & Chief Exec. Officer
Don Mathison, Sr. V.P., Mktg. & Programming
David A. DeJesus, Chief Financial Officer
William F. Revell, Sales Dir.
Janet Kohler Dueweke, Mktg. & Public Relations Dir.
George Wiseley, Engineering Dir.
Represented (legal): Christian, Barton, Epps, Brent & Chappell.
TV Stations (3):
Florida: WJKS, Jacksonville; WFLA-TV, Tampa-St. Petersburg.
South Carolina: WCBD-TV, Charleston.
Cable Systems (2):
Virginia: Fairfax County, Fredericksburg.
Newspapers:
Florida: Tampa Tribune.
New Jersey: Paterson News, Union City Dispatch.

North Carolina: Winston-Salem Journal, Twin City Sentinel, Journal Sentinel.
Virginia: Richmond Times-Dispatch & News Leader.

MEDIA VENTURE MANAGEMENT INC.

Suite 790
1650 Tysons Blvd.
McLean, VA 22102
Phone: 703-827-2727
Officers:
Brian E. Cobb, Pres.-Dir.
Denise L. Cobb, V.P.-Dir.
Ownership: Brian E. Cobb.
TV Stations (1):
Florida: WTXL-TV, Tallahassee.

MERCURY BROADCASTING CO. INC.

661 Azalea Rd.
Mobile, AL 36609
Phone: 205-602-1544
Fax: 205-602-1547
Ownership: Van H. Archer III, Pres.
TV Stations (2):
Arkansas: KASN, Pine Bluff.
Florida: WJTC, Pensacola.
LPTV Stations (1):
Florida: W26BC, Fort Walton Beach.

MEREDITH CORP.

1716 Locust St.
Des Moines, IA 50309-3023
Phone: 515-284-3717
Fax: 515-284-2393
Officers:
Jack Rehm, Chmn., Pres. & Chief Exec. Officer
William T. Kerr, Exec. V.P. & Pres., Magazine Group
Allen Sabbag, Pres., Real Estate Group
Joe Ward, Pres., Book Group
Leo R. Armatis, V.P., Corporate Relations
Thomas G. Fisher, V.P., Gen. Counsel & Secy.
Larry D. Hartsook, V.P., Finance
Kathleen J. Zehr, Corporate Controller & Asst. Secy.
Michael A. Sell, Treas.
Broadcasting Group:
Philip A. Jones, Pres.
Daniel L. Monroe, V.P., Staff Operations
Erv Parthe, V.P., Group Dir. of Program Services
Represented (legal): Haley, Bader & Potts.
TV Stations (6):
Arizona: KPHO-TV, Phoenix.
Florida: WOFL, Orlando.
Michigan: WNEM-TV, Bay City-Saginaw-Flint.
Missouri: KCTV, Kansas City.
Nevada: KVVU-TV, Henderson-Las Vegas.
New York: WTVH, Syracuse.
Other Holdings:
Magazines: Better Homes and Gardens, Ladies' Home Journal, Successful Farming, Country Home, Wood, Midwest Living.
Book publishing: Better Homes and Garden books.

METRO PROGRAM NETWORK INC.

605 Boyson Rd. NE
Cedar Rapids, IA 52402
Phone: 319-378-1696
Ownership: Gerald Fitzgerald, 58%; remainder undisclosed.
TV Stations (1):
Iowa: KOCR, Cedar Rapids.

MEYER BROADCASTING CO.

200 N. 4th St.
Bismarck, ND 58501
Phone: 701-223-0900
Fax: 701-255-4921

TV Station Owners

Officers:
Judith Ekberg-Johnson, Pres. & Chief Exec. Officer
Margaret Hammerling, Secy.
Ownership: Judith Ekberg Johnson, 50.4%.
Represented (legal): Hogan & Hartson.
TV Stations (4):
North Dakota: KFYZ-TV, Bismarck; KQCD-TV, Dickinson; KMOT, Minot; KUMV-TV, Williston.
Radio Stations:
North Dakota: KFYZ(AM) & KYYY(FM), Bismarck; KIZZ(FM), Minot.
Other Holdings:
Pentor Communications (Poland).

MFP INC.
One Parker St.
Lawrence, MA 01843
Phone: 508-975-3053
Officers:
Avi Nelson, Pres.-Treas.-Secy.
Lehel Reeves, Mktg. Dir.
William Mockbee, Programming Dir.
David Morrow, Engineering Dir.
Ownership: Avi Nelson, 20.8%; Walter Downey, 17.9%.
Represented (legal): Hopkins & Sutter.
TV Stations (1):
Massachusetts: WMFP, Lawrence.

MICHIANA TELECASTING CORP.
Box 1616
South Bend, IN 46634
Phone: 219-239-1616
Officers:
James Behling, Chief Exec. Officer
Gregory Giczi, V.P., Operations
Melissa Collins, Mktg. & Programming Dir.
Patricia A. O'Hara, Trustee
Ownership: University of Notre Dame, Rev. E. William Beauchamp, C.S.C., Secy.-Treas.
Represented (legal): Peper, Martin, Jensen, Maichel & Hettlage.
TV Stations (1):
Indiana: WNDU-TV, South Bend.
Radio Stations:
Indiana: WNDU-AM-FM, South Bend.
Other Holdings:
Golden Dome Productions.

MICRONESIA BROADCASTING CORP.
Box 368
Agana, GU 96910
Phone: 671-637-5826
Fax: 671-637-9865
Officers:
Thomas J. M. Calvo, Chmn.
Joseph Waechter, Vice Chmn.
Eduardo M. Calvo, Secy.
Michael Grandenitti, Treas.
Ownership: Calvo Enterprises Inc. & Air Micronesia Inc., 100% jointly. CEI ownership: Paul M. Calvo, Pres.-Trustee, 33%; Edward M. Calvo, V.P.-Trustee, 33%. AMI ownership: Joseph Waechter, Pres.-Chief Exec. Officer & Manuel T. Tenorio, Chmn.-V.P.
Represented (legal): Haley, Bader & Potts.
TV Stations (1):
Guam: KUAM-TV, Agana.
Radio Stations:
Guam: KUAM-AM-FM, Agana.

MIDCONTINENT TELEVISION OF SOUTH DAKOTA
7900 Xerxes Ave. South
Minneapolis, MN 55431-1108
Phone: 605-336-1100
Fax: 605-334-3447
Officers:
N. L. Bentson, Chmn., Pres. & Chief Exec. Officer
Joseph H. Floyd, Exec. V.P., Chief Operating Officer & Secy.
Gregory C. Anderson, Chief Financial Officer

Mark S. Niblick, V.P., Corp. Development & Gen. Counsel
Ownership: Midcontinent Media Inc. MMI ownership: N. L. Bentson, 57.25%; Joseph H. Floyd, 40.01%; Gregory C. Anderson, 1.37%; Mark S. Niblick, 1.37%.
Represented (legal): Dow, Lohnes & Albertson.
TV Stations (4):
South Dakota: KDLO-TV, Florence-Watertown; KCLO-TV, Rapid City; KPLD-TV, Reliance; KELO-TV, Sioux Falls.
Radio Stations:
Kansas: KQLK(FM) & KFHF(AM), Wichita.
Minnesota: WDGY(AM) & KOWB-FM, Minneapolis.
South Dakota: KELD-AM-FM, Sioux Falls, KDLO-FM, Watertown.
Wisconsin: WTSO(AM) & WZEE(FM), Madison.
Midcontinent Media Inc. Holdings:
Controlling interest in Washington International Teleport.
Telephone interests, paging.
Midcontinent Business Systems, supplier of specialized software for banking & credit card industry (service company).
Midcontinent Cable Co. (see listing in Cable System Ownership).

MID STATES TELEVISION INC.
2900 Park Ave. W
Mansfield, OH 44904
Phone: 412-824-3930
Officers:
Gunther Meisse, Pres.
Charles J. Hire, V.P.
William Heichel, Secy.
Glenn Cheesman, Treas.
Ownership: Gunther Meisse, 51%; Charles J. Hire, 30%; Glenn Cheesman, 19%. Hire, Meisse & Cheesman have radio interests.
TV Stations (1):
Ohio: WMFD-TV, Mansfield.
LPTV Stations (1):
Ohio: W50BE, Mansfield.

MIDWEST TELEVISION INC.
509 S. Neil St.
Champaign, IL 61820
Phone: 217-356-8333
Officers:
August C. Meyer Jr., Pres.
Jack B. Everette, Exec. V.P. & Treas.
Karen H. Meyer, V.P.-Secy.
Guy F. Main, Exec. V.P.
Paul Palmer, V.P.
Arnold J. Kleiner, V.P.
Branch Offices:
KFMB-TV-AM-FM
7677 Engineering Rd.
San Diego, CA 92111
Phone: 619-571-8888
WBMD-TV-AM & WKZW(FM)
3131 N. University St.
Peoria, IL 61604
Phone: 309-685-4922
Ownership: August C. Meyer Jr., 51.41%; August C. Meyer Jr., Executor of the Estate of A. C. Meyer Sr., 48.59%.
Represented (legal): Covington & Burling.
TV Stations (4):
California: KFMB-TV, San Diego.
Illinois: WCIA, Champaign; WBMD-TV, Peoria; WCFN, Springfield.
Radio Stations:
California: KFMB-AM-FM, San Diego.
Illinois: WBMD(AM) & WKZW(FM), Peoria.

MILLER BROADCASTING CO.
1800 Broadway
Eureka, CA 95501
Phone: 707-443-3061
Officers:
Ronald W. Miller, Pres.-Secy.
Pattison J. Christensen, V.P.

Ownership: Ronald W. Miller, 95%; Pattison J. Christensen, 5%.
TV Stations (1):
California: KVIQ-TV, Eureka.

MILLER BROADCASTING INC.
Box 66
Hwy. 56 at 1st St.
Baldwin, KS 66006
Phone: 913-594-3086
Fax: 913-594-3080
Officers:
Monte Miller, Pres.
Doris J. Miller, Secy.-Treas.
Ownership: Monte Miller, 50%; Doris J. Miller, 50%.
Represented (legal): Booth, Freret & Imlay.
TV Stations (1):
Kansas: KMCI, Lawrence.
Newspapers:
Kansas: The Baldwin Ledger, TeleGraphics.

LARRY H. MILLER COMMUNICATIONS CORP.
5650 S. State St.
Murray, UT 84107
Phone: 801-264-3100
Ownership: Karen G. Miller & Larry H. Miller.
TV Stations (1):
Utah: KJZZ-TV, Salt Lake City.

THE CURATORS OF THE UNIVERSITY OF MISSOURI
Hwy. 63 S
Columbia, MO 65201
Phone: 314-882-8888
Fax: 314-884-8888
Officers:
Thomas R. Gray, Gen. Mgr.
Gloria Britt, Chief Financial Officer
Represented (legal): Fisher, Wayland, Cooper & Leader.
TV Stations (1):
Missouri: KOMU-TV, Columbia.
LPTV Stations (1):
Missouri: K07SD, Rolla.

ML MEDIA PARTNERS L.P.
321 Railroad Ave.
Greenwich, CT 06830-6306
Phone: 203-622-4860
Media Management Partners:
I. Martin Pompadur, Pres.
Elizabeth McNey Yates, Sr. V.P.
Kevin K. Albert, Sr. V.P.
Robert F. Aufenanger, V.P.
Joseph J. Aurilla, Treas.
Ownership: Publicly held ltd. partnership.
TV Stations (2):
Illinois: WREX-TV, Rockford.
Louisiana: KATC, Lafayette.
Cable Holdings:
MultiVision Cable TV Corp. (see listing in Cable System Ownership).
Radio Stations:
California: KORG(AM), Anaheim; KEZY(FM), Anaheim.
Connecticut: WICC(AM), Bridgeport; WEBE(FM), Westport.
Indiana: WCKN(AM) & WFXF(FM), Indianapolis.
New York: Has interest in WNEW(AM), New York.
Ohio: WOAL(FM), Cleveland.
Virginia: WMXN(FM), Portsmouth.
Puerto Rico: 50% of WUNO(AM), San Juan; 50% of WFD(FM), Rio Piedras.
Other Holdings:
Broadcast holdings: 41% of TCS Television Partners (see listing).
Features syndicator: 50% of Noti Uno News Service, San Juan, PR.

MOHAWK VALLEY BROADCASTING INC.
c/o WFXV
Greenfield Rd.

Rome, NY 13440
Phone: 315-337-3300
Ownership: Craig L. Fox, 37.5%; Kevin O'Kane, 37.5%; John F. Bunkfeldt, 25%. Fox holds CP for WTJA Ch. 26 Jamestown, NY.
TV Stations (1):
New York: WFXV, Utica.

MORGAN MURPHY STATIONS
7025 Raymond Rd.
Madison, WI 53719
Phone: 608-271-4321
Fax: 608-271-1709
Officers:
John B. Murphy, Pres.
Elizabeth Murphy Burns, Pres., Broadcast Group & V.P., Evening Telegram Co.
George A. Nelson, V.P., Administration & Finance; Treas., Evening Telegram Co.
Ownership: Evening Telegram Co.
Represented (legal): Rini & Coran, P.C.
TV Stations (5):
North Dakota: KTHI-TV, Fargo-Grand Forks.
Washington: KVEW, Kennewick-Pasco-Richland; KOLY-TV, Spokane; KAPP, Yakima.
Wisconsin: WISC-TV, Madison.
LPTV Stations (1):
Washington: K30AJ, Wenatchee/East Wenatchee.
Radio Stations:
Washington: KOLY-AM-FM, Spokane.
Newspapers:
Minnesota: Hibbing Daily Tribune, Virginia Mesabi Daily News.
Wisconsin: Ashland Daily Press, Superior Evening Telegram.

MORRIS NETWORK INC.
27 Abercorn St.
Savannah, GA 31412
Phone: 912-745-4141
Officers:
H. Dean Hinson, Pres.
H. Edward Brooks Jr., V.P.
Alden Maier, V.P.
Miriam Potter, V.P.-Secy.
J. Wiley Ellis, Asst. Secy.
Ownership: Charles H. Morris; Alden M. Maier.
Represented (legal): Fletcher, Heald & Hildreth.
TV Stations (4):
Alabama: WDHN, Dothan.
Arkansas: KARK-TV, Little Rock.
Georgia: WMGT, Macon.
Newspapers:
California: Morning Press (Vista) newspapers published by Morris Newspaper Corp., Manteca Bulletin, Newhall Signal, Sun Litho (Van Nuys).
Florida: De Land Sun News, Jacksonville Journal, Florida Times Union.
Georgia: Statesboro Herald, The Webworks (Atlanta), Coastal Courier (Hinesville), Savannah Penny-Savers.
Kansas: Great Bend Tribune.
South Carolina: Camden Chronicle, Florence News & Shopper.
Tennessee: Franklin Review-Appeal, Southern Standard (McMinnville), Murfreesboro Daily News-Journal.

MOUNT MANSFIELD TELEVISION INC.
Joy Dr.
South Burlington, VT 05403
Phone: 802-658-6300
Ownership: S. T. Martin, Pres., 61.75%.
TV Stations (1):
Vermont: WCAX-TV, Burlington.

MOUNTAIN BCSTG. CORP.
Box 156
500 Weldon Rd.
Lake Hopatcong, NJ 07860
Phone: 201-697-0063

Officers:
Sun Young Joo, Pres. & Chief Exec. Officer
Joon S. Joo, Chief Operating Officer
Sun Hoo Joo, V.P.-Secy.
Ownership: Sun Young Joo, 92.3%; Sun Hoo Joo, 7.7%.
Represented (legal): Fleischman & Walsh, P.C.
TV Stations (1):
New Jersey: WMBC-TV, Newton.

MT COMMUNICATIONS INC.

300 Peabody St.
Nashville, TN 37210
Phone: 615-256-3030
Fax: 615-244-7442; 617-244-3921
Officers:
Michael P. Thompson, Pres. & Chief Exec. Officer
Deborah A. Taylor, Controller
Ownership: Michael P. Thompson.
Represented (legal): Wiley, Rein & Fielding.
TV Stations (1):
Tennessee: WXMT, Nashville.

MULTIMEDIA BROADCASTING CO.

140 W. 9th St.
Cincinnati, OH 45202
Phone: 513-352-5070
Officers:
Pat A. Servodidio, Pres.
Greg Anderson, Exec. V.P., Radio
James M. Hart, V.P.
Don McGouirk, V.P.
James C. McLendon, V.P.
John Kueneker, V.P.
Bill Spiegel, V.P.
Raymond Cal, V.P.
Bill Scaffide, V.P.
Gerald Plimmons, V.P., Engineering
Leeann Lewis, V.P.
David Fleming, V.P. & Gen. Counsel
James Clayton, V.P.
Fred Lohman, Controller
Branch Office:
Multimedia Inc. Head Office
Box 1688
Greenville, SC 29602
Phone: 803-298-4373
Walter E. Bartlett, Chmn.
J. William Grimes, Pres., Chief Exec. Officer
Ownership: Multimedia Inc.
Represented (legal): Dow, Lohnes & Albertson.
TV Stations (5):
Georgia: WMAZ-TV, Macon.
Missouri: KSDK, St. Louis.
Ohio: WLWT, Cincinnati; 51% of WKYC-TV, Cleveland.
Tennessee: WBIR-TV, Knoxville.
Radio Stations:
Georgia: WMAZ(AM) & WAYS(FM), Macon.
Louisiana: KEEL(AM) & KITT(FM), Shreveport.
South Carolina: WFBC-AM-FM, Greenville; WORD(AM), Spartanburg.
Wisconsin: WEZW(FM), Wauwatosa (Milwaukee).
Multimedia Inc. Newspapers:
Alabama: Alabama Journal & Montgomery Advertiser.
Arkansas: Baxter Bulletin (Mountain Home).
Georgia: Moultrie Observer.
North Carolina: Asheville Citizen-Times.
Ohio: Gallipolis Daily Tribune, Pomeroy Daily Sentinel, Sunday Times-Sentinel.
South Carolina: Greenville News & Piedmont.
Tennessee: Clarksville Leaf Chronicle.
Virginia: Staunton Daily News-Leader, Staunton News-Leader.
West Virginia: Point Pleasant Register.
National: 49 non-daily newspapers.

MULTI-MEDIA TELEVISION INC.

Box 2556
San Juan, PR 00936-2556

Phone: 809-766-0024
Officers:
Maria E. Rivera, Chmn.
Franklin D. Lopez, Pres.
Vilma Diaz, V.P.
Mary O'Reilly-Lopez, Secy.-Treas.
Ownership: Maria E. Rivera.
TV Stations (2):
Puerto Rico: WKPV, Ponce; WSJN-TV, San Juan.

NARRAGANSETT TELEVISION L.P.

900 Fleet Center
50 Kennedy Plaza
Providence, RI 02903
Phone: 401-751-1000
Officers:
Gregory A. Barber, Co-Chmn.
Jonathan M. Nelson, Co-Chmn. & Pres.
Jack Welsby, Chief Financial Officer
Ownership: Narragansett Capital Partners.
NCP ownership: Gregory P. Barber & Jonathan M. Nelson, Gen. Partners.

TV Stations (2):
Rhode Island: WPRI-TV, Providence.
Virginia: WTKR-TV, Norfolk.
Radio Stations:
Louisiana: WYNK-AM-FM, Baton Rouge.
Nebraska: KEZO-AM-FM, Omaha.
Oklahoma: KAYI-FM, Muskogee.
Newspapers:
Kansas: Baxter Springs Citizen (bi-weekly).
Michigan: Cassopolis Vigilant (weekly), Dowagiac Daily News/Leader, Edwardsburg Argus (weekly), Niles Daily Star/Leader.
Oklahoma: Miami News-Record.
Texas: Alice Echo-News, Brown County Gazette (weekly), Brownwood Bulletin, Dublin Progress (weekly), Early American (weekly), Hico News (weekly), Marlin Democrat (bi-weekly), Santa Anna News (weekly), Stephenville Empire-Tribune, Waxahachie Daily Light.
Other Holdings:
Cable investments; publishes six free papers in Michigan, Oklahoma & Texas.

NATIONAL BROADCASTING CO.

Room 1420
30 Rockefeller Plaza
New York, NY 10012
Phone: 212-664-4444
Officers:
John Welch, Chmn.
Robert C. Wright, Pres. & Chief Exec. Officer
Pierson Mapes, Pres., TV Network
Thomas Rogers, Pres., NBC Cable
Albert Barber, Pres., CNBC
John Rohrbeck, Pres., NBC TV Stations
Bob Blackmore, Exec. V.P., TV Network
Larry Hoffner, Exec. V.P., Network Sales
John Damiano, Sr. V.P., Affiliate Relations
Duffy Sasser II, V.P., TV Station Operations & Technical Services
Branch Office:
1825 K St. NW
Washington, D.C. 20006
Phone: 202-885-4015
Ownership: General Electric Co. GEC is also owner of General Electric Capital Corp. (see listing).
TV Stations (7):
California: KNBC-TV, Los Angeles.
Colorado: KCNC-TV, Denver.
District of Columbia: WRC-TV, Washington.
Florida: WTVJ, Miami-Fort Lauderdale.
Illinois: WMAQ-TV, Chicago.
New York: WNBC, New York.
Ohio: 49% of WKYC-TV, Cleveland.
Other Holdings:
Program source: NBC Entertainment, NBC Productions.
Satellite programming: CNBC (Consumer News & Business Channel), 50% of Bravo, 50% of SportsChannel America, 25% of American Movie Classics, 24% of Arts &

Entertainment, 17% of Court TV, Rainbow Program Enterprises.

NATIONAL MINORITY TV INC.

Box C-11949
Santa Ana, CA 92711
Phone: 714-665-2113
Officers:
Paul F. Crouch Sr., Pres.
Philip Aguilar, V.P.
P. Jane Duff, Asst. Secy.
Ownership: Non-profit organization. Paul F. Crouch Sr., Principal. Crouch is president of Trinity Bcstg. Network (see listing).
Represented (legal): May & Dunne.
TV Stations (1):
Oregon: KNMT, Portland.
LPTV Stations (4):
California: K56DZ, Fresno.
North Carolina: W62BV, Charlotte.
Utah: K36CJ, Salt Lake City.
West Virginia: W19BK, Huntington.

NATIONWIDE COMMUNICATIONS INC.

One Nationwide Plaza
Columbus, OH 43216
Phone: 614-249-7676
Fax: 614-249-6995
Officers:
Steve Berger, Pres.
Benjamin McKeel, V.P., Television
Mickey Franko, V.P., Radio
Willard Hoyt, V.P. & Treas.
Don Watkins, V.P., Engineering
Patricia L. Glassburn, Asst. Treas.
Ownership: Nationwide Mutual Insurance Co.
Represented (legal): Fletcher, Heald & Hildreth.
TV Stations (3):
Tennessee: WATE-TV, Knoxville.
Virginia: WRIC-TV, Richmond-Petersburg.
Wisconsin: WBAY-TV, Green Bay.
Radio Stations:
Arizona: KVRV(FM), Mesa.
California: KNCI(FM), Sacramento.
Florida: WOMX-AM-FM, Orlando.
Maryland: WPOC(FM), Baltimore.
Nevada: KXNO(AM) & KLUU-FM, Las Vegas.
Ohio: WGAR-FM, Cleveland; WNCI(FM), Columbus.
Texas: KDMX(FM), Dallas; KHMX(FM), Houston.
Washington: KISW(FM), Seattle-Tacoma.
Other Holdings:
SMATV: EagleVision Inc., Houston, TX.

NEBRASKA TELEVISION CORP.

Box 578
Hastings, NE 68902
Officers:
John T. Benson, Chief Exec. Officer
Betty Connolly, Secy.-Treas.
Doris Sanford, Chief Financial Officer
Ownership: Seaton Publishing, 66.07%; Gladys D. Seaton, 5.1%; Richard Spady Trust, 2.05%; Richard J. Spady, 1.09%; over 100 other stockholders, each with less than 2%.
Represented (legal): Dow, Lohnes & Albertson.
TV Stations (1):
Nebraska: KHAS-TV, Hastings.
Radio Stations:
Kansas: KMAN(AM) & KMKF(FM), Manhattan; Seaton Group owns KGGF(AM), Coffeyville.
Texas: KFYO(AM), Lubbock.
Newspapers:
Kansas: Manhattan Mercury-Chronicle, Winfield Courier.
Nebraska: Alliance Times-Herald, Hastings Tribune.
South Dakota: Deadwood Pioneer-Times, Lead Call.
Wyoming: Sheridan Press.

NEPSK INC.

Box 1149
Presque Isle, ME 04769
Phone: 412-967-0792
Officers:
Peter P. Kozlowski, V.P.-Secy.-Treas.
Catherine Donovan, Chief Financial Officer
Ownership: Peter P. Kozlowski.
TV Stations (1):
Maine: WAGM-TV, Presque Isle.

ROGER A. NEUHOFF

5454 Wisconsin Ave.
Chevy Chase, MD 20815
Phone: 212-652-8985
TV Stations (1):
Missouri: KODE-TV, Joplin.

NEW LIFE EVANGELISTIC CENTER INC.

1411 Locust St.
St. Louis, MO 63103
Phone: 314-436-2424
Officers:
Rev. Larry Rice, Pres.
Rev. Ray Redlich, V.P.
Rev. Ken Klingerman, Secy.-Treas.
Ownership: Non-profit corp.
TV Stations (2):
Missouri: KNLJ, Jefferson City; KNLC, St. Louis.
LPTV Stations (3):
Missouri: K24DF, Lebanon; K44DO, Osage Beach; K56FD, Springfield.
LPTV Permits (3):
Missouri: K19DJ, Branson; K36DF, Joplin; K60EU, Springfield.

NEW MIAMI LATINO BCSTG. CORP.

Suite 1804
9100 S. Dadeland Blvd.
Miami, FL 33156
Phone: 305-234-3535
Fax: 305-670-0135
Ownership: William C. De La Pena, Chmn.
Represented (legal): Pepper & Corazzini, P.A.
TV Stations (1):
Florida: WDLF-TV, Miami.

THE NEW YORK TIMES CO.

229 W. 43rd St.
New York, NY 10036
Phone: 212-556-1234
Officers:
Arthur Ochs Sulzberger, Chmn.
Walter E. Mattson, Vice Chmn.
Lance R. Primis, Pres.
Michael E. Ryan, Sr. V.P.
David L. Gorham, Sr. V.P.
Frank R. Gatti, V.P. & Controller
Solomon B. Watson IV, V.P. & Gen. Counsel
Katharine P. Darrow, V.P.
Stephen Golden, V.P.
John R. Harrison, V.P.
Leslie Mardenborough, V.P.
Gordon Medenica, V.P.
Thomas H. Nied, V.P.
C. Frank Roberts, V.P.
Elise J. Ross, V.P.
Richard G. Thomas, Treas.
Laura J. Corwin, Secy.
Andrew L. Fenster, Asst. Controller
Robert G. Kurtz, Asst. Controller
Represented (legal): Koteen & Naffain.
TV Stations (5):
Alabama: WHNT-TV, Huntsville.
Arkansas: KFMS-TV, Fort Smith.
Illinois: WQAD-TV, Moline.
Pennsylvania: WNEP-TV, Scranton & Wilkes-Barre.
Tennessee: WREG-TV, Memphis.
LPTV Stations (6):
Arkansas: K67EO, Bentonville; K62DQ, Fayetteville.

TV Station Owners

Pennsylvania: W368E, State College; W398E, State College; W69CE, Towanda; W20AD, Williamsport.

Radio Stations:
New York: WQXR-AM-FM, New York.

Newspapers:
Alabama: Florence Times, Gadsden Times, Tuscaloosa News.

California: Santa Rosa Press Democrat, Santa Barbara News-Press.

Florida: Avon Park Sun, Fernandina Beach News-Leader, Gainesville Sun, Lake City Reporter, Lakeland Ledger, Leesburg Commercial, Marco Island Eagle, Ocala Star-Banner, Palatka Daily News, Sarasota Herald-Tribune, Sebring News.

Georgia: Forsyth County News, The Winder News.

Kentucky: Madisonville Messenger.

Louisiana: Houma Daily Courier, Opelousas Daily World, Thibodaux Daily Comet.

Maine: York County Coast Star.

Mississippi: Booneville Banner-Independent, Corinth Daily Corinthian.

New York: The New York Times.

North Carolina: Hendersonville Times-News, Lenoir News-Topic, Lexington Dispatch, Wilmington Star-News.

South Carolina: Spartanburg Herald Journal.

Tennessee: Dyersburg State Gazette.

Other Holdings:

Program source: New York Times Syndication Sales Corp. (news service, syndicated TV), TimesFax, The New York Times Index.

Magazines: Child, Cruising World, Decorating & Remodeling, Family Circle, Family Circle Great Ideas, Fitness, Golf Digest, Golf Digest Sverige (Sweden), Golf Shop Operations, Golf World (U.K.), McCall's, Sailing World, Ski Business, Snow Country, Tennis Buyer's Guide, Tennis Magazine.

NEWS PRESS & GAZETTE CO.

Box 29
825 Edmond St.
St. Joseph, MO 64502
Phone: 816-271-8500

Officers:
Henry H. Bradley, Chmn., V.P.-Treas. & Publisher

David R. Bradley Jr., Pres. & Editor
Lyle E. Leimkuhler, Secy.

Ownership: David R. Bradley Jr.; Henry H. Bradley.

Cable Systems (6):

Arizona: Kingman, Lake Havasu City, Parker.

California: Blythe.

Missouri: Macon, St. Joseph.

TV Stations (8):

Arizona: KOLD-TV, Tucson.

Georgia: WSAV-TV, Savannah.

Mississippi: WHLT, Hattiesburg-Laurel; WJTV, Jackson.

North Carolina: WECT, Wilmington.

South Dakota: KABY-TV, Aberdeen; KPRY-TV, Pierre; KSFY-TV, Sioux Falls.

Newspapers:

Missouri: St. Joseph News-Press/Gazette.

NEWSOUTH BCSTG. INC.

Box 4050
Albany, GA 31708
Phone: 912-435-3100
Ownership: Walter W. Kelly, Trustee.
TV Station (1):
Georgia: WFXL, Albany.

NEWSWEB CORP.

1645 W. Fullerton
Chicago, IL 60614
Phone: 312-975-0400
Fax: 312-975-6975
Officers:
Fred Eychaner, Pres.
Al DeVaney, Sr. V.P. & Gen. Mgr.

Charles R. Cross, Chief Financial Officer
Branch Office:
2151 N. Elston
Chicago, IL 60614
Phone: 312-276-5050
Ownership: Fred Eychaner.
Represented (legal): Fletcher, Heald & Hildreth.
TV Stations (2):
Colorado: KTVJ, Boulder (CP).
Illinois: WPWR-TV, Chicago-Gary, Indiana.

NGM TELEVISION PARTNERS LTD.

185 Ben Burton Circle
Bogart, GA 30622
Phone: 404-353-3400
Officer:
Lanny Finch, Chief Operating Officer
Ownership: Georgia Mountain Corp., 60%;
Flowers Partners, 40%. GMC ownership:
Lanny Finch, 20%; James B. Latham, 20%;
R. A. Birgel, 15%; F. E. Busby, 15%; M. F.
Carpenter, 10%; James Finch, 10%; S. L.
Finch, 10%.
TV Stations (1):
Georgia: WNGM-TV, Athens.

HECTOR NICOLAU

AS-15 Rio Orocovis
Bayamon, PR 00619
Phone: 809-848-5250
TV Stations (1):
Puerto Rico: WTIN, Ponce.

NOE CORP.

Box 4067
Monroe, LA 71211
Phone: 318-388-8888
Officers:
James A. Noe Jr., Pres.
Betty S. Noe, V.P.
Paul K. Kirkpatrick Jr., Secy.-Treas.
Dick French, Chief Operating Officer
Denis Baker, Chief Financial Officer
Ownership: James A. Noe Jr., 66.7%; James
A. Noe Jr. as trustee for M. E. Noe Deane,
J. A. Noe III, J. E. Noe, G. M. Noe & C. L.
Noe, 33.3%.
TV Stations (1):
Louisiana: KNOE-TV, Monroe-West Monroe.

Radio Stations:
Louisiana: KNOE-AM-FM, Monroe; WNOE-
AM-FM, New Orleans.

NORTH AMERICAN COMMUNICATION CORP.

Box 10399
Fargo, ND 58106-0399
Phone: 701-282-0444
Officers:
Glenn Flint, Chmn.
Bruce Barnes, Pres. & Gen. Mgr.
Paul Wickre, Chief Operating Officer
Curt Sommer, Chief Financial Officer
Ownership: North American Communication
Corp.
Represented (legal): Reed, Smith, Shaw &
McClay.
TV Stations (1):
North Dakota: KXJB-TV, Valley City-Fargo.

NORTH PLATTE TELEVISION INC.

Box 749
North Platte, NE 69101
Phone: 308-532-2222
Officer:
Ulysses A. Carlini, Chmn.
Ownership: Shively Communications. Rich-
ard F. Shively, 90%; Ulysses A. Carlini,
10%.
TV Stations (1):
Nebraska: KNOP-TV, North Platte.

NORTHEASTERN TELEVISION INVESTORS

321 Railroad Ave.
Greenwich, CT 06830

Phone: 203-622-7534
Fax: 203-869-6877
Officers:

I. Martin Pompadur, Chief Exec. Officer
Ralph E. Becker, Chief Operating Officer
Victor P. Kopko, Chief Financial Officer
Ownership: PBTV Inc., Managing Gen. Part-
ner; IRI TV Corp., Assoc. Gen. Partner.
PBTVI ownership: Ralph E. Becker, Pres.,
40%; I. Martin Pompadur, V.P.-Secy., 60%.
IRITC ownership: Integrated Resources Inc.,
100%. See Becker & Pompadur under
WNWD Associates & Television Station
Partners L.P.; see Pompadur also under
listing for ML Media Partners L.P.

Represented (legal): Wiley, Rein & Fielding.
TV Stations (1):
Pennsylvania: WBRE-TV, Wilkes-Barre &
Scranton.

NORTHERN TELEVISION INC.

Box 102200
Anchorage, AK 99510
Phone: 907-562-3456
Officers:
A. G. Hiebert, Chmn. & Chief Exec. Officer
Juliana Guy, Pres. & Chief Operating Officer
Jodi Andres, Chief Financial Officer
William English, V.P.
P. A. Hiebert, Secy.-Treas.

Branch Office:
3528 International Way
Fairbanks, AK 99701
Phone: 907-452-5121
Ownership: A. G. Hiebert, 42.2%; P. A.
Hiebert, 2.61%; William English, 1.3%;
others, each with less than 3%.
Represented (legal): Wilkinson, Barker,
Knauer & Quinn.

TV Stations (2):
Alaska: KTVA, Anchorage; KTVF, Fairbanks.
Radio Stations:
Alaska: KBYR(AM) & KNIK(FM), Anchorage;
KCBF(AM) & KXLR(FM), Fairbanks.

NORTHSTAR TELEVISION GROUP INC.

405 Lexington Ave.
New York, NY 10174
Phone: 212-697-2280
Officers:

Frank D. Osborn, Chmn. & Chief Exec. Officer
Richard Appleton, Pres. & Chief Operating
Officer

Barry M. Wolper, Secy.-Treas.
Ownership: Desai Capital, 40%; Osborn
Communications (see listing), 25%; Price
Communications Corp. (see listing), 10%;
remainder publicly held.

Represented (legal): Morgan, Lewis &
Bockius.

TV Stations (4):
Michigan: WZZM-TV, Grand Rapids.
Mississippi: WAPT, Jackson.
Pennsylvania: WSEE-TV, Erie.
Rhode Island: WNAC-TV, Providence.

NORTHWEST TELEVISION INC.

Box 1313
Eugene, OR 97440
Phone: 503-342-4961
Fax: 503-342-4961
Officers:
Donald E. Tykeson, Pres. & Chief Exec. Offi-
cer
James W. Putney, V.P. & Gen. Mgr.
Gary F. Livesay, Chief Financial Officer
Ownership: The Donald E. Tykeson Trust,
Robert P. Booth, Harry S. Coleman, Trustee,
James W. Putney & Robert B. Booth,
7.65%.

Represented (legal): Dow, Lohnes & Albert-
son.
TV Stations (4):
Idaho: KBCI-TV, Boise.

Oregon: KCBY-TV, Coos Bay-North Bend;
KVAL-TV, Eugene; KPIC, Roseburg.

NPM INC.

101 W. Boardman St.
Youngstown, OH 44503
Phone: 216-744-8611
Ownership: Vindicator Printing Co.
TV Stations (1):
Ohio: WFMJ-TV, Youngstown.
Newspapers:
Ohio: The Vindicator (Youngstown).

OCEANIA BCSTG. NETWORK INC.

Suite C-314
970 N. Kalaheo Ave.
Kailua, HI 96734
Phone: 808-254-5826
Officers:
Christopher Racine, Pres.
Wayne Kraiss, V.P.
Kenneth Wayman, Treas.
Judie Racine, Secy.
TV Stations (2):
Hawaii: KOBH, Honolulu; KLEI, Kailua-Kona.
LPTV Stations (1):
Hawaii: K24CF, Haleakala.
LPTV Permits (1):
Hawaii: K65FC, Kailua.

OFFSHORE BROADCASTING CORP.

Suite 300
201 Power St.
Providence, RI 02906
Phone: 401-455-0162
Ownership: Raymond Yorke.
Represented (legal): Cohn & Marks.
TV Stations (1):
Rhode Island: WOST-TV, Block Island.

OKLAHOMA CITY BROADCASTING CO.

1501 N.E. 85th St.
Oklahoma City, OK 73131
Phone: 405-478-3434
Fax: 405-478-1027
Officers:
Ted Baze, Pres.
Glen Parker, V.P. & Dir., Business Affairs
T. Dan Loving, V.P. & Dir., Sales
Gregory Miller, V.P. & Dir., Engineering
Ownership: Ted F. Baze.
Represented (legal): Fisher, Wayland, Cooper & Leader.
TV Stations (1):
Oklahoma: KOGB, Oklahoma City.

OSBORN COMMUNICATIONS CORP.

405 Lexington Ave.
54th Floor
New York, NY 10174
Phone: 212-697-2280
Fax: 212-697-2249
Officers:
Frank D. Osborn, Chief Exec. Officer
Barry M. Wolper, Chief Financial Officer
Mark Hubbard, Exec. V.P., Broadcasting
Mark Olkowski, V.P., Technical Operations
Ownership: Frank Osborn, 13.6%; Brentwood
Associates, 6.8%; Brownlee Currey Jr.,
4.9%; Robert Zelle, 2.9%; Edward G. Nel-
son, 1.6%; H. Anthony Littleton, 1.2%.
Frank Osborn is a principal of Northstar
Television Group Inc. (see listing).
Represented (legal): Paul, Weiss, Rifkind &
Wharton.
TV Stations (1):
Alabama: WJSU-TV, Anniston.
Radio Stations:
Georgia: WIOI(FM), Brunswick.
New York: WNDR(AM) & WNTQ(FM), Syra-
cuse.
North Carolina: WCAS(FM), Tarboro.
Ohio: WAZU(FM), Springfield.
Tennessee: WTJS(AM) & WTNV(FM), Jack-
son; WLAC-AM-FM, Nashville.

West Virginia: WWVA(AM) & WOVM(FM), Wheeling.
 25% of Fairmont Communications Corp., licensee of the following radio stations:
 California: KIOI(FM), San Francisco.
 Washington: KMJK(AM) & KMXD-FM, Portland-Vancouver.
 Other Holdings:
 Services, programming.

OUTLET COMMUNICATIONS INC.

23 Kenney Dr.
 Cranston, RI 02920-4489
 Phone: 401-455-9200
 Fax: 401-455-9216
 Officers:
 James Babb, Chmn., Pres. & Chief Exec. Officer
 Felix Oziembleski, V.P. & Chief Financial Officer
 Joanne Schenck, Secy.
 Doug Gealy, V.P. & Gen. Mgr., WCMH
 Linda Sullivan, V.P. & Gen. Mgr., WJAR
 Ownership: Mutual Benefit Life Insurance Co., 32.6%; Gabelli Group, Inc., 11.9%; The Hartington Trust, 9.6%; William E. Simon, 5.2%; The OCI Trust, 5.1%; Frank E. Richardson III, 3.9%; David E. Henderson Estate, 2.7%; others, each with less than 1%.
 TV Stations (2):
 Ohio: WCMH, Columbus.
 Rhode Island: WJAR, Providence.

BUCK OWENS PRODUCTION CO. INC.

2332 Sillect Ave.
 Bakersfield, CA 93308
 Phone: 805-326-1011
 Officers:
 Alvis E. Owens Jr., Pres.
 Michael L. Owens, V.P.
 Mel Owens Jr., Secy.
 Ownership: Alvis E. Owens Jr.
 TV Stations (1):
 California: KUZZ-TV, Bakersfield.
 Radio Stations:
 California: KCWR(AM) & KUZZ-FM, Bakersfield.

PACIFIC FM INC.

Box 24525
 Seattle, WA 98124
 Phone: 206-448-5555
 Officers:
 James J. Gabbert, Pres.
 Michael P. Lincoln, Secy.-Treas.
 Ownership: James J. Gabbert, 85%; Michael P. Lincoln, 15%.
 TV Stations (1):
 California: KOFY-TV, San Francisco.

PADUCAH NEWSPAPERS INC.

408 Kentucky Ave.
 Box 2300
 Paducah, KY 42002-2300
 Phone: 502-443-1771
 Officers:
 Fred Paxton, Pres.
 David Paxton, Chief Financial Officer
 J. Williams, V.P. & Gen. Mgr.
 Represented (legal): Covington & Burling.
 TV Stations (1):
 Kentucky: WPSD-TV, Paducah.
 Newspapers:
 Arkansas: Paragould Daily Press, Russellville Courier Democrat, Searcy Daily Citizen.
 Kentucky: Paducah Sun.
 Other Holdings:
 Area Wide Media Inc., which publishes The News, Tri-County Record & The Oregon County (Missouri) Record.
 Hannan Supply Co. (industrial & electrical supplies distributor).

PAGE ENTERPRISES INC.

4920 Brookside Court
 Reno, NV 89502
 Phone: 702-786-2121
 Officers:
 Al Eicoff, Chmn.
 William C. Andrews, Chief Exec. Officer
 B. J. Andrews, Chief Operating Officer
 Barry Myers, Chief Financial Officer
 Ownership: William C. Andrews, 19%; Alvin Eicoff, 16%; Helene Eicoff, 17%; Steven Gutterman, 12%; Manny Gutterman, 12%; Arthur Gutterman, 12%; Thomas L. Letizia, 10%; B. J. Andrews, 1%; Mike Andrews, 1%.
 TV Stations (1):
 Nevada: KAME-TV, Reno.

PALMER COMMUNICATIONS INC.

12800 University Dr.
 Suite 500
 Fort Myers, FL 33907
 Phone: 813-433-4350
 Officers:
 William J. Ryan, Pres. & Chief Exec. Officer
 Robert G. Engelhardt, Exec. V.P. & Secy.
 M. Wayne Wisehart, V.P., Treas. & Chief Financial Officer
 K. Patrick Meehan, Gen. Counsel
 Ownership: D. D. Palmer Trust.
 TV Stations (2):
 Iowa: WHO-TV, Des Moines.
 Oklahoma: KFOR-TV, Oklahoma City.
 MDS Systems:
 California: WSL86, Palm Springs.
 Florida: WQQ76, Bonita Springs; WFY577, Marco Island.
 Radio Stations:
 Florida: WNOG-AM-FM, WRGI(FM) & WCVU(FM), Naples.
 Iowa: WHO(AM) & KLYF(FM), Des Moines.

PAN PACIFIC TELEVISION INC.

Suite 308
 475 El Camino Real
 Millbrae, CA 94030
 Phones: 415-697-6682; 415-644-8866
 Officers:
 Victor H. Sun, Chmn.
 David Li, Pres. & Gen. Mgr.
 Wallace Lee, Treas.
 Shirley Lau, Secy.
 Ownership: Wallace Lee, 30%; Shirley Lau, 25%; Victor H. Sun, 25%; David Li, 20%.
 Represented (legal): Mullin, Rhyne, Emmons & Topel.
 TV Stations (1):
 California: KPST-TV, Vallejo.

PANHANDLE TELECASTING CO., GEN. PARTNERSHIP

Box 10
 Amarillo, TX 79105-0010
 Phones: 806-383-2226; 806-383-8262
 Fax: 806-381-9859
 Officer:
 R. H. Drewry, Pres.
 Ownership: Lawton Cablevision Inc., 50%; KSWO-TV Co. Inc., (see listing) 45%; Oklahoma Quality Bcstg. Co. Inc., 2.5%; Duncan Bcstg. Co. Inc., 2.5%. Oklahoma Quality Bcstg. is licensee of KSWO(AM), Lawton, OK. Duncan Bcstg. is licensee of KRHD-AM-FM, Duncan, OK. Drewry is also principal of R.H. Drewry Group & KSWO-TV (see listings for both).
 TV Stations (1):
 Texas: KFDD-TV, Amarillo.

PANORAMA BROADCASTING CO.

Riverdrive Mall
 1600 Water St.
 Laredo, TX 78040
 Phone: 512-727-0027
 Officers:
 Oscar M. Laurel Sr., Pres.

Hector H. Garcia, V.P.
 Eduardo Pena Jr., Secy.-Treas.
 Ownership: Hector H. Garcia, 18.3%; Oscar M. Laurel Sr., 18.3%; Eduardo Pena Jr., 18.3%; Raymond Botello, 15.9%; Reynaldo S. Gonzalez, 15.9%; Oscar M. Laurel Jr., 13.3%.
 TV Stations (1):
 Texas: KLDO-TV, Laredo.

PAPPAS TELECASTING COMPANIES

500 S. Chinowth Rd.
 Visalia, CA 93277
 Phone: 209-733-7800
 Fax: 209-627-5363
 Officers:
 Harry J. Pappas, Pres. & Chief Exec. Officer
 Dennis J. Davis, Sr. Exec. V.P. & Chief Financial Officer
 LeBon G. Abercrombie, Sr. Exec. V.P.
 Robert E. Denton, V.P., Property Management
 Dale P. Kelly, V.P. & Dir. of Engineering
 Stella A. Pappas, Secy.-Treas.
 Ownership: Harry J. Pappas.
 Represented (legal): Bryan Cave; Fletcher, Heald & Hildreth.
 TV Stations (2):
 California: KMPH, Visalia-Fresno.
 Nebraska: KPTM, Omaha.
 LPTV Permittees (1):
 California: K40DQ, Tulare.
 Radio Stations:
 California: KMPH-FM, Hanford.

PARAMOUNT STATIONS GROUP

5555 Melrose Ave.
 Los Angeles, CA 90038
 Phone: 213-956-8103
 Officers:
 Anthony Cassara, Pres.
 Ray Rajewski, Sr. V.P.
 William Ferrari, Controller
 Ownership: Paramount Communications Inc.
 Paramount also owns Simon & Schuster Publishing & Macmillan Computer Publishing Division. Paramount also has percentage of Combined Broadcasting Inc. (see listing). Note: Sale of Paramount Communications Inc. pends.
 Represented (legal): Leventhal, Senter & Lerman.
 TV Stations (7):
 District of Columbia: WDCA, Washington.
 Michigan: WKBD-TV, Detroit.
 North Carolina: WLFL, Raleigh.
 Pennsylvania: WTXF, Philadelphia.
 Texas: KTXA, Fort Worth-Dallas; KTXH, Houston; KRRT, Kerrville-San Antonio.

PARK COMMUNICATIONS INC.

Box 550
 Terrace Hill
 Ithaca, NY 14850
 Phone: 607-272-9020
 Fax: 607-272-0054
 Officers:
 Wright M. Thomas, Pres. & Chief Operating Officer
 W. Randall Odil, V.P., Television
 Rick Prusator, V.P., Radio
 Randel N. Stair, V.P., Controller & Asst. Secy.
 Robert J. Rossi, V.P., Newspapers
 Jack E. Claiborne, V.P., Asst. to Chmn.
 Represented (legal): Wiley, Rein & Fielding.
 TV Stations (8):
 Alabama: WBMG, Birmingham.
 Kentucky: WTVO-TV, Lexington.
 New York: WUTR, Utica-Rome.
 North Carolina: WNCT-TV, Greenville-New Bern-Washington.
 Tennessee: WDEF-TV, Chattanooga; WJHL-TV, Johnson City-Bristol-Kingsport.
 Virginia: WTVR-TV, Richmond; WSLS-TV, Roanoke-Lynchburg.

Radio Stations:
 Florida: WNLS(AM) & WTNT(FM), Tallahassee.
 Iowa: KWLO(AM) & KFMW(FM), Waterloo.
 Minnesota: KJJO-AM-FM, Minneapolis.
 New Jersey: WPAT-AM-FM, Clifton.
 New York: WHEN-AM-FM, Syracuse.
 North Carolina: WNCT-AM-FM, Greenville.
 Oregon: KWJJ-AM-FM, Portland.
 South Dakota: WNAX-AM-FM, Yankton.
 Tennessee: WDEF-AM-FM, Chattanooga.
 Virginia: WTVR-AM-FM, Richmond.
 Washington: KEZX-AM-FM, Seattle.
 Newspapers:
 Arkansas: Courier News (Blytheville), The Daily World (Helena).
 Georgia: The Daily Sun (Warner Robins).
 Idaho: South Idaho Press (Burley).
 Illinois: Macomb Daily Journal, The Daily News (Effingham).
 Indiana: The Evening News (Jeffersonville), The Pilot-News (Plymouth), The News Gazette (Winchester).
 Iowa: The Evening Sentinel (Shenandoah).
 Kentucky: The Commonwealth-Journal (Somerset).
 Michigan: Coldwater Daily Reporter.
 Minnesota: The Pioneer (Bemidji).
 Nebraska: Nebraska City News-Press.
 New York: Register-Star (Hudson), Union-Sun & Journal (Lockport), The Courier Observer (Massena), The Journal-Register (Medina), The Evening Sun (Norwich), The Journal (Ogdensburg).
 North Carolina: Citizen News-Record (Aberdeen), Bladen Daily Journal (Elizabethtown), The Sampson Independent (Clinton), The Concord Tribune, The Daily News (Eden), The Daily Independent (Kannapolis), The Robesonian (Lumberton), The McDowell News (Marion), The News Herald (Morganton), The Observer-News Enterprise (Newton), The Richmond County Daily Journal (Rockingham), Statesville Record & Landmark.
 North Dakota: Devils Lake Daily Journal.
 Oklahoma: Daily Ledger (Broken Arrow), News-Capital & Democrat (McAlester), Sapulpa Daily Herald.
 Pennsylvania: The Wayne Independent (Honesdale), Lewisburg Daily Journal, The Milton Standard.
 Virginia: The Journal Messenger (Manassas), The News-Virginian (Waynesboro).
 National: Park also publishes 38 weekly newspapers; 59 controlled distribution weekly shoppers & 7 controlled distribution monthly shoppers.

PASO DEL NORTE BCSTG. CORP.

5426 N. Mesa St.
 El Paso, TX 79912
 Phone: 915-581-1126
 Officers:
 Martin Silva, Chmn. & Chief Exec. Officer
 Gus Rallis, Pres.
 Ron McDaniel, Chief Operating Officer
 Karl Moran, Chief Financial Officer
 Mary S. Ponce, V.P.
 George Salom, V.P.
 Richard A. Najera, Secy.
 Angel Beltran, Jr., Treas.
 Ownership: Angel Beltran, 12.5%; Luz A. Candelaria, 12.5%; Richard A. Najera, 12.5%; Mary S. Ponce, 12.5%; Gus Rallis, 12.5%; George Salom, 12.5%; Martin Silva, 7.62%; Jose A. Silva Jr., 7.87%; Jose A. Silva, Sr., 5%; Cynthia Silva Marzanas, 4.5%.
 Represented (legal): Mullin, Rhyne, Emmons & Topel.
 TV Stations (1):
 Texas: KINT-TV, El Paso.
 Radio Stations:
 Texas: KSVE(AM) & KIWT-FM, El Paso.

TV Station Owners

PAUGUS TELEVISION INC.

Suite 501
One Sundial Ave.
Manchester, NH 03103
Phone: 603-647-6060
Fax: 603-644-0060
Officers:
William L. Putnam, Chmn.
Lon Miroli, Pres. & Gen. Mgr.
Don Hill, Operations Mgr.
Ownership: Roger L. Putnam Estate, 38.1%; Percival Lowell Estate, 38.1%; S. Joseph Hoffman, 9.6%; Neal P. Cortell, 7.8%; John Fergie, 1.18%; 9 others, each with less than 1%.
TV Stations (1):
New Hampshire: WGOT, Merrimack.

PEGASUS MEDIA & COMMUNICATIONS

Suite 454
5 Radnor Corporate Center
Radnor, PA 19087
Phone: 215-341-1801
Phone: 216-341-1835
Officers:
Marshall W. Pagon, Pres. & Chief Exec. Officer
Guyon Turner, Pres., Pegasus Bcstg.
Howard Verlin, V.P., Pegasus Cable
Ownership: Pegasus Capital Management, Pegasus Bcst. Television & Pegasus Cable Television, Gen Partners.
TV Stations (5):
Mississippi: WDBD, Jackson.
Pennsylvania: WWLF-TV, Hazleton; WOLF-TV, Scranton; WILF, Williamsport.
Tennessee: WDSI-TV, Chattanooga.
Other Holdings:
See Cable Ownership.

PERENCHIO TV INC.

Suite 680
1901 Ave. of the Stars
Los Angeles, CA 90067
Phone: 310-556-7600
Officers:
A. Jerrold Perenchio, Chmn.
Carlos Barba, Chief Operating Officer
George Blank, Chief Financial Officer
Robert V. Cahill, V.P.-Secy.
John G. Perenchio, V.P.-Treas.
Stephen P. Rader, V.P.
Ownership: Perenchio Communications Inc., 80%; Univisa Inc., 10%; Venevision International Inc., 10%. PCI ownership: A. Jerrold Perenchio, 95%; Univisa Inc., 2.5%; Venevision International Ltd., 2.5%. UI ownership: Emilio Azcarraga Milmo, Chmn.; Fernando Diez Barroso, Pres.; Maximiliano Arteaga, V.P.; Lary Darn, V.P.; Jaime Davila, V.P.; Manuel Lanz, V.P.; Joseph Stern, Asst. Secy.; Grupo Televisa, 100%. VIL ownership: Gustavo A. Cisneros, 50%; Ricardo Cisneros, 50%.

Represented (legal): Fisher, Wayland, Cooper & Leader.

TV Stations (9):
Arizona: KTVW-TV, Phoenix.
California: KFTV, Hanford-Fresno; KMEX-TV, Los Angeles; KDTV, San Francisco.
Florida: WLTV, Miami.
New Mexico: KLUZ-TV, Albuquerque.
New York: WXTV, New York-Paterson, New Jersey.
Texas: KUVN, Garland; KWEX-TV, San Antonio.
LPTV Stations (2):
New Mexico: K48AM, Albuquerque.
Texas: K30CE, Austin.
Other Holdings:
TV Translators: K40AC, Tucson, AZ (CP); K39AB, Bakersfield, CA; W47AD, Hartford, CT; W35AB, Philadelphia, PA.

PETRACOM INC.

Suite 103
1527 N. Dale Mabry Hwy.
Lutz, FL 34549
Phone: 813-948-2554
Fax: 813-948-2557
Officers:
Henry A. Ash, Pres.
Gail R. Johnson, Chief Financial Officer
Howard R. Trickey, V.P.
Ownership: Henry A. Ash.
Represented (legal): Gardner, Carton & Douglas.
TV Stations (1):
Illinois: WQRF-TV, Rockford.
Radio Stations:
Texas: KAYC-AM-FM & KQXY-FM, Beaumont; KQHN(AM), Nederland.

JOHN H. PHIPPS INC.

Box 3048
Tallahassee, FL 32315
Phone: 904-668-0842
Officers:
John E. Phipps, Chmn.
Dennis O. Boyle, Chief Exec. Officer
W. H. Lane, Chief Financial Officer
Ownership: John E. Phipps & Colin S. Phipps, proxy holders. See also Phipps-Potamkin Television.
Represented (legal): Wiley, Rein & Fielding.
TV Stations (1):
Florida: WCTV, Tallahassee-Thomasville, Georgia.

PHIPPS-POTAMKIN TELEVISION PARTNERS

3970 RCA Blvd.
Suite 7007
Palm Beach Gardens, FL 33410
Phone: 407-694-2525
Ownership: John H. Phipps, 51%; Potamkin Manhattan Corp., 49%. PMC ownership: Victor Potamkin, Pres., 50%; Alan H. Potamkin, Treas., 25%; Robert M. Potamkin, Secy., 25%. See also John H. Phipps Inc.
TV Stations (1):
Florida: WPBF, Tequesta-West Palm Beach.

PHOTO ELECTRONICS CORP.

1100 Fairfield Dr.
West Palm Beach, FL 33407-2390
Phone: 407-844-1212
Fax: 407-881-0741
Officers:
Alex W. Dreyfoos Jr., Chmn. & Chief Exec. Officer
William B. Peterson, Chief Operating Officer
D.E. Josh Murray, Chief Financial Officer
Ownership: Alex W. Dreyfoos Jr., Chmn. & Chief Exec. Officer.
Represented (legal): Leventhal, Senter & Lerman.
TV Stations (1):
Florida: WPEC, West Palm Beach.

PIKES PEAK BROADCASTING CO.

Box 1457
Colorado Springs, CO 80901-1457
Phone: 303-632-1515
Officers:
Harry W. Hoth Jr., Chmn.
Patti L. Hoth, Pres.
Joan G. Hoth, V.P.-Treas.
Ownership: Harry W. Hoth Jr.
Represented (legal): Fletcher, Heald & Hildreth.
TV Stations (2):
Colorado: KRDO-TV, Colorado Springs-Pueblo; KJCT-TV, Grand Junction.
LPTV Stations (4):
Colorado: K65CK, Glenwood Springs; K46AL, Meeker; K36AF, New Castle; K57CR, Rifle.
Radio Stations:
Colorado: KRDO-AM-FM, Colorado Springs-Pueblo.

PINE MOUNTAIN CHRISTIAN BROADCASTING INC.

Box 54
Jellico, TN 37762-0054
Phone: 615-784-7854
Officers:
Wayne Marler, Chmn., Pres. & Chief Exec. Officer
Joan Marler, V.P.
Lois Marler, Chief Financial Officer
Ron Cassidy, Engineering Dir.
Ownership: Wayne Marler, Joan Marler & Lois Marler.
Represented (legal): Baraff, Koerner, Olender & Hochberg.
TV Stations (1):
Tennessee: WPMC, Jellico.

PLAINS TELEVISION PARTNERSHIP

250 S. Country Fair Dr.
Champaign, IL 61821
Phone: 217-351-8500
Fax: 217-351-6056
Officer:
Joe Norris, Chief Operating Officer
Ownership: Elmer Balaban; Harry Balaban Estate.
TV Stations (1):
Illinois: WICD, Champaign.

POLLACK/BELZ COMMUNICATIONS CO. INC.

Box 8818
Alexandria, LA 71306
Phone: 318-473-0031
Fax: 318-442-4646
Officers:
William H. Pollack, Pres. & Chief Exec. Officer
Martin S. Belz, V.P.
David L. Pollack, Treas.
Branch Office:
105 Myser Circle
Cordova, TN 38018
Ownership: William H. Pollack, 33.33%, Martin S. Belz, 33.33% & David L. Pollack, 33.33%.
Represented (legal): Jones, Waldo, Holbrook & McDonough.
TV Stations (1):
Louisiana: KLAX-TV, Alexandria.
Radio Stations:
Arkansas: KOSE(AM) Osceola; FM CP, Wilson; FM CP, Osceola.
Tennessee: WPLX(AM), Germantown.

PONCE-NICASIO BROADCASTING LTD.

Suite 23
1029 K St.
Sacramento, CA 95814
Phone: 916-443-2929
Ownership: Ponce-Nicasio Bcstg. Inc., Gen. Partner, 52%; Channel 29 Television Inc., Ltd. Partner, 18%; Carmen Briggs, Ltd. Partner, 15.6%; Mary Ann Alonzo, Ltd. Partner, 7.2%; Yolanda Nava, Ltd. Partner, 7.2%. PNBI ownership: Carmen Briggs, Pres., 54%; Mary Ann Alonzo, 15%; Yolanda Nava, 15%; Ronald V. Briggs, 5.1%; Daniel Briggs, 5.1%; Kathleen Bailey, 5.1%.
Represented (legal): Covington & Burling.
TV Stations (1):
California: KCMY, Sacramento.

PORTLAND BROADCASTING INC.

2320 Congress St.
Portland, ME 04102
Phone: 207-774-0051
Officers:
John W. Bride, Pres.-Treas.
Douglas P. Finck, Exec. V.P. & Gen. Mgr.
Ann Gagne, Controller
Ownership: Bride Communications Inc. J. W. Bride has interest in WKSQ(FM), Ellsworth, ME.
Represented (legal): Hopkins & Sutter.

TV Stations (1):
Maine: WPXT, Portland.

THE POST CO.

Box 1800
333 Northgate Mile
Idaho Falls, ID 83403
Phone: 208-522-1800
Officer:
Jerry M. Brady, Pres.
Ownership: J. Robb Brady, 20.53%; Rose Anna Keller, 6.16%; Mary Jill Groth & Jerry M. Brady, Trustees for J. M. Brady Family Trust & the J. M. Brady Marital Deduction Trust, 60.1%.
Represented (legal): Reddy, Begley & Martin; Holden, Kidwell, Hahn & Crapo.
TV Stations (1):
Idaho: KIFI-TV, Idaho Falls-Pocatello-Blackfoot.
Newspapers:
Idaho: Idaho Falls Post Register.

POST-NEWSWEEK STATIONS INC.

1150 15th St. NW
Washington, DC 20071
Phone: 202-334-4600
Fax: 202-334-4603
Officers:
G. William Ryan, Pres. & Chief Exec. Officer
Robert E. Branson, V.P., Legal Affairs & Secy.
Stephen Flanagan, V.P., Engineering
Mark Efron, V.P., News
Catherine Nierle, V.P., Business Affairs & Treas.

Beverly Keil, V.P., Human Resources
Michael Dorsey, V.P., Sales & Mktg.
Washington Post Corporate Officers:
Katharine Graham, Chmn.
Donald Graham, Pres. & Chief Exec. Officer
Alan Spoon, Chief Operating Officer
Martin Cohen, V.P.
Diana M. Daniels, V.P., Gen. Counsel & Secy.
Ross F. Hamachek, V.P., Planning & Development
Beverly R. Keil, V.P., Human Resources
Guyon Knight, V.P., Corporate Communications
John B. Morse Jr., V.P., Finance
Leonade D. Jones, Treas.
Ownership: The Washington Post Co. The Washington Post has cable holdings, see listing for Post-Newsweek Cable Inc. in Cable System Ownership.

Represented (legal): Covington & Burling.
TV Stations (4):
Connecticut: WFSB, Hartford.
Florida: WJXT, Jacksonville; WPLG, Miami.
Michigan: WDIV, Detroit.
Newspapers:
District of Columbia: The Washington Post, The Washington Post National Weekly Edition.
Washington: The Herald (Everett).
Minnesota: Owns 26% of Cowles Media Co. which owns the Minneapolis Star & Minneapolis Tribune.
Foreign: Owns 33% of the International Herald Tribune, S.A.

Other Holdings:
Magazine: Newsweek, Newsweek International, Newsweek Japan.
Satellite programming: P.A.S.S. (Michigan regional sports network).
Features syndicator: The Washington Post Writers Group, Los Angeles Times-Washington Post News Service Inc.
Data service: Legis-State.
Manufacturer: Owns 33.3% of Bear Island Paper Co., 33.3% of Bear Island Timberlands Co., 49% of Bowater Mersey Paper Co. Ltd.
Service company: Stanley H. Kaplan Educational Center, Robinson Terminal Warehouse Corp.

DONALD E. PRAY, TRUSTEE— See Donrey Media Group Inc.

PRAY INC.

1050 Gemini
Houston, TX 77058
Phone: 713-212-1077

Officers:
Eldred Thomas, Pres.
Nathan Williams, Chief Operating Officer
Kent Loney, Chief Financial Officer
Ownership: Eldred Thomas.
Represented (legal): Ward & Mendelsohn.
TV Stations (1):
Texas: KRTW, Baytown.

PRECHT COMMUNICATIONS INC.

c/o Eagle Communications Inc.
Box 5268

Missoula, MT 59806
Phone: 406-721-2063
Fax: 406-549-6507

Officers:
Robert H. Precht, Pres.
Marcy Levine, V.P. & Gen. Mgr., KIEM-TV
Ownership: Robert H. Precht.
Represented (legal): Cohn & Marks.
TV Stations (4):
California: KIEM-TV, Eureka.
Montana: KTVM, Butte; KCFW-TV, Kalispell;
KECI-TV, Missoula.

PRESS TELEVISION CORP.

605 Mattison Ave.
Asbury Park, NJ 07710
Phone: 407-628-4043

Ownership: Press Bcstg. Co. PBC Ownership: Asbury Park Press. Jules L. Plangere Jr., chmn., 50%; E. Donald Lass, pres.-trustee, 50%. Asbury Park Press publishes the Asbury Park Press & owns WBUD(AM) & WKXW(FM), Trenton, NJ.
Represented (legal): Bechtel & Cole.
TV Stations (1):
Florida: WKCF, Clermont.

PRICE COMMUNICATIONS CORP.

45 Rockefeller Plaza
New York, NY 10020
Phone: 212-757-5600
Fax: 212-397-3755

Officers:
Robert Price, Pres. & Chief Financial Officer
Kim Pressman, Sr. V.P.
Bill Bengtson, Sr. V.P., Television
Lee Strasser, V.P., Radio
Alisa Diamond, V.P. & Secy.
Ownership: Robert Price, principal; remainder publicly held.
Represented (legal): Roberts & Eckard; Proskauer, Rose, Goetz & Mendelsohn.
TV Stations (3):
Missouri: KSNF, Joplin.
Texas: KJAC-TV, Port Arthur-Beaumont; KFDX-TV, Wichita Falls.
Radio Stations:
California: Has interest in KIOI(FM), San Francisco.
Florida: WPPBG(AM) & WIRK(FM), West Palm Beach.
Indiana: WOWO-AM-FM, Fort Wayne.
Michigan: Has interest in WMTG(AM) & WNC(FM), Detroit.
New Mexico: Has interest in KKOB-AM-FM, Albuquerque.
New York: WWKB(AM) & WKSE(FM), Buffalo-Niagara Falls.
Oregon: Has interest in KMJ(K) (FM), Portland.
Tennessee: Has interest in WLAC-AM-FM, Nashville.
Washington: Has interest in KVAN(AM), Vancouver.
Newspapers:
National: National Law Journal.
New York: New York Law Journal.

Other Holdings:
Interest in Northstar Television Group (see listing).
Cellular Radio: PriCellular Corp.
Outdoor advertising: Price Outdoor Media of Missouri Inc.

PRIME CITIES BCSTRS. CORP. OF MISSISSIPPI

Box 2500
Gulfport, MS 39505
Phone: 601-832-2525

Officers:
John B. Tupper, Pres.-Treas.-Secy.
Richard F. Shively, Sr. V.P.
Harry B. Smart, Dir.
Lawrence C. McQuade, Dir.
William L. Kepper, Dir.
Ownership: John B. Tupper, 40%; Richard F. Shively, 40%; Harry B. Smart, 10%; Lawrence C. McQuade, 5%; William L. Kepper, 5%. Richard F. Shively has interest in North Platte Television Inc. (see listing). William L. Kepper & John B. Tupper have interest in cable TV system in Geneseo, IL (see Full Circle Communications Inc.).
TV Stations (1):
Mississippi: WXXV-TV, Gulfport.

PRIME TIME CHRISTIAN BROADCASTING INC.

2606 S. Main
Roswell, NM 88201
Phone: 505-622-5778

Officers:
Albert O. Cooper, Chmn.
Henry C. Wunsch, V.P.
Tommie J. Cooper, Secy.-Treas.
Ownership: Non-profit corp.
TV Stations (2):
New Mexico: KRPV, Roswell.
Texas: KMLM, Odessa.
LPTV Stations (3):
New Mexico: K298D, Alamogordo; K63CK, Carlsbad.
Texas: K30DW, Big Spring.
LPTV Permitees (3):
Texas: K19DK, Brownfield; K64EC, Pecos; K26DW, Snyder.

PROVIDENCE JOURNAL BROADCASTING CORP.

75 Fountain St.
Providence, RI 02902
Phone: 401-277-7151
Fax: 401-274-2076

Officers:
John E. Hayes, V.P., TV
Providence Journal Company Officers:
Stephen Hamblett, Chmn. & Chief Exec. Officer
Jack C. Clifford, Pres.
Ownership: Providence Journal Co. The Providence Journal Co. is principal of Colony Communications Inc. (see listing in Cable System Ownership).
Represented (legal): Covington & Burling; Wiley, Rein & Fielding.
TV Stations (11):
Arizona: KMSB-TV, Tucson.
Hawaii: KHBC-TV, Hilo; KHNL, Honolulu; KOGG, Wailuku.
Idaho: KTVB, Boise.
Kentucky: WHAS-TV, Louisville.
New Mexico: KASA-TV, Santa Fe-Albuquerque.
North Carolina: WCNC-TV, Charlotte.
Oregon: KGW-TV, Portland.
Washington: KING-TV, Seattle; KREM-TV, Spokane.
LPTV Stations (4):
Colorado: K39AH, Durango.
Idaho: K38AS, Twin Falls.
New Mexico: K31BX, Carlsbad.
Oregon: K08KN, Prineville.

Newspapers:
Rhode Island: Providence Journal.
Other Holdings:
MetroNet Inc., Providence, RI paging company.

PUBLIC INTEREST BROADCAST GROUP INC.

12334 Summerport Lane
Windermere, FL 32786

Officers:
Dean C. Engstrom, Chmn.
Dirk Engstrom, V.P.
Ownership: Dean Engstrom & Dirk Engstrom, Principals.
TV Stations (1):
Iowa: KYOU-TV, Ottumwa.

PUBLIC INTEREST CORP.

7201 E. Hillsborough Ave.
Tampa, FL 33610
Phone: 813-626-3232
Fax: 813-626-7732

Officers:
Dan L. Johnson, Chmn.
Betsy Jo Johnson, Pres.
Charles F. Robb, Chief Financial Officer
Branch Office:
101 W. Main St.
Suite 32
Lakeland, FL 33802
Phone: 813-680-3232
Ownership: Robert G. Keelean & Margaret P. Keelean, 16.24% jointly; Thomas Mahaffey Jr. Marital Trust II, 11.5%; Betsy Jo Johnson & Dan L. Johnson, 10.5% jointly; P. N. Risser III, 3.42%; Carol A. Piper & Michael B. Piper, 3.2% jointly; Henry Esteva & Ellen Esteva, 2.88% jointly; Fred D. Horton, 2.41%; Oravec Enterprises Ltd., 1.52%; remainder undisclosed.
Represented (legal): Piper, Esteva, Karvonen & Lewis (St. Petersburg, FL).
TV Stations (1):
Florida: WTMV, Lakeland.

PUEBLO BCSTG. CORP.

9440 Kirby Dr.
Houston, TX 77054
Phone: 713-662-4545
Fax: 713-668-9054; 713-668-9057.

Officers:
A. C. Pena, Chmn.
Jose Adan Trevino, Pres. & Chief Exec. Officer
Chris Brown, Chief Financial Officer
Ownership: Alfonso C. Pena, 33.12%; Jose Adan Trevino, 23.67%; Aaron Berger, 11.69%; Mary Medina, 11.21%; Dr. Victor Delgado, 10.97%; Mesbic Financial Corp. of Dallas, 4.05%; Carlos Nava, 1.99%; Elma Barrera, 1.99%.
Represented (legal): Mullin, Rhyne, Emmons & Topel.
TV Stations (1):
Texas: KXLN-TV, Rosenberg-Houston.

PULITZER BROADCASTING CO.

900 N. Tucker Blvd.
St. Louis, MO 63101
Phone: 314-721-7335
Fax: 314-721-5363

Officers:
Michael E. Pulitzer, Chmn.
Ken J. Elkins, Pres. & Chief Exec. Officer
Ronald H. Ridgway, Sr. V.P., Finance
Peter Smith, V.P., Mktg.
Fred Steurer, V.P., Engineering
Ownership: Pulitzer Publishing Co.
Represented (legal): Verner, Lipfert, Bernhard, McPherson & Hand.
TV Stations (11):
Florida: WESH, Daytona Beach-Orlando.
Iowa: KCCI-TV, Des Moines.
Kentucky: WLKY-TV, Louisville.
Louisiana: WDSU-TV, New Orleans.

Nebraska: KETV, Omaha.
New Mexico: KOAT-TV, Albuquerque; KOCT, Carlsbad; KOFT, Gallup (CP); KOVT, Silver City.
North Carolina: WXII, Greensboro-High Point & Winston-Salem.
Pennsylvania: WGAL, Lancaster.
South Carolina: WYFF-TV, Greenville-Spartanburg & Asheville, North Carolina.
Radio Stations:
Arizona: KTAR(AM) & KKL(FM), Phoenix.
Newspapers:
Arizona: The Arizona Daily Star (Tucson).
Missouri: St. Louis Post-Dispatch.
Illinois: Southtown Economist (Chicago), Lerner Newspapers in Chicago.
Other Holdings:
LPTV.

QUEEN CITY III LTD. PARTNERSHIP

7 Broadcast Plaza
Buffalo, NY 14202
Phone: 716-845-6100
Fax: 716-842-1855

Officers:
J. Bruce Llewellyn, Chmn.
Paul J. Cassidy, Pres.
Kenneth J. Koller, Chief Financial Officer
Burton R. Rubin, Secy.-Treas.
Ownership: J. Bruce Llewellyn, 21.6%; Richard D. Gidron, 10.1%; Burton R. Rubin, 5.7%; Julius Erving, 5%; Donald F. McHenry, 5%; Thomas J. Burrell, 3.5%; Richard Clarke, 3%; Jon F. Rotenberg, 2.5%; Marvin L. Shapiro, 2%; Milton Carroll, 1.5%; Sanjeanetta Harris, 0.5%; Stephen H. Kimattian, 0.5%; others, each with less than 5%.
Represented (legal): Wilkes, Artis, Hedrick & Lane.
TV Stations (1):
New York: WKBW-TV, Buffalo.

QUINCY BROADCASTING CO.

Box 80
513 Hampshire St.
Quincy, IL 62306
Phone: 217-228-6600
Fax: 217-228-6670

Officers:
Thomas A. Oakley, Pres. & Chief Exec. Officer
Ralph Oakley, V.P. & Gen. Mgr.
Leo Henning, Dir. of Operations
Don Hale, Mktg. Dir.
Ownership: Quincy Newspapers Inc.
Represented (legal): Wilkinson, Barker, Knauer & Quinn.
TV Stations (5):
Illinois: WGEM-TV, Quincy-Hannibal, Missouri.
Indiana: WSJV, Elkhart-South Bend.
Iowa: KTIV, Sioux City.
Minnesota: KTTC, Rochester.
West Virginia: WVVA, Bluefield.
Radio Stations:
Illinois: WGEM-AM-FM, Quincy.
Newspapers:
Illinois: Quincy Herald-Whig.
New Jersey: New Jersey Herald (Newton).

QUINCY JONES BCSTG. INC.

1661 Canal St.
New Orleans, LA 70112
Phone: 504-525-3838
Fax: 504-569-0908

Officers:
Quincy Jones, Pres. & Chief Exec. Officer
Bernard Beiser, Chief Financial Officer
Louise Velazquez, V.P.
Ownership: Quincy Jones.
TV Stations (1):
Louisiana: WNOL-TV, New Orleans.

RAMAR COMMUNICATIONS INC.

9800 University Ave.
Lubbock, TX 79423

TV Station Owners

Phone: 806-745-3434

Officers:

Troy Ray Moran, Pres.

Brad Moran, V.P.

Mary Moran, Secy.-Treas. & Dir.

Branch Office:

800 E. 19th

Roswell, NM 88201

Phone: 505-622-0290

Ownership: Ray Moran.

Represented (legal): Fisher, Wayland, Cooper & Leader.

TV Stations (1):

New Mexico: KASC, Albuquerque (CP).

Texas: KMZN, Farwell (CP); KJTV, Lubbock.

Radio Stations:

New Mexico: KASY(FM), Albuquerque; KRSY (AM), Roswell.

Other Holdings:

LPTV, MDS.

RAMPART OPERATING PARTNERSHIP

1024 N. Rampart St.

New Orleans, LA 70116-2487

Phone: 504-529-4444

Fax: 504-592-1949

Officers:

J. Michael Early, Chief Exec. Officer

J. William Mosley, Chief Financial Officer

Ownership: Rampart Bcstg. Co. L.P., Managing Gen. Partner, 99%; SMG/61 Corp., Gen. Partner, 1%. RBCLP ownership: J. Michael Early, 63.16%; Philip Johnson, 21.05%; Jimmie B. Phillips, 10.53%; Others, with not more than 5%. SMG/61 ownership: Eli S. Garber, 25%; Barry M. Lewis, 25%; Leon Meyers, 25%; Harvey Sandler, 25%.

TV Stations (1):

Louisiana: WWL-TV, New Orleans.

R & R MEDIA

Box 991

New London, CT 06320

Phone: 203-444-2626

Officers:

Richard R. Rangoon, Pres.

Michael Grant, Secy.

Ownership: Richard R. Rangoon, 93%; Pam Moss, 5%; Nancy G. Schoenthal, 1%; Bruce Fox, 1%.

Represented (legal): Reddy, Begley & Martin.

TV Stations (1):

Connecticut: WTWS, New London.

STEVE RAYBORN, RECEIVER

5400 Minors Lane

Louisville, KY 49259

TV Stations (2):

Kentucky: WKNT, Bowling Green; WRGB, Campbellsville.

R.D.S. BCSTG. INC.

2 King St.

Atglen, PA 19310

Phone: 213-593-2853

Officers:

Robert Rosenheim, Pres.

Douglas Bornstein, V.P.

Richard Kaylor, Secy.-Treas.

Ownership: Robert Rosenheim; Douglas Communications; Synchronal Corp., 33.33% each.

TV Stations (1):

Oklahoma: KTFO, Tulsa.

READING BCSTG. INC.

1729 N. 11th St.

Reading, PA 19604

Phone: 215-921-9181

Fax: 215-921-9139

Officers:

Mike Parker, Pres.

H. Marvin Mercer, Secy.

Ownership: Mike Parker, Jack Linton & Nancy A. Linton, 0.82% jointly; Henry N. Aurandt & Helen K. Aurandt, 3.85% jointly; Robert A. Denby, 4.75%; Irvin Cohen, 2.88%; Partel Inc., 29.69%; STV Reading Inc., 4.22%; 34 others with less than 5% each.

Represented (legal): Brown, Nietert & Kaufman.

TV Stations (1):

Pennsylvania: WTVE, Reading.

RED LION TELEVISION INC.

Box 88

Windsor Rd.

Red Lion, PA 17356

Phone: 717-246-1681

Fax: 717-244-9316

Officer:

John H. Norris, Chief Exec. Officer

Ownership: John H. Norris, 77.5%; Dorothy C. Norris, 22.5%.

TV Stations (1):

Pennsylvania: WGCB-TV, Red Lion-Lancaster.

Radio Stations:

Pennsylvania: WGCB-AM-FM, Red Lion.

Other Holdings:

Keystone Inspirational Network.

RED RIVER BROADCAST CORP.

4015 9th Ave. SW

Fargo, ND 58103

Phone: 701-277-1515

Fax: 701-277-1830

Officers:

Myron Kunin, Chief Exec. Officer

Ro Grignon, Pres. & Gen. Mgr.

Kathy Lau, Chief Financial Officer

Ownership: Curtis Squire Inc. CSI ownership:

Myron Kunin, Pres., 57%; James Kunin,

Andrew Kunin, David Kunin & William Kunin,

43% jointly.

Represented (legal): Crowell & Moring; Phillips, Gross & Aaron (Minneapolis).

TV Stations (4):

Minnesota: KBRR, Thief River Falls.

North Dakota: KVRN, Fargo-Moorhead, Minnetonka; KJRR, Jamestown; KNRR, Pembina.

Other Holdings:

LPTV.

REITEN TELEVISION

3425 S. Broadway

Minot, ND 58701

Phone: 701-852-2140

Officer:

David M. Reiten, Pres.

Ownership: Chester Reiten & family.

Represented (legal): Fisher, Wayland, Cooper & Leader.

TV Stations (4):

North Dakota: KXMB-TV, Bismarck; KXMA-TV, Dickinson; KXMC-TV, Minot; KXMD-TV, Williston.

Radio Stations:

North Dakota: KCJB(AM) & KYX(FM), Minot.

RENAISSANCE COMMUNICATIONS CORP.

Suite 120

One Fawcett Place

Greenwich, CT 06830

Phone: 203-629-1888

Fax: 203-629-9821

Officers:

Michael Finkelstein, Chmn. & Chief Exec. Officer

Edward T. Korlik, Chief Operating Officer

John C. Ferrara, Chief Financial Officer

Harvey Cohen, V.P., Programming

Ownership: Warburg Pincus Capital Co. Ltd. & Michael Finkelstein, principals. Warburg

has interest in KDFI-TV Dallas-Fort Worth, TX.

Represented (legal): Koteen & Naftalin.

TV Stations (6):

California: KTXL, Sacramento-Stockton.

Colorado: KDVR, Denver.

Connecticut: WTIC-TV, Hartford.

Florida: WDZL, Miami-Fort Lauderdale.

Indiana: WXIN, Indianapolis.

Pennsylvania: WPMT, York.

Other Holdings:

LPTV: See 31 Licensee Inc.

RETLAW ENTERPRISES INC.

Box 5455

Fresno, CA 93755

Phone: 209-222-2411

Fax: 209-221-6938

Officers:

Lillian B. Disney, Chmn.

Diane Disney Miller, Pres.

Benjamin Tucker Jr., V.P., Bcstg.

Ownership: Lillian B. Disney, 30%; Sharon D.

Lund Estate, 30%; Diane Disney Miller, 24%;

Diane Disney Miller, Trustee for Christopher Miller & Joanna Miller Runears, 16%.

Represented (legal): Wiley, Rein & Fielding.

TV Stations (5):

California: KJEO, Fresno.

Idaho: KIDK, Idaho Falls-Pocatello-Blackfoot-KLEW-TV, Lewiston.

Washington: KEPR-TV, Pasco-Kennewick-Richland; KIMA-TV, Yakima.

Other Holdings:

LPTV.

ROBERTS BCSTG. CO.

Suite 300

1408 N. Kingshighway Blvd.

St. Louis, MO 63113

Phone: 314-367-4600

Fax: 314-367-0174

Officers:

Michael V. Roberts, Chmn.

Steven C. Roberts, Pres. & Chief Operating Officer

Victor Roberts, Chief Financial Officer

Ownership: Silver King Bcstg. of Missouri Inc., 45%; Michael V. Roberts, 26.4%;

Steven Roberts, 26.4%; Mark Roberts, 2.2%. For SKBML ownership & other interests see Silver King Communications Inc.

TV Stations (1):

Missouri: WHSL, St. Louis-East St. Louis, Illinois.

GERALD J. ROBINSON

2250 Seymour Ave.

Cincinnati, OH 45212

Phone: 513-351-9110

Fax: 513-631-2666

Represented (legal): Arnold & Porter.

TV Stations (3):

Illinois: WYZZ-TV, Bloomington-Normal-Peoria.

Indiana: WMCC, Marion-Indianapolis.

Michigan: WSMH, Flint.

RUSSELL-ROWE COMMUNICATIONS

599 Broadway

Macon, GA 31201

Phone: 912-745-2424

Fax: 912-750-4347

Officers:

Herman J. Russell, Chmn.

Donald E. Heald, Pres.

Ken Gerdes, V.P. & Gen. Mgr.

Martin B. Sereteian, V.P.

Ownership: Herman J. Russell, 51%; Martin

B. Sereteian, 31%; Donald E. Heald, 8%.

TV Stations (1):

Georgia: WGXA, Macon.

WILLIAM E. RUTLEDGE, TRUSTEE

2400 First National Tower

Tulsa, OK 74103

TV Stations (1):

Oklahoma: KTEN, Ada-Ardmore.

LPTV Stations (1):

Texas: KO8KK, Paris.

SAGE BROADCASTING CORP.

406 S. Irving St.

San Angelo, TX 76903

Phone: 915-658-2666

Officers:

Raymond Schindler, Pres.

Bill Carter, V.P. & Gen. Mgr.

Jamie George, Controller

Ownership: Raymond G. Schindler, Pres.,

86%; Timothy R. Brown, Secy., 5%; Paris

R. Schindler, V.P., 5%; Anne-Marie Alt

mir-Carter, 3%; Oliver Bell & Rosetta

Bell, 1% jointly.

Represented (legal): Rosenman & Colin.

TV Stations (1):

Texas: KIDY, San Angelo.

Radio Stations:

Texas: KVLG(AM) & KBUK(FM), La Grange.

Other Holdings:

LPTV.

SAINTE LTD.

Box 4159

Modesto, CA 95352-4159

Phone: 209-523-0777

Fax: 209-523-0898

Officer:

Chester Smith, Gen. Partner

Ownership: Chester Smith & Naomi L. Smith,

Gen. Partners, 53% jointly; Sainte Network

Corp., Gen. Partner, 1%; Marie E. Christoffer

son, trustee, 18%; Bernard Hennings, 7%;

Albert I. Chance, 5.5%; J. W. Jensen,

5.5%; Lena M. Smith, 5%; Truda P. Davis,

4%; David Helsten, 1%.

Represented (legal): Fletcher, Heald & Hildreth.

TV Stations (3):

California: KNSO, Merced (CP); KCSO, Modesto-Sacramento-Stockton; KCVU, Paradise.

Nevada: KREN-TV, Reno.

Other Holdings:

Interest in KBVU (CP), Eureka, CA.

LPTV.

SALT OF THE EARTH BCSTG. LTD.

Rte. 1

Box 203A

Castleton, VA 22716

Phone: 703-937-4800

Ownership: James L. Oyster, Pres.

TV Stations (1):

New York: WSNR-TV, Syracuse.

SAN DIEGO TELEVISION INC.

Box 121569

San Diego, CA 92112-5569

Phone: 619-575-6969

Officers:

Tom Horn, Chmn.

Helen Smith, Chief Exec. Officer

James Harmon, Chief Operating Officer

Ted Lon, Chief Financial Officer

Ownership: Helen Smith, 41.3%; Joseph Al-

varez III, 21.4%; Thomas E. Horn, 8.3%;

James E. Horn, 7.8%; Allen E. Horn, 7.4%;

11 others with less than 3.4% each.

TV Stations (1):

California: KTTY, San Diego.

SAN JACINTO TV CORP., DEBTOR-IN-POSSESSION

Suite 49

265 N. Belt Dr.

Houston, TX 77060

Phone: 713-820-4900

Officers:

Max Vigil, Pres.

Timothy Lee Crosby, V.P.

Bill Maxwell, Secy.-Treas.

Ownership: Arians Agency Inc., 33.5%; Timothy Lee Crosby, 24.37%; Dupont Investment Group 85 Ltd., 30.7%; Max Vigil, 10.57%; Bill Maxwell, 0.44%. AAI ownership: Ernest Solomon, 100%. DIG ownership: Max Vigil, Gen. Partner, 20%; Bill Maxwell, Ltd. Partner, 10%; Ted Binder, Ltd. Partner, 10%; Don Criswell, Ltd. Partner, 10%; Charles Kastler, Ltd. Partner, 10%; Ralph Kelsey, Ltd. Partner, 10%; Denis Rouse, Ltd. Partner, 10%; Rick Rouse, Ltd. Partner, 10%; Lawrence Johnson, Ltd. Partner, 6%; William S. E. Baleimie, Ltd. Partner, 4%.

Represented (legal): Pepper & Corazzini.

TV Stations (1):

Texas: KTFH, Conroe.

SANGER TELECASTERS INC.

706 W. Herndon Ave.
Fresno, CA 93650-5957
Phone: 209-435-5900

Fax: 209-435-1448

Officer:

Diane D. Dostinich, Pres.

Ownership: Diane D. Dostinich, 90%; James K. Zahn, 10%.

Represented (legal): Cohn & Marks.

TV Stations (1):

California: KMSG-TV, Sanger-Fresno.

SCANLAN COMMUNICATIONS

201 E. Front St.
Traverse City, MI 49684
Phone: 616-946-2900

Officers:

Thomas Scanlan, Pres.

Jerry Moore, V.P. & Gen. Mgr.

Todd Ruonavara, Chief Financial Officer

Branch Offices:

252 W. Main

Gaylord, MI 49735

Phone: 517-732-6766

300 Court St.

Sault Ste. Marie, MI 49783

Ownership: Kent R. Adams; Mark C. Adams; Scott L. Adams & Stephen Mark Adams, 25% each.

TV Stations (2):

Michigan: WGTQ, Sault Ste. Marie; WGTU, Traverse City.

SCARECROW INC.

270 Park Ave.
New York, NY 10017-2070
Phone: 212-270-4654

Officers:

William C. Langley Jr., Chmn.

Elizabeth H. Eisen, Vice Chmn.-Pres.

John S. Belisle, Vice Chmn.

John G. Hall, V.P.-Treas.

Robert C. Carroll, Secy.

Ownership: Scarecrow Holdings Inc. SHI ownership: Chemical Bank.

TV Stations (1):

Kansas: KDAM-TV, Pittsburg-Joplin, Missouri.

SCHURZ COMMUNICATIONS INC.

225 W. Colfax Ave.
South Bend, IN 46626
Phone: 219-287-1001

Officers:

Franklin D. Schurz Jr., Pres.

James G. Young Jr., Chief Financial Officer & Treas.

James M. Schurz, Sr. V.P., Newspapers

E. Berry Smith, Sr. V.P., Bcstg.

Mary Schurz, V.P. & Secy.

Scott C. Schurz, V.P.

Anne G. Strantz, Asst. Secy.-Treas.

Ownership: Schurz Investment Partnership, 75.17%; others, 24.83%.

Represented (legal): Hogan & Hartson; Brown, Finn & Nietert, Chartered.

TV Stations (4):

Georgia: WAGT, Augusta.

Indiana: WSBT-TV, South Bend.

Missouri: KYTV, Springfield.

Virginia: WDBJ, Roanoke.

Radio Stations:

Indiana: WASK-AM-FM, Lafayette; WSBT(AM) & WNSN(FM), South Bend.

Newspapers:

California: Imperial Valley Press (El Centro).

Indiana: Bedford Times-Mail, Bloomington Herald Times, South Bend Tribune.

Kentucky: Danville Advocate-Messenger.

Maryland: Hagerstown Herald, Hagerstown Mail.

Other Holdings:

Cable.

SCHUYLER BCSTG. CORP.

Box 222177
Carmel, CA 93922
Phone: 408-625-5867

Officers:

William H. Schuyler, Chief Exec. & Chief Operating Officer

Joseph K. Green II, Chief Financial Officer

Ownership: William H. Schuyler.

Represented (legal): Fletcher, Heald & Hildreth.

TV Stations (1):

Idaho: KHDT, Caldwell-Boise-Nampa.

Other Holdings:

MDS.

SCI TELEVISION INC.

Suite 1100 W
3200 Windy Hill Rd.
Marietta, GA 30067

Phone: 404-955-0045

Officers:

George N. Gillett Jr., Pres. & Chief Exec. Officer

David A. Ramon, V.P., Secy.-Treas.

Robert E. Selwyn Jr., V.P.

Norman Waite Jr., Dir.

Ownership: Ronald Perelman, controlling interest.

TV Stations (7):

California: KNSS, San Diego.

Florida: WTVT, Tampa-St. Petersburg.

Georgia: WAGA-TV, Atlanta.

Massachusetts: WSBK-TV, Boston.

Michigan: WJBK-TV, Detroit.

Ohio: WJW-TV, Cleveland.

Wisconsin: WITI-TV, Milwaukee.

SCRIPPS HOWARD BROADCASTING CO.

312 Walnut St.
Cincinnati, OH 45202
Phone: 513-977-3000

Fax: 513-977-3728

Officers:

Lawrence A. Leser, Pres. & Chief Exec. Officer

P. Frank Gardner, Exec. V.P.

Al Schottelkotte, Sr. V.P.

William J. Brooks, V.P.

William J. Donahue, V.P.

James P. Fox, V.P.

J. B. Chase, V.P.

Thomas C. Griesdom, V.P.

Warren P. Happel, V.P., Engineering

Ed Hardy, V.P.

Ron Klayman, V.P.

Ray Hunt, V.P.

Kenneth W. Lowe, V.P.

James F. Major, V.P.

Donald W. Meyers, V.P.

Gary R. Robinson, V.P.

Terry Schroeder, V.P.

Charlottesville Moore English, V.P.

D. J. Castellini, Secy.-Treas.

Ownership: E. W. Scripps Co., majority owner. Remainder publicly held.

Represented (legal): Baker & Hostetler.

TV Stations (10):

Arizona: KNXV-TV, Phoenix.

Florida: WFTS, Tampa-St. Petersburg; WPTV, West Palm Beach.

Maryland: WMAR-TV, Baltimore.

Michigan: WXYZ-TV, Detroit.

Missouri: KSHB-TV, Kansas City.

Ohio: WCPO-TV, Cincinnati; WEWS, Cleveland.

Oklahoma: KJRH, Tulsa.

Tennessee: WMC-TV, Memphis. Sale pends.

Radio Stations:

Maryland: WBSB(FM), Baltimore.

Oregon: KUPL-AM-FM, Portland.

Tennessee: WMC-AM-FM, Memphis.

Sale of radio stations pends.

Newspapers:

Alabama: Birmingham Post-Herald.

California: Redding Record Searchlight, San Luis Obispo Telegram-Tribune, Thousand Oaks News-Chronicle, Ventura County Newspapers, Watsonville Register-Pajaronian, Monterey Herald.

Colorado: Rocky Mountain News (Denver).

Florida: Naples Daily News, The Stuart News.

Indiana: The Evansville Courier.

Kentucky: The Kentucky Post.

New Mexico: The Albuquerque Tribune.

Dhio: The Cincinnati Post.

Puerto Rico: The San Juan Star.

Tennessee: The Commercial Appeal (Memphis), The Knoxville News-Sentinel.

Texas: El Paso Herald Post.

Washington: Bremerton Sun.

Other Holdings:

Cable, LPTV.

SEAWAY COMMUNICATIONS INC.

Box 858
Rhineland, WI 54501
Phone: 715-369-4700

Officers:

Dr. James Buckner, Chmn.

Dr. Henry Wiggins Jr., Vice Chmn.

Bernard Chase, Chief Financial Officer

Ownership: John W. Swain, 9.6%; Dr. Henry Wiggins Jr., 5%; Marion D. Earles, 4.6%;

Dr. Roger M. Berkley, 3.6%; Dr. James L. Buckner, 2%; Khamalow Beard Jr., 1.9%;

Herbert Harris, 1.1%; 21 others, each with less than 3%.

Represented (legal): Mullin, Rhyne, Emmons & Topel, P.C.

TV Stations (2):

Maine: WVIL-TV, Bangor.

Wisconsin: WJFW-TV, Rhineland-Wausau.

SIETE GRANDE TELEVISION INC.

Box 7967
Jupiter, FL 33468-7967
Phones: 407-575-2418; 212-986-1116

Officers:

Jerry B. Hartman, Pres.-Treas.

Esther M. Hartman, V.P.-Secy.

Wanda Costanzo, Gen. Mgr.

Ownership: Jerry B. Hartman & Esther M. Hartman, 50% each.

Represented (legal): Lowenthal, Landau, Fischer & Ziegler.

TV Stations (1):

Puerto Rico: WSTE, Ponce.

SIGMA BROADCASTING INC.

Box 4150
Fort Smith, AR 72914
Phone: 501-783-4040

Fax: 501-783-0550

Officers:

Robert Hemreich, Chmn.

Darrel Cunningham, Pres.

Bill Kibler, Chief Financial Officer

Ownership: Robert E. Hemreich, 70%; Cynthia Hemreich, 30%.

TV Stations (2):

Arkansas: KHDG-TV, Fayetteville-Springdale; KHBS, Fort Smith.

SILVER KING COMMUNICATIONS INC.

390 W. Market St.
Newark, NJ 07107

Officers:

Jeff McGrath, Chmn. & Pres.

Steve Grant, Vice Chmn. & Chief Financial Officer

Branch Offices:

4255 Westbrook Dr.

Suite 220

Aurora, IL 60507

112 S. Sangamon

Suite 3000

Chicago, IL 60607

Phone: 708-851-5960

Ownership: Publicly held.

TV Stations (12):

California: KHSC-TV, Ontario.

Florida: WYHS-TV, Hollywood; WBHS-TV, Tampa.

Illinois: WEHS-TV, Aurora-Chicago.

Maryland: WHSW-TV, Baltimore.

Massachusetts: WSHS-TV, Marlborough.

New Jersey: WHSP-TV, Vineland.

New York: WHSE-TV, New York-Newark, NJ; WHSI-TV, Smithtown.

Dhio: WQHS-TV, Cleveland.

Texas: KHSH-TV, Alvin; KHSX-TV, Irving.

Other Holdings:

Production: HSN Telemation Inc., a division of HSN Communications Inc. Located in Chicago, Denver, Los Angeles, Seattle, Tampa.

Program source: Home Shopping Network (satellite programming for broadcast & cable TV).

LPTV.

ROBERT SIMMONS

c/o WTTA
Box 18038
Tampa, FL 33629

Phone: 813-684-3838

Fax: 813-654-6972

TV Stations (1):

Florida: 25% of WTTA, St. Petersburg.

SINCLAIR BROADCAST GROUP INC.

2000 W. 41st St.
Baltimore, MD 21211
Phone: 410-467-4545
Fax: 410-467-5043

Officers:

David D. Smith, Pres.

J. Duncan Smith, V.P. & Secy.

Robert E. Smith, V.P. & Treas.

Frederick G. Smith, V.P. & Asst. Secy.

Ownership: David D. Smith, 25%; Frederick G. Smith, 25%; J. Duncan Smith, 25%;

Robert E. Smith, 25%.

Represented (legal): Fisher, Wayland, Cooper & Leader.

TV Stations (5):

Florida: 75% of WTTA, St. Petersburg.

Indiana: WIB, Bloomington-Indianapolis.

Maryland: WBFF, Baltimore.

Dhio: WTTE, Columbus.

Pennsylvania: WPGH-TV, Pittsburgh.

SITKA NEWS BUREAU INC.

329 Harbor Dr.
Sitka, AK 99835-1309
Phone: 907-747-6002

Officers:

Carrie L. Baggen, Chmn. & Chief Financial Officer

Marty Baggen, Chief Exec. Officer

Jeff Seifert, Chief Operating Officer

Ownership: Carrie L. Baggen, 51%; Marty W. Baggen, 49%.

TV Station Owners

TV Stations (1):
Alaska: KTNL, Sitka.

SJL BROADCAST MANAGEMENT CORP.

633 Picacho Lane
Montecito, CA 93108
Phone: 805-969-9278
Fax: 805-969-2399
Officers:
George D. Lilly, Pres.-Treas.
Robert D. McCurdy, V.P.-Secy.
Weldon B. Paulsen, V.P.
Pamela D. Heilman, Asst. Secy.
Branch Office:
3203 3rd Ave. N
Billings, MT 59101.
Phone: 406-256-0705
Fax: 406-252-9144
Ownership: George D. Lilly.

Represented (legal): Hodgson, Russ, Andrews, Woods & Goodyear (Buffalo, NY).
TV Stations (7):
Kansas: KSNB, Garden City; KSNC, Great Bend; KSNT, Topeka; KSNW, Wichita.
Michigan: 26.36% of WJRT-TV, Flint-Saginaw-Bay City.
Montana: KTVQ, Billings.
Nebraska: KSNK, McCook-Oberlin, Kansas.

SMITH BROADCASTING GROUP INC.

Suite 420
3839 4th St. N
St. Petersburg, FL 33703
Phone: 813-821-7900
Fax: 813-821-8092
Officers:
Robert N. Smith, Pres.
David A. Fitz, Exec. V.P.-Treas.
Charlie Goode, Engineering Dir.
Barbara Kacy, Secy.
Branch Offices:
127 El Paseo
Santa Barbara, CA 93101
Ownership: Robert N. Smith, 94.5%; others, 5.5%.
Represented (legal): Hogan & Hartson.
TV Stations (8):
California: KEYT-TV, Santa Barbara.
Kansas: KBSD-TV, Ensign; KBSL-TV, Goodland; KBSH-TV, Hays; KWCH-TV, Wichita-Hutchinson.
Pennsylvania: WATM-TV, Altoona; WHTM-TV, Harrisburg-York-Lebanon; WWCP-TV, Johnstown.
Other Holdings:
Interest in Harron-Smith Television Partnership (see listing).

SMITH BROADCASTING INC.

Box 2555
1000 Monte Sano Rd.
Huntsville, AL 35804
Phone: 205-533-3131
Officers:
Elizabeth Smith, Chmn.
M. D. Smith IV, Pres.
Ownership: Elizabeth Smith, 70.5%; M. D. Smith IV, 15.17%; Anita Smith Johnson, 14.1%; F. Ralph Dowdy, 0.24%.
TV Stations (1):
Alabama: WAAY-TV, Huntsville-Decatur.

SMITH TELEVISION INVESTMENT CO.

Box 1207
Elmira, NY 14902
Phone: 607-733-5518
Fax: 607-734-1176
Officers:
Robert N. Smith, Pres.
David A. Fitz, V.P., Finance
Robert D. Grissom, V.P. & Gen. Mgr.
Ownership: Robert N. Smith, Principal.

TV Stations (2):
New York: 60% of WETM-TV, Elmira-Corning; 66% of WKTV, Utica.

SON BROADCASTING INC.

Box 4338
Albuquerque, NM 87106
Phone: 505-473-1111
Officers:
Belmarino R. Gonzales, Pres.
Richard Shakarian, V.P.
Clem M. Dixon, Secy.
Marcimiliano Baca, Treas.
Ownership: Non-stock, non-profit corp.
Represented (legal): Joe Lawler.
TV Stations (1):
New Mexico: KCHF, Santa Fe.
Other Holdings:
LPTV.

SONLIGHT BCSTG. SYSTEMS INC.

120 Zeigler Circle E
Mobile, AL 36608
Phone: 205-633-2100
Officers:
Jay Alan Sekulow, Chmn.
Stuart J. Roth, Chief Exec. Officer & Gen. Counsel
Robert Peneguy, Controller
Ownership: Jay Alan Sekulow, 50%; Stuart J. Roth, 50%.
Represented (legal): Fisher, Wayland, Cooper & Leader.
TV Stations (5):
Alabama: WMPV-TV, Mobile; WMCF-TV, Montgomery.
Georgia: WELF, Dalton (CP).
Mississippi: WBUY, Holly Springs.
Tennessee: WPGD, Hendersonville.
Other Holdings:
LPTV.

SONLIGHT TELEVISION INC.

1640 Como Ave.
St. Paul, MN 55108
Phone: 612-646-2300
Fax: 612-646-1220
Officers:
Linda Rios Brook, Pres., Chief Exec. Officer & Secy.
Larry Brook, V.P. & Mktg. Dir.
Mark Gardner, Gen. Sales Mgr.
Ownership: Linda R. Brook & Larry O. Brook, Principals.
TV Stations (1):
Minnesota: KLGT-TV, Minneapolis-St. Paul.

SONSHINE FAMILY TV INC.

428 Gaffney Hill Rd.
Easton, PA 18042
Phone: 215-767-7144
Ownership: Patricia F. Huber, Pres.
Represented (legal): Blair, Joyce & Silva.
TV Stations (1):
Pennsylvania: WBPH-TV, Bethlehem.

SOUTHEASTERN OHIO TELEVISION SYSTEM

629 Downer Rd.
Zanesville, OH 43701
Phones: 614-453-0361; 614-452-5431
Fax: 614-452-6553
Officers:
Norma Jean Littick, Chmn.
Allan Land, V.P., Gen. Mgr.
Richard Ebersole, Chief Financial Officer
Ownership: Norma Jean Littick, 83%; John Graham, 17% (represents family interest).
Represented (legal): Peper, Martin, Jensen, Maichel & Hettage.
TV Stations (1):
Ohio: WHIZ-TV, Zanesville.
Radio Stations:
Ohio: WHIZ-AM-FM, Zanesville.

SOUTHERN BROADCAST CORP. OF SARASOTA

Box 21239
Sarasota, FL 33583
Phone: 813-923-8840
Fax: 813-924-3971
Officers:
Robert R. Nelson, Chmn.
Stanley B. Cromley, Pres. & Chief Exec. Officer
William Giles, Chief Financial Officer
Glenwood Ecklund, Exec. V.P.
Ownership: Calkins Newspapers Inc., 58%; Robert R. Nelson, 23.5%; Southern Broadcast Group Inc., 13.5%; R & W Partners, 5%.
Ownership: Carolyn C. Smith, V.P. & Dir., 33.3%; Shirley C. Ellis, V.P. & Dir., 33.3%; Sandra C. Hardy, V.P. & Dir., 33.3%.
Hardy, Ellis & Smith have controlling interest in Union Town Newspapers Inc., publisher of the Herald Standard, Uniontown, PA.
SBI ownership: Douglas C. Barker, Pres., 29.78%; J. Manuel Calvo, V.P. & Treas., 24.72%; J. Bruce Irving, Secy., 16.85%; Glenwood C. Ecklund, 8.99%; Matthew L. Leibowitz, Asst. Treas., 6.74%; Linda Des Marais, 5.62%; John M. Spencer, 4.49%; Robert A. Chernet, 1.12%; Jean R. Wildstein, 1.12% & Michael Burnham, 0.56%.
Calkins Newspapers owns & operates the Intelligencer Record in Doylestown, PA; Bucks County Courier Times in Levittown, PA; Burlington County Times in Willingboro, NJ; Beaver County Times in Beaver, PA; South Dade News Leader in Homestead, FL.
TV Stations (1):
Florida: WWSB, Sarasota-Bradenton.

SOUTHWEST FLORIDA TELECOMMUNICATIONS INC.

840 Goodlette Rd.
Naples, FL 33940
Phone: 813-261-4600
Fax: 813-261-4603
Officer:
William T. Daring Sr., Pres. & Chief Exec. Officer
Ownership: William T. Daring.
Represented (legal): Latham & Watkins.
TV Stations (1):
Florida: WNPL-TV, Naples.

SOUTHWEST MULTIMEDIA CORP., OEBTOR-IN-POSSESSION

Suite 500
6100 Corporate Dr.
Houston, TX 77036
Phone: 713-988-3939
Fax: 713-772-3967
Officers:
Billy B. Goldberg, Chmn.
Tom Matthews, Chief Operating Officer
Mitch Levy, Secy.-Treas.
Ownership: Billy B. Goldberg, 81.72%; Robert L. Dudley, 12.86%; Sheldon Weisfeld, 3.2%; Diane Levy, 1.35%; 13 others with less than 1.00% each.
Represented (legal): Sermmes, Bowen & Sermmes.
TV Stations (1):
Louisiana: KMSS-TV, Shreveport.

SPARTAN RADIOCASTING INC.

Box 1717
Spartanburg, SC 29304-1717
Phone: 803-576-7777
Fax: 803-587-4480
Officers:
Walter J. Brown, Chmn. & Chief Exec. Officer
Nick Evans, Pres.
Boyd Bunting, Secy.-Treas.
Debra K. McIntyre, Asst. Secy.-Treas.
Ownership: Walter J. Brown, 55%; remainder held by over 50 others.

Represented (legal): Covington & Burling.
TV Stations (5):
Florida: WMBB, Panama City.
Georgia: WJBF, Augusta.
Iowa: KJMT, Mason City.
South Carolina: WBTV, Florence; WSPA-TV, Greenville-Spartanburg & Asheville, North Carolina.
Radio Stations:
North Carolina: WSPA-AM-FM, Greenville-Spartanburg, SC-Asheville, NC.

STAINLESS BROADCASTING CO.

3 Montgomery Ave.
North Wales, PA 19454
Phone: 215-699-4871
Fax: 215-699-9597
Officers:
Henry J. Guzewicz, Chmn.
Nora L. Guzewicz, Pres.
Gino Ricciardelli, Engineering Dir.
Ownership: Henry J. Guzewicz & Richard J. Eberle, Principals.
TV Stations (2):
New York: WICZ-TV, Binghamton.
Oregon: KTVZ, Bend.

STAUFFER COMMUNICATIONS INC.

Box 119
Topeka, KS 66601
Phone: 913-272-3456
Officers:
John H. Stauffer, Chmn.
Frank Shepherd, Pres. & Chief Exec. Officer
Gerald N. Holley, V.P., Broadcasting
Ownership: Stanley H. Stauffer & John Stauffer.
Represented (legal): Dow, Lohnes & Albertson.
TV Stations (9):
California: KCOY-TV, Santa Maria.
Colorado: KTVS, Sterling.
Kansas: WIBW-TV, Topeka.
Missouri: KMIZ, Columbia.
Nebraska: KSTF, Scottsbluff-Gering.
Wyoming: KGWC-TV, Casper; KGWN-TV, Cheyenne; KGWL-TV, Lander-Riverton; KGWV-TV, Rock Springs.
Radio Stations:
Kansas: WIBW-AM-FM, Topeka.
Texas: KGNC-AM-FM, Amarillo.
Newspapers:

Colorado: Glenwood Post (Glenwood Springs).
Florida: Haines Herald & Ridge Shopper, Kissimmee Osceola Advertiser, North Lakeland Shopper, South Lakeland Shopper, Winter Haven Shopper, Bartow Shopper, Lake Wales Shopper, Lake Wales Daily Highlander.
Kansas: Topeka Capital-Journal, Arkansas City Traveler, Newton Kansan, Pittsburg Morning Sun, Dodge City Globe.
Michigan: Hillsdale Daily News, Holland Sentinel.
Minnesota: Brainerd Daily Dispatch.
Missouri: Blue Springs Examiner, Hannibal Courier-Post, Independence Examiner.
Nebraska: Beatrice Daily Sun, Grand Island Independent, York News-Times.
Oklahoma: Ardmore Daily Ardmoreite, Shawnee News-Star.
South Dakota: Brookings Register, Yankton Press & Dakotan.
Tennessee: Knoxville West Side Story, Oak Ridge Oak Ridger.
Other Holdings:
LPTV.
Kansas City Royals Radio Network, Kansas City, MO, Wildcat Sports Network, Kansas Agricultural Network, Kansas Information Network, Topeka, KS.
Book publishing: Grit Publishing Co., Williamsport, PA.

STEPHENS COUNTY BROADCASTING CO.

Box 907
Toccoa, GA 30577
Phone: 404-886-0032
Officers:
Roy E. Gaines, Pres. & Gen. Mgr.
Evelyn F. Gaines, Secy.-Treas.
Ownership: Roy E. Gaines, 50.2%; Hugh W. Whitworth, 9.95%; Thomas R. Williams, 9.95%; Thomas A. Arrendale Jr., 4.98%; Ben F. Cheek III, 4.98%; Dorothy A. C. Hay, 4.98%; Robert E. Hamby, 4.98%; Tommy Scott, 4.98%; Mary Ailene Coggins, 1.65%; Nancy C. Whitworth, 1.65%; Shirley S. McNeely, 1.67%.

Represented (legal): Bryan Cave.
TV Stations (1):
Georgia: WNEG-TV, Toccoa.
Radio Stations:
Georgia: WNEG(AM), Toccoa.

DON W. STEPHENS, REHABILITATOR

Dept. of Insurance
Box 517
Frankfort, KY 40602
Represented (legal): Latham & Watkins.
TV Stations (2):
Kentucky: WYMT-TV, Hazard; WKYT-TV, Lexington.
Radio Stations:
Kentucky: WVLC-AM-FM, Lexington.

SCOTT STUART, RECEIVER

Suite 1520
136 East South Temple
Salt Lake City, UT 84111
TV Stations (1):
Utah: KOOG-TV, Ogden.
Other Holdings:
LPTV.

SUDBRINK BROADCASTING

255 S. Country Rd.
Palm Beach, FL 33480
Phone: 407-684-7488
Ownership: Robert W. Sudbrink & Marion Sudbrink, Principals.
Represented (legal): Haley, Bader & Potts.
TV Stations (2):
Georgia: WTLK-TV, Rome.
Illinois: WCEE, Mount Vernon-Salem-Centralia.
Kentucky: WDKA, Paducah (CP).
Radio Stations:
Florida: WBIX(AM), Jacksonville.
Other Holdings:
LPTV.

SUNBEAM TELEVISION CORP.

1401-79th St. Causeway
Miami, FL 33141
Phone: 305-751-6692
Ownership: Edmund Ansin, Principal.
TV Stations (2):
Florida: WSVN, Miami-Fort Lauderdale.
Massachusetts: WHDH-TV, Boston.

SUNBELT BROADCASTING CO.

1500 Foremaster Lane
Las Vegas, NV 89116
Phone: 702-642-3333
Fax: 702-399-0767
Officers:
James E. Rogers, Pres.
Rolla D. Cleaver, Exec. V.P., Operations
Janet F. Rogers, Exec. V.P. & Secy.
Gene Greenberg, V.P. & Dir. of Sales
Joan Zucker, V.P., Finance
Louis Weiner Jr., Treas. & Asst. Secy.
Ownership: James E. Rogers, 48.9%; Louis Wiener Jr., 30%; Janet F. Rogers, 12.53%; Clark H. Tester, 5%; James E. Rogers, Trustee, 1.07%; Rolla Cleaver, 1.5%; Gene Greenberg, 1%.
Represented (legal): Gerald Rourke.

TV Stations (3):
Arizona: KYMA, Yuma.
Nevada: KVBC, Las Vegas; KRNV, Reno.

SUNBELT TELEVISION INC.

Box 6464
Victorville, CA 92392
Phone: 619-251-5888
Ownership: Ray Webb, 47.5%; Margaret R. Jackson, 23.75%; Riley Jackson, 23.75%; Pat Buttram, 5%.
TV Stations (1):
California: KHLZ, Barstow.

SUNBELT-SOUTH TELECOMMUNICATIONS LTD.

Box 917
Cordele, GA 31015
Phone: 912-273-0001
Ownership: William B. Goodson, Gen. Partner, 65%; Phillip A. Streetman, Gen. Partner, 35%.
TV Stations (1):
Georgia: WSST-TV, Cordele.

SUPERIOR COMMUNICATIONS GROUP INC.

1910 Cochran Rd.
Pittsburgh, KY 15220
Phone: 412-344-2240
Fax: 412-344-3366
Officers:
Albert M. Holtz, Chmn.
Perry A. Sook, Pres.
Richard J. Roberts, V.P./Controller
Ownership: Albert M. Holtz, 70%; Perry A. Sook, 30%.
TV Stations (1):
Kentucky: WDKY-TV, Danville-Lexington.

SUPERSTATION INC.

Box 105264
1050 Techwood Dr. NW
Atlanta, GA 30318
Phone: 404-827-1717
Officers:
Terry Segal, Exec. V.P. & Gen. Mgr.
Tom Harbeck, V.P., Advertising & Mktg.
Kate McSweeney, V.P., Programming
Bill Cox, V.P., Programming
Jack Verner, Engineering Dir.
Ownership: Turner Broadcasting System Inc. TBSI ownership: R. E. Turner, Chmn., 57.7%; Tele-Communications Inc., 12.55%; Time Warner Inc., 10.68%.
TV Stations (1):
Georgia: WTBS, Atlanta.
Other Holdings:
Controls cable networks CNN, CNN Headline News, Hanna-Barbera Productions, Turner Network TV (TNT), The Cartoon Network.
Turner controls Atlanta Braves (professional baseball team), Atlanta Hawks (professional basketball team).

SARKES TARZIAN INC.

Box 62
Bloomington, IN 47402
Phone: 812-332-7251
Officers:
Thomas Tarzian, Chmn. & Chief Exec. Off. cer
Valerie Carney, Sr. V.P. & Gen. Counsel
Robert Davis, Sr. V.P., Financial & Accounting
Thomas Tolar, Exec. V.P., TV & Pres. & Gen. Mgr., WRCB-TV
Geoffrey Vargo, Exec. V.P., Radio
Candace Wendling, V.P., Pres. & Gen. Mgr., WAJI & WJLT
Lawson Fox, V.P. & Gen. Mgr., KTVN
Tom Hunt, V.P. & Gen. Mgr., WGCL & WTTS
Ownership: Thomas Tarzian, 56.83%; Mary Tarzian, 30.08%; Patricia Tarzian, 10.26%; University of LaVerne, 2.3%.
Represented (legal): Leventhal, Senter & Lerman.

TV Stations (2):
Nevada: KTVN, Reno.
Tennessee: WRCB-TV, Chattanooga.
Radio Stations:
Indiana: WGCL(AM) & WTTS(FM), Bloomington; WAJI(FM) & WJLT(FM), Fort Wayne.

TCS TELEVISION PARTNERS

c/o Simon P. Gourdine
5251 Fieldstone Rd.
Bronx, NY 10471
Officers:
Simon P. Gourdine, Pres.
Patricia Gourdine, Secy.-Treas.
Ownership: TCS Management Corp., Gen. Partner, 1%; ML Media Opportunity Partners, Ltd. Partner, 9.05%; Commonwealth Capital Partners, Ltd. Partner, 10.05%. ML Media Opportunity (see listing under ML Media Partners L.P.), 41%; Commonwealth Capital Partners L.P., 38.99%. CCPLP ownership: Elliot Stein Jr., Managing Partner; Steven J. Gilbert, Gen. Partner; Barry A. Schwimmer, Gen. Partner.

TV Stations (3):
Georgia: WRBL, Columbus.
Indiana: WTWO, Terre Haute.
Missouri: KQTV, St. Joseph.

TELECASTERS OF EUGENE INC.

Box 1526
Eugene, OR 97404
Phone: 503-461-3436
Officer:
Raul Palazuelos, Chief Exec. Officer
Ownership: Raul Palazuelos & Consuelo Palazuelos, 50% each.
Represented (legal): Fletcher, Heald & Hildreth.
TV Stations (1):
Oregon: KEVU, Eugene.

TELECINCO INC.

Box 43
Mayaguez, PR 00681
Phone: 809-832-1150
Officers:
Alfredo R. de Arellano, Chmn. & Chief Exec. Officer
Eduardo Bado, Chief Operating Officer & Mktg. Dir.
Benjamin Torres, Chief Financial Officer
Branch Offices:
Darlington Bldg.
Mayaguez, PR 00680
Phone: 809-831-5555
First Federal Bldg.
Santurce, PR 00908
Phone: 809-721-4054
TV Stations (1):
Puerto Rico: WORA-TV, Mayaguez-Aguadilla.
Other Holdings:
LPTV.

TELECORPUS INC.

102 N. Mesquite
Corpus Christi, TX 78401
Phone: 512-883-2823
Officers:
Jose R. DeLeon Jr., Pres.
Olivero Everett, V.P.
C. G. Oliveira, Secy.-Treas.
Ownership: Tony Bonilla, Roberto Bosquez, Jose R. De Leon Jr., Olivero Everett, Humberto Garcia, Oscar Garcia, C. G. Oliveira & Ernesto Sierra, 11.11% each.
TV Stations (1):
Texas: KORO, Corpus Christi.

TELEMUNDO GROUP INC., DEBTOR-IN-POSSESSION

18th Floor
1740 Broadway
New York, NY 10019

Phone: 212-492-5610
Officers:
Saul P. Steinberg, Chmn.-Pres.
Peter J. Housman II, V.P.-Treas.
Donald G. Raider, Exec. V.P. & Chief Operating Officer
Gary McBride, Sr. V.P., Mktg. & Sales
Gustavo Godoy, V.P., News
Ownership: Reliance Insurance Co. RIC ownership: Saul P. Steinberg, 43.7%; Robert M. Steinberg, 8.7%; Julius Steinberg, Article III Residual Trust, 16.4%; remainder publicly held.
TV Stations (7):
California: KVEA, Corona-Los Angeles; KSTS, San Jose.
Florida: WSCV, Fort Lauderdale.
New York: WNJU, New York-Newark, New Jersey.
Puerto Rico: WKAQ-TV, San Juan.
Texas: KTMD, Galveston-Houston; 85.00% of KVDA, San Antonio.
Other Holdings:
LPTV.

TELE 38 INC.

Box 4522
San Juan, PR 00936
Phone: 809-765-1810
Officers:
Haydee Diaz, Pres.
Jose Cordero, Secy.-Treas.
Mary O'Reilly Diaz, Asst. Secy.-Treas.
Ownership: Haydee Diaz, 66.5%; Jose Cordero, 33.5%.
TV Stations (1):
Puerto Rico: WJWN-TV, San Sebastian.

TELEVISION COMMUNICATIONS INC.

Box 16
Snow Camp, NC 27349-0016
Phone: 919-376-6016
Ownership: Jack Rehburg, Pres.-Treas.
TV Stations (1):
North Carolina: WAAP, Burlington.

TELEVISION STATION PARTNERS L.P.

321 Railroad Ave.
Greenwich, CT 06830
Phone: 203-622-4860
Fax: 203-622-4873
Officers:
I. Martin Pompadur, Chmn. & Chief Operating Officer
Victor Kopko, Chief Financial Officer
Ownership: GP Station Partnership, gen. partner. GPSP ownership: I. Martin Pompadur, Gen. Partner, 46.75%; Sakul Investments Corp., Gen. Partner, 23.14%; Eliot Stein Jr., Gen. Partner, 8.57%; 1345 Media Corp., Ltd. Partner, 7.14%; Rothschild Media Inc., Ltd. Partner, 7.14%; Bruce Maggin, Ltd. Partner, 4.69%; Donald L. Richenthal, Ltd. Partner, 1.56%; Herbert Paul, Ltd. Partner, 0.50% & Louis Powell Estate, Ltd. Partner, 0.50%. SIC ownership: Ralph E. Becker, 90%; June M. Becker, 10%. See also WNWV Associates (Toledo Television Investors) & Northeastern Television Investors. Pompadur also has interest in ML Media Partners L.P. (see listing).
Represented (legal): Wiley, Rein & Fielding.
TV Stations (4):
Georgia: WRDW-TV, Augusta.
Michigan: WEYI-TV, Saginaw-Flint-Bay City-Midland.
New York: WROC-TV, Rochester.
Ohio: WTOV-TV, Steubenville-Wheeling, W.V.

TOMAS BROADCASTING CO.

Box 251
Oak Hill, WV 25901
Phone: 304-469-3361

TV Station Owners

Officers:

Helen Thomas, Chmn.
Robert R. Thomas III, Chief Exec. Officer
Al Marra, Chief Operating Officer & Programming Dir.

Ownership: Helen G. Thomas, 42.7%; Robert R. Thomas III, 11.4%; Helen L. Thomas, 11.4%; John G. Thomas, 11.4%; Barbara L. T. Canterbury, 11.4%; Sarah A. Thomas, 11.4%.

Represented (legal): Fletcher, Heald & Hildreth.

TV Stations (1):

West Virginia: WOAY-TV, Oak Hill-Beckley-Bluefield.

THUNDER BAY BROADCASTING CORP.

1390 Bagley St.
Alpena, MI 49707

Phone: 517-356-3434

Officers:

Stephen A. Marks, Pres.
Curt Smith, V.P., Gen. Mgr. & Programming Dir.

Theresa Stoppa, Secy.-Treas.

Ownership: Stephen A. Marks, 88.5%. Marks owns Glendive Bcstg. Corp. (see listing).

Represented (legal): Richard G. Boyce.

TV Stations (1):

Michigan: WBKB-TV, Alpena-Oscoda-Tawas City-East Tawas.

TIDEWATER CHRISTIAN COMMUNICATIONS CORP.

2700 Washington Ave.
Newport News, VA 23607-3947
Phone: 804-627-7500

Ownership: Maurice Barco, Rev. Anne Barnes, Rev. Daniel Burton, Rev. Samuel Carruth, Dr. Wilbert D. Edgerton, Bishop Sam Green Jr., Richard R. Honabue, Rev. C. K. Jones, Rev. James E. Vaughan & Rev. Charles E. Williams, 10% each.

TV Stations (1):

Virginia: WJCB, Norfolk.

TIMES MIRROR BROADCASTING

780 3rd Ave., 40th Floor
New York, NY 10017

Phone: 212-418-9600

Fax: 212-319-6294

Officers:

Donald F. Wright, Sr. V.P.
David S. Grossman, Chief Financial Officer
Efram Zimbalist III, V.P., Strategic Development

Branch Offices:

Times Mirror Co. Corporate Office:

Times Mirror Square

Los Angeles, CA 90053

Phone: 213-237-3700

Fax: 213-237-3714

Robert E. Erbuu, Chmn. & Chief Exec. Officer

David Laventhol, Pres. & Publisher, Los Angeles Times

Phillip L. Williams, Vice Chmn.

Washington Corporate Office

1875 Eye St. NW

Suite 1110

Washington, DC 20006

Phone: 202-293-3126

Donald S. Kellerman, V.P.

Times Mirror Magazines

2 Park Ave.

New York, NY 10016

Phone: 212-779-5000

Francis Pandolfi, Pres.

Ownership: Times Mirror Co.

Represented (legal): Wilmer, Cutler & Pickering.

TV Stations (2):

Texas: KTBC-TV, Austin; KDFW-TV, Dallas-Fort Worth. Note: Sale pends.

Newspapers:

California: Los Angeles Times.

Connecticut: Greenwich Time, The Hartford Courant, The (Stamford) Advocate.

Maryland: The Baltimore Sun Newspapers.

New York: Newsday & New York Newsday.

Pennsylvania: The Morning Call (Allentown).

Other Holdings:

Book publishing: Harry N. Abrams Inc. (art & illustrated works), Matthew Bender & Co. Inc. (law books), CRC Press (science & technical books), Mosby-Year Book (medical & college texts), Richard D. Irwin Inc. (college & business texts), Jeppesen Sanderson (aeronautical charts & pilot manuals).

Magazines: Almanac of American Politics, The Capital Source, Field & Stream, Golf Magazine, Government Executive, Home Mechanic, National Journal, Outdoor Life, Popular Science, Salt Water Sportsman, Ski Magazine, Skiing, Skiing Trade News, The Sporting Goods Dealer, The Sporting News, Yachting.

Training firm: Learning International (professional training firm), Mirror Systems (software development), Zenger-Miller, Kaset International.

Program source: InSight Telecast, interactive program guide.

TOLEDO TELEVISION L.P.

Four Seagate

Toledo, OH 43604

Phone: 419-244-3600

Officers:

Thomas J. Embrescia, Chmn.

Larry Blum, V.P. & Gen. Mgr.

Sandy Rice, Business Mgr.

Branch Office:

860 Halle Bldg.

Cleveland, OH 44115

Phone: 216-687-6190

Ownership: Thomas J. Embrescia, 94%; Tom Wilson, 6%. Embrescia & Wilson have interest in WRMR(AM) & WDOQ(FM) Cleveland, OH.

Represented (legal): Bewesch, Frieslander, Coplan & Aaronoff.

TV Stations (1):

Ohio: WUPW, Toledo.

TRANS AMERICA BCSTG. CORP.

6803 West Blvd.

Inglewood, CA 90302

Phone: 213-678-3731

Officers:

Albert J. Williams, Chmn. & Chief Exec. Officer

Gerardo Borrego, Chief Operating & Financial Officer

Ownership: Albert J. Williams, 79.9%; Jack M. Reeder Estate, 20.1%.

Represented (legal): Miller & Fields; Reed, Smith, Shaw & McClay; Finkle, Davenport & Barsamian.

TV Stations (1):

California: KAIL, Fresno.

Radio Stations:

California: KTYM(AM), Inglewood.

Nevada: KDWN(AM), Las Vegas.

TREASURE COAST COMMUNICATIONS INC.

400 Beach Rd.

Suite 245

Vero Beach, FL 32963

Phone: 407-725-0056

Fax: 407-951-2269

Officers:

Robert J. Rich, Pres. & Chief Exec. Officer

Karen Webb, Chief Financial Officer

Wayne Fleenor, Programming Dir.

Bob Russ, Engineering Dir.

Branch Office:

6525 Babcock St. SE

Palm Bay, FL 32909

Phone: 407-725-0056

Ownership: Robert J. Rich.

Represented (legal): Benito Gaguine.

TV Stations (1):

Florida: WIRB, Melbourne.

TREXAR CORP.

300 Crossways Park Dr.

Woodbury, NY 11797

Phone: 516-777-8855

Fax: 516-364-0546

Officers:

Michael C. Pascucci, Pres.

Mark A. Freeman, Sr. V.P., Secy.-Treas.

Marvin Chauvin, V.P. & Gen. Mgr.

John A. Danzi, V.P.

Ownership: Michael C. Pascucci & Jocelyn Pascucci, 44.57% jointly; Michael C. Pascucci & Christopher S. Pascucci, 26.81% jointly; Christopher S. Pascucci, 4.69%; Dawn Pascucci, Michael A. Pascucci & Ralph P. Pascucci, 3.69% each; John A. Danzi, 9%; Mark A. Freeman, 3.15%; Michael C. Pascucci, 0.72%.

Represented (legal): Gammon & Grange.

TV Stations (1):

New York: WLIG, Riverhead.

Other Holdings:

LPTV.

TRIBUNE BROADCASTING CO.

No. 1900

435 N. Michigan Ave.

Chicago, IL 60611

Phone: 312-222-3333

Fax: 312-329-0611

Officers:

Charles Brumbach, Pres. & Chief Exec. Officer, Tribune Co.

James C. Dowdle, Pres. & Chief Exec. Officer, Tribune Bcstg. Co.

Donald Grenesko, V.P. & Chief Financial Officer

Dennis J. FitzSimons, Pres., Tribune Television

Sheldon Cooper, Chmn., Tribune Entertainment

Donald Hacker, Pres. & Chief Exec. Officer, Tribune Entertainment

Gerald Agera, V.P., Operations & Chief Financial Officer

David Hiller, V.P. & Gen. Counsel

George L. Babick, V.P., Corporate Development

James L. Ellis, V.P., Creative Services

Shaun Sheehan, V.P., Washington

Marc Schacher, V.P., Programming

Ownership: Tribune Co., publicly held.

Represented (legal): Sidley & Austin.

TV Stations (7):

California: KTLA, Los Angeles.

Colorado: KWGN-TV, Denver.

Georgia: WGNX, Atlanta.

Illinois: WGN-TV, Chicago.

Louisiana: WGNO, New Orleans.

New York: WPIX, New York.

Pennsylvania: WPHL-TV, Philadelphia.

MDS Systems:

Illinois: WOF49, Chicago; WGW344, Waukegan.

MMDS Systems:

Louisiana: WLW963, New Orleans (CL).

Radio Stations:

California: KCTC(AM) & KYMX(FM), Sacramento.

Colorado: KEZW(AM) & KOSI(FM), Aurora-Denver.

Illinois: WGN(AM), Chicago.

New York: WQCD(FM), New York.

Newspapers:

California: Escondido Times-Advocate.

Florida: Fort Lauderdale Sun-Sentinel, Orlando Sentinel.

Illinois: Chicago Tribune.

Virginia: Daily Press & Times-Herald, Newport News.

Other Holdings:

Manufacturer: Owns newsprint producer.

Program source: Tribune Entertainment,

ChicagoLand Television News.

Professional sports team: Chicago Cubs

(professional baseball team).

Features syndicator: Tribune Media Services Inc.

TRINITY BROADCASTING NETWORK INC.

Box C-11949

Santa Ana, CA 94211

Phone: 714-832-2950

Fax: 714-730-3568

Officers:

Paul F. Crouch Sr., Pres.

Jan Crouch, V.P.

W. Ben Miller, V.P. & Engineering Dir.

Norman G. Juggert, Secy.-Treas.

Al Brown, Financial Dir.

George Horvath, Low Power Dir.

Rod Henke, Mktg. Dir.

Barry Praehler, Programming Dir.

Bob Higley, Cable Dir.

Branch Office:

Cable Headquarters

2900 W. Alport Freeway

Irving, TX 75062

Phone: 214-313-1333

Ownership: Non-profit organization. Paul Crouch is pres. of National Minority TV Inc. (see listing). Crouch & Juggert are dirs. of Community Educational Television (ETV licensee).

Represented (legal): May & Dunne, Chartered.

TV Stations (11):

Arizona: KPAZ-TV, Phoenix.

California: KTBN-TV, Santa Ana-Los Angeles.

Florida: WHFT, Miami.

Georgia: WHSG, Monroe.

Indiana: WCLJ, Bloomington-Indianapolis; WKOI, Richmond.

New York: WTBY, Poughkeepsie.

Ohio: WDLI, Canton.

Oklahoma: KTBO-TV, Oklahoma City.

Texas: KDTX-TV, Dallas.

Washington: KTBW-TV, Tacoma-Seattle.

Radio Stations:

Washington: KGHO-AM-FM, Aberdeen.

Translators (5):

California: K53AT, Buellton-Sohvang; K55CC, Thousand Oaks; K60BB, Desert Hot Springs; K62AN, Palm Springs; K66BM, Palm Springs.

Other Holdings:

LPTV (see listing under LPTV Ownership).

TRIPLETT & ASSOCIATES

1281 River Rd.

Chillicothe, OH 45601

Phones: 614-775-3578; 614-766-9603

Ownership: Donna J. Triplett; Marc S. Triplett, 24%; Eric W. Triplett, 5%.

TV Stations (1):

Ohio: WWAT, Chillicothe.

TRI-STATE BROADCASTING CO. INC.

801 N. Oregon St.

El Paso, TX 79902

Phone: 915-532-5421

Fax: 915-532-6793

Officers:

Richard E. Pearson, Chmn. & Chief Exec. Officer

Shirley Y. Barron, Chief Operating & Financial Officer

Ownership: El Paso Community Foundation.

Represented (legal): Scott, Hulse, Marshall & Feuille.

TV Stations (1):

Texas: KTSM-TV, El Paso.

Other Holdings:

Radio holdings: KTSM-AM-FM, El Paso, TX.

TRI-STATE CHRISTIAN TV INC.

Box 1010
Marion, IL 62959-1010
Phone: 714-832-2950
Officers:
Garth W. Coonce, Pres.
Julie Nolan, Secy.
Christina M. Coonce, Treas.
Victoria M. Clark, Asst. Secy.
Ownership: Non-profit organization.
Represented (legal): May & Dunne, Chartered.
TV Stations (6):
Illinois: WTCT, Marion.
Indiana: WINM, Angola.
Michigan: WTLJ, Muskegon; WAQP, Saginaw.
New York: WNYB-TV, Buffalo.
North Carolina: WLX-TV, Greensboro.
LPTV Stations (4):
Indiana: W66BD, Fort Wayne.
Kentucky: W54AE, Paducah.
Michigan: W59CA, Jackson; W69BJ, Lansing & East Lansing.

TRI-STATE FAMILY BROADCASTING

Box 2616
3100 Bath Ave.
Ashland, KY 41101
Phone: 606-329-2700
Officer:
Claude Messinger, Chief Exec. Officer
Ownership: Claude Messinger, 49.69%; Charles Stewart, 18.97%; John Alley, 9.03%; G. O. McClellan, 9.03%; 3 others with less than 5.2% each.
TV Stations (1):
Kentucky: WTFS, Ashland.

TV 49 INC.

4311 E. Oakwood Rd.
Oak Creek, WI 53154
Phone: 414-461-3118
Ownership: Joel J. Kinlow.
TV Stations (1):
Wisconsin: WJJA, Racine.

TV MUSCLE SHOALS INC.

840 Cypress Mill Rd.
Box 2220
Florence, AL 35630
Phone: 205-767-1515
Fax: 205-764-7750
Officers:
Richard B. Biddle, Chmn.-Secy.-Treas.
Rick Biddle, Pres. & Gen. Mgr.
Mildred Cornelius, Chief Financial Officer
Ownership: Richard B. Biddle, 52%; Rick Biddle, 26%; Holly Biddle, 22%.
Represented (legal): Munsey, Ford & Hefflin (Tusculum, AL).
TV Stations (1):
Alabama: WOWL-TV, Florence.

TWENVER BROADCAST INC.

11203 E. Peakview Ave.
Englewood, CO 80111
Phone: 303-792-2020
Officers:
N. Richard Miller, Chmn.-Pres.
Dennis G. O'Brien, V.P. & Business Mgr.
Ownership: N. Richard Miller, 57.6%; Hugh Rosenthal, 13.8%; Robert C. Fisk & Linda R. Fisk, 11% jointly; Allen Boorstein, 8.3%.
Represented (legal): Sills, Cummins & Zuckerman.
TV Stations (1):
Colorado: KTVD, Denver.

UHF CHANNEL 59 CORP.

9805 E. Iliff Ave.
Denver, CO 80439
Phone: 303-751-5959
Fax: 303-751-5993
Officers:
David M. Drucker, Pres.
Charles Ergen, V.P.-Treas.
Penny Drucker, V.P. & Secy.
Ownership: David M. Drucker, 20%; Charles Ergen, 80%. Drucker is pres. of Green TV Corp. (see listing). Drucker and Ergen have interest in Echonet Corp. (MMDS & LPTV license).
TV Stations (1):
Colorado: KUBD, Denver.

RONALD ULLOA

900 S. Garfield Ave.
Alhambra, CA 91801
Phone: 214-263-8137
TV Stations (1):
Texas: 25% of KFWD, Fort Worth-Dallas.

UNITED COMMUNICATIONS CORP.

715 58th St.
Kenosha, WI 53141
Phone: 414-657-1000
Officers:
Howard J. Brown, Pres.
Eugene W. Schulte, Sr. V.P. & Secy.-Treas.
Ownership: Howard J. Brown, 60.8%; Roger O. Brown, 7.5%; Eugene W. Schulte, 5.8%; Elizabeth K. Brown, 8.2%; 15 others.
Represented (legal): Jones, Waldo, Holbrook & McDonough.
TV Stations (2):
Minnesota: KEYC-TV, Mankato.
New York: WWNY-TV, Carthage-Watertown.
Newspapers:
Massachusetts: Attleboro Sun Chronicle.
Wisconsin: Kenosha News.

UNITED STATES MEDIA CORPORATION

Box 64577
Virginia Beach, VA 23467-0577
Phone: 804-523-7148

Officer:
Mark A. Barth, Pres.
TV Stations (1)
Texas: KCTX-TV, Dallas-Fort Worth.
Radio Stations:
Oklahoma: KNLT(FM), Oklahoma City.
Other Holdings:
Florida Radio Network, Orlando, FL
Interest in The Family Channel.

UNITED TELEVISION INC.

Suite 340
8501 Wilshire Blvd.
Beverly Hills, CA 90211
Phone: 310-854-0426
Fax: 310-659-8121
Officers:
Herbert J. Siegel, Chmn.
Evan C. Thompson, Pres. & Chief Exec. Officer
Garth S. Lindsey, Chief Financial Officer
Laurey J. Barnett, V.P. & Dir. of Programming
Tom Muir, Treas. & Controller
Ownership: Chris-Craft Industries, majority owner (see listing).
Represented (legal): Wilmer, Cutler & Pickering.
TV Stations (5):
Arizona: KUTP, Phoenix.
California: KBHK-TV, San Francisco.
Minnesota: KMSP-TV, Minneapolis-St. Paul.
Texas: KMOL-TV, San Antonio.
Utah: KTVX, Salt Lake City.
LPTV Stations (1):
Arizona: K14HC, Prescott.

UN2JC COMMUNICATIONS LTD.

Suite 5
250 Thunderbird Rd.
El Paso, TX 79912
Phone: 915-833-0065
Officers:
Sara Warren, Pres.
John Warren, V.P., Engineering Dir.
Barbara Walker, Chief Financial Officer & Programming Dir.
Branch Offices:
6200 Valeria
El Paso, TX 79912
Phone: 915-584-0044
5925 Cromo
El Paso, TX 79912
Phone: 915-833-0044
Ownership: Sara Diaz Warren.
Represented (legal): Stuart B. Mitchell & Associates.
TV Stations (1):
Texas: KJLF-TV, El Paso.

JAMES L. UPCHURCH

Box 1080
Baxley, GA 31513

Phone: 912-367-9874
Represented (legal): Allen, Moline & Harold.
TV Stations (1):
Georgia: WUBI, Baxley.

URBAN BCSTG. CORP.

Suite 1002
1301 20th St. NW
Washington, DC 20036
Phone: 202-659-0709
Ownership: Theodore M. White, Pres., 55%; Page E. Silver, V.P.-Secy.; Silver King Bcstg. of Virginia Inc., 45% (see listing for Silver King Communications Inc.).
TV Stations (1):
Virginia: WTMW, Arlington.

VALLEY CHANNEL 48 INC.

6100 Corporate Dr.
Suite 500
Houston, TX 77036
Phone: 713-988-3939
Officers:
Billy B. Goldberg, Pres.
Rosalie Goldberg, V.P.
Thomas R. Matthews, Exec. V.P.
Mitchel Levy, Secy.-Treas.
Ownership: Rosalie Goldberg.
TV Stations (1):
Texas: KNOV, McAllen.

VETTER COMMUNICATIONS CO. INC.

Box 14685
Baton Rouge, LA 70898
Phone: 504-766-3233
Fax: 504-766-4112
Officers:
Cyril E. Vetter, Chief Exec. Officer
Courtney Westbrook, Pres. & Gen. Mgr.
Larry Dietz, V.P., Operations
Ownership: Cyril E. Vetter.
Represented (legal): Dow, Lohnes Albertson.
TV Stations (1):
Louisiana: WVLA, Baton Rouge.
Radio Stations:
Louisiana: WTGE-FM, Baton Rouge.

VIACOM BROADCASTING INC.

1515 Broadway
New York, NY 10036
Phone: 212-258-6000
Officers:
Edward D. Horowitz, Chmn. & Chief Exec. Officer & Sr. V.P., Viacom International
Michael Keiso, Exec. V.P. & Chief Operating Officer
Kevin Reymond, Sr. V.P. & Chief Financial Officer
Francis Brady, Pres., Viacom TV Group & Sr. V.P., Viacom Broadcast Group
William Figenshu, Pres., Viacom Radio
Harry Stalon, V.P., Human Resources

If TV station and cable ownership information—especially group ownership data—is important to you, look for the 1994 *FACTBOOK Supplement*...

TV STATION & CABLE OWNERSHIP DIRECTORY: 1994

...from the series of **FACTBOOK Supplements**...
so moderately priced, you can afford to buy copies
for your entire staff or sales force.



FOR FURTHER INFORMATION call our Circulation Department collect: (202) 872-9200

TV Station Owners

Ownership: Viacom International Inc. VII ownership: National Amusements Inc., 84%; remainder publicly held. Sumner Redstone, Trustee of the Sumner M. Redstone Trust, Ira Korff & Jerome Maguer, Principals. Viacom International Inc. also owns Viacom Cable (see Cable Ownership), has interest in Lifetime, MTV, Showtime, The Movie Channel, Video Hits One & through MTV, owns 50% of Comedy Central.

TV Stations (5):
Connecticut: WVIT, New Britain-Hartford.
Louisiana: KSLA-TV, Shreveport.
Missouri: KMOV, St. Louis.
New York: WNYT, Albany-Troy-Schenectady; WHEC-TV, Rochester.

Radio Stations:
California: KYSR(FM), Los Angeles; KSRV(FM), San Francisco; KSRI(FM), Santa Cruz.

District of Columbia: WCPT(AM) & WCXR(FM), Washington; WMZQ-AM-FM, Arlington, VA.

Illinois: WLIT(FM), Chicago.
Michigan: WLTJ(FM), Detroit.
New York: WLTW(FM), New York.
Washington: KBSG-AM-FM, Auburn-Tacoma; KNDD(FM), Seattle.

VIDEO 44

430 W. Grant Place
Chicago, IL 60614
Phone: 312-929-1200
Fax: 312-929-8153

Ownership: National Subscription TV Corp., 24.5%; Essaness Theatres Corp. of Illinois, 25.5%; Harriscope of Chicago Inc., 50%. See listing for Harriscope Corp.

TV Stations (1):
Illinois: WSNS-TV, Chicago.

VIDEO MALL COMMUNICATIONS INC.

2675 Dayton Rd.
Springfield, OH 45506
Phone: 513-323-0026

Officers:
Marvin D. Sparks, Chmn.-Pres.
Diana G. Sparks, V.P.
Richard L. Woodby, Secy.-Treas.
Ownership: Marvin D. Sparks, 70%; John W. Elliott, 15%; Richard L. Woodby, 15%.
TV Stations (1):
Ohio: WTJC, Springfield.

VIDEO MARKETING NETWORK INC.

2477 Stickney Point Rd.
Suite 117B
Sarasota, FL 34231
Phone: 813-923-3029

Officers:
Robert J. Murley, Chmn.-Pres.
Elizabeth Nierengarten, Sr. V.P.
John Brennan, V.P.
Harold Wohlwend, Treas.

Ownership: Robert J. Murley, 34.6%; Larry Doeffler, 27.3%; Gerald Surfus, 4.14%; Robert Williams, 2.07%; Kathleen Mapp, 1.53%; John Mangano, 1.47%; Benjamin Dispenziere, 0.85%; John Brennan, 0.83%; Harold Wohlwend, 0.41%; John G. Normyle, 0.21%; William J. Leffel, 0.15%; Elizabeth Nierengarten, 0.04%; Full Circle Marketing Corp., 8.28%; Sunwest Studios, 4.14%.

TV Stations (1):
North Carolina: WASV-TV, Asheville.

VINE & BRANCH INC.

612 Bullitt Ave. SE
Roanoke, VA 24013-1798
Phone: 703-982-3694
Fax: 703-345-8568

Officers:
C. Kenneth Wright, Pres.
Elizabeth A. Dowdy, Secy.

Betty S. Wright, Treas.
Ownership: Evangel Foursquare Church.
TV Stations (1):
Virginia: WEFC, Roanoke.

VS&A-HUGHES INC.

350 Park Ave.
New York, NY 10022
Phone: 212-935-4990
Officers:
Paul M. Hughes, Chmn.
Gary Nielsen, Chief Operating Officer
John J. Drain, Chief Financial Officer

Ownership: Hughes Broadcasting Partners.
Paul M. Hughes has interest in the license of WYNK-AM-FM Baton Rouge, LA; KEZO-AM-FM Omaha, NE; KAYI-FM Muskogee, OK.

TV Stations (1):
New York: WDKR, Rochester.

WABASH VALLEY BROADCASTING CORP.

Suite 300
401 Pennsylvania Pkwy.
Indianapolis, IN 46280
Phone: 317-844-7484
Fax: 317-844-1243

Officers:
George C. Duffy, Pres.
John Newcomb, Exec. V.P.
Mari H. George, V.P.
Gloria Novotney, Secy.
Jack R. Snyder, Asst. Secy.
Jim Borgioli, V.P., Engineering
Ownership: Hulman & Co., 81.2%; Jack R. Snyder & Merchants National Bank & Trust of Indianapolis, Co-Trustees, 10.8%; Mary F. Hulman, 8%.

Represented (legal): Dow, Lohnes & Albertson.

TV Stations (3):
Florida: WFTX, Cape Coral; WDGX, Ocala-Gainesville.

Indiana: WTHI-TV, Terre Haute.
Radio Stations:
Indiana: WTHI-AM-FM, Terre Haute.
Other Holdings:
Telx Entertainment, video production & syndication.

Network Indiana, Agri-Business Network.

THE WALT DISNEY CO.

500 S. Buena Vista St.
Burbank, CA 91521
Phone: 818-560-1000

Officers:
Michael D. Eisner, Chmn. & Chief Exec. Officer
Frank G. Wells, Pres. & Chief Operating Officer
Roy E. Disney, Vice Chmn.
Richard D. Nawula, Sr. V.P. & Chief Financial Officer

Sanford Litvack, Exec. V.P., Law & Human Resources
Lawrence P. Murphy, Exec. V.P., Strategic Planning
Erwin D. Okun, Sr. V.P., Corp. Communications
Joe Shapiro, Exec. V.P.

Doris A. Smith, V.P. & Secy.
Michael J. Montgomery, V.P. & Treas.
John J. Garand, V.P., Planning & Control
TV Stations (1):
California: KCAL, Los Angeles.

Other Holdings:
Buena Vista Television, The Disney Channel, Touchstone Pictures, Walt Disney Studios.
Magazine publishing; theme parks; consumer products.

WARWICK COMMUNICATIONS INC.

Suite 1802
1021 Main St.
Houston, TX 77002

Phone: 713-652-5833
Officers:
Edward C. Stanton III, Pres.
Louis K. Adler, Secy.-Treas.
Branch Office:
KFKK
701 N. Access Rd.
Longview, TX 75602
Phone: 903-758-1691
Ownership: Inwood Investors Partnership L.P., 98.9%.
TV Stations (1):
Texas: KFKK, Longview-Tyler.

THE WASHINGTON POST CO.—See Post-Newsweek Stations.

WATERMAN BROADCASTING CORP.

Box 7578
Fort Myers, FL 33911
Phone: 813-939-2020
Fax: 813-936-7771

Officers:
Bernard E. Waterman, Pres.
Edith B. Waterman, Secy.-Treas.
Ownership: Bernard E. Waterman, 90%; Edith B. Waterman, 10%.
Represented (legal): Cohn & Marks.
TV Stations (2):
Florida: WBBH-TV, Fort Myers.
Virginia: WVIR-TV, Charlottesville.
Radio Stations:
Texas: KTSB(AM) & KTFM(FM), San Antonio.

WBSG-TV L.P.

7321 Georgia Hwy. 303
Brunswick, GA 31520
Phone: 912-267-0021
Fax: 912-267-9583

Officers:
Andrew Sloan, Pres.
Jery D. Morris, V.P.-Secy.
John R. Wright, V.P.-Treas.
Ownership: Coastal Com Inc., Gen. Partner. CCI ownership: Andrew B. Sloan, Pres. 17.43%; L. G. Wright, 17.42%; Janey W. Sloan, 17.42%; Dorothy D. Wright, 64.06%.

TV Stations (1):
Georgia: WBSG-TV, Brunswick.

WEIGEL BROADCASTING CO.

Board of Trade Bldg.
141 W. Jackson Blvd.
Chicago, IL 60604
Phone: 312-663-0260
Fax: 312-663-0585

Officers:
Howard Shapiro, Pres. & Chief Operating Officer
Tony Cannata, Chief Financial Officer
Ownership: Howard Shapiro, 67.56%.
Represented (legal): Cohn & Marks.

TV Stations (2):
Illinois: WCIU-TV, Chicago.
Wisconsin: WDJT-TV, Milwaukee.
LPTV Stations (5):
Illinois: W33AR, Rockford.
Indiana: W12BK, South Bend; W69BT, South Bend.
Wisconsin: W46AR, Milwaukee; W65BT, Milwaukee.
LPTV Permittees (1):
Indiana: W58BT, South Bend.

WEST COAST UNITED BCSTG. CO.

No. 850
1550 Bryant St.
San Francisco, CA 94103
Phone: 415-863-3800
Fax: 415-863-3998
Officers:
Warren L. Chinn, Chmn.
Leo Chen, Pres.
Carson Chen, Chief Financial Officer

Ownership: Carson Chen, 15%; Djen Partners L.P., 12%; Leo Chen, 8%; Warren L. Chinn, 8%; Steven Yee Eng, 8%; Christopher Hirose, 8%; Elaine Coles, 6%; David A. Dall, 6%; Molly Stabler, 6%; Lynette Ellertson, 5%; Bart Skolow, 5%; 5 others with less than 4% each.

Represented (legal): Sidley & Austin.
TV Stations (1):
California: KCNS, San Francisco.

WESTERN BROADCASTING CORP. OF PUERTO RICO

Box 1200
Mayaguez, PR 00709
Phone: 809-833-1200

Officers:
Irving Young, Chmn. & Chief Exec. Officer
Doel Oriol, Chief Operating Officer
Wilson Lugo, Chief Financial Officer
Branch Office:
Calle Marina No. 17
Aguadilla, PR 00605

Ownership: Du Art Film Labs Inc., 63%; Jose Bechara, 32%; A. Gimenez-Aguayo, 5%. Bechara owns WKJB-AM-FM, Mayaguez. Gimenez-Aguayo is pres. & 41.4% owner of WPAB, Ponce.

Represented (legal): Peper, Martin, Jensen, Maichel & Hetlage.

TV Stations (1):
Puerto Rico: WOLE-TV, Aguadilla-Mayaguez.

WEVV INC.

44 Main St.
Evansville, IN 47708-1450

Officers:
Ralph C. Wilson, Chmn.
J. A. (Skip) Simms, Chief Operating Officer
Jeff Littmann, Chief Financial Officer
Ownership: Ralph C. Wilson. See listing for KICU Inc.
TV Stations (1):
Indiana: WEVV, Evansville.

WFLI-TV INC.

Box 4285
Cleveland, TN 37320
Phone: 404-694-3337
Fax: 404-694-4112

Officers:
Ying Hua Bennis, Pres. & Treas.
Patty Komorowski, V.P.
William E. Bennis Jr., Secy.
Branch Office:
621 D'Grady Dr.
Chattanooga, TN 37419
Phone: 615-821-3555

Ownership: Ying Hua Bennis, 70.7%; William E. Bennis Jr., 24.4%; Patricia B. Komorowski, 4.9%. Ying Hua Bennis owns LPTV station W39AW, Chattanooga, TN.
Represented (legal): Mullin, Rhyne, Emmons & Topel.

TV Stations (1):
Tennessee: WFLI-TV, Cleveland.
Radio Stations:
Tennessee: WFLI(AM), Lookout Mountain.

WGPR INC.

3140 E. Jefferson Ave.
Detroit, MI 48207
Phone: 313-259-8862
Fax: 313-259-6662

Officers:
George Mathews, Pres. & Chief Exec. Officer
James D. Dogan, V.P.
D. Roger Williams, Chief Financial Officer
Michelle DeSouza, V.P.
Ownership: International Free & Accepted Modern Masons Inc. Non-profit corp.
TV Stations (1):
Michigan: WGPR-TV, Detroit.
Radio Stations:
Michigan: WGPR-FM, Detroit.

JUAN WHEELER JR.

Box 788
Eagle Pass, TX 78852
Phone: 512-773-5149
Represented (legal): James L. Oyster.
TV Stations (1):
Texas: KVAW, Eagle Pass.

MEL WHEELER INC.

Suite 146
1507 S. University Dr.
Fort Worth, TX 76107
Phone: 817-338-4475
Officers:
Mel Wheeler, Pres.
Clark Wheeler, V.P.
Leonard Wheeler, V.P.
Stephen Wheeler, V.P.
J. W. Davis, V.P. & Dir. of Engineering
Vinny Wheeler, Secy.-Treas.
Ownership: Mel Wheeler, 61%; Clark Wheeler, 13%; Leonard Wheeler, 13%; Stephen Wheeler, 13%.
Represented (legal): Pepper & Corazzini.
TV Stations (3):
Illinois: WSIL-TV, Harrisburg.
Missouri: KRCCG, Jefferson City; KPOB-TV, Poplar Bluff.
Radio Stations:
Virginia: WSLC(AM) & WSLQ(FM), Roanoke.

LES WHITE

101 Little Oak Lane
Altamonte Springs, FL 32714
Phone: 205-381-2600
TV Stations (1):
Alabama: WYLE, Florence.

WHOA-TV INC.

Box 3236
Montgomery, AL 36193
Phone: 205-272-5331
Fax: 205-271-6348
Officers:
Louis Frey, Chmn.
Michael Sanders, Exec. V.P.
Ownership: Frey Communications South Inc., Gen. Partner, 40%; Montgomery TV 32 Investors Ltd., Ltd. Partner, 60%. FCSI ownership: Louis Frey, Chmn.; Michael Sanders, Exec. V.P.
TV Stations (1):
Alabama: WHOA-TV, Montgomery-Selma.

WHP TELEVISION L.P.

219 Old King's Hwy.
Darien, CT 06820
Phone: 203-655-6153
Ownership: Growth Media Inc., 52%; Becker Television Inc., 38%; Farrow Communications Inc., 10%. GMI ownership: Growth Media L.P., 100%; Theodore T. Horton Jr., Pres.-Dir.; Hoyt J. Goodrich, V.P.-Secy.-Dir.; Ira Goldstein, Asst. Secy. GMLP ownership: Teaneck Assoc. L.P., 100%; Donald P. Remy, Hoyt J. Goodrich, J. Benton Goodwin & Theodore T. Horton Jr., Gen. Partners. BTI ownership: Ralph E. Becker, Pres.-Chief Exec. Officer-Dir., 100%; Jane M. Becker, Secy.-Treas.-Dir. FCI ownership: Robert B. Farrow, Pres.-Chief Exec. Officer-Dir., 100%; Janet E. Farrow, Secy.-Treas.-Dir. (See Ralph Becker under listings for Northeastern Television Investors, Television Station Partners L.P. & WNWD Associates).
TV Stations (1):
Pennsylvania: WHP-TV, Harrisburg-York.

WINSTON BROADCASTING NETWORK INC.

Box 91660
Cleveland, OH 44101
Phones: 216-843-5555; 216-920-1855
Fax: 216-929-2410

Officer:

Lou Spangler, Pres. & Gen. Mgr.
Represented (legal): Sutherland & Asbill.
TV Stations (1):
Ohio: WBNX-TV, Akron-Cleveland.

WINT-TV INC.

Box 608
Crossville, TN 38555
Officers:
Helen L. Cunningham, Pres.
John A. Cunningham, V.P.
Helen R. Cunningham, Secy.-Treas.
Ownership: Helen L. Cunningham, 51%; John A. Cunningham, 25%; Helen R. Cunningham, 24%.
TV Stations (1):
Tennessee: WINT-TV, Crossville.

WISCONSIN VOICE OF CHRISTIAN YOUTH INC.

3434 W. Kilbourn Ave.
Milwaukee, WI 53208
Phone: 414-935-3000
Fax: 414-935-3015
Officers:
Dr. Randall Melchert, Pres.
Victor C. Eliason, V.P.
Walter Lecocq, Secy.-Treas.
Ownership: Non-profit organization.
TV Stations (2):
Wisconsin: WVCY-TV, Milwaukee; WSCO, Suring.
Radio Stations:
Kansas: KVCY(FM), Fort Scott.
South Dakota: KVCX(FM), Gregory.
Wisconsin: WVCY(FM), Milwaukee; WVCX(FM), Tomah.

W. RUSSELL WITHERS JR.

Box 1508
Mount Vernon, IL 62864
Phone: 618-242-3500
Fax: 618-242-4444
Represented (legal): Baraff, Koerner, Olender & Hochberg.
TV Stations (6):
Colorado: KREZ-TV, Durango; KREG-TV, Greenwood Springs; KREX-TV, Grand Junction; KREY-TV, Montrose.
Texas: KAVU-TV, Victoria.
West Virginia: WDTV, Clarksburg-Weston.
LPTV Stations (1):
Colorado: K23AE, Aspen.
Radio Stations:
Illinois: WMIX-AM-FM, Mount Vernon.
Iowa: KOKX-AM-FM, Keokuk.
Missouri: KAPE(AM) & KGMO-FM, Cape Girardeau.

WJAC INC.

1949 Hickory Lane
Johnstown, PA 15905
Phone: 814-255-7600
Fax: 814-255-3958
Officers:
Richard H. Mayer, Chmn.
James M. Edwards Sr., Pres. & Gen. Mgr.
Richard D. Schrott, V.P. & Gen. Sales Mgr.
Morton H. Robbins, Secy.-Treas.
Ownership: A. W. Walters Estate, Richard H. Mayer, Trustee, controlling interest.
Represented (legal): Wilkinson, Barker, Knauer & Quinn.
TV Stations (1):
Pennsylvania: WJAC-TV, Johnstown.

WKBN BROADCASTING CORP.

3930 Sunset Blvd.
Youngstown, OH 44501
Phone: 216-782-1144
Fax: 216-782-3504
Officers:
W. P. Williamson Jr., Chmn.
W. P. Williamson III, Vice-Chmn.

J. D. Williamson II, Pres.
Doris J. Saloom, Secy.
Lowry A. Stewart, Treas.
Ownership: W. P. Williamson Family.
Represented (legal): Bryan, Cave.
TV Stations (1):
Ohio: WKBN-TV, Youngstown.
MDS Systems:
Ohio: WDU693, Youngstown.
Radio Stations:
Ohio: WKBN-AM-FM, Youngstown.

WKRQ-TV INC.

Box 160587
Mobile, AL 36616
Phone: 205-479-5555
Ownership: Zelma K. Giddens, individually & as controlling executor, 52%; Ansley G. Green, 16%; Theresa G. Grøer, 16%; Kay G. Glenday, 16%.
TV Stations (1):
Alabama: WKRQ-TV, Mobile.
Radio Stations:
Alabama: WKRQ-AM-FM, Mobile.

WLEX-TV INC.

Box 1457
Lexington, KY 40591
Phone: 606-255-4404
Officers:
John G. Atchison, Chmn.
John A. Duvall, Pres. & Gen. Mgr.
Simuel R. Wilson, Chief Financial Officer
Ownership: First Security National Bank & Trust Co. of Lexington, executor of J. D. Gay Jr. estate, 54.45%; Jean Allen Bell, et al., 10.6%; Corinne Gay, 7.07%; William B. Gess, 5.69%; J. G. Atchison, 0.03%; 6 others with less than 2% each.
Represented (legal): Fletcher, Heald & Hildreth.
TV Stations (1):
Kentucky: WLEX-TV, Lexington.

WNAL-TV INC.

Box 8249
213-C S. 5th St.
Gadsden, AL 35901
Phone: 205-547-4444
Officers:
Anthony Jay Fant, Pres.
Robert D. Hill Jr., V.P.
Billy J. Fant, Secy.-Treas.
Ownership: Anthony Jay Fant, 80%; Stanley Fant, 10%; Kyla Fant, 10%.
Represented (legal): Sutherland, Asbill & Brennan.
TV Stations (1):
Alabama: WNAL-TV, Gadsden.

WNJX-TV INC.

Box 1030
Mayaguez, PR 00709
Phone: 809-834-2222
Fax: 809-831-2222
Officers:
Ana Tryon, Pres.
Glenn Tryon, V.P.
Michael L. Carter, Secy.-Treas.
Ownership: Ana J. Plaza & Glenn Tryon, 33.33% jointly; T. Michael Whitney, 22.22%; David A. Peterson, 22.22%; Michael L. Carter, 22.22%.
TV Stations (1):
Puerto Rico: WNJX-TV, Mayaguez.

WNWO ASSOCIATES

300 S. Byrne Rd.
Toledo, OH 43615
Phone: 419-535-0024
Officers:
I. Martin Pompadur, Chmn.
Ralph E. Becker, Chief Operating Officer
Victor Kopko, Chief Financial Officer

Ownership: Toledo Television Investors Ltd. Partnership; Television of Toledo Inc., gen. partner. TDTI ownership: Ralph E. Becker, Pres.
Represented (legal): Wiley, Rein & Fielding.
TV Stations (1):
Ohio: WNWD-TV, Toledo.

WOOS COMMUNICATIONS CORP.

One WCDV Ave.
Montgomery, AL 36111
Phone: 205-288-7020
Ownership: David D. Woods, Chief Exec. Officer.
Represented (legal): Kenkel & Associates.
TV Stations (1):
Alabama: WCDV-TV, Montgomery.

WOOS COMMUNICATIONS GROUP INC., OEBTOR-IN-POSSESSION

3000 E. Cherry St.
Springfield, MO 65802
Represented (legal): Kenkel & Associates.
TV Stations (4):
Indiana: WTVW, Evansville.
Louisiana: KARD, West Monroe-Monroe.
Missouri: KDEB-TV, Springfield.
Texas: KLBK-TV, Lubbock.
LPTV Stations (1):
Florida: W02BE, Lake City.
Radio Stations:
Alabama: WTVY-FM, Dothan; WACV(AM), Montgomery.
Texas: KATP(FM), Amarillo.

WOOSTER REPUBLICAN PRINTING CO.

212 E. Liberty St.
Wooster, OH 44691
Phone: 216-264-1125
Officers:
Albert E. Dix, Pres. & Chief Exec. Officer
Robert C. Dix Jr., V.P.-Secy., Chief Operating Officer & MDM Pres.
Dale E. Gerber, Chief Financial Officer & Controller
Gordon C. Dix II, V.P.-Treas.
R. Victor Dix, V.P.
David E. Dix, V.P.
Branch Office:
MDM Broadcasting
Box 577
Austin, MN 55912
Phone: 507-437-6666
Ownership: Albert E. Dix, Robert C. Dix Jr., Gordon C. Dix II, R. Victor Dix & David E. Dix, 20% each.
TV Stations (7):
Minnesota: KAAL, Austin.
Montana: KULR-TV, Billings; KFBB-TV, Great Falls; KHBB, Helena (CP).
Wyoming: KTWD-TV, Casper; KKTU, Cheyenne; KRQB, Sheridan (CP).
Radio Stations:
Florida: WMMZ(FM), Ocala.
Maryland: WTBD(AM) & WKGD(FM), Cumberland.
Ohio: WKVX(AM) & WQKT(FM), Wooster.
Virginia: WRAD(AM) & WRIQ(FM), Roanoke.
Newspapers:
Kentucky: Frankfort State Journal.
Ohio: Alliance Review, Ashland Time-Gazette, Cambridge Jeffersonian, Defiance Crescent-News, Ravenna Kent Record-Courier, Wooster Daily Record.
National: 19 weeklies.

WORD BROADCASTING NETWORK INC.

Box 19859
Louisville, KY 40259
Phone: 502-964-2121
Fax: 502-966-9692
Officers:
Robert W. Rodgers, Pres.

TV Station Owners

Donald L. Miller, V.P.-Secy.
Rhea C. Morgan, Treas.
Ownership: Non-profit, non-stock corp.
TV Stations (1):
Kentucky: WBNA, Louisville.

WORD OF GOD FELLOWSHIP INC.

Box 45
Montgomery, AL 36101
Phone: 205-277-4545
Ownership: Non-profit corp. Marcus D. Lamb, Pres.
TV Stations (1):
Texas: KMPX, Decatur.

WPRV-TV INC.

Box 31313
11-11 First St., Hillside
Rio Pedras, PR 00926
Phone: 809-758-0013
Officers:
James C. Leake, Pres.
Carmina M. Miller, Asst. Secy.
Ownership: Evangelina Vives, Trustee.
TV Stations (1):
Puerto Rico: WPRV-TV, Fajardo.

WPTT INC.

500 Seco Rd.
Pittsburgh, PA 15230
Officers:
Edwin L. Edwards Sr., Pres. & Gen. Mgr.
Willette Edwards, Secy.
Ownership: Edwin L. Edwards Sr.
TV Stations (1):
Pennsylvania: WPTT-TV, Pittsburgh.

WTKK INC.

9008 Center St.
Manassas, VA
Phone: 703-369-3400
Officers:
Lester R. Raker, Pres.
K. L. Raker, V.P.
T. L. Foltz, Secy.-Treas.
Ownership: Stock corporation.

Represented (legal): John H. Midlen.
TV Stations (1):
Virginia: WTKK, Manassas.
Other Holdings:
Capital Television Network (nightly network news).

WTLH INC.

Suite 501
1203 Governor's Square Blvd.
Tallahassee, FL 32301
Phone: 904-942-4900
Officers:
Paul Lansat, Pres.
Frank Watson, Chief Operating Officer
Ownership: General Management Consultants Inc. GMCI Ownership: Paul Lansat, Pres., 100%; Renee S. Lansat, Secy.-Treas.
TV Stations (1):
Georgia: WTLH, Bainbridge.

WTMJ INC.

Box 693
720 E. Capitol Dr.
Milwaukee, WI 53201
Phone: 414-332-9611
Fax: 414-223-5255
Officers:
Robert Kahlor, Chmn.
Douglas Kiel, Pres.
Ron Kurtis, V.P., Finance
Ownership: Journal Communications.
Represented (legal): Hogan & Hartson; Crowell & Moring.
TV Stations (3):
Michigan: WSYM-TV, Lansing.
Nevada: KTNV, Las Vegas.
Wisconsin: WTMJ-TV, Milwaukee.
Radio Stations:
Kansas: KQRC(FM), Leavenworth.
Wisconsin: WTMJ(AM) & WKTJ(FM), Milwaukee; WSAU(AM) & WIFC(FM), Wausau.
Newspapers:
Wisconsin: Milwaukee Journal & Sentinel.

WTVA INC.

Box 350
Tupelo, MS 38802
Phone: 601-842-7620
Officers:
Frank K. Spain, Chief Exec. Officer
Robert M. Ledbetter, Chief Operating Officer
Ownership: Frank K. Spain, 60%; Margaret H. Spain, 40%.
Represented (legal): Haley, Bader & Potts.
TV Stations (2):
Arizona: KZJC, Flagstaff (CP).
Mississippi: WTVA, Tupelo-Columbus.
LPTV Permittees (2):
Mississippi: W438F, Columbus; W458D, Tupelo.

WTZA-TV ASSOCIATES

721 Broadway
Box 1609
Kingston, NY 12401
Phone: 914-339-6200
Fax: 914-339-6264
Officer:
David Earle, V.P.
Ownership: SPI Communications Inc., 40%; Ulster County Communications Corp., 36%; L. A. Swyer Realty & Management, 24%.
Edward P. Swyer, Pres. & Majority Stockholder.
Represented (legal): Wiley, Rein & Fielding.
TV Stations (1):
New York: WTZA, Kingston.

WXON-TV INC.

Suite 1220
27777 Franklin Rd.
Southfield, MI 48034
Phone: 313-355-2900
Officers:
Aben E. Johnson, Pres.
Doug Johnson, V.P.
Ownership: Aben E. Johnson Jr. Trust, 82.58%.
TV Stations (1):
Michigan: WXON, Detroit.

WYOMEDIA CORP.

Box 1
7075 Salt Creek Hwy.
Casper, WY 82601
Phone: 307-577-5923
Officers:
Mark Friedman, Pres.
Ann Koda, Secy.-Treas.
Ownership: Marvin Gussman.
TV Stations (2):
Wyoming: KFNB, Casper; KLWY, Cheyenne.

YOUNG BROADCASTING INC.

47th Floor
599 Lexington Ave.
New York, NY 10022
Phone: 212-754-7070
Fax: 212-758-1229
Officers:
Vincent Young, Chmn.
Ronald Kwasnick, Pres.
James Morgan, Chief Financial Officer
Cathy Young, Secy.
Adam Young, Treas.
Ownership: Adam Young, 66.66%; Vincent Young, 33.33%.
Represented (legal): Wiley, Rein & Fielding.
TV Stations (7):
Illinois: WTVO, Rockford.
Louisiana: KLFY-TV, Lafayette.
Massachusetts: WCDC, Adams.
Michigan: WLNS-TV, Lansing.
New York: WTEN, Albany.
Tennessee: WKRN-TV, Nashville.
Wisconsin: WKBT, La Crosse.

JAY S. ZUCKER

Suite 110
2828 N. Country Club
Tucson, AZ 85716
Phone: 602-322-6888
Represented (legal): Shainis & Peltzman.
TV Stations (1):
Arizona: KHRR, Tucson.
Other Holdings:
LPTV.

TV Station Owners with Newspaper, Book or Periodical Publishing Interests

Allbritton Communications Company
A. H. Belo Corp. Broadcast Division
Blade Communications Inc.
Bonnevill International Corp.
Capital Cities/ABC Inc.
Channel 2 Broadcasting Co.
Channel 6 Inc.
Chronicle Broadcasting Co.
Cox Enterprises Inc.
Dispatch Printing Co.
Diversified Communications Inc.
Donrey Media Group Inc.
Evening Post Publishing Co.
Forum Communications Co.
Fox Television Stations Inc.
Frankfort Times Inc.

Freedom Newspapers Inc.
Gannett Broadcasting Group
Guy Gannett Broadcasting Services
Gateway Communications Inc.
The Gazette Co.
Gray Communications Systems Inc.
Harte-Hanks Communications Inc.
The Hearst Corp.
Birney Imes Jr. & Family
KHQ Inc.
KTAL-TV Inc.
KUTV Inc.
Landmark Communications Inc.
Lee Enterprises Inc.
LIN Television Corp.
Manship Stations

McGraw-Hill Broadcasting Co.
Media General Inc.
Meredith Corp.
Miller Broadcasting Inc.
Morgan Murphy Stations
Morris Network Inc.
Multimedia Inc.
Narragansett Television L.P.
Nebraska Television Corp.
The New York Times Co.
News Press & Gazette Co.
NPM Inc.
Paducah Newspapers Inc.
Paramount Communications Inc.
Park Communications Inc.
The Post Co.

Press Television Corp.
Price Communications Corp.
Providence Journal Broadcasting Corp.
Pulitzer Broadcasting Co.
Quincy Broadcasting Co.
Schurz Communications Inc.
Scripps Howard Broadcasting Co.
Southern Broadcast Corp. of Sarasota
Stauffer Communications Inc.
Times Mirror Co.
Tribune Broadcasting Co.
United Communications Corp.
The Walt Disney Co.
The Washington Post
Wooster Republican Printing Co.
WTMJ Inc.

If TV station and cable ownership information—especially group ownership data—is important to you, look for the 1994 *FACTBOOK Supplement*...

TV STATION & CABLE OWNERSHIP DIRECTORY: 1994

...from the series of **FACTBOOK Supplements**...
so moderately priced, you can afford to buy copies
for your entire staff or sales force.


WARREN
PUBLISHING, INC.

FOR FURTHER INFORMATION call our Circulation Department collect: (202) 872-9200

Sales & Transfers of Television Stations, 1949-94

Volume references are to issues of *Television Digest* reporting details of deals. For present ownership, see Ownership of Commercial TV Stations. ■ Indicates sale authorized by FCC in last twelve months. □ Indicates FCC decision still pending as of November 1993.

Alabama

- WJSU-TV, Anniston (Ch. 40)**—Sold with three radio stations by J. Price to Osborn Communications for \$24 million (1987). Sold to John Price by Jacksonville State U. for approximately \$5,500,000 and non-compete covenant (1985-86). Sold as WHMA-TV to Jacksonville State University Communications Foundation by Harry Brandt Ayers, et al., for \$2,900,000 (1983).
- WB8M, Birmingham (Ch. 68)**—Cetic Media Inc. sold station as WCAJ to Krypton Broadcasting Corp. (C. E. Feltner) for \$3,600,000 (1991). Previous sale to Shelley Bcstg. Co. for \$3,000,000 including covenant not to compete (1987) was not consummated.
- WBMG, Birmingham (Ch. 42)**—Sold by Birmingham TV Corp. to Roy H. Park Bcstg. Inc. for \$4,750,000 (1973).
- WBRC-TV, Birmingham (Ch. 6)**—Taft sold all holdings to Great American Bcstg., a group made up of American Financial Corp., headed by Carl Lindner, for \$157 per share or \$1,480,000,000. Sale included KTSP-TV, Phoenix, AZ; WTSP-TV, Tampa-St. Petersburg, FL; WDAF-TV, Kansas City, MO; WGHP-TV, High Point, NC; WKRC-TV, Cincinnati, OH; WTVN-TV, Columbus, OH; WKLS-AM-FM, Atlanta, GA; WNDE(AM) & WFBQ(FM), Indianapolis, IN; WDAF(AM) & KYYS(FM), Kansas City, MO; WKRC(AM) & WKRG(FM), Cincinnati, OH; WTVN(AM) & WLQV(FM), Columbus, OH; KEX(AM) & KKRZ(FM), Portland, OR; WDVE(FM), Pittsburgh, PA; WLZR-AM-FM, Milwaukee, WI. WGHP-TV was subsequently sold to partnership headed by Dudley Taft. WTVN-TV (now WSYX) later transferred to Anchor Media Corp. (1987 Vol. 27:16, 18, 23, 30, 41). Sold with AM & FM affiliates for \$6,350,000 by Storer to Hulbert Taft family, following FCC approval of Storer's purchase of WVUE (formerly WPFH), Wilmington, DE; for details, see WVUE (1957 Vol. 13:13, 14, 19). Storer previously acquired WBRC-TV-AM from Eloise Hanna for \$2,400,000 (1953 Vol. 9:13, 21).
- **WTTO, Birmingham (Ch. 21)**—Sale to Sinclair Broadcast Group Inc. for \$30,500,000 and non-compete covenant pends (1993 Vol. 33:35). Formerly sold with WCGV-TV, Milwaukee, WI by HR Broadcasting to ABRY Communications L.P. for \$37,000,000 (1990 Vol. 30:36). Previous sale by Byron H. Lasky to HR Communications for \$30,500,000 also included WCGV-TV Milwaukee, WI (1986 Vol. 26:26). Chapman Radio & TV Co. sold 50.2% to 49.8% owner Byron H. Lasky for \$1,000,000 (1983).
- **WVTM-TV, Birmingham (Ch. 13)**—Times Mirror Co. sold station in 1993 (Vol. 33:13, 14) for \$45,000,000 to Argyle Communications (Ibrahim Morales, Robert Marbut, E. Blake Byrne, et al.). For sale as WAPI-TV by Newhouse Bcstg. Co. to Times Mirror, see KTVI, St. Louis, MO (1978-79 Vol. 18:50; 19:19). Purchased as WABT, part of Birmingham News Co. package (including, besides Birmingham News and Huntsville Times, WAPI(AM), Birmingham & WHBS(AM) Huntsville) by Samuel I. Newhouse interests for \$18,700,000 from Victor Hanson Trust (1955-56 Vol. 11:49; 12:4). Birmingham News Co. had previously acquired WABT with lease-hold on WAPI for \$2,400,000 from Edward L. Norton and Thad Holt. Former call letters were WAFM-TV (1953 Vol. 9:15, 17, 24).
- **WTVY, Dothan (Ch. 4)**—WTVY Inc. (Charles Woods) transferred station to Dothan Holdings II Inc. (Chemical Bank) for assumption of debt (1992-93 Vol. 33:33).
- WDHN, Dothan (Ch. 18)**—Included with WVGA(TV) Valdosta, GA & WDJZ Bridgeport, CT in approx. \$6,600,000 sale to Morris Newspaper Corp. by Hi Ho Television (1986). Sold by Betts Slingluff Jr. to Hi Ho Television Stations of Alabama Inc. for \$310,563 (1979).
- WOWL-TV, Florence (Ch. 15)**—Sale of stock by C. V. Green to Richard B. Biddle gave Biddle control. Earlier, stock reorganization resulted in John Thompson acquiring 12.5% interest for \$25,000 and O. B. Miley increasing holdings to 25%, taking over shares of James B. Gambill & G. W. McBurney and stock from corporation for \$37,500. Richard B. Biddle held 50% (half in name of his radio WOWL), C. V. Green, 12.5% (1962).
- WYLE, Florence (Ch. 26)**—Sold as WTRT to Les White by Alabama Management Co. Inc. for \$2,000 plus assumption of debts (1988).
- WAAY-TV, Huntsville (Ch. 31)**—Sold as WAFG-TV to Smith Bcstg. for \$509,775 by P. T. Gunn, James R. Cleary, John A. Higdon and associates (1963 Vol. 3:30, 46).
- WAFF, Huntsville (Ch. 48)**—Sold as WYUR by International TV Corp. to American Family Corp. for \$3,486,257 (1978). Sold as WMSL-TV to International TV Corp. by Tennessee Valley Radio & TV Corp. (Frank Whisenant, et al.) for \$1,525,000 (1973).
- WHNT-TV, Huntsville (Ch. 19)**—Sold to the New York Times by Charles F. Grisham, et al., for \$12,000,000 (1979 Vol. 19:31). Positive control was purchased by Charles F. Grisham (40% to 66 2/3%) & Tine W. Davis (20% to 33 1/3%) from Bryghte D. Godbold & Aaron Arnov for \$980,000 (1977).
- WZDX, Huntsville (Ch. 54)**—Huntsville TV Acquisition Corp. (Milton Grant, et al.) bought station from Community Service Bcstg., Debtor-in-Possession for \$6,000,000 (1990).
- WALA-TV, Mobile (Ch. 10)**—Knight-Ridder Bcstg. Inc. sold station to Burnham Bcstg. Co. for \$40,000,000 (1988-89 Vol. 28:41; 29:7, 9). Sold with KOLD-TV, Tucson, AZ & KTVY (now KFOR-TV), Oklahoma City to Knight-Ridder Bcstg. for approx. \$160,000,000 in spin-off following Gannett Co. purchase of Evening News Assn. (1985-86 Vol. 24:46; 26:3). Sold to Universal Communications Corp. (Evening News Assn., Detroit) for \$4,750,000 by Roywood Corp. (1969 Vol. 9:15). Previously sold with WALA(AM) to Roywood Corp. by W. O. Pape for \$3,000,000. Subsequently Roywood sold WALA to Stone Representatives for \$250,000 (1964 Vol. 4:23, 32, 48).
- WKRG-TV, Mobile (Ch. 5)**—Transferred with WKRG to Giddens Television Inc. for \$1,180,000, with Kenneth R. Giddens increasing holdings from 20% to 50%, other 50% owner being Mobile Register and Press (1957-58 Vol. 13:46; 14:8). Subsequently, Mobile Register and Press sold its 50% to Giddens (1966 Vol. 6:40).
- WPMI, Mobile (Ch. 15)**—Clear Channel Television Inc. (L. Lowry Mays, et al.) purchased station for \$8,975,000 from WPMI Television Co. (1988 Vol. 29:7). Sold by Hess Bcstg. Corp. to Michigan Energy Resources Co. (WPMI Television Inc.), et al., for \$11,950,000 & \$750,000 non-compete covenant (1985 Vol. 25:32).
- WMPV-TV, Mobile (Ch. 21)**—Rel Way Partnership sold station & 2 CPs, WBUY Ch. 40, Holly Springs, MS & WPGD Ch. 50, Hendersonville, TN for \$2,000,000 to Sonlight Bcstg. Systems Inc. (Paul Crouch, et al.) (1989). Doyle Brunson bought controlling interest from Way of the Cross of Mobile Inc. for \$3,108,000 (1988).
- WCOV-TV, Montgomery (Ch. 20)**—Sold by owners of WLEX-TV, Lexington to David D. Woods for \$4,000,000 (1985 Vol. 25:21). Sold for \$1,250,000 to WLEX-TV, Lexington, KY by Oscar P. Covington and associates (1964 Vol. 4:28, 32, 41).
- WHOA-TV, Montgomery (Ch. 32)**—Sold to Frey Communications South Inc. by Terapin Communications Corp. (1988-89). Sold as WKAB-TV by Cy N. Bahakel to Terapin Communications Corp. (Joseph D. Tydings, et al.) for \$10,225,000 & non-compete covenant (1985). Sold as WCCB-TV to Montgomery Independent Telecasters Inc. (Cy N. Bahakel) by receiver Robert J. Thomas for \$100,000 (1963-64). Receiver Thomas took over WCCB-TV after it went dark Feb. 15, 1963.
- WMCF-TV, Montgomery (Ch. 45)**—Word of God Fellowship sold to Sonlight Bcstg. System (Paul Crouch, et al.) for \$1,100,000 including covenant not to compete (1990). Sale to League of Prayer (Mary Stewart Relfe, et al.) for \$2,395,000 & covenant not to compete (1989) was not consummated.
- WSFA, Montgomery (Ch. 12)**—Cosmos Bcstg. Corp. proposed sale to RSA Media Corp. for \$70,000,000 plus consulting agreement, but proceeding was terminated (1988-1989 Vol. 28:52; 29:7, 9, 35). Sold for \$2,250,000 to owners of WIS-TV, Columbia, SC, by WKY Television System of Oklahoma City (1959 Vol. 15:30, 37). WKY acquired WSFA-TV-AM for \$562,598 (and assumed obligations), shortly after TV got on the air. Sellers, headed by Judge David E. Dunn, included R. F. Hudson, publisher of Montgomery Advertiser & Journal (1954-55 Vol. 10:38, 40, 50). Year later, WKY sold WSFA for \$175,000 (1956 Vol. 12:43, 50).
- WSWS, Opelika (Ch. 66)**—Sold to Robert R. D'Andrea by RCH Bcstg. Inc. for \$2,440,000 (1984).
- WAKA, Selma (Ch. 8)**—Sold by Charles F. Grisham, et al., to Bahakel Communications for undisclosed amount (1985). Off-air station WSLA sold to Central Alabama Bcstrs. Inc. (Charles F. Grisham) by Selma TV Inc. for \$100,000 (1971). Station resumed operation in 1973.
- WCFT-TV, Tuscaloosa (Ch. 33)**—Sold by Beam Bcstrs. to Federal Bcstg. Co. for \$7,500,000 (1991). Sale to ABS Communications was dismissed by FCC (1990), see WDAM-TV Laurel-Hattiesburg, MS. Sale by Beam Bcstrs. to Heritage Communications fell through (1988-89 Vol. 28:39). Sold with WDAM-TV, Hattiesburg-Laurel, MS & KYEL-TV (now KSWT), Yuma, AZ to Beam Broadcasters Ltd. by W. S. Smylie Jr., S. A. Rosenbaum, Marvin Reuben, et al., for \$25,750,000 (1983). Transfer of all stock to owners of WDAM-TV, Hattiesburg-Laurel, for assumption of approximately \$185,000 in liabilities, approved by FCC Aug. 23, 1967.

Alaska

KDMD, Anchorage (Ch. 33)—Echonot Corp. sold to David M. Drucker, 20% owner who bought remaining 80% from Charles & Candy Ergen for \$50,000 (1992).

KIMO, Anchorage (Ch. 13)—80% of stock sold to Alaska-Hawaii Radio for approximately \$312,000 by Sourdough Bcstrs. Inc. Transfer included KHAR-AM-FM. Patricia Harpel retained 20% (1969) but sale was not consummated (1970). Sold to Central Alaska Bcstg. Inc. as KHAR-TV for \$343,000 (1971).

KTBY, Anchorage (Ch. 4)—Sold to Ronald K. Bradley by Tak Communications Inc. for \$255,000 plus \$600,000 loan (1984-85). Sold to Tak by Totem Bcstg. Corp. for \$1,600,000 (1984).

KTUU-TV, Anchorage (Ch. 2)—Sold as KENI-TV to Channel 2 Bcstg. (Zaser & Longston Inc.) by Midnight Sun Bcstrs. along with KATN as KFAR-TV, Fairbanks for \$4,600,000 & covenant not to compete, plus \$150,000 consulting agreement (1980). 75% control of KENI-TV-AM, KFAR-TV-AM, Fairbanks & KTKN(AM), Ketchikan sold to All-Alaska Broadcasters Inc. (Midnight Sun Bcstrs. Inc.) for \$1,200,000 by Midnight Sun Bcstg. Co. (1960 Vol. 16:8, 12). Midnight Sun acquired control of KENI-TV (then using KFA call letters), along with CP for KFF (Ch. 2), Fairbanks, for \$100,000 from Richard R. Rollins who retained 19%. At that time Midnight Sun (Lathrop Co.), also owned 4 AM stations in Alaska (1954-55 Vol. 10:47; 11:1).

KATN, Fairbanks (Ch. 2)—The Alaska 13 Corp. bought the station from Ch. 2 Bcstg. Co. for \$2,000,000 (1984).

KINY-TV, Juneau (Ch. 8)—Sold to The Alaska 13 Corp., owners of KIMO(TV), Anchorage for \$275,000 (1982). Sold with KINY(AM) to Charles M. Gray, Edward W. Christiansen, et al., by Midnight Sun Broadcasters for \$500,000, including \$11,000 non-compete covenant & consulting agreement (1981). Control acquired by Midnight Sun Bcstrs. (KENI-TV Anchorage & KFAR-TV Fairbanks) for \$79,240 (1968). Sold with KINY to Jerry W. McKinley and associates (Juneau Bcstrs.) by William J. Wagner (1959 Vol. 15:18).

KTNL, Sitka (Ch. 13)—Sold by Dan & Kathie Etulain to Sitka News Bureau for \$250,000 (1992). Sold by Roy Paschal, et al., to Dan & Kathie Etulain for \$125,000 (1983).

Arizona

KNAZ-TV, Flagstaff (Ch. 2)—Transferred control with KMOH-TV, Kingman, AZ to W. A. Franke, Robert Johnson, John Michaels & H. G. Gawthrop from Alfred Greenfield, Receiver of Grand Canyon TV Co. Inc., for \$37,146.40. Sold with KMOH-TV, Kingman, AZ to Grand Canyon Acquisition Assoc. L.P. by Standard Life Insurance Co. & the Hederman Family for \$3,000,000 plus non-compete covenant (1988 Vol. 29:3). Sold as KDAI to Capitol Bcstg. Co. by Wendell Elliott Jr., et al., for approximately \$1,344,600 (1980).

KMOH-TV, Kingman (Ch. 6)—See KNAZ-TV, Flagstaff.

KNXV-TV, Phoenix (Ch. 15)—Sold by Byron H. Laskey & Edwin Cooperstein to Scripps Howard Bcstg. Co. for \$26,100,000 plus \$500,000 covenant not to compete (1984-85 Vol. 24:20, 26; 25:2).

KOY-TV, Phoenix (Ch. 10)—Half-time station, sharing with KOOL-TV, sold for \$200,000 to Gene Autry group and merged with KOOL-TV (see KTSP-TV Phoenix) in order to give latter fulltime. KOY-TV principals were John L. Hogg, Albert D. Johnson, John R. Williams, George R. Cook, Glenn Snyder (1954 Vol. 10:14, 19).

KPAZ-TV, Phoenix (Ch. 21)—Sold by Glad Tidings Church of America to Trinity Bcstg. of Arizona Inc. for assumption of liabilities & debts not to exceed \$2,000,000 (1977). Sold to Glad Tidings Church of America for \$400,000 by Julius Altschul,

Trustee (1970) following involuntary transfer of control from Donald B. Thomson, et al. (1969).

KPHO-TV, Phoenix (Ch. 5)—Purchased with KPHO(AM) by Meredith Publishing Co. (Better Homes & Gardens, Successful Farming) for \$1,500,000 from John C. Mullins, et al. (1952 Vol. 8:18, 26). Ownership previously acquired from W. L. Pickens, R. H. Wheelock & H. H. Coffield, each holding 25% stock in original grantee company (1949 Vol. 5:26; 6:6, 20).

KPNX, Phoenix (Ch. 12)—Combined Communications merged with Gannett Co. (1978-79 Vol. 18:20, 38; 19:24). Combined Communications stations: KARK-TV, Little Rock; KBTW (now KUSA-TV), Denver; WXIA-TV, Atlanta; WPTA, Fort Wayne; WLKY-TV, Louisville; KDCD-TV, Oklahoma City. Merged with Eller Telecasting (KBLU-TV & KYUM, Yuma) to form Combined Communications Corp. (1968 Vol. 8:1, 44); properties involved (including KTAR-AM-FM) valued at \$15 million. Previously sold as KVAR to KTAR Broadcasting Co. (call letters changed from KTYL-TV) by Harry L. Nace estate, Dwight Harkins & Lorenzo K. Lisonbee in consideration of payment of about \$251,242 liabilities (1954 Vol. 10:18, 25).

KTSP-TV, Phoenix (Ch. 10)—For Taft sale to Great American Bcstg., see WBRC-TV, Birmingham, AL. Sold to Taft Television & Radio Co. Inc. by Gulf Broadcast Co. for \$760,000,000. Sale included WTSP, Tampa-St. Petersburg, FL; WGHP-TV, Greensboro-High Point, NC; KTXA, Fort Worth-Dallas, TX; KTXH, Houston, TX & 6 radio stations (1985 Vol. 25:5, 11, 18, 20, 22). Gulf Broadcast Co., which had purchased 48.1% of station from Gene Autry as KOOL-TV (1981 Vol. 21:22), bought remainder from Thomas Chauncey & Homer Lane for \$57,000,000 (1982 Vol. 22:24). Earlier control purchased from Gene Autry & Anne Kerney through stock sale for \$1,057,170 by Tom Chauncey (47.78%) & Frank Beer (6.15%) with Gene Autry retaining 46.07%.

KTVK, Phoenix (Ch. 3)—Sold by RCR Investments, 3W Investments Ltd. & Nowell Investment Co. to Ernest W. McFarland for \$5,906,880 (1977).

KTVW-TV, Phoenix (Ch. 33)—For sale to Perenchio TV, see KWEX-TV, San Antonio, TX. Purchased by Hallmark Cards Inc. from Reynold V. Anselmo, et al., for \$23 million (1989 Vol. 29:3, 19, 20).

KGUN, Tucson (Ch. 9)—Sold by May Bcstg. to Lee Enterprises for \$89,000,000 including KMTV(TV), KFAB & KGOR-FM Omaha, NE (Nov. 1986). Sold by Gilmore Bcstg. to May Bcstg. for \$2,910,000 (1968 Vol. 8:15, 34). Sold with WEHT(TV), Evansville, IN by Henry S. Hilberg and associates to Gilmore for \$4,200,000 (1964 Vol. 4:16, 29). WEHT Inc. acquired KGUN-TV for \$1,440,000 from H. U. Garrett and associates (1960 Vol. 16:45, 51). Garrett group acquired station from D. W. Ingram for \$533,000 including \$115,000 obligations. Former call letters were KDWi-TV (1956 Vol. 12:28, 51).

KHRR, Tucson (Ch. 40)—Off-air station sold as KPOL by J. P. Communications (Les Von Eberstein, trustee) to Jay S. Zucker for \$45,000 (1991). Returned to air July 1992.

KMSB-TV, Tucson (Ch. 11)—Providence Journal bought Southland Communications' interest in Mountain States Bcstg. (1986). Mountain States Bcstg. (Providence Journal & Southland Communications Inc.) bought the station as KZAZ from Roadrunner TV (Eugene D. Adelstein, Edward B. Berger, et al.) for \$13,000,000 (1984 Vol. 24:40). Sold by I.B.C., Ltd. Partnership to Roadrunner TV, Ltd. Partnership for \$1,555,000 (1976).

■ **KOLD-TV, Tucson (Ch. 13)**—For sale to New Vision Communications Inc. see WSAV-TV Savannah, GA (1993 Vol. 33:28). Previously sold by Knight-Ridder to News Press & Gazette Co. for \$18,000,000 (1988-89 Vol. 28:41; 29:9). Following Gannett Co. purchase of Evening News Assn., station was sold with WALA-TV, Mobile, AL & KTVY (KFOR-TV), Oklahoma City, OK to Knight-Ridder Bcstg. for approx. \$160,000,000 (1985-86 Vol. 25:46; 26:3). Sold to Universal Communications Corp. (Evening News Assn., Detroit) by Gene Autry & associates for \$3,937,518 (1969 Vol. 9:27).

KTTU-TV, Tucson (Ch. 18)—Roman Catholic Church, Diocese of Tucson sold as KDTU-TV to Clear Channel Communications Inc. (L. Lowry Mays, et al.) for \$6,950,000 (1989 Vol. 28:46).

□ **KVOA-TV, Tucson (Ch. 4)**—H & C Communications is selling to Evening Post Publishing Co. for \$13,250,000 and non-compete covenant (1993 Vol. 33:14). Sold by Donald R. Diamond, Richard L. Bloch, et al., to H & C Communications, Houston, for \$30,000,000 (1982). Previously sold by Pulitzer Publishing Co. to Channel 4 TV for \$2,725,000 (1972). In 1971 sold by Pulitzer Publishing Co. to Western Communications Inc. (Donrey Media) for \$2,600,000 (1971 Vol. 11:15, 20) but sale was not consummated. Sold by Steinman Stations to Pulitzer Publishing for \$3,000,000 (1968 Vol. 8:13, 34). Merged with KOAT-TV, Albuquerque, NM in deal in which Clinton McKinnon reduced holdings from 100% to 40% in KOAT-TV by giving 20% each to Bernard Weinberg, Harold B. Garfield & Arthur A. Desser and at same time increased holdings in KVDA-TV from 25% to 40% by acquiring 5% each from Weinberg, Garfield & Desser for \$45,000 (1959 Vol. 15:34, 40). McKinnon and associates acquired KVOA-TV-AM from John J. Louis family (Needham, Louis & Brorby) for \$450,000 (1955 Vol. 11:11, 21, 27). Note: For sale to Steinman interests, see KOAT-TV, Albuquerque, NM.

KIVA, Yuma (Ch. 11)—Sold to Bruce Merrill for \$550,000 by Electro Investors Inc. (1960-61 Vol. 16:38; 17:6). Electro Investors Inc. (Floyd Odum, 67% and Harry Butcher, 25%) took over station from Harry Butcher for payment of \$241,000 indebtedness (1959 Vol. 15:24). Previously Butcher acquired station from Donald Ellsworth, Howard L. Roberts, William S. Porter and associates in \$241,000 transaction. Note: Left air Jan. 31, 1970 & returned license to FCC.

KSWT, Yuma (Ch. 13)—Beacon Communications sold station as KYEL-TV to KB Media Inc., John A. Radeck, et al., for \$1,400,000 and assumption of liabilities (1991). Sale to Southwest Triangle Television, Osvaldo A. Moran, for \$900,000 and assumption of debt was dismissed by FCC (1991). Sale to ABS Communications was dismissed by the FCC (1990), see WDAM-TV, Laurel-Hattiesburg, MS. For sale to Beam Bcstrs., see WCFT-TV, Tuscaloosa,

AL (1983). As KBLU-TV purchased for \$1,100,000 by Chapman TV of Tuscaloosa Inc. (Service Bcstrs. Inc.) from KBLU Bcstg. Co. Previously, sold with AM by Combined Communications to Robert W. Crites, et al., for \$550,000 (1972-73 Vol. 12:41; 13:33). Merged with KTAR Inc. to form Combined Communications (1968 Vol. 8:1, 44). Sold with KBLU(AM) to Eller Telecasting Co. of Arizona for \$470,000 by Desert Telecasting Co. Inc. (1966).

KYMA, Yuma (Ch. 11)—Clyde E. Petit Jr. & A. Bates Butler III sold remaining 55% of station to Sunbelt Bcstg. Co. (James E. Rogers, et al.) for \$60,000 (1989).

Arkansas

KTVE, El Dorado-Monroe, LA (Ch. 10)—Sold to Gray Communications for \$3,250,000 (1967 Vol. 7:41). Previously sold by Veterans Bcstg. Co. & W. H. Simon to Fuqua Industries Inc. for \$650,000 plus assumption of obligations (1963 Vol. 3:49). Originally sold for \$1,100,000 to William H. Simon by Dr. Joe F. Rushton, W. C. Blewster & W. C. Bigley (1960 Vol. 16:25, 28). Simon subsequently turned over 48% to WVET-TV (now WROC-TV), Rochester, NY and a further transfer of 32% to increase WVET-TV holdings to 80% took place in the fall of 1960 (Vol. 16:34).

KHOG-TV, Fayetteville (Ch. 29)—For sale as KTVP to Sigma Bcstg., see KHBS, Fort Smith. Sold as KGTD-TV to George T. Hemreich by Noark Investment Co. (Paul W. Miliam, et al.) for \$215,000 (1973).

KFSM-TV, Fort Smith (Ch. 5)—Sold by Buford TV Inc. to The New York Times Co. for \$16,800,000 (1979 Vol. 19:4). Previously sold by Donald W. Reynolds to Buford TV Inc. for \$4,160,000 (1972-73 Vol. 12:38; 13:15). 51% control (as KNAC-TV) purchased from Harry Pollock for \$565,000 by Reynolds, who previously had acquired 49% interest. Salome Nakdimen, executrix of H. S. Nakdimen estate, optioned 50% to George T. Hemreich, who became 50% partner in \$150,000 stock subscription agreement, also assumed up to 50% of \$150,000 obligations (1957 Vol. 13:7, 9). She then sold other 50% to Harry Pollock (33.33%) and Harry Newton Co. (16.66%) for \$61,500, with Pollock agreeing to lend KNAC-TV \$125,000 (1957 Vol. 13:19, 26). Pollock acquired control by purchasing Hemreich's 50% for \$175,000 (1957 Vol. 14:6, 10).

KHBS, Fort Smith (Ch. 40)—Sold with KTVP (now KHOG-TV), Fayetteville to Sigma Bcstg. (Robert E. & Cynthia Hemreich) by George T. Hemreich for \$2,500,000 (1985).

■ **KPOM-TV, Fort Smith-Fayetteville (Ch. 24)**—Proposed sale with station KFAA Rogers, AR to NWA Television (John M. Thomas, Nancy Hemreich, et al.) for \$3,500,000 (1992-93) was approved but not consummated. Proposed sale with KFAA, Rogers for \$4,383,000 to Century Television Corp., John McKay and Ann B. Bulkey by J.D.G. Television Inc. (Griffin TV & Duane Harms) was approved by FCC but not consummated (1991). Griffin TV Inc. bought station from Ozark TV Co. for \$6,240,000 & covenant not to compete (1985). Sold as KLMN to Ozark Television Co. (Raymond G. Schindler, et al.) by MCM Bcstg. for \$950,000 plus assumption of debt (1981).

Sales & Transfers—Arkansas

KAIT-TV, Jonesboro (Ch. 8)—Sold to Cosmos Bcstg. (Liberty Corp.) by Channel Communications Inc. with KPLC-TV, Lake Charles, LA, for \$68,000,000 and covenant not to compete (1986 Vol. 26:39, 49).

KARK-TV, Little Rock (Ch. 4)—Sold to Morris Network Inc. by United Bcstg. Corp. for \$48,000,000 plus a non-compete covenant (1988 Vol. 28:6). Sold to SouthwestMedia (later United Bcstg. Corp.) by Gannett Co. Inc. for \$25,000,000 (1983). For merger of Combined Communications with Gannett Co., see KPNX, Phoenix, AZ. 89.7% control transferred from Mullins Bcstg. Co. to Combined Communications Corp. for \$15,184,465. Sale included KBTB (now KUSA-TV), Denver, CO (1971-72 Vol. 11:15, 22; 12:5). Acquired by Mullins with KARK-AM-FM for \$3,750,000 from T. K. Barton Family (1965-66 Vol. 5:32; 6:4).

KATV, Little Rock (Ch. 7)—Sold with KTUL-TV, Tulsa, OK to Allbritton Communications for \$80,000,000 (1982 Vol. 22:45). Greater control acquired by James C. Leake & John Griffin (50% each), through purchase of 10% stock for \$45,000 from Bryan Mathes (1960 Vol. 16:45). Reorganization followed. Transfer of control to James & Marjorie Leake approved Sept. 1969.

KLRT, Little Rock (Ch. 16)—Sold by LRTV Ltd. to Clear Channel TV for \$6,600,000 & assumption of debt (1991).

KASN, Pine Bluff (Ch. 38)—Mercury Bcstg. Corp. purchased station from MMC TV Corp. for assumption of debt & covenant not to compete (1992). MMC TV Corp. (Paula S. Baird Preet) bought the station from Barden for \$3,750,000 (1988). TVX Group sold the station as KJTM-TV to Don H. Barden for \$1,000,000 (1987).

■ **KFAA, Rogers (Ch. 51)**—For sale to NWA Television Inc. (1992-93), and for proposed sale to Century Television Corp. see KPOM-TV, Fort Smith-Fayetteville.

California

KAEF, Arcata-Eureka (Ch. 23)—California-Oregon Bcstg. Inc. purchased as KREQ from Liz Weller, Lawrence Rogow, Garry Spire, et al., for \$650,000 (1988-1989).

KBAK-TV, Bakersfield (Ch. 29)—Harriscope Telecasting Corp. sold station to Burnham Bcstg. (Peter Desnoes, gen. partner) for approx. \$14,550,000 (1986). Sold to Harriscope Telecasting Corp. for \$1,635,147 by Reeves Bcstg. Corp. (1963-64 Vol. 3:52; 4:18). Reeves Broadcasting & Development Corp. acquired it for \$1,000,000, including \$250,000 in obligations, from owners of San Francisco Chronicle (1960 Vol. 16:36, 42). San Francisco Chronicle acquired 51% control of TV and radio station (then known as KAFY-TV-AM) for approximately \$85,000 from Sheldon Anderson and family (1953 Vol. 9:47, 50). In April 1954, Chronicle Publishing Co., San Francisco (KRON-TV), became 97 1/3% owner by purchasing minority interests (1954 Vol. 10:16).

KERO-TV, Bakersfield (Ch. 10)—Sold in 1972 by Time-Life Broadcast to McGraw-Hill Inc. in a package deal. For details, see WRTV, Indianapolis, IN. Previously sold by Transcontinent to Time Inc. for \$1,500,000, in \$11,500,000 package (with KFMB-TV-

AM-FM, San Diego to Midwest TV Inc.), contingent on sale of other Transcontinent properties to Taft Bcstg. For details, see WGRZ-TV, Buffalo (1963-64 Vol. 3:15, 16, 31; 4:8, 15). Sold to owners of KFMB-TV-AM, San Diego for \$2,150,000 by group headed by Gene DeYoung, 51% owner (1957 Vol. 13:2, 11, 29). Note: For merger with Transcontinent TV Corp., see KFMB-TV.

KGET, Bakersfield (Ch. 17)—Sold as KPWR-TV to Ackerley Inc. by Gillett Bcstg. for \$5,300,000 plus \$1,000,000 non-compete covenant (1983). Sold as KJTV by Kern County Bcstg. Co. to Gillett Bcstg. Co. for \$2,225,000 (1978). Previously sold as KLYD-TV by Dellar family to Kern County Bcstg. (Atlantic States Industries, owner of radios in 7 cities) for \$1,150,000 (1968 Vol. 8:49). 59% acquired for \$117,720 by Lincoln Dellar, who (with wife) became 100% owner. Sellers were Edward E. Umer, who acquired radio KLYD for his 23% interest, Bryan J. Coleman and Maurice St. Clair, each selling his 17.64% to Dellar (1963 Vol. 3:1).

KUZZ-TV, Bakersfield (Ch. 45)—Dorothy J. Owens sold station as KDOB-TV to Buck Owens Production Co. for \$4,500,000 plus covenant not to compete (1990 Vol. 30:37).

KCPM, Chico (Ch. 24)—John Davis purchased controlling interest in Chico Bcstg. Corp. from Charles P. Abod & Melvyn Estrin for \$6,000,000. Sale included KSPR(TV), Springfield, MO & KMID(TV), Midland, TX (1988). Goitrin Communications Inc. purchased station from Lorimar Telepictures Corp. for approx. \$23,000,000. Sale included KSPR(TV), Springfield, MO & KMID(TV), Midland, TX (1988 Vol. 28:7).

■ **KGMC, Clovis (Ch. 43)**—Sold as KSDI to Gary M. Cocola for \$275,000 (1992).

KVEA, Corona-Los Angeles (Ch. 52)—Estrella Communications Inc. bought station as KBSC-TV from Oak Industries for \$30,000,000 (1985 Vol. 25:7, 21). Oak Industries, 50% owner, bought A. Jerrold Perenchio's 50% for \$10,000,000 (1983). Sold to Oak Bcstg. Systems Inc. (Oak Industries & Perenchio) by Kaiser Bcstg. Corp. for \$1,200,000 (1976 Vol. 16:35). Sale by Kaiser Bcstg. Corp. to Pay TV Corp. for \$1,600,000 dismissed Feb. 1974 (1972 Vol. 12:45).

KECY-TV, El Centro (Ch. 9)—John Smart sold controlling interest to Katherine R. & Robinson O. Everett for \$1,565,000 plus non-compete covenant (1989). Proposed sale from Pacific Media Corp. to First National Entertainment Corp. for \$2,350,000 was granted but never consummated (1986). Sold to Pacific Media Corp. (1984). Sold with KESQ-TV, Palm Springs, CA to Cimarron Bcstg. Corp. for \$4,250,000 (1983 Vol. 23:28) but sale was not consummated. Sold as KECC-TV to Esquire Inc. by United Bcstg. (Richard Eaton) for \$1,025,000 (1981).

KIEM-TV, Eureka (Ch. 3)—Sold to Precht TV Assoc. Inc. for \$4,000,000 & covenant not to compete (1985). Previously sold to Ingham Communications Inc. for \$400,000 (1975). License and all equipment sold by Redwood Bcstg. Co. to California-Oregon Radio Co. for \$800,000 (1961).

KVIQ-TV, Eureka (Ch. 6)—Sold by Leah McConnell & Estate of Carl McConnell to Miller Bcstg. Co. (Ronald W. Miller) for

\$3,900,000 (1986). Sold to Carl R. & Leah McConnell for \$83,472, plus assumption of liabilities by co-equal owners Carroll R. Hauser and Shasta Telecasting Corp., in which Carl McConnell also had a minority interest (1960 Vol. 16:22, 24). Shasta Telecasting acquired 50% of CP for KVIQ-TV for out-of-pocket expenses (1957 Vol. 13:20, 31).

KAIL, Fresno (Ch. 53)—Sold to Tel-America Corp. for approx. \$236,500 by B. L. Golden & Dr. L. W. Fawns (1966 Vol. 6:52).

KFSN-TV, Fresno (Ch. 30)—Sold as KFRE-TV with KFRE-AM-FM; WNHC-TV-AM-FM, New Haven, CT & WFIL-TV-AM-FM, Philadelphia, PA for \$110 million to Capital Cities Bcstg. (1969 Vol. 10:8, 9; 11:9). Sale approved by FCC Feb. 24, 1971. Capital Cities sold radio affiliates & WTEN, Albany, NY; WDCD, Adams, MA & WSAZ-TV, Huntington, WV. Previously sold as Ch. 12 with KFRE(AM) to Triangle Publications Inc. for \$3,000,000 by Paul R. Bartlett and associates (1958-59 Vol. 14:47; 15:1).

KJEO, Fresno (Ch. 47)—Sold to Retlaw Enterprises (Walt Disney family) for \$3,645,000 (1967-68 Vol. 7:52; 8:17). Previous sale with Ice Follies to Subscription TV for \$8,650,000 by Shasta Telecasting Corp., approved by FCC but not consummated (1966 Vol. 6:25). Sold for \$3,000,000 to Shasta Telecasting Corp. by J. E. O'Neil (1961 Vol. 17:10, 21).

■ **KSEE, Fresno (Ch. 24)**—Transferred with WTVH Syracuse, NY from Meredith Corp. to Granite Bcstg. Corp. for \$32,000,000 & assumption of debt (1993 Vol. 33:26). Meredith Corp. bought station from James K. Herbert, et al., for \$17,611,230 (1982 Vol. 22:22, 45). Sold as KMJ-TV to San Joaquin Communications Corp. by McClatchy Newspapers for \$13,500,000 (1979-80 Vol. 19:19)

KFTV, Hanford-Fresno (Ch. 21)—For sale to Perenchio TV & earlier sale to Hallmark Cards Inc., see KWEX-TV San Antonio, TX. Sold as KSVJ-TV to Spanish International Bcstg. (KMEX-TV Los Angeles) for approximately \$113,000 (1968). Sold as KDAS to KSVJ-TV Inc. by George L. Naron & C. B. Sweeney for \$90,750 (1965-66 Vol. 5:2). Previously 25% interest in Gann TV Enterprises (a limited partnership) bought by C. B. Sweeney for initial \$13,000 when Louis C. Maccagno withdrew; not a transfer but two separate transactions. Later, George L. Naron and C. B. Sweeney took over Gann's 1/3 interest for \$7,000 plus assumption of liabilities (1963).

KABC-TV, Los Angeles (Ch. 7)—Formerly KECA-TV. See WABC-TV, New York, NY.

KCAL, Los Angeles (Ch. 9)—Proposed transfer of control from Walt Disney Co. to Pinelands Inc. (WWOR-TV, New York, NY-Secaucus, NJ) for 45% interest in Pinelands was dismissed (1992 Vol. 32:14, 17). RKO General surrendered license of KHJ-TV to FCC, which granted Fidelity TV's application for facilities. Fidelity then sold station to Walt Disney Co. for \$320,000,000, with \$103 million to go to Fidelity TV, remainder to RKO General (1988 Vol. 28:29, 30, 50). RKO General had previously sold station to Group W for \$313 million, of which \$95 million was to go to Fidelity which had challenged license renewal, but sale was not approved (1985-86 Vol. 25:45; 26:18, 47, 50). Purchased by

Thomas C. Lee Enterprises Inc. (later General Teleradio Inc., then RKO General Inc.) for \$2,500,000 from Earl C. Anthony (1951 Vol. 7:23, 32, 36).

KCBS-TV, Los Angeles (Ch. 2)—Purchased by CBS for considerations totalling \$3,600,000 from Thomas S. Lee estate (1950 Vol. 6:52). Former call letters KTSL. CBS required to divest itself of 49% interest in KTTV, Los Angeles, which it sold to 51% owner Los Angeles Times for \$200,900 and other considerations.

KCOP, Los Angeles (Ch. 13)—Transfer of 10% stock of Chris-Craft Industries Inc. to Baldwin-Montrose Chemical Co. Inc. increasing holdings to 35% for \$6,000,000 approved by FCC Nov. 8, 1967 (Baldwin-Montrose Chemical & Chris-Craft merged in 1968). Sale included WTCN-TV (KARE), Minneapolis, MN & KPVT(TV), Portland, OR (1967 Vol. 7:36, 46). Sold to NAFI Corp. (now Chris-Craft Industries) by Kenyon Brown-Bing Crosby group for approximately \$1,000,000 in NAFI stock, plus obligations bringing total involved to over \$5,000,000 (1959-60 Vol. 15:33, 43; 16:5). Kenyon Brown, Bing Crosby, George L. Coleman & Joseph H. Thomas (each 25%) acquired station for \$4,000,000 (including obligations) from Copley Press, publisher of San Diego Union and Tribune and 8 Los Angeles County dailies as well as other newspapers (1957 Vol. 13:16, 22, 34, 47, 50). Copley Press acquired station, as KLAC-TV, for \$1,375,000 from Mrs. Dorothy Schiff Sonneborn, publisher of New York Post (1953 Vol. 9:46, 49, 52).

KMEX-TV, Los Angeles (Ch. 34)—For sale to Perenchio TV & earlier sale to Hallmark Cards Inc., see KWEX-TV, San Antonio, TX.

KNBC-TV, Los Angeles (Ch. 4)—See WNBC, New York, NY.

KTLA, Los Angeles (Ch. 5)—Sold by KKR Inc. to Tribune Bcstg. Co. for approx. \$510,000,000 (1985 Vol. 25:20, 24, 28, 40, 51). Sold to Golden West TV Holding Co. (KKR) by The Signal Cos., Gene Autry & Estate of Ina Mae Autry for approx. \$245,000,000 (1983 Vol. 22:44). Sold for \$12,000,000 to Gene Autry and associates by Paramount Pictures (1963-64 Vol. 3:44; 4:20).

KTTV, Los Angeles (Ch. 11)—For sale to Rupert Murdoch by Metromedia, see WNYW, New York, NY. Sold to Metromedia Inc. for \$10,390,000 by Los Angeles Times and Mirror (1963 Vol. 3:3, 22). Previous transactions were the 25% purchased for approximately \$1,625,000 by Loew's Inc. (MGM), Los Angeles Times and Mirror retaining 75% (1956 Vol. 12:33). Los Angeles Times and Mirror subsequently bought back the 25% from Loew's Inc. for undisclosed sum in excess of \$1,625,000 (1959 Vol. 15:44).

KWHY-TV, Los Angeles (Ch. 22)—Sold to Burt I. & Irving B. Harris, et al., by Thomas S. Bunn Family, et al., for \$5,300,000 (1981). Sale to Zenith Radio Corp. by Coast TV Bcstg. for \$1,600,000 (Vol. 11:10, 20) was dismissed (1972). Previously sold as KPOL-TV by Coast Television Inc. (Hugh R. Murchison Sr., principal) for \$400,000 to Thomas S. Bunn, Harry E. Straub, Frederick D. Custer & Robertson C. Scott (1966). Sold as KILX to Coast TV Inc. for \$297,785 by H.

YOU'VE ASKED FOR IT... YOU'VE WAITED FOR IT... AND NOW IT'S HERE...

The Cable Systems and Broadcast Television Directories of the authoritative Television & Cable Factbook are now computerized data bases!

At surprisingly low cost, you now can rapidly obtain a virtually unlimited amount of constantly updated video industry data. Through the Market Research & Data Sales division of Warren Publishing, Inc., you may order reports and other services that manipulate this data *exactly the way you need it.*

These data bases offer you electronic data from a vast bank of:

Cable Data

- Operating systems, franchises not yet operating & applications pending
- Multiple system operators
- Programming carriage, basic & tiers
- Basic, tier & security subscribers
- Installation & monthly subscriber fees
- Franchise expiration dates
- Makes of equipment
- Channel capacity, miles of plant & homes passed
- Addresses, telephone numbers, owners, managers & engineers

Broadcast Data

- Operating stations, construction permits awarded & applications pending, both commercial and non-commercial
- Current ownership & pending acquisitions
- Market rankings with TV household shares
- Channel numbers & network affiliations
- Satellite earth station usage
- Broadcast stereo capability

- Installed equipment
- Technical facilities data
- Addresses, telephone numbers & all major executives

And much, much more.

Take advantage of this unique opportunity to develop the valuable market research you need to:

- Market new products and services
- Pinpoint media acquisitions
- Monitor your competition
- Determine the impact of the 'Syndex' rules on your business
- Or conduct numerous other types of research & analysis

How can you access the information?

Call us for reports from the Factbook data bases that select only those elements that are important to you, then have the reports sort the data into state, county or regional breakdowns, rank it by size, age or any other variable and screen out systems/stations that do not meet specified criteria.

Here are just a few examples of vital studies Warren Publishing, Inc., has recently provided to its clients:

- Cable system channel capacity studies
- Broadcast TV and cable system ownership studies
- Miniature data bases installed at clients' sites for maintaining important sales and marketing information

- Lists of cable systems carrying programming competitive with proposed new services
- Lists of cable systems using equipment competitive with new products being introduced
- Mailing labels for marketing campaigns targeted to broadcast stations and cable systems with specified characteristics

Warren Publishing, Inc., has been collecting broadcast TV data since 1945 and was the first organization to gather cable TV data. The Factbook data bases are unmatched by anything else in the field and are totally responsive to your individual requirements. They offer you unheard of speed and flexibility using the most complete source of television data available.

Best of all, reports from Warren Publishing, Inc., are available to you in a variety of formats sure to meet your needs. You may opt to receive data . . .

- On 9-track magnetic tape
- On 5¼" floppy diskettes ready to load onto your PC
- Via telecommunications
- In a printed format or
- On mailing labels

For complete details on these or other research services, call Lynn Levine, Director of Market Research & Data Sales, collect at 202-872-9200.



WARREN PUBLISHING, INC.
2115 Ward Court, N.W.
Washington, D.C. 20037

Sales & Transfers—California

- Calvin Young and associates (1964 Vol. 4:11, 31).
- **KCCN-TV, Monterey-Salinas (Ch. 46)**—While KMST sold to Harron-Smith Television Partnership (Harron Communications Corp. & Smith Bcstg. Group Inc.) for \$8,200,000 (1993 Vol. 33:1). Previously sold in 1979 by Monterey-Salinas TV Inc. to Retlaw Enterprises Inc. for \$8,250,000.
- KMBY-TV, Monterey (Ch. 8)**—Sold for \$230,000 to timesharing KSBW-TV, Salinas, CA in order to effect merger. Sellers included Kenyon Brown, George Coleman & Bing Crosby (1954-55 Vol. 10:45; 11:16).
- KTVU, Oakland-San Francisco (Ch. 2)**—Sold for \$12,360,000 to Cox group by W. D. Pabst, Ward D. Ingram, Edwin O. Pauley and associates (1963 Vol. 3:32, 42).
- KHSC-TV, Ontario (Ch. 46)**—DeRance Inc. & Santa Fe Communications sold station as KHIS-TV to Silver King Bcstg. (Home Shopping Network) for \$35,000,000 (1986 Vol. 26:39, 45, 49). 35% sold to Santa Fe Communications Inc. (100% owned by DeRance Inc., 20% owner) for \$4,462,284 by Richard Hernandez, et al. (1984). Sold as KBSA, Guasti to Hispanic Bcstrs. Inc. & Leon Crosby by Broadcast Service of America for \$1,800,000 (1979-80, Vol. 20:13, 41). Previously, William A. & Ethel J. Myers sold 51% control to Berean Bible Ministries Inc. for \$602,578 (1974).
- KADY-TV, Oxnard (Ch. 63)**—Rikkis Bcstg. sold to HBC Holdings (John D. Huddy) for \$3,800,000 (1991). Sold as KTIE by KTIE-TV Inc. to P.Z. Entertainment Ltd. (Meshulam Rikkis) for \$5,500,000 & right to resell station (1987).
- KESQ-TV, Palm Springs (Ch. 42)**—EFG Broadcast Corp. purchased station from Gulf Broadcast for \$4,400,000 (1985). Sold to Gulf Broadcast Group by Pacific Media Corp. for \$3,750,000 (1984). Previously sold with KECY-TV, El Centro, CA to Cimarron Bcstg. Corp. by Esquire Inc. for \$4,250,000 (1983 Vol. 23:28) but sale was not consummated. Sold as KPLM-TV by receivers in bankruptcy to Esquire Inc. (80%) for \$730,000 plus working capital, remaining shares to be issued to creditors, Esquire holding an option to buy these shares at a price equal to \$12,000 for each 1% of the issued and outstanding common stock of the reorganized debtor.
- KRCR-TV, Redding (Ch. 7)**—Sold as KVP-TV for \$1,250,000 to Sacramento Valley TV by Shasta Telecasting Corp. Principal owners (27.37% each) of Sacramento Valley were Redwood Bcstg. (William B. Smullin), Frank M. Crawford & J. Ned Richardson (1963 Vol. 3:11, 23).
- KRCA, Riverside (Ch. 62)**—Sold by Sunland Bcstg. Co. Inc. as KSLD to Fouce Amusements Enterprises Inc. for \$1,250,000 plus \$2,450,000 covenant not to compete (1990).
- KCCC-TV, Sacramento (Ch. 40)**—Purchased for \$67,500 cash, plus loan of \$35,000 and assumption of more than \$125,000 obligations, by Lincoln Dellar from Ashley L. Robison & Harry McCart (1956 Vol. 12:36, 37, 40). Note: Dellar took station off air May 31, 1957 and exchanged plant and stock for \$202,399 worth of stock and debentures of KOVR, Stockton, plus option to acquire additional stock (1957 Vol. 13:20, 12). His interest in KOVR was acquired by Gannett interests when they took over control from H. Leslie Hoffman (1958 Vol. 14:2).
- KCRA-TV, Sacramento (Ch. 3)**—50% interest along with same interest in KCRA-AM-FM sold for approximately \$2,000,000 by C. Vernon, Kenneth W. and Gerald Hansen to the Ewing C. Kelly estate, which became 100% owner (1962 Vol. 2:17).
- KRBK-TV, Sacramento (Ch. 31)**—Sold as KMUV-TV to Koplal Communications (KPLR-TV, St. Louis, MO) by Northern California Bcstg. Inc. (Andrew J. Perenchio & Tandem Productions) for \$3,400,000 plus reimbursement of operating losses up to \$75,000 and \$4,203,737 for subscription TV agreement (1980). Sold to Northern California Bcstg. by Andrew C. Bartalini, et al., for \$7,700,000 (1980 Vol. 20:6).
- KTXL, Sacramento (Ch. 40)**—Channel 40 Inc. (Michael Finkelstein, et al.) purchased station for \$14,000,000 & non-compete covenant (1988). Control of CP sold to Community Cablecasting Corp. (later Cypress Communications) by Camellia City Telecasters Inc. in arrangement under which Jack F. Matranga, a former 25% owner, would pay \$30,000 for preferred stock to be issued by Camellia & \$12,871 for common shares. Community would pay \$199,700 for preferred & \$50,325 for common shares. After options, ownership: Community, 75%, Matranga, 25%. Transfer of control from Community Cablecasting to Cypress Bcstg. to separate cable & broadcasting interests approved 1970. Transfer of control to Business Men's Assurance Co. of America from Cypress for \$50,325 increased holdings to 80%. BMA later sold 15% of stock to Jack Matranga (20% to 35%) for \$12,584.30.
- KXTV, Sacramento (Ch. 10)**—For sale to A. H. Belo Corp., see KOTV, Tulsa, OK. Sold as KBET-TV for \$4,500,000 to Great Western Bcstg. Corp. (J. H. Whitney & Co.) by group headed by William P. Wright and John H. Schacht Jr. (1958 Vol. 14:42, 49). Note: For transfer to Whitney Communications Corp. (Corinthian Bcstg.), see sale of KOTV, Tulsa, OK. Corinthian Bcstg. merged with Dun & Bradstreet Inc. (1971).
- KCBA, Salinas (Ch. 35)**—Sold by Sainte Bcstg. Corp. to Ackerley Communications Inc. for \$13,100,000 (1986).
- KSBW, Salinas-Monterey (Ch. 8)**—Sold to Gillett Group Inc. by Reliance Capital Group for \$86,000,000 including KSBY(TV) San Luis Obispo, CA & KOKH-TV Oklahoma City, OK (1986). Included with KSBY(TV) San Luis Obispo, CA, WSCV(TV) Fort Lauderdale, FL, KOKH-TV Oklahoma City, OK & WKAQ-TV San Juan, PR in approx. \$217 million takeover of John Blair & Co. by Reliance Capital Group (1986 Vol. 26:21-29, 33, 34). Sold with KSBY(TV), San Luis Obispo by Central California Communications Corp. to John Blair & Co. for \$18,643,540 (1978-79 Vol. 18:3).
- KSMS-TV, Salinas (Ch. 67)**—Sold by Schuyler Bcstg. to KSMS-TV Acquisition Ltd. (Daniel D. Villanueva, et al.) for \$2,600,000 and consulting agreement (1990).
- KHOF-TV, San Bernardino (Ch. 30)**—Proposed distress sale to Hispanic-American Communications Inc. by Faith Center Inc. for \$6 million. License renewal dismissed (1980 Vol. 20:41). In 1985, Angeles Bcstg. was awarded interim operating authority for KAGL. Grant expired and station left air on Aug. 25, 1992 (Vol. 32:35).
- KIHP-TV, San Bernardino (Ch. 18)**—As KCHU-TV, sold by Norman H. Rogers for \$196,409 to the Sun Co. of San Bernardino (1962). Following sale of Sun Co. to Los Angeles Times Mirror, station left air.
- KSCI, San Bernardino (Ch. 18)**—Sold by World Plan Executive Council to Aliza Corp. (Ray L. Beindorf & Thomas Headley) for \$40,500,000 (1986).
- KFMB-TV, San Diego (Ch. 8)**—Sold with KFMB-AM-FM by Transcontinent to Midwest TV Inc. for \$10,000,000, sale contingent on sale of other Transcontinent properties to Taft Bcstg. For details, see sale of WGRZ-TV, Buffalo, NY (1963-64 Vol. 3:15, 16, 31; 4:8, 15). Transcontinent TV Corp. absorbed Marietta Bcstg. Inc. (licensee of KFMB-TV-AM & KERO-TV, Bakersfield, CA) following exchange of stock, which gave Marietta owners Jack D. Wrather and Edward Pety & Co. Inc. 34.81% (jointly) of Transcontinent stock (1959 Vol. 15:7, 12, 20). Wrather and Pety Co. acquired full ownership of Marietta by payment of \$2,916,750 to Helen Alvarez for her 38.89% interest in Marietta as well as her interests in other properties (1958 Vol. 14:20, 24, 27). For 1957 purchase of KERO-TV, see listing under Bakersfield, CA. Pety acquired 22.22% interest in Wrather-Alvarez Bcstg. Co., predecessor of Marietta, for \$633,330 (1959 Vol. 9:23). Wrather-Alvarez Bcstg. acquired KFMB-TV from John A. Kennedy group for \$3,150,000 (1953 Vol. 9:5, 9, 13). Kennedy group acquired KFMB-TV-AM from Jack O. Gross for \$925,000 and other considerations (1950-51 Vol. 6:46; 7:17).
- KGTV, San Diego (Ch. 10)**—Sold as KOGO-TV by Time-Life Broadcast to McGraw-Hill Inc. in a package deal. For details, see WRTV, Indianapolis, IN. Transferred to Time-Life Broadcast Inc. for \$6,125,000 and other considerations (1962 Vol. 2:1, 13). Previously 46.22% interest in TV and KOGO acquired by the Washington Post, when it purchased control of Newsweek magazine for \$8,000,000 (1961 Vol. 17:11). Newsweek acquired its 46.2% interest in the stations, then using KFSD-TV-AM call letters in a deal with Fox, Wells & Rogers involving \$1,502,900 (1957 Vol. 13:30, 33). Fox, Wells & Rogers retained control of stations by means of a stock pooling agreement with minority owners who controlled 19.63% (Fox, Wells stock then consisting of but 34.15%). Previously Fox, Wells & Co. acquired control of TV & radio from Tom Sharp, Charles B. Salik and TBC Television (about 40 stockholders) in \$3,200,000 transaction (1954 Vol. 10:31, 32, 34, 38, 42). TBC, headed by Leon N. Papernow, acquired its 1/3 interest from Sharp and associates for about \$350,000 as part of a deal paying way for grant (1953 Vol. 9:46).
- **KNSD, San Diego (Ch. 39)**—For ownership reorganization, see WJBK-TV, Detroit, MI (1993 Vol. 33:8, 10, 19). For purchase as KCST-TV by Gillett Communications Inc. from Storer, see WSBK-TV, Boston, MA. Included in proposed sale to Lorimar-Teletelvisions which was never consummated, see WSBK-TV Boston, MA. KKR Assoc. acquired Storer Communications in leveraged buyout valued at \$1.98 billion. Sale included WAGA-TV, Atlanta, GA; WJBK-TV, Detroit, MI; WJW-TV, Cleveland, OH; WITI-TV, Milwaukee, WI; WSBK-TV, Boston, MA & WTVG, Toledo, OH. FCC approval required divestiture of WTVG because of overlap (1985 Vol. 25:12-17, 19, 29, 31, 47-49). Sold to Storer Bcstg. for \$8,369,193.67 plus cost of improvements after obtaining ABC affiliation (1973-74 Vol. 13:12, 13; 14:39). Previously sold as KAAR to Bass Brothers Enterprises for \$1,108,000 by San Diego Telecasters Inc. (Lawrence Shushan, Paul Corriere, Sample-Brown Enterprises and Town & Country Development).
- KUSI-TV, San Diego (Ch. 51)**—Michael D. McKinnon, 36% owner, purchased remaining shares from University TV for \$17,000,000 (1990 Vol. 30:8).
- KBHK-TV, San Francisco (Ch. 44)**—Sold by Field Communications to United Television for \$23,000,000 (1982 Vol. 22:45, 47). Sold by Kaiser Bcstg. Corp. to Field Communications Corp. for \$42,625,000. Sale included WFLD-TV, Chicago; WLVI-TV Cambridge, MA; WKBD-TV Detroit & WKBS-TV Philadelphia, PA-Burlington, NJ (1977).
- KDVT, San Francisco (Ch. 60)**—For sale to Perenchio TV & earlier sale to Hallmark Cards Inc., see KWEX-TV, San Antonio, TX (1992). Station sold by Bahia de San Francisco Television Co. to Hallmark Cards Inc. for approx. \$23,000,000 (1987).
- KGO-TV, San Francisco (Ch. 7)**—See WABC-TV, New York, NY.
- KOFY-TV, San Francisco (Ch. 20)**—Sold to Pacific FM Inc. (James J. Gabbert) by Leon A. Crosby for \$9,850,000 (1978-80 Vol. 19:34; 20:10). Off-air station sold to Leon A. Crosby by U. S. Communications for assumption of \$11,058.19 in notes outstanding (Vol. 12:6). Previously, 80% purchased by U. S. Communications from D. H. Overmyer Communications Corp. For details, see WPHL-TV, Philadelphia. Sold as KBAY-TV to D. H. Overmyer Communications Co. by Sherrill C. Corwin, with Corwin retaining 20%. Overmyer paid \$40,000 for its interest & was to loan \$320,000; Corwin was to pay \$10,000 for 20% & advance \$80,000 (1965).
- KPIX, San Francisco (Ch. 5)**—Acquired by Westinghouse in exchange-of-stock deal approved by FCC July 2, 1954, stock valued at \$6,000,000 when deal was closed Feb. 15, 1954, valued at \$7,787,280 on date of FCC approval. Sellers and considerations: Associated Broadcasters Inc., 100% owned by Wesley I. Dumm, for 81,755 shares of Westinghouse common; Philip G. Lasky, gen. mgr., 11,845 shares plus \$209,994 cash; R. C. D. Bell, 8,461 shares plus \$149,980 cash; Frank Dumm, 2,538 shares plus \$45,010 cash; George Hughes, 1,692 shares plus \$30,006 cash (1954 Vol. 10:3, 4, 13, 15, 19, 27).
- KQEC, San Francisco (Ch. 32 ETV)**—Transferred as KNEW-TV to Bay Area TV Assn. by Metromedia as a gift (1970 Vol. 10:20, 37). Previously sold as KSNV-TV to Metromedia Inc. by S. H. Patterson for \$1,210,000 (1967-68 Vol. 8:13). Station lost license renewal challenge in 1991 (Vol. 31:36, 38, 40).

KRON-TV, San Francisco (Ch. 4)—Proposed trade to Gannett Co. Inc. for KOCO-TV, Oklahoma City, OK plus \$100,000,000 (1982 Vol. 22:39, 40) by Chronicle Bcstg. Co. Trade was later called off.

KICU-TV, San Jose (Ch. 36)—Ralph C. Wilson sold to William R. Hirshey, James H. Evers, William Beeman & John DuBois for \$30 million & \$4 million covenant not to compete but in assignment of license which followed, Ralph C. Wilson Industries bought back Hirshey estate's share and retained 75% of station (1990). Sold as KGSC-TV by Continental Urban TV Corp. (Vincent B. Welch, et al.) to Ralph C. Wilson Industries for \$14,000,000 (1979 Vol. 19:39).

KNTV, San Jose (Ch. 11)—Purchased from Landmark Communications by Granite Bcstg. Corp. (W. Don Cornwell & Stuart J. Beck) for \$59,000,000 (1989). Sold by Gill Industries to Landmark Communications Inc. for \$25,725,000 less amount of liabilities assumed by buyer (1978 Vol. 18:3).

KSTS, San Jose (Ch. 48)—Sold by National Group TV Inc. to Telemundo Group for approximately \$9,500,000 plus a non-compete covenant (1987 Vol. 27:26, 34).

KSBY, San Luis Obispo (Ch. 6)—For Reliance sale & subsequent sale to Gillett Group Inc., see KSBW, Salinas-Monterey, CA. Sold with KSBW-TV, Salinas-Monterey to John Blair & Co. for \$18,643,540 (1978-79 Vol. 18:3). Previously purchased as KVEC-TV by Central California Communications Corp. (formerly Salinas Valley Bcstg. Corp.), operator of KSBW-TV-AM, Salinas-Monterey, for \$50,000 plus payment of \$77,450 advanced to TV by co-owners John C. Cohan and Jerome Kanro, also stockholders in KSBW-TV-AM (1957 Vol. 13:22, 29). At same time, Cohan acquired 100% control of KVEC(AM) by buying 50% held by Kanro for \$50,000. Cohan & Kanro owned properties one year, having purchased KVEC-TV-AM for \$450,000 from Christina M. Jacobson, 2/3 owner, and Leslie H. Hacker, 1/3 (1956 Vol. 12:20, 24).

■ **KADE, San Luis Obispo (Ch. 33)**—Alene R. Whitten, et al., transferred control to HBC Holdings Inc. (John Huddy, principal) for \$825,000 (1993).

KTBN-TV, Santa Ana (Ch. 40)—Sold as KLXA-TV, Fontana to Trinity Bcstg. Network Inc. (non-profit corp.) by Angel Lerma Maler for \$699,000 (1974).

KEYT-TV, Santa Barbara (Ch. 3)—Shamrock Bcstg. sold station to Smith Bcstg. (Robert N. Smith, principal) for \$30,000,000 (1987 Vol. 27:8). Sold to Shamrock Bcstg. by Key Television (William F. Luton & family) for \$9,200,000 (1984). Optioned for \$1,640,000 to Key TV Inc., headed by Richard C. D. Bell, ex-KPIX, San Francisco, with 16 2/3%; William P. Luton, 41 2/3%; Robert H. Dunlap, 41 2/3%. Selling group included Harry C. Butcher, Colin M. Selph, Arthur P. Marquette, C. H. Jackson, Ronald Coleman, et al. (1956-57 Vol. 12:52; 13:9, 13).

KCOY-TV Santa Maria (Ch. 12)—Sold to Stauffer Communications Inc. by Helen Pedotti, et al., for \$7 million (1980 Vol. 20:5). 50% transferred from Dale G. Moore to Helen L. Pedotti, Mill Acquistapace & Bums Rick for \$33,215 (1971).

KFTY, Santa Rosa (Ch. 50)—Sonoma Bcstg. sold to KFTY Bcstg. Inc. (Gary B. Heck, et al.) for \$500,000 (1990).

KOVR, Stockton-Sacramento (Ch. 13)—Anchor Media Corp. (now Continental Bcstg. Ltd.) acquired station from Edwin Pfeiffer, Narragansett First Fund, et al., for \$162,000,000 plus non-compete covenant (1988 Vol. 28:45). Note: Anchor won \$19,000,000 in suit against Narragansett for alleged fraud in sale (1991 Vol. 31:18). Sold to Monarch Capital Corp. by Seaward Acquisition for \$121,800,000 including KHHT (AM) & KSJO(FM) San Jose, CA (1986). Sold by Rockefeller Group Inc. to Seaward Acquisition Corp. conditional on subsequent sale for \$617,500,000 including KSAT-TV, San Antonio, TX; WCPX-TV, Orlando, FL; WCMH-TV, Columbus, OH; WXIN(TV), Indianapolis, IN; WATL(TV), Atlanta, GA; WTOP Washington, DC; WIOQ-FM Philadelphia, PA; KIQQ-FM Los Angeles, CA & WTKS-FM Bethesda, MD (1986 Vol. 26:6, 11, 12). For sale with other Outlet Co. properties to Rockefeller Center Inc. & subsequent sale to Wesray Capital Corp., et al., see WJAR, Providence, RI. Sold to the Outlet Co. by McClatchy Newspapers for \$65,000,000 (1979 Vol. 19:28). Sold to McClatchy Newspapers for \$7,650,000 by Metropolitan Bcstg. Co. (1963-64 Vol. 3:40, 4:31). 96% acquired from Gannett Co. by Metropolitan Bcstg. Co. for \$1,391,000 and assumption of \$1,466,879 owed Gannett (1959-60 Vol. 15:47, 48; 16:1). Gannett acquired stock from H. Leslie Hoffman group for \$1,000,000 plus obligations of \$2,000,000 (1957-58 Vol. 13:47; 14:2).

■ **KDVR, Denver (Ch. 31)**—For sale by Chase Communications to Renaissance Communications, see WTIC-TV Hartford, CT (1992-93 Vol. 32:38; 33:6). BMA Corp. sold station to Chase Communications for \$12,000,000 (1989-1990 Vol. 29:13).

KMGH-TV Denver (Ch. 7)—Sold as KLZ-TV by Time-Life Broadcast to McGraw-Hill Inc. in a package deal. For details, see WRTV, Indianapolis, IN. Previously purchased with KLZ(AM) by Time Inc. from Aladdin Radio & TV Inc. (Harry E. Huffman, Hugh B. Terry, J. Elroy McCaw, Theodore R. Gamble, Frank H. Ricketson Jr., et al.) for total of \$3,533,760 (1954 Vol. 10:11, 15, 18, 26).

KSCB-TV, Stockton-Sacramento (Ch. 58)—Sold by SFN Cos. Inc. with WJBF(TV) Augusta & WTVM(TV), Columbus, GA, WAPA-TV, San Juan, PR and LPTVs to Commaq Inc. (later Pegasus Bcstg.) for \$155,000,000 (1986 Vol. 26:41). General Electric Capital Corp. assumed control of Pegasus in 1990.

KPST-TV, Vallejo (Ch. 66)—Proposed purchase by Silver King Bcstg. & Whitehead Communications Inc. from Pan Pacific Television Inc. for \$7,500,000 was dismissed (1989).

KMPH, Visalia (Ch. 26)—Sold by Pappas TV Inc. to Pappas Telecasting Inc. (Harry J. Pappas) for \$3,105,550 plus assumption of liabilities (1978).

Colorado

KKTV, Colorado Springs (Ch. 11)—Sold by Capitol of Colorado Corp. to Ackerley Inc. for \$15,500,000 (1982-83). Previously sold by Willard Garvey to Capitol Bcstg. Co. Inc. (WJTV, Jackson, MS) for \$2.1 million (1969 Vol. 9:23). Sold with radios KGHF, Pueblo and KFMH(FM), Colorado Springs to Communication Systems Inc. (Willard W. Garvey) for \$885,000 by James D. & Betty Z. Russell and Gifford Phillips (1963 Vol. 3:31).

KRDO-TV, Colorado Springs (Ch. 13)—Harry Hoth Jr. acquired Hoth Sr.'s interests in return for assumption of \$19,000 in notes. William J. Gregory's interests were turned over to his estate. Previously, Gregory purchased 50.37% from Joseph Rohrer for \$24,000. Then, Gregory, 39.21%; Hoth Sr., 27.16%; Hoth Jr., 22.93%; Prsilla Gitz, 6.13% (1962).

KXRM-TV, Colorado Springs (Ch. 21)—Station sold to group of investors (Bernard C. Ziegler, et al.) for approx. \$1,582,000 (1987). Light Communications Inc. & Lloyd Communications Group Inc. sold to KXRM Ltd. Partnership (Kim Carlson & Larry Douglas) for \$3,690,000. The sale was rescinded (1986).

KCNC-TV, Denver (Ch. 4)—Sold as KOA-TV with KOA-AM-FM to General Electric Bcstg. Co. for \$10 million in GE stock (1968 Vol. 8:24). Previously, 52.5% sold by Bob Hope, James Saphier, Martin Gang, Violet Gang, Ram & Norman R. Tyre to Metropolitan Television Co. for \$6,318,600. Sale included KOA(AM) and KOAA-TV, Pueblo, CO (1964 Vol. 4:37, 46).

■ **KDVR, Denver (Ch. 31)**—For sale by Chase Communications to Renaissance Communications, see WTIC-TV Hartford, CT (1992-93 Vol. 32:38; 33:6). BMA Corp. sold station to Chase Communications for \$12,000,000 (1989-1990 Vol. 29:13).

KMGH-TV Denver (Ch. 7)—Sold as KLZ-TV by Time-Life Broadcast to McGraw-Hill Inc. in a package deal. For details, see WRTV, Indianapolis, IN. Previously purchased with KLZ(AM) by Time Inc. from Aladdin Radio & TV Inc. (Harry E. Huffman, Hugh B. Terry, J. Elroy McCaw, Theodore R. Gamble, Frank H. Ricketson Jr., et al.) for total of \$3,533,760 (1954 Vol. 10:11, 15, 18, 26).

KUSA-TV, Denver (Ch. 9)—For merger of Combined Communications with Gannett Co., see KPNX, Phoenix, AZ. For sale to Combined by Mullins Bcstg., see KARK-TV, Little Rock, AR. Purchased by partners John C. Mullins and Frank Len from group of local businessmen for \$900,000 and assumption of some \$100,000 in obligations (1955 Vol. 11:7, 13). Later in same year Len sold his 50% interest to William Zeckendorf (1955-56 Vol. 11:49; 12:13). Sale of Webb & Knapp's (Zeckendorf) 50% interest to licensee of KBTV for \$2,400,000 followed (1961 Vol. 17:33).

KWGN-TV, Denver (Ch. 2)—Sold as KCTO to WGN Inc. for \$3,500,000 by J. Elroy McCaw (1965-66 Vol. 5:36; 6:10). Previously purchased as KFEL-TV from Gene O'Fallon for approximately \$400,000 plus assumption of some \$300,000 in liabilities by J. Elroy McCaw, operator of KTVW, Tacoma, WA, and then 25% owner of KONA, Honolulu (1955 Vol. 11:25, 28, 31). Call letters were changed from KFEL-TV to KTVR and later to KCTO. Subsequently, Founders Corp. (Tele-Trip Inc. subsidiary) exercised option to acquire 50% of KTVR from McCaw by assuming half of purchase price & liabilities. Founders also operated radios KPOA, Honolulu and WTAC, Flint (1955 Vol. 11:39, 47). Note: In 1959 McCaw's Gotham Corp. purchased Founders Corp. 50% of KTVR for \$160,000 and became 100% owner. McCaw also traded KONA holdings (1959 Vol. 15:13).

KREZ-TV, Durango (Ch. 6)—Sold as KJFL-TV to KREX-TV, Grand Junction, CO for \$2,000, by Floyd & Lieselotte Jeter. Sale approved Aug. 12, 1964 by FCC. For sales with KREX-TV, Grand Junction, see listing for that station.

KREG-TV, Glenwood Springs (Ch. 3)—Western Slope Communications Ltd. sold station as KCWS to W. Russell Withers Jr.

for \$325,000 (1987). Station had been off the air since 1986. Sale to Royal Publishing Co. of Palm Beach Inc. from Western Slope Communications Ltd. for \$888,196 & assumption of \$2,215,000 debt was approved but not consummated (1985).

KREX-TV, Grand Junction (Ch. 5)—W. Russell Withers Jr. bought station with KREY-TV, Montrose & KREZ-TV, Durango for \$7,325,000 (1985). Sold with KREY-TV, Montrose & KREZ-TV, Durango to E & W Bcstg. Corp. (which owned 27.868%) for \$3,858,950 by Carl Q. Anderson, et al. (1984). XYZ TV Inc. transferred control from Forestville Realty Corp., John W. English & Otilie English to Rex G. Howell (51%) & Carl Q. Anderson (7%) for \$10,219. Sale included KREZ-TV Durango & KREY-TV Montrose. Previously sold by Western Slope Bcstg. Co. with KREX-AM-FM and satellites KREY-TV, Montrose (51%) & KREZ-TV, Durango (100%) to XYZ TV Inc. for \$2,092,000 plus \$50,000 annually for 10 years to Rex Howell. Western Slope stockholders received 19% of XYZ TV stock (1966 Vol. 6:19, 39).

KREY-TV, Montrose (Ch. 10)—See KREX-TV, Grand Junction.

KOAA-TV, Pueblo (Ch. 5)—Sold to Sangre de Cristo Communications Inc. (wholly-owned by Evening Post Publishing Co.) by Sangre de Cristo Bcstg. Corp. for \$4,500,000 (1976). Transfer of control of Sangre de Cristo Bcstg. from William H. White Jr. & Mahlon T. White as a family group to Mahlon T. & Helen White as a family group for \$173,465 approved 1970. Sold to Sangre de Cristo Bcstg. for \$1,500,000 (1968 Vol. 8:24). Previously sold as KCSJ-TV-AM to owners of KOA-TV, Denver, for \$1,250,000 by Star Bcstg. (subsidiary of Bankers Life & Casualty), with KOA-TV to dispose of the radio station later (1961-62 Vol. 17:35; 1:14). Bankers Life & Casualty Co., Chicago, acquired stations from owners Douglas D. Kahle (67%) and Robert L. Clinton Jr. (33%) by assuming \$823,000 in obligations (1954 Vol. 10:35, 40). Note: Also see sale of KCNC-TV, Denver.

KTVS, Sterling (Ch. 3)—See KGWN-TV, Cheyenne, WY.

Connecticut

WFTT, Bridgeport (Ch. 43)—Purchase of 23.8%, as WICC-TV, from John A. Hill and 4.8% from 3 others gave Kenneth M. Cooper 66.6% of CP for TV and WICC(AM) & WJZZ(FM); total consideration was \$370,097 (1964 Vol. 4:47; 5:1). Station subsequently left air. Previously sold with WICC to Kenneth M. Cooper and associates for \$1,700,000 by Philip G. Merryman group (1958-59 Vol. 14:51; 15:9).

WFSB, Hartford (Ch. 3)—Sold as WTIC-TV to Post-Newsweek Stations by Travelers Corp. for \$33,900,000 (1973-74 Vol. 13:5; 14:5).

■ **WTIC, Hartford (Ch. 61)**—Chase Communications sold station to Renaissance Communications Corp. along with KDVR(TV) Denver, CO; WATL(TV) Atlanta, GA & WXIN(TV) Indianapolis, IN for \$175,000,000 (1992-93 Vol. 32:38; 33:6).

WVIT, New Britain-Hartford (Ch. 30)—For sale of Viacom to National Amusements Inc., see WHCC-TV Rochester, NY. Pur-

Sales & Transfers—Connecticut

chased as WHNB-TV by Viacom Bcstg. Inc. from Plains TV Corp. for \$15,950,000 (1977 Vol. 17:25). Previously sold as WNBC with WKNB(AM) for \$1,044,000 by NBC to Plains TV Corp., owners of WICS, Springfield, IL. WWLP, Springfield, MA held an option for 1/3 as part of this transaction, but dropped it after FCC set this part of the sale for a hearing, stating that there would be an overlap of WWLP & WHNB-TV signals. New owners sold WKNB(AM) for \$225,000 to Sheldon I. Smerling and family (1959 Vol. 15:26, 28, 39). NBC purchased stations, operated as WKNB-TV-AM for \$606,000 cash plus assumption of about \$400,000 in obligations from group headed by adman Julian Cross (1955-56 Vol. 11:2, 9, 19, 22, 26; 12:50).

WTNH-TV, New Haven (Ch. 8)—Sold by Capital Cities Communications Inc. to Cook Inlet Communications for \$170,000,000 (1985 Vol. 25:20, 31). For sale as WNHCV-TV to Capital Cities Bcstg., see KFSN-TV, Fresno, CA. Previously purchased with WHNC(AM) by Triangle Publications Inc. for \$5,400,000 from Aldo DeDominicis, Patrick J. Goode family, et al. (1956 Vol. 12:21, 22, 25).

WTWS, New London (Ch. 26)—Sold for \$22,670 by C & S Bcstg. Corp. to Richard R. Rangoon (1987).

■ **WTXX, Waterbury (Ch. 20)**—Sold by Renaissance Communications to Counterpoint Communications Inc. for \$3,600,649 & assumption of debts (1993). Renaissance Communications Corp. (Michael Finkelstein & Warburg, Pincus Capital Co. Ltd.) purchased station from Channel 20 Enterprises for \$17,000,000 (1989 Vol. 29:20). Channel 20 Enterprises proposed that Michael Finkelstein buy out ltd. partners for \$23,600,000 but the sale was never consummated (1986). Sold as WATR-TV by Thomas TV Inc. to Channel 20 Enterprises Ltd. Partnership (Michael Finkelstein & associates) for \$3,188,462 & \$670,000 covenant not to compete (1981 Vol. 21:18, 20).

Delaware

WTGI-TV, Wilmington (Ch. 61)—Sale by Delaware Valley Broadcasters to National Minority TV Inc. (Paul F. Crouch, et al.) for \$4,000,000 was dismissed by FCC (1991). Previous sale to Roland E. Goode for \$2,907,000 was dismissed by the FCC, July 19, 1991.

WVUE, Wilmington (Ch. 12)—Sold as WPFH with WBG(AM) by Paul F. Harron group to Storer Broadcasting Co. for approximately \$5,626,312 plus assumption of \$1,000,000 in obligations (1956-57 Vol. 12:51; 13:9, 13). Harron purchased station, then operating as WDEL-TV, from Steinman brothers for \$3,720,500 (1955 Vol. 11:4, 13). Note: Storer took WVUE off air Sept. 13, 1958 and turned in license Dec. 18, 1958, in order to acquire WITI-TV, Milwaukee (1958 Vol. 14:34, 35, 37, 42, 44, 51). Channel 12, Wilmington, now is used by educational WHY-TV.

District of Columbia

WDCA, Washington (Ch. 20)—Paramount Pictures bought control of TVX Broadcast Group for \$110 million plus TVX debt obligations to Salomon Brothers. Sale in-

cluded WNOL-TV, New Orleans, LA; WLFL-TV, Raleigh-Durham, NC; WTXF, Philadelphia, PA; KTXA, Fort Worth, KTXH, Houston & KRRT, Kerrville, TX (1989 Vol. 29:38). For sale to TVX Broadcast Group, see WCIX, Miami, FL. Sold to Taft Bcstg. Co. for \$13,500,000 (1978-79 Vol. 18:18; 19:30, 33, 34, 35, 36). Previously sold by Milt Grant to Superior Tube Co. for \$4,860,000 (1968 Vol. 8:50; 9:19).

WFTY, Washington (Ch. 50)—Theodore Ledbetter Jr. sold 75% as WCQR to STVGW for \$4,016,658 which sold station to Independent American Bcstrs. of Washington, DC Inc. for \$7,200,000 (1984-85).

WJLA-TV, Washington (Ch. 7)—As WMAL-TV, de facto control transferred with WMAL-AM-FM from Washington Star Communications Inc. to Joe Allbritton for \$25,000,000. Sale included WLVA-TV-AM, Lynchburg, VA & WCIV(TV), Charleston, SC (1975 Vol. 15:30, 31, 32).

WUSA, Washington (Ch. 9)—Sold as WDVN-TV when Gannett Co. bought Evening News Assn. for approx. \$717,000,000. Sale included Detroit News; WALA-TV, Mobile, AL; KOLD-TV, Tucson, AZ; KTVY, Oklahoma City, OK; KVUE-TV, Austin, TX; WWJ & WJOL(FM), Detroit, MI. WALA-TV, KOLD-TV & KTVY were then sold to Knight-Ridder Bcstg. (1985-86 Vol. 25:30-35, 51; 26:3). As WTOP-TV was exchanged by Post-Newsweek Stations for Evening News Assn.'s WWJ-TV (now WDIV), Detroit (1977-78 Vol. 17:50; 18:21). Purchased 55% by Washington Post, operator of WTOP(AM), and 45% by CBS for \$1,400,000 from R. H. Macy interests in 1950; call letters were then WOIC (1950 Vol. 6:25). CBS sold its holdings in 1954 to Washington Post for sum in excess of \$3,000,000 (1954 Vol. 10:35, 42).

WRC-TV, Washington (Ch. 4)—See WNBC, New York, NY.

WTTG, Washington (Ch. 5)—See WNYW, New York, NY.

Florida

WFTX, Cape Coral (Ch. 36)—Sold by Florida Family Bcstg. Ltd. & Family Group Ltd. to Wabash Valley Bcstg. for \$16 million (1986 Vol. 26:38).

■ **WESH, Daytona Beach (Ch. 2)**—For sale to Pulitzer Bcstg. Co. see KCCI-TV Des Moines, IA (1993 Vol. 33:8, 14, 23, 32, 37). Cowles Bcstg. (WESH-TV & KCCI-TV, Des Moines, IA) merged with H & C Communications Inc. for \$46 per share, valued at \$182.5 million (1984 Vol. 24:26, 35). Sold to Cowles Florida Bcstg. Inc. by John H. Perry Jr. and associates for \$1,000,000 and 228,500 shares of Cowles Communications Inc. stock (1965 Vol. 5:47). Perry acquired control through stock purchase from brother Farwell W. Perry (1961).

WSCV, Fort Lauderdale (Ch. 51)—For sale to Reliance Group, see KSBW, Salinas-Monterey, CA. Sold to Blair Bcstg. by Oak Communications Inc. for \$17,750,000 (1984 Vol. 24:33). Sold as WKID to Oak Industries Inc. by William F. Johns, Alvin Koenig, et al. for \$4,150,000 (1979-80). Sold to Johns-Koenig Assoc. Inc. by Channel 51 Inc., Debtor-in-Possession for \$1,000,000 (1976).

WBBH-TV, Fort Myers (Ch. 20)—Sold by William N. Dakos to Waterman Bcstg. Corp. of Texas for \$7,736,490 (1979).

WTVI, Fort Pierce (Ch. 19)—Sold for \$175,000 to owners of KFEQ-TV St. Joseph, MO by Gene Dyer after station went off the air Feb. 16, 1961 (1961 Vol. 17:22).

WTVX, Fort Pierce-Vero Beach (Ch. 34)—Sold by WTVV Inc. (Frank K. Spain, et al.) to Krypton Bcstg. for \$8,000,000 (1991). Sold to Frank K. Spain, et al., by Indian River TV Inc. for \$120,000 subject to adjustment (1979).

WFGX, Fort Walton Beach (Ch. 35)—Sold by Family Group Ltd. to Bowers Network Inc. for \$210,000 & non-compete covenant (1992). 1990 sale to Heritage Media Corp. for \$810,000 was never approved (Vol. 30:16, 25). Lloyd Communications sold its 50% interest to Family Group Ltd. II for \$225,000 (1987).

WPAN, Fort Walton Beach (Ch. 53)—John Franklin Ministries purchased station for \$10,000 from Fort Walton Beach Bcstg. Corp. (1988). Station is now off the air.

WCJB, Gainesville (Ch. 20)—Sold to Diversified Communications Inc. by Minshall Bcstg. Co. Inc. for \$1,870,000 subject to adjustment (1976).

WYHS-TV, Hollywood (Ch. 69)—Silver King Bcstg. acquired control from Thomas J. Coates, et al., for \$950,000 (1988).

WAWS-TV, Jacksonville (Ch. 30)—Malrite Communications sold to Clear Channel Communications (L. Lowry Mays, et al.) for \$8,100,000 (1989 Vol. 29:9,28).

WJKS, Jacksonville (Ch. 17)—Sold to Media General by Ziff-Davis Bcstg. Co. for \$18,000,000 (1981-82 Vol. 21:48; 22:8, 30). For previous sale, see WTOV-TV, Steubenville, OH.

WJXT, Jacksonville (Ch. 4)—Purchased as WMBR-TV with WMBR(AM) by Washington Post Co. publisher of Washington Post, then 55% owner of WTOV-TV-AM, Washington, for \$2,470,000 from Edward L. Norton, Frank King and Glenn Marshall Jr. (1952-53 Vol. 8:51; 9:1, 3).

WNFT, Jacksonville (Ch. 47)—Sold by North Florida 47 Inc. to Krypton Bcstg. for \$3,300,000 (1990).

WTLV, Jacksonville (Ch. 12)—For Gannett Co. purchase of station from Harte-Hanks Communications, see WFMV-TV, Greensboro-High Point, NC. Harte-Hanks Newspapers Inc. acquired control of TV 12 of Jacksonville Inc. for \$11,041,217 (1974-75 Vol. 14:34; 15:7).

WTMV, Lakeland (Ch. 32)—Dan L. & Betty Jo Johnson, et al., gained controlling interest of Public Interest Corp. for \$633,000 (1988). Sale for \$50,000 from Lakeland Telecasters Inc. to Public Interest Corp. granted but not consummated (1987). Public Interest Corp. previously sought to buy Lakeland Telecasters Inc.'s 17% interest for \$1,000,000 & become 100% owners, but sale was never consummated (1986).

WACX, Leesburg (Ch. 55)—H. James Sharp sold his 50.1% of WYIE to Associated Christian TV System Inc. for \$1,450,000 plus assumption of \$100,000 debt (1983).

WBSF, Melbourne (Ch. 43)—Blackstar Communications Inc. (John E. Oxendine, et al.) acquired license of WMOD for \$5,000,000 plus a non-compete covenant (1988 Vol. 27:49). Southern Bcstg. Corp. sold station to Asbury Park Press Inc. for \$6,800,000 & 20% interest in assignee (1985).

WIRB, Melbourne (Ch. 56)—George E. Mills Jr., trustee, sold station as WAYK to WMVP Inc. (Robert J. Rich) for \$100,000 (1992).

WCIX, Miami (Ch. 6)—CBS Inc. purchased station from TVX Broadcast Group as an independent for \$59,000,000 (1988 Vol. 28:33, 45). Taft Bcstg. sold its independent stations to TVX Broadcast Group for \$240,000,000 including WTXF, Philadelphia, PA; WDCA-TV, Washington, DC; KTXA(TV), Dallas-Fort Worth, TX & KTXH(TV), Houston, TX (1986-87 Vol. 27:9, 14, 15). Sold to Taft Bcstg. by Coral TV Corp. (General Cinema) for \$61,000,000 plus WGR-TV (now WGRZ-TV), Buffalo, NY (1983).

WDZL, Miami (Ch. 39)—Sold to Renaissance Communications Corp. for \$29,500,000 (1988). Sold to Odyssey TV Inc. by 39 Bcstg. Ltd. for \$11,962,500 (1984 Vol. 24:2).

WHFT, Miami (Ch. 45)—Sold to Trinity Bcstg. by Lester Sumrall Evangelistic Assn. for \$10,000,000 (1980). Sold as WFCB-TV to Lester Sumrall Evangelistic Assn. Inc. by Florida Christian Bcstg. Inc. for \$900,000 (1976 Vol. 16:26).

WLTW, Miami (Ch. 23)—For sale to Perenchio TV & earlier sale to Hallmark Cards Inc., see KWEX-TV San Antonio, TX. Sold as WAJA-TV to Spanish International Communications Corp. for \$1,440,000 (1971) by Coastal Bcstg. System Inc. CP for WGBS-TV sold to Coastal Bcstg. System by Storer Bcstg. for \$250,000 (1967). Acquired by Storer Broadcasting Co. through purchase of CP for WMIN-TV, Miami (Ch. 27) for \$35,409 expenses from E. D. Rivers Sr. and purchase of facilities of WFTL-TV, Fort Lauderdale (Ch. 23) for \$300,000 from Fort Lauderdale Daily News. Shift of Ch. 27 to Ch. 23 approved by FCC Dec. 16, 1954 (1954 Vol. 10:47, 57). WGBS-TV sold studio facilities, and & tower to WPST-TV for \$500,000 and left air April 13, 1957 (1957 Vol. 13:14, 15). Resumed operation as WAJA-TV Nov. 11, 1967.

WPLG, Miami (Ch. 10)—Sold as WLBW-TV to Post-Newsweek Stations for \$18,400,000 by L. B. Wilson Inc. Sale included WCKY(AM), Cincinnati (1969 Vol. 9:10).

WTVJ, Miami (Ch. 4)—Wometco Broadcast Acquisition Corp. (KKR) sold station as a CBS affiliate to General Electric (NBC) for \$270,000,000 (1987 Vol. 26:43; 27:3, 11, 14, 18, 22, 37, 38). Wometco Enterprises Inc. was sold to a group of investors headed by Jerome Kohlberg Jr., Henry R. Kravis, George R. Roberts & Robert I. McDonnell for more than \$1 billion, including assumption of debt (1983-84 Vol. 23:39, 52). Sale included WZZM-TV, Grand Rapids, MI;

WWHT, New York-Newark (now WHSE); WLOS, Asheville, NC; WSNL-TV, Smithtown, NY (now WHSI); KVOS-TV, Bellingham, WA; more than 80% of Wometco Cable TV.

Octagon Bcstg. Co. by Panhandle Bcstg. Co. Inc. for \$2,100,000 (1976 Vol. 16:52).

WPGX, Panama City (Ch. 28)—Proposed sale to Timothy S. Brumlik for \$950,000 was dismissed (1990).

WEAR-TV, Pensacola (Ch. 3)—Takeover of Rollins Communications by Heritage Communications Inc. for approx. \$600,000,000 included WEAR-TV; WPTZ, Plattsburgh, NY; KAUT (now KTLC), Oklahoma City, OK; WCHS-TV, Charleston, WV & cable systems (1986-87 Vol. 26:20). Purchased for \$1,400,000 by Rollins Telecasting Inc. from Charles W. Smith, Mel Wheeler and associates (1959 Vol. 15:14, 19).

WJTC, Pensacola (Ch. 44)—Sold to Mercury Bcstg. Co. Inc. (Van H. Archer III) by Channel 44 Ltd. for \$1,800,000 & \$450,000 non-compete covenant (1992 Vol. 32:24). Sold to Channel 44 Ltd. (Henry O. Vara Jr., principal) by Carmex TV Inc. for \$1,000,000 plus non-compete covenant (1988).

WSUN-TV, St. Petersburg (Ch. 38)—Sold with WSUN(AM) to H. Y. Levinson by City of St. Petersburg for \$1,130,000 (1965-66 Vol. 5:42). License cancelled May 1974.

WWSB, Sarasota (Ch. 40)—Sold as WXLT-TV by Sarasota-Bradenton Florida TV Co. to Southern Broadcast Assoc. Joint Venture for \$40,500,000 including non-compete covenant (1985).

WCTV, Tallahassee (Ch. 6)—See Thomasville, GA.

WTXL-TV, Tallahassee (Ch. 27)—Tallahassee Channel 27 assigned station to Media Venture Management Inc. (Brian E. & Denise L. Cobb) for assumption of liabilities (1993 Vol. 33:19). Previously sold by U.S. Communications Group (Joe Tydings, et al.) to Tallahassee Channel 27 Inc. (Elio Betty & F. Tracy Lavery) for \$5,350,000 (1991). Sold as WECA-TV by E. C. Allen to U.S. Communications Group Inc. for \$3,800,000 (1983-84).

WFLA-TV, Tampa (Ch. 8)—Control (50.098%) sold in deal in which stock in Tribune Co. held by trustees under will of John Stewart Bryan was turned over to Richmond Newspapers for \$17,500,000. Also affected were radios WFLA-AM-FM and Tampa Tribune and Times (1965 Vol. 5:48).

WFTS, Tampa (Ch. 28)—Sold to Scripps Howard Bcstg. Co. for \$30,000,000 (1985 Vol. 25:30). Sold to Capital Cities Communications Inc. by Ian Wheeler, et al., for \$28,000,000 plus \$1,450,000 non-compete covenant & \$650,000 consulting agreement (1984 Vol. 24:17).

WTSP, Tampa-St. Petersburg (Ch. 10)—For sale to Great American Bcstg., see WBRC-TV, Birmingham, AL. For sale to Taft Television & Radio Co. Inc. by Gulf Broadcast, see KTSP-TV, Phoenix, AZ. Rahall Communications which owned station as WLCY-TV merged into Gulf United Corp. in stock transaction valued at more than \$30 million (1977 Vol. 17:35). Included in merger were WKAP, Allentown, PA; WNNR, Beckley, WV; WNQE & WFBQ(FM), Indianapolis.

WTVT, Tampa (Ch. 13)—For ownership reorganization, see WJBK-TV, Detroit, MI (1993). Gaylord Bcstg. Co. sold station to

Gillett Group Inc. & Clarence V. McKee for \$365,000,000 (1987 Vol. 27:11, 29). Purchased for \$3,500,000 plus assumption of \$491,490 liabilities by WKY Radiophone Co., now Gaylord Broadcasting Co., from ex-Gov. Ooyle E. Carlton-Walter Tison interests (1956 Vol. 12:26, 29).

WPBF, Tequesta-West Palm Beach (Ch. 25)—Phipps-Potamkin Investments sold 49% interest in station to Victor Potamkin, et al., for \$4,600,000 (1990).

WPEC, West Palm Beach (Ch. 12)—Sold as WEAT-TV to PEC Communications by Gardens Bcstg. for \$3,527,716 (1973). Sold with WEAT to Gardens Bcstg. Co. (100% owned by American Industries Inc., John O. MacArthur, pres.) for \$2,100,000 by Rex Rand and Bert Lebhar (1963-64 Vol. 4:9). Previously optioned with radio WEAT to Palm Beach TV Co. Inc. (Rex Rand's WINZ, Miami, 80%; Bertram Lebhar, 20%, with option for 5% more from WINZ) for \$600,000 by RKO Teleradio Pictures (1957 Vol. 13:12, 20). RKO Teleradio had acquired properties from J. Robert Meachem for \$194,000 (1955 Vol. 11:27, 31).

WPTV, West Palm Beach (Ch. 5)—Sold to Scripps-Howard Radio Inc. (now Scripps Howard Bcstg. Co.) by John H. Phipps for \$2,000,000 (1961-62 Vol. 17:34; 1:4). Phipps purchased station as WJNO-TV for \$880,000, including approximately \$300,000 in liabilities from radio WJNO (50%); Theodore Granik (21%); William H. Cook (21%), et al. (1956 Vol. 12:40).

Georgia

WFXL, Albany (Ch. 31)—Proposed sale to TV 57 Live Oak-Gainesville Inc. for \$1,400,000 was dismissed by FCC 1993. Timothy S. Brumlik's proposed sale of controlling interest to Manuel Cantu for \$1,100,000 was granted by FCC 2-10-93 but has been rescinded (1991 Vol. 31:31, 40). Sold as WTSG by Gordon Communications Co. to NewSouth Bcstg. Inc. (Michael H. Male, Lori Antoniak & Peggy Young Antoniak) for \$2,000,000 (1987). Brumlik acquired control from M. Hale in 1988.

WAGA-TV, Atlanta (Ch. 5)—For 1993 reorganization, see WJBK-TV, Detroit, MI. For sale to Gillett Communications Inc. (1987) & proposed sale by Storer Communications to Lorimar Productions, see WSBK-TV Boston, MA (1986).

WATL, Atlanta (Ch. 36)—Renaissance Communications purchased station from Chase Communications along with WTIC-TV, Hartford, CT, KOVR(TV), Denver, CO & WXIN(TV) Indianapolis then spun off WATL to Fox Television Stations Inc. for \$60,000,000 (1992-93 Vol. 32:38; 33:6). Sold by Atlin Communications (Outlet Communications) to Chase Communications Inc. for \$120 million (1989-1990 Vol. 29:33; 30:13). Sale included WXIN(TV), Indianapolis, IN & WTOP(AM) & WASH-FM, Washington, DC (1989-1990 Vol. 29:33). For leveraged buyout by Bruce Sundlun, et al., see WJAR, Providence, RI. Sold to Outlet Communications Inc. by ATL Acquisition Corp. & O. R. Jones for \$27,000,000 including \$1,635,000 covenant not to compete (1984-85 Vol. 24:28; 25:1). Off-air station sold to Briarcliff Communications Group by U. S. Communications for \$23,500. Control of CP as WMBO-TV sold to U. S. Communi-

cations Corp. by O. H. Overmyer Communications Corp. For details, see WPHL-TV, Philadelphia. CP for off-air station (as WATL-TV) sold to O. H. Overmyer Communications Co. by Robert W. Rounsaville for \$100,000 (1964-65 Vol. 4:33; 5:20).

WGNX, Atlanta (Ch. 46)—Sold as WANX-TV to Tribune Bcstg. Co. by CBN Continental Bcstg. Network for \$32,000,000 (1983 Vol. 23:31).

WTBS, Atlanta (Ch. 17)—Sold to R. E. Turner by Jack M. Rice (1969).

WVEU, Atlanta (Ch. 69)—Sale by Broadcast Corp. of Georgia to Silver King Bcstg. for \$13,000,000 plus non-compete covenant was approved by FCC but not consummated (1989 Vol. 29:11).

WXIA-TV, Atlanta (Ch. 11)—For merger of Combined Communications with Gannett Co., see KPNX, Phoenix, AZ. Merger with Combined Communications (1973-74 Vol. 13:5; 14:2) for stock shares approved by FCC Jan. 1974. Sold as WAI-TV to Jupiter Bcstg. Co. of Georgia for approx. \$12,892,000 in merger with Pacific & Southern Bcstg. Co. Inc. Jupiter Bcstg., surviving corp., later changed name to Pacific & Southern Bcstg. Co. Inc. (1967 Vol. 7:45, 47). Sold with WIBC-AM-FM, Indianapolis to Pacific & Southern Bcstg. Co. for \$15,000,000 by Richard Fairbanks & family (1966 Vol. 6:46). Sold as WLWA by Crosley Broadcasting Corp. for \$3,420,000 to owners of WIBC(AM), Indianapolis, in return for dropping claims for Crosley's WLWI, Indianapolis (1962 Vol. 2:25, 37, 38). Earlier purchased as WLTV by Crosley (Avco) for \$1,500,000 from local group comprising Broadcasting Inc. (1952 Vol. 8:51; 9:5, 7). Broadcasting Inc. acquired station for \$525,000 when CP for WCON-TV was sold by Atlanta Constitution when it merged with Atlanta Journal and Journal retained Ch. 2 for WSB-TV (1951 Vol. 7:32, 34, 38, 39).

WAGT, Augusta (Ch. 26)—Sold as WATU-TV to Schurz Communications Inc. by J. Thomas Jones & Francis Hanks Robertson for \$5,000,000 (1980).

WJBF, Augusta (Ch. 6)—For sale to Pegasus Bcstg. & subsequent transfer to General Electric Capital Corp., see KSCH-TV, Stockton-Sacramento, CA. For leveraged buyout of SFN Companies Inc., see WFTV, Orlando, FL. Western Bcstg. was sold to SFN Companies Inc. for \$116 million (1984 Vol. 24:3, 26). Sale included WTVM(TV), Columbus, GA; WAPA-TV, San Juan, PR & 3 Montana radio stations. Sold to Western Bcstg. Co. by J. B. Fuqua, et al., for \$25,000,000 including covenant not to compete (1980).

WRDW-TV, Augusta (Ch. 12)—For sale to Ziff Corp. and later sale by Ziff, see WTDV-TV, Steubenville, OH. Friendly Group sold licensee WPIT Inc., which also owned WPIT(AM), Pittsburgh, PA and WSOL(AM), Tampa, FL to United Printers & Publishers Inc. (Rust Craft Greeting Cards) for \$1,350,000 (1961 Vol. 17:36). Sold to the WPIT Inc. (Friendly Group) for over \$1,500,000 by Southeastern Newspapers Inc., which also sold WROW(AM) to Roy W. Harris group (1959 Vol. 16:6, 17). Southeastern Newspapers acquired WROW-TV-AM for about \$600,000 plus assumption of some \$400,000 in liabilities from group headed by Grover C. Maxwell & Allen M. Woodall (1955-56 Vol. 11:48; 12:7). Note:

WEVU, Naples-Fort Myers (Ch. 26)—FCVS Communications is selling to Elcom of Florida Inc. (Ellis Communications & Kelso Partners IV) with stations WACH(TV), Columbia, SC & WKCH-TV, Knoxville, TN for \$8,000,000 and \$2,000,000 non-compete covenant (1993 Vol. 33:35). Sold by Calocsa Television Corp. (Home News Publishing Co.) to FCVS Communications (E. Craig Coates Jr.) for \$4,650,000 (1992). Sold by Gulfshore Television Corp. to Home News Publishing Co. for \$2,770,000 plus \$780,000 consultancy contract (1978).

WOGX, Ocala (Ch. 51)—Wabash Valley Bcstg. purchased station as WBSP from Big Sun Television for \$7,010,000 & non-compete covenant (1986).

WCPX-TV, Orlando (Ch. 6)—Sold by Outlet (Seaward) to First Media Corp. for \$200 million (1986 Vol. 26:12). Included in \$617,500,000 sale by Rockefeller Group to Seaward Acquisition, see KOVR, Stockton-Sacramento, CA (1986). For sale to Wesray Capital Corp. by Rockefeller Group, see WJAR, Providence, RI. Sold as WOBO-TV with WDBO-AM-FM to The Outlet Co. for \$6,100,000 by the trustees for the estate of William S. Cherry Jr. (75%) and 3 minority stockholders (1963 Vol. 3:15, 29). Stations previously sold for \$3,000,000 to firm controlled by William Cherry; selling group was headed by Harold P. Danforth (1957 Vol. 13:14, 19).

WFTV, Orlando (Ch. 9)—Sold to Cox Enterprises Inc. by SFN Communications for \$185,000,000 (1985 Vol. 25:23). SFN Companies Inc. was acquired by affiliates of E. M. Warburg, Pincus & Co. Inc. and Hallmark Cards Inc. in a \$425 million leveraged buyout. Sale included WJBF, Augusta, GA; WTVM, Columbus, GA; WAPA-TV, San Juan, PR & three Montana radio stations (1984-85 Vol. 24:26, 35). Sold by Ch. 9 of Orlando to SFN Bcstg. Co. for \$125,000,000 (1984 Vol. 24:9). Joseph L. Brechner boosted holdings when station was using WLDF-TV call from 17% to 41.67% (working control) by acquiring 24.6% from John W. Kluge for \$350,000 (1959-60 Vol. 15:42; 16:1). Note: Station operated under an interim grant to applicants for permanent authorization until settlement agreement was approved by FCC (1981).

WOFL, Orlando (Ch. 35)—Meredith Corp., 40% owner, bought remaining 60% from Lawrence H. Rogers II, et al., for \$16,000,000 (1983). Sold as off-air WBSW-TV to Omega Communications Inc. for \$1,120,000 (1979 Vol. 19:28).

WJHG-TV, Panama City (Ch. 7)—Sold as WJOM for \$340,000 to owners of WALB-TV, Albany, GA by Mel Wheeler (1960 Vol. 16:21, 28). Wheeler, who originally owned 4% with his wife, acquired remaining 96% from J. O. Manly for \$60,000 (1957 Vol. 13:43, 47).

WMBB, Panama City (Ch. 13)—Sold by Buford Television to Spartan Radiocasting Co. for \$7,900,000 plus \$2,500,000 covenant not to compete (1990). Octagon Bcstg. Co. sold station to Buford Group Inc. for \$12,000,000 (1986). Sold as WOTB to

Sales & Transfers—Georgia

See sale of WTOV-TV, Steubenville, OH for transfers of Friendly stations to United Printers & Publishers.

WTLH, Bainbridge (Ch. 49)—Sold by NewSouth Television Corp. to General Management Consultants Inc. (Paul Lansat) for \$654,100 (1990).

WLTZ, Columbus (Ch. 38)—Sold as WYEA-TV to J. C. Lewis Jr. for \$3,250,000 including non-compete covenant by American Family Corp. (1981). Previously sold by Gala Bcstg. Co., David Rothschild II, J. Kyle Spencer, S. Douglas Smith & John H. Swift to American Eagle Bcstg. Co. (American Family Corp.) for \$3,000,000 (1978).

WRBL, Columbus (Ch. 3)—Sold by Malcolm I. Glazer to Riverdale Media Corp. (Simon P. Gourdine) & ML Media Partners for \$60,000,000 including covenant not to compete. Sale included WTWO(TV), Terre Haute, IN & KQTV(TV), St. Joseph, MO (1990 Vol. 30:8, 26). Sold by executors of James W. Woodruff Jr. estate to Avant Development Corp. (Malcolm I. Glazer) for \$7,000,000 (1978). Previously sold with WRBL-AM-FM by R. W. Page Corp. to J. W. Woodruff Jr. for \$2,244,003 (1972).

WTVM, Columbus (Ch. 9)—Sold to American Family Corp. by Pegasus Bcstg. for \$45,000,000 (1989). For sale to Pegasus Bcstg., see KSCH-TV, Stockton-Sacramento, CA. For sale of SFN Companies, see WFTV, Orlando. For sale of Western Bcstg. to SFN, see WJBF, Augusta, GA. Sold to Western Bcstg. by Fuqua Industries for \$19,500,000 including covenant not to compete (1980). Sold with WTVC(TV), Chattanooga (plus about 140 theaters, other property) by Martin Theatres to Fuqua Industries for approximately \$19,000,000 in Fuqua stock (1968).

WXTX, Columbus (Ch. 54)—Sold by Donald Kent, et al., to John D. Pezold for \$2,832,522 including covenant not to compete (1989).

WMAZ-TV, Macon (Ch. 13)—Transferred to Multimedia Inc. in 1967. Previously sold with WMAZ-AM-FM for \$2,094,750 to WMRC Inc. (Southeastern Bcstg. Corp.) by George P. Rankin Jr. and associates (1962-63 Vol. 3:2, 11).

WMGT, Macon (Ch. 41)—Sold as WCWB-TV by Bibb TV Inc. to Morris Network Inc. for \$2,800,000 (1978). Sold to Bibb TV Inc. (F. E. Busby, E. Lanier Finch, et al.) by WTVY Inc. for \$800,000 (1974).

WROM-TV, Rome (Ch. 9)—See WTVG, Chattanooga, TN.

■ **WSAV-TV, Savannah (Ch. 3)**—New Vision Communications Inc. (G. Woodward Stover II, et al.) purchased station from News-Press & Gazette Co. along with KOLD-TV, Tucson, AZ, WECT(TV), Wilmington, NC, WHLT(TV), Hattiesburg & WJTV Jackson, MS; KABY-TV, Aberdeen, KPRY-TV, Pierre & KSFY-TV, Sioux Falls, SD for \$88,000,000 & \$22,000,000 non-compete covenant (1993 Vol. 33:28). Sold to News-Press & Gazette Co., St. Joseph, MO by WSAV Inc. for \$4,750,000 (1976 Vol. 16:27).

WTOC-TV, Savannah (Ch. 11)—Sold by William T. Knight, et al., to American Family Corp. for \$6,250,000 (1979).

WCTV, Thomasville-Tallahassee, FL (Ch. 6)—CP acquired for \$88,700 by John H. Phipps from E. D. Rivers Sr. (1955 Vol. 11:5, 20).

Hawaii

KGMD-TV, Hilo (Ch. 9)—Sold by H&W Communications to Lee Enterprises Inc. for \$10,000 (1985).

KHAW-TV, Hilo (Ch. 11)—Sold to Burnham Bcstg. by McCoy Bcstg. (1979).

KHBC-TV, Hilo (Ch. 2)—For sale to Providence Journal Co. see KING-TV, Seattle, WA. King Bcstg. Co. purchased station from William N. Evans for \$300,000 (1988). Hilo Bcstg. Corp. sold station to William N. Evans for \$325,000 (1987). Sold as KOHA-TV by Oceanic Bcstg. to Hilo Bcstg. Corp. for undisclosed amount (1986).

KHVO, Hilo (Ch. 13)—For latest sale information, see KITV, Honolulu, HI. For transfer from Starr Bcstg. to Shamrock Bcstg. Inc., see WTVQ-TV, Lexington, KY.

KFVE, Honolulu (Ch. 5)—Ka'ikena Lani TV Corp. entered into a joint venture with Western Systems Inc. for \$2,985,000 (1990).

KGMB, Honolulu (Ch. 9)—Sold to Lee Enterprises Inc. by Heffel Bcstg. Honolulu Inc. for \$10,500,000 (1976 Vol. 16:37). Control transferred from Standard Corp. to Heffel Bcstg. (1972). Sold with KGMB(AM) and satellites KHBC-TV, Hilo and KMAU-TV, Wailuku (now KGMV) to Pacific Bcstg. (wholly-owned by Standard Corp., KUTV, Salt Lake City) for \$2,500,000 by Honolulu Star-Bulletin (Hawaii Publishing Holding Corp.) (1964-65 Vol. 4:42; 5:19). Satellite KMAU-TV, Wailuku (now KGMV) sold to local interests in separate transaction (1964). Controlling interest in station sold to Hawaii Publishing Holding Corp. by executors of estate of Wallace Rider Farrington for \$11,130,000, including AM and satellites (1961-62 Vol. 1:13; 2:13). Farrington's Honolulu Star Bulletin had acquired full control of licensee Hawaiian Bcstg. System by purchasing 75.45% from Hialand Development Corp. for \$2,250,000. Hialand acquired Hawaiian Bcstg. stock when it purchased theater-real estate operator Consolidated Amusement Co. for \$8,000,000 (1958 Vol. 14:40, 46). Earlier, Consolidated had increased its stock in stations to 75.45% paying Mormon Church \$125,000 for its 6.73% after FCC directed latter to sell one of its holdings under multiple ownership rule (1962).

KHNL, Honolulu (Ch. 13)—For sale to Providence Journal Co. see KING-TV, Seattle, WA. Sold to King Bcstg. Co. by Hawaii-Nippon Communications for \$20 million (1986). Sold as KIKU-TV by Richard Eaton to Hawaii-Nippon Communications for \$2,700,000 (1979). Sold as KTRG-TV to United Broadcasting by David Watumull and associates for \$700,000 (1966 Vol. 6:3, 40).

KHON-TV, Honolulu (Ch. 2)—Sold to Burnham Bcstg. Co. with satellite KAIL-TV, Wailuku & translators for \$47,500,000 (1985 Vol. 25:6). Sold to Des Moines Register & Tribune for \$27,000,000 (1979). Sale included KHAW-TV, Hilo; KAIL-TV, Wailuku; KLAJ & KPPL(FM), Lakewood, CO; KYXI, Oregon City & KGON(FM), Portland,

OR. Control transferred from Pacific & Southern Bcstg. Co. to McCoy Bcstg. Co. in corporate separation (1979). Merger with Jupiter Bcstg. of Georgia Inc. the surviving corp. approved Nov. 15, 1967 (1967 Vol. 7:45, 47). Jupiter Bcstg. later changed name to Pacific & Southern Bcstg. Co. FCC May 26, 1967 approved assignment of license to Pacific & Southern Bcstg. Co. Inc. in merger which included KHAW-TV, Hilo and KAIL-TV, Wailuku. Previously sold as KONA with satellites for \$3,000,000 to Communications Honolulu Ltd. by Honolulu Advertiser and John D. Keating (1964 Vol. 4:24). Transferred to new company, 50% owned by Honolulu Advertiser and 50% by J. Elroy McCaw & John D. Keating by Herbert M. Richards group with proviso that KPOA(AM) be sold (1953 Vol. 9:13). Note: Keating had acquired McCaw's 25% interest in KONA as part of \$2,000,000 deal in which he also acquired 100% of KDAY(AM), Santa Monica, CA (1959 Vol. 15:13).

KIKU, Honolulu (Ch. 20)—Honolulu Family TV Ltd. (Media Central Inc.) sold KHAI-TV to KSCI Holding Inc., a holding company comprised of Aliza Corp. & Equity Linked Investors L.P., for \$1,750,000 plus covenant not to compete (1989).

KITV, Honolulu (Ch. 4)—Tak Communications proposed sale of 60% of station, KHVO, Hilo & KMAU, Wailuku to Ltd. partnership including Anthony Cassara for \$40,000,000 was dismissed by FCC (1989 Vol. 29:29). Tak Communications (Sharad Tak) bought KHVO, Hilo & KMAU, Wailuku, HI with KITV from Shamrock Bcstg. for \$50 million (1986 Vol. 26:46). For sale to Shamrock Bcstg. Inc., see WTVQ-TV, Lexington, KY. Previously sold as KHVV-TV by Western Telestations Inc. to Starr Bcstg. Group Inc. for \$4,000,000 (1972 Vol. 12:47). Sold with radio KHVH and satellite KHVO, Hilo and 5 translators to Western Telestations for \$4,000,000 by Kaiser Industries Corp. (1964 Vol. 4:41, 51). Transferred from licensee Kaiser Hawaiian Village TV Inc. (Henry J. Kaiser Co.) to Kaiser Industries Corp. for \$1,297,274. Licensee then liquidated. Purchased as KULA-TV by Henry J. Kaiser for \$685,000 from Albert Zugsmith interests, with Kaiser dropping Ch. 13, on which KHVV-TV had been operating (1958 Vol. 14:19, 24, 28). Previously, Zugsmith group acquired KULA-TV with radio KULA for \$600,000 from American Broadcasting Stations Inc. and Dolph-Petty Broadcasting Co. (1955-56 Vol. 11:46; 12:2).

KOBN, Honolulu (Ch. 26)—Mauna Kea Bcstg. sold station as KMGT to Oceania Bcstg. Network Inc. (Christopher Racine, et al.) for \$4,300,000 including KLEI (then KVHF), Kailua-Kona (1989).

KLEI, Kailua-Kona (Ch. 6)—For sale to Oceania Bcstg. as KVHF, see KOBN, Honolulu.

KGMV, Wailuku (Ch. 3)—Heffel Bcstg. sold station to Lee Enterprises Inc. for \$10,000 (1985). Sold as KMAU-TV by John S. Young Assoc. Inc. to Heffel Bcstg. Inc. for \$110,000 & covenant not to compete. Turned over to John S. Young Assoc. Inc., which leased equipment for \$1500 monthly from Pacific Bcstg. Corp. (1964-65 Vol. 4:42; 5:19).

KMAU, Wailuku (Ch. 12)—For details of latest sale, see KITV, Honolulu, HI. For sale to Shamrock Bcstg. Inc., see WTVQ-TV,

Lexington, KY. Sold as KMM-TV by Maui Publishing Co. Ltd. to Western Telestations Inc. for \$70,000 (1977).

KOGG, Wailuku (Ch. 15)—For sale to Providence Journal Co. see KING-TV, Seattle, WA.

Idaho

KBCI-TV, Boise (Ch. 2)—Sold by Boise Valley Bcstg. Inc. to Eugene TV Inc., licensee of KVAL-TV, Eugene, OR, for \$1,900,000 (1976).

KTVB, Boise (Ch. 7)—For sale to Providence Journal Co., see KING-TV, Seattle, WA. Sold to King Bcstg. Co. by Georgia M. Davidson, et al., for \$14,000,000 (1979 Vol. 19:41).

KIDK, Idaho Falls (Ch. 3)—Price Bcstg. Co. sold station to Retlaw Enterprises Inc. (Lillian B. Disney, et al.) for \$6,800,000 (1987). Sold as KID-TV to Price Bcstg. Co. by Lucille J. Ricks, et al. for \$4,000,000 (1984).

KIFI-TV, Idaho Falls (Ch. 8)—J. Robb Brady & Rose Anna Keller sold controlling interest for \$1,470,000 to Marion Brady (1988).

KLEW-TV, Lewiston (Ch. 3)—Sold with KIMA-TV, Yakima & KEPR-TV Pasco, both WA, by Cascade Bcstg. to Filmways for undisclosed amount of convertible preferred stock (1968 Vol. 8:40). For later sales, see KIMA-TV.

KIVI, Nampa (Ch. 6)—Sold to Sawtooth Communications Inc. (Evening Post Publishing Co.) by Futura Communications Corp. for \$4,500,000; \$1,250,000 for land & buildings; \$1,750,000 for covenant not to compete and consulting agreement (1981).

KTRV, Nampa (Ch. 12)—Sold to Toledo Blade Co. by Peyton Bcstg. Ltd. for \$4.9 million & assumption of \$1.7 million in lease obligations (1985 Vol. 25:9).

KPVI, Pocatello (Ch. 6)—Sold to Ambassador Media Corp. by Futura Corp. (Robert V. Hansberger, et al.) for \$2,700,000 plus \$500,000 for covenant not to compete (1983). Sold by Eastern Idaho TV Corp. to Futura Titanium Corp. for \$146,200 plus \$509,650 in subordinated notes (1977).

KTLE, Pocatello (Ch. 6)—65% interest sold in KBLI Inc., licensee of KTLE and KBLI(AM) Blackfoot, ID to Alex Gold (33%) & Harry Wallerstein (32%) for \$45,200 by Granite District Radio Bcstg. Co., which retained a 35% interest (1961 Vol. 17:37). Left air Feb. 12, 1964. Resumed operation intermittently July 1967. License cancelled 1971.

KMVT, Twin Falls (Ch. 11)—Western Bcstg. Co. sold station to Root Co. for \$11,400,000 (1983-84 Vol. 23:44). Sold to KMSS-TV Inc. (Dale Moore) by KLIX Corp. (Glasmann) for \$883,000 (1970). Previously, 25% held jointly by Frank C., Carman and Grant Wrathall, as KLIX-TV, was acquired by A. L. Glasmann family (Ogden Standard Examiner); for details see sale of KUTV, Salt Lake City.

Illinois

WEHS-TV, Aurora-Chicago (Ch. 60)—Sold as WPWR-TV by Metrowest Corp. to Silver King Bcstg. (Home Shopping Network) for \$25,000,000 including non-competitive covenant (1986 Vol. 26:44).

WBLN, Bloomington (Ch. 15)—Sold for token \$1 and assumption of some \$200,000 in liabilities to Worth S. Rough by Cecil W. Roberts (1955 Vol. 11:26, 29). Note: Re-summed operation Dec. 1, 1957 after financial reorganization and sale of stock which reduced Rough's holdings to 12% (1957 Vol. 13:51). CP cancelled in 1964.

WYZZ-TV, Bloomington-Normal-Peoria (Ch. 43)—Bloomington Comco acquired station as WBLN from Midwest TV Assoc. for \$30,000 & assumption of \$775,000 debt (1985). Previous sale to Orion Broadcast Group by Midwest TV Assoc. for \$780,000 & assumption of \$3.46 million debt was approved but not consummated (1984 Vol. 24:33). Sold by Grace Communications Corp. to Midwest TV Associates for \$1,907,000 (1983).

WBBM-TV, Chicago (Ch. 2)—Purchased (as WBKB) by CBS for \$6,000,000 from newly merged ABC-United Paramount (1951-53 Vol. 7:21; 8:28, 46; 9:7).

WBBS-TV, Chicago (Ch. 60)—Purchased from HATCO-60 by Metrowest Corp. which operated part time on same channel for \$11,000,000 & \$2 million non-competitive covenant (1985-86); separate operations subsequently combined as WPWR-TV (now WEHS), Aurora, IL.

WFLD, Chicago (Ch. 32)—For sale by Metromedia to News America TV Inc., see WNYW, New York, NY. Sold by Field Communications to Metromedia for \$136,000,000 (1982 Vol. 22:23, 35, 47). Kaiser Bcstg. Corp.'s 77.5% sold to Field Communications Corp. for \$42,625,000. Sale included equivalent interest in KBHK-TV, San Francisco; WLVI-TV, Cambridge, MA; WKBD-TV, Detroit & WKBS-TV, Philadelphia, PA-Burlington, NJ (1977). Previously, Field Communications, 50% owner, bought remaining 50% from the Dubinsky group, H & E Balaban Corp., et al., for \$2,500,000 (1970). Merger of Kaiser Bcstg. & Field Communications approved by FCC May 9, 1973 (1972-73 Vol. 12:32; 13:18).

WLS-TV, Chicago (Ch. 7)—See WABC-TV, New York, NY.

WMAQ-TV, Chicago (Ch. 5)—See WNBC, New York, NY.

WSNS-TV, Chicago (Ch. 44)—Oak Industries Inc. bought 24.5% interest for \$7,350,000 (plus or minus 49% of total assets compared with total liabilities) with agreement to obtain 49% of Harriscope of Chicago Inc., 50% owner (1980 Vol. 20:11). Note: FCC decision to deny license renewal was reversed after settlement reached (1990-93 Vol. 30:16, 39; 31:30; 33:16).

WICD, Danville (Ch. 24)—Sold as WDAN-TV to Plains Television Corp. for \$75,000, plus \$1500 monthly lease for 5 years, by Gannett Publishing Co. (1960 Vol. 16:26, 31). Left air Aug. 14, 1967.

WAND, Decatur (Ch. 17)—For McCaw takeover of LINBcstg., see KXAN-TV, Austin, TX (1989). Sold as WTVP to LIN Bcstg. for \$2,000,000 by Metromedia (1965 Vol. 5:41, 42, 52). Previously sold to Metropolitan Bcstg. Co. for \$494,400 by George A. Bolas and associates (1960 Vol. 16:3, 15, 40). Bolas group acquired WTVP from W. L. Shellabarger and associates for \$200,000 plus \$100,000 lease on real estate with option to buy after 5 years for \$225,000. As result of this transaction, Shellabarger retained approximately 5% stock interest.

WSIL-TV, Harrisburg (Ch. 3)—Sold with KPOB-TV, Poplar Bluff, MO to Mel Wheeler Inc. for \$6,600,000 (1983). Macaulay G. Nicholes, John W. Kirby, et al., bought station with KPOB-TV, Poplar Bluff, MO, from O. L. Turner for \$2,163,611 & approximately 70% of WEBQ-AM-FM, Harrisburg (1981 Vol. 21:14). O. L. Turner, Mildred B. Turner, Belle T., Choate & Lynn Turner bought 75% of stock, increasing holdings to 100%, for \$317,594.46 (1977). Previously, 25% interest sold by C. O. Farrar to O. L. Turner for \$260,000 (1973). Sale included same interest in KPOB-TV (Ch. 15), Poplar Bluff, MO.

WGBO-TV, Joliet (Ch. 66)—Sold as WFBM to Grant Bcstg. by Focus Bcstg. for \$2,000,000 cash & \$7,000,000 loan agreement (1985).

WTCT, Marion (Ch. 27)—Dennis F. Doelitzsch sold station as WDDD-TV to Tri-State Christian TV for \$1,200,000 (1983-84).

WQAD-TV, Moline (Ch. 8)—New York Times acquired station for approx. \$25,300,000 & non-competitive covenant (1985 Vol 25:5, 6, 12). Sold by Moline TV Corp. to Quad-Cities Communications Corp. (Des Moines Register and Tribune Co.) for \$10,000,000 (1977).

WCEE, Mount Vernon (Ch. 13)—Sold to Robert W. Sudbrink by Pyramid Bcstg. for \$3,600,000 (1985).

WEEK-TV, Peoria (Ch. 25)—Sold to Granite Bcstg. Corp. (W. D. Comwell & Stuart J. Beck) by Price Communications for \$30,000,000 (1988 Vol. 28:22; 26). Price Communications purchased station with KRCG(TV), Jefferson City, MO for \$28,000,000 from LDJ Group (1984 Vol. 24:36). Sold with satellite WEEQ-TV, La Salle, IL (which left air Aug. 1, 1972) for \$2,938,650 by West Central Bcstg. Co. to Mid-America TV Co., a wholly owned subsidiary of Kansas City Southern Industries (1966 Vol. 6:29).

WHOI, Peoria (Ch. 19)—Paul A. Brissette acquired control from Adams Communications for \$200 million plus assumption of debt. Included were WWLP(TV), Springfield, MA; WILX-TV, Lansing, MI; KOSA-TV, Odesa & KAUZ-TV, Wichita Falls, TX; WTRF-TV, Wheeling, WV; WMTV, Madison & WSAW-TV, Wausau, WI (1992). For sale to Wesray Communications & subsequent purchase by Adams Communications, see WSAW-TV, Wausau, WI. Sold as WIRL-TV to Forward Communications for \$2,750,000 (1971 Vol. 10:13). Previously sold as WTVH to radio WIRL, Peoria (Mid-America Media Inc.) by Metropolitan Bcstg. Corp. for \$2,000,000 (1965 Vol. 5:14). Metropolitan Bcstg. Corp. purchased station from Peoria Journal Star Inc. for \$600,000 (1959-60 Vol. 15:43; 16:1). Peoria Journal Star Inc. purchased TV

with radio WTVH (later sold) from Hugh R. Norman (52%) and L. W. Hicks (36%) for \$55,000 cash plus assumption of obligations totaling \$155,000 (1954 Vol. 10:13, 14, 18).

WMBD-TV, Peoria (Ch. 31)—Sold with WMBD(AM) to Midwest TV Inc. (WCIA, Champaign, IL) for \$1,750,000 by John E. Fetzer and Charles C. Caley, with Caley getting additional \$225,000 over 8-year period (1960 Vol. 16:13, 25).

WIFR, Freeport-Rockford (Ch. 23)—Sold with WHSV-TV, Harrisonburg, VA and WBNB-TV, Charlotte Amalie, VI by Worrell Television to Benedek Bcstg. for \$40,000,000 (1986 Vol. 26:39). Sold as WCEE-TV by General Media Corp. to Rockford Bcstg. Inc. (Worrell Television) for \$3,870,000 plus \$30,000 for microwave transmission subsidiary (1976 Vol. 16:39).

WQRF-TV, Rockford (Ch. 39)—Family Group Ltd. IV sold station to Petracom Inc. (Henry A. Ash) for \$2,000,000 (1989). Sold by Orion Broadcast Group to Communications Investment Corp. (Ian N. Wheeler, Henry Ash, John Grant, et al.) for approx. \$1,650,000 and assumption of \$2 million debt (1986 Vol. 26:22). Sold to Orion Broadcast Group Inc. by Lloyd Hearing Aid Corp. for \$4,000,000 (1983).

WREX-TV, Rockford (Ch. 13)—WREX Assoc. (ML Media Partners, Ltd. Partnership) purchased station from Gilmore Bcstg. Corp. for \$18,000,000 plus \$2,250,000 non-competitive covenant (1987 Vol. 27:26). Sale by Gilmore Bcstg. Corp. to Heritage Bcstg. for \$21,000,000 & non-competitive covenant was never consummated (1985 Vol. 25:24). Sold by Gannett Co. to Gilmore Bcstg. for \$6,850,000 (1968 Vol. 8:50). Sold to WREX-TV Inc. (Gannett Co. subsidiary) for \$3,420,000 by Greater Rockford Television Inc. (1963).

WHBF-TV, Rock Island (Ch. 4)—Rock Island Bcstg. sold station to Citadel Communications for \$20,000,000 & \$1 million non-competitive covenant (1986 Vol. 27:12).

WRSP-TV Springfield (Ch. 55)—Sold as WBHW by Will F. Wingerter, et al., to Cy N. Bahakel for \$733,918 (1982).

WICS, Springfield (Ch. 20)—Sold to Guy Gannett Bcstg. Services for \$18,000,000 (1984-85). Sold by Plains TV Corp. to North American Bcstg. Co. (Steven J. Kumble & Larry H. Israel, principals) for \$10,700,000 (1979 Vol. 19:16).

WCCU, Urbana (Ch. 27)—Urbana Channel 27 Inc. sold station to Cy N. Bahakel for \$1,169,100 plus assumption of liabilities (1988).

WBBS-TV, West Chicago (Ch. 60)—See Chicago.

Indiana

WINM, Angola (Ch. 63)—Station sold by Tri-State Bcstg. Corp. to Tri-State Christian TV Inc., a non-profit corp. directed by Garth & Christina Coonce, for \$400,000 (1991). Sold as WBKZ by James A. Chase to non-profit corp. Manna for Modern Man Ministries Inc. for \$300,000 (1985). Left air Jan. 1985. Returned to air June 11, 1988.

WTTV, Bloomington-Indianapolis (Ch. 4)—Capitol Bcstg. sold with satellite WTTK, Kokomo to Atlantic Bcstg. Co. (now Better Communications Inc.) for \$33,000,000 (1991 Vol. 31:18). Capitol Bcstg. Co. Inc. purchased station for \$67,000,000 after Tel-Am Holdings Inc. filed for bankruptcy (1988). Station sale to E. M. Warburg, Pincus & Co. for approx. \$65,000,000 from Tel-Am Debtor-in-Possession was never consummated (1987 Vol. 27:42). Tel-Am Associates Ltd. Partnership bought station from Teleco Indiana Inc. for \$73,000,000 (1983-84). Sold to Teleco Indiana Inc. by Sarkes Tarzian Inc. for \$26,000,000 plus expenses to achieve circular polarization, not to exceed \$550,000 (1977 Vol. 17:29).

WSJV, Elkhart-South Bend (Ch. 28)—Sold to Quincy Newspapers Inc. by Truth Publishing Co. (John F. Dille Jr., et al.) for \$3,200,000 (1974).

WEHT, Evansville (Ch. 25)—Sold with KGUN(TV), Tucson, AZ to Gilmore Bcstg. Corp. of Arizona (55%) & Gilmore Bcstg. Corp. of Indiana (45%) for \$4,200,000 by Henry S. Hilberg and associates (1964 Vol. 4:16, 29). Hilberg group purchased WEHT with Evansville radio WEOA for \$820,000 from Malco Theatres Inc. (1956 Vol. 12:35, 37, 43).

WEVV, Evansville (Ch. 44)—Raiph C. Wilson Jr. bought station from Ohio Valley TV Inc. for \$3,100,000 & assumption of \$1,260,000 debt (1985).

WFIE-TV, Evansville (Ch. 14)—For sale to Cosmos Bcstg. Co. by Orion Bcstg., see WAVE(TV), Louisville, KY. Sold for approximately \$580,000 by Jesse D. Fine theatre family to George W. Norton's WAVE Inc., operator of WAVE-TV, Louisville, KY (1956 Vol. 12:25, 29).

WTVW, Evansville (Ch. 7)—Sale to Broad Street TV Corp. (Richard L. Geismar, pres.) from Charles Woods for \$74,100,000 was never consummated. Transfer included KLBK-TV, Lubbock, TX (1988). Sold to Charles Woods, et al. (WTVV, Dothan, AL) by Fuqua Communications for \$21,500,000 (1980). Transferred from Polaris Corp. in \$3,840,000 stock-exchange merger to Natco Corp. (J. B. Fuqua, principal stockholder). Also included in transfer were KXOA-AM-FM, Sacramento and 80.8% of KTHI-TV, Fargo, ND (1965-66 Vol. 5:51; 6:39, 40). Previously, 90.4% of WTVW was sold for \$514,800 by Ferris E. Traylor, Rex Schepp & Miklos Sperling to Producers Inc. Producers was owned 50% by Traylor family, 50% by Polaris Corp. (1962 Vol. 2:35).

WANE-TV, Fort Wayne (Ch. 15)—For McCaw takeover of LIN Bcstg., see KXAN-TV, Austin, TX. A. H. Belo Corp. acquired station in purchase of Corinthian Bcstg. and spun it off with WISH-TV, Indianapolis to LIN Bcstg. for \$104,900,000 (1983 Vol. 23:36). Sold as WINT by R. Morris Pierce group for \$484,670 plus \$200,000 in obligations to Universal Bcstg. Co., operator of WANE(AM), Fort Wayne and WISH-TV, Indianapolis (1956 Vol. 12:20, 24). For subsequent sale to Whitney interests, see WISH-TV, Indianapolis.

WFFT-TV, Fort Wayne (Ch. 55)—Sold to Great Trails Bcstg. Corp. by Ontario Corp. for \$3,300,000 plus assumption of debt (1982 Vol. 22:13).

Sales & Transfers—Indiana

WKJG-TV, Fort Wayne (Ch. 33)—Sold by Wabash Valley Bcstg. Corp. to Joseph R. Cloutier for \$425,000 plus Cloutier's 23% of Wabash (1983). Sold to Wabash Valley Bcstg. by Federated Media for \$4,000,000 (1973-74 Vol. 13:35; 14:32). Sold to TV Communications Corp. by Truth Publishing Co., Walter R. Beardsley & John F. Dille Jr. for \$4,500,000 (1970 Vol. 10:27); spun off to Federated Media (1971). Previously sold with WKJG(AM) for \$1,925,000 to Truth Publishing Co. (60%), Walter R. Beardsley (25%), Geoffrey Wade (15%). Truth Publishing Co. was 49.5% owned by Beardsley, 35.5% by John F. Dille Jr., 14.42% by Carl D. Greenleaf, publishers Elkhart (IN) Truth. Major selling principals: Clarence L. Schust, H. Leslie Popp, Edward G. & Walter L. Thoms (1957 Vol. 15:5, 11).

WPTA, Fort Wayne (Ch. 21)—Granite Bcstg. purchased station from Pulitzer Publishing for \$22,150,000 including covenant not to compete (1989 Vol. 29:34). Gannett Co. sold station to Pulitzer Publishing Co. for undisclosed amount (1983 Vol. 23:2). Sold by Sarkes Tarzian Inc. to Combined Communications Corp. for \$3,625,000 (1972-73 Vol. 12:41; 13:7). For merger of Combined Communications with Gannett Co., see KPNX, Phoenix-Mesa, AZ.

WHMB-TV, Indianapolis (Ch. 40)—Sold as WURD by White River Radio Corp. to LeSea Bcstg. Corp. for \$7,070 and assumption of obligations of \$347,547 (1972).

WISH-TV, Indianapolis (Ch. 8)—For McCaw Cellular takeover of LIN Bcstg., see KXAN-TV, Austin, TX. LIN Bcstg. Corp. bought WISH-TV & WANE-TV, Fort Wayne from A. H. Belo Corp. for \$104,900,000 following Belo's purchase of Corinthian Bcstg. Purchased from WINT, Fort Wayne-Waterloo (Ch. 15) with WISH(AM), Indianapolis and WANE(AM), Fort Wayne for \$10,000,000 by J. H. Whitney & Co.'s Indiana Bcstg. Co. from Universal Broadcasting Co., headed by C. Bruce McConnell (1956 Vol. 12:30, 34, 41). Note: For transfer to Whitney Communications Corp., see sale of KOTV, Tulsa, OK.

WRTV, Indianapolis (Ch. 6)—Sold as WFMB-TV by Time-Life Broadcast to McGraw-Hill Inc. (McGraw-Hill Broadcasting Co. Inc.) in a package for \$69,300,000 (subject to adjustment). Transfer included WOOD-TV, Grand Rapids, MI; KLZ-TV (now KMGH-TV), Denver, CO; KOGO-TV (now KGTV), San Diego, CA & KERO-TV Bakersfield, CA (1972 Vol. 12:10, 11). Previously sold with WFBM(AM) by Consolidated Television & Radio Broadcasters Inc. (Bitner group) to Time Inc. in \$15,750,000, package deal that also included WOOD-TV-AM, Grand Rapids; WTCN-TV (now KARE) & WTCN(AM), Minneapolis, after sale of properties to Crowell-Collier fell through (1956 Vol. 12:47, 50, 52; 13:11, 16). Note: Agreement between Time-Life and McGraw-Hill was revised: Time-Life retained WOOD-TV and purchase price was adjusted to \$57.2 million in cash & notes.

WTHR, Indianapolis (Ch. 13)—Sold as WLVI to Videolndiana Inc. (Dispatch Printing Co., Columbus, OH) by Avco Bcstg. Corp. for \$17,650,000 (1975 Vol. 15:13, 21).

■ **WXIN, Indianapolis (Ch. 59)**—For sale by Chase Communications to Renaissance Communications, see WTIC-TV Hartford, CT

(1992-93). Outlet Communications sold station along with WATL(TV), Atlanta & WTOP(AM) & WASH-FM, Washington, DC to Chase Communications for \$120,000,000 (1989-90 Vol. 29:33; 30:13, 19). Sale by Outlet Communications to Emmis Bcstg. Corp. for \$17,500,000 was dismissed by FCC (1988). Purchased as WPDS-TV by Outlet Communications Inc. from USA Communications Inc. for \$22,000,000 (1984-85 Vol. 24:42, 43; 25:1, 5). For subsequent sale, see WJAR, Providence, RI.

WTTK, Kokomo (Ch. 29)—For sale to Atlantic Bcstg. Co., see WTTV, Bloomington-Indianapolis, IN (1991).

WLFI-TV, Lafayette (Ch. 18)—Sold by RJN Bcstg. Inc. (Richard F. & Harold D. Shively) to The Toledo Blade Co. for \$3,153,750 (1979). Previously sold as WFAM-TV by Sarkes Tarzian Inc. to RJN Bcstg. Inc. (Richard F. Shively, 100%) for \$250,000. Sold (as Ch. 59) with CP for Ch. 18 to Sarkes Tarzian Inc. for \$65,000 by Henry Rosenthal and associates at time that station went dark May 15, 1959 for 60 days (1959 Vol. 15:19, 25). O. E. Richardson sold station & WASK(AM) for \$330,000 to Henry Rosenthal, 25%; Albin H. Huth, 25%; D & B Equipment Corp. (Jack M. Drysdale, pres.), 50% (1957 Vol. 13:2, 4, 8).

WSFD-TV, Marion (Ch. 31)—Sold as WTAF-TV to Anthony R. Martin-Trigona for \$157,000 (1969) but sale was not consummated. Previously, 70% sold to Northern Indiana Bcstrs. Inc. (WIMS, Michigan City, IN) for \$40,000 by Eugene C. Thompson, who retained 29.8% (1963 Vol. 4:1). License cancelled 1970.

WIPB, Muncie (Ch. 49 ETV)—Commercial station WLBC-TV sold by Tri-City Radio Corp. to Ball State University for \$125,000 (1971).

WHME-TV, South Bend (Ch. 46)—Sold as WMSH-TV by Gordon MacKenzie to Lester Sumrall Evangelistic Assn. Inc. for \$496,000 (1977).

WBAK-TV, Terre Haute (Ch. 38)—Sold as WILL-TV by Alpha Bcstg. Corp. to KXEL Bcstg. Inc. (Cy N. Bahakel) for \$613,000 plus covenant not to compete of \$1,000 monthly for 36 months (1976).

WTWO, Terre Haute (Ch. 2)—Malcolm I. Glazer sold station with WRBL, Columbus, GA & KQTV, St. Joseph, MO to Riverdale Media (Simon P. Gourdine) & ML Media Partners for \$60 million including covenant not to compete (1990 Vol. 30:8). Sold to Fabri Development Corp. (Malcolm Glazer) by Iliana Telecasting Corp. for \$4,650,000 (1975 Vol. 15:9). Previously sold to Booth Newspapers by Iliana (J. R. Livesay, John T. Gelder, et al.) for \$5,000,000 (1970).

Iowa

□ **WOI-TV, Ames-Des Moines (Ch. 5)**—Iowa State University proposes sale to Capitol Communications Co. Inc. (Philip J. Lombardo & Lynch Corp.) for \$12,700,000 (1991-92 Vol. 31:51; 32:22, 40, 47).

■ **KCRG-TV, Cedar Rapids (Ch. 9)**—100% acquired, along with KCRG(AM), by Cedar Rapids Gazette, already 30% owner, by purchasing holdings of 11 other stockholders

for \$101,500. Former call letters KCRI-TV-AM (1954 Vol. 10:29, 33).

KGAN, Cedar Rapids (Ch. 2)—Sold as WMT-TV to Guy Gannett Bcstg. by Orion Bcstg. Inc. for \$13,000,000 including covenant not to compete (1981 Vol. 21:11). Previously sold by American Bcstg. Stations Inc. (including WMT-FM) to WAVE Inc. (Orion Bcstg., Louisville, KY) for approximately \$7,500,000 (1968 Vol. 8:7, 25).

KLJB-TV, Davenport (Ch. 18)—Sold by Davenport Communications to Quad Cities TV Acquisition Corp. (Milton Grant, et al.) for \$3,706,000 (1991). Sale to A & H Footwear by Davenport Communications for approx. \$3 million was dismissed by the FCC (1991).

KWQC-TV, Davenport (Ch. 6)—Sold by Palmer Communications Inc. to Broad Street TV Corp. (Richard Geismar, et al.) for \$45,820,000 (1989 Vol. 29:22).

■ **KCCI-TV, Des Moines (Ch. 8)**—Sold along with station WESH(TV), Daytona Beach-Orlando, FL to Pulitzer Bcstg. Co. for \$165,000,000 (1993 Vol. 33:8, 14, 23, 32, 37). Cowles Bcstg. which also owned WESH(TV), Daytona Beach-Orlando, FL merged into H & C Communications Inc. for \$46 per share valued at \$182.5 million (1984 Vol. 24:26, 35).

KDSM-TV, Des Moines (Ch. 17)—Duchossois Communications sold to Atlantic Bcstg. (now Better Communications Inc.) for \$11,600,000 (1990-91 Vol. 30:49). Sold as KCBR to Duchossois Enterprises by William J. Trout, Raymond J. Gazzo & Carl G. Goldsberry for \$7,550,000 & \$750,000 consulting agreement & covenant not to compete (1985 Vol. 25:8).

WHO-TV, Des Moines (Ch. 13)—Sale by Palmer Bcstg. L.P. to Hughes Bcstg. Partners dismissed. Included KFOR-TV, Oklahoma City, OK (1991-92 Vol. 31:45).

KDUB-TV, Dubuque (Ch. 40)—Sale by Dubuque TV Ltd. Partnership to Sage Bcstg. Corp. of Dubuque for \$4,000,000 was authorized but never consummated (1987 Vol. 27:5). Sold to Thomas G. Bond of Dubuque TV Ltd. Partnership (1985). Sold by Lloyd Hearing Aid Corp. to The Commercial Dispatch Publishing Co., Columbus, MS, for \$1,500,000 (1979). Sold by Dubuque Communications Corp. to Lloyd Hearing Aid Corp. for \$35,000 (1976).

KIMT, Mason City (Ch. 3)—Sold with WBTW(TV), Florence, SC to Spartan Radio-casting Co. by Daily Telegraph Printing Co. for \$36,750,000 (1984 Vol. 24:15). Sold to the Shott family (Daily Telegraph Printing Co., Bluefield, WV) by Lee Enterprises for \$9,500,000 (1980 Vol. 20:1).

KTVO, Ottumwa, IA (Ch. 3)—See Kirksville, MO.

KTIV, Sioux City (Ch. 4)—Quincy Newspapers purchased station from American Family Corp. for \$15,750,000 plus \$5,000,000 consulting agreement & covenant not to compete (1989 Vol. 29:35). Sold with KWLL(TV), Waterloo for stock in American Family Corp. (1979-80 Vol. 19:41). Sold to Black Hawk Bcstg. Co. for \$3,300,000 by Perkins Brothers Co. (1973). Previously, 50% acquired by Perkins Brothers Co. for \$2,200,000 from Dietrich Dirks

and associates, giving Perkins 100% control (1965 Vol. 5:24).

KCAU-TV, Sioux City (Ch. 9)—Sold to Citadel Communications Co. Ltd. by Forward Communications for approx. \$15,000,000 (1985 Vol. 25:30, 38). For sale of Forward Communications, see WSAW-TV, Wausau, WI. Sold as KVTV for \$3,500,000 to Forward of Iowa by People's Bcstg. Corp. (1965 Vol. 5:30). Sold with WNAX(AM), Yankton, SD for \$3,000,000 to People's Bcstg. Corp. (Nationwide Mutual Insurance Co. subsidiary) by Cowles Bcstg. Co. (1957 Vol. 13:41, 44, 48).

KMEG, Sioux City (Ch. 14)—Gillett Communications sold station to Maine Radio & Television Co. for \$3 million & \$626,500 covenant not to compete (1986). For sale to Gillett Communications Co., see WWMT, Kalamazoo, MI. Sold for \$930,065 to Fetzer Bcstg. Co. by Medallion Bcstrs. Inc. (1969 Vol. 9:33).

KWWL, Waterloo-Cedar Rapids (Ch. 7)—Sold with KTVI, Sioux City, IA for stock in American Family Corp. (1979-80 Vol. 19:41). Control transferred by Black Hawk Bcstg. Co. from Robert Buckmaster, individually and as executor holding 50% interest to Trustees Thomas L. Trunnell, Robert A. Young & Robert Buckmaster (31.2%) and to Thomas L. Trunnell (2.8%) & Robert A. Young (4.9%) for \$850,469. Buckmaster retained 12.6%. Transfer included KWWL-AM-FM, KLWW(AM), Cedar Rapids & KAUS-TV-AM-FM, Austin, MN. Previously, 13.74% of licensee Black Hawk Bcstg. Co. purchased by Ralph J. McElroy, for \$34,000, to bring his holdings back to 50%, from which they had fallen due to a stock issue. The other 50% was divided among more than 30 stockholders (1961).

Kansas

KLBY, Colby (Ch. 4)—Sheraton Colby Convention Inc. sold station to Chronicle Publishing Co. for \$1,382,200 including covenant not to compete (1986-87). Sold to Smoky Hills Public TV Corp. by Channel 4 Bcstg. Ltd. for \$1,300,000 (1986) but sale was not consummated.

KBSD-TV, Ensign (Ch. 6)—NUCO TV Inc. sold as KTVI to Smith Bcstg. Group Inc. (Robert Smith, principal) for \$1,939,000 (1988).

KSNB, Garden City (Ch. 11)—See KSNW Wichita, KS & KSNB, Great Bend, KS.

KUPK-TV, Garden City (Ch. 13)—See KAKE-TV, Wichita, KS.

KBSL-TV, Goodland (Ch. 10)—For sale as KLOE-TV to Smith Bcstg. Group Inc., see KWCH-TV, Wichita-Hutchinson, KS. Sold as KWHT-TV to KAYS Inc. by Standard Electronics (div. of Reeves Instrument) for \$152,500 (1962). Previously sold as KBLR-TV for \$200,000 (liabilities) to Standard Electronics, following bankruptcy proceedings; KBLR(AM) was sold then to KAYS-TV, Hays, KS for \$50,000 (1960 Vol. 16:39, 45). TV station had been sold for \$5,000 plus assumption of \$400,000 in liabilities, and radio station for \$145,000 plus assumption of \$25,000 in liabilities by James Blair to Leslie E. Whittemore and associates (1959 Vol. 15:16, 27).

KSNC, Great Bend (Ch. 2)—For latest sale, see KSNW, Wichita, KS. Sold as KCKT by Central Kansas TV Corp., with satellites, KGLD (KSNK), Garden City, KS (Ch. 11) and KOMC (KSNK), McCook, NE (Ch. 8) to owners of KARD-TV (KSNW), Wichita, KS for \$1,637,500 (1962 Vol. 2:25).

KBSH-TV, Hays (Ch. 7)—For sale as KAYS-TV to Smith Bcstg. Group Inc., see KWCH-TV, Wichita-Hutchinson, KS. 50% of station and KAYS(AM) plus 30% of KLOE, Goodland, transferred from Ross Beach Sr. to Mattie Beach and Ross Beach Jr. Robert Schmidt held balance of KAYS-TV-AM (1962).

■ **KOAM-TV, Pittsburg, KS-Joplin, MO (Ch. 7)**—Scarecrow Inc. (Chemical Bank) acquired station from KOAM Licensed Partnership per credit agreement (1992-93). Sold by Draper Communications Inc. to David Croll, William P. Collatus, Richard H. Churchill & Stephen F. Gormley for \$15,318,189 (1987). Sold to Mid-Atlantic Communications Inc. (Thomas A. Draper, et al.) by Mid-Continent Telecasting Inc. for \$12,000,000 (1984 Vol. 24:34).

KSNT, Topeka (Ch. 27)—S-JL Inc., headed by George Lilly, bought station from Kansas State Network for \$12,000,000 (1988 Vol. 28:20). Sold as KTSB to Kansas State Network (KUTV, Salt Lake City, UT) by Ralph C. Wilson Industries for \$10,000,000, including covenant not to compete (1981-82 Vol. 21:40).

KTKA-TV, Topeka (Ch. 49)—Larry D. Hudson gained control of station as KLDH (1985) and sold to Northeast Kansas Broadcast Service Inc. for \$6,500,000 (1986 Vol. 25:15).

WIBW-TV, Topeka (Ch. 13)—Included in \$7,000,000 sale of Capper Publications, along with WIBW(AM), Topeka and KCKN(AM), Kansas City, to Stauffer Publications; Stauffer transferring KCKN to Cy Blumenthal for \$110,000 (1956 Vol. 12:38, 49, 51).

KAAS-TV, Salina (Ch. 18)—Sold by Ch. 24 Ltd., Debtor-in-Possession to Clear Channel TV Inc., see KSAS-TV Wichita, KS (1990).

KAKE-TV, Wichita (Ch. 10)—Sold by KAKE-TV & Radio Inc. to Chronicle Bcstg. Co. for an amount in excess of \$26,500,000 (1979 Vol. 19:14). Sale included KUPK-TV Garden City, KS.

KSAS-TV, Wichita (Ch. 24)—Sold by Ch. 24 Ltd., Debtor-in-Possession to Clear Channel TV Inc. (Lowry Mays, et al.) for \$6,675,000 plus \$1,200,000 non-competes covenant. Sale included KAAS-TV Salina, KS (1990 Vol. 30:25).

KSNW, Wichita (Ch. 3)—S-JL Inc. bought station and its 3 satellites KSNC, Great Bend, KSNK, Garden City, KS & KSNK, McCook, NE from Kansas State Network for \$45,000,000 (1988 Vol. 28:15; 20). Sold as KARD-TV to Standard Communications Inc. (KUTV, Salt Lake City, UT) by Charles L. Brown, et al., for \$39,500,000 along with KSNK, Garden City & KSNC, Great Bend, KS; KSNF, Joplin, MO; KSNK, McCook, NE (1979-80 Vol. 19:35, 48).

KWCH-TV, Wichita-Hutchinson (Ch. 12)—Sold with KLOE-TV (KBSL-TV), Goodland & KAYS-TV (KBSH-TV), Hays to Smith Bcstg. Group (Robert Smith, principal) for \$38,061,000 by Kansas Bcstg. System Inc. (1988 Vol. 28:29). Sold as KTVH to Kansas Bcstg. System Inc. (Ross Beach & Robert Schmidt) for \$11,500,000 plus \$500,000 non-competes covenant (1982). Purchased for \$1,070,000 by Minneapolis Star and Tribune (Cowles) with 6 former owners obtaining 20% interest in new firm (1955 Vol. 11:28, 43). Note: Transfer to WKY TV Systems Inc. (1969 Vol. 9:33) for \$4,400,000 denied by FCC (1969).

Kentucky

WBKO, Bowling Green (Ch. 13)—Sold to A. Richard Benedek by Bluegrass Media Inc. for \$4,000,000 (1983). Sold to Bluegrass Media Inc. by Professional Telecasting Systems Inc. for \$1,800,000 (1976). Sold as WLTV by Argus Bcstg. Co. (George A. Brown Jr., 98%) to Professional Telecasting Systems Inc. for \$1,000,000 (1970).

WKNT, Bowling Green (Ch. 40)—Sold to Southeastern Communications Inc. (Cyrus Jeff Bland) by Word Bcstg. Network for \$1,000,000 (1991).

WDKY-TV, Danville-Lexington (Ch. 56)—Sold to Superior Communications Group (Perry A. Sook) for \$9,300,000 (1992). Backe Group sold to Paula S. Baird Pruett for \$9,500,000 (1989) but sale was not consummated.

WYMT-TV, Hazard (Ch. 57)—Sold as WKYH-TV to Kentucky Central TV Inc. by William D. Gorman, et al., for \$1,000,000 (1985).

WKYT-TV, Lexington (Ch. 27)—Sold to Kentucky Central TV (Garvice D. Kincaid, principal) for \$2,500,000 by Taft Bcstg. (1967 Vol. 7:6, 18). Previously sold as WKXP-TV to Radio Cincinnati (Hulbert Taft Jr., pres.) for \$65,000 plus approx. \$150,000 obligations by co-owners Frederic Gregg, Charles Wright & Harry Feingold. At same time radio affiliate WLAP was sold to John P. Poor for \$322,500 (1958 Vol. 14:12, 20). Sellers acquired CP for Ch. 27 when they purchased WLAP(AM) from Gilmore N. Nunn family for \$346,000 (1956-57 Vol. 12:44; 13:13).

WTVQ-TV, Lexington (Ch. 36)—Sold to Park Bcstg. by Shamrock Bcstg. for \$11,000,000 (1992). As Ch. 62, control transferred to Shamrock Bcstg. from Starr Bcstg. in \$24,359,252 stock merger. Transfer included KHVO, Hilo, KJTV, Honolulu & KMAU, Wailuku, HI; radios KYOK(AM), Houston; WOBK(AM), New Orleans; KXLR(AM), North Little Rock; KABL-AM-FM, Oakland-San Francisco; KUDL(FM), Kansas City, KS; KMGC(FM), Dallas; WWWV(FM), Detroit (1978-79). Starr Bcstg. previously purchased station as WBLG-TV from Reeves Telecom & Roy B. White Jr. for \$1,506,972 (1973).

WAVE, Louisville (Ch. 3)—Cosmos Bcstg. Co. bought Orion Bcstg. for \$110,500,000 in sale which included WAVE(AM); WFIE-TV, Evansville, IN; WMT-TV-AM-FM, Cedar Rapids, IA; WFRV-TV, Green Bay, WI; WJMN-TV, Escanaba, MI with WAVE(AM), WFRV-TV, WJMN-TV and

WMT-TV (KGAN) spun off (1980-81 Vol. 20:24; 21:4).

WDRB-TV, Louisville (Ch. 41)—Toledo Blade Co. bought station from Cowles Media for \$10,000,000 (1983 Vol. 23:36). Sold by Consolidated Bcstg. Co. to Minneapolis Star & Tribune Co. (Cowles) for \$6,500,000 (1977 Vol. 17:21).

WEZI, Louisville (Ch. 21)—CP for off-air UHF station (WKLO-TV) and WKLO(AM) purchased from group headed by Joe Eaton for \$350,000 by Great Trails Bcstg. Corp. (WING, Dayton, OH), owned by ex-Secy. of Commerce Charles Sawyer (1955 Vol. 11:27, 31). Note: CP, cancelled in 1972, later acquired by South Central Bcstg. Corp.

WHAS-TV, Louisville (Ch. 11)—Purchased by Providence Journal Co. from Louisville Courier-Journal & Times for \$85,750,000 (1986 Vol. 26:2, 23).

WLKY-TV, Louisville (Ch. 32)—Sold to Pulitzer Publishing Co. by Gannett Co. for \$15,379,567 (1983 Vol. 23:2). For merger of Combined Communications with Gannett Co., see KPNX, Phoenix, AZ. Sold by Sonderling Bcstg. Corp. to Combined Communications for \$8,330,000 (1972-73 Vol. 12:33, 41; 13:17). Controlling interest sold by Kentuckiana TV Inc. to Sonderling Broadcasting Corp. for \$4,791,662 and assumption of approx. \$1,100,000 in liabilities (1967 Vol. 7:51).

WXIX-TV, Newport-Cincinnati, OH (Ch. 19)—Sold to Malrite Communications by Metromedia for \$45,000,000 (1982-83 Vol. 22:35). Sold to Metromedia by U. S. Communications for assumption of debts. Control of CP as WSCO-TV sold to U. S. Communications Corp. by D. H. Overmyer Communications Co. For details, see WPHL-TV, Philadelphia. Previously, CP sold to D. H. Overmyer Bcstg. as WNOP-TV (Ch. 74), by Tri-City Bcstg. for \$100,000 (1964-65 Vol. 4:36; 5:11).

Louisiana

■ **KALB-TV, Alexandria (Ch. 5)**—Sold to Park Communications Inc. for \$21,000,000 (1993). Transferred to Lanford Telecasting Co. Inc. in \$333,155 deal in which T. B. Lanford reduced holdings to 51% & B. L. Fox acquired 49% limited stock interest under option agreement reached when KSYL(AM), Alexandria, dropped application for Ch. 5 (1956-57 Vol. 12:49; 13:2). Lanford had previously acquired 97% control by purchasing 52% of stock from W. H. Allen for \$150,000 (1955 Vol. 11:32, 36).

KLAX-TV Alexandria (Ch. 31)—Sold to Pollack/Belz Communications Co. Inc. for \$1,100,000 (1988). Sale to Central Bcstg. of Louisiana by Cypress Communications Corp., Debtor-in-Possession for \$6 million was never consummated (1986).

WAFB, Baton Rouge (Ch. 9)—Guaranty Bcstg. Corp. sold station to American Family Corp. for \$56,000,000 (1987-88 Vol. 27:47). Sold (as Ch. 28) to Guaranty Bond & Finance Co. and Guaranty Income Life Insurance Co. (which already had 2% of stock) for \$2,970,000 by owners of WDSU-TV, New Orleans (1963-64 Vol. 4:3). WDSU Broadcasting Corp. increased holdings from approximately 27% to 57.8% by purchases of \$132,500 worth of stock in WAFB-TV

during 1955, bringing total investment to approximately \$225,000 (1955-56 Vol. 11:51; 12:3, 11).

WBRZ, Baton Rouge (Ch. 2)—Additional 47% acquired from Lewis Gottlieb and 5 others for \$548,000 by Baton Rouge Bcstg. Co. (radio WJBO), bringing holdings to 97% (1958 Vol. 14:41, 42). Later increased holdings to 99.33%.

WVLA, Baton Rouge (Ch. 33)—Control of then WRBT purchased by Cyril E. Vetter (30% to 100%) for \$792,400 (1979). Sold by Richard O. Rush, Ramon V. Jarrell & Southern Educators Life Insurance Co. to Corporate Communications Group Inc. for \$200,000 plus assumption of liabilities (1976).

KATC, Lafayette (Ch. 3)—Loyola U. sold station to ML Media Partners, a combination of investors including Elton H. Rule and I. Martin Pompadur for \$26,750,000 including a \$4 million non-competes covenant (1986). Previous sale to Adams Communications Corp. for approx. \$31,000,000 never consummated. The Abellor Corp., owned by Loyola University of New Orleans, bought station from Acadian TV Corp. (Frances T. Kurzweg, et al.) for \$18,500,000 (1982).

KLFY-TV, Lafayette (Ch. 10)—M. N. Bostick, et al., sold the station to Young Bcstg. (Adam & Vincent Young) for \$51,000,000 including non-competes covenant (1988). Texoma Bcstrs. Inc. sold station to KLFY-TV Ltd. Partnership (Great American Bcstg., gen. partner) for \$60,000,000 (1986). Sale to Charles Woods was dismissed (1986-87). Sold for \$2,559,000 plus \$134,311 in obligations by Camellia Bcstg. Co. Inc. to Texoma Bcstrs. Inc., which was controlled by KWTX-TV, Waco, TX (1964-65 Vol. 4:48; 5:6).

KPLC-TV, Lake Charles (Ch. 7)—Sold with KAIT-TV, Jonesboro, AR to Cosmos Bcstg. (Liberty Corp.) by Channel Communications for \$68,000,000 & non-competes covenant (1986 Vol. 26:39, 49). Sold to G. Russell Chambers by Calcasieu TV & Radio Inc. for \$1,307,500 (1970). Previously sold with KPLC(AM) to Pelham E. Mills Jr. and group of St. Louis businessmen for \$2,000,000 by T. B. Lanford and L. M. Sepaugh (1964 Vol. 4:18, 27).

KVHP, Lake Charles (Ch. 29)—Calcasieu Communications Inc. assigned license to KVHP-TV Partners (Donald R. Dombrow, Michael S. Dillon & Charles P. Muckenthaler, principals) for \$1,175,176 (1988). Lake Charles Electronic Media Inc. sold to Calcasieu Communications Inc. for \$2,000,000 (1987). Bought by Marvin Gorman Ministries Inc. from TMG Inc. Receiver for \$6,600,000 (1986).

WDSU-TV, New Orleans (Ch. 6)—Sold by Cosmos Bcstg. to Pulitzer Bcstg. for \$35,200,000 plus covenant not to compete (1989 Vol. 29:31). Sold by WDSU-TV Inc. (Royal Street Corp.) to Cosmos Bcstg. of Louisiana for \$16 million (1972 Vol. 12:15, 49).

WGNO, New Orleans (Ch. 26)—Sold to Tribune Bcstg. Co. by General Media Corp. for \$21,000,000 (1983). Sold by Communications Corp. of the South Inc. to General Media Corp. for \$4,032,500 (1978 Vol. 18:17). CP sold by Receiver in Bankruptcy,

Sales & Transfers—Louisiana

Dorothy R. Cowen to Communications Corp. of South Inc. for \$300,000 (1971).

WNOL-TV, New Orleans (Ch. 38)—TVX Broadcast Group sold station to Quincy Jones for \$7,100,000 (1989). For Paramount purchase of control of TVX Bcst. Group, see WDCA, Washington, DC. Sold to TVX Broadcast Group by Harold Protter, et al., for \$6,000,000 & stock options (1985-86 Vol. 25:50).

WVUE, New Orleans (Ch. 8)—Gaylord Bcstg. sold station for \$60,000,000 to Burnham Bcstg. Co. Ltd. Partnership (1986-87 Vol. 26:47, 27:3). Sold to Gaylord Bcstg. Co. by Screen Gems Stations Inc. for \$12,500,000 (1976 Vol. 16:26; 17:28). Facilities of WJMR-TV (Ch. 20) sold for \$350,000 as part of merger in which Supreme Bcstg. Co. became 40% owner and Coastal TV 60%, of New Orleans Television Corp. (operating on Ch. 13 temporarily), with new corporation to pay \$75,000 for expenses incurred by other Ch. 12 applicant, Oklahoma TV (1958 Vol. 15:3). Subsequently estate of C. F. Owen sold the 40% held by Supreme Bcstg. to United Printers & Publishers, name changed later to Rust Craft (1962 Vol. 2:14). Joseph A. Paretii and associates (formerly Coastal TV), sold their 60% to Screen Gems for \$4,800,000. Contingent on FCC approval of this sale, Rust Craft sold its 40% to Screen Gems for \$3,200,000 (1965 Vol. 5:8, 23). Switched to Ch. 8 from Ch. 12 June 1970.

WWL-TV, New Orleans (Ch. 4)—Sold by Loyola University to Rampart Bcstg. (J. Michael Early, et al.) for \$102,850,000 (1990 Vol. 30:1).

KMSS-TV, Shreveport (Ch. 33)—Media South of Shreveport Inc. sold station to SouthWest MultiMedia Corp. for \$700,000 (1987).

KSLA-TV, Shreveport (Ch. 12)—Sale by Viacom to Birney Imes, et al., for \$23,000,000 was dismissed (1990). For sale of Viacom to National Amusements Inc., see WHEC-TV, Rochester, NY. Sold to Viacom Bcstg. by KSLA-TV Inc. for approx. \$29,900,000 (1983 Vol. 23:3). Sold to KSLA-TV Inc., which was then 61% owned by Shreveport Journal for \$3,400,000, with former owners Don George (estate), Winston B. Linam, Ben Beckham Jr. & W. C. Henderson continuing as minority stockholders (1960 Vol. 16:9, 24).

□ **KMCT, West Monroe (Ch. 39)**—Carolina Christian Bcstg. Inc. is selling to Lamb Bcstg. Inc. (Charles Reed, et al.) for \$145,000 (1993).

KARD-TV, West Monroe-Monroe (Ch. 14)—Sale from Woods Communications Group Inc. to Lipps Communications Inc. (Rick Lipps) for no less than \$2,500,000 was dismissed (1992). Charles Woods bought station from KARD Inc. (Kenneth Meyer, et al.) for \$5,200,000 and assumption of debt (1984). Kenneth E. Meyer, et al. assumed control (1978).

Maine

WABI-TV, Bangor (Ch. 5)—Murray Carpenter sold his 50% interest in WABI-TV-AM for \$125,000 in deal in which ex-Gov. Horace Hildreth increased holdings from 50% to 60%; WPOR(AM), Portland, ME acquired

34%; WTVL(AM), Waterville, ME acquired 6% (1953 Vol. 9:31, 41).

WLBS-TV, Bangor (Ch. 2)—Sold for \$600,000 by Murray Carpenter & wife to William H. Rines family, operators of WCSH-TV, Portland, ME. Former call letters WTWO (1958 Vol. 14:12, 16, 20).

WVII-TV, Bangor (Ch. 7)—Seaway Communications Inc. (WJFW-TV, Rhineland, WI) bought station from Eastern Maine Bcstg. System Inc. for \$3,300,000 & \$500,000 non-compete covenant (1982). Sold to Eastern Maine Bcstg. by Downeast TV Inc., Debtor-in-Possession, for \$280,000 (1976).

WMTW-TV, Poland Spring (Ch. 8)—Sold to Mid New York Bcstg. Corp. (Paul F. Harron) with WMTW-FM for \$3,503,715 (1967 Vol. 7:46). Previously, 80.5% sold to Dolphin Enterprises Inc. (Jack Paar) for \$4,000,000 by John W. Guider, who retained 19.5% (1963-64 Vol. 3:40, 41; 4:16). In 1966 Paar acquired Guider's remaining stock for \$401,875.

WAGM-TV, Presque Isle (Ch. 8)—NEP Communications Inc., former owner of WNEP-TV, Scranton, PA, bought station for \$1,760,000 from Hildreth family (1984). 95% control of TV, WAGM(AM), Presque Isle and WABM(AM), Houlton, ME, acquired for \$525,000 by Community Bcstg. Co. (Horace Hildreth) from Harold Glidden (1957 Vol. 13:30, 39). Glidden acquired control when Harry E. Umphrey sold 830 shares (47.4%) back to corporation for \$30,000 (1956 Vol. 12:48, 51).

Maryland

WHSW-TV, Baltimore (Ch. 24)—Sold as WKJL-TV by Family Media Inc. to Home Shopping Network for \$15,500,000 (1986 Vol. 26:33).

WJZ-TV, Baltimore (Ch. 13)—Sold as WAAM to Westinghouse for approximately \$4,400,000 by WAAM Inc., controlled by Ben & Herman Cohen families (1957 Vol. 13:18, 19, 22, 26).

WMAR-TV, Baltimore (Ch. 2)—Gillett Communications sold to Scripps Howard Bcstg. Co. for \$125,000,000, including covenant not to compete (1990-91 Vol. 30:30, 33; 31:5, 6, 14, 40). Sold by Times Mirror to Gillett Communications for \$207,500,000 including WRLH-TV, Richmond, VA (1986 Vol. 26:28). A. S. Abell, previous owner & Times Mirror merged in 1986.

□ **WNUV-TV, Baltimore (Ch. 54)**—ABRY Communications Ltd. is selling station to Glencairn Ltd. (Edwin Edwards & Carolyn C. Smith) for \$10,000,000 & non-compete covenant (1993 Vol. 33:34; 35). Balto Inc. (ABRY Communications Ltd.) purchased station from Stanley S. Kravetz, et al., for \$20,000,000 (1989).

WHAG-TV, Hagerstown (Ch. 25)—Sold by Henson Aviation Inc. to Great Trails Bcstg. Corp. for \$1,600,000 (1981 Vol. 21:6). Sold by Adler Communications Corp. to Samuel & Sheldon Magazine for \$101,350 (1972).

WBDC-TV, Salisbury (Ch. 16)—Sold to Mid-Atlantic Communications Inc. (Thomas H. Draper, et al.) by A. S. Abell Co. for

\$7,650,000 (1980). Sold with WBOC(AM) and a Salisbury cable system to the A. S. Abell Co., Baltimore, for \$1,211,246 by John W. Downing, Charles J. Truitt and associates (1961 Vol. 17:17, 31).

WMOT, Salisbury (Ch. 47)—Sold to Delmarva Broadcast Service (Joseph L. & Marion B. Brechner) for \$4,000,000 by Fulton P. Jeffers, Receiver (1982).

Massachusetts

WCOC, Adams-Pittsfield (Ch. 19)—For sale by Knight-Ridder to Young Bcstg. Inc., see WTEN, Albany, NY. Sold with WJRT-TV, Flint, MI; WTEN(TV), Albany, NY & WPRI-TV, Providence, RI to Knight-Ridder Newspapers by Poole Bcstg. Co. for \$49,631,950 (1977 Vol. 17:26). Previously sold with WTEN, Albany by Capital Cities to Poole Bcstg. for \$19,000,000 (1970-71). Sold as WMCT for \$379,260 by Leon Podolsky group to WCDA, Albany, NY (now WTEN) which operates it as satellite (1956-57 Vol. 12:49; 13:6).

WCVB-TV, Boston (Ch. 5)—Sold by Metromedia to Hearst Corp. for \$450,000,000 (1985 Vol. 25:18, 19, 43, 46). Sold to Metromedia Inc. by Boston Bcstg. for \$220,000,000 including syndicated programming subsidiary (1981-82 Vol. 21:30, 31; 22:1, 14).

WFXT, Boston (Ch. 25)—Boston Celtics Communications bought station from trustees for Fox Television for \$10,000,000 (1989 Vol. 29:39, 43). Transfer to Trustees Edward W. Brooke & Hugh L. Carey approved by FCC action April 1989 (1988-89 Vol. 28:17, 25). Sold as WXNE by CBN Continental Bcstg. Network Inc. to Fox TV Stations for approx. \$28,000,000 (1986 Vol. 26:33).

■ **WQTV, Boston (Ch. 68)**—Sold to Boston University Communications Inc. for \$3,800,000 (1993 Vol. 33:26). Arlington Bcst. Group (Brian H. Lasky) sold station to The Christian Science Monitor for \$7,500,000 (1986 Vol. 26:23). Boston Star Bcstg. Inc. bought station from Boston Heritage Bcstg. Inc. for \$600,000 plus assumption of debt (1982).

■ **WSBK-TV, Boston (Ch. 38)**—For reorganization as SCI Television Inc. see WJBK-TV, Detroit, MI (1993). Storer sold this station, KCST-TV (now KNSD), San Diego, CA; WAGA-TV, Atlanta, GA; WJBK-TV, Detroit, MI; WJW-TV, Cleveland, OH & WITI-TV, Milwaukee, WI to Gillett Communications Inc. for \$1.3 billion (1987 Vol. 27:41, 42, 44, 49). \$1.85 billion Storer sale including WAGA-TV, KCST-TV (KNSD), WJBK-TV, WJW-TV & WITI-TV to Lorimar Productions was granted but never consummated (1986). For sale of Storer, see KNSD, San Diego, CA. 85% sold to Storer as WIHS-TV by Boston Catholic TV Center for \$2,276,513, with Storer also holding contract to purchase 15% held by Austin Harrison for \$365,000 (1966 Vol. 6:15, 31).

WLVI-TV, Cambridge-Boston (Ch. 56)—Tribune Co. proposes to buy station from Gannett for \$25 million (1993 Vol. 33:45). Sold by Field Communications to Gannett Co. Inc. for \$47,000,000 (1982 Vol. 22:47). Kaiser Bcstg. Corp.'s 77.5% sold to Field Communications Corp. for \$42,625,000. Sale included equivalent inter-

est in KBHK-TV, San Francisco; WFLD-TV, Chicago; WKBD-TV Detroit & WKBS-TV Philadelphia, PA-Burlington, NJ (1977). Previously, Kaiser Bcstg. increased holdings from 50% to 90% through transfer by Globe Newspaper Co. (retaining 10%), effecting rearrangement of financing ratio (1968). Kaiser acquired remaining 10% in 1974. Off-air station sold as WXHR-TV with WXHR-AM-FM to Kaiser Bcstg. for \$1,750,000 by Harvey Radio Laboratories (1966 Vol. 6:26, 43). Subsequently, Kaiser & Boston Globe formed jointly-owned WKBG Inc. to operate the stations (1966 Vol. 6:29).

WHSN-TV, Marlborough (Ch. 66)—Channel 66 Assoc. Ltd. Partnership (Arnold Ginsburg & John Garabedian) sold station as WVJV-TV to Home Shopping Network for \$19,000,000 (1986 Vol. 26:32).

WLNE, New Bedford (Ch. 6)—See Providence, RI.

WGGB-TV, Springfield-Holyoke (Ch. 40)—Sold as WHYN-TV with WHYN-AM-FM to WHYN Stations Corp. (Guy Gannett Bcstg.) for \$3,750,000 by Hampden-Hampshire Corp. (1966 Vol. 6:44). Previously 50% acquired, with WHYN(AM), by Republic Television Inc., owned by Employees Beneficial Fund of the Springfield Union, News and Sunday Republican for \$250,000. William Dwight, publisher of Northampton Gazette, relinquished 2/3 control, Holyoke Transcript gen. mgr. Charles DeRose, 1/3 (1954 Vol. 10:30).

WWLP, Springfield (Ch. 22)—Paul A. Brissette gained control from Adams Communications, see WHOI, Peoria, IL (1992). Adams Communications Corp. bought Springfield TV Corp. which owned WWLP, WKEF(TV), Dayton, OH & KSTU(TV), Salt Lake City, UT for \$47,500,000 (1983-84 Vol. 23:35).

WJBZ-TV, Worcester (Ch. 14)—Acquired as WWOR-TV by Springfield Television Bcstg. Corp., operator of WWLP, Springfield, MA in exchange for 20% stock in Springfield TV (1958 Vol. 14:30, 42). Left air 1969.

WUNI, Worcester (Ch. 27)—Sold as WSMW-TV (later WHLL) to Monet Holding Co. by Sibos Inc. for \$8,000,000 (1983). Sold by American Group Management Corp. to Sibos Inc. for \$550,000 (1976).

Michigan

WJMY-TV, Allen Park (Ch. 20)—United Bcstg. Co. Inc. sold CP to WXON-TV Inc., Detroit (then Ch. 62) for \$413,823.08 (1970). WXON-TV switched to Ch. 20 Dec. 9, 1972. Triangle sold CP and equipment of off-air station to United Bcstg. for \$115,000 (1964 Vol. 4:56, 28). Previously, CP and equipment sold to Triangle Bcstg. Corp. by Robert M. Parr for \$45,000 (1962).

WBSX, Ann Arbor (Ch. 31)—Sold as WIHT to Blackstar Communications by FAB Communications Inc. for \$4,350,000 and covenant not to compete (1989 Vol. 28:52; 29:20).

WDTV, Battle Creek (Ch. 41)—As WUHQ-TV, sale to Northstar Television Group by Channel 41 Inc. (John W.

Lawrence) for \$5,000,000 was granted but never consummated (1990-91 Vol. 30:33).

WNEM-TV, Bay City-Saginaw-Flint (Ch. 5)—Sold to Meredith Corp. for \$11,500,000 by Gerity Bcstg. Co. (1968-69 Vol. 8:50; 9:15).

WWTW, Cadillac (Ch. 9)—Sold by Wilson Communications to Heritage Bcstg. (Mario F. Iacobelli, et al.) for \$10,400,000 (1989). Sold by Fetzer Bcstg. Co. to Wilson Communications Inc. for \$6,000,000 (1979 Vol. 19:14). Sales included WWUP-TV, Sault Ste. Marie. John E. Fetzer relinquished positive control by reducing holdings from 53.39% to 49.99% through stock sale for \$240,084. Sale included WWUP-TV, Sault Ste. Marie; WWAM & WKJF(FM), Cadillac; WJFM(FM), Grand Rapids & WKZO, Kalamazoo, all MI. Previously sold for \$1,000,000 to Fetzer by Sparton Corp., formerly known as Sparks-Withington Co. (1958 Vol. 14:25, 27).

WTOM-TV, Cheboygan (Ch. 4)—See WPBN-TV, Traverse City, MI.

WDIV, Detroit (Ch. 4)—As WWJ-TV exchanged by the Evening News Assn., then publisher of the Detroit News, for WTOP-TV (now WUSA), Washington, DC, from Post-Newsweek Stations, plus \$2,000,000 (1977-78 Vol. 17:50; 18:21).

■ **WJBK-TV, Detroit (Ch. 2)**—Ownership reorganization led to Ronald O. Perelman gaining controlling interest of WJBK-TV & KNSD(TV) San Diego, CA; WTVT Tampa, FL; WAGA-TV Atlanta, GA; WSBK-TV, Boston, MA; WJW-TV Cleveland, OH & WITI-TV Milwaukee, WI (1993 Vol. 33:8, 10, 19). For purchase by Gillett Communications from Storer & proposed purchase by Lorimar from Storer, see WSBK-TV, Boston, MA.

■ **WKBD-TV, Detroit (Ch. 50)**—Sold by Cox Communications Inc. to Paramount Stations Group Inc. for \$105,000,000 (1992-93 Vol. 32:46; 33:12, 25). Sold to Cox Communications by Field Enterprises for \$70,000,000 (1983-84 Vol. 23:21, 40). Kaiser Bcstg. Corp.'s 77.5% sold to Field Communications Corp. for \$42,625,000. Sale included equivalent interest in KBHK-TV, San Francisco; WFLD-TV, Chicago; WLVI-TV Cambridge-Boston, MA & WKBS-TV, Philadelphia, PA-Burlington, NJ (1977).

WXYZ-TV, Detroit (Ch. 7)—Sold to Scripps Howard Bcstg. Co. for \$216,000,000 & covenant not to compete in conjunction with Capital Cities Communications purchase of American Bcstg. Cos. (1985 Vol. 25:20, 30). For previous sale see WABC-TV, New York, N.Y.

WJMN-TV, Escanaba (Ch. 3)—Sold to CBS by Midwest Communications Inc. (1991-92). See WCCO-TV, Minneapolis, MN.

WJRT-TV, Flint (Ch. 12)—S-JL Broadcast Management transferred control to Media/Communications Partners L.P. (1992). Sold by Knight-Ridder Newspapers to S-JL Broadcast Management for \$39,000,000 (1989 Vol. 29:13). Sold with WCDC, Adams, MA; WTEN, Albany, NY & WPRI-TV, Providence, RI by Poole Bcstg. Co. to Knight-Ridder Newspapers for \$49,631,950 (1977 Vol. 17:26). WJR(AM), Detroit and WSAZ-TV-AM, Huntington, WV sold to Capital Cities for

over \$21,000,000 by Goodwill Stations (1964 Vol. 4:9, 31). Capital Cities then assigned its rights to WJRT to WJRT Inc. (controlled by John Poole) for \$6,500,000 (1964 Vol. 4:18, 19, 31).

WSMH, Flint (Ch. 66)—Gerald R. Robinson purchased station from Flint Family TV Inc. for assumption of approx. \$4,225,000 in debt (1986).

WOOD-TV, Grand Rapids-Kalamazoo (Ch. 8)—For McCaw Cellular takeover of LIN Bcstg., see KCAN-TV, Austin, TX. Sold by Time Inc. to LIN Bcstg. for \$32,000,000 (1982 Vol. 22:46). Sold by Time-Life Broadcast to McGraw Hill Inc. in a package deal but agreement was revised and station was retained by Time Inc. For details, see WRTV, Indianapolis, IN. Previously acquired with WOOD(AM) by Time Inc. from Consolidated Television & Radio Broadcasters Inc. (Bitner group) in package deal; see WRTV, Indianapolis (1956-57 Vol. 12:51, 52; 13:11, 16). TV station (as WLAV-TV) acquired by Harry Bitner interests for \$1,382,086 from Leonard A. Verstuis (1951 Vol. 7:19, 38).

WZZM-TV, Grand Rapids (Ch. 13)—Sold along with WAPT, Jackson, MS; WSEE-TV, Erie, PA & WNAC-TV, Providence, RI by Price Communications to Northstar Television Group for \$120 million (1989 Vol. 29:27). Sold to Price Communications by Wometco for \$55,800,000 & \$6,200,000 covenant not to compete (1985). For prior Wometco sale, see WTVJ, Miami, FL. Sold by West Michigan Telecasters Inc. to Wometco Enterprises Inc. for \$12,735,000 (1977 Vol. 16:36). Previously, transferred to Synergistic Communications Corp. by West Michigan Telecasters (William C. Dempsey) in exchange for 55% of Synergistic stock (1969). West Michigan Telecasters Inc. (WZZM-TV-FM), Basic Communications Inc. (WWVA-AM-FM, Wheeling; WIGO, Atlanta; WYDE, Birmingham) & Henry M. Hogan Jr. interests (weekly Birmingham, MI Eccentric and Averill Press, Detroit commercial printing firm) merged to form Basic Communications Corp. (1969); properties valued at \$18 million.

WWMT, Kalamazoo (Ch. 3)—Gillett sold station with KOLN, Lincoln & KGIN, Grand Island, NE to Busse Bcstg. for \$45,000,000 & assumption of liabilities (1987 Vol. 27:40, 44). Sold as WKZO-TV to Gillett Communications with KMEG(TV), Sioux City, IA; KOLN(TV), Lincoln & KGIN(TV), Grand Island, NE by Fetzer TV Corp. for \$65,000,000 (1985 Vol. 25:34).

WILX-TV, Lansing (Ch. 10)—Control transferred to Paul A. Brissette by Adams Communications, see WHOI, Peoria, IL (1992). Sold to Adams Communications Corp. by Figgie International Inc. (formerly A-T-O) for \$20,500,000 plus \$2,000,000 for covenant not to compete (1983). Sold by Television Corp. of Michigan Inc. to A-T-O Communications for \$12,261,913 (1978 Vol. 18:23).

WLNS-TV, Lansing (Ch. 6)—Sold for \$72,000,000 by Backe Communications to Young Broadcasting Inc. with WKBT(TV), La Crosse, WI (1986 Vol. 26:15). Sold as WJIM-TV with WKBT(TV), La Crosse, WI to Backe Communications Inc. by Gross Telecasting for \$48,000,000 (1984 Vol. 24:12).

WSYM-TV, Lansing (Ch. 47)—Sold as WFSL-TV to WTMJ Inc. (Milwaukee Journal) by F & S Comm/News Inc. for \$8,250,000 (1984 Vol. 24:34, 39).

WLUC-TV, Marquette (Ch. 6)—Gillett Group sold this station along with KTVO(TV), Ottumwa, IA-Kirksville, MO for \$31,000,000 to Federal Bcstg. Co. (1987 Vol. 27:20). For sale to Gillett Group, see WEAU-TV, Eau Claire, WI. Sold with WLUC-TV, Green Bay, WI to Post Corp. For details, see WLUC-TV. Previously 52% of station operating as WDMJ-TV acquired by Morgan Murphy interests (M & M Bcstg. Co., Green Bay, WI), who assumed \$102,000 obligations and secured \$160,000 loan, with Frank J. Russell's Marquette Mining Journal, retaining 48% (1959 Vol. 15:24).

WTLJ, Muskegon (Ch. 54)—Sold by Video Mall Communications to Tri-State Christian TV Inc. for \$890,000 (1992). Video Mall Communications (Marvin D. Sparks, et al.) bought station with WTJC(TV), Springfield, OH from Miami Valley Christian TV for \$2 million (1991).

WEYI-TV, Saginaw (Ch. 25)—Sold as WKNX-TV by Lake Huron Bcstg. Corp. to Rust Craft Bcstg. Co. for \$1,600,000 (1972 Vol. 11:43; 12:8). Previously, estate of Alvin M. Bentley sold 1/3 interest to William J. Edwards & Howard H. Wolfe, increasing their holdings to 50% each, for \$325,000 (1970). For subsequent sales, see WTOV-TV, Steubenville, OH.

WGTQ, Sault Ste. Marie (Ch. 8)—See WGTU, Traverse City, MI.

WWUP-TV, Sault Ste. Marie (Ch. 10)—See WWTW, Cadillac, MI.

WGTU, Traverse City (Ch. 29)—Sold by Michigan Center Bcstg. to Scanlan Communications Inc. for \$3,350,000 (1989). Sold by Michigan TV Network Inc. to Center Group Bcstg. for \$1,800,000 (1982). Both sales included WGTQ, Sault Ste. Marie, MI.

WPBN-TV, Traverse City (Ch. 7)—Sold with WTOM-TV, Cheboygan, MI to Federal Broadcasting, see WDAM-TV, Laurel-Hattiesburg, MS. Beam Bcstrs. bought station for \$5,400,000 from U.S. Tobacco Co. (1985 Vol. 25:33). Sold by Les Biederman, et al., to United States Tobacco Co. for \$3,500,000 (1979). 22.5% sold by Ed Biederman to brother Les for \$4,500, giving Les Biederman control. Biederman's holdings increased from 30% to 52.5%. Sales included WTOM-TV, Cheboygan.

Minnesota

KCCO-TV, Alexandria (Ch. 7)—Sold to CBS by Midwest Communications Inc. (1991-92 Vol. 31:25, 30, 45, 51). See WCCO-TV, Minneapolis, MN. Central Minnesota Television Co. sold station as KCMT(TV) with KNMT(TV), Walker, MN (now KCCW-TV), to Midwest Communications Inc. for undisclosed amount (1986-87 Vol. 26:45; 27:43).

KAAL, Austin (Ch. 6)—Wooster Republican Printing Co. bought station for \$13,250,000 & \$25,000 for non-compete covenant from News-Press & Gazette Co. (1985 Vol. 25:44). Sold to News-Press & Gazette Co., St. Joseph, MO by Black Hawk Bcstg. for \$11,500,000 (1980). Optioned as

KMMT (later KAUS-TV) with KAUS(AM) to owners of KWVL(TV), Waterloo, IA (Ralph J. McElroy, pres.), who paid \$41,000 for stock, assumed \$146,948 in notes due 5 former co-owners headed by Charles A. Weseman (1957-58 Vol. 13:6; 14:45).

KBJR-TV, Duluth-Superior, WI (Ch. 6)—Granite Bcstg. Corp. bought station from RJR Communications for \$8,720,000 including non-compete covenant (1988). Sold to RJR Communications Inc. by Northwest Publications Inc. (1974 Vol. 14:28, 30).

KDLH, Duluth (Ch. 3)—Sold as KDAL-TV with KDAL(AM) to WGN Inc. for \$3,300,000 by Red River Bcstg. Co. (1960 Vol. 16:34, 50). Sold to Palmer Bcstg. Co. of Davenport for \$7,250,000 (1978 Vol. 18:30). Palmer Bcstg. sold station to A. Richard Benedek for \$9,500,000 (1985 Vol. 25:24).

WDIO-TV, Duluth (Ch. 10)—Hubbard Bcstg. Inc. bought station for \$10,750,000 from Harcourt Brace Jovanovich Inc. with satellite WIRT(TV), Hibbing, MN (1987 Vol. 27:33). Sold by Channel 10 Inc. to Harcourt Brace Jovanovich Inc. for \$4,000,000 (1977 Vol. 17:28). Sale included WIRT (Ch. 13), Hibbing, MN.

WIRT, Hibbing (Ch. 13)—See WDIO-TV, Duluth, MN.

KEYC-TV, Mankato (Ch. 12)—Sold by Lee Enterprises Inc. to Mankato Bcstg. Corp. (United Communications Corp., 93%) for \$5,000,000 (1977 Vol. 17:25).

KARE, Minneapolis-St. Paul (Ch. 11)—Sold as WTCN-TV to Gannett Co. Inc. by Metromedia for \$75,000,000 (1982 Vol. 22:35). Sold by Chris-Craft Industries Inc. to Metromedia Inc. for \$18,000,000 (1971-72 Vol. 11:31; 12:26). Previously, transfer of 10% stock of Chris-Craft Industries to Baldwin-Montrose Chemical Co. for \$6,000,000 increasing Baldwin-Montrose holdings to 35% approved by FCC Nov. 8, 1967 (Baldwin-Montrose Chemical & Chris-Craft merged in 1968). Sale included KCOF, Los Angeles and KPVT, Portland, OR (1967 Vol. 7:36, 46). Sold to Chris-Craft Industries for \$3,900,000 by Time-Life Bcstg. Inc. which also sold WTCN(AM) to Buckley-Jaeger (1964 Vol. 4:35). Time-Life acquired WTCN-TV-AM from Consolidated Radio & Television Inc. (Bitner group) in package deal; see WRTV, Indianapolis (1956-57 Vol. 12:51, 52; 13:11, 16). Acquired by Bitners with time-sharing WMIN-TV, St. Paul & WTCN(AM) for \$3,135,000, WTCN-TV becoming full-time outlet. Robert Butler got \$1,900,000 for WTCN-TV-AM. N. L. Benson group got \$1,235,000 for WMIN-TV, having previously sold WMIN(AM) for \$75,000 to W. F. Johns family (1955 Vol. 11:5, 15).

■ **KITN-TV, Minneapolis (Ch. 29)**—Nationwide Communications sold to Clear Channel Television Inc. for \$36,000,000 (1993 Vol. 33:32). Sold to Nationwide Communications Inc. by Beverly Hills Hotel Corp. for \$22,000,000 (1985). Sold as WFBT-TV to Beverly Hills Hotel by Jonathan E. Byrd, Daniel N. Koker, Robert J. Basar, et al., for \$12,000,000 (1984).

KLGT-TV, Minneapolis (Ch. 23)—Transferred control from Robert B. Beale to Twin Cities Christian TV Inc. to clear promissory note of \$216,000 (1992). Sold by KTMA Acquisition Corp. to Sonlight Television Inc.

Sales & Transfers—Minnesota

for \$3,300,000 (1992). As KTMA-TV, proposed sale from KTMA Acquisition Corp. to Minnesota TV Group L.P., a partnership between an investment group and Minnesota TV Group (Rand Levy & Gary Marx) for approximately \$4,315,000 was dismissed (1991). United Cable TV Corp. sold station to New Television Co. (Donald H. O'Connor) for \$2,000,000, common & preferred stock & non-compete covenant (1986 Vol. 26:36). United Cable TV Corp. bought 80% of station from Buford TV Inc. for \$7,500,000 and \$12,500,000 loan (1983-84). CP sold by Viking TV Inc. to Buford Television for not more than \$475,000 (1980).

KMSP-TV, Minneapolis (Ch. 9)—United Television Inc. acquired 100% of stock from 20th Century-Fox June 8, 1981. Sold to 20th Century-Fox TV for \$3,500,000 plus assumption of \$600,000 in film commitments by National Telefilm Associates. For merger of NTA into parent National Theatres Inc., see WNET, New York (1959 Vol. 15:30, 31, 34, 44). NTA acquired control of station by paying \$650,000 for 75% interest held by Thomas P. Johnson & Sy Weintraub associates operating as United Television Inc. (1957 Vol. 13:34, 47). Remaining 25% was acquired by NTA for \$138,411 from Loew's Inc. and call letters changed from KMGH-TV to KMSP-TV (1957 Vol. 14:7). Loew's Inc. (MGM) acquired its 25% interest in \$750,000 deal involving film purchases (1956 Vol. 12:44). Had previously been purchased (as KEYD-TV) by United TV Inc. (Thomas P. Johnson, chairman, then pres. of WENS, Pittsburgh) for \$1,500,000 from Minneapolis Tower Co. (Morris T. Baker) which had acquired control of CP, with KEYD(AM), for \$337,200 from founding group headed by Lee L. Whiting (1954 Vol. 10:34, 38)

WCCO-TV, Minneapolis (Ch. 4)—CBS bought Midwest Communications, including WCCO-AM-TV & WLTE(FM); WJMN-TV, Escanaba, MI; KCCO-TV Alexandria & KCCW-TV, Walker, MN; WFRV-TV Green Bay, WI; Midwest Cable & Satellite (MMDS programmer) & Midwest Sports Channel for \$195,000,000 (1991-92 Vol. 31:25, 30, 45, 51). MTC Properties, 50% partner in Mid-Continent Radio & TV Inc., purchased the other 50% from Northwest Publications (St. Paul Dispatch & Pioneer Press) for \$11,700,000. At the same time MTC acquired the 47% minority interest in Midwest Radio-TV held by Minneapolis Star-Tribune. As part of transactions, MTC surrendered to the Star-Tribune its 15% interest in the newspapers plus \$1,000,000 (1976). CBS sold its interest to Minneapolis Star & Tribune Co. (Cowles) in Nov. 1954 for \$3,950,000 (1954 Vol. 10:45). CBS had acquired 47% interest in old WTCN-TV by turning over to Midwest Radio-Television Inc. (Ridder Newspapers) 53% interest in WCCO(AM) in July 1952 (Vol. 8:10, 53).

KTTC, Rochester (Ch. 10)—Sold as KROC-TV by Southern Minnesota Bcstg. Co. to KTTC Television Inc. for \$4,250,000 (1976 Vol. 16:6). KTTC Television is wholly-owned by Quincy Newspapers Inc. Control of KROC-TV-AM sold in stock transaction in which G. David Gentling increased holdings from 17.8% to 56.3% and Gordon P. Gentling from 19.5% to 43.7%. Agnes P. Gentling (38% owner), Phillip H. Gentling (15.2%) and Allen A. Gentling (9.5%) sold their stock for total of \$438,000 (1963).

KBRR, Thief River Falls (Ch. 10)—For total acquisition of Red River Broadcast by Curtis Squire Inc., see KVRB, Fargo, ND.

KCCW-TV, Walker (Ch. 12)—Sold to CBS Inc. by Midwest Communications Inc. (1991-92). See WCCO-TV, Minneapolis, MN. For sale as KNMT to Midwest Communications Inc., see KCCO-TV, Alexandria, MN.

WXVT, Greenville (Ch. 15)—Lamco Communications sold to Greenville TV Inc. (John F. Hash, et al., principal owners of Love Bcstg.) for \$1,130,000 & assumption of debt (1991). Sold to Lamco Communications Inc. by Big River Bcstg. Co. for \$4,800,000 (1984).

WXXV-TV, Gulfport (Ch. 25)—Prime Cities Bcstrs. Corp. (John B. Tupper & Richard F. Shively) bought station from AmSouth Realty Inc. for \$3,150,000 (1991). Gulfcoast Television Ltd. sold to AmSouth Bank N.A. (John W. Woods, et al.) for \$2,436,355 (1989).

WDAM-TV, Hattiesburg-Laurel (Ch. 7)—As bankruptcy supervisor, Robert Gilbertson sold station with WTOM-TV, Cheboygan & WPBN-TV, Traverse City, MI to Federal Broadcasting Co. for \$40,000,000 (1990). Sale to ABS Communications Corp. including WCFT-TV, Tuscaloosa, AL; KYEL-TV (KSWT), Yuma, AZ; WTOM-TV, Cheboygan, MI & WPBN-TV, Traverse City for \$54,000,000 was dismissed (1990). Sale by Beam Bcstrs. to Heritage Bcstg. Group was dismissed (1988-89 Vol. 28:59). Sold with WCFT-TV, Tuscaloosa, AL & KYEL-TV (KSWT), Yuma, AZ to Beam Bcstrs. Ltd. for \$25,750,000 (1983). Previously, William S. Smylie family, 100% owners, retained 43.75%, but sold 43.75% to S. A. Rosenbaum for approximately \$56,000 (including \$50,000 in obligations), as well as 8.33% to Marvin Reuben for \$1000 and 4.17% to Jerry P. Keith for \$500 (1960 Vol. 16:49, 50). Smylie family acquired plant of Ch. 9 station for \$160,000 from WDSU-TV, New Orleans which received FCC authorization to shift Ch. 9 to Baton Rouge for use by its WAFB-TV (Ch. 28) there, pending outcome of hearings (1957 Vol. 13:44). WDSU-TV, New Orleans acquired 51% of WDAM-TV (Ch. 9) for \$51,000, with remaining 49% being equally held by 4 founding partners (1956 Vol. 12:31, 38).

WHLT, Hattiesburg (Ch. 22)—For sale by News-Press & Gazette Co. to New Vision Communications Inc., see WJTV, Jackson, MS (1993).

WAPT, Jackson (Ch. 16)—For sale to Northstar Television Group, see WZZM-TV, Grand Rapids, MI. Clay Communications sold this station with WWAY(TV), Wilmington, NC; KJAC-TV, Port Arthur & KFDX-TV, Wichita Falls, TX to Price Communications for \$60 million (1987 Vol. 27:21). Sold by Lewis C. Hopper, et al., to Clay Communications Inc. for \$7,905,878 (1979). Sold by American Public Life Bcstg. Co. to Television America Sixteen Inc. for \$500,000 (1976).

WDBD, Jackson (Ch. 40)—Sold to Pegasus Broadcast TV L.P. (Marshall W. Pagon) for assumption of approximately \$10,000,000 debt & 12% equity in new owner (1992-93). See also WDSI, Chatanooga, TN. C. Kenneth Still, trustee, sold to D & K Broadcast Properties (Louis Donatelli, et al.) for \$9,000,000 (1989).

WJTV, Jackson (Ch. 12)—Sold to New Vision Communications Inc. (G. Woodward Stover II, et al.) for \$88,000,000 & \$22,000,000 non-compete covenant. Sale included WHLT(TV) Hattiesburg-Laurel, MS; KABY-TV, Aberdeen, KPRY-TV, Pierre & KSFY-TV Sioux Falls, SD (1993 Vol. 33:28). Sold to St. Joseph News-Press & Gazette by Capitol Bcstg. for \$19,000,000 (1982-83 Vol. 22:50). Previously merged with WSLI-TV (Ch. 12) in deal whereby WJTV (Ch. 25) call letters were retained and Mississippi Publishers Corp. (Jackson Clarion Ledger and Daily News) paid \$176,000 for 40% of new stock in VHF; latter, in turn, paid newspaper \$175,000 for physical assets of its UHF plant after it was discontinued (1955 Vol. 11:16, 21).

WLBT-TV, Jackson (Ch. 3)—Sold with WLBM-TV (WGBC), Meridian, MS to Civic Communications Corp. for \$11,340,000 (1983-84).

WDAM-TV, Laurel (Ch. 7)—See Hattiesburg, MS.

WGBC, Meridian (Ch. 30)—Charles L. Young bought the remainder of interest in WLBM-TV from Civic Communications for \$85,000 plus assumption of debt (1991). For sale to Civic Communications, see WLBT-TV, Jackson, MS.

WTOK-TV, Meridian (Ch. 11)—A. Richard Benedek purchased station for \$12,500,000 including non-compete covenant (1988). Southwest Media Inc. (now United Bcstg. Corp.) bought station from H & C Communications for \$13,100,000 (1984 Vol. 24:26, 33). Southern Television Corp. (Robert F. Wright, et al.) sold station to H & C Communications Inc. (KPRC-TV, Houston) for \$11,250,000 (1981 Vol. 21:14).

WTZH, Meridian (Ch. 24)—Station left air April 30, 1992 pending grant of assignment of license as part of settlement agreement by Meridian Bcstg. Partnership. Debtor-in-Possession to former owner Frank K. Spain for \$96,000 & satisfaction of debt (1993). Honore A. LeBrun III purchased controlling interest in Meridian Bcstg. from Mary Ellen Moore for \$150,000 including a 2-year non-compete covenant (1987). Central sold station to Meridian Bcstg. Partnership for \$3,000,000 & covenant not to compete (1985). Off-air station sold as WHTV by Delta Communications Corp., Debtor-in-Possession, to Central TV Inc. for assumption of liabilities not to exceed \$30,000 (1972).

WLOV-TV, Tupelo (Ch. 27)—Love Communications Inc. is selling to Lingard Bcstg. Corp. (John R. Lingard) for \$1,000,000 and \$100,000 non-compete covenant (1993). Venture Systems Inc. (John Dyer, et al.) sold station as WVSF-TV, West Point, MS to Love Communications Co. (James S. Love III) for \$1,675,000 & assumption of debt (1991). John D. Dyer, et al., sold station to Mississippi Bcstg. Group Inc. (Robert W. Hamilton & associates) for \$3,000,000 plus non-compete covenant but sale was not consummated (1988).

Missouri

KBSI, Cape Girardeau (Ch. 23)—Cape Girardeau Family TV Ltd., Debtor-in-Possession (Stephen Kent, et al.) sold station to

Engles Communications for \$3,000,000 plus assumption of liabilities (1989).

KFVS-TV, Cape Girardeau (Ch. 12)—Sold by Hirsch Bcstg. Co. to American Family Corp. for \$22,235,984.51 (1979 Vol. 18:41).

KMIZ, Columbia (Ch. 17)—Sold as KCBJ-TV to Stauffer Communications by Richard E. & Robert H. Koenig for \$5,000,000 (1984 Vol. 24:43).

KHQA-TV, Hannibal, MO-Quincy, IL (Ch. 7)—Sold by Lee Enterprises Inc. to A. Richard Benedek for \$13,000,000 (1986 Vol. 26:38).

KRCG, Jefferson City (Ch. 13)—Sold to Mel Wheeler by Price Communications for \$24,000,000 (1988). Price Communications bought KRCG & WEEK-TV, Peoria, IL from LDX Group for \$28,000,000 (1984 Vol. 24:36). Sold with KWOS(AM) & former satellite KMOS-TV, Sedalia, MO for \$6,750,000 to Mid-American TV Co., a wholly-owned subsidiary of Kansas City Southern Industries by Jefferson Television Co. (1965-66 Vol. 5:52).

KODE-TV, Joplin (Ch. 12)—Gilmore Bcstg. sold station to Roger A. Neuhoff for \$8,250,000 (1990 Vol. 30:8). Sold with KODE(AM) to James S. Gilmore Jr. by WSTV Inc. (United Printers & Publishers Inc.) for \$1,850,000 (1962 Vol. 2:22). United Printers & Publishers took over KODE-TV-AM from original owners of WSTV Inc. along with other stations in Friendly Group. For details, see sale of WTOV-TV, Steubenville, OH (1961-62 Vol. 17:30, 33; 2:14). WSTV Inc. purchased stations as KWSM-TV-AM from Mr. & Mrs. Austin Harrison and minority stockholders for \$591,000 (1956 Vol. 12:39, 44).

KSNF, Joplin (Ch. 16)—Sold to Tri-State Bcstg. Corp. (Price Communications Corp.) for \$10,800,000 including covenant not to compete (1986-87). For previous sale as KTVJ, see KSNW, Wichita, KS. Earlier, 98.1% control sold by Mid-America Bcstg. Inc. to Kansas State Network Inc. for \$1,111,732.40 (1975).

KCTV, Kansas City (Ch. 5)—Purchased as KCMO-TV with KCMO by Meredith Publishing Co. from Tom Evans and Lester E. Cox for \$2,000,000 plus long-term debt not to exceed \$450,000 (1953 Vol. 9:40, 42, 46).

KCTY, Kansas City (Ch. 25)—Transferred by Empire Coil Co. (Herbert L. Mayer) to DuMont Network Dec. 31, 1953 for token consideration of \$1 (1954 Vol. 10:1). Operation discontinued by DuMont March 1, 1954 (1954 Vol. 10:7).

KMBC-TV, Kansas City (Ch. 9)—Sold to Hearst Corp. by Metromedia for \$79,000,000 following Metromedia's purchase of WCVB-TV, Boston (1981-82 Vol. 21:37; 22:14). Sold with KMBC & KMOS-TV, Sedalia to Metropolitan Bcstg. Corp. (Metromedia) for \$10,400,000 by Cook Paint & Varnish Co. Deal also included purchase of KFRM(AM), Concordia, KS for \$400,000 and its resale for \$201,000; KMOS-TV, Sedalia was resold to KRCG, Jefferson City, MO for \$200,000 (1960 Vol. 16:52; 17:6, 31). Later, Metromedia sold KMBC-AM-FM to Bonneville International Corp. for \$2,200,000 (1967 Vol. 7:6). Previously Cook Paint &

Vamish, operator of WHB-TV (which shared Ch. 9 with KMBC-TV), acquired KMBC-TV-AM along with KFRM, Concordia, KS from Arthur B. Church interests; under merger, Cook subsidiary became KMBC Broadcasting Co., with KMBC call letters retained, WHB-TV dropped and WHB(AM) sold. Purchase price: \$1,750,000 cash plus assumption of about \$865,000 in obligations, plus 10-year contract with Mr. & Mrs. Arthur B. Church at \$25,000 a year (1954 Vol. 10:17, 20, 24).

KSHB-TV, Kansas City (Ch. 41)—Sold as KBMA-TV by Benno C. Schmidt and BMA Properties Inc. to Scripps Howard Bcstg. Co. for \$5,407,500 (1977 Vol. 16:50). Previously, control of Westport Television Inc. transferred from William D. Grant to Benno C. Schmidt (62.8%) for \$88,500 and assumption of \$350,000 in outstanding loans (1971).

KSMO-TV, Kansas City (Ch. 62)—First American National Bank acquired station as KZKC from Kansas City TV Ltd., Debtor-in-Possession for \$5,250,000 and sold it to ABRY Communications L.P. for \$2,525,000 (1990).

WDAF-TV, Kansas City (Ch. 4)—Sold as a package with WDAF-AM-FM, WGR-TV (now WGRZ-TV) & WGR-AM-FM, Buffalo, NY and WNEP-TV, Scranton, PA to Taft Bcstg. by Transcontinent Television Corp. For more details, see report on sale of WGRZ-TV, Buffalo, NY. Previously sold with WDAF(AM) for \$9,750,000 cash to Transcontinent TV Corp. by National Theatres & TV Inc. (1960 Vol. 16:18, 29). National Theatres acquired TV & radio for \$7,600,000 from Kansas City Star which sold properties in compliance with govt. antitrust consent decree (1957-58 Vol. 13:47, 48; 14:17).

KTVO, Kirksville, MO-Ottumwa, IA (Ch. 3)—For Gillett Group sale to Federal Bcstg. Co., see WLUC-TV, Marquette, MI. For sale to Gillett Group, see WEAU-TV, Eau Claire, WI. Sold to Appleton (WI) Post-Crescent for \$1,255,000 by James J. Conroy and associates (1963 Vol. 4:2).

KPOB-TV, Poplar Bluff (Ch. 15)—See WSIL-TV, Harrisburg, IL.

KQTV, St. Joseph (Ch. 2)—Malcolm I. Glazer sold station, WRBL(TV), Columbus, GA & WTWO(TV), Terre Haute, IN to Riverdale Media (Simon P. Gouridine) & ML Media Partners for \$60 million including covenant not to compete (1990 Vol. 30:8). Sold by Amaturo Group Inc. to Fabri Development Corp. (Malcolm I. Glazer) for \$9,000,000 (1979 Vol. 19:24). Sold by Intermedia Inc. to Amaturo Group Inc. for \$3,600,000; sale included KGRV(FM), St. Louis, MO & KLYX(FM), Clear Lake City, TX (1973). Sold as KFEQ-TV by Panax Corp. to Intermedia Inc. (ISC Industries, Kansas City financial & investment firm) for \$3,150,000 (1968 Vol. 8:49). Sold with radios KFEQ and KLIK, Jefferson City, MO to Midstates Bcstg. Corp. by Jesse D. Fine family for \$1,750,000 (1963 Vol. 3:12). Purchased with KFEQ by Jesse D. Fine family from Kenyon Brown-Bing Crosby group for \$841,091 (1957 Vol. 13:34, 38). Sellers acquired properties from Bartin Pitts for \$550,000 and assumption of \$200,000 in liabilities (1955 Vol. 11:34, 47, 52).

KDNL-TV, St. Louis (Ch. 30)—Sold by Cox Enterprises to Atlantic Bcstg. Co. (Better Communications & management group of Communications Equity Assoc.) for \$21,500,000 plus non-compete covenant (1989 Vol. 29:9, 37). Sold to Cox Bcstg. Corp. by Evans Bcstg. Corp. for \$13,200,000 (1981 Vol. 21:10).

KMOV, St. Louis (Ch. 4)—For takeover of Viacom by National Amusements Inc., see WHEC-TV, Rochester, NY. Sold as KMOX-TV to Viacom Bcstg. by CBS for \$122,500,000 (1985-86 Vol. 25:39, 43, 49; 26:4-8). Sold as KWK-TV to CBS for \$2,500,000, plus additional \$1,500,000 for building owned by St. Louis Globe-Democrat (1957-58 Vol. 13:36, 39, 43, 44, 48; 14:1, 2). Sale included agreement that CBS turn over CP for Ch. 11 to 220 Television Inc., which in turn issued \$200,000 in debentures to both St. Louis Telecast and Broadcast House, other 2 losers in Ch. 11 hearing. These 3 agreed to terminate all litigation challenging CBS's right to Ch. 11. KWK-TV sellers were Robert T. Convey (28% as voting trustee), KSTP Inc., St. Paul (23%), Globe-Democrat (23%), 800 North 12th Inc. (23% held by former owners of KXOX Inc.), Missouri Valley Television stockholders (3%). Two years earlier, Samuel I. Newhouse acquired St. Louis Globe-Democrat and its 23% interest in KWK-TV for \$6,250,000 (1955 Vol. 11:13).

KSDK, St. Louis (Ch. 5)—Pulitzer Publishing traded station to Multimedia Inc. for \$8,250,000, plus WXII, Winston-Salem, NC & WYFF-TV (formerly WFBC-TV), Greenville, SC (1981-82 Vol. 21:12; 22:1, 35).

■ **KTVI, St. Louis (Ch. 2)**—Sold to Argyle Television Holdings Inc. (Ibrahim Morales, et al.) for \$35,000,000. Argyle purchased WVTM-TV, Birmingham, AL; KTBC-TV, Austin & KDFW-TV, Dallas, TX from Times Mirror in related transactions (1993 Vol. 33:13, 14, 28). Sold by Newhouse Bcstg. Corp. to Times Mirror Co. for \$82,380,000. Sale included WAPI-TV (WVTM-TV), Birmingham, AL; WSYE-TV (WETM-TV), Elmira, NY; WSYR-TV (WSTM-TV), Syracuse, NY; WTPA (WHTM-TV), Harrisburg, PA (1978-79 Vol. 18:50; 19:19). Newhouse Broadcasting Corp. increased its holdings to 100% through purchase of 74% for \$7,576,777 from Harry Tenenbaum, Paul E. Peltason and associates (1964 Vol. 4:19, 24). Previously 22.7% was acquired by St. Louis Globe-Democrat (Newhouse) for \$172,000 plus loan of \$360,000 from Harry Tenenbaum & Paul E. Peltason, after KWK-TV, in which Globe-Democrat had 23% interest was sold to CBS (1957-58 Vol. 13:45, 14:12).

KMOS-TV, Sedalia (Ch. 6 ETW)—Sold by Mid-America TV Co. to Central Missouri State University for \$1,000 (1977-78). Previously sold to owners of KRCC, Jefferson City, MO for \$200,000 by Metropolitan Bcstg. Co. under package deal in which it acquired KMBC-TV-AM, Kansas City and KMOS-TV from Cook Paint & Vamish Co. for \$10,400,000 (1960 Vol. 16:52; 17:6, 31). Owners of KRCC purchased it as KDRO-TV from Milton J. Hinelein and associates for \$50,000 and assumption of \$127,661 obligations (1958 Vol. 14:50). Note: For 1965 sale with KRCC, Jefferson City, see KRCC. Station is now a non-commercial operation.

KDEB-TV, Springfield (Ch. 27)—As KMTC sold to Charles Woods by Kenneth E. Meyer, et al., for \$12,100,000 (1985).

KSPR, Springfield (Ch. 33)—For sale to Davis-Goldfarb Co. and prior sale to Gottrich Communications, see KCPM, Chico, CA. Sold to Telepictures Corp. by Farrell P. Jones, et al., for \$3,470,000 (1984 Vol. 24:41).

KYTV, Springfield (Ch. 3)—Sold by Harte-Hanks to Schurz Communications Inc. for \$50,800,000 (1987 Vol. 26:46, 48). Sold by Springfield TV Inc. to Harte-Hanks Communications Inc. for \$20,582,500 (1978 Vol. 18:21). 50% interest previously sold by Springfield TV Inc. to Mark Twain Media Inc. for \$1,000,000 (1976).

Montana

KTVQ, Billings (Ch. 2)—Sale by SJL Inc. to KTVQ Communications (Evening Post Publishing) was granted but not consummated (1992). Sold by Joseph S. Sample to SJL Inc. (George D. Lily) for \$18,900,000 (1983). Sale included KXLF-TV, Butte; KRTV, Great Falls & KPAX-TV, Missoula, MT. Montana Network, TV-AM licensee corporation, bought up stock of J. Carter Johnson and 11 other stockholders for \$403,650. Control of corporation acquired by Joseph S. Sample, who increased holdings from 10.8% to 93.28% by paying \$136,425 for stock held by C. L. Crist & V. V. Clark (1956 Vol. 12:45, 50). Sample's holdings later increased to 99.3%.

KULR-TV, Billings (Ch. 8)—Harriscope Bcstg. Corp. sold station for \$12,200,000 including KTWO-TV, Casper, WY to Wooster Republican Printing Co. (1986 Vol. 26:45). Sold for nearly \$446,000 to Harriscope Bcstg. Corp. of California by Crain-Snyder Television Inc. (1966 Vol. 6:46). Previously 51% control sold by Crain-Snyder TV Inc. for \$33,000 under reorganization in which new owners became Rex Baker with 44%; Thor Myhre, 28%; Arthur Miller, 28% (1965). Sold as KGHL-TV-AM by P. N. Fortin (50%) and Warren J. & Kenneth L. Hancock (25% each) for \$745,000 to Crain-Snyder TV Inc. (in which Fortin held 12.5%, the two Hancocks, 6.25% each). In a contingent sale, Crain-Snyder sold KGHL(AM) to George C. & Wilda G. Hatch for \$204,285 (1962 Vol. 2:52).

■ **KCTZ, Bozeman (Ch. 7)**—Sold to Evening Post Publishing Co. for \$1,100,000 (1993 Vol. 33:21, 38). Big Horn Communications purchased station for \$275,000 & assumption of liabilities from Bee Bcstg. Assoc. (1988).

KVTM, Butte (Ch. 6)—See KECI-TV, Missoula, MT.

KXLF-TV, Butte (Ch. 4)—For latest sale, see KPAX-TV, Missoula, MT. For previous sale, see KTVQ, Billings, MT. Sold with KXLF(AM) & KXLJ-TV-AM, Helena, MT to Joseph S. Sample by Ed Craney, agent for Z Net, for over \$1,575,000. Sample later transferred Helena TV & radio to Helena TV Inc., cable system there, for \$400,000 (1960 Vol. 16:42; 17:4).

KXGN-TV, Glendive (Ch. 5)—Sold by Glendive Bcstg. (Lewis W. Moore Sr., et al.) to Stephen A. Marks for \$545,000 plus \$148,750 covenant not to compete and \$6,250 consulting agreement (1990 Vol. 30:17).

KFBB-TV, Great Falls (Ch. 5)—Sold to Wooster Republican Printing Co. by Advance Corp. for \$5,250,000 (1982 Vol. 22:8). Sold to Advance Corp. (Donald P. Nathanson, et al.) by Harriscope Bcstg. Corp. (1977). Purchased by Harriscope from David E. Bright, Ernest Scanlon and Daniel D'Shea for \$850,000 (1962 Vol. 2:11, 22). Previously sold with KFBB(AM) by Joseph P. Wilkins to Bright, Scanlon and O'Shea for approximately \$1,000,000 (1960 Vol. 16:3, 5).

KRTV, Great Falls (Ch. 3)—For sale to present owner, see KPAX-TV, Missoula, MT. For previous sale, see KTVQ, Billings, MT. Sold by Snyder & Assoc. to Garyowen-Cascade TV Inc. (Montana Network, KOOK-TV (KTVQ), Billings; Garyowen Butte TV, KXLF-TV, Butte) for \$1,070,000 (1968). Previously transferred from Francis N. & Robert R. Laird to Snyder & Associates, which assumed liabilities totaling \$59,680 with \$19,000 owed Snyder by Lairds cancelled (1958 Vol. 14:40).

KTVH, Helena (Ch. 12)—Sold to Big Sky Bcstg. L.P. (Radeck Bcstg. Inc., gen. partner) for \$2,500,000 including non-compete covenant (1988). Donald G. Bradley & Lyle A. Courtnage bought station as KTVG for \$1,500,000 (1985). Sold as KTCM to Lynn H. & Karen L. Koch by Tim Babcock for \$850,000 (1979). As KBLL-TV control (56 2/3%), purchased by Tim Babcock through stock purchase from Paul McAdam & A. W. Scribner for \$201,421 (1968); Bob Magness retained 43 1/3% interest. Sold with KBLL(AM) to Capital City by Helena TV Inc. (cable system operator in that city) for \$5,000 and assumption of \$255,000 liabilities (1963 Vol. 3:23). For details of previous sale, see KXLF-TV, Butte, MT.

KCFW-TV, Kalispell (Ch. 9)—See KECI-TV, Missoula, MT.

KYUS-TV, Miles City (Ch. 3)—Sold to KOUS-TV Inc. by Custer Bcstg. Corp. (David G. Rivenes & L. B. Foster) for \$200,000 (1984).

KECI-TV, Missoula (Ch. 13)—Sold as KGVO-TV with KTVM, Butte & KCFW-TV, Kalispell, MT by Dale G. Moore to Eagle Communications Inc. (Precht Communications Inc., 80%; Advance Corp., 20%) for \$8,000,000 (1978). Previously, 79.36% was sold to Moore by A. J. Mosby, who retained 20.63% (1964 Vol. 4:32, 38). Moore's holdings later increased.

KPAX-TV, Missoula (Ch. 8)—SJL Inc. sold station to Evening Post Publishing Co. with KXLF-TV, Butte & KRTV, Great Falls, MT for \$21,000,000 & \$3 million non-compete covenant (1986). For prior sales, see KTVQ, Billings, MT.

Nebraska

KCAN, Albion (Ch. 8)—Amaturo Group sold station as KBGT-TV for \$3,000,000 to Citadel Communications Co. Ltd. (1986). For previous sale, see KHGI-TV, Kearney, NE.

KGIN, Grand Island (Ch. 11)—See KOLN, Lincoln, NE.

■ **KWNB-TV, Hayes Center (Ch. 6)**—For sale to Fant Bcstg. Co. of Nebraska see KHGI-TV Kearney-Hastings-Grand Island,

Sales & Transfers—Nebraska

NE. For previous sale to Sterling Communications see KHGI-TV, Kearney, NE.

■ **KHGI-TV, Kearney (Ch. 13)**—FCC approved sale by bankruptcy trustee Joseph Girard to Fant Bcstg. Co. of Nebraska Inc. (Anthony J. Fant & Harry Mabry) for \$2,050,000. Sale included KWNB-TV, Hayes Center & KSNB-TV, Superior, NE (1993 Vol. 33:7). Sale to Sterling Communications Inc. (Jeannine R. Custardo & Angela D'Agostino) from Gordon Bcstg. Inc. including KWNB-TV, Hayes Center & KSNB-TV, Superior, NE for \$12,000,000 was never consummated (1989). Gordon Bcstg. (Robert D. Gordon) bought station with KWNB-TV, Hayes Center & KSNB-TV, Superior from Amatore Group Inc. for \$10,000,000 (1985-86). Sold by NTV Enterprises to Amatore Group Inc. for \$8,000,000 (1979 Vol. 19:24). Sale included KBGT-TV (KCAN), Albion; KWNB-TV, Hayes Center; KSNB-TV, Superior, all NE. Sold as KHOL-TV by Bi-States Co. (F. Wayne Brewster, et al.) to NTV Enterprises Inc. along with satellites KCNA-TV (KCAN), Albion; KWNB-TV, Hayes Center & KSNB-TV, Superior, all NE for \$1.9 million (1974).

KOLN, Lincoln (Ch. 10)—Gillett Communications assigned station's license to Busse Bcstg. for \$45,000,000 including KGIN-TV, Grand Island, NE & WWMT-TV, Kalamazoo, MI (1987 Vol. 27:40, 44). For sale to Gillett Communications, see WWMT, Kalamazoo, MI. Purchased as Ch. 12 outlet with KOLN(AM) by Fetzer Broadcasting Co. from Edwin M. O'Shea-Barrett S. Martin interests for \$145,000 cash plus assumption of about \$500,000 in liabilities (1953 Vol. 9:30, 34). Fetzer interests also purchased KFOR-TV, Lincoln (then Ch. 10) for \$300,000 from James Stuart, and FCC authorized KOLN-TV to take over KFOR-TV's Ch. 10 (1954 Vol. 10:13, 14). Ch. 12 turned over to U. of Nebraska by Fetzer interests. Now operated as non-commercial KUON-TV (1954 Vol. 10:31). In 1955 John Fetzer personally acquired all stock of KOLN-TV.

KSNK, McCook (Ch. 8)—See KSNC, Great Bend & KSNW, Wichita, KS.

KNOP-TV, North Platte (Ch. 2)—92.7% control, including KNOP(AM), sold to Fer-Rich Bcstg. Co. (ownership interlocking with cable systems) for \$106,150 by group headed by Fred E. Shrake & Mac Smock (1967).

KETV, Omaha (Ch. 7)—Sold to KETV Television Inc. (Pulitzer Publishing Co.) by Peter Kiewit Sons' Inc. for \$8,900,000 plus assumption of liabilities of \$553,000 (1976 Vol. 15:45). Sold with parent Herald Corp., publisher of Omaha World Herald to Peter Kiewit Sons' Inc. for \$41,400,000 (1962-63 Vol. 2:45; 3:23).

KMTV, Omaha (Ch. 3)—For sale to Lee Enterprises Inc., see KGUN, Tucson, AZ. 25% held by Central Bcstg. Co. (WOC-TV-AM, Davenport, IA) purchased for \$550,000 in Feb. 1960 by KMTV licensee May Bcstg. Co., which increased its holdings to 100%. This transaction did not require FCC approval and was not reported in Television Digest until year later (1961 Vol. 17:9).

WOWT, Omaha (Ch. 6)—Sold as WOW-TV by Meredith Corp. to Chronicle Bcstg. for \$9,158,500 (1975 Vol. 15:6, 8). Purchased with WOW(AM) by Meredith interests for \$2,525,000 from Francis P. Matthews and

John J. Gillen estate, purchaser acquiring surplus account of \$720,000 (1951 Vol. 7:32, 39).

KSTF, Scottsbluff (Ch. 10)—See KGWN-TV, Cheyenne, WY.

■ **KSNB-TV, Superior (Ch. 4)**—For sale to Fant Bcstg. Co. of Nebraska Inc., see KHGI-TV, Kearney, NE.

Nevada

KVVU-TV, Henderson-Las Vegas (Ch. 5)—Johnny Carson, et al., sold station to Meredith Corp. for \$27,500,000 & assumption of \$8,500,000 debt (1985 Vol. 25:3). Sold by Independent Bcstg. Corp. to Carson Bcstg. Corp. for \$5,500,000 (1978-79 Vol. 18:25; 19:14, 16). Sold as KHBV by Levin-Townsend Enterprises Inc. to Independent Bcstg. Corp. for \$250,000 plus assumption of liabilities not to exceed an additional \$707,735. Previously sold to Levin-Townsend for \$340,000 by Nevada Communications Inc. (1969 Vol. 9:18).

KLAS-TV, Las Vegas (Ch. 8)—Sold by Summa Corp. to Landmark Communications Inc. for \$9,587,500 (1978 Vol. 18:7). Sold by H. M. Greenspun to Hughes Tool Co. (later Summa Corp., 100% owned by Howard Hughes) for \$3,650,000 in cash plus assumption of obligations (1967-68 Vol. 7:44; 8:8). 67.525% control acquired by Herman Greenspun, publisher of Las Vegas Sun, who increased holdings from 22.77% by paying R. G. Jolley \$50,000 for 124.5 shares—Jolley also selling his remaining 500 shares back to company for \$270,000 (1956-57 Vol. 12:25; 13:9). Greenspun's holdings later increased to 76.12%.

KTNV, Las Vegas (Ch. 13)—Sold as KSHO-TV by Arthur Powell Williams, et al., to The Journal Co. for \$13,500,000 (1979 Vol. 19:8). Arthur Powell Williams & family bought 50% of stock, increasing holdings to 100%, for \$1,157,481.76 (1974). Control transferred by Ch. 13 of Las Vegas Inc. from Lewis B. Atkin, C. R. Pat Clark, Robb C. Johnson, William M. Laub, William R. Morse, Richard Kent Oram, William D. Stiles, John A. Ettlinger (retaining 31.4%), Frank E. Feder (retaining 0.6%) & Leonard Phillips (retaining 8%) to Arthur Powell Williams (50%) for \$350,000. Earlier operated by interim corp. composed of applicants prior to grant to Talmac Inc. (later Ch. 13 of Las Vegas). 78% of licensee Television Co. of America Inc., owned by Nevada Bcstrs. Fund Inc. was purchased by Arthur Powell Williams for \$115,000. Then license transferred from TV Co. of America Inc. to Harry Wallerstein, bankruptcy trustee. 90% control sold previously to Nevada Broadcasters Fund Inc. (R. G. Jolley, A. H. Kelson & James C. Wallentine) for \$137,500 by Mervyn L. & Nathan Adelson, with Mervyn retaining 10% interest (1959 Vol. 15:42, 45). Adelsons acquired it from Albert Zugsmith group for \$70,000 (1957 Vol. 13:34, 42, 47). Zugsmith bought TV & KEMI(AM), Henderson from Moritz Zenoff for \$300,000 including liabilities (1956 Vol. 12:24, 38, 48).

□ **KAME-TV, Reno (Ch. 21)**—Page Enterprises Inc. is selling to Ellis Communications Inc. (U. Bertram Ellis, et al.) for \$8,000,000 & \$2,000,000 non-compete covenant (1993).

□ **KOLO-TV, Reno (Ch. 8)**—Following death of Donrey Media Group founder Donald Reynolds, Donald E. Pray, Trustee is selling 20% of Donrey to the Stephens Group Inc. (Jackson T. Stephens, et al.) for \$193,700,000. In addition to KOLO-TV Donrey has cable, newspaper & outdoor advertising holdings (1993)

KRRV, Reno (Ch. 4)—Sold as KCRL by Circle L Inc. to Sunbelt Bcstg. (James E. Rogers, et al.) for \$24,450,000 (1989).

KTVN, Reno (Ch. 2)—Sold to Sarkes Tarzian Inc. by Lee D. Hirshland, et al., for \$12,500,000 including non-compete covenant (1979-80 Vol. 19:44).

New Hampshire

WNNE-TV, Hanover (Ch. 31)—See Hartford, VT.

WMUR-TV, Manchester (Ch. 9)—Sold to the Commercial Dispatch Publishing Co., Columbus, MS by United TV Co. of NH for \$5,000,000 (1981). Earlier sale with KECC-TV, El Centro, CA to Acton Corp. for \$3,000,000 plus \$500,000 promissory note, was dismissed by FCC (1978 Vol. 17:50). Purchased for \$500,000 by Richard Eaton from estate of Francis P. Murphy (1958-59 Vol. 14:51; 15:2, 6).

WGOT, Merrimack (Ch. 60)—Sold to Paugus Television Inc. (Estate of Roger L. Putnam, et al.) by Neal Cortell & S. Joseph Hoffman for \$1,350,000 (1989).

New Jersey

WWAC-TV, Atlantic City (Ch. 53)—Channel 53 Corp. sold to Cellular Phone Centers Inc. (David W. Allen & Harry P. Jenny) for \$20,000 (1990). Station was off-air from July 1982 until July 1988.

WNJU, Linden (Ch. 47)—See New York, NY-Newark, NJ.

Newark—See New York, NY.

Paterson—See New York, NY.

Secaucus—See New York, NY.

WHSP-TV, Vineland (Ch. 65)—Asbury Park Press Inc. sold station as WSJT to Home Shopping Network for \$23,000,000 (1986 Vol. 26:52). Sold to Asbury Park Press by Trustee-in-Bankruptcy for \$3,000,000 (1985 Vol. 25:45).

WMGM-TV, Wildwood (Ch. 40)—Sold as WCMC-TV by Jersey Cape Bcstg. Corp. to South Jersey Bcstg. Corp. for \$324,000 (1978 Vol. 17:44). Sale approved in 1981. CP sold with WCMC-AM-FM to Jersey Cape Bcstg. Corp. for \$590,000 by Francis J. Matrangola, who retained 0.1% interest (1965 Vol. 5:12, 29).

New Mexico

KGSW-TV, Albuquerque (Ch. 14)—Galaxy-Southwest TV sold station to Mountain States Bcstg. (Providence Journal) for undisclosed amount (1984 Vol. 24:40). Providence Journal purchased Ch. 2 Santa Fe, NM and took KGSW-TV off-air (1992-93)

KLUZ-TV, Albuquerque (Ch. 41)—For 1992 sale to Perenchio TV, see KWEX-TV San Antonio, TX.

KNAT, Albuquerque (Ch. 23)—Trinity Bcstg. sold to All American TV Inc. (Cruz S. Arguinzoni, et al.) for \$2,500,000 (1989). Sold for \$2,250,000 to Trinity Bcstg. Network by Carson Communications (1985). Sold as KLLK-TV to Carson Communications Corp. (John W. Carson, Neil Simon, et al.) by New Mexico Vision Inc. (Eddie L. Pena, et al.) for \$2,875,000 plus assumption of \$830,161 debt.

KOAT-TV, Albuquerque (Ch. 7)—Sold by Steinman Stations to Pulitzer Publishing Co. for \$5,000,000 (1968-69 Vol. 8:50, 9:19). Sold with KVDA-TV, Tucson, AZ (Ch. 4) for \$3,250,000 to Steinman Stations by Avarado Television Inc. (1962 Vol. 2:34). Previously, Avarado Television merged with KVDA-TV, Tucson, in deal in which Clinton D. McKinnon became 40% owner of both stations; for details see KVDA-TV (1959 Vol. 15:34, 40). Clinton D. McKinnon acquired 100% ownership of KOAT-TV for approximately \$800,000 (mainly in obligations) from A. M. Caldwell-Walter Stiles group (1957 Vol. 13:2, 6).

KOB-TV, Albuquerque (Ch. 4)—Sold with KOB(AM) to KSTP Inc. (Stanley E. Hubbard) for \$1,500,000 by Time Inc. and Wayne Coy, each 50% owner (1957 Vol. 13:2, 11). Sale was made to comply with FCC 5-limit rule in view of Time Inc.'s acquisition of Bitner group; see WRTV, Indianapolis (1956 Vol. 12:51-52). It was first TV to be acquired by Time Inc., having been purchased with KOB for \$900,000, including net quick assets of \$300,000, from T. H. Pepperday, publisher of Albuquerque Journal (1952 Vol. 8:9, 16, 17, 22).

KROE (Ch. 13)—Control of KGGM-TV transferred from New Mexico Bcstg. Co. Inc. to Lee Enterprises, including KBIM-TV, Roswell, NM (1991).

KOCT, Carlsbad (Ch. 6)—Sold as KAVE-TV (later KVIO-TV) with KVIA-TV (formerly KELP-TV), El Paso, TX, see listing for that station. Sold to John B. Walton Jr. for \$326,425 by John Deme (1966 Vol. 6:22, 37). Sold with KAVE(AM) to Deme by Edward P. Talbot and associates for \$168,000 (1963 Vol. 3:9, 25). Previously, 54.16% of KAVE-TV-AM was sold by Nancy H. Battison for \$43,500 to Ralph V. Davis, who became 26% owner, and Edward P. Talbot who increased holdings to 51% by purchasing additional unissued stock from corporation (1958 Vol. 14:2, 8). Mrs. Battison purchased control of KAVE and CP for KAVE-TV for \$150,000 from group headed by Val Lawrence, gen. mgr. of KROD-TV, El Paso, but Talbot retained his 16% of stock (1955 Vol. 11:32, 45).

KVIH-TV, Clovis (Ch. 12)—Sold as KMCC to Marsh Media Inc. by McAlister TV for \$1,500,000 (1986 Vol. 26:31). Sold as KFDW-TV to McAlister Television Enterprises by Mel Wheeler Inc. for \$650,000 (1979). Sold to Mel Wheeler Inc. by Bass Bcstg. Co. for \$600,000 (1976). Control obtained by Perry R. Bass when all stock of Sid W. Richardson Foundation was sold to licensee for \$2,295,000. Deal included KFDA-TV, Amarillo (1965). Sold as KICA-TV by John H. Marshall and family for \$350,000 to Texas State Network Inc. (1963-64). Previously sold as KVER-TV with radio by

Texas-New Mexico Bcstg. Co. to Marshall Enterprises Inc. under \$295,000 lease arrangement, which included \$10,000 option to purchase (1961 Vol. 17:38). Transferred as KICA-TV-AM to Texas-New Mexico Bcstg. Co., in which KDUB-TV, Lubbock, TX held 50% stock interest and voting control, with former co-equal owners Mae Strauss & Frank Lesley retaining 25% each. Transaction involved \$100,000 in debentures and \$96,149 in notes (1959 Vol. 15:38, 43). Mae Strauss & Frank Lesley acquired full control by purchasing 1/3 interest for \$36,666 from Garfield C. Packard (1957 Vol. 13:18, 22).

KOBF, Farmington (Ch. 12)—Sold as KIVA-TV to Hubbard Bcstg. for \$2,350,000 plus \$1,480,000 consulting agreement (1983). Sold to Center Group Bcstg. Inc. for \$150,028 (1980-81). Sold by Gerald R. Proctor, et al., to John R. and Connie T. Catsis, et al., for \$769,000 (1976-77).

■ **KZIA, Las Cruces (Ch. 48)**—Southwestern Bcstg. Co. Inc. sold to Lee Enterprises Inc. for \$315,000 & \$25,000 consulting agreement (1993). Sale to Two if by Sea (Michael L. Parker) from Southwestern Bcstg. for \$900,000 was dismissed (1992). Sold as KASK-TV by Lynn Dubois, Receiver, to Southwestern Bcstg. Co. Inc. for \$800,000 (1989). Logan D. Matthews & associates sold off-air station for \$825,000 to Roy E. Henderson (1987).

KBIM-TV, Roswell (Ch. 10)—Lee Enterprises assumed control with KGGM-TV (now KRQE), Albuquerque, NM for undisclosed amount (1991). Sold by Holsum Inc. to New Mexico Bcstg. Co. Inc. (Margaret Ann Hebenstreit & Lee Enterprises) for \$5,000,000 (1989).

KOBR, Roswell (Ch. 8)—Sold as KSW-TV to Caprock Telecasting Inc. with KCBD-TV, Lubbock, TX and spun off to Hubbard Bcstg. for \$2,000,000 (1983). Sold to State-Record Co. by Bryant Radio & TV Inc. For details see KCBD-TV, Lubbock, TX. Previously sold by John Barnett Estate to Bryant Radio & TV Inc. (KCBD-TV-AM, Lubbock, TX) for \$493,375 (1968 Vol. 8:21).

KASA-TV, Santa Fe (Ch. 2)—Sold as KKTQ to KGSW-TV Inc. (Providence Journal Co.) by Coronado Communications Co. for an undisclosed amount (1992). Sold as KNMZ-TV by New Mexico Media Ltd. to Sunbelt Bcstg. Co. for \$3,000,000 (1988).

New York

WCDA, Albany (Ch. 41)—83.8% control purchased by Lowell Thomas-Frank Smith group, along with WRD(WAM), for \$298,800 cash plus assumption of \$380,000 obligations, with Louis H. Gross retaining 7.88% and Congressman Dean Taylor, 8.66%. Call letters formerly WROW-TV (1954-55 Vol. 10:42, 45, 49, 51; 11:1, 3, 5, 6, 9, 18, 20, 45). Dec. 1, 1957 station changed call letters to WTEN and began operating on Ch. 10, having consolidated holdings in WTEN and WTVD, Durham, NC under new Capital Cities Broadcasting Corp. (1957 Vol. 13:49, 51).

WTEN, Albany (Ch. 10)—Sold with WCDC(TV), Adams, MA by Knight-Ridder to Young Bcstg. Inc. for \$32,000,000 (1988-89 Vol. 28:41; 29:13). Sold with WCDC, Adams, MA; WJRT-TV, Flint, MI & WPRI-TV,

Providence, RI by Poole Bcstg. Co. to Knight-Ridder Newspapers for \$49,631,950 (1977 Vol. 17:26). Sold with WCDC, Adams, MA by Capital Cities Bcstg. to Poole Bcstg. for \$19,000,000 (1970). For earlier sales see WCDA, above.

WXXA-TV, Albany (Ch. 23)—James D. Boaz (Albany 23 Inc.) sold station to Heritage Bcstg. Co. (Mario F. Iacobelli) for \$9,900,000 including covenant not to compete (1986 Vol. 26:30). Heritage & Clarence McKee agreed on \$25 million transfer, but sale fell through (1993 Vol. 33:7, 10).

WMHQ, Albany-Schenectady (Ch. 45 ETV)—Station was sold by Union Street Video Inc. as WUSV, a commercial station, to Mohawk Council on Educational Television for \$1.8 million (1987). Proposed sale to Sudbrink Bcstg. by Union Street Video for \$1,200,000 was dismissed by FCC (1987). Sale by Union Street Video to U. Bertram Ellis was granted by FCC but never consummated. Operated as a non-commercial station by WMHT, Schenectady, NY. As WMHX station left air in 1991; returned as WMHQ in 1993.

WNYT, Albany-Schenectady (Ch. 13)—For Viacom sale to National Amusements Inc., see WHEC-TV, Rochester, NY. Merger of Sonderling Bcstg. with Viacom Bcstg. Inc. for stock & cash approved when call letters were WAST (1978-79 Vol. 18:12, 25, 41; 19:46). Previously sold by Glen Alden Corp. to Sonderling Bcstg. Corp. for \$8 million (1968 Vol. 8:20, 46).

WRGB, Albany-Schenectady-Troy (Ch. 6)—Sold to Freedom Newspapers Inc. by Universal Communications Corp. for \$56,000,000 (1985-86 Vol. 25:31, 44). Sold to Universal Communications Corp. (John D. Backe, et al.) by General Electric Bcstg. for \$35,000,000 (1982-83 Vol. 22:48; 23:18).

WCCD, Amsterdam (Ch. 55)—Sold to Comerstone Television by Amsterdam Bcstg. for \$375,000 (1992). Joseph Loughlin & Wade Griffiths were buying off-air station for \$1,800,000 plus assumption of debt from Amsterdam Bcstg. but the sale was never consummated (1991). Amsterdam Bcstg. proposed sale of station to Capital District Bcst. Partners (Charles A. Cohen, principal) for \$1,500,000 including covenant not to compete (1989). Sale was approved by FCC but not consummated.

WMGC-TV, Binghamton (Ch. 34)—Pinnacle Communications sold station for \$5 million to Citadel Communications (1986). Sold as WBJA-TV to Pinnacle Communications Inc. for \$800,000 (1978). 63.5% sold by Alfred E. Ansccombe & James E. Greeley to group consisting of Gerald Arthur, Oliver Lazare & J. J. L. Hessen for \$35,000 and assumption of \$656,000 in obligations. Sale included CP for WEPA-TV (Ch. 66), Erie, PA (1966 Vol. 6:34).

WICZ-TV, Binghamton (Ch. 40)—Sold to Stainless Inc. (Henry J. Guzewicz) for \$780,000 (1970 Vol. 10:31) by Binghamton Press (Gannett). Previously CP included with sale of WINR(AM) for \$165,000 to Gannett by group headed by Mayor Donald W. Cramer. Sold to Peter Bordes and Joseph L. Rosenmiller in summer of 1956 (1956-57 Vol. 12:36, 46; 13:2).

WBNG-TV, Binghamton (Ch. 12)—Sold as WBNF-TV by Triangle Publications Inc. to Gateway Communications Inc. for \$16,000,000 (1972 Vol. 11:50, 12:39). Sale included WFBC-TV-AM-FM, Altoona & WLYH-TV, Lancaster-Lebanon, PA. Previously sold with WBNF for \$3,000,000 to Triangle Publications Inc. (Walter Annenberg) by John C. Clark interests (1955 Vol. 11:11, 19).

WBUF, Buffalo (Ch. 17)—Sold to NBC for \$312,000 by Sherwin Grossman-Gary Cohen group (1955 Vol. 11:9, 11, 15, 39, 41, 45, 48, 49, 53). Note: NBC took station off air Sept. 30, 1958 and dropped CP Oct. 10, 1958 (1958-59 Vol. 14:34, 36, 38, 46; 15:8, 9, 13).

WGRZ-TV, Buffalo (Ch. 2)—Tak Communications bought station from George D. Lilly, et al., for \$85,000,000 including non-compete covenant (1988 Vol. 28:19). General Cinema Corp. sold station to venture group, WGRZ Acquisition Corp. for approx. \$56,000,000 (1986 Vol. 26:13, 40). Traded to General Cinema Corp. by Taft Bcstg. as WGR-TV for WCIX(TV), Miami (1983). Sold with WGR-AM-FM in package including WDAF-TV-AM-FM, Kansas City, MO and WNEP-TV, Scranton, PA for \$28,500,000 to Taft Bcstg. by Transcontinent Television Corp. (1963-64 Vol. 3:15, 16, 31; 4:8, 15). Contingent on sale of Transcontinent properties to Taft was sale of KFMB-TV-AM-FM, San Diego to Midwest TV Inc. for \$10,000,000 and sale of KERO-TV, Bakersfield, CA to Time Inc. for \$1,500,000.

WIVB-TV, Buffalo (Ch. 4)—King World Productions Inc. (Roger King, chmn.) purchased station from Howard Publications Inc. for \$76,965,000 including consulting agreement & non-compete covenant (1988 Vol. 28:26). Sold as WBEN-TV to Buffalo Bcstg. Co. Inc. (Howard Publications Inc., multiple newspaper owner) by WBEN Inc. (Buffalo Evening News) for \$25,500,000 (1977 Vol. 17:22).

WKBW-TV, Buffalo (Ch. 7)—Sold to Queen City Bcstg. of New York Inc. for \$65,000,000 in conjunction with Capital Cities purchase of ABC Cos. (1985 Vol. 25:20, 30, 32). Sold with WKBW(AM) to Capital Cities Bcstg. Corp. for \$14,000,000 by Clinton H. Churchill and associates (1961 Vol. 17:22, 32).

WNYB-TV, Buffalo (Ch. 49)—Niagara Frontier Bcstg. Partnership sold to Tri-State Christian TV Inc. (Garth W. Counce, et al.) for \$2,500,000 (1989 Vol. 29:36).

WUTV, Buffalo (Ch. 29)—Sold by Citadel Communications to Act III (Norman Lear) for approximately \$46,000,000 including covenant not to compete (1989-90 Vol. 29:36; 30:26). Sold to Citadel Communications Corp. (Philip J. Lombardo) by Whitehaven Entertainment Corp. for \$15,200,000 (1984 Vol. 24:29). Sold by Ultravision Bcstg. Co. Inc. to Whitehaven Entertainment Corp. for \$3,500,000 (1977 Vol. 17:31).

WWNY-TV, Carthage-Watertown (Ch. 7)—Sold by Johnson Newspaper Corp. to United Communications Corp. of Kenosha, WI for \$8,100,000 (1980-81).

WETM-TV, Elmira (Ch. 18)—Harron Communications purchased 1/3 interest from Smith Bcstg. for \$300,000 plus assumption of debt not to exceed \$6,000,000

(1991). For sale to Smith Bcstg., see WSTM-TV, Syracuse, NY. For sale to Times Mirror by Newhouse Bcstg., see KTVI, St. Louis, MO.

■ **WTJA, Jamestown (Ch. 26)**—Sale by Jamestown TV Assoc. to Act III for \$525,000 was dismissed (1991). Sale from Jamestown TV Assoc. to Citadel Communications Co. Ltd. for \$800,000 was dismissed (1990).

■ **WTZA, Kingston (Ch. 62)**—Edward P. Swyer sold 66% to New Mass Media Inc. (Richard French Jr.) for \$1,750,000 (1993 Vol. 33:26).

WABC-TV, New York (Ch. 7)—Sold to Capital Cities Communications with other American Bcstg. Cos. properties for approx. \$3,400,000,000 (1985-86 Vol. 25:12, 13, 20, 26, 27, 32, 46; 26:1). Transferred as WJZ-TV in merger of American Broadcasting Co. with United Paramount Theatres Corp. (American Bcstg. Companies), along with WENR-TV, Chicago (now WLS-TV); WXYZ-TV, Detroit; KGO-TV, San Francisco; KECA-TV, Los Angeles (now KABC-TV) and AM counterparts. Approved by FCC Feb. 9, 1953 (1953 Vol. 9:7).

WNBC, New York (Ch. 4)—RCA Corp., parent of National Bcstg. Co., was sold to General Electric Co. for \$6.28 billion. Television stations involved were KNBC-TV, Los Angeles, CA; WMAQ-TV, Chicago, IL; WRCR-TV, Washington, DC; WKYC-TV, Cleveland, OH as well as WNBC, networks & radio stations (1985-86 Vol. 25:50, 51; 26:2, 7).

WNYW, New York (Ch. 5)—Metromedia sold station as WNEW-TV with KTTV, Los Angeles, CA; WTTG, Washington, DC; WFLD, Chicago, IL; KRLL-TV (KDAF), Dallas, TX & KRIV, Houston, TX to News America TV Inc. (Rupert Murdoch) for approx. \$2 billion & \$200,000 non-compete agreement (1985-86 Vol. 25:18, 19, 25, 34, 36, 39, 43-46). 21.75% of Metropolitan Bcstg. Corp. (Metromedia), which also owned WNEW(AM), WTTG(TV), Washington, DC and WHK(AM), Cleveland, sold to John W. Kluge and associates for \$4,000,000 by Paramount Pictures Corp. (1958-59 Vol. 14:49; 15:2).

WWOR-TV, New York, NY-Secaucus, NJ (Ch. 9)—Sold to BHC Communications (Chris-Craft Industries, United TV Inc.) by Pinelands Inc. for \$310,000,000 (1992 Vol. 32:19, 26, 34, 35). Deal to transfer 45% of voting stock to Disney for control of KCAL (Ch. 9), Los Angeles dismissed (1992, Vol. 32:14). Station spun-off to Pinelands Inc. (former MCA shareholders) when MCA was acquired by Matsushita (1990-91 Vol. 30:40, 53; 31:1). Sold to MCA Inc. by RKO General Inc. as WOR-TV for \$387 million (1986-87 Vol. 26:8, 29, 48; 27:13). Merged with Thomas S. Lee Enterprises Inc. (General Tire & Rubber Co.), along with WOR(AM), in November 1951; sale by R. H. Macy Co. involved payment of \$4,500,000 cash or other assets, plus 25-year lease on New York studio & transmitter properties at \$315,000 a year, plus 10% stock interest in Thomas S. Lee Enterprises Inc., later RKO General Inc. (1951 Vol. 7:46). In 1955 R. H. Macy Co. sold its interest in WOR-TV and other stations operated by General Teleradio for \$2,250,000 (1955 Vol. 11:48, 51).

Sales & Transfers—New York

WNET, Newark, NJ-New York, NY (Ch. 13 ETV)—Sold as WNTA-TV to Educational TV for the Metropolitan Area for \$6,200,000 by National Television Associates (1961-62 Vol. 17:27; 1:7, 15). National Television Associates acquired TV (operating as WATV) and WAAT-AM-FM for \$3,500,000, plus \$950,000 in obligations from the Irving Rosenhaus interests (1957-58 Vol. 13:40, 44, 49, 51; 14:10, 14). In 1959 National Telefilm Assoc. was absorbed by National Theaters Inc. following FCC and stockholder approval of merger. In Aug. 1959 corporate name was changed to National Theatres & Television Inc.

WHSE-TV, New York, NY-Newark, NJ (Ch. 68)—Wometco Enterprises Inc. sold station as WWHT with WHSI (then WSNL-TV), Smithtown, NY to Silver King Bcstg. (Home Shopping Network) for \$25,000,000 (1986 Vol. 26:32, 45). For previous sale, see WTVJ, Miami, FL. 80% interest in former WBTB-TV sold to Wometco Enterprises by Blonder-Tongue Bcstg. Corp. for \$1,600,000 (1976 Vol. 16:11). CP sold in 1972 by Atlantic Video Corp. to Blonder-Tongue Bcstg. Corp. for expenses incurred not to exceed \$500,000.

WNJU, New York, NY-Newark, NJ (Ch. 47)—A. Jerrold Parenchio, Norman Lear & Alan D. (Bud) Yorkin sold station to Reliance Capital Group (Telemundo) for \$60,000,000 (1986 Vol. 26:44). Screen Gems Bcstg. Corp. sold 80% of station to Oak Bcstg. Systems of New York Inc. (A. J. Parenchio & Tandem Productions Inc.) for \$5,000,000 (1980 Vol. 20:2); remaining 20% for \$1,000,000 (1982). Screen Gems bought it from New Jersey TV Bcstg. Corp. for \$8,100,000 (1970).

WXTV, New York, NY-Paterson, NJ (Ch. 41)—For sale to Parenchio TV and earlier sale to Hallmark Cards Inc., see KWEX-TV, San Antonio, TX. Transferred from Trans-Tel Corp. to Spanish International Communications Corp. in merger agreement (1972).

WPTZ, Plattsburgh (Ch. 5)—For buyout of Rollins Communications by Heritage Communications Inc. see KTLG, Oklahoma City, OK. Sold to Rollins Bcstg. Co. by group headed by Carl F. Stohn for \$48,750 cash, plus redemption of preferred stock and assumption of all liabilities; total outlay about \$500,000. Former call letters WIRI (1956 Vol. 12:7, 13).

WTBY, Poughkeepsie (Ch. 54)—Purchased as WFTI-TV from Family Television Inc. by Trinity Bcstg. Network for price not to exceed \$2,714,402 (1982).

WLLG, Riverhead (Ch. 55)—Sale to Ronald C. Haus & Eugene Viglione for \$2,250,000 by WLLG-TV Inc. (Michael C. Pascucci, pres.) was approved but not consummated (1988).

WHEC-TV, Rochester (Ch. 10)—Control of Viacom Inc. was sold to National Amusements Inc. (Sumner M. Redstone, et al.) for approx \$3.4 billion. Sale included WHEC-TV, Rochester; WWIT(TV), New Britain, CT; KSLA-TV, Shreveport, LA; KMOV(TV), St. Louis, MO; WNYT(TV), Albany, NY; WMZQ-AM-FM, Washington, DC; WLTW(FM), New York, NY; WRVR-AM-FM, Memphis, TN & KIKK-AM-FM, Houston, TX; cable networks Showtime, The Movie Channel, MTV Networks, Viewer's Choice (pay-per-view); cable systems; programming production, dis-

tribution & syndication companies (1987 Vol. 27:6, 10, 11, 15, 18, 19, 20, 23). Viacom proposed sale to MSV Holdings for \$413,900,000 including all TV stations was dismissed (1987 Vol. 27:7, 9). Previously, WHEC-TV traded to Viacom Bcstg. by BENI for KDIA(AM), Oakland, CA & WDIA(AM), Memphis, TN (1983). Sold by Gannett Co. to BENI for \$27,000,000 (1978-79 Vol. 18:20; 19:24).

WOKR, Rochester (Ch. 13)—George Gillett & Edward Karrells sold station to VS&A Hughes Inc. (Paul M. Hughes, pres.) for \$11 million, assumption of debt and non-compete covenant (1991 Vol. 31:45). George Gillett, et al., proposed sale to Falmouth Bcstg. Corp. (David Johnson) but sale was not consummated (1990). For sale to Gillett Group, see WEAU-TV, Eau Claire, WI. Sold by Flower City TV Corp. to Post Corp. for \$15,824,829 (1977 Vol. 17:16).

WROC-TV, Rochester (Ch. 8)—For sale to Ziff Corp. & subsequent sale to Television Station Partners, see WTOV-TV, Steubenville, OH. Sold with WROC-AM-FM to Rust Craft Bcstg. for \$7,000,000 by Veterans Bcstg. Co. (1964-65 Vol. 4:46; 5:7). Previously sold by Transcontinent Television Corp. for \$6,500,000 to Veterans Bcstg. Co. (WVET-TV), which got \$3,817,500 for its half of Ch. 10 from WHEC-TV, with which it had been sharing the channel (1961 Vol. 17:5, 7, 32; 1:10). Transcontinent acquired station as WHAM-TV-AM & WHFM from Stromberg-Carlson div. of General Dynamics Corp. for approximately \$5,000,000, then sold the radios (1946 Vol. 12:14, 24, 26, 34).

WUHF, Rochester (Ch. 31)—Sold by Malrite Communications Group Inc. to Norman Lear of Act III Bcstg. Inc. for approx. \$9.5 million (1989 Vol. 29:9).

WXXI-TV, Rochester (Ch. 21 ETV)—CP as WROH sold to Rochester ETV Assn. Inc. for \$850,528 by U. of State of New York (1965).

WHSI-TV, Smithtown (Ch. 67)—Sold as WSNL-TV to Home Shopping Network, see WHSE-TV, New York, NY-Newark, NJ. For previous sale, see WTVJ, Miami, FL. Wometco Enterprises bought 75% of station from Robert A. Rosen, et al., for \$3,600,000 (1980 Vol. 20:2, 3).

WIXT, Syracuse (Ch. 9)—Transcontinent Communications Corp. (Coca Cola Bottling Co. of NY, et al.) sold station to Barry A. Ackerley, et al. for \$13,800,000 (1982 Vol. 22:7). Sold as WNYS-TV by The Outlet Co. to Coca-Cola Bottling Co., Larry H. Israel, et al., for \$11,000,000 (1977 Vol. 17:24, 36).

□ **WSNR-TV, Syracuse (Ch. 43)**—Sale to Salt of the Earth Bcstg. Corp. (Donna C. Kimble) by James L. Oyster for \$50,000 pends (1993).

WSTM-TV, Syracuse (Ch. 3)—Sold to Federal Bcstg. Co. (Dale G. Rands) from WSTM-TV Ltd. Partnership for \$19,200,000 (1992). Sold with WETM-TV, Elmira, NY & WHTM-TV, Harrisburg, PA to Smith Bcstg. Group for approx. \$79,000,000 (1985-86 Vol. 25:39; 26:17). Sold as WSYR-TV by Newhouse Bcstg. Corp. to Times Mirror Co. for \$82,380,000 (1978-79 Vol. 18:50; 19:19). Sale included WVTM-TV, Birmingham, AL; KTVI, St. Louis, MO; WETM-TV, Elmira, NY; WHTM-TV, Harrisburg, PA.

WSYT, Syracuse (Ch. 68)—Thomas J. Flately sold station to Encore Communications (Charles McFadden) for \$7,000,000 including a non-compete covenant & assumption of liabilities (1990).

■ **WTVH, Syracuse (Ch. 5)**—For sale to Granite Bcstg. Corp. see KSEE, Fresno, CA.

WKTV, Utica (Ch. 2)—Smith Bcstg. bought 2/3 interest from Harron Communications for \$10,000,000 (1991). Sold (as Ch. 13) with WKAL(AM), Rome, NY to Paul F. Harron, Gordon Gray and associates for \$4,000,000 including transfer of \$1,072,451 surplus by owners of Kallett Theatres (1958-59 Vol. 14:45, 46, 49; 15:1).

WFXV, Utica (Ch. 33)—John F. Bunkfeldt bought 25% interest in WTUV from Craig L. Fox & Kevin O'Kane for \$85,000 (1986).

WWTI, Watertown (Ch. 50)—Assignment of license to Desert Communications V Inc. (Greyhound Financial Corp.) by Watertown Television Corp., Debtor-in-Possession granted by FCC (1992). Moreland Broadcast Assoc. sold as WFYF to Watertown Television Corp. for assumption of over \$4,269,000 debt (1990).

North Carolina

WASV-TV, Asheville (Ch. 62)—Sold to Robert J. Murley, et al., for \$115,000 & stock (1988).

WHNS, Asheville (Ch. 21)—Sold by Pappas Telecasting to Cannell Communications L.P. for \$21,000,000 (1989-90 Vol. 29:47; 30:13, 35). Sold as WANC-TV by The Thoms Bcstg. Cos. Inc. to Harry J. Pappas for \$206,000 (1979 Vol. 19:25).

WLOS, Asheville (Ch. 13)—Sold by Wometco Bcstg. Co. (KKR) to Anchor Media Inc. (now Continental Bcstg. Ltd.) for \$50,000,000 (1987 Vol. 27:11). For previous sale to KKR, see WTVJ, Miami, FL. Control of TV and WLOS(AM) acquired by WTVJ Inc. (Wometco Enterprises) when it bought stock of Charles B. Britt group (35.26%) for \$277,940, increasing WTVJ holdings to 72.1%. WTVJ also held option acquired from Asheville Citizen and Times for 4276 shares of unissued stock (1958 Vol. 14:10, 29). WTVJ acquired original 36.9% from individual stockholders. Approximately \$1,000,000 was involved in all stock transactions, including obligations assumed (1957 Vol. 13:47).

WJZY, Belmont (Ch. 46)—Capitol Bcstg. Co. Inc. (James F. Goodmon, principal) bought station from Metro-Crescent Communications for \$730,360 plus \$620,000 non-compete covenant (1987).

WAAP, Burlington (Ch. 16)—Sold as WRDG to Jack Rehburg by KFG for \$2,800,000 (1985).

WCCB, Charlotte (Ch. 18)—Sold as off-air WUTV to Mecklenburg Television Bcstrs. Inc. (Cy N. Bahakel) for \$175,000 by Century Advertising (1964 Vol. 4:26, 35). Previously, transfer of control of Century Advertising for \$34,000 was approved by FCC and off-air WQMC resumed Sept. 5, 1961 as WUTV (1961 Vol. 17:10), only to go dark

May 16, 1963. While in off-air CP status, Century Advertising (of which Deadwyler was part owner) acquired WQMC from Hugh A. Deadwyler in deal in which station was to get \$125,000 loan (1957 Vol. 13:7). Hugh Deadwyler acquired station as WAYS-TV from G. W. Dowdy and associates for token \$4 in Dec. 1954, then took it off air March 15, 1955 (1955 Vol. 11:12).

WCNC-TV, Charlotte (Ch. 36)—Odyssey Channels Inc. & Channel 36 Inc. sold station as WPCQ-TV to Providence Journal Bcstg. Corp. for \$30,000,000 (1988). Buyout of controlling interest for \$50,000,000 by Michael Finkelstein was proposed but was not consummated (1987). Westinghouse Bcstg. & Cable sold station to Odyssey Partners for \$24,250,000 (1984 Vol. 24:15). Sold as WRET-TV to Westinghouse Bcstg. Co. Inc. by Turner Bcstg. Corp. for \$20,000,000 (1979-80 Vol. 19:21; 20:18). Sold as WCTU-TV to Turner Bcstg. by Emile F. Kratt, Receiver, for \$1,225,000 (1970).

WSOC-TV, Charlotte (Ch. 9)—Sold with WSOC(AM) for \$5,600,000 by E. E. Jones and associates to group headed by James M. Cox Jr. (1959 Vol. 15:5, 15).

WRDC, Durham-Raleigh (Ch. 28)—Durham Life sold station as WPTF-TV with WPTF(AM) & WORD(FM), Raleigh-Durham; WMFX-AM-FM, Laurinburg to FSF Acquisition Corp. (B. W. Landstreet III, et al.) for \$3 million & approx. 850,000 shares of stock (1991 Vol. 31:15). Sold as WRDU-TV by Triangle Telecasters Inc. to Durham Life Bcstg. for \$1,125,000 plus \$1,150,000 in debentures and future sum not to exceed \$800,000 contingent on station's performance in following 7 years (1976 Vol. 17:5).

WTVD, Durham (Ch. 11)—Purchased by Durham TV Co. Inc. (controlled by Lowell Thomas interests, Capital Cities Communications Corp.) for \$1,621,800 from founding group headed by Harmon L. Duncan and J. Floyd Fletcher, with Duncan and Fletcher also holding stock in Durham TV Co. Inc. (1957 Vol. 13:14, 21).

WKFT, Fayetteville (Ch. 40)—Ocie F. Murray, interim trustee for S.J.L. of North Carolina, sold station to Delta Bcstg. (Elbert M. Boyd, et al.) for \$1,400,000 (1991). Sold to Central Carolina TV Inc. by Norman J. Suttler, et al., for \$5,175,000 (1985 Vol. 25:15).

WFMY-TV, Greensboro (Ch. 2)—Harte-Hanks sold this station & WTLV(TV), Jacksonville, FL to Gannett Co. for \$155 million (1987-88 Vol. 27:42, 49). Sold to Harte-Hanks Newspapers Inc. by Landmark Communications Inc. for \$19,000,000 (1976 Vol. 16:27). Sold with Greensboro News & Record to owner of WTAR-TV (WTKR-TV), Norfolk, VA for \$17,000,000 (1964 Vol. 4:36, 49, 51).

WGGT, Greensboro (Ch. 48)—Atlantic TV Ltd. Partnership proposed buying station from Guilford Telecasters for \$11 million (1985 Vol. 25:13), but sale was never consummated.

WLXI-TV Greensboro (Ch. 61)—Sold by Trinity Bcstg. Network to Radiant Light Ministries Inc. for \$1,900,000 (1991). Sold to Trinity Bcstg. Network Inc. by Billy R. Satterfield for \$300,000 cash & \$1,300,000 loan (1985-86).

WNCT, Greenville (Ch. 9)—Control of over 50% sold to Roy H. Park Bcstg. Inc. for \$2,557,458 by Carolina Bcstg. System Inc. Also involved was 30% interest in WECT, Wilmington, NC (Ch. 6) held by Carolina Bcstg. (1962 Vol. 2:7). Park Bcstg. holdings later increased to 100%.

WHKY-TV, Hickory (Ch. 14)—Long Family increased holdings to 100% for approx. \$1,145,000 including WHKY(AM), Hickory (1987).

WGHP-TV, High Point-Greensboro & Winston-Salem (Ch. 8)—Sold by Taft Bcstg. Partners to Great American TV & Radio Co. for \$28,000,000 & assumption of debt (1991 Vol. 31:45). Dudley Taft headed partnership which bought station from Great American Bcstg. for \$45,000,000 (1987 Vol. 27:16, 23, 30). See WBRC-TV, Birmingham, AL for more details. For previous sale to Taft Television & Radio Co. Inc., see KTSP-TV, Phoenix, AZ. Sold by Southern Bcstg. Co. to Gulf United Corp. for \$22,200,000 (1977).

■ **WCTI, New Bern-Greenville-Washington (Ch. 12)**—Sold by Diversified Communications to Lamco Communications Inc. for \$12,300,000 (1993). Diversified Communications bought station from Heritage Bcstg. Co. for \$22,000,000 & \$500,000 non-compete agreement (1986). Sold to Heritage (Mario Iacobelli, et al.) by Malrite Communications for \$9,000,000 & assumption of debt (1983). Sold to Malrite of North Carolina Inc. by Continental TV Inc. for \$19,000,000 (1976). Sold (1969) as WNBC-TV for \$960,000 to Continental TV Inc. by Piedmont TV Corp. (Nathan Frank & Thomsland Inc., 50% each).

WLFL, Raleigh (Ch. 22)—For Paramount purchase of control of TVX Bcst. Group, see WDCA, Washington, DC. TVX Group bought station from Family TV Corp. for \$14,500,000 (1985-86 Vol. 25:50). Sold by N. Grant Cotton, et al., to S & F Communications Corp. for \$15,000,000 but sale was not consummated (1984 Vol. 24:39).

WRMY, Rocky Mount (Ch. 47)—Robert Pelletier bought 50% interest in station from Bruce Whitehead for \$100,000 (1991).

WITN-TV, Washington (Ch. 7)—Sold to American Family Corp. by W. R. Roberson Jr., et al., for \$23,572,377 (1985 Vol. 25:8). Control of CP acquired by W. R. Roberson family from W. H. Anderson and R. M. Fountain, each of whom got \$65,920 for his 25.38% (1955 Vol. 11:33, 40).

■ **WECT, Wilmington (Ch. 6)**—For 1993 News Press & Gazette sale to New Vision Television I Inc. see WSAV-TV, Savannah, GA. Atlantic Telecasters sold station to News-Press & Gazette Co. for \$30,000,000 (1986). 60% sold by Mr. & Mrs. Richard A. Dunlea for \$153,850 to WNCT, Greenville, NC and J. W. Jackson, with other 40% being retained by Dan D. Cameron (1957 Vol. 13:44, 50). Later WNCT (Park Bcstg.) sold its interest. Former call letters WMFD-TV.

WJKA, Wilmington (Ch. 26)—Proposed sale to Roy H. Park from Wilmington Telecasters for \$7,250,000 was dismissed (1991).

■ **WWAY, Wilmington (Ch. 3)**—Sterling Broadcast Group Inc. (Adams Communications) relinquished control to CL2 Media of

Wilmington Inc. (Chrysler Financial Corp.) for an assumption of debt (1992-93). Price Communications sold station to Adams Communications for \$26,000,000 (1988 Vol. 28:20, 26). For purchase by Price Communications from Clay Communications, see WAPT-TV, Jackson, MS. Sold by Cape Fear Telecasting Inc. to Clay Bcstg. Corp. (Charleston, WV Daily Mail) for \$1,335,573 (1968).

WNRW, Winston-Salem (Ch. 45)—TVX Group sold station to Norman Lear for \$10,000,000 (1986). Sold as WJTM-TV to Television Corp. of NC (TVX Group) by Piece Good Shops Inc. for \$1,569,350 (1980).

WXII, Winston-Salem (Ch. 12)—Traded to Pulitzer Publishing Co., along with WYFF-TV, Greenville, SC & \$8,250,000 for KSDK, St. Louis (1981-82 Vol. 21:12; 22:1). Sold as WSJS by Triangle Bcstg. Corp. to Multimedia Inc. for \$7,312,500 (1972 Vol. 11:44; 12:37).

North Dakota

KXMB-TV, Bismarck (Ch. 12)—Sold to KXMC-TV (Chester Reiten, Lloyd R. Amoo & W. L. Hurley) by John W. Boler & others for \$1,200,000 (1970-71).

■ **KFYR-TV, Bismarck (Ch. 5)**—Judith Ekberg Johnson paid \$134,640 to increase her interest in Meyer Bcstg. Co. to 50.4% & Marietta M. Ekberg sold her 54.7% share at the same time (1993). Meyer also owns KMOT-TV, Minot, KQCD-TV Dickinson & KUMV-TV Williston, ND & radio stations

■ **KQCD-TV, Dickinson (Ch. 7)**—See KYFR-TV, Bismarck, ND.

KXMA-TV, Dickinson (Ch. 2)—Sold by Northern Plains Bcstg. Group Inc. as KNDX to KXMC-TV Inc. for \$362,500 & assumption of debt (1984). Sold as KDIX-TV to Northern Plains Bcstg. Group Inc. by Stanley Deck for \$950,000 (1983). Sold with KDIX(AM) by Dickinson Radio Assn. for \$411,750 to Dickinson Bcstg. Corp.; Stanley Deck, former 5% owner, became 99.5% owner (1966 Vol. 6:44).

KTHI-TV, Fargo (Ch. 11)—Sold to Spokane TV Inc. (Evening Telegram Co., KXLY-TV, Spokane) for \$1,491,000 by Fuqua Communications (1968-69 Vol. 9:4). Sold as KXGO-TV to Pembina Bcstg. Inc. by North Dakota Bcstg. for \$390,000 (1962 Vol. 2:20). See also transfer of WTVW, Evansville, IN (1965-66).

KVRR, Fargo (Ch. 15)—Curtis Squire Inc., which owned 50%, bought remaining 50% of this station, KBRR(TV), Thief River Falls, MN & KNRR(TV), Pembina, ND from John W. Boler for \$345,000 (1987).

WDAY-TV, Fargo (Ch. 6)—Fargo Forum, owner of 45% interest, purchased additional 55% in TV & WDAY for \$900,000 from E. C. Reineke and his wife (1960 Vol. 16:25, 31).

KNOX-TV, Grand Forks (Ch. 10)—Community Radio Corp. (KNOX) sold its 94.34% of stock in Community TV Corp. to Pembina Bcstg. Inc. for \$225,000 (1962 Vol. 2:20). Left air Feb. 1964, license cancelled April 1965.

■ **KMOT, Minot (Ch. 10)**—See KYFR-TV, Bismarck, ND.

KXMC-TV, Minot (Ch. 13)—52.5% control sold to Chester Reiten, William L. Hurley & Lloyd R. Amoo for \$1,040,000 by North Dakota Bcstg. Co. (John Boler), with new owners also getting option for remaining 47.5% for \$19,000 and satisfaction of liabilities of \$116,169 within 10 years (1959 Vol. 15:37, 43).

KCND-TV, Pembina (Ch. 12)—Tuned in license in 1975-76. Sold to McLendon Corp. by Pembina Bcstg. (Producers Inc.) with McLendon to lease station for 68 months for \$850,000; after that with option to buy it outright for \$500,000 (1966 Vol. 6:34, 35). Sold to Producers Inc. for \$190,200 by Harry F. Rice, Robert Lukkason, Arthur Tweet and associates, with Rice and Lukkason receiving option to repurchase 9.6% each after transfer (1962 Vol. 2:20). Note: For 1965 sale as part of Polaris holdings, see WTVW, Evansville, IN.

KNRR, Pembina (Ch. 12)—For acquisition by Curtis Squire Inc., see KVRR, Fargo, ND.

KXJB-TV, Valley City (Ch. 4)—80% of stock sold to Central Minnesota TV Co. for \$3,200,000 (1978).

■ **KUMV-TV, Williston (Ch. 8)**—See KYFR-TV, Bismarck, ND.

Ohio

WBNX-TV, Akron (Ch. 55)—Rhema Television Corp. transferred station to Grace Cathedral Inc. for assumption of liabilities (1987).

WDLI, Canton (Ch. 17)—Sold to Trinity Bcstg. Network Inc. for \$4,500,000 (1985-86). PTL Heritage Village Church sold station as WJAN to David Livingstone Missionary Foundation Inc. for \$346,250 (1982 Vol. 22:50). Sold by Janson Industries to Heritage Village Church and Missionary Fellowship Inc. for \$2,500,000 (1977).

WOAC, Canton (Ch. 67)—Morton J. Kent bought station from Canton 67 Ltd. Debtor-in-Possession for \$25,000 plus assumption of debt (1991-92 Vol. 32:3). Sale by Canton 67 Ltd. to Discovery Bcstg. of Ohio (Glen H. Taylor, et al.) for \$5,800,000 (1985) was never consummated.

WKRC-TV, Cincinnati (Ch. 12)—For Taft sale to Great American Bcstg., see WBRC-TV, Birmingham, AL.

WLWT, Cincinnati (Ch. 5)—Sold by Avco Bcstg. Corp. to Multimedia Inc. for \$16,300,000 (1976 Vol. 15:24).

WSTR-TV, Cincinnati (Ch. 64)—United Cable TV (Richard D. Lamm, trustee) sold as WIII to ABRY Communications for \$8,000,000 (1989). United Cable TV sale to Gary Marshall for \$9,500,000 was dismissed (1988). United Cable TV bought station for \$12,357,000 from Channel 64 Joint Venture, Debtor-in-Possession (1988 Vol. 28:9). Previous sale to Gerald J. Robinson for \$4 million was never consummated (1987). Sold to Channel 64 Joint Venture as WBTI for \$9,440,000 (1984 Vol. 24:25). Sold by Buford TV to United Cable TV Corp. for \$7,000,000 including covenant not to compete (1982).

WXIX-TV, Cincinnati (Ch. 19)—See Newport, KY.

WKBF-TV, Cleveland (Ch. 61)—50% of CP turned over to Kaiser Bcstg. by Superior Bcstg. in return for \$400,000 to enable station to get on air, Kaiser acquired remaining 50% in 1972. Station left air & returned license 1975.

WKYC-TV, Cleveland (Ch. 3)—National Bcstg. Co. sold 51% to Multimedia Inc. for \$65,000,000 (1990-91 Vol. 30:49, 53; 31:31). For previous sale, see WNBC, New York, NY. NBC made deal with Westinghouse to exchange WNBK with WTAM(AM), plus \$3,000,000 cash, for WPTZ, Philadelphia (Ch. 3) & KYW. Cleveland calls were changed to KYW-TV-AM (1955-56 Vol. 11:21, 25, 26, 43, 47, 52; 12:3). Transfer back to NBC approved by FCC Feb. 17, 1965 (1965 Vol. 5:8, 25). At this time Ch. 3 Philadelphia changed its calls to KYW-TV and Cleveland calls were changed to WKYC-TV.

■ **WJW-TV, Cleveland (Ch. 8)**—For reorganization as SCI Television Inc. see WJBK-TV Detroit, MI. Gillett Communications bought station from Storer Communications in 1987, see WSBK-TV, Boston, MA for details. For sale to Lorimar Productions Inc. which was never consummated, see WSBK-TV, Boston, MA. For sale to KKR Assoc., see KNSD, San Diego, CA. Formerly WJKW-TV, sold as WXEL with KPTV, Portland, OR and Empire Coil Co., New Rochelle, NY, for total consideration of approximately \$10,000,000 to Storer Broadcasting Co. by Herbert L. Mayer interests (1954 Vol. 10:2, 44).

WQHS-TV, Cleveland (Ch. 61)—Sold as WCLQ-TV by Channel Communications Inc. to Home Shopping Network Inc. for approx. \$15,000,000 (1986).

WUAB, Lorain-Cleveland (Ch. 43)—Sold by Gaylord Bcstg. to Cannell Communications for \$60,000,000 including non-compete covenant (1990 Vol. 30:13, 35). Sold by United Artists Bcstg. Inc. & Kaiser Bcstg. Inc. to Gaylord Bcstg. Inc. for \$10,500,600 (1976 Vol. 16:39; 17:2, 28).

WCMH, Columbus (Ch. 4)—For sale by The Outlet Co. to Rockefeller Center Inc. & later sale to Wesray Capital Corp., see WJAR, Providence, RI. Sold as WLWC to The Outlet Co. by Avco Bcstg. for \$16,000,000 (Vol. 15:21, 52).

WSYX, Columbus (Ch. 6)—For Taft sale to Great American Bcstg., see WBRC-TV, Birmingham, AL. Station subsequently transferred to Anchor Media Corp. (now Continental Bcstg. Ltd.) (1987-88). Purchased as WTVN-TV by Radio Cincinnati Inc. (Taft) for \$1,500,000 from Edward Lamb (1953 Vol. 9:3, 9).

WDTN, Dayton (Ch. 2)—Sold by Grinnell Communications to Hearst Bcstg. for \$49,400,000 (1980 Vol. 20:21). Sold as WLWD by Avco Bcstg. Corp. to Grinnell Communications Corp. for \$12,900,000 (1976 Vol. 15:25).

WKEF, Dayton (Ch. 22)—Adams Television Corp. sold to KT Communications Ltd. Partnership III for \$71,500,000 plus non-compete covenant (1988). For sale of Springfield TV Corp., see WWLP, Springfield, MA. CP for off-air WONE-TV sold by Brush-Moore Newspapers Inc. to Springfield Television Bcstg. Corp. for \$153,000 (1963).

Sales & Transfers—Ohio

WRGT-TV, Dayton (Ch. 45)—For purchase by Act III Bcstg., see WVAH-TV, Charleston-Huntington, WV.

WPTD, Kettering-Dayton (Ch. 16 ETV)—Sold by Kittyhawk TV Corp. to Ohio ETV Network Commission for the lesser of \$550,000 or an amount equal to higher of 2 appraised values determined through contract procedures. Now operating as a non-commercial station.

WLIO, Lima (Ch. 35)—Sold as WIMA-TV to Lima Communications Corp., Toledo Blade Co. (75%), Midwest Bcstg. Co. (25%) for \$1,500,000 (1972). Previously acquired as WLOK-TV (Ch. 73) with WLOK(AM) for \$750 plus \$150,000 liabilities by Northwestern Ohio Bcstg. Corp., operator of WIMA and permittee of WIMA-TV (Ch. 35). WIMA owners dropped CP for WIMA-TV (Ch. 35) after getting shift to Ch. 35 for WLOK-TV, kept WIMA(AM), dropped WLOK (1954 Vol. 10:44).

WMFD-TV, Mansfield (Ch. 68)—As WCOM, off-air station sold to Mid State TV Inc. (Gunther S. Meisse, et al.) by Com III TV Inc. for \$75,000 (1992).

WQIO, Shaker Heights (Ch. 19)—Malrite Communications Group Inc. bought controlling interest in Channel 19 Inc. from Diamond Bcstg., Metroplex Communications, Society National Bank, Carl E. Hirsch & Milton Maltz for \$1,500,000 (1986).

WTJC, Springfield (Ch. 26)—Video Mall Communications (Marvin Sparks, et al.) bought station & WTLJ(TV), Muskegon, MI from Miami Valley Christian TV for \$2 million (1991).

WTOV-TV, Steubenville (Ch. 9)—Sold with WRDW-TV, Augusta, GA; WEYI-TV, Saginaw, MI & WRQC-TV, Rochester, NY for \$57,000,000 including covenant not to compete, by Ziff Corp. to Martin Pompadour, Ralph E. Becker, et al. (1982). Sale (as WSTV-TV) with WJKS-TV, Jacksonville, FL; WRDW-TV, Augusta, GA; WEYI-TV, Saginaw-Bay City, MI; WRQC-TV, Rochester, NY & WRCB-TV, Chattanooga, TN by Rust Craft Bcstg. to Ziff Corp. for approx. \$70,000,000 approved by FCC May 10, 1978 (1977-78 Vol. 17:26, 27, 36, 38; 18:20, 31). Sold with WSTV-AM-FM and other Friendly Group stations (KODE-TV-AM, Joplin, MO; WBOY-TV-AM, Clarksburg, WV; WRCB-TV, Chattanooga, TN) to United Printers & Publishers Inc. (Rust Craft Greeting Cards Inc.) under transaction in which each WSTV Inc. stockholder received 113.63 shares of United stock for each share of WSTV Inc. In a separate transaction, United Printers & Publishers paid \$1,350,000 for all assets of WPIT Inc., owner of WRDW-TV, Augusta, GA; WPIT-AM-FM, Pittsburgh, PA and WSOL(AM), Tampa, FL (1961-62 Vol. 17:30, 33; 2:14).

WNWO-TV, Toledo (Ch. 24)—Sold as WDHO-TV by First National Bank of Boston to Toledo TV Investors Ltd. Partnership for \$19,300,000 (1985-86 Vol. 25:24; 26:7).

WTOL-TV, Toledo (Ch. 11)—Sold with WTOL-AM-FM to Bcstg. Co. of South (now Cosmos Bcstg. Corp.) for \$12,350,000 by Frazier Reams and associates, with WTOL-AM-FM to be sold back to Frazier Reams Jr. later (1964-65 Vol. 4:46; 5:11).

WTVG, Toledo (Ch. 13)—Control transferred from T. Anderson Lee & Jeffrey H. Lee to Media Communications Partners L.P. (1991). Kohlberg, Kravis & Roberts sold station to Terry Lee, T. Anderson Lee & Jeffrey H. Lee for \$65 million (1987 Vol. 27:44). See also KNSD, San Diego, CA.

□ **WUPW, Toledo (Ch. 36)**—Sale to Ellis Communications Inc. (U. Bertram Ellis, et al.) for \$21,000,000 by Toledo Television Ltd. Partnership (Thomas J. Embrescia & Tom Wilson) pends (1993 Vol. 33:30).

WKBN-TV, Youngstown (Ch. 27)—W. P. Williamson Jr. increased holdings to 100% by buying 40.63% interest held by Cleveland Plain Dealer and News for undisclosed sum (1958 Vol. 14:34).

WYTV, Youngstown (Ch. 33)—50% sold by Robert L. Dudley to A. Richard Benedek for \$1,000,000 & \$1,000,000 non-compete agreement (1985). Sold to Benedek Bcstg. by Adams-Russell Co. for \$8,500,000 (1983 Vol. 22:32). Merged with Aurovideo (subsidiary of Adams-Russell Co., cable group owner) in return for Adams-Russell stock worth approximately \$1,459,219 (1970 Vol. 10:36). Previously sold for \$1,500,900 by Communications Industries Corp. to Adam Young and associates (1964-65 Vol. 4:46; 5:7). Sold as WKST-TV with WKST(AM) for \$1.4 million by Samuel Townsend to Communications Industries in transaction involving \$975,000 for 81.2% of stock, option for other 18.8% for \$225,000 and \$200,000 to Townsend for consultant fees (1960-61 Vol. 16:39; 17:16).

Oklahoma

KTEN, Ada-Ardmore (Ch. 10)—Sold to United Bcstg. Ltd. Partnership (Dennis Hall) by Eastern Oklahoma Television Co., Debtor-in-Possession for assumption of debt not to exceed \$4,200,000 (1992). Sold to Ch. 10 Ltd. Partnership by Bill Hoover for \$2,439,390 plus \$60,000 agreement not to compete (1985).

KXII, Ardmore (Ch. 12)—See Sherman, TX.

KSWB, Elk City (Ch. 8)—See KVIJ-TV, Sayre, OK.

KFOR-TV, Oklahoma City (Ch. 4)—Sale by Palmer Bcstg. L.P. to Hughes Bcstg. Partners dismissed (1992). Included WHO-TV, Des Moines, IA (1991 Vol. 31:45). Palmer Communications Inc. purchased as KTVY from Ridder Publications Inc. for \$51,000,000 plus agreement not to compete (1988-89 Vol. 28:41; 29:10, 22). Sold with WALA-TV, Mobile, AL & KOLD-TV, Tucson, AZ to Knight-Ridder Bcstg. for approx. \$160 million, following Gannett Co.'s purchase of Evening News Assn. (1985-86 Vol. 26:3). Sold as WKY-TV by Gaylord Bcstg. Co. to Evening News Assn. for \$22,697,000 (1975 Vol. 15:29).

□ **KOCB, Oklahoma City (Ch. 34)**—Ted Baze is requesting transfer of control to Superior Communications Group for \$11,000,000 (1993 Vol. 33:35). Seema Boesky transferred 425 shares at \$1 per share to Ted F. Baze making Baze 100% owner of then KGMC (1989). Sale for \$3.6 million to Chesley Maddox was dismissed (1989). Beverly Hills Hotel Corp. (Ivan Boesky) transferred 85% to Seema Boesky

(1986 Vol. 27:29, 47). Beverly Hills Hotel Corp. acquired 85% from Ted F. Baze for \$1,135,000, leaving Baze with 15%. Earlier, Baze increased his holdings to 100% by buying 80% from General Media Corp. for \$720,000 (1983).

KOCO-TV, Oklahoma City (Ch. 5)—For merger of Combined Communications & Gannett Co., see KPNX, Phoenix, AZ. Sold to Combined Communications Corp. for \$6,500,000 (1969-70 Vol. 10:30). Previously sold to Capital City Investment Co. for \$2,500,000 by Cimarron TV Corp. (1961-62 Vol. 17:23; 1:4). Cimarron acquired the station, then using KGED-TV call letters, for \$2,500,000 from Streets Electronics Inc. (P. R. Banta, pres.). Cimarron stockholders were L. E. Caster (75%) and Ashley L. Robison (25%), with Banta acquiring 10% from Caster after the transfer (1957-58 Vol. 13:41, 50; 14:5). Caster further reduced holdings to 41.5%, selling additional 23.5% to five new stockholders for undisclosed price (1961). Further ownership changes followed and Capital City Investment Co. became Cimarron Television Corp.

KOKH-TV, Oklahoma City (Ch. 25)—Station was sold by Busse Bcstg. to KOKH Acquisition Corp. (George Gillett) for \$7,000,000 and Gillett subsequently sold station to Heritage Media Corp. for approx. \$5,250,000 (1990-91 Vol. 30:49; 31:23). Heritage owned KAUT (KTLC), Oklahoma City, which was sold to Oklahoma ETV Authority prior to purchase of KOKH-TV. Sale to Pappas Telecasting of Oklahoma (Harry J. Pappas, principal) by Busse Bcstg. Corp. for \$9,000,000 fell through (1988-89 Vol. 28:39, 36; 29:10). Gillett Group Inc. transferred control to Busse Bcstg. & assigned license to KOLN Inc. for \$8,500,000 plus assumption of liabilities (1987 Vol. 27:40). See also WWMT, Kalamazoo, MI. Sold by Reliance Capital Group to Gillett Group Inc. for \$86,000,000 including KSBW-TV, Salinas-Monterey & KSBY-TV, San Luis Obispo, CA (1986). For Reliance takeover of Blair Bcstg., see KSBW, Salinas-Monterey, CA. Sold by Independent School District No. 89 of Oklahoma City to Blair Bcstg. of Oklahoma Inc. for \$3,500,000 (1979 Vol. 19:25). Previously transferred to Jack Farris by bankruptcy trustees for cancellation of \$100,000 in debts. Left air & CP was transferred to school district (1954-55 Vol. 10:52; 11:20, 21, 50, 51).

KTLC, Oklahoma City (Ch. 43 ETV)—Heritage transferred station as KAUT to Oklahoma ETV Authority for \$1.5 million (1991 Vol. 31:23). Sale by Heritage to Oklahoma ETV Authority for \$8,750,000 was dismissed (1989). Takeover of Rollins Communications by Heritage Communications (Heritage Media) for approx. \$600,000,000 included WEAR-TV, Pensacola, FL, WPTZ(TV), Plattsburgh, NY, WCHS-TV, Charleston, WV & cable systems (1986 Vol. 26:20). Sold to Rollins Telecasting by Ina B. Autry estate for \$5,550,000 (1985).

KWTV, Oklahoma City (Ch. 9)—50% sold to KATV Inc. (John T. Griffin & James C. Leake) by Roy J. Turner & Luther T. Dulaney for \$200,000 plus \$3,000,000 for equipment of KWTV and associated stations KATV, Little Rock, AR and KTUL-TV, Tulsa, OK. This transfer resulted in KATV Inc. becoming licensee and 100% owner of KWTV and KTUL-TV (1963-64). Later Griffin acquired 100% of KWTV in transaction in

which Leake interests acquired Griffin's interest in KATV & KTUL-TV (1969).

KVIJ-TV, Sayre (Ch. 8)—Sold as KFDO-TV by Bass Bcstg. to Marsh Media Ltd. for \$300,000 (1975). Operated as a satellite of KVI-TV Amarillo, TX, until leaving air in 1993. Sold as KSWB, Elk City to Bass Bcstg. for \$275,000 by Lonnie J. and Alice H. Preston (1965 Vol. 5:33). Operated as a satellite of KFDA-TV, Amarillo, TX.

KJRH, Tulsa (Ch. 2)—Sold as KVOO-TV to Scripps-Howard Bcstg. Co. by Central Plains Enterprises Inc. for \$7.8 million in cash & stock (1970 Vol. 10:24, 48).

KOKI-TV, Tulsa (Ch. 23)—Tulsa 23 sold to Clear Channel Television Inc. (L. Lowry Mays, et al.) for \$6,075,000 (1989 Vol. 29:11).

KOTV, Tulsa (Ch. 6)—Sold to A. H. Belo Corp. with KXTV, Sacramento, CA; KHOU-TV, Houston, TX; WVEC-TV, Hampton, VA; WANE-TV, Fort Wayne & WISH-TV, Indianapolis, IN by Corinthian Bcstg. for \$505,000,000. WANE-TV & WISH-TV were sold to LIN Bcstg. by Belo (1983 Vol. 23:20, 36). Transferred with other J. H. Whitney & Co. properties (KHOU-TV, Houston; WISH-TV-AM, Indianapolis; WANE-TV-AM, Fort Wayne; KXTV, Sacramento) for undisclosed amount to Whitney Communications Corp. (Corinthian Bcstg.) in which John Hay Whitney had 86% stock interest instead of minority held in J. H. Whitney & Co. (1959 Vol. 15:43). J. H. Whitney & Co. acquired KOTV for \$4,000,000 from General Television Inc., in which Helen Maria Alvarez held 50%, Jack O. Wraither Jr., 25%, Mazie Wraither, 25% (1954 Vol. 10:14, 20). General Television Inc. acquired station for \$2,500,000 from George D. Cameron Jr. & Helen Alvarez (1952 Vol. 8:19). Corinthian Bcstg. later merged with Dun & Bradstreet Inc.

KTFO, Tulsa (Ch. 41)—Green Country TV sold off-air KGCT-TV to RDS Bcstg. (Robert Rosenheim, et al.) for \$157,500 (1989-1990). Ray Beindorf transferred his interest to Green Country TV (Robert A. & Margaret F. Armstrong) in 1989. Proposed sale to Messiah Project fell through (1989). Station left air 1989. Tempo Enterprises relinquished its interest in station to Ray L. Beindorf, et al., to facilitate Tempo's acquisition by Tele-Communications Inc. (1988 Vol. 28:52). Proposed sale to Channel 41 Assoc. by Green Country Assoc. Ltd. & Satellite TV Systems for \$4,550,000 & \$500,000 non-compete covenant was approved but not consummated (1986).

KTUL, Tulsa (Ch. 8)—Sold to Allbritton Communications with KATV, Little Rock, AR for \$80,000,000 by Leake Industries (1982 Vol. 22:45). For earlier sale, see KWTW, Oklahoma City.

KWHB, Tulsa (Ch. 47)—Sold as KTCT by Keam family to Le Sea Inc. for \$3,400,000 (1986).

Oregon

KTZV, Bend (Ch. 21)—Sierra Cascade Communications Inc. (George R. Johnson, et al.) sold station to Resort Bcstg. Co. for \$3,900,000 including non-compete covenant (1986).

KEZI, Eugene (Ch. 9)—Sold to Carolyn S. Chambers for \$18,850,000 by Liberty Bcstg. (1983).

KMTR, Eugene (Ch. 16)—Sold to Hugh E. Davis, et al., by Joseph H. Gonyea, et al., for \$1,133,320 (1983-84).

■ **KDKF, Klamath Falls (Ch. 31)**—For sale to Soda Mountain Bcstg. Inc. see KDRV, Medford, OR.

KOTI, Klamath Falls (Ch. 2)—CP as KFJL-TV acquired by KTYM (now KOBI), Medford, OR from W. L. Miller for \$30,000 out-of-pocket expenses (1956 Vol. 12:16, 20).

KTVR, La Grande (Ch. 13 ETV)—Sold by KTVB Inc. to State of Oregon acting by and through State Board of Education for \$75,000 (1976).

■ **KDRV, Medford (Ch. 12)**—Love Bcstg. sold to Soda Mountain Bcstg. Inc. (Carolyn S. Chambers, et al.) with station KDKF, Klamath Falls for \$4,100,000 including covenant not to compete (1992-93 Vol. 33:5). Love Bcstg. Co. purchased control of station for \$2,043,777 from Sunshine TV Inc. (1987).

KTVL, Medford (Ch. 10)—Sold to Freedom Communications Inc. by Sierra/Cascade Communications Inc. for \$12,500,000 (1981).

KGW-TV, Portland (Ch. 8)—For sale to Providence Journal Co., see KING-TV, Seattle, WA (1991).

KOIN, Portland (Ch. 6)—Sold to Lee Enterprises for \$27,000,000 by Newhouse Bcstg. Corp. and M. M. Tonkon & Harvey Benson, trustees (1977 Vol. 17:21). Mitzi E. & Samuel I. Newhouse Jr. purchased 50% interest in KOIN-TV-AM for \$556,500 having sold Portland radio KGW for \$500,000 under option agreement. Later their stock was turned over to Newhouse parent firm, Newhouse Bcstg. Corp. (1954 Vol. 10:36, 43). Sale of remaining 50% to Newhouse Bcstg. for \$8,100,000 (1971) approved but not consummated (1972).

KPTV, Portland (Ch. 12)—10% of stock of Chris-Craft Industries transferred to Baldwin-Montrose Chemical Co. for \$6,000,000, increasing their holdings to 35% (1967 Vol. 7:36, 46); Baldwin-Montrose Chemical & Chris-Craft merged in 1968. Previously sold to NAFI Corp. (Chris-Craft Industries Inc.) for \$3,800,000 by George Haggarty (1959 Vol. 15:23, 30). Haggarty acquired KFOR (Ch. 12) for \$2,500,000 from Julius L. Meier Jr., Henry A. White, Stephen E. Thompson and associates and at same time exercised option on Portland's NBC-TV affiliate KPTV (Ch. 27), which he took over from Storer for \$1,183,921 plus assumption of service contracts. May 1, 1957, Ch. 12 began using KPTV studios and switched call letters to KPTV, Ch. 27 having left air previous day (1957 Vol. 13:10, 11, 16, 18). Storer acquired KPTV (Ch. 27) in conjunction with its purchase of WJW-TV, Cleveland, OH. For details see report on WJW-TV sale.

KBSP-TV, Salem (Ch. 22)—Silver King Bcstg. sold station as KHSP to Blackstar Communications Inc. for \$5,135,000 plus a non-compete covenant (1987-88 Vol. 27:49). Silver King Bcstg. Inc. bought station as KWTW from Emerald City Bcstg. Inc. for

\$5 million & a covenant not to compete (1987). Emerald City Bcstg. Inc. bought station as KECH from Greater Willamette Vision Ltd. for \$4,800,000 including assumption of debt (1985).

KEBN, Salem (Ch. 32)—As KUTF, sold by Willamette Valley Bcstg. to Communications Programming Agency Inc. (Glen Chambers, et al.) for approx. \$800,000 (1991-92).

KVDO-TV, Salem (Ch. 3)—Sold by Corvallis TV Cable (Liberty Communications) to State of Oregon acting by & through the State Board of Higher Education for \$200,000 (1976). Changed location to Bend, OR & call letters to KOAB-TV in 1983. Sold by Channel 3 Inc. to Valley Bcstg. Inc. for Liberty TV Inc. stock (aggregate value: \$410,000). Valley Bcstg. was wholly-owned by Liberty TV.

Pennsylvania

WATM-TV, Altoona (Ch. 23)—Evergreen Bcstg. sold to Michael C. Gelfand for \$2,400,000 but sale was not consummated (1989). Sold as WOPC by John R. Powley to Evergreen Bcstg. Corp. (Robert N. Smith & William S. Reyner Jr.) for \$1,030,000 (1985-86).

WTAJ-TV, Altoona (Ch. 10)—Sold as WFBG-TV by Triangle Publications Inc. to Gateway Communications Inc. for \$16,000,000 (1972). Sale included WNBFTV (now WBNG-TV), Binghamton, NY & WLYH-TV, Lancaster-Lebanon. Previously purchased by Triangle Publications Inc. with WFBG from Gable dept. store interests for \$3,500,000 (1955-56 Vol. 11:32, 33, 39, 47; 12:2).

WICU-TV, Erie (Ch. 12)—Priscilla L. Schwier bought controlling interest of Great Lakes Communications Inc. for \$387,000 (1988).

WSEE-TV, Erie (Ch. 35)—For Price sale to Northstar Television Group, see WZZM-TV, Grand Rapids, MI (1989). Erie Bcstg. Partners sold station to Price Communications Corp. (Robert Price, et al.) for approx. \$6,000,000 & \$2,750,000 non-compete covenant (1987 Vol. 27:33). Sold to Erie Bcstg. Partners by MMT Sales Inc. for \$7,500,000 including \$1,500,000 non-compete agreement (1985). Principals of MMT Sales retained ltd. partnership interests in station. MMT Sales Inc. bought station from Gillett Bcstg. for \$4,750,000 (1982). Sold by Great Lakes TV Co. to Gillett Bcstg. Co. for \$1,700,000 (1978).

■ **WHP-TV, Harrisburg-York (Ch. 21)**—WHP Inc. sold to a ltd. partnership comprised of Becker Television Inc. (Ralph E. Becker), Growth Media L.P. (Theodore T. Horton, et al.) & Farrow Communications Inc. (Robert B. Farrow) for \$9,250,000 & \$1,500,000 non-compete covenant (1993 Vol. 33:20).

WHTM-TV, Harrisburg (Ch. 27)—Sold with WSTM-TV, Syracuse & WETM-TV, Elmira, NY to Smith Bcstg. Group by Times Mirror for approx. \$79,000,000 (1985-86 Vol. 25:39). Sold as WTPA by Newhouse Bcstg. Corp. to Times Mirror, see KTVI, St. Louis, MO (1978-79 Vol. 18:50; 19:19). Swapped transmitters, towers & channels with off-air WCMB-TV (Ch. 27) in deal in which it also gave WCMB-TV \$150,000;

also got FCC permission to switch to Ch. 27 from Ch. 71 (1957 Vol. 13:15, 20).

■ **WWLF-TV, Hazleton (Ch. 56)**—For sale to Pegasus Broadcast TV Partners Ltd., see WOLF-TV, Scranton, PA.

WGAL, Lancaster (Ch. 8)—Sold by WGAL Television Inc. (Steinman) to Pulitzer Publishing Co. for \$28,804,500 (1977 Vol. 17:50).

WLYH-TV, Lancaster-Lebanon (Ch. 15)—Sold by Triangle Publications Inc. to Gateway Communications Inc. for \$16,000,000 in package deal. Sale included WNBFTV, Binghamton, NY (WBNG-TV) & WFBG-TV, Altoona (WTAJ-TV) (1972-73 Vol. 11:50; 12:39). Previously off-air station purchased for \$115,000 plus assumption of \$125,000 indebtedness by Triangle Publications Inc. from owners of WLBR(AM), holding 52% and Lebanon News, 36%; returned to air by Triangle on May 2, 1957. Call letters formerly WLBR-TV (1955-57 Vol. 11:27, 31, 45; 13:18).

KYW-TV, Philadelphia—See WRCV-TV, Philadelphia.

WCAU-TV, Philadelphia (Ch. 10)—Sold with WCAU(AM) to CBS for \$20,000,000 by Philadelphia Bulletin (1957-58 Vol. 13:51; 14:1, 18, 27, 30).

□ **WGBS-TV, Philadelphia (Ch. 57)**—Combined Bcstg. Inc. has proposed transfer of control to Fox Television Stations Inc. for \$57,000,000 (1993 Vol. 33:21, 34). Sold as WWSG-TV to Grant Bcstg. System Inc. for \$30,000,000 by Leon S. Gross, et al. (1985). Transfer to Combined Bcstg. Inc. following Grant Bcstg. bankruptcy approved by FCC in 1988.

WKBS-TV, Philadelphia, PA-Burlington, NJ (Ch. 48)—Sold by Kaiser Bcstg. Corp. to Field Communications Corp. for \$42,625,000. Sale included KBHK-TV, San Francisco; WFLD-TV, Chicago; WLVI-TV, Cambridge, MA & WKBD-TV, Detroit (1977). Station left air and returned license to FCC 1983.

WPHL-TV, Philadelphia (Ch. 17)—Sold to Tribune Bcstg. by Taft Bcstg. Partners for \$19,000,000 & non-compete covenant (1991-92 Vol. 31:45; 32:17, 24). Purchased from Providence Journal Bcstg. Corp. by group headed by Dudley Taft for \$71,978,400 (1987 Vol. 27:30). Sold to Providence Journal Bcstg. Corp. for \$10,000,000 (1978 Vol. 18:20). License previously assigned to U.S. Communications Corp. following a merger and purchase of 80% of the holdings of D. H. Overmyer Communications Co. in CPs for KEMO-TV, San Francisco; WATL-TV, Atlanta; WXIX-TV, Newport, KY-Cincinnati, OH; WPGH-TV, Pittsburgh & KJDD-TV, Rosenberg, TX for up to \$1,000,000 for construction expenses. Off-air station sold as WPCA-TV for \$210,000 to Philadelphia Television Bcstg. Co. by Young People's Church of the Air Inc. (1963-64 Vol. 4:22).

WPVI-TV, Philadelphia (Ch. 6)—For sale as WFIL-TV to Capital Cities, see KFSN-TV, Fresno, CA.

WRCV-TV, Philadelphia (Ch. 3)—NBC obtained TV & radio from Westinghouse in exchange for its WNBC, Cleveland (Ch. 3) & radio WTAM (which then changed to KYW-

TV & KYW call letters), plus payment of \$3,000,000 (1955-56 Vol. 11:21; 12:3). Westinghouse, already operator of Philadelphia radio KKY, purchased WPTZ (Ch. 3) from Philco Corp. for \$8,500,000 (1953 Vol. 9:8, 22). Note: Transfer back to Westinghouse in return for Cleveland stations approved Feb. 22, 1965 by FCC (1965 Vol. 5:8, 25). Call letters changed to KYW-TV.

WTXF, Philadelphia (Ch. 29)—For Paramount purchase of control of TVX Bcst. Group, see WDCA, Washington, DC. Sold as WTAJ-TV to TVX Broadcast Group, see WCIX, Miami, FL. Sold as WBFT-TV by William L. Fox, et al., to Taft Bcstg. for \$4.5 million in stock & assumption of notes (1968 Vol. 8:43).

KDKA-TV, Pittsburgh (Ch. 2)—Purchased by Westinghouse from DuMont for \$9,750,000 cash. Former call letters WDTV (1954 Vol. 10:49, 50).

WENS, Pittsburgh (Ch. 22)—Off-air station sold to Springfield TV Bcstg. Corp., Thomas P. Johnson and associates in return for stock valued at about \$100,000 (1965). Previously control of Telecasting Inc. was taken by Thomas P. Johnson, his holdings going from 27.3% to 60.2% when stock was turned in because station went dark (Sept. 1, 1957).

WPGH-TV, Pittsburgh (Ch. 53)—Renaissance Communications sold to Sinclair Broadcast Group for \$55,000,000 and assumption of debt (1991). Renaissance Communications Corp. (Michael Finkelstein, pres.) purchased station from Lorimar Telepictures for \$32,000,000 (1988-89 Vol. 29:3). Meredith Corp. sold station to Lorimar Telepictures Inc. for \$35,000,000 including 5-year covenant not to compete, later adjusted to \$21,500,000 (1986 Vol. 26:29, 46, 52; 27:2). Sold by Pittsburgh Telecasting Inc. (Henry Posner Jr.) to Meredith Corp. for \$11,700,000 subject to adjustment (1978 Vol. 18:17, 38). Previously sold by Vincent M. Casey, Receiver, to Pittsburgh Telecasting Inc. (controlled by Stip Realty) for \$100,000 (1973). Transferred to Casey after station left air (1971). Control of CP as WECO-TV sold to U.S. Communications Corp. by D. H. Overmyer Communications Co. For details, see WPHL-TV, Philadelphia. Previously, CP for off-air station sold as WAND-TV to D. H. Overmyer Communications Co. for \$28,000 by Agnes J. Reeves Greer (1965 Vol. 5:20).

WPPT-TV, Pittsburgh (Ch. 22)—Commercial Radio Institute Inc. sold station to Edwin L. Edwards for \$7 million (1991).

WPXI, Pittsburgh (Ch. 11)—Sold for \$20,000,000 to Cox Bcstg. by co-owners Pittsburgh Post-Gazette & Sun Telegraph and H. Kenneth Brennen & family as WVIC-TV (1964 Vol. 4:36). Previously 50% was obtained under option by H. Kenneth Brennen & family for \$500,000 from Pittsburgh Post-Gazette, as part of merger agreement (1957 Vol. 13:40, 44).

WTAE-TV, Pittsburgh (Ch. 4)—50% purchased by The Hearst Corp. from Earl F. Reed and Irwin D. Wolf Jr. for \$10,600,000 (1962 Vol. 2:29, 32). Other 50% was already owned by Hearst.

■ **WOLF-TV, Scranton (Ch. 38)**—Scranton TV Partners Ltd. sold with WWLF-TV, Hazleton, PA (1993) to Pegasus Broadcast

Sales & Transfers—Pennsylvania

TV L.P. (Marshall W. Pagon, et al.) for assumption of approximately \$11 million debt & \$440,000 for Craig Fox & George Kimble options. See also WILF, Williamsport, PA. Craig Fox & Guyon Turner bought out Peter Rydell & T. Eugene Malone's interest in stations for \$50,000; sale included WWLF-TV, Hazleton, PA (1988).

WYOU, Scranton (Ch. 22)—Southeastern Capital Corp. sold station as WDAU-TV to Diversified Communications for \$22,500,000, cost of new earth station and unspecified non-compete covenant (1986 Vol. 26:23). SB Television Corp. (Southeastern Capital Corp.) bought the station from WGBI Radio Inc. & M. E. Megargee for \$10,200,000 (1984). Mrs. M. E. Megargee & family obtained 100% control when their WGBI(AM), Scranton, purchased 50% of stock (75% voting control) held by Philadelphia Evening Bulletin for \$700,000 (1959 Vol. 15:16, 22). Bulletin acquired stock interest in 1956 for \$650,000 from Megargee family when station was using WGBI-TV call letters (1956 Vol. 12:31, 42).

WNEP-TV, Scranton (Ch. 16)—New York Times bought station from NEP Communications for \$40,000,000 plus non-compete covenant (1985 Vol. 25:32). Sold to NEP Communications Inc. by Taft Bcstg. for \$3,900,000 subject to adjustments (1973). Previously sold as a package with WDAF-TV-AM-FM, Kansas City, MO and WGR-TV-AM-FM, Buffalo, NY to Taft Bcstg. by Transcontinental Television Corp. For more details, see WGRZ-TV Buffalo, NY. Six years earlier, WARM-TV, Scranton, merged with WILK-TV, Wilkes-Barre (Ch. 34) and call letters of WARM-TV changed to WNEP-TV. Deal involved \$1,500,000, and provided that WILK-TV leave air and that WILK-TV & WARM-TV principals get 20% each in merged station, Transcontinental TV Corp. other 60% (1957-58 Vol. 13:42, 46; 14:7).

WBRE-TV, Wilkes-Barre & Scranton (Ch. 28)—WBRE Associates proposed sale to Adams Communications (Stephen Adams) for 10.5 times the operating profit plus \$5,000,000 covenant not to compete but sale was not consummated (1989 Vol. 29:17). Sold to Northeastern Television Investors (Ralph E. Becker, Martin Pompadur & Integrated Resources Inc.) by David M. Baltimore & family for \$21,000,000 (1984 Vol. 24:9).

WILK-TV, Wilkes-Barre (Ch. 34)—See WNEP-TV, Scranton, PA.

■ **WILF, Williamsport (Ch. 53)**—Williamsport TV sold to Pegasus Broadcast Associates (Marshall W. Pagon, et al.) for \$10,000 (1993).

WRAC-TV, Williamsport (Ch. 36)—CP acquired with WRAC(AM) by Steinman brothers (WCAL-TV Lancaster) for \$125,000 from George E. Joy-Margaretta T. Steele interests (1956-57 Vol. 12:39; 13:6). Note: CP was dropped.

WNOW-TV, York (Ch. 49)—Sold with WNOW(AM) for \$255,000 to William F. Rust Jr. and wife (70%) and Ralph Gottlieb (30%) by partners Morgan E. Cousler and Lowell W. Williams. Previously licensee Helm Coal Co. acquired 30.4% from H. J. Williams estate for \$125,731, which increased Cousler's holdings to 62.5%, Williams' to 37.5% (1957 Vol. 13:11, 27). Note: Went dark May 31, 1958 (Vol. 14:34).

WPMT, York (Ch. 43)—Sold by Westport-York to Renaissance Communications (Michael Finkenstein, et al.) for \$13,475,000 (1990). Mohawk Broadcasting sold station to Westport-York Assoc. Inc. (Jonathan S. Hayes & Michael J. Rosenthal) for \$10 million (1986). Sold as WSBA-TV by Susquehanna Bcstg. Co. to Mohawk Bcstg. Ltd. for \$2,000,000 (1982).

Rhode Island

WJAR, Providence (Ch. 10)—Outlet Communications was sold to group composed of Wesray Capital Corp., Bruce Sundlun & David Henderson in a leveraged buyout worth approx. \$625 million in cash and warrants. Sale included stations sold to Rockefeller Group (1985 Vol. 26:3, 6). WCPX-TV, Orlando, FL; KOVR, Stockton-Sacramento, CA & KSAT-TV, San Antonio, TX were subsequently sold. Sold to Rockefeller Center Inc. with KOVR, Stockton-Sacramento, CA; WCPX-TV, Orlando, FL; WCMH-TV, Columbus, OH; KSAT-TV, San Antonio, TX; WTOB(AM), Washington, DC; WTKS(FM), Bethesda, MD; WIOQ(FM), Philadelphia, PA; KIQQ(FM), Los Angeles, CA; WQRS(FM), Detroit, MI for \$332,100,000 (1983-84 Vol. 23:19, 22; 24:6).

WNAC-TV, Providence (Ch. 64)—For sale to Northstar Television Group, see WZZM-TV, Grand Rapids, MI. Price Communications purchased station from Sudbrink Bcstg. for \$8 million (1988). Providence TV Ltd. sold as WSTG to Sudbrink Bcstg. for \$5,850,000. Sold by Topcor Inc. to Providence TV Ltd. Partnership for \$2,000,000 (1983-84). CP sold by Channel 16 of Rhode Island Inc. to STV Station Corp. for \$487,500 (1978).

WPRI-TV, Providence (Ch. 12)—Sold to Narragansett Television L.P. (Gregory P. Bamber, et al.) by Knight-Ridder Bcstg. Inc. for \$86,500,000 plus non-compete covenant (1988-89 Vol. 28:41; 29:9). Sold with WCDC, Adams, MA; WJRT-TV, Flint, MI & WTEN, Albany, NY by Poole Bcstg. Co. to Knight-Ridder Newspapers for \$49,631,950 (1977 Vol. 17:26). Sold (as WPRO-TV) to John B. Poole for \$16,500,000 by Capital Cities Bcstg. (1966-67 Vol. 6:48; 7:25). Sold with WPRO(AM) to Capital Cities Broadcasting Corp. for \$6,500,000 by Cherry & Webb Bcstg. (1958-59 Vol. 14:51; 15:11).

WLNE, Providence, RI-New Bedford, MA (Ch. 6)—Sold to Freedom Newspapers Inc. by Pulitzer Publishing for \$15,500,000 (1982 Vol. 22:35). Sold as WTEV by Steinman Stations to Pulitzer Publishing Co. for \$16,195,500 (1977 Vol. 17:50). Previously sold by WTEV Television for \$5,775,000 to Steinman Stations (1966 Vol. 6:7, 15).

South Carolina

WAXA, Anderson (Ch. 40)—Anchor Media Ltd. (now Continental Bcstg. Ltd.) bought station from Mary R. Kupris for \$2,000,000 (1991). Sale had previously been denied (1990 Vol. 30:16, 17, 20, 28; 31:20). Station left air in Aug. 1989, returned to air in 1990; previously left air 1983, resumed operation Oct. 1984. Sold by New South TV Corp. (Outlaw) to Agronomics Inc. for \$200,000 (1982). Sold as WAJM-TV by William E. Hall to Frank L. Outlaw II for \$850,000 (1978).

WCIV, Charleston (Ch. 4)—Sold to Evening Star Bcstg. for \$2,178,787 by First Charleston Corp. (1966 Vol. 6:28, 41). For sale with WJLA-TV, Washington, DC, see listing for that station.

WCBD-TV, Charleston (Ch. 2)—Sold by State Telecasting to Media General for \$8,000,000 (1982-83 Vol. 22:27). Sold as WUSN-TV to State Telecasting Co. Inc. (State Record Co., Columbia SC) by Reeves Telecom Corp. for \$2,000,000 (1971). Previously, 29.5% interest held by Charleston Evening Post sold to Preview Theatre Inc. and three other NY firms controlled by Hazard E. Reeves for \$206,310 (1955 Vol. 11:52). WUSN-TV was transferred to Reeves Bcstg. & Development Corp. in 1960, with J. Drayton Hastie family, formerly 43% owners, retaining 12% stock interest (1956 Vol. 16:29).

■ **WCSC-TV, Charleston (Ch. 5)**—General Electric Capitol Corp. transferred control to Jefferson-Pilot Communications Co. for \$15,500,000 (1993 Vol. 33:25). Crump Communications transferred license to General Electric Capital Corp. for assumption of \$55,200,000 in liabilities (1991). Sale to Anchor Media by Crump Communications for \$61,000,000 was dismissed (1989-1990). The John M. Rivers family sold station for approx. \$60 million to Harold C. Crump & David S. Allen (1987 Vol. 27:29).

WTAT-TV, Charleston (Ch. 24)—ACT III Bcstg. proposed sale of 80% of station to American Communications & Television Inc. for \$5,000,000 but sale was not consummated (1989). Act III Bcstg. Inc., principally owned by Norman Lear & U. Bertram Ellis, purchased station from Charleston Television Ltd. for approx. \$4,821,000 (1987).

WACH, Columbia (Ch. 57)—Bought as WCCT-TV from Carolina Christian Bcstg. Inc. by FCV Communications Inc. (Walter Flynn, et al.) for \$2,950,000 (1987-88).

WLTX, Columbia (Ch. 19)—Sold as WNOK-TV by Palmetto Radio Corp. to J. C. Lewis Jr. for \$3,887,500 (1977 Vol. 18:19).

WOLO-TV, Columbia (Ch. 25)—Sold as WCCA-TV by First Carolina Corp. to Mississippi Telecasting Co. Inc. (Cy N. Bahakel) for \$325,000 (1964 Vol. 4:14).

WBTW, Florence (Ch. 13)—Spartan Radio-casting Co. bought station with KIMT(TV), Mason City, IA from Daily Telegraph Printing Co. for \$36,750,000 (1984 Vol. 24:15). Sold to Daily Telegraph Printing Co., Bluefield, WV, for \$4,552,350 by Jefferson Standard Bcstg. (1967-68 Vol. 7:43; 8:10).

WPDE-TV, Florence (Ch. 15)—Sold to Diversified Communications by Eastern Carolinas Bcstg. Co. Inc. for \$14,500,000 plus \$1,000 agreement not to compete (1985 Vol. 25:24).

WHNS, Greenville-Spartanburg, SC & Asheville, NC (Ch. 21)—See Asheville, NC.

WYFF-TV, Greenville (Ch. 4)—Traded as WFBC-TV to Pulitzer Publishing along with WXII Winston-Salem, NC and \$8,250,000 in return for KSDK, St. Louis, MO (1981-82 Vol. 21:12; 22:1; 23:8).

WLOS, Greenville-Spartanburg (Ch. 13)—See Asheville, NC.

WTGS, Hardeeville (Ch. 28)—Trivest Financial Services Corp. purchased 56% from American Communications & Television Inc. for \$500,000 (1987). Included KOOG-TV, Ogdon, UT & CP for WSQY-TV Ch. 66 Forest City, NC (since cancelled).

South Dakota

■ **KABY-TV, Aberdeen (Ch. 9)**—For sale to New Vision Television I Inc. see WJTV, Jackson, MS. For previous sale to News-Press & Gazette Co. see KSFY-TV, Sioux Falls, SD. Sold as KCOO-TV with KSOO-TV (now KSFY-TV), Sioux Falls to Forum Communications Co. for \$2,250,000 (1973). Previously sold as KXAB-TV to KSOO-TV Inc. for \$700,000 by John Bolter (1969).

KIVV-TV, Lead (Ch. 5)—See KEVN-TV, Rapid City, SD.

KDLT, Mitchell (Ch. 5)—For sale to Heritage Communications, see KEVN-TV, Rapid City, SD. Dakotaland Bcstg. Co. (Sherwood L. Comer & Gilbert D. Moyle) bought station as KXON-TV from Gillett Bcstg. for \$2,000,000 and \$200,000 for covenant not to compete (1982). Sold by Buford TV Inc. to George N. Gillett Jr. for \$1,500,000 (1977 Vol. 17:44). Previously sold as KORN-TV by Mitchell Bcstg. Assn. Inc. to Buford Television Inc. for \$775,000 (1972).

■ **KPRY-TV, Pierre (Ch. 4)**—For sale to New Vision Television I Inc. see WJTV, Jackson, MS. For previous sale to News-Press & Gazette Co. see KSFY-TV, Sioux Falls, SD.

KEVN-TV, Rapid City (Ch. 7)—Sold with KIVV-TV, Lead & KDLT, Mitchell, SD to Heritage Bcstg. Group Inc. for \$15,000,000 plus non-compete covenant (1985).

■ **KSFY-TV, Sioux Falls (Ch. 13)**—For sale to New Vision Television I Inc. see WJTV, Jackson, MS. Previously sold with KABY-TV, Aberdeen & KPRY-TV, Pierre, SD to News-Press & Gazette Co. by Forum Communications for \$9,256,000 (1985). Sold as KSOO-TV with satellite KCOO-TV (now KABY-TV), Aberdeen, SD to Forum Communications Co. for \$2,250,000 (1973). Previously 70% control of KSOO-TV-AM sold to Gordon H. Ritz (41.5%) and Wheelock Whitney (28.5%) for \$770,000. Sellers were Morton H. Henkin (23.33%), Thomas Barnstuble (22.66%), Julius Hetland (15.66%) & Harold W. Bangert (8.33%). Under new ownership lineup, Henkin retained 10%, Bangert 15% & Barnstuble 5% (1965 Vol. 5:35).

Tennessee

WDEF-TV, Chattanooga (Ch. 12)—Sold with WDEF(AM) to Roy H. Park for \$2,780,080 by Carter Parham and associates (1963-64 Vol. 3:45; 4:7).

■ **WDSI-TV, Chattanooga (Ch. 61)**—Sold to Pegasus Broadcast TV (Marshall W. Pagon, et al.) for assumption of approximately \$10 million debt & 12% equity in new owner (1993). See also WDBD, Jackson, MS. Roy L. Hess, et al., sold station to WDSI Ltd. Partnership (Michael F. Starr, Louis T. Donatelli, et al.) for \$4,990,000 & \$40,000 for agreement not to compete (1985).

WRCB-TV, Chattanooga (Ch. 3)—Sold to Sarkes Tarzian Inc. by Ziff-Davis Bcstg. Co. for \$16,000,000 (1982 Vol. 22:30). For sale to Ziff Corp., see WTDV-TV, Steubenville, OH. 70% as WRGP-TV sold by Ramon & Helen Patterson for \$1,750,000 to Friendly Group, which had same principals as Follansbee Steel, which acquired 30% from H-R Television Inc. early in 1959 for undisclosed amount (1959 Vol. 15:43, 48). Three years earlier, Ramon G. Patterson became 100% owner by purchasing 50% held by Judge Will Cummings for \$95,800, with Patterson also paying off \$32,000 in notes due Cummings (1956 Vol. 12:46, 48). **Note:** All Friendly stations sold to United Printers & Publishers (Rust Craft Greeting Cards Inc.). For details, see WTDV-TV, Steubenville, OH.

WTVC, Chattanooga (Ch. 9)—Sold by Belo Bcstg. to Freedom Newspapers for \$24,500,000 (1983 Vol. 23:42). Sold by Fuqua Industries to Belo Bcstg. Corp. for \$19,500,000 (1980). Sold with WTVM(TV), Columbus, GA (plus about 140 theaters, other property) by Martin Theatres to Fuqua Industries for approx. \$19 million in Fuqua stock (1968). Purchased as WRDM-TV, Rome, GA (with authorization to move to Chattanooga) by Martin Theatres from Dean Covington and associates for \$722,500 (1957 Vol. 13:40, 44).

■ **WKZX, Cookeville (Ch. 28)**—Invasion Bcstg. Inc. (Ed Gilenbach) purchased WMTT from Steven J. Sweeney for \$100,000 (1993).

WINT-TV, Crossville (Ch. 20)—Sold as WCPT-TV to Larry D. Hudson, et al., by Calvin Smith & John A. Cunningham for \$50,000 plus \$500,000 consulting agreement & covenant not to compete (1983). Sale to Cumberland Communications Corp. for \$600,000 was approved by FCC but not consummated due to a petition for reconsideration (1981-82). Sold by Edward M. Johnson to Calvin S. Smith and John A. Cunningham for \$42,500 subject to adjustment (1979). Originally licensed as Ch. 55.

WEMT, Greeneville (Ch. 39)—Sold by Michael Thompson to Television Marketing Group of Tri-Cities Inc. (Richard Davis) for \$1.00 & assumption of debt (1992). Sold as WEDT by East Tennessee's Dwn Inc. (Jay D. Austin, pres.) to East Tennessee Bcstg. Corp. (Michael Perry Thompson, controlling interest) for \$1,350,000 (1989 Vol. 29:52).

WBBJ-TV, Jackson (Ch. 7)—Sold as WDXI-TV to Kosciusko Bcstg. Co. (Cy N. Bahakel) for \$900,000 by Dixie Bcstg. Co. (1966 Vol. 6:17, 34).

WMTU, Jackson (Ch. 16)—Sold by Michael Thompson to Television Marketing Group of Jackson Inc. (Richard Davis) for \$1.00 & assumption of debt (1992). Sold as WJWT to Michael P. Thompson for \$1,425,000 (1989 Vol. 29:11). Golden Circle Bcstg. Inc. transferred control to Dwight McKee for \$2,750,000 plus covenant not to compete (1988).

WJHL-TV, Johnson City (Ch. 11)—Sold to Roy H. Park Bcstg. for \$2,500,000 by W. H. Lancaster Sr. & Jr. (1964 Vol. 4:11, 24). Earlier, the 45.4% interest in TV and WJHL(AM) held in trust for S. H. Campbell Jr. family was acquired for \$200,000 by W. H. Lancaster Jr. family (1955-56 Vol. 11:53; 12:4).

WATE-TV, Knoxville (Ch. 6)—Sold with WATE(AM) to Peoples Bcstg. Corp. (now Nationwide Communications) by WATE Inc. (Paul Mountcastle, principal owner) for \$6,805,000 (1965 Vol. 5:9, 15).

WBIR-TV, Knoxville (Ch. 10)—Sold with WBIR(AM) for \$3,250,000 to Multimedia Inc. by Taft Bcstg. (1960 Vol. 16:39, 47). Previously Taft Bcstg. had increased holdings to 100% by paying \$2,100,000 for 70% held by Gilmore N. Nunn, Mr. & Mrs. Robert L. Ashe and John P. Hart (1959 Vol. 15:41, 44).

□ **WKCH-TV, Knoxville (Ch. 43)**—For pending sale to Ellis Communications Inc. see WEVU, Naples, FL. Sold to FCVS Communications (Walter K. Flynn, principal) for \$9,050,000 (1990). Sale by C. Kenneth Still, Trustee, to NewSouth Knoxville Inc. (Timothy Brumlik) for assumption of debts was dismissed (1990 Vol. 29:40). Media Central Inc. bought station from H. Bernard Dixon, David J. Gooch & Martha D. Kent for \$3,750,000 promissory note & \$375,000 cash (1985).

WKXT-TV, Knoxville (Ch. 8)—Sold to Phipps TV of Tennessee Inc., et al., for \$5,772,620 (1992). In 1986 operators of WTVK Ch. 26 (John & Bettie Englebrecht) combined with Tennessee Telecorp Inc. (Donald Bagwell, Ralph Boston, et al.), holders of CP for Ch. 8. Operation on Ch. 8 began in Dec. 1989 and license for Ch. 26 was returned to FCC. Sold as Ch. 26 for \$300,000, including assumption of \$216,500 liabilities, by W. R. Tuley, 80% owner and Harold Thomas & J. Horton Doughton, 10% each, to South Central Broadcasting Co. (John A. Engelbrecht, pres.), licensee of WIKY(AM), Evansville, IN (1954 Vol. 10:23, 29, 31).

WTVK, Knoxville (Ch. 26)—See WKXT-TV, Knoxville, TN.

WJFB, Lebanon (Ch. 66)—Sale by Joseph F. Bryant to James W. Owens & Lorraine Crook-Owens for \$1,500,000 granted, but not consummated (1990-91).

WHBQ-TV, Memphis (Ch. 13)—Adams Communications (Stephen Adams) acquired station from RKD General for \$23,350,000 plus \$13,650,000 settlement with applicants competing against RKD renewal (1990 Vol. 29:20; 30:3). Sale by RKD General to Gillett Communications for \$47,900,000, of which \$15,700,000 was to go to eight challengers to renewal of license did not go through (1987 Vol. 27:14, 15, 33). Acquired with WHBQ by RKD General Inc., subsidiary of General Tire & Rubber Co., from Harding College under 15-year leasing arrangement at total rental of \$2,879,046 (1954 Vol. 10:11, 14, 27).

WLMT, Memphis (Ch. 30)—Sold by Michael Thompson to Television Marketing Group of Memphis Inc. (Richard Davis) for \$1.00 & assumption of debt (1992). TVX Broadcast Group sold station as WMKW-TV to Michael P. Thompson for \$7,000,000 (1989 Vol. 29:7; 11). Previous sale for \$6,500,000 to Andrew Banks, et al., was dismissed (1989).

■ **WMC-TV, Memphis (Ch. 5)**—Scripps-Howard sold to Ellis Communications Inc. (U. Bertram Ellis Jr., et al.) for \$65,000,000. Sale included WMC-AM-FM, Memphis which required an FCC waiver of one-to-a-

market rule (1993 Vol. 33:30, 41). CP as WMCT and licenses transferred from WMC Bcstg. Co. to Scripps-Howard Radio Inc., a merger since Scripps-Howard owned 69% of WMC Bcstg. Co. Transfer included WMC-AM-FM (1961).

WPTY-TV, Memphis (Ch. 24)—Sold by Chase Bcstg. Inc. to Clear Channel TV Inc. for \$16,800,000 (1992 Vol. 32:6). Precht Communications sold station to Channel 24-Memphis Ltd. Partnership (Roger M. Freedman, Chase Communications, et al.) for approx. \$10,175,000 and assumption of debt (1986). Sold to Precht Communications, et al., by Martin F. Connelly, Arthur E. Muth, et al., for \$11,000,000 (1984).

WREG-TV, Memphis (Ch. 3)—As WREC-TV 100% control transferred from Cowles Communications Inc. to New York Times Co. in merger consolidation (Vol. 10:44; 11:34). Previously sold with WREC(AM) for \$8,000,000 to Cowles Bcstg. by Hoyt B. Wooten (1963 Vol. 3:1, 17).

WKRN-TV, Nashville (Ch. 2)—Station was sold by Knight-Ridder Bcstg. to Young Bcstg. Inc. for \$42,000,000 (1988-89 Vol. 28:41; 29:9). Sold as WNGE to Knight-Ridder Bcstg. by General Electric Bcstg. for \$37,000,000 (1982-83 Vol. 22:48; 23:18). For previous sale, see WSIX-TV, Nashville (Ch. 8).

WSIX-TV, Nashville (Ch. 8)—Sold with WSIX-AM-FM for \$9,506,000 to GE by Louis R. Draughon and associates (1965-66 Vol. 5:41; 6:15). Previously, Louis R. Draughon became 2/3 owner by acquiring 1/3 from W. H. Crisswell for \$250,000 (1956 Vol. 12:38, 41). In 1954 the Draughon estate had sold WSIX-TV-AM to new WSIX Inc. for \$800,000, Louis R. Draughon to continue as gen. mgr. and 1/3 owner, other equal owners being W. H. Crisswell & R. D. Stanford Jr., Nashville contractors (1954 Vol. 10:17, 19, 32, 36). Changed to Ch. 2, changed call letters to WNGE (see WKRN-TV) in 1973.

WSMV, Nashville (Ch. 4)—Gillett Bcstg. sold station to Cook Inlet Television Partners L.P. for \$125,000,000 (1989). Sold as WSM-TV by NLT Corp. to Gillett Enterprises Inc. for \$38,000,000 plus \$4,000,000 consulting agreement (1981 Vol. 21:20).

WTVF, Nashville (Ch. 5)—Sold by H & C Communications to Landmark Television for \$41,000,000, assumption of debt and covenant not to compete (1991 Vol. 31:26). Sold as WLAC-TV by Thomas B. Baker Jr., A. G. Beaman & the Trustees of American General Insurance Co. to Channel Two TV Inc. (H & C Communications) for \$15,750,000 (1975). 50% acquired for \$200,000 equally by T. B. Baker Jr. & A. G. Beaman from Life & Casualty Insurance Co., Nashville, which retained 50% and full control of WLAC(AM) (1954 Vol. 10:19, 36). In 1958 Clint Murchison acquired working control (24%) of Life & Casualty and this transfer of control was approved July 22, 1959 by FCC (Vol. 14:35; 15:30). American General Insurance Co. acquired Murchison's interest in 1966.

WXMT, Nashville (Ch. 30)—Sold as WCAY-TV to Michael P. Thompson by TVX Broadcast Group for \$6,200,000 (1988-89 Vol. 29:7). Sale by TVX to SouthWest Multi-Media for \$5,800,000 was never consummated (1988 Vol. 28:20).

WZTV, Nashville (Ch. 17)—Act III Bcstg. Inc. (Norman Lear, U. Bertram Ellis Jr., et al.) purchased station from Multimedia Inc. for \$8.5 million including a non-compete covenant (1988 Vol. 28:26). Sold by Robert K. Zelle, et al., to Multimedia Inc. for \$7,082,000 (1979-80 Vol. 19:5; 20:10).

Texas

KRBC-TV, Abilene (Ch. 9)—Purchased with KRBC(AM) by oilman Lewis J. Ackers and family for \$500,000 from group headed by Mrs. Eva May Hanks, widow of publisher-broadcaster Bernard Hanks (1953 Vol. 9:35, 38).

KTAB-TV, Abilene (Ch. 32)—International Broadcasting Corp. sold station to Shamrock Bcstg. Inc. for \$15,750,000 (1986 Vol. 26:42). Sold to International Bcstg. Corp. by William Terry, et al., for \$9,000,000 (1984 Vol. 24:18).

KTXS-TV, Abilene (Ch. 12)—See Sweetwater, TX.

KHSH-TV, Alvin (Ch. 67)—Sold as KTHI by Four Star Bcstg. Co. & Warburg, Pincus Capital Partners to Silver King Bcstg. (Home Shopping Network) for approx. \$15 million including non-compete covenant (1986).

KAMR-TV, Amarillo (Ch. 4)—Stauffer Publications sold station to Cannaan Communications Inc. (1974 Vol. 13:43). Sold to Stauffer by Globe News Publishing Co. (1966-67 Vol. 5:42; 6:3).

KCIT, Amarillo (Ch. 14)—Ralph C. Wilson Jr. sold to Peter D'Acosta, F. Laham Lyne Jr., et al. for \$2,300,000 (1991). Sold as KJTV to Ralph C. Wilson Industries by Ray Moran for \$1,000,000 & covenant not to compete (1984).

KFDA-TV, Amarillo (Ch. 10)—Lawton Cablevision Inc. acquired 50% from Midessa TV Trust for \$3,000,000 (1983-84). Sold to Panhandle Telecasting Co., Joint Venture by Bass Bcstg. Co. for \$2,800,000 (1976). For transfer of control to Bass Bcstg., see KVH-TV, Clovis, NM. Before name change to Bass, 75% control, with KFDA(AM) transferred to Texas State Network for \$550,000; 25% retained by Charles B. Jordan (1953 Vol. 9:46).

KVII-TV, Amarillo (Ch. 7)—Sold to Stanley Marsh & family by John B. Walton for \$1,500,000 (1967-68 Vol. 7:43; 8:6). Sold to Walton for \$1,250,000 by Jack D. Vaughn-Cecil L. Trigg interests (1963 Vol. 3:46). Previously, 78% control was purchased for \$136,052 from Southwest States Inc. by Television Properties Inc. of Dallas, headed by Jack C. Vaughn (1958 Vol. 14:24, 26, 29).

□ **KTBC-TV, Austin (Ch. 7)**—For sale to Argyle Holdings Inc. see KDFW-TV, Dallas. (1993 Vol. 33:13, 14). Sold by Texas Bcstg. Co. (Claudia T. Johnson, et al.) to Times-Mirror Co. for \$9,000,000 (1972-73 Vol. 12:37; 13:37).


KVUE-TV Austin (Ch. 24)—Sold with other Evening News Assn. properties to Gannett Co. Inc. for approx. \$717,000,000. Television stations included in sale were WQVM-TV (WUSA), Washington, DC; WALA-TV, Mobile, AL; KTVY, Oklahoma City, OK; KDLD-TV, Tucson, AZ. WALA-TV, KTVY &

Sales & Transfers—Texas

- KDL-D-TV** were then sold to Knight-Ridder Bcstg. (1985-86 Vol. 25:30-35, 51; 26:3). Sold by Channel Twenty-Four Inc. to Evening News Assn. for \$13,200,000 (1978 Vol. 18:21, 38).
- KXAN-TV, Austin (Ch. 36)**—McCaw Cellular gained control of LIN Bcstg. in \$5.85 billion takeover which included LIN television stations: WAND, Decatur, IL; WANE-TV, Fort Wayne & WISH-TV, Indianapolis, IN; WDTV (WOOD-TV), Grand Rapids, MI; KXAS-TV, Fort Worth-Dallas, TX & WAVY-TV, Norfolk, VA (1989 Vol. 29:26, 29, 36, 41). Sold as KTVV by Kingstip Communications Inc. to LIN Bcstg. for \$4,500,000 (1978 Vol. 18:16, 17).
- KRTW, Baytown (Ch. 57)**—Sale to Patriot Bcstg. Inc. (Bess Harrison) by Pray Inc. for \$12,700,000 was never consummated (1992).
- KFDM-TV, Beaumont (Ch. 6)**—Sold to Freedom Newspapers by A. H. Belo Corp. for \$24,500,000 (1983 Vol. 23:42). All stock sold for \$4,888,665 to A. H. Belo Corp. (WFAA-TV-AM-FM, Dallas) by Beaumont Bcstg. Corp. (1969 Vol. 9:19). Previously 32 1/2% sold to W. F. Hobby, Houston Post (KPRC-TV-AM) by Beaumont Bcstg. Corp., under option agreement, for \$232,901 (1962).
- KBMT, Beaumont (Ch. 12)**—Sold to Texas Telecasting Inc. by Harbour TV Systems (wholly owned by Liberty National Corp.) for \$2,300,000 (1976 Vol. 16:27). Sold by A. D. Banning, William G. Hill, N. D. Williams Jr., Sam E. Drake & Devon Corp. to Liberty National Corp. for amount of indebtedness (1976). Sold by Sabine Bcstg. (Devon Corp.) to Harbour TV Systems for \$3,000,000 plus \$30,501.22 in assumption of liabilities (1973).
- KWAB-TV, Big Spring (Ch. 4)**—For latest sale, see KWES-TV, Odessa, TX. Sold by Grayson Enterprises Inc. to Richard F. Shively, et al., for \$3,210,000 (1979) with KMDM-TV (now KWES-TV), Ddessa-Monahans, TX. Included in transaction in which Sidney A. Grayson and associates sold control of KLBK-TV, Lubbock, TX. For details, see KLBK-TV. Call letters changed to KWAB-TV from KEDY-TV after W. D. Rogers sold KLBK-TV (formerly KDUB-TV) and this station to Grayson Enterprises (1961-62 Vol. 17:27; 1:5). 50% sold as KBST-TV by group of local businessmen, headed by W. J. Wallace, to Texas Telecasting Inc. (KDUB-TV, Lubbock & KPAR-TV, Sweetwater-Abilene) under arrangement that Texas Telecasting leased station for 5 years for \$300,000, then had option to buy 50% of stock and control of programs and sales for \$147,448 (1957 Vol. 13:1, 4, 5).
- KVED, Brownsville (Ch. 23)**—SouthWest MultiMedia Corp. sold station, KPEJ, Odessa and KWKT, Waco, TX to Thomas R. Gallo-way Sr. for \$30,000,000 & \$450,000 assumption of debt (1991). Valley Bcstg. Co. bought station from trustee in bankruptcy for \$7,600,000 (1984). Sold to Santa Fe Communications (80%) & DeRance Inc. (20%) by Tierra del Sol Bcstg. Corp. for \$8,000,000 (1983) but sale was not consummated.
- KIII, Corpus Christi (Ch. 3)**—73.9% sold for \$48,000 by Dr. J. A. Garcia and associates to Clinton D. McKinnon, who increased holdings to 77.7% (1963-64). This station, which had been operating as KVDD-TV on Ch. 22 was off the air when it was granted change to Ch. 3. While on Ch. 22 it was sold to local businessmen headed by E. J. Healey and Hubert J. Schmidt for \$94,300 cash, plus assumption of \$100,000 indebtedness, by Gabriel Lozano and associates (1957 Vol. 13:2, 14).
- KDAF, Dallas (Ch. 33)**—For latest sale as KRLD-TV, see WNYW, New York, NY. Sold as KNBN-TV to Metromedia Inc. by Sheldon K. Turner & Nolanda Turner Hill for \$11,000,000 (1983).
- KDFI-TV, Dallas (Ch. 27)**—Sold as KTWS-TV by Liberty Bcstg. to Dallas Media Investors Corp. for \$12,000,000 (1983-84).
- KDFW-TV, Dallas (Ch. 4)**—Argyle Television Holding Inc. is buying station with KTBC-TV, Austin from Times Mirror Co. for \$65,000,000 (1993 Vol. 33:13, 14). Sold as KRLD-TV with KRLD-AM-FM and Times Herald Printing Co. (Dallas Times Herald) to Los Angeles Times Mirror Co. in stock transaction valued at \$90 million. AM & FM were later sold for \$6.75 million (1969-70 Vol. 9:38; 10:20).
- KDRTV, Dallas (Ch. 39)**—Doubleday Bcstg. Co. donated stock, equipment & tower valued at \$2,000,000 to The Christian Bcstg. Network (1973). Station now operates as KXTX-TV which switched from Ch. 33.
- KXTX-TV, Dallas (Ch. 39)**—Proposed sale by Christian Bcstg. Network to Family Group Bcstg. (Ian N. Wheeler, et al.) for \$42,647,500 including WYAH(TV), now WGNT, Portsmouth, VA was dismissed (1986). Sold as KBFJ-TV by Berean Fellowship Foundation Inc. to Christian Bcstg. Network Inc. for \$210,000 (1973 Vol. 13:13). Sold as KMEC-TV by Evans Bcstg. Corp. of Texas to Berean Fellowship Foundation Inc. for \$23,000 (1971). Previously, CP was sold as KMEC-TV to Evans Bcstg. Corp. by Maxwell Electronics for \$40,000 after station went off the air (1968-69). Note: See also KDTV, Dallas (Ch. 39).
- WFAA-TV, Dallas (Ch. 8)**—Purchased by Dallas News for \$575,000 from Tom Potter. Former call letters KBTV (1950 Vol. 6:4, 11).
- KDBC-TV, El Paso (Ch. 4)**—Bimey Imes Jr., et al., bought station from United Bcstg. Corp. for \$26.5 million including non-compete covenant (1988). United Bcstg. Corp. purchased station from El Paso TV Co. (1986 Vol. 26:14, 25). Sold to Portal Communications Inc. (Evening Post Publishing Co.) for \$5,039,000 by Doubleday Bcstg. Co. (1974). Previously sold as KRDD-TV as part of Trigg-Vaughn stations for \$14,000,000 to Doubleday & Co. Included in sale were KRDD(AM), KDSA-TV, Odessa, TX and radios KRND, San Bernardino; KHDW, Denver; KITE, Terrell Hills; KITE-FM, San Antonio and KDEF-AM-FM, Albuquerque (1966-67 Vol. 6:44; 7:6). Previously KRDD-TV-AM was sold for \$3,450,000 by El Paso Times to owners of KVII, Amarillo & KDSA-TV, Odessa, TX (1959 Vol. 15:36, 44).
- KVIA-TV, El Paso (Ch. 7)**—Sold as KELP-TV to Marsh Media by John B. Walton Jr. for \$3,075,000 (1976). Sale included KAVE-TV (now KDCT) for Carlsbad, NM. Sold with KELP(AM) for \$2,375,000 to John B. Walton Jr. by Joseph Harris & Norman Alexander (1965-66, Vol. 6:4). Previously sold as KILT with KELP(AM) by McLendon Investment Corp. (Barton R. McLendon, pres., 50%; Gordon B. McLendon, v.p., 49%) for \$750,000 to owners of KOLY-TV, Spokane, WA (1956-57 Vol. 12:49; 13:12).
- KFWF, Fort Worth-Dallas (Ch. 52)**—Ronald Ulloa transferred 75% to H.I.C. Bcst. Partnership (Roland A. Hernandez, et al.) for \$2,000,000 (1989-90).
- KTFT, Fort Worth (Ch. 11)**—Sold by NAF Corp. (now Chris-Craft) to WKY-TV System Inc. (Gaylord Bcstg.), for \$800,000 plus assumption of some \$3,000,000 in obligations (1962 Vol. 2:11, 32). NAF purchased it as KCJZ-TV for \$4,000,000 from Texas State Network Inc. (1960 Vol. 16:21, 31).
- KTXA, Fort Worth-Dallas (Ch. 21)**—For Paramount purchase of control of TVX Bcst. Group, see WDCA, Washington, DC. For sale to TVX Broadcast Group, see WCIX, Miami, FL. For sale to Taft Television & Radio Co., see KTSP-TV, Phoenix, AZ. Sold to Gulf Broadcast Group by Sidney L. Shlenker, J. Livingston Kosberg, et al., for \$61,875,000 (1984 Vol. 24:23, 53).
- KXAS-TV, Fort Worth-Dallas (Ch. 5)**—Sold as WBAP-TV by Carter Publications Inc. (Fort Worth Star-Telegram) to LIN Bcstg. Corp. for \$35,000,000 (1973-74 Vol. 13:2; 14:19).
- KUVN, Garland (Ch. 23)**—For sale to Perenchio TV, see KWEX-TV, San Antonio.
- KGBT-TV, Harlingen (Ch. 4)**—Draper Communications Inc. bought station from Harbenito Bcstg. Co. for \$25,000,000 (1985-86). Control taken by McHenry Tichenor when family combined stock to increase his holdings from 25.68% to 52.68%; J. C. Looney had 39.32%; Mrs. Troy McDaniel, had 8% (1962).
- KHOU-TV, Houston (Ch. 11)**—For sale to A. H. Belo Corp., see KDTV, Tulsa, OK. Sold as KGUL-TV for \$4,250,000 to new corporation, 90% owned by J. H. Whitney & Co., with Paul Taft retaining 10% (1956 Vol. 12:19-28). Note: For transfer to Whitney Communications Corp. (Corinthian Bcstg.), see sale of KDTV, Tulsa, OK. Corinthian Bcstg. merged with Dun & Bradstreet Inc. (1971).
- KHTV, Houston (Ch. 39)**—80% control of off-air station using KNUZ-TV call letters sold to WKY-TV, Oklahoma City (Gaylord Bcstg.) for \$240,000 by KNUZ Television Co. (1965 Vol. 5:21, 42). WKY-TV acquired remaining 20% under stock agreement following year (1966 Vol. 6:26).
- KPRC-TV, Houston (Ch. 2)**—Purchased as KLEE-TV by Houston Post (H & C Communications) for \$740,000 from W. Albert Lee (1950 Vol. 6:13, 21).
- KRIV, Houston (Ch. 26)**—For latest sale, see WNYW, New York, NY. Sold as KDOG-TV by Crest Bcstg. Co. to Metromedia Inc. for \$9,250,000 (1977 Vol. 17:34).
- KTRK-TV, Houston (Ch. 13)**—Sold to Capital Cities for approx. \$20,000,000 by Houston Consolidated TV Co. (1966-67 Vol. 6:48; 7:25).
- KTXH, Houston (Ch. 20)**—For Paramount purchase of control of TVX Bcst. Group, see WDCA, Washington, DC. For Taft sale to TVX Bcst. Group, see WCIX, Miami, FL. For sale to Taft TV & Radio Co. Inc., see KTSP-TV, Phoenix, AZ. Sold to Gulf Broadcast Group by Sidney L. Shlenker, J. Livingston Kosberg, et al. for \$64,375,000 (1984 Vol. 24:23, 53).
- KHSX-TV, Irving (Ch. 49)**—Sold as KLTJ by Cela Ltd. to Silver King Bcstg. (Home Shopping Network) for \$16,250,000 (1987).
- KETK-TV, Jacksonville (Ch. 56)**—Texas American Bcstg. Ltd. sold to Lone Star Bcstg. Inc. (J. B. Doherty, et al.) for \$2,553,805 (1989).
- KRRR, Kerrville-San Antonio (Ch. 35)**—For Paramount purchase of control of TVX Bcst. Group, see WDCA, Washington, DC. Republic Communications Corp. sold 49% interest to TVX Broadcast Group Inc. for undisclosed amount (1986-87).
- KGNS-TV, Laredo (Ch. 8)**—Century Development Corp. bought station from Gulf Coast Bcstg. for approx. \$3,800,000 including non-compete covenant (1986). Burke Bcstg. was ordered to sell station back to Gulf Coast after court decided sale to Burke was unfair to Century Development Corp. (1986). Sold to Burke Communications by T. Frank Smith, et al., for \$2,350,000 plus \$325,000 consulting agreement & \$325,000 covenant not to compete (1983). Sold to Gulf Coast Bcstg. Co., licensee of KRIS-TV, Corpus Christi, TX, by Western Communications Inc. (Donald W. Reynolds) for \$1,000,000 plus amount equal to trade accounts receivable of station at effective date (1977). Transferred as KHAD-TV to Donald W. Reynolds' Southwestern Publishing Co. under \$190,000 five year lease arrangement by co-owners H. C. Avery Jr. & David H. Cole (1958 Vol. 14:28, 32).
- KFXK, Longview-Tyler (Ch. 51)**—Assignment of license to Warwick Bcstg. Co., gen. partner of Kamin Bcstg. Co./Longview L.P. for \$111,499.98 was granted (1992). Jason R. Searcy trustee-in-bankruptcy sold station as KLMG-TV to Kamin Bcstg. (Lester Kamin, et al.) for \$2,525,000 (1991). Sale to Delta TV Corp. (Robert L. Dudley & Stan Deck) by KLMG-TV for assumption of debts & liabilities was dismissed (1989).
- KAMC, Lubbock (Ch. 28)**—Control of permittee (KSEL-TV) transferred to Tolbert Foster, Allan Shivers, W. E. Dycher J. & Edgar B. Younger Sr. from McAlister Bcstg. Corp., R. B. & Bill McAlister, for \$200,000 (1970). At the same time, principals acquired CP for KVUE(TV), Austin for \$44,138. In 1975 the McAlisters reacquired control in return for their 41.629% interest in KVUE.
- KCBD-TV, Lubbock (Ch. 11)**—Sold to Caprock Telecasting Inc. (Holsum Inc.) with KSW5-TV (now KDBR), Roswell, NM for \$10,750,000. KSW5-TV was then spun off to Hubbard Bcstg. for \$2,000,000 (1983) but sale was not immediately finalized since license renewal of KSW5-TV was challenged. Sold with satellite KSW5-TV, Roswell, NM to State Telecasting Co. Inc. (State Record Co.) for \$6,000,000 by Bryant Radio & TV Inc. (1970-71).
- KLBK-TV, Lubbock (Ch. 13)**—Sale by Charles Woods to Broad Street TV Corp. (Richard Geismar, et al.) for \$74,000,000 was dismissed. Sale included WTVW(TV), Evansville, IN (1988). Charles Woods acquired Robert Dudley's 50% giving Woods

Subscribe now . . .

to the authoritative weekly information service covering the latest developments in broadcasting, cable, consumer electronics and allied industries. . .



Television Digest With Consumer Electronics

Television Digest has been keeping leading communications executives informed since 1945 and is published for all those decision-makers—like you—who have a big stake in the ever-changing broadcasting, cable and consumer electronics industries.

Television Digest goes beyond the scope of any other publication by bringing into sharp focus all the conflicting forces at work—broadcast, cable, home video, MDS, DBS, SMATV and others. It provides experienced, authoritative coverage. The Los Angeles Times recently referred to **Television Digest** as “a publication considered the bible of the TV industry.” Tack Nail, covering broadcasting, and Dave Lachenbruch, covering consumer electronics, are known and respected throughout the entire industry.

And each issue of **TVD** provides thorough coverage of government activities—the FCC, Capitol Hill, the White House. **Television Digest** also gives you the latest news on marketing strategies . . . programming ploys . . . personnel shifts . . . and current standings on the volatile revenue and ratings picture.

Television Digest regularly includes a host of industry surveys and statistics that cannot be found anywhere else. And because conventions, professional meetings and trade shows are of such vital importance to the communications industry, **TVD** provides complete pre- and post-meeting coverage of virtually every major professional meeting and trade show, whether in the U.S. or abroad.

Television Digest gives you the information you need, delivered in a fast-paced style and clear format that always respects your busy schedule. **TVD** is designed to be read quickly . . . to help you spend less time gathering information and more time using what you've found.

For subscription information, call collect: **202-872-9200**.

Sales & Transfers—Texas

- 100% (1983). Sold by Theodore Shanbaum, et al. (distress sale) to Prima Inc. (Robert Dudley & Charles Woods) for \$11,790,000 (1979-80 Vol. 20:13). Sale included KTXS-TV, Sweetwater, TX. In 1974 Dr. Ellis Carp acquired 1/3 interest in KLBK-TV-AM-FM; KWAB-TV, Big Spring; KTXS-TV, Sweetwater-Abilene; KMDM-TV, Monahans, all TX & KCCN (AM), Honolulu for \$500,000 from Dal-Tex Optical Co. Inc. He had sold his 1/3 interest to Dal-Tex in 1971 for same amount. Previously, 55% control sold (along with KLBK(AM) and KWAB-TV, Big Spring, TX) by Sidney A. Grayson and associates for \$900,882 to Theodore Shanbaum, Dr. Ellis Carp and Lee Optical, each increasing holdings to 1/3 (1964 Vol. 4:13). Sold as KDUB-TV-AM, KEDY-TV, Big Spring (Ch. 4) and physical assets of leased KPAR-TV, Sweetwater-Abilene (Ch. 12) for \$4,000,000 by W. D. (Dub) Rogers to Grayson Enterprises (1961-62 Vol. 17:27; 1:5).
- KTRT, Lufkin-Nacogdoches (Ch. 9)**—Sold to Civic Communications Corp. II (Charles Young, chmn.) by Buford Television for \$42,000,000 plus covenant not to compete. Sale included KLTU, Tyler-Longview, TX (1989). Bought from Forest Capital Bcstg. Co. along with KTRT(AM) by owners of KLTU, Tyler, TX and KTRT-TV employees for \$750,000 (1962 Vol. 2:31).
- KMID, Midland (Ch. 2)**—For sale to Davis-Goldfarb and previous sale to Goltrin Communications, see KCPM, Chico, CA. Sold to Telepictures Corp. by Midessa TV Co. Inc. for \$15,000,000 (1983-84 Vol. 23:38).
- KTES, Nacogdoches (Ch. 19)**—Former 25% owner Lee Scarborough increased holdings in CP to 100%, buying out other 3 owners for out-of-pocket expenses (1957-58 Vol. 13:47; 14:15). In 1960 Scarborough turned over station to G. P. Scoggins for \$5,000. Subsequent sale to Fredonia Bcstg. Corp. approved Aug. 20, 1965 by FCC. Station left air in 1959.
- KMLM, Odessa (Ch. 42)**—National Minority TV Inc. sold to Prime Time Christian Bcstg. for \$650,000 (1991).
- KOSA-TV, Odessa (Ch. 7)**—Control was transferred to Paul A. Brissette by Adams Communications Inc., see WHDI, Peoria IL (1992). For purchase by Adams Communications Corp. from Forward Communications Corp., see WSAW-TV, Wausau, WI. Sale by Forward Communications to International Bcstg. Corp. for \$20,150,000 (1986) was never consummated. 50% sold under option agreement by Cecil Trigg and associates to brothers Jack C. Vaughn and Grady H. Vaughn Jr. in deal involving \$20,000 cash and assumption of \$400,000 in obligations (1956-57 Vol. 12:51; 13:4). In 1966 KOSA-TV was included with other Trigg-Vaughn stations in \$14 million sale to Doubleday & Co. For details, see KDBC-TV, El Paso, TX. In 1973 Doubleday sold station to Forward Communications for \$2,250,000.
- KPEJ, Odessa (Ch. 24)**—For sale to Thomas R. Galloway Sr., see KVEO, Brownsville, TX.
- KWES-TV, Odessa (Ch. 9)**—James T. Taylor, Receiver, sold station as KTPX with KWAB-TV, Big Spring, TX to Midessa TV Co. for approx. \$4,850,000 (1991). Sold with KWAB-TV, Big Spring, TX to MSP TV of Midland-Odessa Inc. (Francis A. Martin III, James H. Smith, et al.) by Permian Basin TV Corp. for \$16.5 million (1985 Vol. 25:41). Sold as KMDM-TV in distress sale by Grayson Enterprises Inc. to Richard F. Shively, et al., for \$3,210,000 (1979). Sale included KWAB-TV, Big Spring, TX. Sold as KVKM-TV by John Walton Jr. to Grayson Enterprises (KLBK-TV Lubbock) for \$530,000 (1968-69 Vol. 9:7). 1/3 interest transferred from Helen W. Walton to son John who in 1962 acquired 100% control.
- KJAC-TV, Port Arthur (Ch. 4)**—For Price Communications purchase from Clay Communications, see WAPT, Jackson, MS. Sold by Texas Goldcoast TV Inc. to Clay Communications for \$3,000,000 (1973). Sold by Jefferson Amusement Co. to Texas Goldcoast TV Inc. 50% acquired by Jefferson Amusement Co. as KPAC-TV, raising holdings to 100% for \$1,500,000 from Port Arthur College (1965 Vol. 5:43, 47).
- KLST, San Angelo (Ch. 8)**—Sold as KCTV to T. B. Lanford by Westex TV Co. (Houston H. & Edward H. Harte, 48.32% each; A. L. Hall, 3.36%) for \$250,000 (1970). The Harte & Hall brought their holdings from 50% to 98.84% for \$226,000 paid to B. F. Bludworth and Roy Simmons, each of whom owned 25% (1962 Vol. 2:47). Previously Big Spring acquired 49% from Lewis D. Seibert for \$31,488 (1959 Vol. 15:9). As KTXL-TV 75% sold by co-owners A. D. Rust and B. P. Bludworth; Rust sold all stock, Bludworth retained 25%. Lewis D. Seibert's KGKL (AM), San Angelo paid \$32,288 for 50%, Roy H. Simmons, \$50,000 for 25% (1957 Vol. 13:7, 11).
- KABB, San Antonio (Ch. 29)**—Alamo Bcstg. Corp. sold to River City Television Partners (Better Communications, Barry Baker & 8 executives of Community Equity Assoc.) for \$11,500,000 plus non-compete covenant (1989 Vol. 29:20).
- KENS-TV, San Antonio (Ch. 5)**—62.57% purchased by Harte-Hanks families (controllers of San Antonio Express) from several stockholders for \$6,200,000. Harte-Hanks became 100% owner and sold KENS(AM) to Texas Star Bcstg. Co. (1962 Vol. 2:13, 29). Purchased as KGBS-TV-AM for \$3,000,000 by San Antonio Express from Storer (1954 Vol. 10:26, 44). Storer had acquired KEYL (TV) for \$1,050,000 from W. L. Pickens-H. H. Coffield-R. L. Wheelock (1951 Vol. 7:30, 41), along with KABC(AM), for \$700,000 and changed call letters to KGBS-TV-AM.
- KMOL-TV, San Antonio (Ch. 4)**—Sold to United TV Inc. (then 20th Century-Fox) by Avco (1974 Vol. 14:48) for \$9,300,000. Sold as WDAI-TV to Crosley (Avco) with WDAI-AM-FM for \$12,000,000 by Southland Industries (1965 Vol. 5:22, 38). Previously 25% held by National Jewish Hospital at Denver purchased for \$1,145,000 and retired to treasury changing holdings of remaining stockholders as follows: Hugh Half Jr., 52.6%; estate of Hugh A. L. Half, 15.8%; G. A. C. Half Foundation, 31.6% (1958 Vol. 14:23).
- KSAT-TV, San Antonio (Ch. 12)**—Sold to H & C Communications by Outlet Communications for \$153,000,000 (1986 Vol. 26:3, 6, 12). For sale of The Outlet Co. to Rockefeller Group, see WJAR, Providence, RI. Sold as KDND-TV to The Outlet Co. for approx. \$10,500,000 by Mission Broadcast-
- ing Corp. (1967 Vol. 7:32, 48). Previously Mission Bcstg. Co. increased holdings from 50% to 100% by buying stock held by others for \$1,624,594 in transaction that had as condition buying out Florence Pink & Jaclyn Cornola in internal transfer for \$394,238 (1964 Vol. 4:33).
- KVOA, San Antonio (Ch. 60)**—Nueva Vista Productions (David Davilla, et al.) sold 85% of station to Telemundo Group Inc. (Saul Steinberg, principal) for \$1,275,000 (1990).
- KWEX-TV, San Antonio (Ch. 41)**—Sold by HC Crown Corp. (Hallmark Cards) for \$400,000,000 to Perenchio TV Inc. (Perenchio Communications, Univisa Inc. & Venevision International Ltd.). Sale included KTVW-TV, Phoenix, AZ; KFTV, Hanford-Fresno, CA; KMEX-TV, Los Angeles, CA; WLTV, Miami, FL; KLUZ-TV, Albuquerque, NM; WXTV, New York, NY-Paterson, NJ; KUVN, Garland, TX; KWEX-TV, San Antonio, TX (1992 Vol. 32:15, 40, 51). Sold by Spanish International Communications Corp. to Hallmark Cards Inc. for approx. \$290,000,000 less cash flow not exceeding \$32,500,000 including KMEX-TV, Los Angeles, CA; KFTV(TV), Hanford-Fresno, CA; WLTV(TV), Miami, FL; WXTV(TV), New York, NY-Paterson, NJ after FCC found Spanish International exceeded foreign ownership limitations (1986 Vol. 26:19, 20, 27, 30, 33). Sold to Spanish International Bcstg. Corp. for \$200,000 by R. A. Cortez and associates, with Cortez to remain a 20% stockholder under new ownership arrangement (1961-62 Vol. 17:35; 2:1). Former call letters were KUAL-TV.
- KXII, Sherman, TX-Ardmore, OK (Ch. 12)**—Texoma Broadcasters Inc. sold station to M. W. Bostick for \$14,000,000 (1986). Sold for \$160,000 to Texoma Broadcasters Inc. (controlled by KWTX-TV, Waco, TX) by John F. Easley estate (1959 Vol. 15:17, 25). Previous sale to Texoma Land TV Co. Inc. (interlocking ownership with KTEK, Ada, OK) was cancelled when FCC denied Texoma's request for extension of time in which to consummate sale (1958-59 Vol. 14:40, 52; 15:15, 23).
- KTXS-TV, Sweetwater-Abilene (Ch. 12)**—SouthWest MultiMedia Corp. sold station to Lamco Communications Inc. for \$12,028,000 including covenant not to compete & assumption of consulting agreement (1986). Sold to SouthWest MultiMedia Corp. by Catclaw Communications Co. for \$8,000,000 & \$100,000 consulting & non-compete agreement (1985). Catclaw Communications Co. (S. M. Moore Jr.) bought station from Prima Inc. for \$3,500,000 (1983). Sold by Theodore Shanbaum, et al., to Prima Inc. for \$11,790,000 (1979-80 Vol. 20:13) with KLBK-TV, Lubbock, TX. Sold as KPAR-TV by A. R. Elam & associates for \$625,000 to Grayson Enterprises. Grayson had been leasing majority of transmitter & studio equipment to KPAR-TV; by this stock purchase it acquired license for Ch. 12 and equipment not covered by lease (1966 Vol. 6:25).
- KCEN-TV, Temple-Waco (Ch. 6)**—Control transferred from Bell Publishing Co. to Channel 6 Inc., Frank W. Maybom, 95% and C. A. Schultz, 5%, for \$300,000. Maybom and Schultz, who also controlled Bell, wished to separate station and newspaper interests (1962).
- KLTV, Tyler (Ch. 7)**—For latest sale, see KTRT, Lufkin, TX. 20% sold to Marshall Pengra for \$7,460 and assumption of 20% of obligations by Lucille Ross Lansing, who reduced stock holdings from 100% to 40%, with other 40% going to Gerald Hall Lansing (1957 Vol. 13:8).
- KAVU-TV, Victoria (Ch. 25)**—First Victoria Corp. sold station to W. Russell Withers for \$1,076,242 (1989-90). First Victoria Corp. (Leo J. Welder, et al.) bought station from Community Bcstg. of Coastal Bend Inc. for \$600,000 (1989).
- KVCT, Victoria (Ch. 19)**—W. Russell Withers Jr. bought station from Victoria Communications Corp. for \$1,504,978 (1989). Jerianne Medley subsequently was granted approval of an eleven year lease-to-purchase arrangement with Withers. Sold as KXIX to Victoria Communications Corp. by South Texas Telecasting Co. Inc. for \$225,000 (1976).
- KWKT, Waco (Ch. 44)**—For latest sale, see KVEO, Brownsville, TX.
- KWTX-TV, Waco (Ch. 10)**—29% acquired by Texas Bcstg. Co., Austin, TX in transaction in which physical assets of off-air KANG-TV, Waco (Ch. 34) were turned over to KWTX-TV in return for \$25,000 cash, plus assumption of \$109,000 obligations (1956 Vol. 12:1). Texas Bcstg. had previously acquired KANG-TV by assuming \$134,000 indebtedness of founder Clyde Weatherby (1954 Vol. 10:48, 49).
- KXXV, Waco (Ch. 25)**—Central Texas Bcstg. Co. (Robert Mann & family) sold station to Shamrock Bcstg. Inc., principally owned by Roy E. Disney, for \$12,535,000 & \$3,000,000 covenant not to compete (1987 Vol. 27:20).
- KRGV-TV, Weslaco (Ch. 5)**—Sold with KRGV(AM) to Douglas L. & Charles P. Man-ship for \$1,375,000 by Kenco Enterprises Inc. (1963-64 Vol. 4:5). Kenco Enterprises Inc. bought KRGV-TV-AM for \$1,400,000 from LBJ Co. (1961 Vol. 17:35). LBJ Co. acquired full control of KRGV-TV-AM by buying 50% from O. L. Taylor for \$100,000, also giving Taylor 10 year contract as LBJ Co. consultant at \$5,000 per year (1958 Vol. 14:12, 14). LBJ Co. acquired original 50% of KRGV-TV from Taylor for \$5,000 and loan of \$140,000, plus advances on obligations (1956 Vol. 12:11, 14). It acquired 50% of KRGV(AM) under \$50,000 option agreement consummated April 1, 1957.
- KAUZ-TV, Wichita Falls (Ch. 6)**—Control was transferred to Paul A. Brissette by Adams Communications, see WHDI, Peoria, IL (1992). Sold to Adams Communications Corp. for \$10,925,000 (1983-84 Vol. 23:31). Purchased by Golden Bcstg. Co. of Texas & White Fuel Corp. from Wichita Falls Telecasters for \$4,640,000 (1978 Vol. 18:23). Sold to Wichita Falls Telecasters (Wichita Falls TV Inc., 80%; White Fuel Corp., 20%) by Bass Bros. Telecasters for \$4,250,000 (1974). Sold to Bass Bros. Telecasters Inc. by Mid New York Bcstg. Corp. (Harron) for \$3,100,000 (1968). Sold as KSYD-TV to Paul Harron for \$2,350,000 by Sidney Grayson and associates (1963 Vol. 3:11). Purchased as KWFT-TV-AM for \$825,000 by Sidney Grayson, Nat Levine and six Dallas businessmen (also operators

of KSYD(AM, Wichita Falls) from E. H. Rowley family & Kenyon Brown, with proviso that Brown bought back radio for \$75,000 (1955-56 Vol. 11:46, 48; 12:12; 1962 Vol. 2:51).

KFDX-TV, Wichita Falls (Ch. 3)—Forsale by Clay Communications to Price Communications, see WAPT, Jackson, MS. Sold to Clay Bcstg. Corp. for \$5,200,000 by group headed by Darold A. Cannan (1970 Vol. 10:28).

KJTL, Wichita Falls (Ch. 18)—F. Lanham Lyne Jr. bought 75% of station from Wichita Falls TV Ltd. for \$1,587,000 (1989). Thornberry Television Ltd. (Janet T. Lee, et al.) sold station to Wichita Falls Television (Peter L. D'Acosta, et al.) for undisclosed amount (1986).

Utah

■ **KOOG-TV, Ogden (Ch. 30)**—Miracle Rock Church (Isaac Jaramillo, et al.) purchased station from Scott Stuart, Receiver for \$65,000 (1993). For sale of 56% to Trivest Financial Services Corp., see WTGS, Hardeeville, SC.

KVOG-TV, Ogden (Ch. 9)—Transferred to Board of Education of Ogden by United Telecasting & Radio Co. for \$170,000 (1962 Vol. 2:41). Changed to KOET & ETV license. Left air, license cancelled 1974.

KLOR-TV, Provo (Ch. 11)—Transferred from A. Dean Jeffs, trustee of bankrupt Beehive Telecasting Corp., to Brigham Young University for \$10,000 expenses and \$100,000 for equipment. Brigham Young applied for change to KBYU-TV. Station began operation as an educational station (KBYU-TV) on Oct. 30, 1965.

■ **KJZZ-TV, Salt Lake City (Ch. 14)**—Skaggs Telecommunications sold as KXIV to Lawrence H. Miller & Karen G. Miller for \$1,725,000 (1993).

KSTU, Salt Lake City (Ch. 13)—Sold by MWT Corp. to Fox Television Stations for \$41,000,000 (1989 Vol. 29:43). MWT Corp. bought Ch. 20 from Adams TV of Salt Lake City for \$20 million including a non-compete covenant. MWT already held CP for Ch. 13; transferred license of Ch. 20 to Ch. 13 & returned permit for Ch. 20 to the FCC (1987). For previous sale, see WWLP, Springfield, MA.

KTVX, Salt Lake City (Ch. 4)—Sold as KCPX-TV by Screen Gems Stations to United TV Inc. for \$11,000,000 (1975 Vol. 15:18). Sold with KCPX(AM) by Columbia Pictures to subsidiary Screen Gems for \$2,400,000 (1962-63). Previously sold as KTVT with KDYL(AM) for \$3,100,000 to Columbia Pictures Electronics Co. by Time Inc. (80%) and G. Bennett Larson (1959 Vol. 15:30, 31, 34, 45). Time & Larson acquired stations for \$2,100,000 from group headed by S. S. S. Fox. Former call letters KDYL-TV (1953 Vol. 9:14, 26).

KUTV, Salt Lake City (Ch. 2)—Acquired jointly by publishers of Salt Lake Tribune (Kearns-Tribune Corp., previously 50% owner of KUTV), the Ogden Standard Examiner (A. L. Glasmann family) and George C. Hatch & wife (daughter of A. L. Glasmann) in deal involving more than \$800,000 in which Frank C. Carman, Grant R. Wrathall, et al., turned over to A. L. Glasmann family their interests in KUTV, Salt Lake City; KLIK-TV-AM, Twin Falls, ID; and radios KGEM, Boise, ID & KOPR, Butte, MT. Frank Carman also became sole owner of radio KLUW (formerly KUTA), Salt Lake City, by acquiring 62.5% of stock from Grant Wrathall and Edna O. Powers for \$150,000 (1955-56 Vol. 11:31, 38; 12:6, 10).

Vermont

WVNY, Burlington (Ch. 22)—Sold as WEZF-TV to Champlain Communications Corp. (Philip J. Lombardo) for \$4,300,000, including covenant not to compete, by Donald G. Martin, et al. (1982). Sold as WVNY-TV by Vermont New York TV Inc. to International TV Corp. (Donald G. Martin, Gerald V. Bull, et al.) for \$1,238,055. Sale included WEZF(FM), Burlington (1974 Vol. 14:17).

WNNE-TV, Hartford, VT-Hanover, NH (Ch. 31)—Taft Bcstg. Co. & Northern New England Television sold to Heritage Media Corp. (James M. Hoak, et al.) for approximately \$4,400,000 (1990 Vol. 30:17).

Virginia

WCYB-TV, Bristol, VA-Kingsport & Johnson City, TN (Ch. 5)—Purchased for \$8,618,636 by The DGH Co. from Starr Bcstg. Group Inc. (1977 Vol. 16:33). Previously sold to Starr Bcstg., New Orleans by Appalachian Bcstg. Corp. (Robert H. Smith, J. Fey Rogers, Charles M. Gore, Harry M.

Daniel, 25% each) for \$5,000,000 (1970 Vol. 10:6).

WVIR-TV, Charlottesville (Ch. 29)—Stockholders of Virginia Bcstg. Corp. sold station to Waterman Bcstg. (Bernard E. Waterman) for \$8,695,000 (1986).

WVEC-TV, Hampton (Ch. 13)—For sale to A. H. Belo Corp., see KOTV, Tulsa, OK. Sold to Corinthian Bcstg. by Thomas P. Chisman, et al., for \$34,000,000 (1979 Vol. 19:21).

WHSV-TV, Harrisonburg (Ch. 3)—For sale to Benedek Bcstg. Inc., see WIFR, Rockford-Freepport, IL. Sold as WWSA-TV by Gilmore Bcstg. Corp. to Shenandoah Valley TV Systems Inc. (Worrell Bcstg. Inc.) for \$3,250,000 including covenant not to compete (1976). Sold with WWSA-AM-FM to Gilmore Bcstg. for \$1,750,000 by 51% owner Washington (DC) Star and 49% owner Hamilton Shea (1965 Vol. 5:23). Earlier 51% control of WWSA-TV-AM was acquired by WMAL-TV (WJLA-TV), Washington, which paid about \$700,000 to take over 50% of stock from Transcontinent TV Corp. and additional 1% from Hamilton Shea, who retained 49% (1959 Vol. 15:30, 32, 39). Previously Transcontinent and Shea each acquired 50% interest in TV and radio by paying approximately \$800,000 to Frederick L. Allman for the properties (1956 Vol. 12:15, 22).

■ **WJPR, Lynchburg (Ch. 21)**—Grant Bcstg. System II Inc. (Milton Grant) has acquired station for \$5,575,000 & \$1,000,000 non-compete covenant. Sale included WVFT Roanoke, VA (1993). Lynchburg-Roanoke TV Partners sold to Henry Ash, et al., for \$2,950,000 (1990).

WSET-TV, Lynchburg (Ch. 13)—Sold as WLVA-TV with WLVA(AM) to the Evening Star Bcstg. Co. for \$1,250,000 by Lynchburg Bcstg. Corp. (1965 Vol. 5:25, 35). For later sale, see WJLA-TV, Washington, DC.

WACH-TV, Newport News (Ch. 33)—Off-air station acquired with WACH(AM) by United Broadcasting Co. (Richard Eaton) for \$54,000 under bankruptcy proceeding. Former owner Eastern Bcstg. Corp. was headed by John Doley (1956 Vol. 12:29, 32). CP cancelled Dec. 31, 1964.

WTKR-TV, Norfolk (Ch. 3)—Knight-Ridder Bcstg. Inc. sold station to Narragansett Television L.P. (Gregory P. Bamber, et al.)

for \$65,000,000 plus non-compete covenant (1989 Vol. 29:9). Sold as WTAR-TV to Knight-Ridder Bcstg. by Landmark Television Inc. for \$48,300,000 (1980-81 Vol. 20:23; 21:4).

WTVZ, Norfolk (Ch. 33)—Sold by TVX Bcst. Group to Charles McFadden for \$10,750,000 (1989 Vol. 29:15).

WRIC-TV, Petersburg (Ch. 8)—Sold as WXEX-TV for \$5,568,570 with WLEE(AM), Richmond (for \$1,230,000) to Nationwide Communications by Thomas G. Tinsley Jr. & associates (1967 Vol. 7:45).

WAVY-TV, Portsmouth-Norfolk (Ch. 10)—For McCaw Cellular takeover of LIN Bcstg., see KXAN-TV, Austin, TX. Sold with WAVY(AM) to LIN Bcstg. by Tidewater Terelerio Inc. for approx. \$7,400,000 (1968 Vol. 8:14).

WGNT, Portsmouth (Ch. 27)—Sold as WYAH to Centennial Communications (Raymond Bottom, chmn.) by CBN for \$8,200,000 plus non-compete covenant (1989). Sale to Draper Communications by CBN Continental Bcstg. Network Inc. for \$9,500,000 plus non-compete covenant was never consummated (1988). For proposed sale to Family Group Bcstg. (Ian Wheeler), see KXTX-TV, Dallas, TX. Christian Bcstg. Network Inc. (Marion (Pat) G. Robertson) acquired facilities of off-air WTOV-TV from Tim Brite, who had already turned in CP for Ch. 27 (Vol. 15:16, 29, 45). Amount involved not disclosed (1960 Vol. 16:5). Brite acquired WYOV-TV for \$85,000 from E. L. Scott group after station went off air Oct. 3, 1954 (1955 Vol. 11:6, 11). Louis H. Peterson's radio WNOR, Norfolk, two years later acquired 50% interest for \$53,000, with Brite retaining other 50% (1957 Vol. 13:27, 29). Peterson gave up his interest as part of merger arrangement when he got 10% of WVEC-TV, Norfolk, after it moved from Ch. 15 to Ch. 13 (1959 Vol. 15:16, 29).

WRLH-TV, Richmond (Ch. 35)—Act III Bcstg. Inc. acquired station from Busse Bcstg. for \$6,450,000 plus covenant not to compete (1988). Busse Bcstg. purchased station from the Gillett Group for \$11,500,000 & assumption of liabilities (1987 Vol. 27:40). For Times Mirror Co. buyout and subsequent sale to Gillett Holdings Inc., see WMAR-TV, Baltimore, MD. Sold to Abell Communications Corp. for \$12,500,000 (1985).

If TV station and cable ownership information—especially group ownership data—is important to you, look for the 1994 *FACTBOOK Supplement*...

TV STATION & CABLE OWNERSHIP DIRECTORY: 1994

...from the series of *FACTBOOK Supplements*... so moderately priced, you can afford to buy copies for your entire staff or sales force.


WARREN
PUBLISHING, INC.

FOR FURTHER INFORMATION call our Circulation Department collect: (202) 872-9200

Sales & Transfers—Virginia

WTVR-TV, Richmond (Ch. 6)—Sold with WMGB & WCDD(FM) to Park Bcstg. for \$5,017,185 by Wilbur M. Havens (1964-65 Vol. 4:46; 5:42).

WVRN-TV, Richmond (Ch. 63)—National Capital Christian Bcstg. Inc. sold station as WTLI to Sudbrink Bcstg. for \$255,000 & \$1,250,000 consulting agreement (1986). Station left air in 1989.

WVBT, Richmond (Ch. 12)—Sold as WRVA-TV by Larus Investing Co. (tobacco interests) to Jefferson Standard Bcstg. (WBT, Charlotte, NC) for \$5,000,000 (1968 Vol. 8:21, 43).

WDBJ, Roanoke (Ch. 7)—Sold for \$8,200,000 to WDBJ TV Inc. (South Bend Tribune, WSBT-TV-AM-FM, South Bend, IN) by Times World Corp. (1969 Vol. 9:44).

WSLS-TV, Roanoke (Ch. 10)—Sold for \$7,050,000 to Roy H. Park Bcstg. of Roanoke Inc. by Shenandoah Life Stations Inc. Sale included WSLS-AM-FM (1969 Vol. 9:37).

■ **WVFT, Roanoke (Ch. 27)**—For sale to Grant Bcstg. System II Inc. (Milton Grant), see WJPR Lynchburg, VA. Family Group sold to Henry Ash, et al., for \$1,150,000 (1990). Family Group sale to Krypton Bcstg. for \$3,500,000 was never consummated (1989 Vol. 29:11).

Washington

KVOS-TV, Bellingham (Ch. 12)—Ackerley Communications Inc. bought station from KKR for \$26,000,000 (1985). For sale to KKR see WTVJ, Miami, FL. Sold for \$3,000,000 to Wometco Enterprises by Rogan Jones and associates (1960 Vol. 16:48; 17:14).

KEPR-TV, Pasco (Ch. 19)—Sold with KIMA-TV, Yakima, WA & KLEW-TV Lewiston, ID by Cascade Bcstg. to Filmways for undisclosed amount of convertible preferred stock (1968 Vol. 8:40). For later sales, see KIMA-TV, Yakima.

KNOU, Richland-Pasco-Kennewick (Ch. 25)—For sale to Farragut Communications Inc., see KNDO, Yakima, WA.

KING-TV, Seattle (Ch. 5)—Providence Journal Co. bought station with KHBC-TV, Hilo, KHNL(TV), Honolulu & KOGG(TV), Wailuku, HI; KTVB(TV), Boise, ID; KGW-TV, Portland, OR; KREM-TV, Spokane, WA & cable systems in California, Idaho, Minnesota, Washington & Wisconsin from Harriet Stimson Bullitt, et al., for approx. \$450 million (1991 Vol. 31:9, 10, 29). Purchased by Mrs. A. Scott Bullitt for \$375,000 from P. K. Leberman (1949 Vol. 5:20); 25% interest sold to Hearst Radio for \$375,000 (1951 Vol. 7:26) but repurchased from Hearst for \$450,000 in 1953 (1953 Vol. 9:11). Former call letters KRSC-TV.

KOMO-TV, Seattle (Ch. 4)—1/3 interest acquired for \$1,933,333 by Fisher's Blend Station Inc., to bring holdings to 100%, from Theodore Gamble (30%) and C. Howard Lane (1959 Vol. 15:16). Gamble & Lane acquired stock for undisclosed sum Feb. 1, 1955 after station began operation.

KIRO-TV, Seattle (Ch. 7)—Controlling 50.214% sold with KIRO-AM-FM to Wasatch Radio & TV Co. (now Bonneville International Corp. which is owned by the Mormon Church) for \$5,095,500 by Saul Haas. This raised Wasatch holdings to 95.214% (1963 Vol. 3:51). Bonneville's holdings later increased to 99.91%.

KTZZ-TV, Seattle (Ch. 22)—Sold to Robert L. Dudley by Alden Communications for \$9,000,000 (1988-89 Vol. 29:19; 30:3).

KAYU-TV, Spokane (Ch. 28)—Sale to Bingham Communications Group L.P. for \$7,770,000 plus a covenant not to compete by KAYU-TV Partners Ltd. approved but not consummated (1987-88 Vol. 27:42).

KREM-TV, Spokane (Ch. 2)—For sale to Providence Journal Co., see KING-TV, Seattle, WA. Sold with KREM(AM) for \$2,000,000 by Louis Wasmer to King Bcstg. Co. (KING-TV, Seattle) and KING-TV principal stockholder Mrs. A. Scott Bullitt (1957 Vol. 13:28, 34, 39, 47, 51).

KXLY-TV, Spokane (Ch. 4)—Sold with KXLY(AM) to Morgan Murphy interests for \$3,250,000 by co-equal owners Joseph Harris and Norman E. Alexander (1961-62 Vol. 17:34; 2:4, 7). Previously Harris and Alexander had increased holdings from 45% each to 50% each by taking over 10% from Richard E. Jones. Harris-Alexander interests acquired KXLY-TV-AM when the stations were sold for \$1,750,000 to Northern Pacific Television Corp. (which acquired 42.5%) and Northern Pacific Radio Corp. (57.5%), in which the group held identical stock interests. Sellers were Symons Bcstg. Co., 50%; Bing Crosby, 47.5%. Symons was 49.6% owned by E. B. Craney, 33.23% by Mrs. Burton K. Wheeler, 16.37% by John L. Wheeler (1953-54 Vol. 9:49; 10:2).

KCPQ, Tacoma (Ch. 13)—Sold by Clover Park School District No. 400 to Kelly Bcstg. Co. for \$6,250,000 (1979). Sold as KTVW to Clover Park School District No. 400 for \$378,000 (1975). Sale by Blaidon Mutual Investors Corp. to Christian Bcstg. Network for \$1,500,000 plus assumption of liabilities for total of \$5,167,025 not consummated (1973 Vol. 13:51). Previously sold by estate of J. Elroy McCaw to Blaidon Mutual Investors Corp. for \$112,907. Sold for \$300,000 by Carl Haymond to J. Elroy McCaw. Former call letters KMO-TV (1954 Vol. 10:28, 34, 38).

KSTW, Tacoma (Ch. 11)—WKY Television System (Gaylord Bcstg.) bought station as KTNT-TV from Tribune Publishing Co. (Tacoma News Tribune) for \$4,500,000 & assumption of liabilities (1973-74 Vol. 13:13; 14:5).

KPDX, Vancouver (Ch. 49)—Columbia River Television Inc. sold to Cannell Communications for \$19,000,000 & a non-compete covenant (1992 Vol. 32:34).

KCWT, Wenatchee (Ch. 27)—Jerry R. Martin, et al., sold station to Bingham Communications for \$2,300,000 and covenant not to compete (1986).

KIMA-TV, Yakima (Ch. 29)—NWG Bcstg. Co. sold station with KLEW-TV, Lewiston, ID & KEPR-TV, Pasco, WA to Retlaw Enterprises Inc. (Disney family) for \$17,000,000 (1986 Vol. 26:45). Seattle First National Bank, Trustee, sold 50% of station to John

Noel Jr., increasing his holdings to 75% and to Rodger D. Noel increasing his holdings to 25% for \$6,500,000, including KLEW-TV, Lewiston, ID & KEPR-TV, Pasco, WA (1982). 33 1/3% interest transferred from Sally Ann Gassaway, Administratrix to John Noel and Seattle First National Bank, Trustee (33 1/3% to 50% each) for \$187,500. Sold with KEPR-TV, Pasco, WA & KLEW-TV, Lewiston, ID by Cascade Bcstg. Co. to NWG Bcstg. Co. for \$1 million (1972 Vol. 12:14). Previously sold with KEPR-TV & KLEW-TV to Filmways for 32,500 shares of convertible preferred stock worth approx. \$4,008,321 (1968 Vol. 8:40). Transferred from Cascade Bcstg. Co. (Tom Bostic 20%) to Haltom Corp. (Bostic 100%); A. W. Talbot and Ralph Sunquist, other Cascade stockholders, received \$900,000 for their 80% interest. Also transferred to Haltom were KIMA(AM), KEPR-TV-AM, Pasco, WA; KBAS-TV, Ephrata, WA and KLEW-TV, Lewiston, ID (1962 Vol. 1:14). Later Haltom changed name to Cascade.

KNDO, Yakima (Ch. 23)—Hugh E. Davis & Estate of Lorraine M. Davis sold this station & KNDU(TV), Richland, WA to Farragut Communications Inc. (Charles Kadlec, Katherine Glakas, Thomas Bolger, Richard Wiley, et al.) for undisclosed amount (1988 Vol. 27:51). Proposed sale with KNDU(TV), Richland, WA for \$14,000,000, to Adams Communications never completed (1987 Vol. 27:34). Sale including KNDU(TV), Richland, WA to Beam Communications Corp. for \$16,740,000 & \$10,000 non-compete covenant granted but never consummated (1986-87). Sold by Ralph Tronsrud to Columbia Empire Bcstg. Corp. for \$194,229 under assets-for-stock agreement involving 3-year lease plus option for buyers to purchase equipment (1960 Vol. 16:34; 17:6).

West Virginia

WVVA, Bluefield (Ch. 6)—Sold as WHIS-TV by Daily Telegraph Printing Co. to Quincy Newspapers Inc. for \$8,000,000 (1979).

WCHS-TV, Charleston (Ch. 8)—For takeover of Rollins Telecasting by Heritage Communications, see KTLC, Oklahoma City, OK. Sold with WCHS(AM) to Rollins Telecasting Inc. subsidiary C-B-T Inc. for \$3,000,000 by The Tierney Co. (1960 Vol. 16:29, 40). Tierney previously had increased holdings to 100% by purchasing 40% from Capital TV Inc. (Sam G. Rahall & family) for undisclosed sum (1957 Vol. 13:35).

WVAH-TV, Charleston-Huntington (Ch. 11)—Act III Bcstg. Inc., principally owned by Norman Lear & U. Bertram Ellis bought this station & WRGT-TV, Dayton, OH from West Virginia Telecasting Inc. (Meridian Communications Group) for \$22,000,000 (1987 Vol. 27:42). Switched from Ch. 23 to Ch. 11 April 1, 1988.

WBOY-TV, Clarksburg (Ch. 12)—Sold to WBOY-TV Inc. (Commercial Dispatch Publishing Co., et al.) by Marion R. Ascoli, Max Ascoli & Nathan W. Levin for \$750,000 (1976). Sold with WBOY(AM) to Fortnightly Corp. by Rust Craft Bcstg. Co. (formerly the Friendly Stations) for \$950,000 (1963-64 Vol. 3:12, 46; 4:11). WBOY(AM) and CP for WBOY-TV, along with WPAR(AM), Parkersburg, WV purchased by owners of WSTV-TV, Steubenville, OH for approximately \$250,000 from Wheeling (WV) Intelligence & News-Register as WBLK-TV-AM (1955-

57 Vol. 11:32, 46; 12:39; 13:14). For details on sale of this station along with others in group known as the Friendly Stations, see WTOV-TV, Steubenville, OH.

WJPB-TV, Fairmont (Ch. 35)—75% control, along with WVVW(AM), sold by J. Patrick Beacom to Donn Baer for \$147,000, Beacom retaining 25% (1953 Vol. 10:47, 51). Station left air Feb. 28, 1955 (1955 Vol. 11:9). CP dropped. Beacom, June 7, 1955, got FCC permission to set aside transfer to Baer, in order to take back 70%, bringing his holdings to 94% in return for assuming liabilities, station meanwhile having returned to air (1955 Vol. 11:23, 27). Station left air again in fall of 1955 and dropped CP Dec. 30, 1959 (1956 Vol. 12:2; 13:4; 16:2).

WOWK-TV, Huntington (Ch. 13)—Sold as WHTN-TV to Gateway Communications Inc. for \$7,424,000 by Reeves Telecom (1974). Sold for approximately \$2,000,000 to Reeves Bcstg. & Development Corp. by Cowles Bcstg. Co. (1960 Vol. 16:43, 52). Cowles previously acquired station with WHTN(AM) from S. J. Hyman theatre family for \$638,000 (1956 Vol. 12:18, 25).

WSAZ-TV, Huntington-Charleston (Ch. 3)—Sold to Lee Enterprises Inc. by Capital Cities Bcstg. for \$18,000,000 (1971). Previously sold with WSAZ(AM) as part of package including WJRT, Flint, MI and WJR(AM), Detroit, to Capital Cities for over \$21,000,000 by The Goodwill Stations Inc. Capital Cities subsequently assigned its rights in WJRT to WJRT Inc. (1964 Vol. 4:9, 18, 19, 31). Sold with WSAZ(AM) for \$6,000,000 to WJR, The Goodwill Station Inc., Detroit, by Huntington Herald-Dispatch and Advertiser (1961 Vol. 17:6, 14).

WTAP-TV, Parkersburg (Ch. 15)—Sold by Robert E. Richardson, Sherman A. Grimm, et al., to Benedek Bcstg. Corp. for \$2,332,514 (1979 Vol. 19:44). Sold to CMA Communications Inc. for \$300,000 (1974). Previous sale to Broadcasting Services Inc. by Zanesville Publishing for \$579,000 (1967) included WTAP-AM-FM. Purchased by Zanesville Times-Recorder and Signal (majority owner of WHIZ-TV, Zanesville, OH) for \$124,609 from Frank Baer-Howard Chemoff group (1955 Vol. 11:10, 14).

WDTV, Weston-Clarksburg (Ch. 5)—Sold by Broadcast Industries of WV Inc. to Withers Bcstg. Co. of WV Inc. for \$600,000 (1973). Previously sold to Medallion Pictures Corp. (Broadcast Industries of WV) for \$600,000 by J. Patrick Beacom, Thomas P. Johnson & George W. Eby (1966 Vol. 6:34, 35). 50% was sold as WJPB-TV by J. Patrick Beacom for \$100,000 before station got on air, with new owners becoming Beacom, 50%; Johnson, 47.5%; and Eby, 2.5% (1960-62 Vol. 16:8, 13, 16; 17:24; 1:15).

WTRF-TV, Wheeling (Ch. 7)—Paul A. Brissette gained control from Adams Communications, see WHOI, Peoria, IL (1992). For sale of Forward Communications to Wesray Communications & subsequent sale of Forward's TV holdings to Adams Communications, see WSAW-TV, Wausau, WI. Sold with WTRF-FM to Forward Communications Corp. (WSAW-TV, Wausau) for \$7,250,000 (1968 Vol. 8:21). Control acquired by members of Dix family previously 30% owners, and Robert W. Ferguson, 7.1%, who bought out holdings of Wheeling Intelligence and News-Register (30%) and the Bloch family (32.9%) in deal involving nearly \$2,000,000

(1958 Vol. 15:56, 48, 52). In 1959 WTRF-TV Inc. acquired remaining 8.2% for \$172,000, buying shares donated to various institutions and funds by Thomas M. Bloch & Betty Bloch Harris.

Wisconsin

WXGZ-TV, Appleton (Ch. 32)—Sold to Ace TV Inc. (Carl J. Martin) by Richard D. Ellenburg, Trustee for \$500,000 (1992). Station left air 1993. Sale to Appleton Acquisition Corp. by Richard D. Ellenburg, Trustee for \$300,000 & assumption of debt was dismissed (1992).

WEAU-TV, Eau Claire (Ch. 13)—Busse Bcstg. proposed sale to Benedek Bcstg. for \$26,350,000 plus \$4,650,000 non-compete covenant, but sale was not consummated (1990 Vol. 30:13). Busse Bcstg. Corp. purchased station for \$25 million plus assumption of liabilities from Gillett Group Inc. (1987 Vol. 27:40). Sold with WLUC-TV, Marquette, MI; KTVO, Ottumwa, IA-Kirksville, MO; WOKR, Rochester, NY; WLUC-TV, Green Bay, WI; WAYY(AM), Chippewa Falls, WI; KBIZ(AM), Ottumwa, IA to Gillett Group Inc. for \$65 a share (1983-84). Control sold to Appleton (WI) Post-Crescent Publishing Co. by Central Bcstg. Co. for \$2,100,000 (1962 Vol. 2:4, 21).

WQOW-TV, Eau Claire (Ch. 18)—See WKOW-TV, Madison, WI.

WBAY-TV, Green Bay (Ch. 2)—Sold to Nationwide Communications Inc. by Norbertine Fathers for \$5,737,121 (1974 Vol. 15:3).

WFRV-TV, Green Bay (Ch. 5)—For sale to CBS by Midwest Communications Inc. (1992), see WCCO-TV, Minneapolis, MN. Sold with WJMN-TV, Escanaba, MI to Midwest-Radio TV Inc. for \$18,700,000 when Orion Bcstg. was acquired by Cosmos Bcstg. Co. (1981 Vol. 21:4). Sold for \$1,600,000 to WAVE Inc. (Orion) by S. N. Pickard and associates (1960-61 Vol. 16:49; 17:2). Control of CP acquired by S. N. Pickard group, operators of WNAM-TV, Neenah-Appleton-Menasha (Ch. 42), which dropped UHF operation in order to go on Ch. 5 in Green Bay; WFRV group retaining part interest (1954-55 Vol. 10:49; 11:9, 17, 21).

WGBA, Green Bay (Ch. 26)—For sale to Aries Telecommunications, see WLAX, La Crosse, WI. Proposed sale from Family Group to Krypton Corp. was never consummated. Ian N. Wheeler acquired station & CP for Ch. 25, La Crosse (WLAX) for \$2,575,000 & assumption of debt (1985). Wheeler subsequently sold 80% interest in both to Edward R. Ponger, et al., for \$500,000 (1986).

WLUK-TV, Green Bay (Ch. 11)—Sold to Burnham Bcstg. Co. for \$15,750,000 plus assumption of debts by Gillett Group following Gillett's purchase of Post Corp. For sale to Gillett Group, see WEAU-TV, Eau Claire, WI. Sold with WLUC-TV, Marquette, MI to Post Corp. for \$3,000,000 by M & M Bcstg. Co. (1964-65 Vol. 4:41; 5:2). Previously 75% of TV and WMAM(AM) acquired by Morgan Murphy interests for \$211,764, plus assumption of \$360,000 obligations, from W. E. Walker & Joseph D. Mackin, who retained 5% each under new corporate organization (1957-58 Vol. 13:52; 14:2, 12). After rehearing FCC issued final decision

reaffirming grant. TV call letters before sale were WMBV-TV (1958-59 Vol. 14:20; 15:4).

WHKE, Kenosha (Ch. 55)—Sale to Lab Partners (Dewayne Adamson) from Le Sea Bcstg. Corp. for \$1,350,000 granted by the FCC but not consummated (1992).

WKBT, La Crosse (Ch. 8)—For sale to Young Bcstg. by Backe Communications, see WLNS-TV, Lansing, MI. Backe Communications bought station with WJIM-TV (now WLNS-TV), Lansing, MI for \$48,000,000 from Gross Telecasting (1984 Vol. 24:12). Sold by WKBH Television (La Crosse Tribune, Dahl family, et al.) to Gross Telecasting (WJIM-TV, Lansing, Mich.) for \$4,900,000 (1969 Vol. 9:24). Previously had requested assignment of license to Lamb Communications (WCU-TV, Erie) for \$5.7 million (1969 Vol. 9:3).

WLAX, La Crosse (Ch. 25)—Family Group sold station, WGBA, Green Bay, WI & CP for WEUX (Ch. 48), Chippewa Falls, WI to Aries Telecommunications (Donald E. & Carl J. Clark) for \$7,600,000 (1991). Family Group proposed to sell station & WGBA(TV), Green Bay, WI, plus CP for WEUX, Chippewa Falls, WI, to Krypton Bcstg. (C. E. Feltner Jr.) for \$7,000,000, but the sale was not consummated (1989 Vol. 29:11).

WXOW-TV, La Crosse (Ch. 19)—See WKOW-TV, Madison.

WKOW-TV, Madison (Ch. 27)—Sold with WQOW-TV, Eau Claire; WXOW-TV, La Crosse & WAOW-TV, Wausau to Sharad Tak by Liberty Bcstg. for \$22,000,000 (1984-85 Vol. 24:43). Sold by Horizons Communications Corp. with WXOW-TV, La Crosse & WAOW-TV, Wausau to Liberty Television Inc. for \$8,000,000 (1978 Vol. 18:24). Previously sold with WXOW-TV & WAOW-TV to Horizons Communications Corp. for approx. \$3 million by Joseph L. Floyd, N. L. Beniston & Edmund R. Ruben (1970 Vol. 10:37). Sold with WKOW(AM) for \$925,000 to Mid-continent Bcstg. Co. by Monona Bcstg. Co. (1960 Vol. 16:24, 26, 30).

WMTV, Madison (Ch. 15)—Control transferred to Paul A. Brissette by Adams Communications, see WHOI Peoria, IL (1992). For sale of Forward Communications to Wesray Corp. & subsequent sale to Adams Communications, see WSAW-TV, Wausau, WI. Sold to Wisconsin Valley TV Corp. (Forward Television) for \$194,000 plus some \$250,700 in obligations by Lee P. Loomis (1963 Vol. 3:21). Lee P. Loomis Group acquired station for \$399,333 (\$288,333 representing indebtedness), plus option on buildings and land from WTVJ Inc. interests (1958 Vol. 14:10, 14). Previous owner, Gerald A. Bartell founding family, sold station for \$550,000, including \$200,000 option on real estate, to WMTV Inc., 50% owned by WTVJ, Miami, and pres. Mitchell Wolfson, 25% by Lee Ruwitch, WTVJ exec. v.p., and 25% by WMAY(AM), Springfield, IL (1957 Vol. 13:22).

□ **WCGV-TV, Milwaukee (Ch. 24)**—Sale by ABRV Communications to Sinclair Broadcast Group Inc. for \$29,500,000 pends. See also WTTD, Birmingham, AL. For previous sales to HR Bcstg. & ABRV Communications, see WTTD, Birmingham, AL. 46% interest sold to Byron H. Laskey by Edgewater Investments Corp. for \$1,000,000 giving Laskey 66% (1984).

WDJT-TV, Milwaukee (Ch. 58)—Sold by Milwaukee TV 58 Inc. to Weigel Bcstg. Co. (Howard Shapiro, principal, WCIU-TV, Chicago) for \$100,000 (1988).

WISN-TV, Milwaukee (Ch. 12)—Purchased by Hearst Corp. for \$2,000,000 (about \$900,000 cash, remainder assumption of obligations and liabilities). Selling group was headed by L. F. Gran, Paul A. Pratt & Loron Thurwachter (1955 Vol. 11:2, 5, 10).

■ **WITI-TV, Milwaukee (Ch. 6)**—For reorganization as SCI Television Inc. see WJBK-TV Detroit, MI. For sale to Gillett Communications see WSBK-TV, Boston, MA. For previous sale to KKR Assoc. see KNSD, San Diego, CA. Sold to Storer Bcstg. Co. for \$4,462,500 by Independent Television Inc., headed by Sol J. Kahn. Storer turned in CP for WWE, Wilmington-Philadelphia under multiple-ownership rule (1958 Vol. 14:34, 35, 42, 46).

WCAN-TV, Milwaukee (Ch. 24)—CP for off-air station sold to Field Communications by Lou Poller, who received \$35,000 for expenses in maintaining CP after station went dark in 1955 (1966 Vol. 6:35, 52). CBS in 1955 purchased WCAN-TV plant for \$650,000 (1955 Vol. 10:43, 47; 11:3).

□ **WVTV, Milwaukee (Ch. 18)**—Sale pends to Glencaim Ltd. (Carolyn C. Smith) for \$37,395,000 & non-compete covenant. Sale involves but does not include WNUV(TV) Baltimore, MD (1993 Vol. 33:34). Sold as WUHF to WKY TV System Inc. (Gaylord Bcstg. Co.) for \$650,000 by WXIX Inc. (1965-66 Vol. 5:45; 6:13). Previously, 51% sold by the Gene Posner family to Bernard and Harold Sampson to bring each Sampson's holdings from 20% to 45.5%, for \$1 and considerations (1952 Vol. 2:26). Sold as WXIX to Gene Posner and associates for \$50,000 by CBS after latter took station off air (1959 Vol. 15:14, 16, 19). CBS acquired outlet from Bartell family for \$350,000 in Oct. 1954 when it operated as WOKY-TV on Ch. 18. CBS also purchased physical facilities of WCAN-TV (Ch. 25) for \$650,000 from Lou Poller group (1955 Vol. 10:43, 47; 11:3).

WJFW-TV, Rhinelander (Ch. 12)—Distress sale as WAEO-TV by Alvin E. O'Konski to Seaway Communications (a minority-owned company) for \$912,588 approved by FCC April 20, 1979 (1979 Vol. 19:16).

WSCO, Suring (Ch. 14)—Northeastern Wisconsin Christian Television Inc. sold station to Wisconsin Voice of Christian Youth for token \$1 & assumption of debt (1986). Station went dark in July 1987, resumed operation Dec. 1988.

WAOW-TV, Wausau (Ch. 9)—For sale to present owner, see WKOW-TV, Madison, WI. CP sold as WCWT for \$34,439 to Mid-continent Bcstg. Co. by Central Wisconsin TV Inc. (1964 Vol. 4:31). For sale to Liberty Television Inc., see WKOW-TV, Madison, WI.

WSAW-TV, Wausau (Ch. 7)—Control was transferred to Paul A. Brissette by Adams Communications, see WHOI, Peoria, IL (1992). Forward Communications (Wesray Corp.) sold its TV holdings (WHOI, Peoria, IL; KOSA-TV, Odessa, TX; WTRF-TV, Wheeling, WV; WMTV, Madison & WSAW-TV, Wausau, WI) to Adams Communications

Corp. for \$126.5 million (1987 Vol. 27:22, 42). Forward Communications, owner of WHOI (Ch. 19), Peoria, IL; KCAU-TV (Ch. 9), Sioux City, IA; KOSA-TV (Ch. 7), Odessa, TX; WTRF-TV (Ch. 7), Wheeling, WV; WMTV (Ch. 15), Madison, WI; WSAW-TV (Ch. 7), Wausau, WI; 4 AM-FM combinations & Marshfield (WI) New Herald was sold to Wesray Communications Inc. for approx. \$95 million (1984-85 Vol. 23:44; 25:1).

Wyoming

KGWC-TV, Casper (Ch. 14)—Rocky Mountain Communications Network Inc. sold station as KCWY-TV with KWYY(TV), Rock Springs (KGWR-TV) & KOWY(TV), Lander-Riverton (KGWL-TV), WY to Stauffer Communications Inc. for \$2,500,000 & covenant not to compete (1986 Vol. 26:23).

KFNB, Casper (Ch. 20)—Sold by Mark R. Nalbano, receiver to WyoMedia Corp. (Marvin Gussman) for undisclosed amount (1991-92). Sold as KXWY-TV to First National Entertainment Corp. (Irving Brand, Allen Gelbard, et al.) by A. J. Stanton Jr., et al., for \$121,000 & assumption of debt but sale was not consummated (1986). Station left air in 1989, resumed operation in 1990.

KTWO-TV, Casper (Ch. 2)—Harriscoppe sold station & KULR-TV, Billings, MT to Wooster Republican Printing Co. for \$12,200,000 (1986 Vol. 26:45). Harriscoppe increased holdings from 60% to 100% by purchasing 40% for \$400,000 from Television Properties (1964 Vol. 4:26, 29). Television Properties acquired its interest from Benjamin Berger for \$18,000; Television Properties was owned by his son L. S. Berger. 13 1/3% each sold by Irving B. Harris and Donald P. Nathanson to Harriscoppe Inc. for \$12,000. No cash was exchanged because Harris and Nathanson owned 50% and 20% respectively, at that time of Harriscoppe. KTWO(AM) was included in all transactions (1962).

KGWN-TV, Cheyenne (Ch. 5)—Burke Bcstg. sold station as KYCU-TV with KTVS(TV), Sterling, CO, KSTF(TV), Scottsbluff, NE to Stauffer Communications Inc. for \$11,870,000 (1986 Vol. 26:13). Previously sold with KTVS, Sterling, CO & KSTF, Scottsbluff, NE to Burke Bcstg. for \$8,700,000 plus \$1,000,000 for covenant not to compete (1983). Sold as KFBC-TV by Frontier Bcstg. Co. to Wyneco Communications Inc. (Lamb Communications) for \$3,000,000. Sale included KTVS, Sterling, CO; KSTF, Scottsbluff, NE (1971-72 Vol. 11:47; 12:28).

KGWL-TV, Lander-Riverton (Ch. 5)—For sale to Stauffer Communications as KOWY, see KGWC-TV, Casper, WY.

KFNE, Lander-Riverton (Ch. 10)—First National Entertainment Corp. bought station as KFWY-TV from David Antoniak, et al., for approx. \$66,000 & assumption of \$795,000 debt but sale was not consummated (1986). Antoniak, et al., gained control of Hi Ho Bcstg. Corp. from Francis D'Addario, et al., 1984. Sold as KWRB-TV by Chief Wasnokie TV to Hi Ho Bcstg. Corp. for \$700,000 (1979 Vol. 19:26). Station left air in 1987. License renewal was challenged in 1988 and CP for Ch. 10 was granted to First National Bcstg. Corp. in 1991. Resumed operation April 7, 1991.

Sales & Transfers—Wyoming

KFNR, Rawlins (Ch. 11)—Sold as KRWY by Michael A. Cantu & Continental Communications Systems Inc. to First National Entertainment Corp. for \$1,300,000 (1986). Sale was not consummated. Station went dark in 1988. License renewal was challenged in 1988 and CP for Ch. 11 was granted to First National Bcstg. Corp. in 1990. Began operation April 7, 1991.

KGWR-TV, Rock Springs (Ch. 13)—For latest sale as KWWY see KGWC-TV, Casper, WY. Cottonwood Telecasting Inc. sold station to Chrysostom Corp. for \$150,000 (1982). Previously sold by Western Bcstg. Inc. to Strang Telecasting Inc. for \$295,680 but sale was not consummated (1979).

Guam

KUAM-TV, Guam (Ch. 8)—Sold by Pacific Bcstg. Corp. to Pacific Telestations Inc. for \$650,000 (1977). Previously sold for \$650,000 by Phil Berg to Pacific Bcstg. Corp. (1963-64 Vol. 3:48; 4:16). Prior to that, 5% sold by John P. Hearne for \$15,500 to Phil Berg, and 4% sold by William B. Duce for \$100,000 to Berg, bringing Berg's holdings from 45.5% to 54.5% (1962 Vol. 2:34).

Puerto Rico

WELU, Aguadilla (Ch. 32 ETV)—Sold to Healthy Christian Family Media Inc. (Norman D. Gonzales) by Faith That Pleases God Church Corp. for \$500,000 (1992).

WOLE-TV, Aguadilla-Mayaguez (Ch. 12)—Hector Reichard sold his 1/3 interest for \$165,000 to Du Art Film Labs Inc. (1963).

WVEO, Aguadilla (Ch. 44)—Seglares Iglesia Catolica Inc. sold off-air station to Pedro Roman-Collazo for \$600,000 (1990 Vol. 30:43, 45). James C. Leake proposed to acquire station from Seglares Iglesia Catolica Inc. for \$250,000 but sale was not

consummated (1987). Purchased by Seglares Iglesia Catolica Inc. for \$600,000 (1985).

WCCV-TV, Arecibo (Ch. 54)—Asociacion Evangelistica Cristo Viene Inc. (Jose J. Avila, et al.) purchased station as WATX-TV for \$197,000 (1989). Southwestern Bcstg. Corp. (Pedro Roman-Collazo) purchased station for \$145,000 from Francisco Velazquez-Estremera (1988).

WLII, Caguas (Ch. 11)—Sold with WSUR-TV, Ponce by TeleOnce to Estrella Brillante Ltd. (Malrite Communications & Lucas Tomas Muniz) for assumption of liabilities (1991). Proposed sale by Anne P. Jones, Trustee, to Timothy S. Brumlik for \$11,767,189 (including WSUR-TV Ponce) was dismissed (1988 Vol. 28:51; 29:3). Sold as WKBM-TV to Telepictures Corp., et al., with WSUR-TV, Ponce for \$6,125,000 (1984-85 Vol. 23:52).

WTRA, Mayaguez (Ch. 16)—See WRWR-TV, San Juan for sale.

WSTE, Ponce (Ch. 7)—Mairite Communications sold station to Jerry B. & Esther M. Hartman for \$6,000,000 (1991). Mairite Bcstg. acquired station as WLUZ-TV from L. T. Muniz for \$1,233,333, 20% interest & \$72,000 for agreement not to compete (1985). Sold as WRIK-TV by United Artists Bcstg. to Tele-Luz de Washington Inc. (Lucas Tomas Muniz) for \$1,800,000 (1978). 80.1% sold to United Artists Bcstg. for \$6.1 million by Pres. Alfredo de Arellano who retained 19.9% which UA had option to purchase after 4 years for \$1.5 million or certain multiple of station profits (1969 Vol. 9:31). Previously 36.6% sold for \$338,919 increasing holdings of Alfredo C. Ramirez de Arellano del Valle from 25% to 61.67% (1964 Vol. 5:1). Later his holdings increased to 82.23%.

WSUR-TV, Ponce (Ch. 9)—See WLII, Caguas, PR.

WTIN, Ponce (Ch. 14)—Sale by Hector Nicolau to Pedro Roman-Collazo for \$400,000 approved but never consummated (1988-1990 Vol. 30:43, 45).

WAPA-TV, San Juan (Ch. 4)—Control of station was assumed by General Electric Capital Corp. (1990). For sale of SFN Companies, see WFTV, Orlando, FL. For sale of Western Bcstg., see WJBF-TV, Augusta, GA. Western Bcstg., 50% owner of Puerto Rico Bcstg. Inc. acquired remaining 50% from Price Industries Corp. for \$15,500,000 (1980). Sold by Screen Gems Inc. to Puerto Rico Bcstg. Inc. for \$11,350,000 (1976 Vol. 15:52). Sold along with 1/3 interest in WDLE-TV, Aguadilla, PR (Ch. 12) for \$1,800,000 to WAPA Bcstg. Corp., controlled by Screen Gems Inc. (Columbia Pictures subsidiary) by Winston-Salem Bcstg. Co. and the Goar Mestre family (1961 Vol. 17:37). Winston-Salem acquired 80% of WAPA-TV for \$320,000, plus \$431,733 in obligations from Jose Ramon Quinones and two minority owners—the Mestre family retaining its 20% interest (1957 Vol. 13:13, 14, 18).

WKAQ-TV, San Juan (Ch. 2)—TPR Television Inc. (Cohen, Cassara & Co.) proposed to purchase station and related production facilities for \$160,000,000 including consulting agreement from Telemundo Group, but sale was not consummated (1989 Vol. 28:26, 47). For sale to Reliance Capital Group, see KSBW-TV, Salinas-Monterey, CA. Sold to Blair Bcstg. by Telemundo Inc. for \$55,000,000 (1983).

WRWR-TV, San Juan (Ch. 30)—Sold with WTRA-TV, Mayaguez by Bay Bcstg. Inc. to Century Telecast Corp. (Adolfo Flores, et al.) for \$400,000 plus assumption of debts (1988).

WSJU, San Juan (Ch. 18)—Dr. Carlos J. Lastra-Gonzalez, trustee, sold to International Bcstg. Corp. (Pedro Roman Collazo) for \$1,000,000 & assumption of liabilities

(1991). Sold as WTSJ along with CPs for WMGZ, Mayaguez (Ch. 16) & WPSJ, Ponce (Ch. 14) to Radio San Juan (D. Roy Chalk) by Julio Morales Dritz & Clement L. Littauer for \$669,825 plus 27,900 shares of Trans-Caribbean Airways (Chalk) stock (to be issued) and assumption of nearly \$250,000 liabilities (1966 Vol. 6:18, 34, 35).

WJWN-TV, San Sebastian (Ch. 38)—Haydee Diaz gained majority control of station from Nayda Nicolau de Colon & Jose Cordero for assumption of liabilities (1987).

Virgin Islands

WBNB-TV, Charlotte Amalie (Ch. 10)—For Worrell sale to Benedek Bcstg., see WIFR, Freeport-Rockford, IL. Sold to Thomas E. Worrell, et al., by District Communications Inc. for \$172,000 plus \$10 non-compete covenant (1980). Sold by Federated Media Inc. (which was result of stock spin-off of TV Communications Corp.'s broadcast holdings in 1971) to District Communications Inc. for \$991,127 (1973 Vol. 13:48). Sold by Robert E. Moss & associates to TV Communications Corp., cable group owner, for 57,000 shares of stock valued at \$750,100 (1969-70 Vol. 9:16). Station left air in Sept. 1989 following Hurricane Andrew.

WSVI, Christiansted (Ch. 8)—Antilles Bcstg. Corp. sold station to Group 3 Bcstg. Inc. (Commonwealth Enterprises Inc., John A. Meattle, et al.) for \$4,000,000 (1986-87). Sold to Elf Communications Inc. (John A. Lack & Jay Emmett) by Antilles Bcstg. Corp. for \$4,100,000 & \$250,000 for agreement not to compete (1985 Vol. 25:20) but never consummated. Sold by Peoples Bcstg. Corp. to Antilles Bcstg. Corp. for \$375,885 (1977). Sold by Quality Telecasting Corp. to Peoples Bcstg. Corp. for \$650,000 (1973).

Keep your **FACTBOOK** up-to-date all year long...
**TELEVISION & CABLE
 ACTION UPDATE**

Please enter my subscription to:
TELEVISION & CABLE ACTION UPDATE
 for one year at \$361 plus \$50 domestic delivery
 charge. Foreign subscriptions add \$150 delivery
 and handling. Washington, D.C. subscriptions
 add 6% sales tax to subscription amount.

Please print:

Name _____

Position or title _____

Firm _____

Address _____

City _____ State _____ Zip Code _____

Nature of Business _____

Signature _____

Note: Prices subject to change without notice.

TELEVISION & CABLE
Factbook

THE AUTHORITATIVE REFERENCE FOR THE TELEVISION, CABLE AND ELECTRONICS INDUSTRIES

EXTRA COPIES

Please send me extra subscriptions of the 1994 **Television & Cable Factbook** (set includes the Stations Volume, the Cable Volume and the TV & Cable Services Volume).

\$405 — 1-9 sets

\$385 — 10 or more sets

Add \$15 delivery per set/Foreign delivery is \$45
 Washington, D.C. subscribers must add 6% sales tax on
 book amount.

ALL ORDERS MUST BE PREPAID.

Please print:

Name _____

Position or title _____

Firm _____

Street Address _____

City _____ State _____ Zip Code _____

Nature of Business _____

Signature _____

Note: Prices subject to change without notice.

VIDEO WEEK

Please enter my subscription to **VIDEO WEEK**—
*the weekly newsletter devoted to the business of
 program sales & distribution for videocassettes,
 discs, pay TV & allied new media at \$748 per
 year, plus \$38 delivery. Foreign delivery charge
 is \$80.*

Washington, D.C. subscribers must add 6% sales tax on subscription amount.

Please print:

Name _____

Position or title _____

Firm _____

Address _____

City _____ State _____ Zip Code _____

Nature of Business _____

Signature _____

Note: Prices subject to change without notice.

SATELLITE WEEK

**The Authoritative News Service for Satellite
 Communications and Allied Fields.**

Please enter my subscription to **SATELLITE WEEK**
 at \$796 per year, plus \$38 delivery. Foreign delivery
 charge is \$80.

Washington, D.C. subscribers must add 6% sales tax on subscription amount.

Please print:

Name _____

Position or title _____

Firm _____

Address _____

City _____ State _____ Zip Code _____

Nature of Business _____

Signature _____

Note: Prices subject to change without notice.



NO POSTAGE
NECESSARY
IF MAILED
IN THE
UNITED STATES

BUSINESS REPLY CARD
FIRST CLASS PERMIT NO. 10388 WASHINGTON D.C.

POSTAGE WILL BE PAID BY ADDRESSEE



Warren Publishing, Inc.

2115 Ward Court, N.W.


Washington, D.C. 20037



NO POSTAGE
NECESSARY
IF MAILED
IN THE
UNITED STATES

BUSINESS REPLY CARD
FIRST CLASS PERMIT NO. 10388 WASHINGTON D.C.

POSTAGE WILL BE PAID BY ADDRESSEE



Warren Publishing, Inc.

2115 Ward Court, N.W.

Washington, D.C. 20037



NO POSTAGE
NECESSARY
IF MAILED
IN THE
UNITED STATES

BUSINESS REPLY CARD
FIRST CLASS PERMIT NO. 10388 WASHINGTON D.C.

POSTAGE WILL BE PAID BY ADDRESSEE



Warren Publishing, Inc.

2115 Ward Court, N.W.

Washington, D.C. 20037



NO POSTAGE
NECESSARY
IF MAILED
IN THE
UNITED STATES

BUSINESS REPLY CARD
FIRST CLASS PERMIT NO. 10388 WASHINGTON D.C.

POSTAGE WILL BE PAID BY ADDRESSEE



Warren Publishing, Inc.

2115 Ward Court, N.W.

Washington, D.C. 20037

Low Power Television Stations

As of November 1, 1993

Listings without notation indicate licensees. Asterisk (*) preceding listing indicates construction permit(s). Dagger (†) preceding listing indicates lottery grantee(s). Ownership of Low Power TV Stations follows this section.

Alabama

- *Alabaster**—W15AZ, Doris Nell LeGrand. Technical Facilities: 100-w TPO, 6-kw ERP, 187-ft. above ground, 958-ft. above sea level, lat. 33° 15' 14", long. 86° 58' 52". Requests modification of CP for change to 863-ft. above sea level, lat. 33° 14' 07", long. 86° 47' 07". Transmitter to Double Oak Mountain, 2-mi. E of Alabaster. BMTTL-930401UC. Transmitter: SE Bluff Ridge Church. Ownership: Doris Nell LeGrand.
- *Athens**—W28AP, Athens Bcstg. Co. Inc. Technical Facilities: 1000-w TPO, 10.1-kw ERP, 190-ft. above ground, 879-ft. above sea level, lat. 34° 46' 58", long. 86° 55' 59". Transmitter: E of Interstate 65 on Hwy. 72, Athens. Ownership: Athens Broadcasting Co. Inc.
- *Birmingham**—W28BG, Valuevision International Inc. Technical Facilities: 1000-w TPO, 12.64-kw ERP, 1850-ft. above sea level, lat. 33° 29' 04", long. 86° 48' 25". Transmitter: Red Mountain. Ownership: Valuevision International Inc.
- *Birmingham**—W30BH, Park Bcstg. Co. Technical Facilities: 1000-w TPO, 15.64-kw ERP, 1850-ft. above sea level, lat. 33° 29' 04", long. 86° 48' 25". Transmitter: Red Mountain. Ownership: Park Bcstg. Co.
- Birmingham**—W34BI, Eddie L. Whitehead. Technical Facilities: 1400-w TPO, 26.5-kw ERP, 348-ft. above ground, 1289-ft. above sea level, lat. 33° 27' 37", long. 86° 51' 07". Transmitter: S of 16th Way on Spaulding Ishkooda Rd., Red Mountain. Ownership: Eddie L. Whitehead.
- Birmingham**—W49AY, Glen Iris Baptist School. Technical Facilities: 1000-w TPO, 0.197-kw ERP, 180-ft. above ground, 1201-ft. above sea level, lat. 33° 29' 02", long. 86° 48' 35". Transmitter: 1100 Railroad Ave., Birmingham. Ownership: Glen Iris Baptist School.
- Birmingham**—W62BG, WTTQ TV 21 L.P. Technical Facilities: 1000-w TPO, 9.51-kw ERP, 131-ft. above ground, 1089-ft. above sea level, lat. 33° 28' 39", long. 86° 49' 16". Transmitter: 600 Beacon Pkwy. W, Birmingham. Equipment: Emcee transmitter; Bogner antenna. Began Operation: October 8, 1984. Ownership: ABRY Communications. Satellite programming: Main Street TV. Advertising: Yes. Rates: \$1000/30 Sec.; \$5000/Hour. Represented (sales): Seitel Inc.
- Represented (engineering): Mullaney Engineering Inc.
- Personnel: Charles B. Rountree, General Manager; Paul Bankston, Director, Sales; Charles Weidman, Local Sales Manager; Theresa McDonald, Community Affairs Director; John Batson, Director, Engineering; Randal Johns, National Sales Assistant; Brenda Rogers, Traffic Manager; Eva Lopez, Director, Programming & Promotion; Scott Spence, Production Manager; Rick Blevins, Operations Director; Reginald Green, News Director.
- Note: Licensed as a translator.
- *Birmingham & Bessemer**—W02BV, Video Jukebox Network Inc. Technical Facilities: 10-w TPO, 0.133-kw ERP, 85-ft. above ground, 1037-ft. above sea level, lat. 33° 28' 18", long. 86° 50' 03". Transmitter: 236 Goodwill Crest Rd., Birmingham. Ownership: VJN Partners Ltd./TCI Development Corp.
- *Cullman**—W52BJ, First Cullman Bcstg. Inc. Phone: 205-734-5632. Technical Facilities: 1000-w TPO, 20.06-kw ERP, 1020-ft. above sea level, lat. 34° 10' 19", long. 86° 50' 35". Transmitter: 501 2nd Ave. SW, Cullman. Ownership: First Cullman Bcstg. Inc.
- *Decatur**—W43BE, Charlie J. Ezell. Technical Facilities: 100-w TPO, 1.78-kw ERP, 755-ft. above sea level, lat. 34° 32' 23", long. 87° 02' 29". Transmitter: 2632 Chapel Hill Rd. Ownership: Charlie J. Ezell.
- Dothan**—W41BN, Trinity Bcstg. Network Inc. Phone: 714-832-2950. Technical Facilities: 1000-w TPO, 19.1-kw ERP, 400-ft. above ground, 666-ft. above sea level, lat. 31° 14' 36", long. 85° 21' 18". Holds CP for change to Ch. 41, 17.3-kw ERP, 312-ft. above ground, lat. 31° 13' 39", long. 85° 21' 10". Transmitter to W of intersection of Burdeshaw St. & Beverly Rd. BPTTL-920214ED. Transmitter: Old Web Rd. Ownership: Trinity Broadcasting Network Inc.
- *Elsanor**—W08DC, Whisper Bcstg. Co. Technical Facilities: 10-w TPO, 0.241-kw ERP, 197-ft. above ground, 312-ft. above sea level, lat. 30° 32' 48", long. 87° 34' 50". Requests modification of CP for change to 59-ft. above ground, 187-ft. above sea level. BMTTL-930510JJ. Transmitter: Approx. 656-ft. SSE of the intersection of U.S. Rte. 90 & State Rd. 87. Ownership: Whisper Bcstg. Co.
- *Eufaula**—W30BD, Samuel M. Mims Jr. Technical Facilities: 100-w TPO, 1.105-kw ERP, 617-ft. above sea level, lat. 31° 51' 30", long. 85° 09' 51". Requests modification of CP for change to 0.3-kw ERP, lat. 31° 54' 30", long. 85° 09' 51". BMTTL-930401UV. Transmitter: Fort Browder Rte. Ownership: Samuel M. Mims Jr.
- *Eufaula**—W56CW, James & Linda Jones. Technical Facilities: 100-w TPO, 1.105-kw ERP, 617-ft. above sea level, lat. 31° 51' 30", long. 85° 09' 51". Transmitter: Fort Browder Rte. Ownership: James & Linda Jones.
- *Eufaula**—W63BW, Kenneth A. Frost. Technical Facilities: 100-w TPO, 1.1-kw ERP, 617-ft. above sea level, lat. 31° 51' 30", long. 85° 09' 51". Requests modification of CP for change to 300-w TPO, 0.74-kw ERP, lat. 31° 54' 30", long. 85° 09' 51". BMTTL-930401UY. Transmitter: Fort Browder Rte. Ownership: Kenneth A. Frost.
- *Eufaula**—W65CM, Paul John Crane Sr. Technical Facilities: 100-w TPO, 1.1-kw ERP, 617-ft. above sea level, lat. 31° 51' 30", long. 85° 09' 51". Requests modification of CP for change to 300-w TPO, 0.74-kw ERP, lat. 31° 54' 30", long. 85° 09' 51". BMTTL-930401UW. Transmitter: Fort Browder Rte. Ownership: Paul John Crane Sr.
- Florence**—W03AW, Benny Carle Bcstg. Phone: 205-764-8170. Fax: 205-764-1240. Studio: 525 E. Tennessee St., Florence, AL 35631. Technical Facilities: 10-w TPO, 0.018-kw ERP, 263-ft. above ground, 804-ft. above sea level, lat. 34° 48' 11", long. 87° 40' 14". Transmitter: 525 E. Tennessee, corner of E. Tennessee & Cherry Sts. Equipment: Acrodyne transmitter; Scala antenna. Satellite earth stations: Beta, 3.8-meter; Luxor; Perfect 10; Zenith, 3.8-meter. Panasonic; Zenith; Uniden receivers. Began Operation: April 1, 1986. Ownership: Benny Carle Bcstg. Satellite programming: Channel America; Learning Channel; Main Street TV; Showcase America. Advertising: Yes. Represented (legal): John Mullaney & Assoc. Personnel: Benny Carle, General Manager; Paul Kelly, Chief Engineer.
- Florence**—W05BB, Benny Carle Bcstg. Phone: 205-764-1240. Studio: 201 N. Pine St., Florence, AL 35631. Technical Facilities: 10-w TPO, 0.018-kw ERP, 259-ft. above ground, 801-ft. above sea level, lat. 34° 48' 11", long. 87° 40' 14". Transmitter: 525 E. Tennessee St. Equipment: Acrodyne transmitter; Scala antenna. Began Operation: April 1, 1986. Ownership: Benny Carle Bcstg. Personnel: See W03AW, Florence.
- Greensboro & Marion**—W03BF, Dennis Adams. Technical Facilities: 10-w TPO, 0.019-kw ERP, 174-ft. above ground, 535-ft. above sea level, lat. 32° 41' 30", long. 87° 28' 46". Requests CP for change to 0.0043-kw ERP, 530-ft. above sea level, lat. 32° 43' 56", long. 87° 34' 47". Transmitter to 1.5 miles north of Greensboro. BPTTL-930331DA. Transmitter: Approx. 6-mi. E of Greensboro & 8-mi. NW of Marion. Ownership: Dennis Adams.
- *Gulf Shores**—W66BY, Christian Brotherhood Bcstg. Technical Facilities: 100-w TPO, 0.47-kw ERP, 187-ft. above sea level, lat. 30° 32' 48", long. 87° 34' 50". Requests modification of CP for change to Ch. 4, 100-w TPO, 0.47-kw ERP, 187-ft. above sea level. BMTTL-930514JE. Transmitter: Approx. 656-ft. SSE of intersection of U.S. Rte. 90 & State Rte. 87, Elsanor. Ownership: Christian Brotherhood Broadcasting.
- *Huntsville**—W38BQ, Kaye Arwood. Technical Facilities: 1000-w TPO, 13.6-kw ERP, 883-ft. above sea level, lat. 34° 41' 28", long. 86° 43' 36". Transmitter: N of Joe Wheeler Rd., 0.62-mi. W of Sheton Rd. Ownership: Kaye Arwood.
- Jasper**—W23AK, WMTY Inc. Technical Facilities: 100-w TPO, 0.879-kw ERP, 98-ft. above ground, 499-ft. above sea level, lat. 33° 48' 04", long. 87° 06' 42". Requests CP for change to 1000-w TPO, 7.83-kw ERP, 690-ft. above sea level. BPTTL-930401UZ. Transmitter: Off U.S. Hwy. 78, Argo. Ownership: WMTY Inc.
- Jasper**—W55BJ, Video Image Productions Inc. Phone: 205-387-8320. Studio: 509 W. 19th St., Jasper, AL 35502. Technical Facilities: 1000-w TPO, 5.7-kw ERP, 528-ft. above ground, 988-ft. above sea level, lat. 33° 50' 53", long. 87° 18' 22". Transmitter: 7th St. NW, Bankhead tower. Satellite earth stations: ChannelMaster; IWA-Corn. receivers. Began Operation: August 27, 1988. Ownership: Video Image Productions Inc. Personnel: Lanny R. Capps, General Manager; Charles D. Baker, President.
- *Mobile**—W50BI, Robert T. James. Technical Facilities: 1000-w TPO, 48-kw ERP, 299-ft. above sea level, lat. 30° 44' 14", long. 88° 08' 02". Transmitter: 2402 Wolfridge Rd. Ownership: Robert T. James.
- Mobile**—W52BF, Penny Wilmouth. Phone: 813-443-6043. Technical Facilities: 2000-w TPO, 23.3-kw ERP, 456-ft. above ground, 467-ft. above sea level, lat. 30° 41' 33", long. 88° 02' 33".

Low Power TV Stations—Alabama

Transmitter: 107 St. Francis St., Mobile.
Ownership: Penny Wilmoth.

***Montgomery**—W05BS, Video Jukebox Network Inc. Phone: 305-899-9000.
Technical Facilities: 10-w TPO, 0.04-kw ERP, 131-ft. above ground, 344-ft. above sea level, lat. 32° 22' 07", long. 86° 18' 26".
Transmitter: Hilltop Arms Apartments, 600 Montgomery St.
Ownership: Video Jukebox Network Inc.

Montgomery—W39AY, Sunbelt Media Group Inc.
Technical Facilities: 4.2-kw ERP, 755-ft. above ground, 928-ft. above sea level, lat. 32° 22' 04", long. 86° 15' 43".
Transmitter: 3251 Harrison Rd.
Ownership: Sunbelt Media Group Inc.

***Montgomery**—W58CE, David Chew.
Technical Facilities: 2000-w TPO, 38.6-kw ERP, 735-ft. above sea level, lat. 32° 18' 39", long. 86° 13' 40".
Transmitter: 4740 Radio Rd.
Ownership: David Chew.

***Montgomery**—W61CG, David Collins.
Technical Facilities: 2000-w TPO, 38.6-kw ERP, 735-ft. above sea level, lat. 32° 18' 39", long. 86° 13' 40".
Transmitter: 4740 Radio Rd.
Ownership: David Collins.

***Montgomery**—W65CO, Frazer Memorial United Methodist Church. Phone: 205-272-8622.
Technical Facilities: 1000-w TPO, 13.5-kw ERP, 500-ft. above ground, 679-ft. above sea level, lat. 32° 24' 11", long. 86° 11' 48".
Transmitter: On side of WLWI(FM) tower, 7-mi. NE of intersection of Wares Ferry Rd. & CSX RR.
Ownership: Frazer Memorial United Methodist Church.

Scottsboro—W64BJ, Trinity Bcstg. Network Inc. Phone: 714-832-2950.
Technical Facilities: 1000-w TPO, 10.6-kw ERP, 151-ft. above ground, 1509-ft. above sea level, lat. 34° 35' 22", long. 85° 59' 31".
Transmitter: 0.8-mi. NW of junction of State Rtes. 71 & 35, near Scottsboro.
Ownership: Trinity Broadcasting Network Inc.

Selma—W52BC, Trinity Bcstg. Network Inc. Phone: 714-832-2950.
Technical Facilities: 1000-w TPO, 24.8-kw ERP, 486-ft. above ground, 574-ft. above sea level, lat. 32° 21' 40", long. 86° 52' 28".
Transmitter: 4.7-mi. NNW of Rte. 80 & Old Town Creek.
Began Operation: March 1, 1992.
Ownership: Trinity Broadcasting Network Inc.
Satellite programming: Trinity Bcstg. Network.

***Selma**—W59CJ, James E. Jones. Phone: 205-249-0842.
Technical Facilities: 100-w TPO, 0.885-kw ERP, 298-ft. above ground, 482-ft. above sea level, lat. 32° 20' 02", long. 87° 12' 39".
Transmitter: Rte. 22, 3.5 miles W. of Beloit.
Ownership: James E. Jones.

Alaska

Aldiok—K09UD, State of Alaska. Phone: 907-269-5744.
Technical Facilities: 0.06-kw ERP, lat. 56° 56' 43", long. 154° 10' 00".
Equipment: Television Technology transmitter; Scala antenna.
Ownership: State of Alaska.

Akiak—K10MV, State of Alaska.
Technical Facilities: 0.01-kw ERP, lat. 60° 54' 45", long. 161° 13' 00".
Ownership: State of Alaska.

Akutan—K09RH, State of Alaska.
Technical Facilities: 10-w TPO, 0.0542-kw ERP, 20-ft. above ground, 60-ft. above sea level, lat. 54° 08' 06", long. 165° 46' 18".
Transmitter: Alascom Earth Station, Akutan.
Equipment: Emcee transmitter; Scala antenna.
Ownership: State of Alaska.

Alakanuk—K08KD, State of Alaska.
Technical Facilities: 0.056-kw ERP, lat. 62° 41' 03", long. 164° 38' 56".
Ownership: State of Alaska.

Aleknagik—K13RP, State of Alaska.
Technical Facilities: 10-w TPO, 0.0514-kw ERP, 20-ft. above ground, 110-ft. above sea level, lat. 59° 17' 05", long. 158° 37' 50".
Transmitter: Aleknagik Community School, Aleknagik.
Equipment: Television Technology transmitter; Scala antenna.
Ownership: State of Alaska.

Allakaket/Alatina—K09QL, State of Alaska.
Technical Facilities: 10-w TPO, 0.0562-kw ERP, 20-ft. above ground, 420-ft. above sea level, lat. 66° 33' 53", long. 152° 38' 38".
Transmitter: Alascom Earth Station, Allakaket.
Equipment: Acrodyne transmitter; Scala antenna.
Ownership: State of Alaska.

Ambler—K11QI, State of Alaska.
Technical Facilities: 10-w TPO, 0.056-kw ERP, 20-ft. above ground, 100-ft. above sea level, lat. 67° 05' 16", long. 157° 51' 00".
Transmitter: Alascom Earth Station, Ambler.
Equipment: Television Technology transmitter; Scala antenna.
Ownership: State of Alaska.

Anaktuvuk Pass—K09RS, State of Alaska.
Technical Facilities: 10-w TPO, 0.0562-kw ERP, 20-ft. above ground, 2085-ft. above sea level, lat. 68° 08' 31", long. 151° 43' 51".
Transmitter: Alascom Earth Station, Anaktuvuk Pass.
Equipment: Television Technology transmitter; Scala antenna.
Ownership: State of Alaska.

Anchorage—K14AP, N & K LPTV of Anchorage Inc. Phone: 907-563-7014.
Technical Facilities: 1000-w TPO, 4-kw ERP, 210-ft. above ground, 312-ft. above sea level, lat. 61° 11' 17", long. 149° 52' 57".
Transmitter: 3601 C St., Anchorage.
Ownership: N & K LPTV Inc.

Anchorage—K20AG, Alaska Broadcast Television Inc. Phone: 907-337-2020. Fax: 907-333-9851.
Technical Facilities: 1000-w TPO, 20.7-kw ERP, 62-ft. above ground, 1624-ft. above sea level, lat. 61° 07' 32", long. 149° 42' 46".
Transmitter: 1.08-mi. ESE of Hillside Dr. & Abbott Rd. intersection.
Equipment: Television Technology transmitter; Bogner antenna.
Satellite earth stations: M/A-Com receivers.
Began Operation: January 1, 1984.
Ownership: Alaska Broadcast Television Inc.

Satellite programming: FamilyNet.
Represented (legal): May & Dunne, Chartered.
Personnel: Michael D. Murray, General Manager.

Anchorage—K22AG, Green TV Corp. Phone: 303-674-7047. Fax: 907-344-7817.
Studio: 6921 Brayton Dr., Suite 221, Anchorage, AK 99514.
Technical Facilities: 500-w TPO, 13.2-kw ERP, 62-ft. above ground, 1152-ft. above sea level, lat. 61° 09' 53", long. 149° 41' 05".
Transmitter: End of Basher Rd.
Equipment: Television Technology transmitter; Kathrein antenna.
Satellite earth stations: Paracclipse, 5-meter; Beta, 3-meter. Houston Tracker receivers.
Began Operation: October 18, 1984.
Ownership: Green TV Corp.
Satellite programming: Trinity Bcstg. Network.
Advertising: Yes.
Personnel: Frank Martin, General Manager.

***Anchorage**—K41DP, Green TV Corp.
Technical Facilities: 1000-w TPO, 17.7-kw ERP, 1198-ft. above sea level, lat. 61° 09' 57", long. 149° 41' 02".
Transmitter: Stockagain Heights.
Ownership: Green TV Corp.

***Anchorage**—K53CO, The Little TV Station.
Technical Facilities: 30.6-kw ERP, lat. 61° 09' 58", long. 149° 41' 08".
Ownership: The Little TV Station.

Angoon—K09QF, State of Alaska.
Technical Facilities: 10-w TPO, 0.0536-kw ERP, 20-ft. above ground, 45-ft. above sea level, lat. 57° 30' 03", long. 134° 35' 00".
Transmitter: Angoon Community School, Angoon.
Equipment: Television Technology transmitter; Scala antenna.
Ownership: State of Alaska.

Aniak—K02KY, State of Alaska.
Technical Facilities: 10-w TPO, 0.0433-kw ERP, 20-ft. above ground, 103-ft. above sea level, lat. 61° 34' 51", long. 159° 32' 49".
Transmitter: Alascom Earth Station, Aniak.
Equipment: Television Technology transmitter; Scala antenna.
Ownership: State of Alaska.

Anvik—K07RE, State of Alaska.
Technical Facilities: 10-w TPO, 0.0548-kw ERP, 20-ft. above ground, 80-ft. above sea level, lat. 62° 39' 21", long. 160° 12' 11".
Transmitter: Alascom Earth Station, Anvik.
Equipment: Television Technology transmitter; Scala antenna.
Ownership: State of Alaska.

Arctic Village—K09RV, State of Alaska.
Technical Facilities: 10-w TPO, 0.0536-kw ERP, 20-ft. above ground, 2080-ft. above sea level, lat. 68° 07' 32", long. 145° 32' 10".
Transmitter: Alascom Earth Station, Arctic Village.
Equipment: Television Technology transmitter; Scala antenna.
Ownership: State of Alaska.

Atka—K09RX, State of Alaska.
Technical Facilities: 10-w TPO, 0.0549-kw ERP, 20-ft. above ground, 80-ft. above sea level, lat. 52° 11' 39", long. 174° 11' 43".
Transmitter: Alascom Earth Station, Atka.
Equipment: Television Technology transmitter; Scala antenna.
Ownership: State of Alaska.

Atkasuk—K04NH, State of Alaska.
Technical Facilities: 0.04-kw ERP, lat. 70° 28' 10", long. 157° 23' 40".
Ownership: State of Alaska.

Atkasuk—K09TZ, State of Alaska.
Technical Facilities: 0.05-kw ERP, lat. 70° 28' 10", long. 157° 23' 40".
Ownership: State of Alaska.

Barrow—K04KS, State of Alaska.
Technical Facilities: 10-w TPO, 0.0517-kw ERP, 20-ft. above ground, 78-ft. above sea level, lat. 71° 16' 16", long. 156° 46' 12".
Transmitter: Alascom Earth Station, Barrow.
Equipment: Television Technology transmitter; Scala antenna.
Ownership: State of Alaska.

Beaver—K09QQ, State of Alaska.
Technical Facilities: 10-w TPO, 0.0555-kw ERP, 20-ft. above ground, 380-ft. above sea level, lat. 66° 21' 33", long. 147° 23' 42".
Transmitter: Alascom Earth Station, Beaver.
Equipment: Television Technology transmitter; Scala antenna.
Ownership: State of Alaska.

Bethel—K15AV, State of Alaska.
Technical Facilities: 10-w TPO, 0.662-kw ERP, 218-ft. above sea level, lat. 60° 47' 33", long. 161° 46' 22".
Transmitter: 310 Radio St., Bethel.
Equipment: Emcee transmitter; Scala antenna.
Ownership: State of Alaska.

Bethel—K21AO, State of Alaska.
Technical Facilities: 0.663-kw ERP, 128-ft. above sea level, lat. 60° 47' 33", long. 161° 46' 22".
Transmitter: 310 Radio St., Bethel.
Ownership: State of Alaska.

Bettles—K09TE, State of Alaska.
Technical Facilities: 10-w TPO, 0.052-kw ERP, 20-ft. above ground, 610-ft. above sea level, lat. 66° 54' 25", long. 151° 40' 55".
Transmitter: Bettles High School.
Equipment: Television Technology transmitter; Scala antenna.
Ownership: State of Alaska.

Birch Creek—K09TD, State of Alaska.
Technical Facilities: 10-w TPO, 0.55-kw ERP, 20-ft. above ground, 450-ft. above sea level, lat. 66° 15' 46", long. 149° 49' 05".
Transmitter: Birch Creek School.
Equipment: Television Technology transmitter; Scala antenna.
Ownership: State of Alaska.

Buckland—K09RI, State of Alaska.
Technical Facilities: 10-w TPO, 0.053-kw ERP, 20-ft. above ground, 50-ft. above sea level, lat. 65° 58' 46", long. 161° 07' 20".
Transmitter: Alascom Earth Station, Buckland.
Equipment: Television Technology transmitter; Scala antenna.
Ownership: State of Alaska.

Cantwell—K09SI, State of Alaska.
Technical Facilities: 10-w TPO, 0.052-kw ERP, 50-ft. above ground, 2300-ft. above sea level, lat. 63° 23' 14", long. 148° 52' 42".
Transmitter: State of Alaska Hwys. Garage, Cantwell.
Equipment: Television Technology transmitter; Scala antenna.
Ownership: State of Alaska.

Cape Pole—K13SD, State of Alaska.
 Technical Facilities: 10-w TPO, 0.056-kw ERP, 20-ft. above ground, 50-ft. above sea level, lat. 55° 57' 57", long. 133° 47' 33".
 Transmitter: Cape Pole Commissary, Cape Pole.
 Equipment: Television Technology transmitter; Scala antenna.
 Ownership: State of Alaska.

Chalkyitsik—K09QG, State of Alaska.
 Technical Facilities: 10-w TPO, 0.0562-kw ERP, 20-ft. above ground, 595-ft. above sea level, lat. 66° 39' 01", long. 143° 43' 30".
 Transmitter: Alascom Earth Station, Chalkyitsik.
 Equipment: Acrodyne transmitter; Scala antenna.
 Ownership: State of Alaska.

Chefornak—K02LO, State of Alaska.
 Technical Facilities: 10-w TPO, 0.043-kw ERP, 20-ft. above ground, 40-ft. above sea level, lat. 60° 09' 35", long. 164° 16' 40".
 Transmitter: Alascom Bldg., Chefornak.
 Equipment: Television Technology transmitter; Scala antenna.
 Ownership: State of Alaska.

Chenega—K13VV, State of Alaska.
 Technical Facilities: 10-w TPO, 0.054-kw ERP, 20-ft. above ground, 85-ft. above sea level, lat. 60° 03' 57", long. 148° 00' 47".
 Transmitter: Chenega School, Chenega.
 Ownership: State of Alaska.

Chevak—K02KX, State of Alaska.
 Technical Facilities: 10-w TPO, 0.0438-kw ERP, 20-ft. above ground, 32-ft. above sea level, lat. 61° 31' 36", long. 165° 35' 16".
 Transmitter: Alascom Earth Station, Chevak.
 Equipment: Television Technology transmitter; Scala antenna.
 Ownership: State of Alaska.

Chickaloon—K10MT, State of Alaska.
 Technical Facilities: 0.05-kw ERP, lat. 61° 47' 40", long. 148° 25' 19".
 Ownership: State of Alaska.

Chignik—K07RY, State of Alaska.
 Technical Facilities: 10-w TPO, 0.043-kw ERP, 20-ft. above ground, 45-ft. above sea level, lat. 56° 18' 11", long. 158° 24' 38".
 Transmitter: Alascom site, Chignik.
 Equipment: Television Technology transmitter; Scala antenna.
 Ownership: State of Alaska.

Chignik Lagoon—K09SO, State of Alaska.
 Technical Facilities: 10-w TPO, 0.056-kw ERP, 20-ft. above ground, 50-ft. above sea level, lat. 56° 18' 30", long. 158° 32' 11".
 Transmitter: Chignik Lagoon Community School, Chignik Lagoon.
 Equipment: Television Technology transmitter; Scala antenna.
 Ownership: State of Alaska.

Chignik Lake—K02MR, State of Alaska.
 Technical Facilities: 10-w TPO, 0.043-kw ERP, 20-ft. above ground, 50-ft. above sea level, lat. 56° 15' 21", long. 158° 45' 49".
 Transmitter: Community Hall, Chignik Lake.
 Ownership: State of Alaska.

Chistochina—K07QZ, State of Alaska.
 Technical Facilities: 10-w TPO, 0.053-kw ERP, 55-ft. above ground, 1955-ft. above sea level, lat. 62° 35' 33", long. 144° 38' 47".

Transmitter: Postie's Lodge, Tok Cutoff Hwy., Chistochina.
 Equipment: Acrodyne transmitter; Scala antenna.
 Ownership: State of Alaska.

Chitina—K13SB, State of Alaska.
 Technical Facilities: 10-w TPO, 0.056-kw ERP, 20-ft. above ground, 970-ft. above sea level, lat. 61° 31' 05", long. 144° 26' 20".
 Transmitter: Chitina Country Store, Chitina.
 Equipment: Television Technology transmitter; Scala antenna.
 Ownership: State of Alaska.

***Chuathbaluk**—K03FY, State of Alaska.
 Technical Facilities: 10-w TPO, 0.05-kw ERP, 30-ft. above ground, 110-ft. above sea level, lat. 61° 34' 21", long. 159° 14' 37".
 Transmitter: Chuathbaluk Community Center, Chuathbaluk.
 Equipment: Television Technology transmitter; Scala antenna.
 Ownership: State of Alaska.

Chuathbaluk—K06LG, State of Alaska.
 Technical Facilities: 0.05-kw ERP, lat. 61° 34' 51", long. 159° 14' 37".
 Ownership: State of Alaska.

Circle—K13SI, State of Alaska.
 Technical Facilities: 10-w TPO, 0.055-kw ERP, 20-ft. above ground, 610-ft. above sea level, lat. 65° 49' 38", long. 144° 03' 58".
 Transmitter: Circle School, Circle.
 Equipment: Television Technology transmitter; Scala antenna.
 Ownership: State of Alaska.

Circle Hot Springs—K03GO, State of Alaska.
 Technical Facilities: 0.43-kw ERP, lat. 65° 34' 16", long. 144° 48' 58".
 Ownership: State of Alaska.

Circle Hot Springs—K06LP, State of Alaska.
 Ownership: State of Alaska.

Circle Hot Springs—K07SM, State of Alaska.
 Technical Facilities: 10-w TPO, 0.055-kw ERP, 20-ft. above ground, 760-ft. above sea level, lat. 65° 29' 08", long. 144° 37' 55".
 Transmitter: Circle Hot Springs School.
 Equipment: Television Technology transmitter; Scala antenna.
 Ownership: State of Alaska.

***Clarks Point**—K02MS, State of Alaska.
 Technical Facilities: 10-w TPO, 0.043-kw ERP, 20-ft. above ground, 40-ft. above sea level, lat. 58° 50' 38", long. 158° 33' 03".
 Transmitter: Alascom Office, Clarks Point.
 Equipment: Television Technology transmitter; Scala antenna.
 Ownership: State of Alaska.

Clarks Point—K12NL, State of Alaska.
 Technical Facilities: 10-w TPO, 0.03-kw ERP, 20-ft. above ground, 40-ft. above sea level, lat. 58° 50' 38", long. 158° 33' 03".
 Transmitter: Alascom Office, Clarks Point.
 Equipment: Television Technology transmitter; Scala antenna.
 Ownership: State of Alaska.

Coffman Cove—K09TV, State of Alaska.
 Technical Facilities: 10-w TPO, 0.055-kw ERP, 20-ft. above ground, 40-ft. above sea level, lat. 56° 00' 57", long. 132° 02' 27".
 Transmitter: Community School, Coffman Cove.
 Equipment: Television Technology transmitter; Scala antenna.
 Ownership: State of Alaska.

Cold Bay—K13UO, State of Alaska.
 Technical Facilities: 100-w TPO, 0.517-kw ERP, 60-ft. above ground, 171-ft. above sea level, lat. 55° 15' 05", long. 162° 45' 41".
 Transmitter: Alascom Earth Station, Cold Bay.
 Ownership: State of Alaska.

Cooper Landing—K08KO, State of Alaska.
 Technical Facilities: 0.05-kw ERP, lat. 60° 29' 22", long. 149° 44' 09".
 Ownership: State of Alaska.

Copper Center—K12MO, State of Alaska.
 Technical Facilities: 10-w TPO, 0.0954-kw ERP, 50-ft. above ground, 1275-ft. above sea level, lat. 62° 02' 40", long. 145° 25' 26".
 Transmitter: State Hwy. Maintenance Station, Glennallen.
 Equipment: Television Technology transmitter; Scala antenna.
 Ownership: State of Alaska.

Cordova—K15AK, State of Alaska.
 Technical Facilities: 100-w TPO, 0.392-kw ERP, 23-ft. above ground, 2522-ft. above sea level, lat. 60° 31' 30", long. 145° 41' 36".
 Transmitter: Haney Mountain, 2-mi. SE of Cordova.
 Ownership: State of Alaska.

Council—K09UK, State of Alaska.
 Technical Facilities: 10-w TPO, 0.055-kw ERP, 20-ft. above ground, 90-ft. above sea level, lat. 64° 53' 42", long. 163° 40' 10".
 Transmitter: Alascom Office, Council.
 Ownership: State of Alaska.

Craig—K61DE, State of Alaska.
 Ownership: State of Alaska.

Crooked Creek—K07RZ, State of Alaska.
 Technical Facilities: 10-w TPO, 0.056-kw ERP, 20-ft. above ground, 148-ft. above sea level, lat. 61° 52' 16", long. 158° 06' 06".
 Transmitter: Crooked Creek School, Crooked Creek.
 Equipment: Television Technology transmitter; Scala antenna.
 Ownership: State of Alaska.

Deering—K09RN, State of Alaska.
 Technical Facilities: 10-w TPO, 0.0568-kw ERP, 20-ft. above ground, 40-ft. above sea level, lat. 66° 04' 36", long. 162° 43' 09".
 Transmitter: Alascom Earth Station, Deering.
 Equipment: Television Technology transmitter; Scala antenna.
 Ownership: State of Alaska.

Delta Junction—K04KL, State of Alaska.
 Technical Facilities: 10-w TPO, 0.048-kw ERP, 80-ft. above ground, 1934-ft. above sea level, lat. 64° 02' 15", long. 145° 44' 10".
 Transmitter: Hwy. Maintenance Station, Delta Junction.
 Equipment: Television Technology transmitter; Scala antenna.
 Ownership: State of Alaska.

Delta Junction—K17AF, State of Alaska.
 Technical Facilities: 20-w TPO, 0.137-kw ERP, 20-ft. above ground, 1145-ft. above sea level, lat. 64° 02' 13", long. 145° 42' 02".
 Transmitter: Delta Junction Community School.
 Equipment: Television Technology transmitter; Scala antenna.
 Ownership: State of Alaska.

Dillingham—K02GU, State of Alaska.
 Ownership: State of Alaska.

Dillingham—K04KM, State of Alaska.
 Technical Facilities: 10-w TPO, 0.051-kw ERP, 20-ft. above ground, 65-ft. above sea level, lat. 54° 02' 35", long. 158° 27' 12".
 Transmitter: Alascom Earth Station, Dillingham.
 Ownership: State of Alaska.

Dillingham—K10LD, State of Alaska.
 Ownership: State of Alaska.

Diomed—K13UX, State of Alaska.
 Technical Facilities: 0.05-kw ERP, lat. 65° 45' 30", long. 168° 58' 15".
 Ownership: State of Alaska.
 Satellite programming: Channel America.

Dot Lake—K13RM, State of Alaska.
 Technical Facilities: 10-w TPO, 0.0556-kw ERP, 20-ft. above ground, 1395-ft. above sea level, lat. 63° 39' 31", long. 144° 03' 22".
 Transmitter: Dot Lake School, Dot Lake.
 Equipment: Acrodyne transmitter; Scala antenna.
 Ownership: State of Alaska.

Eagle Village—K09RF, State of Alaska.
 Technical Facilities: 10-w TPO, 0.053-kw ERP, 20-ft. above ground, 895-ft. above sea level, lat. 64° 46' 48", long. 141° 06' 50".
 Transmitter: Alascom Earth Station, Eagle Village.
 Equipment: Television Technology transmitter; Scala antenna.
 Ownership: State of Alaska.

Eek—K09TN, State of Alaska.
 Technical Facilities: 10-w TPO, 0.055-kw ERP, 20-ft. above ground, 40-ft. above sea level, lat. 60° 13' 08", long. 162° 01' 11".
 Transmitter: Eek High School.
 Equipment: Television Technology transmitter; Scala antenna.
 Ownership: State of Alaska.

Eek—K11SD, State of Alaska.
 Ownership: State of Alaska.

Egegik—K04KR, State of Alaska.
 Technical Facilities: 10-w TPO, 0.0506-kw ERP, 20-ft. above ground, 75-ft. above sea level, lat. 58° 12' 55", long. 157° 22' 27".
 Transmitter: Egegik Community School, Egegik.
 Equipment: Television Technology transmitter; Scala antenna.
 Ownership: State of Alaska.

Eight Fathoms Bight—K09TA, State of Alaska.
 Technical Facilities: 10-w TPO, 0.055-kw ERP, 20-ft. above ground, 40-ft. above sea level, lat. 58° 00' 10", long. 135° 46' 03".
 Transmitter: Eight Fathoms Bight.
 Equipment: Television Technology transmitter; Scala antenna.
 Ownership: State of Alaska.

Low Power TV Stations—Alaska

- Ekwok**—K11QW, State of Alaska.
Technical Facilities: 10-w TPO, 0.055-kw ERP, 20-ft. above ground, 185-ft. above sea level, lat. 59° 20' 59", long. 157° 28' 33".
Transmitter: Ekwok High School.
Equipment: Television Technology transmitter; Scala antenna.
Ownership: State of Alaska.
- ***Elfin Cove**—K09TK, State of Alaska.
Technical Facilities: 10-w TPO, 0.055-kw ERP, 20-ft. above ground, 40-ft. above sea level, lat. 58° 11' 03", long. 136° 20' 35".
Transmitter: Elfin Cove School.
Equipment: Television Technology transmitter; Scala antenna.
Ownership: State of Alaska.
- Elim**—K09QS, State of Alaska.
Technical Facilities: 10-w TPO, 0.0555-kw ERP, 20-ft. above ground, 47-ft. above sea level, lat. 64° 37' 03", long. 162° 15' 20".
Transmitter: Alascom Earth Station, Elim.
Equipment: Television Technology transmitter; Scala antenna.
Ownership: State of Alaska.
- Emmonak**—K05IH, State of Alaska.
Technical Facilities: 0.05-kw ERP, lat. 62° 46' 44", long. 164° 31' 36".
Ownership: State of Alaska.
- ***English Bay**—K03GI, State of Alaska.
Technical Facilities: 10-w TPO, 0.043-kw ERP, 20-ft. above ground, 75-ft. above sea level, lat. 59° 21' 38", long. 151° 55' 48".
Transmitter: Community Center, English Bay.
Equipment: Television Technology transmitter; Scala antenna.
Ownership: State of Alaska.
- Ernestine**—K11RI, State of Alaska.
Technical Facilities: 10-w TPO, 0.055-kw ERP, 20-ft. above ground, 1000-ft. above sea level, lat. 61° 27' 04", long. 145° 10' 18".
Transmitter: Hwy. Maintenance Camp, Ernestine.
Equipment: Television Technology transmitter; Scala antenna.
Ownership: State of Alaska.
- Fairbanks**—K07UU, Tanana Valley TV Co.
Phone: 907-452-3697. Fax: 907-456-3428.
Technical Facilities: 100-w TPO, 0.94-kw ERP, 150-ft. above ground, 108-ft. above sea level, lat. 64° 48' 44", long. 147° 42' 02".
Transmitter: E. Van Horn Rd.
Equipment: Emcee transmitter; Scala antenna.
Ownership: Tanana Valley TV Co.
Personnel: Bill St. Pierre, General Manager; Lee Santoro, Chief Engineer; Brent Butler, Station Manager; Sherry Walley, Business Manager; Teresa Butler, Traffic Manager.
- ***Fairbanks**—K18ED, Green TV Corp.
Technical Facilities: 1000-w TPO, 28-kw ERP, 2400-ft. above sea level, lat. 64° 52' 44", long. 148° 03' 10".
Transmitter: KJNP tower, atop Ester Dome.
Ownership: Green TV Corp.
- ***Fairbanks**—K19BJ, The Little TV Station.
Technical Facilities: 40.8-kw ERP, lat. 64° 52' 20", long. 148° 05' 40".
Ownership: The Little TV Station.
- ***Fairbanks**—K27CM, Lawscos Bcstg. Group.
Technical Facilities: 1000-w TPO, 40.7-kw ERP, 36-ft. above ground, 2835-ft. above sea level, lat. 64° 52' 20", long. 148° 05' 40".
Transmitter: 12-mi. NW of Fairbanks.
Ownership: Lawscos Bcstg. Group.
- False Pass**—K09RP, State of Alaska.
Technical Facilities: 10-w TPO, 0.0542-kw ERP, 20-ft. above ground, 50-ft. above sea level, lat. 51° 54' 23", long. 163° 24' 44".
Transmitter: Alascom Earth Station, False Pass.
Equipment: Television Technology transmitter; Scala antenna.
Ownership: State of Alaska.
- Fort Yukon**—K07RC, State of Alaska.
Technical Facilities: 10-w TPO, 0.055-kw ERP, 20-ft. above ground, 460-ft. above sea level, lat. 66° 33' 53", long. 145° 15' 48".
Transmitter: Alascom Earth Station, Fort Yukon.
Equipment: Television Technology transmitter; Scala antenna.
Ownership: State of Alaska.
- Freshwater Bay**—K09TP, State of Alaska.
Technical Facilities: 10-w TPO, 0.055-kw ERP, 20-ft. above ground, 40-ft. above sea level, lat. 57° 53' 57", long. 135° 09' 21".
Transmitter: Freshwater Bay School.
Equipment: Television Technology transmitter; Scala antenna.
Ownership: State of Alaska.
- Gakona**—K11RG, State of Alaska.
Technical Facilities: 10-w TPO, 0.055-kw ERP, 20-ft. above ground, 1470-ft. above sea level, lat. 62° 18' 01", long. 145° 18' 13".
Equipment: Television Technology transmitter; Scala antenna.
Ownership: State of Alaska.
- Galena**—K04LZ, State of Alaska.
Technical Facilities: 10-w TPO, 0.041-kw ERP, 30-ft. above ground, 190-ft. above sea level, lat. 64° 45' 33", long. 156° 51' 41".
Transmitter: Alexander Lake Townsite addition, Galena.
Equipment: Television Technology transmitter; Scala antenna.
Ownership: State of Alaska.
- Gambell**—K09QR, State of Alaska.
Technical Facilities: 10-w TPO, 0.0535-kw ERP, 20-ft. above ground, 35-ft. above sea level, lat. 63° 46' 44", long. 171° 43' 54".
Transmitter: Alascom Earth Station, Gambell.
Equipment: Television Technology transmitter; Scala antenna.
Ownership: State of Alaska.
- Girdwood**—K10MB, State of Alaska.
Technical Facilities: 10-w TPO, 0.05-kw ERP, 60-ft. above ground, 110-ft. above sea level, lat. 60° 56' 45", long. 149° 10' 24".
Transmitter: Hwy. Maintenance Shop, Girdwood.
Equipment: Television Technology transmitter; Scala antenna.
Ownership: State of Alaska.
- ***Glennallen**—K08LT, Paul Kildal.
Technical Facilities: 10-w TPO, 0.03-kw ERP, 1591-ft. above sea level, lat. 62° 06' 54", long. 145° 31' 15".
Transmitter: Terrance Dr.
Ownership: Paul Kildal.
- Glennallen/Cooper Landing**—K13UB, State of Alaska.
Technical Facilities: 100-w TPO, 0.47-kw ERP, 85-ft. above ground, 3284-ft. above sea level, lat. 61° 46' 44", long. 145° 12' 25".
Transmitter: Willow Mountain, Mile 88, Richardson Hwy.
Equipment: Television Technology transmitter; Scala antenna.
Ownership: State of Alaska.
- Golovin**—K07QX, State of Alaska.
Technical Facilities: 10-w TPO, 0.0549-kw ERP, 20-ft. above ground, 50-ft. above sea level, lat. 64° 32' 36", long. 163° 02' 03".
Transmitter: Alascom Earth Station, Golovin.
Equipment: Television Technology transmitter; Scala antenna.
Ownership: State of Alaska.
- Goodnews Bay**—K04KT, State of Alaska.
Technical Facilities: 10-w TPO, 0.0506-kw ERP, 20-ft. above ground, 90-ft. above sea level, lat. 59° 07' 07", long. 161° 35' 19".
Transmitter: Alascom Earth Station, Goodnews Bay.
Equipment: Television Technology transmitter; Scala antenna.
Ownership: State of Alaska.
- Gravian & Penneck Islands**—K04NC, State of Alaska.
Technical Facilities: 10-w TPO, 0.043-kw ERP, 20-ft. above ground, 40-ft. above sea level, lat. 55° 21' 22", long. 131° 42' 41".
Transmitter: Ketchikan Borough Airport Bldg., Gravian Island.
Ownership: State of Alaska.
- Grayling**—K11QH, State of Alaska.
Technical Facilities: 10-w TPO, 0.0534-kw ERP, 20-ft. above ground, 95-ft. above sea level, lat. 62° 54' 11", long. 160° 03' 54".
Transmitter: Alascom Earth Station, Grayling.
Equipment: Television Technology transmitter; Scala antenna.
Ownership: State of Alaska.
- Gustavus**—K02LW, State of Alaska.
Technical Facilities: 10-w TPO, 0.43-kw ERP, 20-ft. above ground, 50-ft. above sea level, lat. 58° 25' 04", long. 135° 42' 30".
Transmitter: Airport Maintenance Bldg., Gustavus.
Equipment: Television Technology transmitter; Scala antenna.
Ownership: State of Alaska.
- Haines**—K07RF, State of Alaska.
Technical Facilities: 10-w TPO, 0.055-kw ERP, 20-ft. above ground, 70-ft. above sea level, lat. 59° 14' 08", long. 135° 27' 01".
Transmitter: Alascom Earth Station, Haines.
Equipment: Television Technology transmitter; Scala antenna.
Ownership: State of Alaska.
- Halibut Cove**—K12NW, State of Alaska.
Technical Facilities: 0.06-kw ERP, lat. 59° 35' 57", long. 151° 14' 22".
Transmitter: Halibut Cove School.
Equipment: Television Technology transmitter; Scala antenna.
Ownership: State of Alaska.
- Healy**—K58BI, State of Alaska.
Technical Facilities: 10-w TPO, 0.317-kw ERP, 173-ft. above ground, 2109-ft. above sea level, lat. 63° 50' 13", long. 148° 58' 38".
Transmitter: State of Alaska Communications Site, Healy.
Equipment: Television Technology transmitter; Scala antenna.
Ownership: State of Alaska.
- Hobart Bay**—K09TB, State of Alaska.
Technical Facilities: 10-w TPO, 0.055-kw ERP, 20-ft. above ground, 40-ft. above sea level, lat. 57° 24' 15", long. 133° 24' 31".
Transmitter: Hobart Bay School.
Equipment: Television Technology transmitter; Scala antenna.
Ownership: State of Alaska.
- Hollis**—K08KP, State of Alaska.
Technical Facilities: 0.05-kw ERP, lat. 55° 28' 58", long. 132° 38' 53".
Ownership: State of Alaska.
- Hollis**—K12NT, State of Alaska.
Ownership: State of Alaska.
- Holy Cross**—K07RJ, State of Alaska.
Technical Facilities: 10-w TPO, 0.0556-kw ERP, 20-ft. above ground, 195-ft. above sea level, lat. 62° 11' 58", long. 159° 46' 05".
Transmitter: Alascom Earth Station, Holy Cross.
Equipment: Television Technology transmitter; Scala antenna.
Ownership: State of Alaska.
- Homer/Seldovia**—K11RK, State of Alaska.
Technical Facilities: 100-w TPO, 0.79-kw ERP, 115-ft. above ground, 1215-ft. above sea level, lat. 59° 27' 17", long. 151° 40' 18".
Transmitter: 1.5-mi. NE of Seldovia.
Equipment: Emcee transmitter; Scala antenna.
Ownership: State of Alaska.
- Hoonah**—K07QV, State of Alaska.
Technical Facilities: 10-w TPO, 0.053-kw ERP, 70-ft. above ground, 85-ft. above sea level, lat. 58° 06' 36", long. 135° 26' 28".
Transmitter: Waste Treatment Plant, Hoonah.
Equipment: Acrodyn transmitter; Scala antenna.
Ownership: State of Alaska.
- Hooper Bay**—K04MC, State of Alaska.
Technical Facilities: 10-w TPO, 0.043-kw ERP, 20-ft. above ground, 40-ft. above sea level, lat. 61° 31' 56", long. 166° 05' 42".
Transmitter: Alascom Earth Station, Hooper Bay.
Equipment: Television Technology transmitter; Scala antenna.
Ownership: State of Alaska.
- Hughes**—K09RY, State of Alaska.
Technical Facilities: 10-w TPO, 0.054-kw ERP, 20-ft. above ground, 315-ft. above sea level, lat. 66° 02' 50", long. 154° 15' 20".
Transmitter: Alascom Earth Station, Hughes.
Equipment: Television Technology transmitter; Scala antenna.
Ownership: State of Alaska.
- Huslia**—K09QD, State of Alaska.
Technical Facilities: 10-w TPO, 0.0555-kw ERP, 20-ft. above ground, 215-ft. above sea level, lat. 65° 41' 57", long. 156° 23' 50".
Transmitter: Alascom Earth Station, Huslia.
Equipment: Television Technology transmitter; Scala antenna.
Ownership: State of Alaska.
- Hydaburg**—K09QI, State of Alaska.
Technical Facilities: 10-w TPO, 0.055-kw ERP, 20-ft. above ground, 45-ft. above sea level, lat. 55° 12' 26", long. 132° 49' 26".

Alaska—Low Power TV Stations

Transmitter: Hydaburg Public School, Hydaburg.
Equipment: Acrodyne transmitter; Scala antenna.
Ownership: State of Alaska.

Hyder—K02MJ, State of Alaska.
Technical Facilities: 0.04-kw ERP, lat. 55° 54' 58", long. 130° 01' 25".
Ownership: State of Alaska.
Satellite programming: ABC.

Igiugig—K09SP, State of Alaska.
Technical Facilities: 0.05-kw ERP, lat. 59° 19' 39", long. 155° 53' 33".
Ownership: State of Alaska.

Iliamna—K04KO, State of Alaska.
Technical Facilities: 0.05-kw ERP, 20-ft. above ground, 163-ft. above sea level, lat. 59° 54' 47", long. 154° 49' 00".
Transmitter: Alascom Earth Station, Iliamna.
Equipment: Television Technology transmitter; Scala antenna.
Ownership: State of Alaska.

Ivanof Bay—K09SN, State of Alaska.
Technical Facilities: 10-w TPO, 0.056-kw ERP, 20-ft. above ground, 45-ft. above sea level, lat. 55° 54' 07", long. 159° 29' 15".
Transmitter: Community Hall, Ivanof Bay.
Equipment: Television Technology transmitter; Scala antenna.
Ownership: State of Alaska.

***Juneau-Douglas—K05JR, Channel 5, Juneau.**
Technical Facilities: 10-w TPO, 0.054-kw ERP, 256-ft. above sea level, lat. 58° 18' 13", long. 134° 24' 38".
Transmitter: 129 E. 7th St.
Ownership: Channel 5 Juneau.

Kake—K09QP, State of Alaska.
Technical Facilities: 10-w TPO, 0.0512-kw ERP, 20-ft. above ground, 95-ft. above sea level, lat. 56° 58' 39", long. 133° 56' 47".
Transmitter: Kake Public School, Kake.
Equipment: Television Technology transmitter; Scala antenna.
Ownership: State of Alaska.

Kaktovik—K09QY, State of Alaska.
Technical Facilities: 10-w TPO, 0.054-kw ERP, 20-ft. above ground, 70-ft. above sea level, lat. 70° 07' 35", long. 143° 36' 55".
Transmitter: Alascom Earth Station, Kaktovik.
Equipment: Television Technology transmitter; Scala antenna.
Ownership: State of Alaska.

Kalskag—K09TR, State of Alaska.
Technical Facilities: 10-w TPO, 0.055-kw ERP, 20-ft. above ground, 82-ft. above sea level, lat. 61° 30' 48", long. 160° 21' 30".
Transmitter: Kalskag High School.
Equipment: Television Technology transmitter; Scala antenna.
Ownership: State of Alaska.

Kaltag—K09TX, State of Alaska.
Technical Facilities: 0.056-kw ERP, lat. 64° 19' 42", long. 158° 43' 16".
Ownership: State of Alaska.

Karluk—K09QK, State of Alaska.
Technical Facilities: 10-w TPO, 0.0549-kw ERP, 20-ft. above ground, 70-ft. above sea level, lat. 57° 33' 53", long. 154° 25' 57".
Transmitter: Alascom Earth Station, Karluk.

Equipment: Television Technology transmitter; Scala antenna.
Ownership: State of Alaska.

Kasaan—K09SM, State of Alaska.
Technical Facilities: 0.06-kw ERP, lat. 54° 32' 24", long. 132° 24' 04".
Ownership: State of Alaska.

Kasigluk—K09UE, State of Alaska.
Technical Facilities: 10-w TPO, 0.055-kw ERP, 20-ft. above ground, 50-ft. above sea level, lat. 60° 53' 44", long. 162° 31' 05".
Transmitter: Kasigluk High School.
Equipment: Television Technology transmitter; Scala antenna.
Ownership: State of Alaska.

Kenai/Soldotna/Sterling—K23AF, State of Alaska.
Technical Facilities: 100-w TPO, 1.4-kw ERP, 300-ft. above ground, 600-ft. above sea level, lat. 60° 32' 15", long. 150° 32' 15".
Transmitter: 0.5-mi. W of Robinson Loop Rd., Sterling.
Ownership: State of Alaska.

Ketchikan—K21AH, State of Alaska.
Technical Facilities: 20-w TPO, 0.308-kw ERP, 20-ft. above ground, 480-ft. above sea level, lat. 55° 20' 17", long. 131° 37' 28".
Equipment: Television Technology transmitter; Scala antenna.
Ownership: State of Alaska.

Kiana—K09RW, State of Alaska.
Technical Facilities: 10-w TPO, 0.0559-kw ERP, 20-ft. above ground, 175-ft. above sea level, lat. 66° 58' 27", long. 160° 25' 47".
Transmitter: Alascom Earth Station, Kiana.
Equipment: Television Technology transmitter; Scala antenna.
Ownership: State of Alaska.

King Cove—K09QW, State of Alaska.
Technical Facilities: 10-w TPO, 0.054-kw ERP, 20-ft. above ground, 50-ft. above sea level, lat. 55° 03' 42", long. 162° 18' 30".
Transmitter: Alascom Earth Station, King Cove.
Equipment: Television Technology transmitter; Scala antenna.
Ownership: State of Alaska.

King Salmon—K04KN, State of Alaska.
Technical Facilities: 10-w TPO, 0.0491-kw ERP, 20-ft. above ground, 91-ft. above sea level, lat. 58° 40' 58", long. 156° 39' 49".
Transmitter: Alascom Earth Station, King Salmon.
Equipment: Television Technology transmitter; Scala antenna.
Ownership: State of Alaska.

King Salmon—K08KS, State of Alaska.
Technical Facilities: 10-w TPO, 0.05-kw ERP, 20-ft. above ground, 89-ft. above sea level, lat. 58° 40' 58", long. 156° 39' 49".
Transmitter: Alascom Earth Station, King Salmon.
Ownership: State of Alaska.

Kipnuk—K04LM, State of Alaska.
Technical Facilities: 10-w TPO, 0.043-kw ERP, 20-ft. above ground, 40-ft. above sea level, lat. 59° 56' 21", long. 164° 02' 28".
Transmitter: Alascom Earth Station, Kipnuk.
Equipment: Television Technology transmitter; Scala antenna.
Ownership: State of Alaska.

Kivalina—K09OZ, State of Alaska.
Technical Facilities: 10-w TPO, 0.0571-kw ERP, 20-ft. above ground, 45-ft. above sea level, lat. 67° 43' 38", long. 164° 32' 03".
Transmitter: Alascom Earth Station, Kivalina.
Equipment: Television Technology transmitter; Scala antenna.
Ownership: State of Alaska.

Klawock—K07TI, State of Alaska.
Technical Facilities: 0.05-kw ERP, lat. 55° 33' 18", long. 133° 05' 45".
Ownership: State of Alaska.

Klukwan—K04KQ, State of Alaska.
Technical Facilities: 10-w TPO, 0.0466-kw ERP, 100-ft. above ground, 300-ft. above sea level, lat. 59° 24' 08", long. 135° 53' 07".
Transmitter: Klukwan Water Storage Tank, 0.5-mi. N of Klukwan.
Equipment: Television Technology transmitter; Scala antenna.
Ownership: State of Alaska.

Kobuk—K02KZ, State of Alaska.
Technical Facilities: 10-w TPO, 0.0444-kw ERP, 20-ft. above ground, 150-ft. above sea level, lat. 66° 54' 29", long. 156° 52' 51".
Transmitter: Alascom Earth Station, Kobuk.
Equipment: Television Technology transmitter; Scala antenna.
Ownership: State of Alaska.

***Kodiak—K13UY, State of Alaska.**
Technical Facilities: 0.05-kw ERP, lat. 57° 47' 32", long. 152° 23' 46".
Ownership: State of Alaska.
Satellite programming: Channel America.

Koliganek—K07QW, State of Alaska.
Technical Facilities: 10-w TPO, 0.055-kw ERP, 20-ft. above ground, 230-ft. above sea level, lat. 59° 43' 42", long. 157° 16' 55".
Transmitter: Alascom Earth Station, Koliganek.
Equipment: Acrodyne transmitter; Scala antenna.
Ownership: State of Alaska.

Kongiganak—K09RG, State of Alaska.
Technical Facilities: 10-w TPO, 0.0561-kw ERP, 20-ft. above ground, 60-ft. above sea level, lat. 59° 57' 36", long. 162° 53' 30".
Transmitter: Alascom Earth Station, Kongiganak.
Equipment: Television Technology transmitter; Scala antenna.
Ownership: State of Alaska.

Kotlik—K09SL, State of Alaska.
Technical Facilities: 10-w TPO, 0.055-kw ERP, 20-ft. above ground, 40-ft. above sea level, lat. 63° 03' 00", long. 163° 33' 08".
Transmitter: Head Start Bldg., Kotlik.
Equipment: Television Technology transmitter; Scala antenna.
Ownership: State of Alaska.

Kotzebue—K09OV, Kotzebue Bcstg. Inc.
Ownership: Kotzebue Bcstg. Inc.

***Kotzebue—K13UE, State of Alaska.**
Technical Facilities: 0.05-kw ERP, lat. 66° 53' 52", long. 162° 35' 46".
Ownership: State of Alaska.

Koyuk—K02MB, State of Alaska.
Technical Facilities: 10-w TPO, 0.0434-kw ERP, 20-ft. above ground, 70-ft. above sea level, lat. 64° 55' 54", long. 161° 09' 23".

Transmitter: Alascom Earth Station, Koyuk.
Equipment: Television Technology transmitter; Scala antenna.
Ownership: State of Alaska.

Koyukuk—K03FZ, State of Alaska.
Technical Facilities: 10-w TPO, 0.043-kw ERP, 20-ft. above ground, 150-ft. above sea level, lat. 64° 52' 58", long. 157° 42' 24".
Transmitter: Koyukuk School, Koyukuk.
Equipment: Television Technology transmitter; Scala antenna.
Ownership: State of Alaska.

Kwethluk—K09UJ, State of Alaska.
Technical Facilities: 0.05-kw ERP, lat. 60° 48' 45", long. 161° 26' 00".
Ownership: State of Alaska.

Kwigillingok—K11SC, State of Alaska.
Technical Facilities: 0.05-kw ERP, lat. 59° 51' 54", long. 163° 08' 08".
Ownership: State of Alaska.

Kwigillingok—K13UK, State of Alaska.
Technical Facilities: 0.055-kw ERP, lat. 59° 51' 54", long. 163° 08' 08".
Ownership: State of Alaska.

Labouchere Bay—K07SK, State of Alaska.
Technical Facilities: 10-w TPO, 0.055-kw ERP, 20-ft. above ground, 40-ft. above sea level, lat. 56° 18' 24", long. 133° 37' 35".
Transmitter: Labouchere Bay School.
Equipment: Television Technology transmitter; Scala antenna.
Ownership: State of Alaska.

Lake Louise/Eureka/Neichina—K11RJ, State of Alaska.
Technical Facilities: 100-w TPO, 0.55-kw ERP, 20-ft. above ground, 2994-ft. above sea level, lat. 62° 06' 20", long. 146° 10' 18".
Transmitter: 28-mi. W of Glennallen.
Equipment: Emcee transmitter; Scala antenna.
Ownership: State of Alaska.

Larsen Bay—K09QE, State of Alaska.
Technical Facilities: 10-w TPO, 0.0534-kw ERP, 20-ft. above ground, 60-ft. above sea level, lat. 57° 32' 17", long. 153° 58' 48".
Transmitter: Alascom Earth Station, Larsen Bay.
Equipment: Television Technology transmitter; Scala antenna.
Ownership: State of Alaska.

Levelock—K07TT, State of Alaska.
Technical Facilities: 0.05-kw ERP, lat. 59° 06' 54", long. 156° 51' 39".
Ownership: State of Alaska.

Lime Village—K11RW, State of Alaska.
Technical Facilities: 0.05-kw ERP, lat. 61° 21' 22", long. 155° 26' 10".
Ownership: State of Alaska.

Long Island—K05IR, State of Alaska.
Phone: 907-269-5744.
Technical Facilities: 10-w TPO, 0.01-kw ERP, 26-ft. above ground, 46-ft. above sea level, lat. 54° 55' 43", long. 132° 44' 34".
Transmitter: Long Island School Bldg., Long Island.
Ownership: State of Alaska.

Long Island—K10MU, State of Alaska.
Ownership: State of Alaska.

Low Power TV Stations—Alaska

Manley Hot Springs—K07RX, State of Alaska.

Technical Facilities: 10-w TPO, 0.055-kw ERP, 20-ft. above ground, 400-ft. above sea level, lat. 64° 59' 52", long. 150° 38' 26".

Transmitter: Telco Bldg., Manley Hot Springs.
Equipment: Television Technology transmitter; Scala antenna.

Ownership: State of Alaska.

Manokotak—K09TQ, State of Alaska.

Technical Facilities: 10-w TPO, 0.055-kw ERP, 20-ft. above ground, 40-ft. above sea level, lat. 58° 58' 52", long. 159° 03' 20".

Transmitter: Manokotak School.
Equipment: Television Technology transmitter; Scala antenna.

Ownership: State of Alaska.

Marshall—K02KV, State of Alaska.

Technical Facilities: 10-w TPO, 0.0441-kw ERP, 20-ft. above ground, 70-ft. above sea level, lat. 61° 52' 53", long. 162° 05' 09".

Transmitter: Alascom Earth Station, Marshall.
Ownership: State of Alaska.

McGrath—K09QC, State of Alaska.

Technical Facilities: 10-w TPO, 0.0506-kw ERP, 20-ft. above ground, 350-ft. above sea level, lat. 62° 56' 27", long. 155° 33' 11".

Transmitter: Alascom Earth Station, McGrath.
Equipment: Television Technology transmitter; Scala antenna.

Ownership: State of Alaska.

McKinley Park—K03GK, State of Alaska.

Technical Facilities: 10-w TPO, 0.497-kw ERP, 25-ft. above ground, 1700-ft. above sea level, lat. 63° 43' 40", long. 148° 54' 15".

Transmitter: 0.75-mi. off McKinley Park Hwy., McKinley Park.

Equipment: Television Technology transmitter; Scala antenna.

Ownership: State of Alaska.

Mekoryuk—K04MD, State of Alaska.

Technical Facilities: 10-w TPO, 0.043-kw ERP, 20-ft. above ground, 40-ft. above sea level, lat. 60° 23' 12", long. 166° 11' 12".

Transmitter: Alascom Earth Station, Meyorukuk.
Equipment: Television Technology transmitter; Scala antenna.

Ownership: State of Alaska.

Mentasta Lake—K09QJ, State of Alaska.

Technical Facilities: 10-w TPO, 0.055-kw ERP, 20-ft. above ground, 2355-ft. above sea level, lat. 62° 55' 46", long. 143° 47' 40".

Transmitter: Mentasta Lake School, Mentasta Lake.

Equipment: Acrodyne transmitter; Scala antenna.

Ownership: State of Alaska.

Mettakatia—K07SL, State of Alaska.

Technical Facilities: 10-w TPO, 0.055-kw ERP, 20-ft. above ground, 40-ft. above sea level, lat. 55° 07' 42", long. 161° 34' 20".

Transmitter: Mettakatia School.

Equipment: Television Technology transmitter; Scala antenna.

Ownership: State of Alaska.

Meyers Chuck—K09TI, State of Alaska.

Technical Facilities: 10-w TPO, 0.055-kw ERP, lat. 55° 44' 28", long. 132° 15' 14".

Equipment: Television Technology transmitter; Scala antenna.

Ownership: State of Alaska.

Minchumina—K05IK, State of Alaska.

Technical Facilities: 10-w TPO, 0.03-kw ERP, 20-ft. above ground, 670-ft. above sea level, lat. 63° 52' 59", long. 152° 18' 45".

Transmitter: Alascom Office, Minchumina.

Equipment: Television Technology transmitter; Scala antenna.

Ownership: State of Alaska.

Minchumina—K09SZ, State of Alaska.

Technical Facilities: 10-w TPO, 0.055-kw ERP, 20-ft. above ground, 670-ft. above sea level, lat. 63° 52' 59", long. 152° 18' 45".

Transmitter: Alascom Office, Minchumina.

Equipment: Television Technology transmitter; Scala antenna.

Ownership: State of Alaska.

Minto—K13TK, State of Alaska.

Technical Facilities: 10-w TPO, 0.055-kw ERP, 20-ft. above ground, 435-ft. above sea level, lat. 65° 09' 10", long. 149° 20' 23".

Transmitter: Alascom Earth Station, Minto.

Equipment: Television Technology transmitter; Scala antenna.

Ownership: State of Alaska.

Moose Pass—K15AP, State of Alaska.

Technical Facilities: 0.28-kw ERP, lat. 60° 14' 13", long. 149° 21' 28".

Ownership: State of Alaska.

Mosquito Lake—K13UM, State of Alaska.

Technical Facilities: 0.06-kw ERP, lat. 59° 27' 32", long. 136° 01' 24".

Ownership: State of Alaska.

Mountain Village—K13TJ, State of Alaska.

Technical Facilities: 10-w TPO, 0.055-kw ERP, 20-ft. above ground, 120-ft. above sea level, lat. 62° 05' 18", long. 163° 43' 35".

Transmitter: Alascom Earth Station, Mountain Village.

Equipment: Television Technology transmitter; Scala antenna.

Ownership: State of Alaska.

Naknek—K13TZ, State of Alaska.

Technical Facilities: 10-w TPO, 0.0436-kw ERP, 150-ft. above ground, 195-ft. above sea level, lat. 58° 44' 35", long. 156° 57' 57".

Transmitter: 1.7-mi. E of Naknek on Naknek King Solomon.

Equipment: Television Technology transmitter; Scala antenna.

Ownership: State of Alaska.

Napakiaik—K10MR, State of Alaska.

Technical Facilities: 0.01-kw ERP, lat. 60° 41' 36", long. 161° 57' 50".

Ownership: State of Alaska.

Napaskiak—K02MZ, State of Alaska.

Technical Facilities: 0.04-kw ERP, lat. 60° 41' 48", long. 161° 57' 13".

Ownership: State of Alaska.

Napaskiak—K07SJ, State of Alaska.

Technical Facilities: 10-w TPO, 0.055-kw ERP, 20-ft. above ground, 40-ft. above sea level, lat. 60° 41' 48", long. 161° 57' 13".

Transmitter: Napaskiak School.

Equipment: Television Technology transmitter; Scala antenna.

Ownership: State of Alaska.

Naukatil Bay—K09TJ, State of Alaska.

Technical Facilities: 10-w TPO, 0.055-kw ERP, 20-ft. above ground, 40-ft. above sea level, lat. 55° 52' 06", long. 133° 13' 03".

Transmitter: Naukatil Bay School.

Equipment: Television Technology transmitter; Scala antenna.

Ownership: State of Alaska.

Nelson Lagoon—K09QM, State of Alaska.

Technical Facilities: 10-w TPO, 0.0549-kw ERP, 20-ft. above ground, 50-ft. above sea level, lat. 56° 00' 07", long. 161° 12' 07".

Transmitter: Alascom Earth Station, Nelson Lagoon.

Equipment: Television Technology transmitter; Scala antenna.

Ownership: State of Alaska.

Nenana—K55DE, State of Alaska.

Technical Facilities: 10-w TPO, 0.0666-kw ERP, 85-ft. above ground, 445-ft. above sea level, lat. 64° 33' 15", long. 149° 05' 06".

Transmitter: State Hwy. Maintenance Station, Nenana.

Equipment: Television Technology transmitter; Scala antenna.

Ownership: State of Alaska.

New Stuyahok—K09QV, State of Alaska.

Technical Facilities: 10-w TPO, 0.0542-kw ERP, 20-ft. above ground, 160-ft. above sea level, lat. 59° 27' 09", long. 157° 18' 31".

Transmitter: Alascom Earth Station, New Stuyahok.

Equipment: Television Technology transmitter; Scala antenna.

Ownership: State of Alaska.

Newtok—K02LN, State of Alaska.

Technical Facilities: 10-w TPO, 0.043-kw ERP, 20-ft. above ground, 40-ft. above sea level, lat. 60° 56' 29", long. 164° 37' 44".

Transmitter: Newtok School, Newtok.

Equipment: Television Technology transmitter; Scala antenna.

Ownership: State of Alaska.

Nightmute—K10LU, State of Alaska.

Technical Facilities: 10-w TPO, 0.043-kw ERP, 20-ft. above ground, 40-ft. above sea level, lat. 60° 29' 48", long. 164° 43' 29".

Transmitter: Clinic Bldg., Nightmute.

Equipment: Television Technology transmitter; Scala antenna.

Ownership: State of Alaska.

Nikolai—K04MB, State of Alaska.

Technical Facilities: 10-w TPO, 0.043-kw ERP, 30-ft. above ground, 455-ft. above sea level, lat. 63° 00' 47", long. 154° 22' 19".

Transmitter: Nikolai School Bldg., Nikolai.

Equipment: Television Technology transmitter; Scala antenna.

Ownership: State of Alaska.

Nikolski—K09RK, State of Alaska.

Technical Facilities: 10-w TPO, 0.0555-kw ERP, 20-ft. above ground, 50-ft. above sea level, lat. 52° 56' 27", long. 168° 51' 27".

Transmitter: Alascom Earth Station, Nikolski.

Equipment: Television Technology transmitter; Scala antenna.

Ownership: State of Alaska.

Ninilchik—K39AA, State of Alaska.

Technical Facilities: 200-w TPO, 1.27-kw ERP, 200-ft. above ground, 459-ft. above sea level, lat. 60° 00' 35", long. 151° 42' 45".

Transmitter: 3.2-mi. SW of Ninilchik.

Ownership: State of Alaska.

Noatak—K07RI, State of Alaska.

Technical Facilities: 10-w TPO, 0.0548-kw ERP, 20-ft. above ground, 135-ft. above sea level, lat. 67° 34' 03", long. 162° 57' 58".

Transmitter: Alascom Earth Station, Noatak.

Equipment: Television Technology transmitter; Scala antenna.

Ownership: State of Alaska.

***Nome**—K11TH, Keith Winslow.

Technical Facilities: 10-w TPO, 0.02-kw ERP, 43-ft. above sea level, lat. 64° 29' 48", long. 165° 22' 05".

Transmitter: 1134 5th Ave. E.

Ownership: Keith Winslow.

Nome—K13UG, State of Alaska.

Technical Facilities: 0.05-kw ERP, lat. 64° 29' 50", long. 165° 24' 05".

Ownership: State of Alaska.

Nondalton—K09RQ, State of Alaska.

Technical Facilities: 10-w TPO, 0.0536-kw ERP, 20-ft. above ground, 295-ft. above sea level, lat. 59° 58' 28", long. 154° 50' 49".

Transmitter: Nondalton Community School, Nondalton.

Equipment: Television Technology transmitter; Scala antenna.

Ownership: State of Alaska.

Noorvik—K09RU, State of Alaska.

Technical Facilities: 10-w TPO, 0.0574-kw ERP, 20-ft. above ground, 90-ft. above sea level, lat. 66° 50' 15", long. 161° 01' 50".

Transmitter: Alascom Earth Station, Noorvik.

Equipment: Television Technology transmitter; Scala antenna.

Ownership: State of Alaska.

Northway—K02LB, Northway Village Council.

Technical Facilities: 10-w TPO, 0.04985-kw ERP, 80-ft. above ground, 1796-ft. above sea level, lat. 62° 58' 04", long. 141° 53' 34".

Transmitter: Community Bldg., Northway.

Equipment: Television Technology transmitter; Scala antenna.

Ownership: Northway Village Council.

Represented (legal): Wilkinson, Barker, Knauer & Quinn.

Northway—K04KP, State of Alaska.

Technical Facilities: 10-w TPO, 0.0484-kw ERP, 20-ft. above ground, 1720-ft. above sea level, lat. 62° 57' 47", long. 141° 55' 57".

Transmitter: Northway Community School, Northway.

Equipment: Television Technology transmitter; Scala antenna.

Ownership: State of Alaska.

Nuiqsut—K09RT, State of Alaska.

Technical Facilities: 10-w TPO, 0.056-kw ERP, 20-ft. above ground, 70-ft. above sea level, lat. 70° 12' 39", long. 150° 59' 27".

Transmitter: Alascom Earth Station, Nuiqsut.

Equipment: Television Technology transmitter; Scala antenna.

Ownership: State of Alaska.

Nulato—K02KW, State of Alaska.

Technical Facilities: 10-w TPO, 0.043-kw ERP, 20-ft. above ground, 135-ft. above sea level, lat. 64° 43' 10", long. 158° 06' 10".

Transmitter: Alascom Earth Station, Nulato.

Equipment: Television Technology transmitter; Scala antenna.

Ownership: State of Alaska.

Alaska—Low Power TV Stations

Old Harbor—K13RN, State of Alaska.
 Technical Facilities: 10-w TPO, 0.054-kw ERP, 20-ft. above ground, 50-ft. above sea level, lat. 57° 12' 12", long. 153° 18' 09".
 Transmitter: Alascom Earth Station, Old Harbor.
 Equipment: Television Technology transmitter; Scala antenna.
 Ownership: State of Alaska.

Ouzinkie—K07QY, State of Alaska.
 Technical Facilities: 10-w TPO, 0.0555-kw ERP, 20-ft. above ground, 45-ft. above sea level, lat. 51° 55' 24", long. 152° 30' 00".
 Transmitter: Ouzinkie Community School, Ouzinkie.
 Equipment: Television Technology transmitter; Scala antenna.
 Ownership: State of Alaska.

***Palmer**—K27CA, Word of Life Fellowship Inc.
 Technical Facilities: 1000-w TPO, 6.65-kw ERP, 285-ft. above ground, 610-ft. above sea level, lat. 61° 35' 40", long. 149° 15' 50".
 Transmitter: 0.37-mi. S of Palmer-Wasilla Rd., 4.7-mi. W of Palmer.
 Ownership: Word of Life Fellowship Inc.

Paxson—K11QV, State of Alaska.
 Technical Facilities: 10-w TPO, 0.055-kw ERP, 20-ft. above ground, 2720-ft. above sea level, lat. 63° 01' 54", long. 145° 29' 35".
 Transmitter: Paxson Hwy. 185 & 0.5-mi. up Richardson Hwy.
 Equipment: Television Technology transmitter; Scala antenna.
 Ownership: State of Alaska.

Pedro Bay—K13SV, State of Alaska.
 Technical Facilities: 10-w TPO, 0.054-kw ERP, 20-ft. above ground, 90-ft. above sea level, lat. 59° 47' 06", long. 154° 07' 09".
 Transmitter: Alascom Office, Pedro Bay.
 Equipment: Television Technology transmitter; Scala antenna.
 Ownership: State of Alaska.

Pelican—K09RM, State of Alaska.
 Technical Facilities: 10-w TPO, 0.0548-kw ERP, 20-ft. above ground, 145-ft. above sea level, lat. 57° 57' 45", long. 136° 13' 51".
 Transmitter: Pelican Community School, Pelican.
 Equipment: Television Technology transmitter; Scala antenna.
 Ownership: State of Alaska.

Perryville—K04MA, State of Alaska.
 Technical Facilities: 10-w TPO, 0.043-kw ERP, 20-ft. above ground, 50-ft. above sea level, lat. 55° 54' 45", long. 159° 08' 34".
 Transmitter: Perryville Community Hall, Perryville.
 Equipment: Television Technology transmitter; Scala antenna.
 Ownership: State of Alaska.

Petersburg—K21CK, State of Alaska.
 Technical Facilities: 100-w TPO, 0.7-kw ERP, 105-ft. above ground, 180-ft. above sea level, lat. 56° 48' 55", long. 132° 57' 12".
 Transmitter: Petersburg High School, 3rd & B Sts., Petersburg.
 Ownership: State of Alaska.

Pilot Point—K02LI, State of Alaska.
 Technical Facilities: 10-w TPO, 0.042-kw ERP, 20-ft. above ground, 30-ft. above sea level, lat. 57° 33' 53", long. 157° 34' 30".

Transmitter: School Power House, Pilot Point.
 Equipment: Television Technology transmitter; Scala antenna.
 Ownership: State of Alaska.

Pilot Station—K15AU, State of Alaska.
 Technical Facilities: 10-w TPO, 0.163-kw ERP, 20-ft. above ground, 295-ft. above sea level, lat. 61° 52' 24", long. 162° 52' 34".
 Transmitter: Pump House, Pilot Station.
 Equipment: Television Technology transmitter; Scala antenna.
 Ownership: State of Alaska.

Pitka's Point—K02LV, State of Alaska.
 Technical Facilities: 10-w TPO, 0.043-kw ERP, 20-ft. above ground, 45-ft. above sea level, lat. 62° 01' 57", long. 163° 16' 55".
 Equipment: Television Technology transmitter; Scala antenna.
 Ownership: State of Alaska.

***Point Baker**—K09SY, State of Alaska.
 Technical Facilities: 10-w TPO, 0.056-kw ERP, 20-ft. above ground, 50-ft. above sea level, lat. 56° 21' 14", long. 133° 37' 13".
 Transmitter: Community Store, Point Baker.
 Equipment: Television Technology transmitter; Scala antenna.
 Ownership: State of Alaska.

Point Hope—K09QN, State of Alaska.
 Technical Facilities: 10-w TPO, 0.0536-kw ERP, 20-ft. above ground, 47-ft. above sea level, lat. 68° 20' 51", long. 166° 44' 16".
 Transmitter: Alascom Earth Station, Point Hope.
 Equipment: Television Technology transmitter; Scala antenna.
 Ownership: State of Alaska.

Point Lay—K09UC, State of Alaska.
 Technical Facilities: 0.05-kw ERP, lat. 69° 49' 00", long. 163° 04' 48".
 Ownership: State of Alaska.

Port Alice—K09TL, State of Alaska.
 Technical Facilities: 10-w TPO, 0.055-kw ERP, 20-ft. above ground, 40-ft. above sea level, lat. 55° 47' 59", long. 133° 35' 13".
 Transmitter: Port Alice School.
 Equipment: Television Technology transmitter; Scala antenna.
 Ownership: State of Alaska.

Port Alsworth—K07SH, State of Alaska.
 Technical Facilities: 10-w TPO, 0.054-kw ERP, 20-ft. above ground, 290-ft. above sea level, lat. 60° 12' 15", long. 154° 18' 52".
 Transmitter: Glen Alsworth residence, Port Alsworth.
 Equipment: Television Technology transmitter; Scala antenna.
 Ownership: State of Alaska.

Port Graham—K09QB, State of Alaska.
 Technical Facilities: 0.006-kw ERP, lat. 59° 20' 54", long. 151° 49' 29".
 Transmitter: Community Center, Port Graham.
 Equipment: Television Technology transmitter; Scala antenna.
 Ownership: State of Alaska.

Port Graham—K13SC, State of Alaska.
 Technical Facilities: 10-w TPO, 0.055-kw ERP, 57-ft. above ground, 107-ft. above sea level, lat. 59° 20' 54", long. 151° 49' 29".
 Transmitter: Community Center, Port Graham.
 Equipment: Television Technology transmitter; Scala antenna.
 Ownership: State of Alaska.

Port Heiden—K13SA, State of Alaska.
 Technical Facilities: 10-w TPO, 0.04-kw ERP, 32-ft. above ground, 92-ft. above sea level, lat. 56° 54' 47", long. 158° 40' 54".
 Transmitter: Village Health Clinic, Port Heiden.
 Equipment: Television Technology transmitter; Scala antenna.
 Ownership: State of Alaska.

Port Lions—K07RG, State of Alaska.
 Technical Facilities: 10-w TPO, 0.0561-kw ERP, 20-ft. above ground, 40-ft. above sea level, lat. 57° 52' 00", long. 152° 51' 53".
 Transmitter: Alascom Earth Station, Port Lions.
 Equipment: Television Technology transmitter; Scala antenna.
 Ownership: State of Alaska.

Port Moller—K07SO, State of Alaska.
 Technical Facilities: 10-w TPO, 0.055-kw ERP, 20-ft. above ground, 40-ft. above sea level, lat. 57° 59' 22", long. 160° 34' 33".
 Transmitter: Port Moller High School.
 Equipment: Television Technology transmitter; Scala antenna.
 Ownership: State of Alaska.

Port Protection—K11QX, State of Alaska.
 Technical Facilities: 10-w TPO, 0.055-kw ERP, 20-ft. above ground, 40-ft. above sea level, lat. 56° 19' 23", long. 133° 36' 44".
 Transmitter: Port Protection School.
 Equipment: Television Technology transmitter; Scala antenna.
 Ownership: State of Alaska.

***Portage Creek**—K07TU, State of Alaska.
 Technical Facilities: 0.54-kw ERP, lat. 58° 54' 10", long. 157° 43' 08".
 Ownership: State of Alaska.

Quinhagak—K09SX, State of Alaska.
 Technical Facilities: 10-w TPO, 0.054-kw ERP, 20-ft. above ground, 40-ft. above sea level, lat. 59° 44' 53", long. 161° 54' 47".
 Transmitter: Alascom Bldg., Quinhagak.
 Equipment: Television Technology transmitter; Scala antenna.
 Ownership: State of Alaska.

Rampart—K09RO, State of Alaska.
 Technical Facilities: 10-w TPO, 0.0549-kw ERP, 20-ft. above ground, 335-ft. above sea level, lat. 65° 30' 16", long. 150° 10' 09".
 Transmitter: Alascom Earth Station, Rampart.
 Equipment: Television Technology transmitter; Scala antenna.
 Ownership: State of Alaska.

Red Devil—K02LA, State of Alaska.
 Technical Facilities: 10-w TPO, 0.043-kw ERP, 20-ft. above ground, 220-ft. above sea level, lat. 61° 47' 04", long. 157° 20' 00".
 Transmitter: Alascom Earth Station, Red Devil.
 Equipment: Television Technology transmitter; Scala antenna.
 Ownership: State of Alaska.

***Rowan Bay**—K09TC, State of Alaska.
 Technical Facilities: 10-w TPO, 0.055-kw ERP, 20-ft. above ground, 40-ft. above sea level, lat. 56° 39' 50", long. 134° 16' 06".
 Transmitter: Rowan Bay School.
 Equipment: Television Technology transmitter; Scala antenna.
 Ownership: State of Alaska.

Ruby—K04KU, State of Alaska.
 Technical Facilities: 10-w TPO, 0.052-kw ERP, 20-ft. above ground, 260-ft. above sea level, lat. 64° 44' 23", long. 155° 29' 09".

Transmitter: Alascom Earth Station, Ruby.
 Equipment: Television Technology transmitter; Scala antenna.
 Ownership: State of Alaska.

Russian Mission—K09SH, State of Alaska.
 Technical Facilities: 10-w TPO, 0.051-kw ERP, 20-ft. above ground, 90-ft. above sea level, lat. 61° 47' 11", long. 161° 19' 11".
 Transmitter: Native Store Warehouse, Russian Mission.
 Ownership: State of Alaska.

Sand Point—K09RA, State of Alaska.
 Technical Facilities: 10-w TPO, 0.051-kw ERP, 60-ft. above ground, 224-ft. above sea level, lat. 55° 21' 02", long. 160° 29' 14".
 Transmitter: Alascom Earth Station, Sand Point.
 Equipment: Television Technology transmitter; Scala antenna.
 Ownership: State of Alaska.

Savoonga—K07RO, State of Alaska.
 Technical Facilities: 10-w TPO, 0.056-kw ERP, 20-ft. above ground, 50-ft. above sea level, lat. 63° 41' 45", long. 170° 28' 45".
 Transmitter: Alascom Earth Station, Savoonga.
 Equipment: Television Technology transmitter; Scala antenna.
 Ownership: State of Alaska.

Scammon Bay—K02LS, State of Alaska.
 Technical Facilities: 10-w TPO, 0.043-kw ERP, 20-ft. above ground, 40-ft. above sea level, lat. 61° 50' 33", long. 165° 34' 46".
 Transmitter: Scammon Bay School.
 Equipment: Television Technology transmitter; Scala antenna.
 Ownership: State of Alaska.

Selawik—K09RL, State of Alaska.
 Technical Facilities: 10-w TPO, 0.0565-kw ERP, 20-ft. above ground, 55-ft. above sea level, lat. 66° 35' 56", long. 160° 00' 40".
 Transmitter: Alascom Earth Station, Selawik.
 Equipment: Television Technology transmitter; Scala antenna.
 Ownership: State of Alaska.

Seward—K17AC, Visual Entertainment Unlimited.
 Technical Facilities: 100-w TPO, 0.8265-kw ERP, 65-ft. above ground, 145-ft. above sea level, lat. 60° 06' 18", long. 149° 26' 20".
 Transmitter: Near corner of 5th Ave. & Adams St., Seward.
 Equipment: Television Technology transmitter; Scala antenna.
 Ownership: Visual Entertainment Unlimited.

Seward—K55DD, State of Alaska.
 Technical Facilities: 10-w TPO, 0.0943-kw ERP, 71-ft. above ground, 118-ft. above sea level, lat. 60° 06' 12", long. 149° 26' 12".
 Transmitter: Seward Library Bldg., 5th Ave & Adams St., Seward.
 Equipment: Television Technology transmitter; Scala antenna.
 Ownership: State of Alaska.

Shageluk—K04KY, State of Alaska.
 Technical Facilities: 10-w TPO, 0.0514-kw ERP, 20-ft. above ground, 145-ft. above sea level, lat. 62° 39' 21", long. 159° 31' 48".
 Transmitter: Alascom Earth Station, Shageluk.
 Equipment: Television Technology transmitter; Scala antenna.
 Ownership: State of Alaska.

Low Power TV Stations—Alaska

Shaktolik—K07QU, State of Alaska.
 Technical Facilities: 10-w TPO, 0.0548-kw ERP, 20-ft. above ground, 55-ft. above sea level, lat. 64° 21' 18", long. 161° 11' 22".
 Transmitter: Alascom Earth Station, Shaktolik.
 Equipment: Television Technology transmitter; Scala antenna.
 Ownership: State of Alaska.

Sheep Mountain—K12NO, State of Alaska.
 Technical Facilities: 0.03-kw ERP, lat. 61° 47' 07", long. 147° 39' 48".
 Ownership: State of Alaska.

Sheldon Point—K11QR, State of Alaska.
 Technical Facilities: 10-w TPO, 0.055-kw ERP, 20-ft. above ground, 40-ft. above sea level, lat. 62° 31' 56", long. 164° 50' 50".
 Equipment: Television Technology transmitter; Scala antenna.
 Ownership: State of Alaska.

Shishmaref—K09RZ, State of Alaska.
 Technical Facilities: 10-w TPO, 0.0536-kw ERP, 20-ft. above ground, 40-ft. above sea level, lat. 66° 15' 21", long. 166° 04' 10".
 Transmitter: Alascom Earth Station, Shishmaref.
 Equipment: Television Technology transmitter; Scala antenna.
 Ownership: State of Alaska.

Shungnak—K07RA, State of Alaska.
 Technical Facilities: 10-w TPO, 0.0568-kw ERP, 20-ft. above ground, 180-ft. above sea level, lat. 66° 53' 24", long. 157° 08' 01".
 Transmitter: Alascom Earth Station, Shungnak.
 Equipment: Television Technology transmitter; Scala antenna.
 Ownership: State of Alaska.

Sitka—K03GJ, Sitka School District.
 Technical Facilities: 10-w TPO, 0.0049-kw ERP, 80-ft. above ground, 41-ft. above sea level, lat. 57° 03' 09", long. 135° 20' 19".
 Equipment: Television Technology transmitter; Scala antenna.
 Ownership: Sitka School District.

Skagway—K11QE, State of Alaska.
 Technical Facilities: 10-w TPO, 0.0489-kw ERP, 80-ft. above ground, 105-ft. above sea level, lat. 59° 27' 13", long. 135° 19' 17".
 Transmitter: Waste Treatment Plant, Skagway.
 Equipment: Television Technology transmitter; Scala antenna.
 Ownership: State of Alaska.

Siana—K04KX, State of Alaska.
 Technical Facilities: 10-w TPO, 0.047-kw ERP, 80-ft. above ground, 2270-ft. above sea level, lat. 62° 42' 27", long. 143° 58' 37".
 Transmitter: Siana Hwy. Station, Mile 60, Tok Hwy., Siana.
 Ownership: State of Alaska.
 Note: Operating as a translator.

Siana—K13SM, State of Alaska.
 Technical Facilities: 10-w TPO, 0.049-kw ERP, 80-ft. above ground, 2270-ft. above sea level, lat. 62° 42' 27", long. 143° 58' 37".
 Transmitter: Siana Hwy. Station, Mile 60, Tok Hwy., Siana.
 Equipment: Television Technology transmitter; Scala antenna.
 Ownership: State of Alaska.

Sleetmute—K07SX, State of Alaska.
 Technical Facilities: 0.054-kw ERP, lat. 61° 42' 12", long. 157° 10' 00".
 Ownership: State of Alaska.

St. George—K09RE, State of Alaska.
 Technical Facilities: 10-w TPO, 0.0542-kw ERP, 20-ft. above ground, 140-ft. above sea level, lat. 56° 36' 12", long. 169° 32' 57".
 Transmitter: Alascom Earth Station, St. George.
 Equipment: Television Technology transmitter; Scala antenna.
 Ownership: State of Alaska.

St. Mary's—K13SX, State of Alaska.
 Technical Facilities: 10-w TPO, 0.055-kw ERP, 20-ft. above ground, 135-ft. above sea level, lat. 62° 03' 07", long. 163° 10' 29".
 Transmitter: Alascom Earth Station, St. Mary's.
 Equipment: Emcee transmitter; Scala antenna.
 Ownership: State of Alaska.

St. Michaels—K09QX, State of Alaska.
 Technical Facilities: 10-w TPO, 0.0548-kw ERP, 20-ft. above ground, 50-ft. above sea level, lat. 63° 28' 43", long. 162° 02' 19".
 Transmitter: Alascom Earth Station, St. Michaels.
 Equipment: Television Technology transmitter; Scala antenna.
 Ownership: State of Alaska.

St. Paul—K09RB, State of Alaska.
 Technical Facilities: 10-w TPO, 0.0536-kw ERP, 20-ft. above ground, 120-ft. above sea level, lat. 57° 07' 14", long. 170° 28' 45".
 Transmitter: Alascom Earth Station, St. Paul.
 Equipment: Television Technology transmitter; Scala antenna.
 Ownership: State of Alaska.

Stebbins—K09RR, State of Alaska.
 Technical Facilities: 10-w TPO, 0.0542-kw ERP, 20-ft. above ground, 35-ft. above sea level, lat. 63° 31' 10", long. 162° 17' 15".
 Transmitter: Stebbins Community School, Stebbins.
 Equipment: Television Technology transmitter; Scala antenna.
 Ownership: State of Alaska.

Steven's Village—K09SV, State of Alaska.
 Technical Facilities: 10-w TPO, 0.054-kw ERP, 20-ft. above ground, 380-ft. above sea level, lat. 61° 00' 32", long. 149° 05' 33".
 Transmitter: Alascom Office, Steven's Village.
 Equipment: Television Technology transmitter; Scala antenna.
 Ownership: State of Alaska.

Stony River—K13SE, State of Alaska.
 Technical Facilities: 10-w TPO, 0.055-kw ERP, 20-ft. above ground, 250-ft. above sea level, lat. 61° 46' 59", long. 156° 35' 17".
 Transmitter: Community Center, Stony River.
 Equipment: Television Technology transmitter; Scala antenna.
 Ownership: State of Alaska.

Takotna—K04LN, State of Alaska.
 Technical Facilities: 10-w TPO, 0.043-kw ERP, 30-ft. above ground, 430-ft. above sea level, lat. 56° 59' 21", long. 156° 03' 42".
 Transmitter: Takotna School Bldg., Takotna.
 Equipment: Television Technology transmitter; Scala antenna.
 Ownership: State of Alaska.

Tanana—K07RB, State of Alaska.
 Technical Facilities: 10-w TPO, 0.054-kw ERP, 20-ft. above ground, 230-ft. above sea level, lat. 65° 10' 24", long. 152° 04' 38".
 Transmitter: Alascom Earth Station, Tanana.
 Equipment: Television Technology transmitter; Scala antenna.
 Ownership: State of Alaska.

Tanunak—K09SW, State of Alaska.
 Technical Facilities: 10-w TPO, 0.054-kw ERP, 20-ft. above ground, 40-ft. above sea level, lat. 60° 35' 00", long. 165° 15' 32".
 Transmitter: Alascom Bldg., Tanunak.
 Equipment: Television Technology transmitter; Scala antenna.
 Ownership: State of Alaska.

Tatitlek—K13SJ, State of Alaska.
 Technical Facilities: 10-w TPO, 0.052-kw ERP, 20-ft. above ground, 60-ft. above sea level, lat. 60° 51' 51", long. 146° 40' 38".
 Transmitter: Community School, Tatitlek.
 Equipment: Television Technology transmitter; Scala antenna.
 Ownership: State of Alaska.

Telida—K13RO, State of Alaska.
 Technical Facilities: 10-w TPO, 0.0548-kw ERP, 20-ft. above ground, 630-ft. above sea level, lat. 63° 23' 03", long. 153° 16' 34".
 Transmitter: Alascom Earth Station, Telida.
 Equipment: Television Technology transmitter; Scala antenna.
 Ownership: State of Alaska.

Teller—K09RO, State of Alaska.
 Technical Facilities: 10-w TPO, 0.0536-kw ERP, 20-ft. above ground, 35-ft. above sea level, lat. 65° 15' 55", long. 166° 21' 50".
 Transmitter: Teller Community School, Teller.
 Equipment: Television Technology transmitter; Scala antenna.
 Ownership: State of Alaska.

Tenakee Springs—K07RH, State of Alaska.
 Technical Facilities: 10-w TPO, 0.053-kw ERP, 20-ft. above ground, 80-ft. above sea level, lat. 57° 46' 53", long. 135° 13' 08".
 Transmitter: Alascom Earth Station, Tenakee Springs.
 Equipment: Television Technology transmitter; Scala antenna.
 Ownership: State of Alaska.

Tetlin—K11QU, State of Alaska.
 Technical Facilities: 10-w TPO, 0.055-kw ERP, 20-ft. above ground, 1720-ft. above sea level, lat. 63° 08' 14", long. 142° 31' 28".
 Transmitter: Tetlin High School.
 Equipment: Television Technology transmitter; Scala antenna.
 Ownership: State of Alaska.

Thorne Bay—K07SN, State of Alaska.
 Technical Facilities: 10-w TPO, 0.055-kw ERP, 20-ft. above ground, 40-ft. above sea level, lat. 55° 41' 08", long. 132° 31' 42".
 Transmitter: Thome Bay School.
 Equipment: Television Technology transmitter; Scala antenna.
 Ownership: State of Alaska.
 Note: Licensed as a translator.

Togiak—K09QU, State of Alaska.
 Technical Facilities: 10-w TPO, 0.056-kw ERP, 20-ft. above ground, 40-ft. above sea level, lat. 59° 03' 43", long. 160° 22' 33".
 Transmitter: Alascom Earth Station, Togiak.

Equipment: Television Technology transmitter; Scala antenna.
 Ownership: State of Alaska.

Tok Junction—K07NC, Tok Community TV.
 Technical Facilities: 0.29-kw ERP, lat. 63° 19' 38", long. 142° 59' 48".
 Ownership: Tok Community TV.
 Note: Operating as a translator.

Tok/Tanacross/Tetlin—K13RR, State of Alaska.
 Technical Facilities: 10-w TPO, 0.0295-kw ERP, 228-ft. above ground, 1863-ft. above sea level, lat. 63° 19' 38", long. 142° 59' 48".
 Transmitter: State Hwy. maintenance station, Tok.
 Equipment: Television Technology transmitter; Scala antenna.
 Ownership: State of Alaska.

Toksook Bay—K11QG, State of Alaska.
 Technical Facilities: 10-w TPO, 0.0561-kw ERP, 20-ft. above ground, 60-ft. above sea level, lat. 60° 31' 53", long. 165° 06' 19".
 Transmitter: Alascom Earth Station, Toksook Bay.
 Equipment: Television Technology transmitter; Scala antenna.
 Ownership: State of Alaska.

Trapper Creek/Talkeetna—K24AG, State of Alaska.
 Technical Facilities: 10-w TPO, 0.00335-kw ERP, 80-ft. above ground, 540-ft. above sea level, lat. 62° 19' 05", long. 150° 19' 00".
 Transmitter: Trapper Creek.
 Equipment: Television Technology transmitter; Scala antenna.
 Ownership: State of Alaska.

Tuluksak—K08ID, State of Alaska.
 Technical Facilities: 0.055-kw ERP, lat. 61° 06' 08", long. 60° 57' 30".
 Ownership: State of Alaska.

Tuntutuliak—K09TF, State of Alaska.
 Technical Facilities: 10-w TPO, 0.055-kw ERP, 20-ft. above ground, 40-ft. above sea level, lat. 60° 20' 38", long. 162° 39' 50".
 Transmitter: Tuntutuliak School.
 Equipment: Television Technology transmitter; Scala antenna.
 Ownership: State of Alaska.

Tyonek—K09QH, State of Alaska.
 Technical Facilities: 10-w TPO, 0.0562-kw ERP, 20-ft. above ground, 70-ft. above sea level, lat. 61° 04' 03", long. 151° 08' 02".
 Transmitter: Tyonek Public School, Tyonek.
 Equipment: Acrodyn transmitter; Scala antenna.
 Ownership: State of Alaska.

Unalakleet—K09RC, State of Alaska.
 Technical Facilities: 10-w TPO, 0.0522-kw ERP, 20-ft. above ground, 60-ft. above sea level, lat. 63° 52' 38", long. 160° 47' 15".
 Transmitter: Alascom Earth Station, Unalakleet.
 Equipment: Television Technology transmitter; Scala antenna.
 Ownership: State of Alaska.

Unalaska—K04KV, State of Alaska.
 Technical Facilities: 10-w TPO, 0.049-kw ERP, 20-ft. above ground, 51-ft. above sea level, lat. 53° 52' 44", long. 166° 32' 14".
 Transmitter: Alascom Earth Station, Unalaska.

Equipment: Television Technology transmitter; Scala antenna.
Ownership: State of Alaska.

Valdez—K15AI, State of Alaska.
Technical Facilities: 10-w TPO, 0.12-kw ERP, 95-ft. above ground, 115-ft. above sea level, lat. 61° 07' 56", long. 146° 20' 07".
Transmitter: Alascom Earth Station, Valdez.
Equipment: Emcee transmitter; Scala antenna.
Ownership: State of Alaska.

Venetie—K09TW, State of Alaska.
Technical Facilities: 0.055-kw ERP, lat. 67° 07' 05", long. 146° 25' 14".
Ownership: State of Alaska.

Wainwright—K09QD, State of Alaska.
Technical Facilities: 10-w TPO, 0.0548-kw ERP, 20-ft. above ground, 72-ft. above sea level, lat. 70° 38' 15", long. 160° 01' 24".
Transmitter: Alascom Earth Station, Wainwright.
Equipment: Television Technology transmitter; Scala antenna.
Ownership: State of Alaska.

Wales—K02LT, State of Alaska.
Technical Facilities: 0.04-kw ERP, lat. 65° 34' 35", long. 168° 00' 28".
Ownership: State of Alaska.

Whales Pass—K07SI, State of Alaska.
Technical Facilities: 10-w TPO, 0.055-kw ERP, 20-ft. above ground, 40-ft. above sea level, lat. 56° 06' 13", long. 133° 06' 40".
Transmitter: Whales Pass School.
Equipment: Television Technology transmitter; Scala antenna.
Ownership: State of Alaska.

White Mountain—K11QT, State of Alaska.
Technical Facilities: 10-w TPO, 0.055-kw ERP, 20-ft. above ground, 40-ft. above sea level, lat. 64° 41' 06", long. 163° 24' 40".
Transmitter: White Mountain High School.
Equipment: Television Technology transmitter; Scala antenna.
Ownership: State of Alaska.

***Whittier—K09UB, State of Alaska.**
Technical Facilities: 10-w TPO, 0.055-kw ERP, 20-ft. above ground, 15-ft. above sea level, lat. 60° 46' 33", long. 148° 41' 15".
Transmitter: Alascom Earth Station, Whittier.
Equipment: Television Technology transmitter; Scala antenna.
Ownership: State of Alaska.

***Wiseman—K09TG, State of Alaska.**
Technical Facilities: 10-w TPO, 0.055-kw ERP, 20-ft. above ground, 1120-ft. above sea level, lat. 67° 24' 40", long. 150° 06' 32".
Transmitter: Wiseman High School.
Equipment: Television Technology transmitter; Scala antenna.
Ownership: State of Alaska.

Womans Bay—K02ME, State of Alaska.
Technical Facilities: 10-w TPO, 0.043-kw ERP, 20-ft. above ground, 100-ft. above sea level, lat. 57° 43' 23", long. 152° 31' 08".
Transmitter: Nyman Peninsula, Kodiak Coast Guard Station.
Equipment: Television Technology transmitter; Scala antenna.
Ownership: State of Alaska.

Wrangell—K21AF, State of Alaska.
Technical Facilities: 100-w TPO, 0.69-kw ERP, 135-ft. above ground, 144-ft. above sea level, lat. 56° 27' 14", long. 132° 22' 54".
Transmitter: Wrangell Cemetery, Wrangell.
Equipment: Emcee transmitter; Scala antenna.
Ownership: State of Alaska.

Yakutat—K09UA, State of Alaska.
Technical Facilities: 10-w TPO, 0.0514-kw ERP, 20-ft. above ground, 65-ft. above sea level, lat. 59° 32' 00", long. 144° 10' 00".
Transmitter: Alascom Earth Station.
Equipment: Television Technology transmitter; Scala antenna.
Ownership: State of Alaska.

Arizona

Bullhead City—K18CB, Howard F. Roycroft. Phone: 202-637-6525.
Technical Facilities: 100-w TPO, 2.54-kw ERP, 66-ft. above ground, 488-ft. above sea level, lat. 35° 14' 50", long. 114° 44' 35".
Requests CP for change to 43-ft. above ground, 485-ft. above sea level. BPTT-910426JL.
Transmitter: 11.8-mi. NW of Bullhead City.
Ownership: Howard F. Roycroft.
Note: Operating as a translator.

Bullhead City—K20CZ, Trinity Bcstg. Network Inc. Phone: 714-832-2950.
Technical Facilities: 1000-w TPO, 8.7-kw ERP, 187-ft. above ground, 4951-ft. above sea level, lat. 35° 14' 56", long. 114° 44' 37".
Transmitter: KFLG(FM) Tower, atop Christmas Tree Pass near Laughlin, NV.
Ownership: Trinity Broadcasting Network Inc.

***Bullhead City—K24DK, MW TV Inc.**
Technical Facilities: 1000-w TPO, 7.2-kw ERP, 39-ft. above ground, 4419-ft. above sea level, lat. 35° 01' 58", long. 114° 21' 57".
Transmitter: BLM site on Oatman Peak in Black Mountains, 21.7-mi. SW of Kingman.
Ownership: M.W. TV Inc.

Bullhead City—K26AQ, Tri-State Bcstg. Inc. Phone: 702-791-3432. Fax: 702-791-5828.
Technical Facilities: 1.74-kw ERP, lat. 35° 05' 47", long. 114° 34' 04".
Began Operation: October 1, 1987.
Ownership: Tri-State Broadcasting Inc.
Planned satellite programming: Main Street TV.
Advertising: Yes. Rates: \$75.00/30 Sec.; \$500.00/Hour.

Bullhead City—K34DK, Patrick Salis.
Technical Facilities: 100-w TPO, 2.66-kw ERP, 79-ft. above ground, 4892-ft. above sea level, lat. 35° 14' 58", long. 114° 44' 34".
Transmitter: Christmas Tree Mountain, 11-mi. WNW of Davis Dam, Laughlin NV.
Ownership: Patrick Salis.

***Bullhead City—K38CG, Robert H. Gray.**
Technical Facilities: 100-w TPO, 0.528-kw ERP, 43-ft. above ground, 3645-ft. above sea level, lat. 35° 02' 09", long. 114° 22' 14".
Transmitter: 12-mi. SE of Bullhead City.
Ownership: Robert H. Gray.

***Bullhead City—K43EB, MW TV Inc.**
Technical Facilities: 480-w TPO, 3.6-kw ERP, 4406-ft. above sea level, lat. 35° 01' 58", long. 114° 21' 57".

Transmitter: BLM site at Oatman Peak in Black Mountains, 56-mi. SW of Kingman.
Ownership: MWTV Inc.

***Bullhead City—K49DR, MW TV Inc.**
Technical Facilities: 180-w TPO, 0.73-kw ERP, 4406-ft. above sea level, lat. 35° 01' 58", long. 114° 21' 57".
Transmitter: BLM site at Oatman Peak in Black Mountains, 22-mi. SW of Kingman.
Ownership: M.W. TV Inc.

Bullhead City & Laughlin, NV—K59EX, Peoples Communications.
Technical Facilities: 100-w TPO, 1.31-kw ERP, 4872-ft. above sea level, lat. 35° 14' 58", long. 114° 44' 34".
Transmitter: Christmas Tree Mountain, 10.5-mi. WNW of Dan's Dam.
Ownership: People's Communications.

***Bullhead City & Laughlin, NV—K65FI, Richard D. Tatham. Phone: 602-855-3246.**
Technical Facilities: 100-w TPO, 1.2-kw ERP, 27-ft. above ground, 4826-ft. above sea level, lat. 35° 14' 48", long. 114° 44' 32".
Transmitter: BLM Electronic site, Spirit Mountain, NW of Laughlin, NV.
Ownership: Richard D. Tatham.

Camp Verde—K18DD, Central State Communications.
Technical Facilities: 100-w TPO, 12.6-kw ERP, 92-ft. above ground, 7733-ft. above sea level, lat. 34° 41' 14", long. 112° 07' 00".
Transmitter: Mingus Mountain electronic site, Camp Verde.
Ownership: Central States Communications.

Chino—K51AV, Navajo Nation. Phone: 602-724-3311.
Studio: Telecommunications Dept., Tsaile, AZ 86556.
Technical Facilities: 0.58-kw ERP, lat. 36° 21' 15", long. 109° 49' 45".
Equipment: Television Technology transmitter; Andrew antenna.
Satellite earth stations: 4 in operation; Scientific-Atlanta, 5-meter.
Began Operation: January 1, 1987.
Ownership: Navajo Community College.
Satellite programming: Commercial Sports Network.
Advertising: No.
Personnel: Curtis Sweet, General Manager.

Cottonwood—K44CN, Scripps Howard Bcstg. Co. Phone: 602-243-4151.
Technical Facilities: 1000-w TPO, 21.385-kw ERP, 49-ft. above ground, 7703-ft. above sea level, lat. 34° 41' 12", long. 112° 07' 00".
Transmitter: Mingus Mountain.
Ownership: Scripps Howard Broadcasting Co.
Note: Operating as a translator.

Duncan—K17CM, Gospel Light Bcstg. Inc. Phone: 602-428-0965.
Technical Facilities: 100-w TPO, 2.3-kw ERP, 39-ft. above ground, 6575-ft. above sea level, lat. 32° 53' 14", long. 109° 18' 49".
Transmitter: Guthrie Peak, 17-mi. NW of Duncan.
Ownership: Gospel Light Broadcasting Inc.

Duncan—K33DA, Southern Greenlee County TV Assn. Inc.
Technical Facilities: 50-w TPO, 2.28-kw ERP, 39-ft. above ground, 6575-ft. above sea level, lat. 32° 53' 14", long. 109° 18' 49".

Transmitter: Guthrie Peak, 17-mi. NW of Duncan.
Ownership: Southern Greenlee County TV Assn. Inc.

Duncan—K35CP, Southern Greenlee County TV Assn. Inc.
Technical Facilities: 50-w TPO, 2.28-kw ERP, 39-ft. above ground, 6575-ft. above sea level, lat. 32° 53' 14", long. 109° 18' 49".
Transmitter: Guthrie Peak, 16.9-mi. NW of Duncan.
Ownership: Southern Greenlee County TV Assn. Inc.

Duncan—K39CM, Southern Greenlee County TV Assn. Inc.
Technical Facilities: 50-w TPO, 2.28-kw ERP, 39-ft. above ground, 6575-ft. above sea level, lat. 32° 53' 14", long. 109° 18' 49".
Transmitter: Guthrie Peak, 17-mi. NW of Duncan.
Ownership: Southern Greenlee County TV Assn. Inc.

Duncan—K41CV, Southern Greenlee County TV Assn. Inc.
Technical Facilities: 100-w TPO, 2.28-kw ERP, 39-ft. above ground, 6575-ft. above sea level, lat. 32° 53' 14", long. 109° 18' 49".
Transmitter: Guthrie Peak, 17-mi. NW of Duncan.
Ownership: Southern Greenlee County TV Assn. Inc.

Flagstaff—K62BA, Trinity Bcstg. of Arizona Inc. Phone: 714-832-2950.
Technical Facilities: 100-w TPO, 9.6-kw ERP, 95-ft. above ground, 9270-ft. above sea level, lat. 35° 14' 28", long. 111° 36' 35".
Requests CP for change to 1000-w TPO. BPTTL-870702TT.
Transmitter: Mount Elden communications site, 2-mi. N of Flagstaff.
Began Operation: June 17, 1980.
Ownership: Trinity Broadcasting Network Inc.
Satellite programming: Trinity Bcstg. Network.
Note: Operating as a translator.

***Flagstaff & Doney Park—K06MJ, J. Christian Damon. Phone: 602-774-5553. Fax: 602-282-4936.**
Technical Facilities: 20-w TPO, 0.114-kw ERP, 30-ft. above ground, 9296-ft. above sea level, lat. 35° 14' 26", long. 111° 35' 48".
Transmitter: Mount Elden Electronics site, 3.1-mi. NE of Flagstaff.
Equipment: Television Technology transmitter; Scala antenna.
Satellite earth stations: Winegard, 3.2-meter; ChannelMaster, 2.5-meter. Microdyne; Microwave Radio receivers.
Scheduled to begin operation: December 1, 1993.
Ownership: J. C. Damon.
Satellite programming: FamilyNet.
Represented (sales): American Broadcast and Cable Systems.
Represented (engineering): Signal Sciences.
Personnel: Chris Damon, General Manager; John Riddle, Chief Engineer.

Hilltop—K36AX, Group Seven Communications Inc. Phone: 602-855-9445.
Technical Facilities: 13.8-kw ERP, lat. 35° 11' 47", long. 114° 03' 14".
Requests CP for change to change city of license to Kingman & 59-ft. above ground, 8428-ft. above sea level, lat. 35° 04' 52", long. 113° 54' 12". Transmitter to Hayden Peak, SSE of Kingman. BPTTL-910502CL.
Transmitter: Radar Hill.

Low Power TV Stations—Arizona

Equipment: Television Technology transmitter; Bogner antenna.
Began Operation: January 1, 1988.
Ownership: Group VII Communications Ltd.
Personnel: Maurice W. Coburn, President.

***Kayenta—K54CR, Navajo Nation.**
Technical Facilities: 20-w TPO, 0.14-kw ERP, 56-ft. above ground, 8265-ft. above sea level, lat. 36° 39' 03", long. 110° 15' 51".
Transmitter: 4.7-mi. S of Kayenta.
Ownership: Navajo Nation.
Satellite programming: Commercial Sports Network.

***Kingman—K16CV, MW TV Inc.**
Technical Facilities: 1000-w TPO, 6.86-kw ERP, 7723-ft. above sea level, lat. 35° 06' 48", long. 113° 53' 00".
Transmitter: Getz park, SE of Kingman.
Ownership: M.W. TV Inc.

Lake Havasu City—K23BJ, Group Seven Communications Inc.
Technical Facilities: 1000-w TPO, 7.4-kw ERP, 78-ft. above ground, 1286-ft. above sea level, lat. 34° 36' 11", long. 114° 22' 14".
Requests CP for change to 98-ft. above ground, 4390-ft. above sea level, lat. 34° 32' 54", long. 114° 11' 37". Transmitter to Crossman Peak, ENE of Lake Havasu City. BPTTL-910502QM.
Transmitter: Goat Hill, 9.7-mi. N of Lake Havasu City.
Ownership: Group VII Communications Ltd.
Personnel: Maurice W. Coburn, President.

Lake Havasu City—K25AL, Lake Havasu Christian Television. Phone: 602-855-4818. Fax: 602-453-2588.
Technical Facilities: 1.28-kw ERP, 80-ft. above ground, 500-ft. above sea level, lat. 34° 29' 28", long. 114° 19' 44".
Transmitter: 510 N. Acoma Blvd., Lake Havasu City.
Equipment: Television Technology transmitter; Scala antenna.
Satellite earth station: DX Engineering; Jerrold; Microtek receivers.
Began Operation: June 4, 1985.
Ownership: Lake Havasu Christian TV.
Satellite programming: Trinity Bcstg. Network.
Advertising: Yes. Rates: \$28.00/30 Sec.; \$50.00/Min.
Personnel: Richard D. Tatham, Station Manager.

***Lake Havasu City—K27EC, Lake Havasu Christian Television.**
Technical Facilities: 100-w TPO, 1.3-kw ERP, 1286-ft. above sea level, lat. 34° 36' 11", long. 114° 22' 14".
Transmitter: BLM Electronics site near State Hwy. 95, N of Lake Havasu City.
Ownership: Lake Havasu Christian TV.

Lake Havasu City—K32CM, Dennis Macey.
Technical Facilities: 31.2-w TPO, 1000-kw ERP, 59-ft. above ground, 134-ft. above sea level, lat. 34° 38' 08", long. 114° 22' 13".
Transmitter: Goat Mountain, 9-mi. N of Lake Havasu City.
Ownership: Dennis Macey.

***Lake Havasu City—K39DR, MW TV Inc.**
Technical Facilities: 1000-w TPO, 7.8-kw ERP, 4701-ft. above sea level, lat. 34° 33' 06", long. 114° 11' 37".
Transmitter: Crossman Peak, NE of city.
Ownership: M.W. TV Inc.

***Lake Havasu City—K41DN, MW TV Inc.**
Technical Facilities: 570-w TPO, 4.4-kw ERP, 4701-ft. above sea level, lat. 34° 33' 06", long. 114° 11' 37".
Transmitter: Crossman Peak, NE of city.
Ownership: M.W. TV Inc.

Lake Havasu City—K45AJ, TV-45. Phone: 602-855-2533. Fax: 602-855-2533.
Technical Facilities: 100-w TPO, 1.184-kw ERP, 223-ft. above ground, 773-ft. above sea level, lat. 34° 29' 41", long. 114° 20' 59".
Transmitter: 1720 Acoma Blvd., Lake Havasu City.
Equipment: Acrodyne transmitter; Bogner antenna.
Began Operation: December 1, 1984.
Ownership: Jeffrey W. Holmes.
Satellite programming: Hospitality Channel.
Advertising: Yes.
Represented (legal): Arent, Fox, Kintner, Plotkin & Kahn.
Personnel: Wayne R. Holmes, General Manager.

***Mesa—K63CR, International Broadcast Consultants.**
Technical Facilities: 2.46-kw ERP, lat. 33° 26' 42", long. 111° 37' 16".
Ownership: International Broadcast Consultants Inc.

Parker—K02MT, Hale Communications Inc. Phone: 602-669-6464.
Studio: 912 Joshua, Parker, AZ 85344.
Technical Facilities: 5.5-w TPO, 0.06-kw ERP, 1000-ft. above ground, 1665-ft. above sea level, lat. 34° 07' 22", long. 114° 12' 40".
Transmitter: Black Peak, 4.3-mi. SE of Parker.
Satellite earth stations: Scientific-Atlanta; Winegard. Winegard receivers.
Began Operation: January 1, 1986.
Ownership: Hale Communications Inc.
Multichannel TV Sound: Stereo only.
Satellite programming: ABC.
Advertising: Yes. Rates: \$14.10/30 Sec.; \$14.25/Min.
Represented (engineering): Courtright Engineering.
Represented (legal): Arent, Fox, Kintner, Plotkin & Kahn.
Personnel: Gerald M. Hale, General Manager; Deborah Hale, General Sales Manager; Margaret Hale, Office Manager & Promotion Director.

***Payson—K22EI, Steven D. Bingham.** Phone: 602-474-1849.
Technical Facilities: 100-w TPO, 0.4-kw ERP, 23-ft. above ground; 5019-ft. above sea level, lat. 34° 15' 15", long. 111° 19' 40".
Transmitter: 500 W. Sherwood Dr.
Ownership: Steven D. Bingham.

***Payson—K28DT, Central States Communications.**
Technical Facilities: 98-w TPO, 1.1-kw ERP, 6640-ft. above sea level, lat. 34° 17' 17", long. 111° 11' 30".
Transmitter: Diamonds Point Electronic Site, Tonto National Forest.
Ownership: Central States Communications.

***Phoenix—K19DD, Jeff Jacobsen.**
Technical Facilities: 100-w TPO, 1.564-kw ERP, 689-ft. above sea level, lat. 33° 29' 36", long. 111° 38' 26".
Requests modification of CP to change city of license to Scottsdale & 1000-w TPO, 10.08-kw ERP. BPTTL-930402P5.
Transmitter: Usery Mountain, 4227 N. 88th St., Mesa.
Ownership: Jeff Jacobsen.

Phoenix—K25DM, Broadcasting Systems Inc. Phone: 602-581-2511. Fax: 602-582-8229.

Studio: One W. Lone Cactus Dr., Phoenix, AZ 85027.
Technical Facilities: 1000-w TPO, 4.5-kw ERP, 85-ft. above ground, 2214-ft. above sea level, lat. 33° 35' 38", long. 112° 05' 10".
Requests CP for change to 9.8-kw ERP. BPTTL-930402ZD.
Transmitter: Shaw Butte, East Hill, Phoenix.
Equipment: ITS transmitter; Bogner antenna.
Satellite earth stations: Microdyne, 5-meter; Harris, 5-meter. receivers.
Began Operation: October 1, 1990.
Ownership: Broadcasting Systems Inc.
Advertising: Yes. Rates: \$90.00/30 Sec.; \$250.00/Min. Infomercials \$350.00-\$600.00.
Represented (legal): Arent, Fox, Kintner, Plotkin & Kahn.
Personnel: Charlene Weh, General Manager; Kenneth Casey, President & Chief Engineer; Tom McGill, Sales Manager; George Potter, Station Manager.

Phoenix—K27AN, KUSK Inc.
Studio: 3211 Tower Rd., Prescott, AZ 86301.
Technical Facilities: 1000-w TPO, 22.28-kw ERP, 112-ft. above ground, 2723-ft. above sea level, lat. 33° 20' 00", long. 112° 03' 46".
Transmitter: South Mountain, 9-mi. S of downtown Phoenix.
Equipment: Television Technology transmitter; Bogner antenna.
Began Operation: March 1, 1986.
Ownership: KUSK Inc.
Satellite programming: Commercial Sports Network; Main Street TV.
Advertising: Yes. Rates: \$175.00/30 Sec.; \$250.00/Min.; \$1000/Hour.
Represented (engineering): Hammett & Edison.
Personnel: Richard C. Howe, Vice President & General Manager.
Note: Operating as a translator.

***Phoenix—K31DI, Raul Infante Jr.** Phone: 813-576-5155.
Technical Facilities: 2000-w TPO, 60.5-kw ERP, 351-ft. above ground, 1499-ft. above sea level, lat. 33° 36' 05", long. 112° 17' 31".
Transmitter: 10822 Oakmont St., Sun City.
Ownership: Raul Infante Jr.

Phoenix—K39BI, Arizona Christian Television System Inc. Phone: 602-264-3939.
Studio: 5757 N. Central Ave., Phoenix, AZ 85012.

Technical Facilities: 1000-w TPO, 24.6-kw ERP, 80-ft. above ground, 2756-ft. above sea level, lat. 33° 20' 01", long. 112° 03' 45".
Transmitter: South Mountain, 7.5-mi. S of Phoenix.
Equipment: Television Technology transmitter; Bogner antenna.
Satellite earth station Scientific-Atlanta. receivers.
Began Operation: June 7, 1987.
Ownership: Arizona Christian Television System Inc.
Advertising: Yes.
Represented (engineering): Alan Willas.
Represented (legal): May & Dunne.
Personnel: Rick Hooton, President & General Manager.

***Phoenix—K49DF, Jeff Jacobsen.**
Technical Facilities: 1000-w TPO, 174.8-kw ERP, 4034-ft. above sea level, lat. 33° 34' 09", long. 112° 33' 33".

Transmitter: White Tank Mountains, W of Phoenix.
Ownership: Jeff Jacobsen.

***Phoenix—K51EI, Community Service Television Co.**
Technical Facilities: 100-w TPO, 2.63-kw ERP, 125-ft. above ground, 2740-ft. above sea level, lat. 33° 19' 57", long. 112° 03' 53".
Transmitter: 8.3-mi. S of Phoenix.
Ownership: Community Service TV Co.

***Phoenix—K56FF, Simon Inc.**
Technical Facilities: 100-w TPO, 1.41-kw ERP, 2608-ft. above sea level, lat. 33° 29' 30", long. 111° 38' 22".
Transmitter: N of Main St., Mesa.
Ownership: Simon Inc.

Phoenix—K58DV, Atrium Bcstg. Co.
Technical Facilities: 316-w TPO, 2.18-kw ERP, 43-ft. above ground, 2697-ft. above sea level, lat. 33° 20' 00", long. 112° 03' 45".
Transmitter: South Mountain Park, Site 8, 10660 S. Central Ave.
Ownership: Atrium Bcstg. Co.

Phoenix—K64DR, Hispanic Bcstrs. of Arizona Inc. Phone: 602-470-0507. Fax: 602-470-0810.
Studio: 5401 S. 39th St., Suite One, Phoenix, AZ 85040.

Technical Facilities: 694-w TPO, 18.4-kw ERP, 292-ft. above ground, 3028-ft. above sea level, lat. 33° 20' 02", long. 112° 03' 42".
Requests CP for change to 708-w TPO, 188-ft. above ground, 2829-ft. above sea level. BPTTL-930729IG.
Transmitter: South Mountain, 3-mi. SE of intersection of Central Ave. & Dobbins Rd.
Began Operation: November 1, 1990.
Ownership: Hispanic Broadcasters of Arizona Inc.
Represented (legal): Baraff, Koerner, Olender & Hochberg, P.C.
Personnel: Jay S. Zucker, President & General Manager; Patty Ruiz, General Sales Manager.

Phoenix—K67FE, Polar Bcstg. of Arizona Inc. Phone: 602-860-6373. Fax: 602-860-6352.
Technical Facilities: 730-w TPO, 6.56-kw ERP, 98-ft. above ground, 2746-ft. above sea level, lat. 33° 20' 00", long. 112° 03' 45".
Transmitter: South Mountain, Site 51, 7-mi. S of Phoenix.
Ownership: Polar Broadcasting of Arizona Inc.
Satellite programming: Galavision.

***Phoenix—K69GK, Harold L. Trumbly.**
Technical Facilities: 500-w TPO, 1.62-kw ERP, 98-ft. above ground, 2769-ft. above sea level, lat. 33° 19' 58", long. 112° 03' 48".
Transmitter: South Mountain, 7-mi. S of Phoenix.
Ownership: Harold L. Trumbly.

Prescott—K14HC, United Television Inc. Phone: 310-854-0426. Fax: 310-659-8121.
Technical Facilities: 1.55-kw ERP, lat. 34° 32' 27", long. 112° 25' 40".
Began Operation: July 26, 1990.
Ownership: United Television Inc.
Note: Operating as a translator.

***Prescott—K20EJ, Ward M. Wheaton.** Phone: 602-944-7063.
Technical Facilities: 100-w TPO, 1.518-kw ERP, 90-ft. above ground, 6235-ft. above

sea level, lat. 34° 32' 24", long. 112° 25' 41".
 Transmitter: Badger Mountain.
 Ownership: Ward M. Wheaton.

Quartzsite—K43CA, Trinity Bcstg. Network Inc. Phone: 714-832-2950.

Technical Facilities: 20-w TPD, 0.222-kw ERP, 89-ft. above ground, 965-ft. above sea level, lat. 33° 04' 03", long. 114° 20' 30".

Holds CP for change to 100-w TPD, 0.86-kw ERP, 30-ft. above ground, 3346-ft. above sea level, lat. 33° 34' 12", long. 114° 20' 56". Transmitter to atop Cunningham Mountain, near Quartzsite. BPTTL-920214MN.

Requests modification of CP to change city of license to Twentynine Palms, CA & to Ch. 38, 1.2-kw ERP, 4196-ft. above sea level, lat. 34° 04' 32", long. 115° 57' 18". Transmitter to 5.7-mi. SW of Base Line St. & Utah Trail, near Twentynine Palms. BMTTL-930402E3.

Transmitter: Intersection of U.S. Hwys. 95 & I-10, Quartzsite.
 Ownership: Trinity Broadcasting Network Inc.

Rock Point—K56CC, Rock Point School Inc. Phone: 602-659-4221. Fax: 602-659-4235.

Technical Facilities: 0.035-kw ERP, lat. 36° 43' 01", long. 109° 37' 15".
 Began Operation: March 1, 1987.
 Ownership: Rock Point School Inc.

***Shonto**—K40BZ, Gospel Overseas Television Network Inc.

Technical Facilities: 100-w TPO, 1.1-kw ERP, 99-ft. above ground, 7041-ft. above sea level, lat. 36° 37' 20", long. 110° 34' 30".

Transmitter: White Post, 5-mi. E of Shonto.
 Ownership: Gospel Overseas Television Network Inc.
 Satellite programming: Trinity Bcstg. Network.

***Shonto & Tonalea**—K38CX, Trinity Bcstg. Network Inc.

Technical Facilities: 100-w TPO, 1.1-kw ERP, 417-ft. above ground, 7628-ft. above sea level, lat. 36° 32' 38", long. 110° 29' 44".

Requests modification of CP for change to 1.2-kw ERP, 7037-ft. above sea level, lat. 36° 37' 18", long. 110° 34' 36". Transmitter to White Post Church property, near Shonto.
 Transmitter: Rd. 41, 1-mi. S of intersection of Hwys. 160 & 564.
 Satellite earth stations: Scientific-Atlanta, 3.2-meter.

Ownership: Trinity Broadcasting Network Inc.
 Satellite programming: Trinity Bcstg. Network.

Sierra Vista—K33CG, Richard Richards.

Technical Facilities: 37-w TPD, 0.001-kw ERP, 72-ft. above ground, 7231-ft. above sea level, lat. 31° 28' 58", long. 109° 57' 29".
 Transmitter: Atop Mule Mountain.
 Ownership: Richard Richards.

Tsaile—K40AP, Navajo Nation. Phone: 602-724-3311.

Technical Facilities: 0.235-kw ERP, lat. 36° 17' 13", long. 109° 11' 16".
 Began Operation: March 1, 1987.
 Ownership: Navajo Nation.

Satellite programming: Commercial Sports Network.
 Personnel: Curtis Sweet, Director.

Tucson—K14HR, Hispanic Bcstrs. of Tucson. Phone: 602-322-6888. Fax: 602-881-7926.

Studio: 2828 N. Country Club, Tucson, AZ 85716.

Technical Facilities: 934-w TPO, 9.99-kw ERP, 174-ft. above ground, 8665-ft. above sea level, lat. 32° 24' 54", long. 110° 42' 56".
 Transmitter: Mount Bigelow, Coronado National Forest, S.G. Communication site.

Satellite earth stations: Scientific-Atlanta, 4.5-meter; Miralite, 3.7-meter.; Scientific-Atlanta receivers.

Began Operation: March 1, 1989.
 Ownership: Hispanic Broadcasters of Arizona Inc.

Represented (legal): Baraff, Koerner, Olender & Hochberg, P.C.

Personnel: Jay S. Zucker, President & General Manager; Patty Ruiz, General Sales Manager.

Tucson—K21CX, Silver King Communications Inc.

Technical Facilities: 800-w TPO, 10-kw ERP, 180-ft. above ground, 8658-ft. above sea level, lat. 32° 24' 54", long. 110° 42' 56".
 Transmitter: Mount Bigelow electronic site, 22-mi. N of intersection of I-10 & I-19.
 Ownership: Silver King Communications Inc.

***Tucson**—K23CD, Mountain States Bcstg. Inc. Phone: 602-770-1123.

Technical Facilities: 1000-w TPD, 0.18-kw ERP, 85-ft. above ground, 8615-ft. above sea level, lat. 32° 24' 55", long. 110° 42' 54".

Transmitter: Mount Bigelow electronic site.
 Ownership: Mountain States Bcstg. Inc.
 Note: Operating as a translator.

***Tucson**—K25EA, Ponyland Bcstg. Co.

Technical Facilities: 995-w TPO, 9.97-kw ERP, 171-ft. above ground, 8665-ft. above sea level, lat. 32° 24' 54", long. 110° 42' 56".
 Transmitter: Mount Bigelow, Pima County.
 Ownership: Ponyland Bcstg. Co.

***Tucson**—K31CK, Ponyland Bcstg. Co. Phone: 213-469-5656. Fax: 213-469-2193.

Technical Facilities: 1000-w TPO, 9.97-kw ERP, 171-ft. above ground, 8665-ft. above sea level, lat. 32° 24' 54", long. 110° 42' 56".

Transmitter: Mount Bigelow, near Tucson.
 Ownership: Ponyland Bcstg. Co.
 Satellite programming: The Box.

Represented (engineering): Venture Technologies Group Inc.
 Represented (legal): Kaye, Scholer, Fierman, Hays & Handler.

***Tucson**—K43CW, Polar Bcstg. of Arizona Inc. Phone: 602-797-1008.

Technical Facilities: 1000-w TPO, 10-kw ERP, 33-ft. above ground, 8570-ft. above sea level, lat. 32° 24' 55", long. 110° 42' 52".

Transmitter: Mount Bigelow electronic site, 22-mi. N of I-10 & I-19.
 Ownership: Polar Broadcasting of Arizona Inc.

Tucson—K57BD, Trinity Bcstg. Network Inc.

Technical Facilities: 100-w TPO, 1.3-kw ERP, 200-ft. above ground, 4421-ft. above sea level, lat. 32° 14' 55", long. 110° 06' 57".
 Transmitter: Tucson Mountains.
 Began Operation: June 30, 1981.

Ownership: Trinity Broadcasting Network Inc.
 Satellite programming: Trinity Bcstg. Network.
 Note: Operating as a translator.

***Tucson**—K62EK, Community Service Television Co.

Technical Facilities: 95-w TPD, 1-kw ERP, 256-ft. above ground, 2638-ft. above sea level, lat. 32° 13' 21", long. 110° 58' 15".
 Transmitter: 33 N. Stone Ave.
 Ownership: Community Service TV Co.

***Tucson**—K65FD, E & M Development Co.

Technical Facilities: 33.5-w TPO, 1-kw ERP, 4478-ft. above sea level, lat. 32° 14' 57", long. 111° 06' 56".
 Transmitter: Tucson Mountains, 1.2-mi. NW of Trails End Rd.
 Ownership: E & M Development Co.

***Tucson**—K66EL, Residential Entertainment Inc.

Technical Facilities: 100-w TPO, 0.995-kw ERP, 2647-ft. above sea level, lat. 32° 13' 20", long. 110° 58' 13".
 Transmitter: Home Federal Tower, 32 N. Stone Ave.
 Ownership: Residential Entertainment Inc.

Window Rock—K44BB, Navajo Natlon. Phone: 602-724-3311.

Technical Facilities: 4-kw ERP, lat. 35° 33' 36", long. 109° 06' 30".

Transmitter: Window Rock, AZ.
 Began Operation: September 1, 1986.
 Ownership: Navajo Community College.
 Satellite programming: Commercial Sports Network.
 Note: Operating as a translator.

Arkansas

***Arkadelphia**—K14ID, Henderson State U.

Technical Facilities: 735-w TPO, 8-kw ERP, 118-ft. above ground, 302-ft. above sea level, lat. 34° 06' 39", long. 93° 03' 01".
 Transmitter: 0.8-mi. S of Arkadelphia.
 Ownership: Henderson State U.

Batesville—K12MY, Community Management Services Inc.

Technical Facilities: 10-w TPO, 0.094-kw ERP, 188-ft. above ground, 450-ft. above sea level, lat. 35° 45' 39", long. 91° 38' 16".
 Transmitter: KBTA(AM) site, Batesville.
 Ownership: Community Management Services Inc.

Advertising: Planned.
 Personnel: Joe M. Biard, General Manager.

***Batesville**—K30EC, Barry N. Ferguson.

Technical Facilities: 100-w TPO, 1.224-kw ERP, 1069-ft. above sea level, lat. 35° 53' 26", long. 91° 44' 01".
 Transmitter: 1.5-mi. NE of Cushman.
 Ownership: Barry N. Ferguson.

***Batesville**—K40DS, Gordon C. Leedy.

Technical Facilities: 100-w TPO, 1.224-kw ERP, 1070-ft. above sea level, lat. 35° 53' 26", long. 91° 44' 00".
 Transmitter: 1.5-mi. NE of Cushman.
 Ownership: Gordon C. Leedy.

***Batesville**—K44DS, Horace F. & Alma K.G.S. Sharrocks.

Technical Facilities: 100-w TPO, 1.224-kw ERP, 1079-ft. above sea level, lat. 35° 53' 26", long. 91° 44' 01".
 Transmitter: 1.5-mi. NE of Cushman.
 Ownership: Horace F. & Alma K.G.S. Sharrocks.

***Batesville**—K57FV, Donald D. Lofdah Trust.

Technical Facilities: 100-w TPO, 1.224-kw ERP, 1070-ft. above sea level, lat. 35° 53' 26", long. 91° 44' 00".
 Transmitter: 1.5-mi. NE of Cushman.
 Ownership: Donald D. Lofdah Trust.

***Batesville**—K59FB, Kenneth L. Austin.

Technical Facilities: 100-w TPO, 1.22-kw ERP, 1070-ft. above sea level, lat. 35° 53' 26", long. 91° 44' 01".
 Transmitter: NE of Cushman.
 Ownership: Kenneth L. Austin.

***Batesville**—K61FP, Charles O. Keen.

Technical Facilities: 100-w TPO, 1.224-kw ERP, 1070-ft. above sea level, lat. 35° 53' 26", long. 91° 44' 00".
 Transmitter: 1.5-mi. NE of Cushman.
 Ownership: Charles O. Keen.

***Batesville**—K65FN, Jerry D. Foreman.

Technical Facilities: 100-w TPO, 1.224-kw ERP, 1070-ft. above sea level, lat. 35° 53' 26", long. 91° 44' 00".
 Transmitter: 1.5-mi. NE of Cushman.
 Ownership: Jerry D. Foreman.

***Batesville**—K69GT, John D. Davies.

Technical Facilities: 100-w TPO, 1.22-kw ERP, 1069-ft. above sea level, lat. 35° 53' 26", long. 91° 44' 01".
 Transmitter: NE of Cushman.
 Ownership: John D. Davies.

***Bentonville**—K14IT, Pharis Bcstg. Inc. Phone: 501-785-4844.

Technical Facilities: 1000-w TPD, 13.4-kw ERP, 302-ft. above ground, 1562-ft. above sea level, lat. 36° 23' 37", long. 94° 10' 57".
 Transmitter: Approx. 2.05-mi. NE of Bentonville, off U.S. 71 by-pass.
 Ownership: Pharis Bcstg. Inc.

Bentonville—K67EO, The Times South-west Bcstg. Inc. Phone: 501-783-3131, ext. 255.

Technical Facilities: 1000-w TPO, 14-kw ERP, 338-ft. above ground, 1578-ft. above sea level, lat. 36° 23' 36", long. 94° 10' 53".
 Transmitter: 0.8-mi. E of J St., 0.74-mi. N of Bentonville boundary.

Equipment: Acrodyn transmitter, Bogner antenna.

Began Operation: August 1, 1989.
 Ownership: The New York Times Co.
 Represented (engineering): Jules Cohen & Associates

Note: Operating as a translator.

De Queen—K08KF, Communications Dynamics.

Technical Facilities: 0.12-kw ERP, lat. 34° 02' 48", long. 94° 21' 40".
 Ownership: Communications Dynamics.

El Dorado—K48EP, Malcolm C. Cook Sr.

Technical Facilities: 100-w TPD, 0.738-kw ERP, 522-ft. above ground, 702-ft. above sea level, lat. 33° 16' 19", long. 92° 42' 12".
 Transmitter: Hwy. 335, 5.5-mi. N of Hwy. 82.
 Ownership: Malcolm C. Cook Sr.

***Eureka Springs**—K18EG, Christians Incorporated for Christ. Phone: 417-334-7040.

Technical Facilities: 1000-w TPO, 10.9-kw ERP, 183-ft. above ground, 1676-ft. above sea level, lat. 36° 23' 35", long. 93° 43' 38".

Low Power TV Stations—Arkansas

Transmitter: Side of existing tower, 0.6-mi. NE of intersection of State Rte. 23 & U.S. Rte. 62.

Ownership: Christians Incorporated for Christ Inc.

Fayetteville—K42BS, Trinity Bcstg. Network Inc.

Technical Facilities: 1000-w TPO, 18.3-kw ERP, 135-ft. above ground, 1978-ft. above sea level, lat. 36° 01' 08", long. 94° 13' 12".

Transmitter: Side of proposed tower within antenna farm atop Kessler Mountain, near Fayetteville.

Began Operation: September 23, 1987.

Ownership: Trinity Broadcasting Network Inc.

Satellite programming: Trinity Bcstg. Network.

Note: Operating as a translator.

Fayetteville—K62DQ, The Times South-west Bcstg. Inc. Phone: 501-783-3131.

Technical Facilities: 880-w TPO, 15.2-kw ERP, 387-ft. above ground, 1736-ft. above sea level, lat. 36° 08' 50", long. 94° 11' 14".

Transmitter: 2.6-mi. along a bearing of 137° from intersection of State Rtes. 68 & 112.

Equipment: Television Technology transmitter; Antenna Technology antenna.

Began Operation: July 1, 1990.

Ownership: The New York Times Co.

Represented (engineering): Jules Cohen & Associates.

Note: Operating as a translator.

Fort Smith—K27DI, Trinity Bcstg. Network Inc.

Technical Facilities: 1000-w TPO, 30.4-kw ERP, 236-ft. above ground, 981-ft. above sea level, lat. 35° 26' 50", long. 94° 21' 53".

Transmitter: Mount Vista, Watertank Rd., Van Buren.

Began Operation: November 1, 1991.

Ownership: Trinity Broadcasting Network Inc.

Satellite programming: Trinity Bcstg. Network.

Fort Smith—K46BZ, Pharis Bcstg. Inc. Phone: 501-785-4600. Fax: 501-785-4844.

Studio: 523 Garrison Ave., Fort Smith, AR 72901.

Technical Facilities: 1000-w TPO, 20.8-kw ERP, 266-ft. above ground, 1056-ft. above sea level, lat. 35° 26' 50", long. 94° 21' 53".

Transmitter: Mount Vista, Watertank Rd., Van Buren.

Equipment: Television Technology transmitter; Bogner antenna.

Satellite earth stations: Paraclypse.

Began Operation: October 20, 1989.

Ownership: Pharis Bcstg. Inc.

Satellite programming: FamilyNet; Main Street TV.

Advertising: Yes. Rates: \$100.00/30 Sec.; \$175.00/Min.

Personnel: Bill Pharis, Sales; Don Patrick, Engineering; Eldon Coffman.

***Fort Smith—K63EG, Pharis Bcstg. Inc.**

Technical Facilities: 1000-w TPO, 23.9-kw ERP, 200-ft. above ground, 991-ft. above sea level, lat. 35° 26' 50", long. 94° 21' 53".

Requests modification of CP for change to 12.45-kw ERP, 269-ft. above ground, 2349-ft. above sea level, lat. 35° 47' 49", long. 94° 10' 04". Transmitter to Signal Hill, 2-mi. W of US Hwy. 71 & State Hwy. 74, Winslow.

BMP TTL-930329BL.

Transmitter: Mount Vista, Watertank Rd., Van Buren.

Ownership: Pharis Bcstg. Inc.

***Greenwood—K50CO, Pharis Bcstg. Inc.**
Technical Facilities: 1000-w TPO, 17.1-kw ERP, 298-ft. above ground, 1092-ft. above sea level, lat. 35° 09' 32", long. 94° 15' 09".
Transmitter: NE of Witcherville.
Ownership: Pharis Bcstg. Inc.

Harrison—K23DU, Christians Incorporated for Christ Inc. Phone: 417-334-7040. Fax: 417-334-2014.

Technical Facilities: 1000-w TPO, 2.39-kw ERP, 112-ft. above ground, 2080-ft. above sea level, lat. 36° 14' 34", long. 93° 13' 15".

Requests CP for change to Ch. 23, 1000-w TPO. BPTTL-930329BY.

Transmitter: Kennedy Mountain.

Equipment: TTC transmitter; Scala antenna.

Began Operation: November 4, 1987.

Ownership: Christians Incorporated for Christ Inc.

Satellite programming: Trinity Bcstg. Network.

Advertising: No.

Personnel: Keith O'Neill.

Note: Operating as a translator.

Jonesboro—K45AY, Jonesboro Television Assoc.

Studio: 401 W. Parker Rd., Jonesboro, AR.

Technical Facilities: 1000-w TPO, 5.25-kw ERP, 504-ft. above ground, 870-ft. above sea level, lat. 35° 47' 56", long. 90° 44' 31".

Began Operation: December 1, 1985.

Ownership: Impact TV Group Inc.

Advertising: Yes.

Personnel: R. H. Hildebrand, Station Manager.

***Little Rock—K13JUW, Jim C. Cowsert.** Phone: 501-753-5338.

Technical Facilities: 10-w TPO, 0.091-kw ERP, 49-ft. above ground, 640-ft. above sea level, lat. 34° 46' 26", long. 92° 21' 04".

Transmitter: 2311 Biscayne Dr.

Equipment: Emcee transmitter; Scala antenna.

Ownership: Jim C. Cowsert.

Planned satellite programming: Main Street TV.

Advertising: Yes.

Represented (engineering): Arthur K. Peters.

Represented (legal): Southmayd, Powell & Taylor.

Personnel: Jim Cowsert, General Manager; David Cowsert, General Sales Manager; Cal Dring, National Sales Manager; Joe Elder, Chief Engineer; Ted Biggs, News Director; Joe Maggard, Business Manager.

***Little Rock—K28DK, Jimmy Cowsert.**

Technical Facilities: 1000-w TPO, 13.2-kw ERP, 397-ft. above ground, 705-ft. above sea level, lat. 34° 44' 43", long. 92° 16' 30".

Requests modification of CP for change to 13.5-kw ERP, 880-ft. above sea level, lat. 34° 44' 88", long. 92° 16' 32". Transmitter to TCBY Bldg., 5th St. & Broadway.

BMP TTL-930401UL.

Transmitter: 4th St. & Broadway, Little Rock.

Ownership: Jim C. Cowsert.

Little Rock—K49CG, American Christian Television Systems. Phone: 817-737-3241.

Technical Facilities: 1000-w TPO, 5-kw ERP, 571-ft. above ground, 873-ft. above sea level, lat. 34° 44' 38", long. 92° 16' 32".

Transmitter: 425 W. Capitol St.

Ownership: American Christian Television System.

***Little Rock—K51EA, Joseph Alfred Smith.**

Technical Facilities: 2000-w TPO, 22.6-kw ERP, 699-ft. above ground, 1653-ft. above sea level, lat. 34° 47' 57", long. 92° 29' 29".

Transmitter: Shinnall Mountain, W of Little Rock.
Ownership: Joseph A. Smith.

***Little Rock—K55GE, Cyril H. Miller Jr.**

Technical Facilities: 1000-w TPO, 11.68-kw ERP, 545-ft. above sea level, lat. 34° 44' 43", long. 92° 16' 22".

Transmitter: Tower Bldg., 323 Center St.

Ownership: Cyril H. Miller Jr.

Little Rock—K59DH, Tally Television Corp.

Technical Facilities: 1000-w TPO, 6.2-kw ERP, 410-ft. above ground, 666-ft. above sea level, lat. 34° 45' 58", long. 92° 17' 38".

Transmitter: 2700 River Rd., North Little Rock.

Ownership: Tally Television Corp.

***Little Rock—K61FR, David Collins.**

Technical Facilities: 2000-w TPO, 32.4-kw ERP, 1654-ft. above sea level, lat. 34° 47' 57", long. 92° 29' 29".

Transmitter: Shinnall Mountain.

Ownership: David Collins.

***Little Rock—K67FQ, James D. Morgan.**

Technical Facilities: 2000-w TPO, 26.9-kw ERP, 899-ft. above ground, 1952-ft. above sea level, lat. 34° 47' 56", long. 92° 29' 44".

Transmitter: Shinnall Mountain, Pulaski County.

Ownership: James D. Morgan.

Pine Bluff—K65EK, Immanuel Bcstg. Corp. Phone: 501-536-2287.

Studio: 1801 W. 17th St., Pine Bluff, AR 71603.

Technical Facilities: 1000-w TPO, 16.4-kw ERP, 187-ft. above ground, 413-ft. above sea level, lat. 34° 12' 46", long. 92° 01' 14".

Transmitter: 1801 W. 17th St.

Equipment: Acrodyne transmitter; Bogner antenna.

Satellite earth stations: Winegard, 5-meter; Winegard, 3-meter. Scientific-Atlanta receivers.

Began Operation: January 2, 1990.

Ownership: TV 65.

Satellite programming: HomeNet (Secondary).

Planned satellite programming: FamilyNet.

Personnel: David Moore, President; Joe Smith, Production Manager.

Springdale—K20CT, Christians Incorporated for Christ. Phone: 417-334-7040. Fax: 417-334-2014.

Studio: 4900 W. Oaklawn Dr., Springdale, AR 72762.

Technical Facilities: 800-w TPO, 14.6-kw ERP, 148-ft. above ground, 1729-ft. above sea level, lat. 36° 12' 20", long. 94° 06' 06".

Transmitter: Fitzgerald Mountain.

Equipment: TTC transmitter; Andrews antenna.

Satellite earth stations: Scientific-Atlanta.

Ownership: Christians Incorporated for Christ Inc.

Personnel: Keith O'Neil, General Manager.

Texarkana—K35CS, Beech Street Communications Corp. Phone: 501-774-3500. Fax: 501-774-3600.

Technical Facilities: 1000-w TPO, 10.6-kw ERP, 404-ft. above ground, 715-ft. above sea level, lat. 33° 25' 48", long. 94° 05' 08".

Transmitter: 0.1-mi. NW of W. 7th St., Texarkana.

Equipment: ITS transmitter; Andrew antenna.

Began Operation: December 1, 1990.

Ownership: Beech Street Communications.

Advertising: Yes. Rates: \$10.00/30 Sec.

Personnel: Gary Underwood, Sales Manager.

California

***Arroyo Grande—K31CL, Erwin Scala Bcstg. Corp.** Phone: 805-489-0919.

Technical Facilities: 1000-w TPO, 7.8-kw ERP, 180-ft. above ground, 600-ft. above sea level, lat. 35° 03' 28", long. 120° 31' 46".

Transmitter: 1227 Pomeroy Rd., Arroyo Grande.

Scheduled to begin operation: December 1, 1993.

Ownership: Erwin Scala Bcstg. Corp.

Personnel: Cherie Erwin Scala, Station Manager; Marty Scala, Operations Manager.

Arroyo Grande—K66CY, Erwin Scala Bcstg. Corp. Phone: 805-489-0919.

Studio: 1263 Pomeroy Rd., Arroyo Grande, CA 93420.

Technical Facilities: 1000-w TPO, 9.01-kw ERP, 190-ft. above ground, 600-ft. above sea level, lat. 35° 03' 29", long. 120° 31' 46".

Transmitter: 1227 Pomeroy Rd.

Satellite earth stations: Jerrold, 4-meter.

Began Operation: December 1, 1989.

Ownership: Erwin Scala Bcstg. Corp.

Satellite programming: Main Street TV.

Advertising: Yes. Rates: \$25.00/30 Sec.

Represented (sales): Cherie Erwin Scala.

Represented (engineering): Marty Scala.

Represented (legal): Arent, Fox, Kintner, Plotkin & Kahn.

Personnel: Marty Scala, General Manager; Cherie Erwin Scala, Station Manager & Secretary.

Atwater—K57FD, Trinity Bcstg. Network Inc. Phone: 714-832-2950.

Technical Facilities: 1000-w TPO, 1-kw ERP, 354-ft. above ground, 719-ft. above sea level, lat. 37° 25' 34", long. 120° 26' 23".

Requests CP for change to 17.7-kw ERP. BPTTL-930329BY.

Transmitter: 23-mi. NNW of junction of Snelling & Hornitos Rds.

Began Operation: March 1, 1992.

Ownership: Trinity Broadcasting Network Inc.

Satellite programming: Trinity Bcstg. Network.

***Bakersfield—K040B, Eduardo Caballero & Rosa Maria Caballero-Stafford.** Phone: 212-697-4120. Fax: 212-697-9151.

Technical Facilities: 10-w TPO, 0.318-kw ERP, 200-ft. above ground, 3724-ft. above sea level, lat. 35° 26' 20", long. 118° 44' 23".

Transmitter: Mount Adelaide.

Ownership: Eduardo Caballero; Rosa Maria Caballero-Stafford.

Bakersfield—K33BY, Southwest Bcstg. Co. Inc.

Technical Facilities: 2000-w TPO, 40.4-kw ERP, 220-ft. above ground, 1020-ft. above sea level, lat. 35° 16' 52", long. 119° 04' 41".

Transmitter: 8101 Ashe Rd.

Began Operation: August 24, 1993.

Ownership: Southwest Bcstg. Co. Inc.

Bakersfield—K58DJ, Park Place Bcstg. Co. Inc. Phone: 408-354-6066. Fax: 408-354-7857.

Technical Facilities: 1000-w TPO, 25-kw ERP, 69-ft. above ground, 7723-ft. above sea level, lat. 35° 27' 14", long. 118° 35' 37".

Transmitter: Breckenridge Mountain, 21.8-mi. E of Bakersfield.

Equipment: Television Technology transmitter; Jampro antenna.

Began Operation: November 1, 1990.

Ownership: Leo Kesselman.

Satellite programming: Galavision.

Advertising: No.
Personnel: Leo Kesselman, General Manager.

Bakersfield—K65EY, Valley Public Television Inc. Phone: 209-266-1800. Fax: 209-443-5433.

Technical Facilities: 1000-w TPO, 27.2-kw ERP, 46-ft. above ground, 7524-ft. above sea level, lat. 35° 27' 14", long. 118° 35' 37".

Transmitter: Breckenridge Mountain, 24-mi. NE of Bakersfield.

Equipment: Television Technology transmitter; Antenna Concepts antenna.

Began Operation: October 27, 1992.

Ownership: Valley Public Television Inc.

Note: Operating as a translator.

***Bishop-Mammoth Lakes**—K040K, Bennett Kessler.

Technical Facilities: 10-w TPO, 0.1028-kw ERP, 8009-ft. above sea level, lat. 37° 34' 39", long. 118° 32' 56".

Transmitter: Casa Diablo Mountain, near Tom's Place, Bishop.

Ownership: Bennett Kessler.

***Bridgeport**—K200Z, Bennett Kessler.

Technical Facilities: 1000-w TPO, 52.737-kw ERP, 8478-ft. above sea level, lat. 38° 05' 18", long. 119° 10' 34".

Transmitter: Conway Summit, near Mono City.

Ownership: Bennett Kessler.

***Bridgeport**—K390S, Mono County Office of Education.

Technical Facilities: 20-w TPO, 0.252-kw ERP, 6542-ft. above sea level, lat. 38° 15' 14", long. 119° 13' 38".

Transmitter: Mono County Office of Education.

Ownership: Mono County Office of Education.

***Bridgeville**—K65FK, Fortuna Economic Development Corp.

Technical Facilities: 100-w TPO, 1.82-kw ERP, 3181-ft. above sea level, lat. 40° 25' 41", long. 123° 49' 40".

Transmitter: Barnwell Ranch, Hwy. 36, Bridgeville.

Ownership: Fortuna Economic Development Corp.

***Calabasas**—K380Y, White Sage Bcstg. Co.

Technical Facilities: 10-w TPO, 0.287-kw ERP, 1489-ft. above sea level, lat. 34° 08' 30", long. 118° 28' 36".

Requests modification of CP to change city of license to Anaheim & to Ch. 64, 260-w TPO, 0.44-kw ERP, 1478-ft. above sea level, lat. 33° 58' 24", long. 117° 56' 31". Transmitter to La Habra Heights Communications Site, La Habra. BMPTTL-93040201.

Transmitter: 17-mi. E of Park Belmonte, Calabasas Park, rural area.

Ownership: White Sage Broadcasting Co.

***California City**—K310N, John Phalen.

Technical Facilities: 1000-w TPO, 97-kw ERP, 4432-ft. above sea level, lat. 35° 28' 41", long. 117° 41' 58".

Transmitter: S of Ridgecrest.

Ownership: John Phalen.

***Cameron Park**—K56EN, Abundant Life Broadcasting Inc. Phone: 916-786-8350.

Technical Facilities: 205-w TPO, 5.25-kw ERP, 200-ft. above ground, 2332-ft. above sea level, lat. 38° 37' 49", long. 120° 51' 20".

Requests modification of CP to change city of license to Roseville & to Ch. 27, 1000-w TPO, 10.7-kw ERP, 459-ft. above sea level,

lat. 38° 43' 43", long. 121° 16' 31". Transmitter to Roseville Seventh Day Adventist Church, 914 Kirby Way, Roseville. BMPTTL-930402WP.

Transmitter: Logtown Ridge, approx. 5-mi. SE of Shingle Springs.

Ownership: Abundant Life Bcstg. Inc.

Personnel: Kathleen Bailey, Chief Executive Officer.

***Chico**—K020A, Family Stations Inc. Phone: 510-568-6200.

Technical Facilities: 10-w TPO, 0.206-kw ERP, 79-ft. above ground, 322-ft. above sea level, lat. 39° 47' 50", long. 121° 50' 37".

Requests modification of CP to change city of license to Chico & Vina & to 0.203-kw ERP, 290-ft. above sea level. BMPTVL-930402A1.

Transmitter: 4950 Cohasset Rd.

Ownership: Family Stations Inc.

Chico—K15CX, California-Oregon Bcstg. Inc. Phone: 916-243-7777.

Technical Facilities: 1000-w TPO, 19.9-kw ERP, 148-ft. above ground, 3588-ft. above sea level, lat. 39° 57' 30", long. 121° 42' 48".

Transmitter: Cohasset Ridge, near Chico.

Ownership: California-Oregon Broadcasting Inc.

Represented (engineering): Lohnes & Culver.

Personnel: Doug Bush, Chief Engineer.

Note: Operating as a translator.

Chico & Paradise—K670Y, Butte Television. Phone: 916-877-3872.

Studio: Media Way, Paradise, CA 95967.

Technical Facilities: 79.8-w TPO, 0.62-kw ERP, 233-ft. above ground, 1309-ft. above sea level, lat. 39° 43' 37", long. 121° 40' 45".

Holds CP for change to 100-w TPO, 1.86-kw ERP. BPTTL-910503YT.

Transmitter: 4-mi. W of Paradise on Skyway Blvd., Paradise.

Equipment: Bext transmitter, Scala antenna.

Ownership: Butte Television.

Satellite programming: Channel America.

Personnel: Ron Warkentin, General Manager

***China Lake**—K14AT, Indian Wells Valley TV Booster Inc. Phone: 619-939-2433.

Technical Facilities: 20-w TPO, 0.55-kw ERP, 20-ft. above ground, 2940-ft. above sea level, lat. 35° 39' 44", long. 117° 36' 12".

Transmitter: Lone Butte transmitter site, 1-mi. E of China Lake golf course.

Ownership: Indian Wells Valley TV Booster Inc.

Personnel: Edward R. Middlemiss, President.

***Coalinga**—K480Y, Eduardo Caballero & Rosa Maria Caballero-Stafford. Phone: 212-697-4120.

Studio: 706 W. Herndon Ave., Fresno, CA 93650.

Technical Facilities: 2000-w TPO, 38.6-kw ERP, 3763-ft. above sea level, lat. 36° 18' 17", long. 120° 24' 08".

Transmitter: Black Mountain Communications Site.

Scheduled to begin operation: December 1, 1993.

Ownership: Eduardo Caballero; Rosa Maria Caballero-Stafford.

Personnel: Gary Cocola, General Manager; George Cooper, General Sales Manager; Steve Le Bel, Chief Engineer.

***Coleville/Topaz**—W67FJ, Mono County Office of Education. Phone: 619-932-7311. Fax: 619-932-7278.

Technical Facilities: 20-w TPO, 0.327-kw ERP, 49-ft. above ground, 5810-ft. above sea level, lat. 38° 33' 28", long. 119° 27' 22".

Transmitter: 4-mi. SW of Topaz, 3-mi. SW of Coleville High School.

Ownership: Mono County Office of Education.

***Crescent City**—K22DS, California-Oregon Bcstg. Inc. Phone: 503-779-5555.

Technical Facilities: 1000-w TPO, 10.7-kw ERP, 46-ft. above ground, 1125-ft. above sea level, lat. 41° 57' 46", long. 124° 11' 00".

Requests modification of CP for change to 9.7-kw ERP, 1014-ft. above sea level, lat. 41° 58' 07", long. 124° 10' 06". Transmitter to 4-mi. NW of Smith River. BMPTTL-930402H1.

Transmitter: 3-mi. NW of Smith River.

Ownership: California-Oregon Broadcasting Inc.

Represented (engineering): Lohnes & Culver.

Note: Operating as a translator.

***Crowley Lake & Long Valley**—K15DP, Mono County Service Area No. 1. Phone: 619-935-4227.

Technical Facilities: 10-w TPO, 0.122-kw ERP, 9000-ft. above sea level, lat. 37° 42' 45", long. 118° 39' 27".

Transmitter: Near the intersection of the west boundary of the SE quarter of Section 3.

Ownership: Mono County Service Area No. 1.

***Crowley Lake-Long Valley**—K170F, Mono County Service Area No. 1. Phone: 619-935-4227.

Technical Facilities: 10-w TPO, 0.136-kw ERP, 8005-ft. above sea level, lat. 37° 35' 51", long. 118° 48' 34".

Transmitter: Mount Morrison, ESE of Mammoth Lakes.

Ownership: Mono County Service Area No. 1.

***Crowley Lake-Long Valley**—K190I, Mono County Service Area No. 1. Phone: 619-935-4227.

Technical Facilities: 10-w TPO, 0.136-kw ERP, 8005-ft. above sea level, lat. 37° 35' 51", long. 118° 48' 34".

Transmitter: Mount Morrison, ESE of Mammoth Lakes.

Ownership: Mono County Service Area No. 1.

***Crowley Lake-Long Valley**—K25EB, Mono County Service Area No. 1. Phone: 619-935-4227.

Technical Facilities: 10-w TPO, 0.136-kw ERP, 43-ft. above ground, 9006-ft. above sea level, lat. 37° 42' 45", long. 118° 39' 27".

Transmitter: Rural area near Long Valley.

Ownership: Mono County Service Area No. 1.

***Crowley Lake-Long Valley**—K270V, Mono County Service Area No. 1. Phone: 619-935-4227.

Technical Facilities: 10-w TPO, 0.136-kw ERP, 43-ft. above ground, 9006-ft. above sea level, lat. 37° 42' 45", long. 118° 39' 27".

Transmitter: Rural area near Long Valley.

Ownership: Mono County Service Area No. 1.

Daggett—K17CN, County of San Bernardino Service Area 40.

Technical Facilities: 1000-w TPO, 9.02-kw ERP, 174-ft. above ground, 2864-ft. above sea level, lat. 34° 53' 07", long. 116° 53' 45".

Transmitter: Elephant Mountain, 1.7-mi. NNW of Oaggett.

Ownership: County of San Bernardino.

Daggett—K67AZ, County of San Bernardino. Phones: 619-256-6213; 714-383-3741.

Technical Facilities: 100-w TPO, 1.073-kw ERP, 190-ft. above ground, 2691-ft. above sea level, lat. 34° 53' 07", long. 116° 53' 45".

Transmitter: Atop Elephant Mountain, approx. 1.7-mi. NNW of Oaggett.

Ownership: County of San Bernardino.

Note: Licensed as a translator.

***Delano**—K14IK, Eduardo Caballero & Rosa Maria Caballero-Stafford. Phone: 212-697-4120. Fax: 212-697-9151.

Technical Facilities: 1000-w TPO, 62.6-kw ERP, 266-ft. above ground, 499-ft. above sea level, lat. 36° 09' 03", long. 119° 28' 23".

Transmitter: 0.87-mi. N of Ave. 192, E. side of Rte. 44.

Ownership: Eduardo Caballero; Rosa Maria Caballero-Stafford.

Durham—K20CO, California-Oregon Bcstg. Inc. Phone: 916-243-7777. TWX: 916-243-6721. Fax: 916-243-0217.

Technical Facilities: 20-w TPO, 0.45-kw ERP, 36-ft. above ground, 194-ft. above sea level, lat. 39° 37' 30", long. 121° 47' 53".

Transmitter: Taylor Rd., 1.9-mi. S of Durham.

Ownership: California-Oregon Broadcasting Inc.

Represented (engineering): Lohnes & Culver.

Note: Operating as a translator.

Eagleville—K13IU, Surprise Valley Unified School District.

Technical Facilities: 10-w TPO, 0.089-kw ERP, 20-ft. above ground, lat. 41° 37' 45", long. 120° 03' 45".

Transmitter: 8-mi. E. of Lake City, Lake City Mountain.

Ownership: Surprise Valley Unified School District.

East Weed—K330I, California-Oregon Bcstg. Inc. Phones: 916-243-7777; 916-243-6721. Fax: 916-243-0217.

Technical Facilities: 100-w TPO, 0.354-kw ERP, 23-ft. above ground, 3724-ft. above sea level, lat. 41° 25' 01", long. 122° 23' 34".

Transmitter: 0.7-mi. SW of Weed.

Ownership: California-Oregon Broadcasting Inc.

Represented (engineering): Lohnes & Culver.

Note: Operating as a translator.

***Escondido**—K430M, San Ysidro Bcstg. Corp. Phone: 619-428-2565.

Technical Facilities: 1000-w TPO, 7.83-kw ERP, 92-ft. above ground, 1171-ft. above sea level, lat. 33° 09' 09", long. 117° 04' 39".

Requests modification of CP for change to 42.808-kw ERP, lat. 33° 06' 39", long. 117° 09' 13". Transmitter to 21815 Washingtonia, San Marcos. BMPTTL-9105036X.

Transmitter: Hubbard Hills Communications Site, Escondido.

Ownership: San Ysidro Broadcasting Corp.

***Eureka**—K14IV, J. Warren Thurston. Phone: 510-682-7555.

Technical Facilities: 100-w TPO, 1.1562-kw ERP, 36-ft. above ground, 2500-ft. above sea level, lat. 40° 29' 52", long. 124° 17' 36".

Low Power TV Stations—California

Transmitter: Bukerhill Rd. & Allen Rd.
Ownership: J. Warren Thurston.

Fort Bragg—K48BQ, Joseph M. Perez.
Technical Facilities: 100-w TPO, 0.995-kw ERP, 151-ft. above ground, 262-ft. above sea level, lat. 39° 26' 51", long. 123° 47' 53".

Transmitter: Leiser Bldg., 322 N. Main, Fort Bragg.
Ownership: Joseph M. Perez.

Fortuna/Rio Dell—K20CN, California-Oregon Bcstg. Inc. Phone: 916-243-7777. TWX: 916-243-6721. Fax: 916-243-0217.

Technical Facilities: 1000-w TPO, 8.07-kw ERP, 171-ft. above ground, 3251-ft. above sea level, lat. 40° 25' 12", long. 124° 05' 00".

Transmitter: Monument Ridge, 5.5-mi. S of Rio Dell.
Ownership: California-Oregon Broadcasting Inc.
Represented (engineering): Lohnes & Culver.
Note: Operating as a translator.

***Fresno**—K020H, Dr. W. R. Portee.
Technical Facilities: 10-w TPO, 0.653-kw ERP, 791-ft. above sea level, lat. 36° 33' 12", long. 119° 45' 08".

Requests modification of CP for change to 50-w TPO, 0.194-kw ERP, 618-ft. above sea level, lat. 36° 44' 05", long. 119° 47' 23". Transmitter to Security Pacific Bldg., 1058 Fulton Mall. BMTPTL-930402A4.
Transmitter: 12592 S. Cedar Ave.
Ownership: W. R. Portee.

Fresno—K04NJ, Gary Cocola. Phone: 209-432-7383. Fax: 209-435-3201.
Studio: 706 W. Hemdon Ave., Fresno, CA 93650.

Technical Facilities: 10-w TPO, 0.019-kw ERP, 308-ft. above ground, 500-ft. above sea level, lat. 36° 44' 10", long. 119° 47' 10".

Requests CP for change to 0.22-kw ERP, 3421-ft. above sea level, lat. 36° 44' 45", long. 119° 16' 57". Transmitter to Bear Mountain Site, SE of Fresno. BPTVL-930402A2.

Transmitter: Golden State Plaza, 2200 Tulare St., Fresno.
Began Operation: April 1, 1993.
Ownership: Gary M. Cocola.
Personnel: Gary Cocola, General Manager; George Cooper, General Sales Manager; Steve Le Bel, Chief Engineer.

***Fresno**—K07UX, Eduardo Caballero & Rosa Maria Caballero-Stafford. Phone: 212-697-4120. Fax: 212-697-9151.

Technical Facilities: 1000-w TPO, 0.3-kw ERP, 102-ft. above ground, 4583-ft. above sea level, lat. 37° 04' 23", long. 119° 25' 51".
Transmitter: Auberry Rd., near Meadow Lakes.
Ownership: Eduardo Caballero; Rosa Maria Caballero-Stafford.

***Fresno**—K11TE, Harlan Jacobsen.
Technical Facilities: 10-w TPO, 0.202-kw ERP, 623-ft. above sea level, lat. 36° 44' 10", long. 119° 47' 10".

Transmitter: 2220 Tulare St.
Ownership: Harlan Jacobsen.

***Fresno**—K13WF, Harlan Jacobsen.
Technical Facilities: 10-w TPO, 0.109-kw ERP, 623-ft. above sea level, lat. 36° 44' 10", long. 119° 47' 10".

Transmitter: 2220 Tulare St.
Ownership: Harlan Jacobsen.

***Fresno**—K15DM, Park Bcstg. Co.
Technical Facilities: 583-w TPO, 29-kw ERP, 55-ft. above ground, 1663-ft. above sea level, lat. 36° 55' 48", long. 119° 38' 27".
Transmitter: Owens Mountain, ENE of Academy.
Ownership: Park Bcstg. Co.

Fresno—K34AV, Gary M. Cocola. Phone: 209-431-3400. Fax: 209-435-3201.

Technical Facilities: 25.39-kw ERP, 74-ft. above ground, 3453-ft. above sea level, lat. 36° 44' 45", long. 119° 16' 56".

Transmitter: Bear Mountain Communications Site.
Equipment: ITS transmitter; Antenna Concepts antenna.

Satellite earth stations: Scientific-Atlanta, 4.6-meter; Harris, 4.6-meter.
Began Operation: January 28, 1992.

Ownership: Gary M. Cocola.
Satellite programming: Home Shopping Network Spree.
Represented (legal): Dow, Lohnes & Albertson.

Personnel: Gary Cocola, General Manager; George Cooper, Sales Manager; Steve Le Bel, Chief Engineer.

Note: Operating as a translator.

Fresno—K56DZ, National Minority TV Inc. Phone: 714-832-2950. Telex: 333892 TBNIRIN. Fax: 714-730-3568.

Technical Facilities: 1000-w TPO, 12.5-kw ERP, 236-ft. above ground, 532-ft. above sea level, lat. 36° 44' 10", long. 119° 47' 10".

Requests CP for change to 2.4-kw ERP, 1700-ft. above sea level, lat. 36° 55' 49", long. 119° 38' 28". Transmitter to Owens Mountain, 2.17-mi. ESE of Auberry Rd. at Friant Kern Canal, near Friant. BPTTL-930402I8.
Transmitter: 2220 Tulare St., Fresno.

Equipment: Television Technology transmitter; Scala antenna.

Satellite earth stations: Scientific-Atlanta, 3.2-meter; Scientific-Atlanta receivers.
Began Operation: November 17, 1988.

Ownership: National Minority TV Inc.
Satellite programming: Trinity Bcstg. Network.
Represented (legal): May & Dunne.

***Goleta**—K26BF, Guy S. Erway Jr.
Technical Facilities: 1000-w TPO, 10.764-kw ERP, 43-ft. above ground, 2408-ft. above sea level, lat. 34° 28' 15", long. 119° 40' 33".

Requests modification of CP for change to 2182-ft. above sea level, lat. 34° 27' 57", long. 119° 40' 38". Transmitter to 3035 Gibraltar Rd., Santa Barbara. BMTPTL-930329BV.

Transmitter: 0.7-mi. NE of Gibraltar Rd. at Rattlesnake Pass, 0.9-mi. N of Santa Barbara.
Ownership: Guy S. Erway Jr.

Grass Valley—K16CX, Sierra Joint Junior College District. Phone: 916-781-0563. Fax: 916-781-0455.

Studio: Sierra College, 5000 Rocklin Rd., Rocklin, CA 95677.

Technical Facilities: 82.45-w TPO, 0.5-kw ERP, 72-ft. above ground, 2864-ft. above sea level, lat. 39° 14' 01", long. 121° 03' 18".

Holds CP for change to Ch. 16, 80-w TPO, 1-kw ERP, 92-ft. above ground, 2691-ft. above sea level, lat. 39° 08' 19", long. 121° 06' 00". Transmitter to Wolf Mountain Communications Site, 5.6-mi. SSW of Grass Valley. BPTTL-920421JF.

Requests modification of CP for change to 100-w TPO, 1.62-kw ERP, 2768-ft. above

sea level, lat. 39° 08' 02", long. 121° 05' 59". BMTPTL-930402YI.

Transmitter: 0.2-mi. E of Ridge Rd. & Hughes Rd.
Ownership: Sierra Joint Junior College District.

***Gualala**—K15DW, Gerhard J. Hanneman.
Technical Facilities: 1000-w TPO, 12.7-kw ERP, 1279-ft. above sea level, lat. 38° 49' 33", long. 123° 34' 12".

Transmitter: Fish Rock Rd., approx. 1.6-mi. NNE of Anchor Bay.
Ownership: Gerhard J. Hanneman.

***Hanford**—K16CW, Eduardo Caballero & Rosa Maria Caballero-Stafford. Phone: 212-697-4120. Fax: 212-697-9151.

Technical Facilities: 1000-w TPO, 59-kw ERP, 790-ft. above sea level, lat. 36° 33' 12", long. 119° 45' 08".

Transmitter: 12592 S. Cedar Ave., Fresno.
Ownership: Eduardo Caballero; Rosa Maria Caballero-Stafford.

Hemet—K53DU, Buffalo Communications Inc. Phone: 909-766-1002. Fax: 909-766-0043.

Studio: 2322 San Jacinto St., San Jacinto, CA 92583.

Technical Facilities: 100-w TPO, 3.6-kw ERP, 16-ft. above ground, 3399-ft. above sea level, lat. 33° 41' 17", long. 116° 55' 32".

Transmitter: Poly Butte Electronics Site, Hemet.

Equipment: Television Technology transmitter; Scala antenna.

Satellite earth stations: Echostar, 12-meter.
Began Operation: March 1, 1991.

Ownership: Buffalo Communications.
Satellite programming: FamilyNet World Harvest, Channel America, HomeNet.

Represented (engineering): Warren Electronics.
Personnel: Michael White, General Manager; Ray Wilson, Chief Engineer; Michael White, Sales Manager.

***Independence**—K32DO, Bennett Kessler.
Technical Facilities: 1000-w TPO, 26.459-kw ERP, 9404-ft. above sea level, lat. 36° 58' 35", long. 118° 07' 19".

Transmitter: Mazourka Peak, near Aberdeen.
Ownership: Bennett Kessler.

Indio—K04NT, Valley TV4/KVER-TV. Phone: 619-341-5837.

Studio: 41701 Corporate Way, No. 4, Palm Desert, CA 92260.

Technical Facilities: 10-w TPO, 0.349-kw ERP, 20-ft. above ground, 1759-ft. above sea level, lat. 33° 48' 07", long. 116° 13' 27".

Transmitter: Indio Peak, approx. 3-mi. NW of Indio.

Equipment: Television Technology transmitter; Scala antenna.
Began Operation: June 10, 1989.

Ownership: Leo Kesselman.
Satellite programming: Univision.
Represented (legal): William Barnard.
Personnel: Walter Von Stockhausen, Chief Engineer.

Indio—K06MB, Park Place Bcstg. Co. Phone: 408-354-6066. Fax: 408-354-7857.

Technical Facilities: 10-w TPO, 0.349-kw ERP, 56-ft. above ground, 1795-ft. above sea level, lat. 33° 48' 07", long. 116° 13' 27".

Transmitter: Indio Peak, 2.3-mi. NW of Indio.
Equipment: Television Technology transmitter; Scala antenna.

Began Operation: October 1, 1990.
Ownership: Leo Kesselman.

Satellite programming: Galavision.
Advertising: No.
Personnel: Leo Kesselman, General Manager; Wayne Goff, Engineer.

Inyokern—K19CL, William D. Britton.
Technical Facilities: 82-w TPO, 2.8-kw ERP, 139-ft. above ground, 4409-ft. above sea level, lat. 35° 28' 39", long. 117° 41' 58".

Transmitter: El Paso Electronics site, Ridgecrest.
Ownership: William D. Britton.

Inyokern/Ridgecrest—K43AG, Kitchen Productions Inc.

Technical Facilities: 100-w TPO, 3.84-kw ERP, 60-ft. above ground, 4429-ft. above sea level, lat. 35° 28' 29", long. 117° 41' 57".

Transmitter: El Paso Mountain Electronics site, near Inyokem.
Equipment: Television Technology transmitter; Lindsay antenna.

Began Operation: January 1, 1984.
Ownership: Roy W. Mayhugh.

Advertising: Yes.
Represented (legal): May & Dunne.

Personnel: James Rieger, General Manager & Chief Engineer; Edward K. Tipler, Station Manager.
Note: Operating as a translator.

Klamath—K25CI, California-Oregon Bcstg. Inc. Phone: 916-243-7777. TWX: 916-243-6721. Fax: 916-243-0217.

Technical Facilities: 1-w TPO, 0.005-kw ERP, 30-ft. above ground, 4295-ft. above sea level, lat. 41° 31' 26", long. 123° 54' 26".

Transmitter: Red Mountain, 5-mi. E of Klamath.
Ownership: California-Oregon Broadcasting Inc.

Represented (engineering): Lohnes & Culver.
Note: Operating as a translator.

La Jolla—K35DG, The Regents of the University of California. Phone: 510-987-0373. Fax: 510-987-0328.

Studio: University of California, La Jolla, CA 92093.

Technical Facilities: 1000-w TPO, 26.8-kw ERP, 128-ft. above ground, 846-ft. above sea level, lat. 32° 50' 25", long. 117° 14' 56".

Transmitter: NE slope of Mount Soledad, San Diego.

Equipment: Acrodyne transmitter; Bogner antenna.
Began Operation: March 15, 1993.

Ownership: Regents of the University of California.
Personnel: Rhyena Halpern, Director of Programming & Production; Sherman George, Director of Engineering.

Lake Shastina—K27BH, California-Oregon Bcstg. Inc. Phone: 916-243-7777. TWX: 916-243-6721. Fax: 916-243-0217.

Technical Facilities: 20-w TPO, 0.077-kw ERP, 23-ft. above ground, 3038-ft. above sea level, lat. 41° 30' 38", long. 122° 23' 33".

Transmitter: Lake Shastina area, 5-mi. N of Weed.

Equipment: Television Technology transmitter; Scala antenna.
Ownership: California-Oregon Broadcasting Inc.

Represented (engineering): Lohnes & Culver.
Note: Operating as a translator.

Laytonville/Branscomb/Fort Bragg—K61CJ, Lester J. Dietz. Phone: 707-462-3747.

Technical Facilities: 100-w TPO, 4.5-kw ERP, 12-ft. above ground, 4236-ft. above sea level, lat. 39° 41' 10", long. 123° 34' 44".
Transmitter: Cahto Peak, 5.5-mi. W of Laytonville.
Ownership: Lester J. Dietz.

***Lee Vining**—K57FT, Mono County Office of Education.

Technical Facilities: 20-w TPO, 0.252-kw ERP, 6795-ft. above sea level, lat. 37° 57' 41", long. 119° 07' 12".
Transmitter: Lee Vining High School.
Ownership: Mono County Office of Education.

***Lompoc**—K19DE, Eduardo Caballero & Rosa Maria Caballero-Stafford.

Technical Facilities: 1000-w TPO, 124.7-kw ERP, 289-ft. above sea level, lat. 34° 38' 47", long. 120° 30' 36".
Transmitter: 102 South C St.
Ownership: Eduardo Caballero; Rosa Maria Caballero-Stafford.

Los Angeles—K38DL, Atrium Bcstg. Co.

Technical Facilities: 2000-w TPO, 2.66-kw ERP, 59-ft. above ground, 1608-ft. above sea level, lat. 34° 06' 35", long. 118° 23' 25".
Transmitter: 2100 Ridgmont Dr.
Ownership: Atrium Bcstg. Co.

***McFarland**—K52DJ, Eduardo Caballero & Rosa Maria Caballero-Stafford.

Technical Facilities: 1000-w TPO, 58.5-kw ERP, 75-ft. above ground, 3074-ft. above sea level, lat. 35° 42' 46", long. 118° 47' 22".
Transmitter: 3-mi. E of Woody.
Ownership: Eduardo Caballero; Rosa Maria Caballero-Stafford.

***Modesto**—K41CM, Frank & Linda Azevedo. Phone: 209-577-0743. Fax: 209-577-0401.

Studio: 2731 Iowa Ave., Modesto, CA 95351.
Technical Facilities: 932-w TPO, 45-kw ERP, 249-ft. above ground, 4249-ft. above sea level, lat. 37° 32' 01", long. 120° 01' 50".
Transmitter: Mount Bullion, approx. 4-mi. NW of Mariposa.
Equipment: TTC transmitter; Antenna Concepts antenna.
Scheduled to begin operation: June 1, 1993.
Ownership: Frank & Linda Azevedo.
Planned Satellite programming: Channel America.
Represented (legal): Fletcher, Heald & Hildreth.
Personnel: Frank Azevedo, General Manager; Rick Rogers, Sales Manager

Modesto—K61FI, Telemundo of Northern California Inc. Phone: 212-492-5500.

Technical Facilities: 1000-w TPO, 10.6-kw ERP, 144-ft. above ground, 230-ft. above sea level, lat. 37° 38' 30", long. 120° 59' 51".
Holds CP for change to 12.3-kw ERP, 210-ft. above ground, 302-ft. above sea level, lat. 37° 38' 30", long. 121° 00' 06". Transmitter to 1150 9th St. BPTTL-9202148I.
Transmitter: 928 12th St., Modesto.
Ownership: Telemundo Group Inc., Debtor-in-Possession.

Monterey—K53DT, Trinity Bcstg. Network Inc. Phone: 714-832-2950.

Technical Facilities: 1000-w TPO, 21.6-kw ERP, 98-ft. above ground, 1290-ft. above

sea level, lat. 36° 33' 10", long. 121° 47' 17".

Transmitter: Side of KBOQ(FM) tower.
Began Operation: October 20, 1990.
Ownership: Trinity Broadcasting Network Inc.
Satellite programming: Trinity Bcstg. Network.

Morro Bay—K09UF, Sainte Ltd. Phone: 209-523-0777. Fax: 290-523-0898.

Technical Facilities: 10-w TPO, 0.265-kw ERP, 72-ft. above ground, 2844-ft. above sea level, lat. 35° 23' 37", long. 120° 42' 23".
Transmitter: Tassajera Peak.
Ownership: Sainte Ltd.
Personnel: Debra Perez, Station Manager; Nancy Allison, Local Sales Manager; Art Dudley, Chief Engineer.
Note: Operating as a translator.

Needles—K51AY, Garcia Bcstg. Assoc.

Technical Facilities: 1.54-kw ERP, lat. 35° 02' 05", long. 114° 22' 09".
Began Operation: December 1, 1984.
Ownership: Garcia Bcstg. Assoc.

O'Neals—K65EK, Gary Cocola. Phone: 209-438-6666. Fax: 209-435-3201.

Studio: 706 W. Herndon Ave., Pinedale, CA 93650.
Technical Facilities: 2000-w TPO, 34.7-kw ERP, 89-ft. above ground, 3468-ft. above sea level, lat. 36° 44' 45", long. 119° 16' 57".
Transmitter: Bear Mountain Communications Site, Bear Valley Springs, CA.
Equipment: Comark transmitter; Andrew antenna.
Satellite earth stations: Scientific-Atlanta, 4.6-meter.
Began Operation: November 1, 1989.
Ownership: Gary M. Cocola.
Satellite programming: Home Shopping Network 2.
Represented (legal): Smithwick & Belenduk, P.C.

O'Neals—K66CQ, Gary Cocola. Phone: 209-438-6666. Fax: 209-435-3201.

Studio: 706 W. Herndon Ave., Fresno, CA 93650.
Technical Facilities: 2000-w TPO, 34.7-kw ERP, 89-ft. above ground, 3468-ft. above sea level, lat. 36° 44' 45", long. 119° 16' 57".
Transmitter: Bear Mountain Communications Site, Bear Valley Springs, CA.
Equipment: Comark transmitter; Andrew antenna.
Satellite earth stations: Scientific-Atlanta, 4.6-meter; Harris.
Began Operation: November 1, 1989.
Ownership: Gary M. Cocola.
Satellite programming: Home Shopping Network 2.
Represented (legal): Smithwick & Belenduk, P.C.
Personnel: Gary Cocola, General Manager; George Cooper, General Sales Manager; Steve Le Bel, Chief Engineer.

O'Neals—K66CQ, Gary Cocola. Phone: 209-438-6666. Fax: 209-435-3201.

Studio: 706 W. Herndon Ave., Fresno, CA 93650.
Technical Facilities: 2000-w TPO, 34.7-kw ERP, 89-ft. above ground, 3468-ft. above sea level, lat. 36° 44' 45", long. 119° 16' 57".
Transmitter: Bear Mountain Communications Site, Bear Valley Springs, CA.
Equipment: Comark transmitter; Andrew antenna.
Satellite earth stations: Scientific-Atlanta, 4.6-meter; Harris.
Began Operation: November 1, 1989.
Ownership: Gary M. Cocola.
Satellite programming: Home Shopping Network 2.
Represented (legal): Smithwick & Belenduk, P.C.
Personnel: Gary Cocola, General Manager; George Cooper, General Sales Manager; Steve Le Bel, Chief Engineer.

***Oceanside**—K41DR, John Francis Hassler Jr.

Technical Facilities: 100-w TPO, 2.78-kw ERP, 115-ft. above ground, 653-ft. above sea level, lat. 33° 10' 12", long. 117° 15' 52".
Transmitter: San Francisco Peak, 4-mi. ESE of Oceanside.
Ownership: John F. Hassler Jr.

Ojai—K33CC, Ojai Assembly of God. Phone: 805-646-1296.

Studio: 190 E. El Roblar, Ojai, CA 93023.
Technical Facilities: 100-w TPO, 1.18-kw ERP, 141-ft. above ground, 942-ft. above sea level, lat. 34° 26' 28", long. 119° 16' 58".
Transmitter: 190 E. El Roblar, Ojai.
Began Operation: September 1, 1989.
Ownership: Ojai Assembly of God.
Personnel: Ron Triggs, General Manager.

Oroville—K18AO, KCPM Licensee Co., c/o Davis-Goldfarb Co. Phone: 213-551-2288.

Studio: 180 E. 4th St., Chico, CA 95928.
Technical Facilities: 1000-w TPO, 23.7-kw ERP, 138-ft. above ground, 3104-ft. above sea level, lat. 39° 39' 04", long. 121° 27' 43".
Transmitter: Bloomer Hill, 11-mi. NNE of Oroville.
Began Operation: September 24, 1985.
Ownership: Davis-Goldfarb Co.
Represented (engineering): Hammett & Edison Inc.
Note: Operating as a translator.

Oroville—K35LW, California-Oregon Bcstg. Inc.

Technical Facilities: 1000-w TPO, lat. 39° 12' 23", long. 121° 49' 12".
Ownership: California-Oregon Broadcasting Inc.
Note: Operating as a translator.

***Oxnard**—K24DM, Laurence Windsor.

Technical Facilities: 27.8-w TPO, 0.819-kw ERP, 89-ft. above ground, 2352-ft. above sea level, lat. 34° 19' 32", long. 119° 02' 18".
Transmitter: South Mountain, Santa Paula.
Ownership: Laurence Windsor.

***Palm Springs**—K120J, Asiavision Inc.

Technical Facilities: 7.8-w TPO, 0.7-kw ERP, 240-ft. above ground, 2520-ft. above sea level, lat. 33° 56' 44", long. 116° 24' 34".
Requests modification of CP for change to 100-w TPO, 0.11-kw ERP, 1575-ft. above sea level, lat. 33° 51' 58", long. 116° 26' 05".
Transmitter to Edom Hill, NE of Palm Springs. BMPTVL-930913JH.
Transmitter: 0.93-mi. W of West Wide Canyon & 1.9-mi. N from Dillon Rd.
Ownership: Asiavision Inc.

***Palm Springs**—K26DZ, Hug Holdings Inc.

Technical Facilities: 1000-w TPO, 11.33-kw ERP, 1640-ft. above sea level, lat. 33° 52' 12", long. 116° 25' 43".
Transmitter: Edom Hill.
Ownership: Hug Holdings Inc.

Palm Springs/Indio—K21DO, Ota Lee Babcock.

Technical Facilities: 80-w TPO, 0.736-kw ERP, 39-ft. above ground, 1634-ft. above sea level, lat. 33° 52' 12", long. 116° 25' 44".
Requests CP for change to 9.2-kw ERP. BPTTL-930330GW.
Transmitter: Edom Hill, Palm Springs.
Ownership: Ota L. Babcock.

Palmdale—K38CW, Four Pals Community Television Inc. Phone: 310-393-1151.

Studio: 409 W. 10th St., Long Beach, CA 90813.
Technical Facilities: 100-w TPO, 4.47-kw ERP, 49-ft. above ground, 5233-ft. above sea level, lat. 34° 32' 50", long. 118° 12' 53".
Transmitter: Hauser Mountain, 6.2-mi. SSW of Palmdale.

Equipment: Emcee transmitter; Scala antenna. Satellite earth stations: Comtech, 5-meter; M/A-Corn receivers.

Began Operation: July 1, 1990.
Ownership: Four Pals Community Television Inc.
Satellite programming: International TV Network; FamilyNet; Channel America.
Advertising: Yes. Rates: \$50.00/30 Sec.; \$100.00/Min.
Represented (legal): Arent, Fox, Kintner, Plotkin & Kahn.

Paso Robles—K36AL, Central Coast Good News Inc. Phone: 805-925-1140.

Technical Facilities: 1000-w TPO, 25-kw ERP, 55-ft. above ground, 2525-ft. above sea level, lat. 35° 21' 38", long. 120° 39' 21".
Ownership: Central Coast Good News Inc.
Satellite programming: Trinity Bcstg. Network.
Personnel: Clyde Harmon, Secretary.

Placerville—K62BT, Praise the Lord Studio Chapel. Phone: 916-626-5322.

Studio: 517 Truck Rd., Diamond Springs, CA 95619.
Technical Facilities: 100-w TPO, 0.817-kw ERP, 502-ft. above ground, 9411-ft. above sea level, lat. 38° 37' 49", long. 120° 51' 20".
Requests CP for change to 1000-w TPO, 11.7-kw ERP. BPTTL-930330HB.
Transmitter: Corner of Crystal Blvd. & Stope Dr., El Dorado.
Equipment: Emcee transmitter; Bogner antenna.

Satellite earth stations: Prodelin, 4.6-meter; Prodelin, 3-meter. Scientific-Atlanta receivers.

Began Operation: December 1, 1984.
Ownership: Praise The Lord Studio Chapel.
Satellite programming: Trinity Bcstg. Network.
Advertising: No.
Personnel: John Hartman, General Manager; Mary Hartman, Sales; Frank Patynaga, Chief Engineer.

Porterville—K15CO, Trinity Bcstg. Network Inc. Phone: 714-832-2950.

Technical Facilities: 1000-w TPO, 9.12-kw ERP, 39-ft. above ground, 5741-ft. above sea level, lat. 36° 17' 07", long. 118° 50' 19".
Transmitter: Blue Ridge Lookout, 1.7-mi. E of Exeter.
Equipment: Television Technology transmitter; Andrew antenna.
Satellite earth stations: Scientific-Atlanta, 3.2-meter.
Began Operation: August 10, 1981.
Ownership: Trinity Broadcasting Network Inc.
Satellite programming: Trinity Bcstg. Network.
Note: Operating as a translator.

***Red Bluff**—K04NV, Kidd Communications.

Technical Facilities: 10-w TPO, 0.194-kw ERP, 89-ft. above ground, 1886-ft. above sea level, lat. 40° 15' 46", long. 122° 05' 37".
Transmitter: Tuscan Buttes, near Red Bluff.
Ownership: Kidd Communications.

***Redding**—K22EJ, Mark C. Allen. Phone: 916-246-8782.

Technical Facilities: 100-w TPO, 0.81-kw ERP, 26-ft. above ground, 1306-ft. above sea level, lat. 40° 33' 46", long. 122° 27' 07".
Transmitter: Richardson Ranch Rd., 0.6-mi. N of intersection with Placer Rd.
Ownership: Mark C. Allen.

Low Power TV Stations—California

- Redding**—K34DF, Northern California Conference Association. Phone: 916-243-3434.
Studio: 2828 Eureka Way, Redding, CA 96001.
Technical Facilities: 1000-w TPO, 37.6-kw ERP, 85-ft. above ground, 3281-ft. above sea level, lat. 40° 39' 14", long. 122° 31' 12".
Transmitter: South Fork Mountain, 12-mi. NW of Redding.
Satellite earth stations: Kaultronics, 12-meter; DX Communications receivers.
Began Operation: November 1, 1991.
Ownership: Northern California Conference Association.
Satellite programming: Three Angels Broadcasting Network.
Advertising: No.
Personnel: Bill Fries, Chief Engineer; John Ala, Production Supervisor; Dick Seltzer, Director of Station Relations.
- *Redding**—K36DH, Robert L. Wood.
Technical Facilities: 2000-w TPO, 81.7-kw ERP, 3442-ft. above sea level, lat. 40° 39' 14", long. 122° 31' 12".
Transmitter: South Fort Mountain, NW of Redding.
Ownership: Robert L. Wood.
- Redding**—K65DJ, Trinity Bcstg. Network Inc. Phone: 714-832-2950.
Technical Facilities: 1000-w TPO, 25.7-kw ERP, 138-ft. above ground, 741-ft. above sea level, lat. 40° 36' 37", long. 122° 22' 44".
Transmitter: 310 Lake Blvd., Redding.
Equipment: Television Technology transmitter; Andrew antenna.
Satellite earth stations: Scientific-Atlanta, 3.2-meter.
Began Operation: July 5, 1988.
Ownership: Trinity Broadcasting Network Inc.
Satellite programming: Trinity Bcstg. Network.
- Redlands**—K66ED, First Assembly of God.
Technical Facilities: 100-w TPO, 0.593-kw ERP, 39-ft. above ground, 1640-ft. above sea level, lat. 34° 02' 40", long. 117° 09' 28".
Transmitter: 1445 Ford St., Redlands.
Ownership: First Assembly of God.
- Riverside**—K65FT, Louis Martinez.
Technical Facilities: 100-w TPO, 1-kw ERP, 46-ft. above ground, 2572-ft. above sea level, lat. 33° 44' 36", long. 117° 19' 35".
Requests modification of CP for change to 1000-w TPO, 10-kw ERP, 3123-ft. above sea level, lat. 33° 57' 36", long. 117° 16' 40". Transmitter to Box Springs Mountain antenna farm. BMTPTL-930402B3.
Transmitter: 17511 Santa Rosa Rd., Perris.
Ownership: Louis Martinez.
- *Sacramento**—K15CY, Eduardo Caballero & Rosa Maria Caballero-Stafford. Phone: 212-697-4120. Fax: 212-697-9151.
Technical Facilities: 1000-w TPO, 147-kw ERP, 125-ft. above ground, 2228-ft. above sea level, lat. 39° 12' 21", long. 121° 49' 11".
Requests modification of CP for change to 18-kw ERP, 440-ft. above sea level, lat. 38° 42' 26", long. 121° 28' 33". Transmitter to KGBY Tower, Rio Linda. BMTPTL-930402A8.
Transmitter: Sutter Butte, Sutter.
Ownership: Eduardo Caballero; Rosa Maria Caballero-Stafford.
- *Sacramento**—K25EL, Apogee Broadcasting Corp. Phone: 916-920-9188.
Technical Facilities: 1000-w TPO, 28-kw ERP, 425-ft. above ground, 450-ft. above sea level, lat. 38° 42' 26", long. 121° 28' 33".
Transmitter: 606 W. Delano St., Elverta.
Scheduled to begin operation: October 1, 1993.
Ownership: Apogee Broadcasting Corp.
Personnel: Bob Suffel, General Manager.
- Sacramento**—K47DQ, Telemundo of Northern California Inc. Phone: 408-435-8848. Fax: 408-433-5921.
Studio: 2349 Bering Dr., San Jose, CA 95131.
Technical Facilities: 1000-w TPO, 5-kw ERP, lat. 38° 34' 44", long. 121° 29' 23".
Began Operation: February 1, 1992.
Ownership: Telemundo Group.
- *Sacramento**—K49DD, Kidd Communications.
Technical Facilities: 1000-w TPO, 22.8-kw ERP, 312-ft. above ground, 417-ft. above sea level, lat. 38° 40' 22", long. 121° 19' 52".
Transmitter: Rosebud Lane.
Ownership: Kidd Communications.
- *Sacramento**—K53DO, Kidd Communications.
Technical Facilities: 1000-w TPO, 22.7-kw ERP, 335-ft. above ground, 417-ft. above sea level, lat. 38° 40' 22", long. 121° 19' 52".
Requests modification of CP for change to 58.93-kw ERP, 974-ft. above sea level, lat. 38° 38' 31", long. 121° 05' 25". Transmitter to 3.1-mi. W of El Dorado County, El Dorado Hills. BMTPTL-930402B8.
Transmitter: Rosebud Lane Tower.
Ownership: Kidd Communications.
- *Sacramento**—K60ES, Edwina J. Auel.
Technical Facilities: 100-w TPO, 0.89-kw ERP, 43-ft. above ground, 105-ft. above sea level, lat. 38° 37' 20", long. 121° 23' 58".
Requests modification of CP for change to 61-w TPO, 0.605-kw ERP, 22-ft. above ground, 243-ft. above sea level, lat. 38° 32' 36", long. 121° 25' 41". Transmitter to 3502 Kroy Way. BMTPTL-930402XQ.
Transmitter: 3108 Fulton Ave.
Ownership: Edwina J. Auel.
- Sacramento**—K61DW, Dr. W. R. Portee.
Technical Facilities: 62-w TPO, 0.465-kw ERP, 220-ft. above ground, 246-ft. above sea level, lat. 38° 38' 54", long. 121° 28' 40".
Requests CP for change to 13.7-kw ERP, 275-ft. above sea level, lat. 38° 34' 50", long. 121° 29' 33". Transmitter to 926 Jay Bldg. BPTTL-930402A5.
Transmitter: 0.5-mi. N of intersection of U.S. 880 & E. Levee Rd., Sacramento.
Ownership: W. R. Portee.
- *Sacramento**—K62DO, Eduardo Caballero & Rosa Maria Caballero-Stafford. Phone: 212-697-4120. Fax: 212-697-9151.
Technical Facilities: 1000-w TPO, 2.2-kw ERP, 125-ft. above ground, 2231-ft. above sea level, lat. 38° 24' 21", long. 122° 06' 29".
Transmitter: Mount Vacca, Vacaville.
Ownership: Eduardo Caballero; Rosa Maria Caballero-Stafford.
- Sacramento**—K69FB, Trinity Bcstg. Network Inc. Phone: 714-832-2950.
Technical Facilities: 1000-w TPO, 14.2-kw ERP, 400-ft. above ground, 423-ft. above sea level, lat. 38° 38' 54", long. 121° 28' 40".
Transmitter: North Market Blvd., Sacramento.
Equipment: Television Technology transmitter; Bogner antenna.
Satellite earth stations: Scientific-Atlanta, 3.2-meter.
Ownership: Trinity Broadcasting Network Inc.
Satellite programming: Trinity Bcstg. Network.
- Sacramento & Stockton**—K23DH, Polar Bcstg. Inc. Phone: 916-487-3932. Fax: 916-972-9969.
Technical Facilities: 1000-w TPO, 300-kw ERP, 2001-ft. above ground, 1650-ft. above sea level, lat. 38° 14' 24", long. 121° 30' 03".
Transmitter: 14001 River Rd., Walnut Grove.
Equipment: Antenna Concepts antenna.
Began Operation: June 27, 1992.
Ownership: Polar Bcstg. Inc.
- *Salinas**—K03HB, Eduardo Caballero & Rosa Maria Caballero-Stafford.
Technical Facilities: 10-w TPO, 0.46-kw ERP, 492-ft. above sea level, lat. 36° 33' 48", long. 121° 26' 64".
Transmitter: KMKC(AM) tower, Gonzales.
Ownership: Eduardo Caballero; Rosa Maria Caballero-Stafford.
- Salinas**—K06LV, Jeremy D. Lansman.
Phone: 907-345-2630.
Technical Facilities: 6-w TPO, 0.069-kw ERP, 23-ft. above ground, 3100-ft. above sea level, lat. 36° 45' 23", long. 121° 30' 05".
Transmitter: Fremont Peak radio site, 6.5-mi. S of San Juan Bautista.
Began Operation: June 1, 1989.
Ownership: Jeremy D. Lansman.
- San Ardo/Bradley**—K13ND, Monterey County Superintendent of Schools. Phone: 408-755-0383.
Studio: 901 Blanco Circle, Salinas, CA 93912.
Technical Facilities: 10-w TPO, 0.0952-kw ERP, 35-ft. above ground, 2820-ft. above sea level, lat. 35° 57' 30", long. 121° 00' 01".
Transmitter: Williams Hill, approx 7-mi. SW of San Ardo.
Equipment: Emcee transmitter; Taco antenna.
Began Operation: June 16, 1983.
Ownership: Monterey County Superintendent of Schools.
Personnel: William Roberts, Station Manager; Robert Oka, Chief Engineer; William Barr, Superintendent.
Note: Operating as a translator.
- *San Diego**—K17DI, Basic Economic Education Inc.
Technical Facilities: 473-w TPO, 1.9-kw ERP, 581-ft. above sea level, lat. 32° 54' 08", long. 117° 11' 00".
Transmitter: 9545 Waples St.
Ownership: Basic Economic Education Inc.
- San Diego**—K19BN, American Television Network Inc. Phone: 619-597-1919. Fax: 619-597-1900.
Studio: 5764 Pacific Center Blvd., San Diego, CA 92121.
Technical Facilities: 497-w TPO, 8-kw ERP, 289-ft. above ground, 6089-ft. above sea level, lat. 33° 18' 32", long. 116° 50' 38".
Requests CP for change to 1000-w TPO. BPTTL-930402XJ.
Transmitter: Mount Palomar.
Equipment: Television Technology transmitter; Bogner antenna.
Satellite earth stations: Scientific-Atlanta, 4.5-meter; Miralite, 3.2-meter.
- Ownership: American Television Network Inc. Represented (sales): Univision.
Personnel: Philip Wilkinson, General Manager; Jose Carbajal, Local Sales Manager; Stephen Rosen, Stations Manager; Bill Smith, Chief Engineer.
- *San Diego**—K25DU, Citizens Television System Inc.
Technical Facilities: 133-w TPO, 1-kw ERP, 361-ft. above ground, 463-ft. above sea level, lat. 32° 43' 04", long. 117° 09' 30".
Transmitter: Financial Square, 620 B St., San Diego.
Ownership: Citizens Television System Inc. (Washington).
- San Diego**—K63EN, Civic Light Inc.
Phone: 619-235-6363. Fax: 619-525-7255.
Studio: 1515 9th Ave., San Diego, CA 92101.
Technical Facilities: 100-w TPO, 0.8145-kw ERP, 128-ft. above ground, 427-ft. above sea level, lat. 32° 43' 44", long. 117° 09' 33".
Transmitter: 2850 6th Ave.
Ownership: Civic Light Inc.
Advertising: Yes. Rates: \$50/30 Sec.; \$150/Min.
Personnel: John Wilkie, General Manager & Chief Engineer.
- San Fernando Valley**—K24CM, Northridge Community Bcstg. Co.
Technical Facilities: 1000-w TPO, 7.4-kw ERP, 25-ft. above ground, 1545-ft. above sea level, lat. 34° 17' 18", long. 118° 24' 18".
Transmitter: 12087-10 Kopeck Canyon Rd., San Fernando.
Ownership: Northridge Community Broadcasting Co.
- *San Francisco-Dakland-San Jose**—K30BI, Polar Broadcasting Inc. Phone: 916-487-3932. Fax: 916-972-9969.
Technical Facilities: 1000-w TPO, 19-kw ERP, 303-ft. above ground, 2742-ft. above sea level, lat. 37° 29' 17", long. 121° 51' 59".
Transmitter: KICU-TV transmitter, East Bay Regional Park, Weller Rd.
Equipment: Antenna Concepts antenna.
Ownership: Polar Bcstg. Inc.
- *San Luis Obispo**—K20DR, J. Christian Damon. Phone: 602-774-5559. Fax: 602-282-4936.
Technical Facilities: 100-w TPO, 2.083-kw ERP, 30-ft. above ground, 2496-ft. above sea level, lat. 35° 21' 38", long. 120° 39' 21".
Transmitter: Cuesta Electronics Site.
Equipment: Television Technology transmitter; Scala antenna.
Satellite earth stations: Winegard, 3.2-meter; Microdyne receivers.
Scheduled to begin operation: October 15, 1993.
Ownership: J. C. Damon.
Planned satellite programming: FamilyNet.
- *Sanger**—K69GV, Gary Cocola. Phone: 209-435-7000. Fax: 209-435-3201.
Studio: 706 W. Hemdon Ave., Fresno, CA 93650.
Technical Facilities: 2000-w TPO, 35.75-kw ERP, 2139-ft. above sea level, lat. 36° 56' 55", long. 119° 29' 09".
Requests modification of CP to change city of license to Fresno & to 3.18-kw ERP. BMTPTL-930402A3.
Transmitter: Keyes Mountain, WSW of Humphreys Station.
Ownership: Gary M. Cocola.

***Santa Barbara**—K150B, Trinity Bcstg. Network Inc. Phone: 714-832-2950. Technical Facilities: 100-w TPO, 2.68-kw ERP, 20-ft. above ground, 2169-ft. above sea level, lat. 34° 27' 58", long. 119° 40' 37". Transmitter: 0.8-mi. NE of Mount Calvary Monastery, Santa Barbara. Equipment: ITS transmitter; Scala antenna. Ownership: Trinity Broadcasting Network Inc.

***Santa Barbara**—K210W, Costa de Oro Television Inc. Technical Facilities: 1000-w TPO, 0.985-kw ERP, 4055-ft. above sea level, lat. 34° 31' 32", long. 119° 57' 23". Transmitter: Broadcast Peak, near Santa Barbara. Ownership: Costa de Oro Television Inc.

***Santa Barbara**—K380K, Costa de Oro TV Inc. Technical Facilities: 1000-w TPO, 3.1-kw ERP, 4054-ft. above sea level, lat. 34° 31' 32", long. 119° 57' 23". Transmitter: Broadcast Peak, near Santa Barbara. Ownership: Costa de Oro Television Inc.

***Santa Barbara**—K440T, Costa de Oro TV Inc. Technical Facilities: 1000-w TPO, 11.1-kw ERP, 325-ft. above ground, 2634-ft. above sea level, lat. 34° 19' 49", long. 119° 01' 24". Transmitter: South Mountain. Ownership: Costa de Oro Television Inc.

Santa Barbara—K658P, Harriscope of Los Angeles. Phone: 310-477-7724. Fax: 310-477-9646.

Technical Facilities: 1000-w TPO, 5.37-kw ERP, 2162-ft. above ground, 7093-ft. above sea level, lat. 34° 27' 58", long. 119° 40' 37".

Transmitter: Gibraltar Peak, 3.5-mi. NNE of Santa Barbara.

Began Operation: January 1, 1985. Ownership: Harriscope Corporation.

Represented (engineering): Hammett & Edison Inc.

Represented (legal): Cohn & Marks.

Personnel: Richard Jolliffe, General Manager; David Bergen, Chief Engineer; Linda Miller, Sales Manager

Note: Operating as a translator.

Santa Clara-San Jose—K2200, Linda K. Trumbly. Phone: 916-487-3932. Fax: 916-972-9969.

Technical Facilities: 800-w TPO, 7.5-kw ERP, 167-ft. above ground, 1099-ft. above sea level, lat. 37° 19' 23", long. 121° 45' 15".

Transmitter: Aborn Rd., San Jose.

Equipment: Television Technology transmitter; Antenna Concepts antenna.

Began Operation: July 1, 1990. Ownership: Linda K. Trumbly.

Satellite programming: Galavision.

Santa Maria—K07TA, Sainte Ltd. Phone: 209-523-0777. Fax: 209-523-0898. Studio: 2325 Skyway Or., G. Santa Maria, CA 93455.

Technical Facilities: 10-w TPO, 0.13-kw ERP, lat. 34° 50' 06", long. 120° 22' 56".

Transmitter: Solomon Mountain. Ownership: Sainte Ltd.

Satellite programming: Univision. Represented (sales): Univision.

Personnel: Oebra Perez, Station Manager; Nancy Allison, General Sales Manager; Art Oudley, Chief Engineer.

***Santa Maria**—K141G, Eduardo Caballero & Rosa Maria Caballero-Stafford. Phone: 212-697-4120. Fax: 212-697-9151.

Technical Facilities: 1000-w TPO, 45.5-kw ERP, 59-ft. above ground, 3284-ft. above sea level, lat. 34° 54' 36", long. 120° 11' 10".

Transmitter: Tepusquet Peak, 1.2-mi. W of Alejandro Campsite, Santa Maria.

Ownership: Eduardo Caballero; Rosa Maria Caballero-Stafford.

Santa Maria—K250X, Costa de Oro Television Inc. Phone: 805-650-8857.

Technical Facilities: 1000-w TPO, 16.74-kw ERP, 40-ft. above ground, 1386-ft. above sea level, lat. 34° 50' 06", long. 120° 22' 56".

Transmitter: Mount Solomon, 5-mi. SSE of Santa Maria.

Ownership: Costa de Oro Television Inc.

***Santa Maria**—K27EI, Telemundo of Northern California Inc.

Technical Facilities: 361-w TPO, 5-kw ERP, 3323-ft. above sea level, lat. 34° 54' 37", long. 120° 11' 08".

Transmitter: Tepusquet Peak, SE of Santa Maria.

Ownership: Telemundo Group Inc., Debtor-in-Possession.

***Santa Rosa & Petaluma**—K250V, Earl Manuel Etienne. Phone: 415-454-3040.

Studio: 20 Terrace Ave., Kentfield, CA 94904. Technical Facilities: 1000-w TPO, 0.64-kw ERP, 102-ft. above ground, 3999-ft. above sea level, lat. 38° 39' 23", long. 122° 36' 54".

Transmitter: Mayacamas Mountains, N of Red Hill.

Ownership: Earl Manuel Etienne.

Planned satellite programming: Channel America.

Represented (legal): Loebus, Leavitt & McRay (Los Angeles).

***South Lake Tahoe**—K65EU, Kidd Communications.

Technical Facilities: 1000-w TPO, 32-kw ERP, 144-ft. above ground, 7388-ft. above sea level, lat. 38° 54' 37", long. 120° 02' 05".

Transmitter: Tahoe Mountain, South Lake Tahoe.

Ownership: Kidd Communications.

***South Yreka**—K470V, California Oregon Bcstg. Inc.

Technical Facilities: 100-w TPO, 0.268-kw ERP, 3182-ft. above sea level, lat. 41° 43' 28", long. 123° 37' 48".

Requests modification of CP for change to 1000-w TPO, 9.89-kw ERP, 3274-ft. above sea level, lat. 41° 43' 31", long. 122° 37' 32". BMTTL-930402WI.

Transmitter: Butcher Hill Communications site. Scheduled to begin operation: December 1, 1993.

Ownership: California-Oregon Broadcasting Inc.

Note: Operating as a translator.

***Stockton**—K21EB, Eduardo Caballero & Rosa Maria Caballero-Stafford.

Technical Facilities: 1000-w TPO, 13-kw ERP, 151-ft. above sea level, lat. 37° 57' 10", long. 121° 17' 11".

Transmitter: Fremont Square, Fremont St. E. Ownership: Eduardo Caballero; Rosa Maria Caballero-Stafford.

Stockton & Lodi—K52CK, Telemundo of Northern California Inc. Phone: 408-435-8848. Fax: 408-433-5921.

Studio: 2349 Bering Dr., San Jose, CA 95131. Technical Facilities: 1000-w TPO, 10.2-kw ERP, 226-ft. above ground, 253-ft. above sea level, lat. 38° 01' 21", long. 121° 16' 03".

Requests CP for change to 7.79-kw ERP, 364-ft. above sea level. BPTTL-930402ES.

Transmitter: 0.7-mi. W of intersection of Hammer Lane & I-99, Stockton.

Equipment: Acrodyne transmitter; Scala antenna.

Began Operation: July 1, 1991.

Ownership: Telemundo Group Inc., Debtor-in-Possession.

Satellite programming: Telemundo.

Represented (sales): Telemundo.

Represented (engineering): Hammett & Edison Inc.

Represented (legal): Hogan & Hartson.

***Tahoe City**—K230T, Page Enterprises Inc.

Technical Facilities: 1000-w TPO, 5.6-kw ERP, 9762-ft. above sea level, lat. 39° 18' 38", long. 119° 53' 01".

Transmitter: Slide Mountain, near Incline Village, NV.

Tahoe City—K568W, Sierra Bcstg. Co. Phone: 702-642-3333. Fax: 702-642-3444.

Studio: 1790 Vassar St., Reno, NV 89502. Technical Facilities: 100-w TPO, 1.06-kw ERP, 30-ft. above ground, 6730-ft. above sea level, lat. 39° 08' 36", long. 120° 09' 49".

Transmitter: 1030 Skyline Dr., Tahoe City.

Equipment: Acrodyne transmitter; Scala antenna.

Began Operation: October 7, 1992.

Ownership: Sierra Broadcasting Co.

Represented (engineering): Hammett & Edison Inc.

Note: Operating as a translator.

***Tahoe City**—K680Q, Asiavision.

Technical Facilities: 857-w TPO, 35-kw ERP, 36-ft. above ground, 9685-ft. above sea level, lat. 39° 18' 50", long. 119° 53' 00".

Transmitter: Slide Mountain, 0.05-mi. E of Mount Rose Campground.

Ownership: Asiavision Inc.

***Tulare**—K400Q, Pappas Telecasting Inc.

Technical Facilities: 1000-w TPO, 1.17-kw ERP, 5770-ft. above sea level, lat. 36° 17' 12", long. 118° 50' 20".

Transmitter: Blue Ridge, near Tulare.

Ownership: Pappas Telecasting Companies.

Twentynine Palms—K06KU, Moore Bcstg. Inc.

Technical Facilities: 10-w TPO, 0.108-kw ERP, 80-ft. above ground, 2565-ft. above sea level, lat. 34° 08' 11", long. 116° 10' 07".

Transmitter: 0.15-mi. S of KDHI(AM) tower & Twentynine Palms Hwy.

Ownership: Moore Bcstg. Inc.

Represented (legal): Gardner, Carton & Douglas.

Twentynine Palms—K63CG, Morongo Basin TV Club Inc. Phone: 619-367-1833.

Technical Facilities: 100-w TPO, 1.19-kw ERP, 31-ft. above ground, 4281-ft. above sea level, lat. 34° 04' 32", long. 115° 57' 18".

Transmitter: Pinto Mountain, Twentynine Palms.

Equipment: Television Technology transmitter; Scala antenna.

Satellite earth stations: Scientific-Atlanta, 3-meter; Microwave Assoc. receivers.

Began Operation: March 18, 1983. Ownership: Morongo Basin TV Club Inc.

***Ukiah**—K23CZ, California-Oregon Broadcasting Inc.

Technical Facilities: 1000-w TPO, 12.72-kw ERP, 39-ft. above ground, 3612-ft. above sea level, lat. 39° 07' 49", long. 123° 04' 31".

Transmitter: Cow Mountain, approx. 4-mi. E of Ukiah.

Equipment: Television Technology transmitter; Antenna Concepts antenna.

Scheduled to begin operation: October 1, 1993.

Ownership: California-Oregon Broadcasting Inc.

Note: Operating as a translator.

Ukiah—K47AL, Television Improvement Assn. Phone: 707-462-5733.

Technical Facilities: 100-w TPO, 2.5-kw ERP, 30-ft. above ground, 3159-ft. above sea level, lat. 39° 07' 03", long. 123° 05' 35".

Transmitter: Cow Mountain, 6.5-mi. SE of Ukiah.

Equipment: Television Technology transmitter; Scala antenna.

Began Operation: July 4, 1982.

Ownership: Television Improvement Assn.

Advertising: Yes.

Personnel: L. J. Dietz, General Manager.

***Van Nuys**—K38CY, Laurence Windsor. Phone: 310-540-4466. Fax: 310-540-4006.

Technical Facilities: 100-w TPO, 1.44-kw ERP, 1059-ft. above sea level, lat. 34° 16' 08", long. 118° 26' 23".

Transmitter: 11015 O'Melvany St., San Fernando.

Ownership: Laurence Windsor.

Ventura—K450U, Trinity Bcstg. Network Inc. Phone: 714-832-2950.

Technical Facilities: 270-w TPO, 9.22-kw ERP, 36-ft. above ground, 2106-ft. above sea level, lat. 34° 20' 57", long. 119° 20' 07".

Transmitter: Meridian Communications site, Red Mountain, 1.9-mi. SW of Foster Park.

Ownership: Trinity Broadcasting Network Inc.

Ventura—K47CL, Ojai Assembly of God. Phone: 805-646-1296.

Studio: 190 E. El Roblar, Ojai, CA 93023. Technical Facilities: 100-w TPO, 1.25-kw ERP, 69-ft. above ground, 161-ft. above sea level, lat. 34° 16' 23", long. 119° 16' 06".

Transmitter: 396 S. San Clemente, Ventura.

Began Operation: June 1, 1989.

Ownership: Ojai Assembly of God.

Personnel: Ron Triggs, General Manager.

Victorville—K33BT, Trinity Bcstg. Network Inc. Phone: 714-832-2950.

Technical Facilities: 100-w TPO, lat. 34° 36' 36", long. 117° 17' 13".

Began Operation: March 1, 1989.

Ownership: Trinity Broadcasting Network Inc.

Satellite programming: Trinity Bcstg. Network.

***Visalia**—K08LV, Tumpike Television.

Technical Facilities: 10-w TPO, 0.589-kw ERP, 525-ft. above sea level, lat. 36° 19' 37", long. 119° 33' 58".

Transmitter: Hwy. 198 at 6th Ave., Hanford.

Ownership: Tumpike TV.

***Visalia**—K69GL, Gary Cocola. Phone: 209-435-7000. Fax: 209-435-3201.

Studio: 706 W. Herdon Ave., Fresno, CA 93650.

Low Power TV Stations—California

Technical Facilities: 1000-w TPO, 51.1-kw ERP, 525-ft. above sea level, lat. 36° 19' 37", long. 119° 33' 58".
Transmitter: 198 at 6th Ave., Hanford.
Ownership: Gary M. Cocola.

***Vista**—K60EL, D'Amico Brothers Bcstg.
Technical Facilities: 77.5-w TPO, 0.889-kw ERP, 59-ft. above ground, 578-ft. above sea level, lat. 33° 12' 51", long. 117° 14' 01".
Transmitter: 1110 Cabrillo Circle.
Ownership: D'Amico Brothers Broadcasting.

Vista & Oceanside—K49BV, Lupian-Warren-Barnard Partnership. Phone: 619-698-7300.

Studio: 8691 Echo Dr., La Mesa, CA 92041.
Technical Facilities: 429-w TPO, 0.045-kw ERP, 69-ft. above ground, 1742-ft. above sea level, lat. 33° 12' 53", long. 117° 11' 15".
Transmitter: Blackjack Hill Communications Site, 3-mi. E of Vista.
Began Operation: December 1, 1988.
Ownership: Lupian-Warren-Barnard Partnership.
Satellite programming: Trinity Bcstg. Network.
Advertising: No.

Willow Creek—K34BW, California-Oregon Bcstg. Inc. Phone: 916-243-7777.
TWX: 916-243-6721. Fax: 916-243-0217.

Technical Facilities: 1-w TPO, 0.005-kw ERP, 26-ft. above ground, 4026-ft. above sea level, lat. 40° 58' 05", long. 123° 41' 17".
Transmitter: Brannon Mountain, 3.8-mi. NE of Willow Creek.
Ownership: California-Oregon Broadcasting Inc.
Advertising: No.
Represented (engineering): Lohnes & Culver.
Note: Operating as a translator.

Yucca Valley—K26BH, American TV Network Inc.

Technical Facilities: 18-w TPO, 0.024-kw ERP, 32-ft. above ground, 4138-ft. above sea level, lat. 34° 08' 56", long. 116° 26' 42".
Transmitter: 2-mi. N of Yucca Valley at end of Oakwood Dr.
Began Operation: October 1, 1986.
Ownership: American Television Network Inc.

Colorado

***Aspen**—K20DH, Slice of Life Productions Inc.
Technical Facilities: 1-w TPO, 0.82-kw ERP, 27-ft. above ground, 7800-ft. above sea level, lat. 39° 13' 06", long. 106° 51' 36".
Transmitter: Red Mountain, N of Aspen.
Ownership: Slice of Life Productions Inc.

Aspen—K23AE, W. Russell Withers Jr. Phone: 303-242-5000.

Studio: 400 W. Main St., Aspen, CO 81611.
Technical Facilities: 100-w TPO, 1.05-kw ERP, 54-ft. above ground, 9446-ft. above sea level, lat. 39° 13' 33", long. 105° 50' 00".
Transmitter: Lower Red Mountain, 2.5-mi. NNW of Aspen Center.

Equipment: Emcee transmitter, Scala antenna.
Began Operation: January 1, 1988.
Ownership: W. Russell Withers Jr.
Advertising: No.
Note: Operating as a translator.

***Aurora**—K16CM, J. B. Van de Sande.
Technical Facilities: 1000-w TPO, 42.3-kw ERP, 164-ft. above ground, 5741-ft. above

sea level, lat. 39° 40' 33", long. 104° 49' 45".

Requests modification of CP for change to 39.2-kw ERP, 5695-ft. above sea level, lat. 39° 39' 32", long. 104° 51' 45".
Transmitter: 2851 S. Parker Rd., Aurora. BMTTL-9305251B.

Transmitter: Iiff & I-225.
Ownership: J. B. Van de Sande.

Aurora—K38DF, Peter Van de Sande.
Technical Facilities: 1000-w TPO, 10.6-kw ERP, 148-ft. above ground, 5696-ft. above sea level, lat. 39° 39' 32", long. 104° 51' 45".

Transmitter: 2851 S. Parker Rd.
Ownership: Peter Van de Sande.

***Aurora**—K66DK, Jerold R. Welch.

Technical Facilities: 1000-w TPO, 167-kw ERP, 187-ft. above ground, 5709-ft. above sea level, lat. 39° 39' 50", long. 104° 51' 40".

Transmitter: 3033 S. Parker Rd.
Ownership: Jerold R. Welch.

Boulder—K17CF, Full Gospel Outreach Inc.

Technical Facilities: 100-w TPO, 1.59-kw ERP, lat. 40° 03' 17", long. 105° 18' 28".

Requests modification of CP for change to 60-w TPO, lat. 40° 03' 17", long. 105° 18' 28".
BMTTL-8811041B.

Ownership: Full Gospel Outreach Inc.
Note: Operating as a translator.

Boulder—K54DK, 31 Licensee Inc. Phone: 303-595-3131.

Technical Facilities: 1000-w TPO, 1.8-kw ERP, 89-ft. above ground, 7969-ft. above sea level, lat. 40° 04' 19", long. 105° 21' 14".

Holds CP for change to 2.2-kw ERP. BPTTL-910503DQ.

Transmitter: Lee Hill, 5.3-mi. NW of Boulder.
Ownership: 31 Licensee Inc.

Colorado Springs—K38CU, Beta Bcstg. Inc. Phone: 719-578-0577.

Technical Facilities: 1000-w TPO, 9.55-kw ERP, 59-ft. above ground, 9360-ft. above sea level, lat. 38° 44' 46", long. 104° 51' 37".

Transmitter: Cheyenne Mountain, 6.5-mi. SSW of center of Colorado Springs.
Ownership: Beta Broadcasting Inc.

Colorado Springs—K43CG, Full Gospel Outreach Inc.

Technical Facilities: 1000-w TPO, 11.8-kw ERP, 79-ft. above ground, 9380-ft. above sea level, lat. 38° 44' 46", long. 104° 51' 37".

Transmitter: Cheyenne Mountain, approx. 6.5-mi. SSW of center of Colorado Springs.
Ownership: Zenon Reynarowych.

Colorado Springs—K49CJ, Telemundo of Colorado Springs Inc.

Technical Facilities: 31-w TPO, 4.53-kw ERP, 112-ft. above ground, 9495-ft. above sea level, lat. 38° 44' 40", long. 104° 51' 41".

Transmitter: Cheyenne Mountain, 3.6-mi. SW of Colorado Springs.
Ownership: Telemundo Group Inc., Debtor-in-Possession.
Note: Operating as a translator.

***Colorado Springs**—K51CE, Zenon Reynarowych.

Technical Facilities: 599-w TPO, 13.6-kw ERP, 59-ft. above ground, 9511-ft. above sea level, lat. 38° 44' 43", long. 104° 51' 41".

Transmitter: Approx. 10-mi. SSW of center of Colorado Springs.

Ownership: Zenon Reynarowych.

***Colorado Springs-Pueblo**—K27DU, Golden Hills Broadcasting Corp. Phone: 303-238-0050. Fax: 303-235-0259.

Technical Facilities: 1000-w TPO, 22.9-kw ERP, 243-ft. above ground, 4229-ft. above sea level, lat. 38° 21' 32", long. 104° 38' 13".

Transmitter: Cheyenne Mountain, near Colorado Springs.

Ownership: Golden Hills Bcstg. Corp.

Satellite programming: Univision.

Personnel: Irma Rico, General Manager; Dennis Visser, Chief Engineer.

Note: Operating as a translator.

Cortez—K24CH, Montezuma/Dolores County Metropolitan Recreation District.

Technical Facilities: 100-w TPO, 0.792-kw ERP, 43-ft. above ground, 10,259-ft. above sea level, lat. 37° 21' 58", long. 108° 08' 42".

Transmitter: Caviness electronics site, NE of Mancos.

Ownership: Montezuma/Dolores County Metropolitan Recreation District.

Cortez—K26CI, Montezuma/Dolores County Metropolitan Recreation District.

Technical Facilities: 100-w TPO, 1.01-kw ERP, 43-ft. above ground, 10,759-ft. above sea level, lat. 37° 21' 58", long. 108° 08' 42".

Transmitter: Caviness electronics site, NE of Mancos.

Ownership: Montezuma/Dolores County Metropolitan Recreation District.

Denver—K33DN, Trinity Bcstg. Network Inc. Phone: 714-832-2950.

Technical Facilities: 1000-w TPO, 22.3-kw ERP, 256-ft. above ground, 5800-ft. above sea level, lat. 39° 40' 31", long. 104° 52' 22".

Holds CP for change to 17.2-kw ERP. BPTTL-930402E5.

Transmitter: 9805 E. Iiff Ave., Denver.
Ownership: Trinity Broadcasting Network Inc.

Denver—K43DK, Golden Hills Bcstg. Phones: 303-237-4300; 303-235-0049. Fax: 303-235-0259.

Technical Facilities: 1000-w TPO, 30.3-kw ERP, 43-ft. above ground, 7316-ft. above sea level, lat. 39° 43' 59", long. 105° 14' 12".

Holds CP for change to 25.6-kw ERP. BPTTL-920214WC.

Transmitter: KWGN-TV transmitter site, Buffalo Bill Hwy., Lookout Mountain, Golden.

Began Operation: June 1, 1989.

Ownership: Golden Hills Bcstg. Corp.

Satellite programming: Home Shopping Network.

Personnel: Irma Rico, General Manager; Dennis Visser, Chief Engineer.

Denver—K47AQ, Trinity Bcstg. Network Inc. Phones: 303-770-0400; 303-771-3926. Fax: 303-796-1322.

Studio: 8081 E. Orchard Rd., Greenwood Village, CO 80111.

Technical Facilities: 1000-w TPO, 16.2-kw ERP, 100-ft. above ground, 5490-ft. above sea level, lat. 39° 51' 08", long. 105° 00' 51".

Holds CP for change to 25.6-kw ERP, 131-ft. above ground, 5587-ft. above sea level. BPTTL-870702S5.

Transmitter: NE corner of 85th & Zuni, Federal Heights, CO.

Equipment: Television Technology transmitter; Scala antenna.

Satellite earth stations: Paraclype, 3-meter; Hughes, 5-meter; Agile, Scala, Omni receivers.

Began Operation: June 1, 1986.

Ownership: Trinity Broadcasting Network Inc.

Planned satellite programming: Trinity Bcstg. Network.

Advertising: No.

Personnel: Joe Oestreich, Chief Engineer; Pat Rosales, Traffic Manager; Gene Steiner, Director of Media.

Denver—K57BT, Trinity Bcstg. of Denver Inc.

Studio: 90th & Yates St., Westminster, CO.

Technical Facilities: 1000-w TPO, 0.7691-kw ERP, 449-ft. above ground, 7722-ft. above sea level, lat. 39° 43' 59", long. 105° 14' 12".

Requests CP for change to 4.9-kw ERP, 7333-ft. above sea level. BPTT-910503EN.

Transmitter: Lookout Mountain, adjacent to Cody Monument, Golden.

Equipment: Acrodyn transmitter; Scala antenna.

Began Operation: April 1, 1982.

Ownership: Trinity Broadcasting Network Inc.

Satellite programming: Trinity Bcstg. Network.

Represented (legal): May & Dunne.

Note: Licensed as a translator.

***Denver**—K69FT, Peter B. Van de Sande.

Technical Facilities: 1000-w TPO, 7.93-kw ERP, 384-ft. above ground, 5600-ft. above sea level, lat. 39° 44' 32", long. 104° 59' 12".

Transmitter: Colorado State Bank, 1600 Broadway, Denver.

Ownership: Peter Van de Sande.

Durango—K39AH, KGSW-TV Inc.

Technical Facilities: 1000-w TPO, 12.7-kw ERP, 66-ft. above ground, 7841-ft. above sea level, lat. 37° 15' 45", long. 107° 54' 07".

Transmitter: Smelter Mountain.

Began Operation: March 1, 1987.

Ownership: Providence Journal Broadcasting Corp.

Note: Operating as a translator.

Fort Collins—K54CO, Echonet Corp. Phone: 303-674-7047.

Technical Facilities: 1000-w TPO, 8.52-kw ERP, 200-ft. above ground, 5555-ft. above sea level, lat. 40° 40' 50", long. 104° 56' 32".

Transmitter: 6.8-mi. NE of Fort Collins.

Ownership: Echonet Corp.

Note: Operating as a translator.

Glenwood Springs—K25AH, Colorado West Bcstg. Inc.

Studio: 1322 1/2 Grand Ave., Glenwood Springs, CO 81601.

Technical Facilities: 0.36-kw ERP, lat. 39° 31' 58", long. 107° 20' 30".

Transmitter: Glenwood Springs.

Equipment: Television Technology transmitter.

Ownership: Colorado West Bcstg. Inc.

Glenwood Springs—K65CK, Pikes Peak Bcstg. Co. Phone: 719-632-1515. Fax: 719-475-0815.

Technical Facilities: 100-w TPO, 3.087-kw ERP, 75-ft. above ground, 7985-ft. above sea level, lat. 39° 32' 38", long. 107° 17' 59".

Transmitter: 1.4-mi. E of Glenwood Springs.

Equipment: Television Technology transmitter; Scala antenna.

Connecticut—Low Power TV Stations

Ownership: Pikes Peak Broadcasting Co.
Note: Operating as a translator.

Gunnison—K02LY, Gunnison County Metropolitan Recreation District. Phone: 303-641-3290.

Studio: 105 N. Wisconsin, Gunnison, CO 81230.

Technical Facilities: 10-w TPO, 0.024-kw ERP, 46-ft. above ground, 8666-ft. above sea level, lat. 38° 31' 45", long. 106° 54' 22".

Transmitter: Tenderfoot Mountain, 1.5-mi. SE of Gunnison.

Equipment: Television Technology transmitter; Scala antenna.

Began Operation: September 1, 1982.

Ownership: Gunnison County Metropolitan Recreation District.

Advertising: No.

Personnel: Carol Draper, Station Manager; Fred Jones, Chief Engineer.

Gunnison—K04DH, Gunnison County Metropolitan Recreation District. Phone: 303-641-0196.

Technical Facilities: 0.01-kw ERP, 35-ft. above ground, 8620-ft. above sea level, lat. 38° 31' 25", long. 106° 54' 20".

Transmitter: 2-mi. SE of Gunnison.

Ownership: Gunnison County Metropolitan Recreation District.

Note: Operating as a translator.

***Ismay Canyon**—K10NY, Southwest Colorado TV Translator Assoc. Phone: 303-565-2121.

Technical Facilities: 1-w TPD, 0.2-kw ERP, 26-ft. above ground, 5925-ft. above sea level, lat. 37° 15' 08", long. 108° 41' 16".

Transmitter: 2997 County Rd., Cortez.

Ownership: Southwest Colorado TV Translator Assoc.

Las Animas—K40DP, Full Gospel Outreach Inc.

Technical Facilities: 20-w TPO, 0.041-kw ERP, 144-ft. above ground, 4043-ft. above sea level, lat. 38° 04' 10", long. 103° 14' 21".

Transmitter: 29875 McBride Ave., Las Animas.

Ownership: Full Gospel Outreach Inc.

Loveland—K48CG, Trinity Bcstg. Network Inc.

Technical Facilities: 1000-w TPO, 3-kw ERP, 367-ft. above ground, 7178-ft. above sea level, lat. 40° 32' 56", long. 105° 11' 47".

Transmitter: Horsetooth Mountain, 3.3-mi. W of Drake Rd. & Overland Trail Rd., near Fort Collins.

Equipment: Television Technology transmitter; Bogner antenna.

Satellite earth stations: Scientific-Atlanta, 3.2-meter.

Began Operation: August 2, 1988.

Ownership: Trinity Broadcasting Network Inc.

Satellite programming: Trinity Bcstg. Network.

Meeker—K46AL, Pikes Peak Bcstg. Co.

Technical Facilities: 1-w TPO, lat. 40° 02' 35", long. 107° 56' 01".

Ownership: Pikes Peak Broadcasting Co.

Note: Operating as a translator.

New Castle—K36AF, Pikes Peak Bcstg. Co.

Technical Facilities: 100-w TPO, 0.145-kw ERP, 21.5-ft. above ground, 6355-ft. above sea level, lat. 39° 33' 56", long. 107° 31' 57".

Transmitter: 0.5-mi. S of New Castle.

Equipment: Television Technology transmitter; Andrew antenna.

Ownership: Pikes Peak Broadcasting Co.

Note: Operating as a translator.

Peetz—K56EP, Board of Logan County Commissioners.

Technical Facilities: 100-w TPO, 0.846-kw ERP, 194-ft. above ground, 4754-ft. above sea level, lat. 40° 52' 56", long. 103° 13' 40".

Transmitter: 7.4-mi. SW of Peetz.

Ownership: Board of Logan County Commissioners.

Peetz—K58DX, Board of Logan County Commissioners.

Technical Facilities: 100-w TPO, 0.846-kw ERP, 194-ft. above ground, 4754-ft. above sea level, lat. 40° 52' 56", long. 103° 13' 40".

Transmitter: 8-mi. SW of Peetz.

Satellite earth stations: Scientific-Atlanta.

Ownership: Board of Logan County Commissioners.

***Pueblo**—K24DJ, David M. Drucker.

Technical Facilities: 100-w TPD, 1.35-kw ERP, 72-ft. above ground, 5135-ft. above sea level, lat. 38° 18' 56", long. 104° 37' 01".

Transmitter: 3.1-mi. N of Pueblo.

Ownership: David M. Drucker.

***Pueblo**—K45DR, Beta Bcstg. Inc.

Technical Facilities: 1000-w TPO, 13-kw ERP, 4884-ft. above sea level, lat. 38° 17' 07", long. 104° 37' 22".

Transmitter: 2109 7th Ave.

Ownership: Beta Broadcasting Inc.

***Pueblo**—K48CU, Full Gospel Outreach Inc.

Technical Facilities: 1000-w TPO, 11.85-kw ERP, 42-ft. above ground, 4870-ft. above sea level, lat. 38° 17' 07", long. 104° 37' 22".

Transmitter: 2109 7th Ave.

Ownership: Full Gospel Outreach Inc.

***Rangely**—K50DP, Western Rio Blanco Metropolitan Recreational Park District.

Technical Facilities: 100-w TPO, 0.456-kw ERP, 33-ft. above ground, 5325-ft. above sea level, lat. 40° 05' 51", long. 108° 48' 36".

Transmitter: 1-mi. N of Rangely.

Ownership: Western Rio Blanco Metropolitan Recreational Park District.

Rifle—K57CR, Pikes Peak Bcstg. Co.

Technical Facilities: 100-w TPO, 3.385-kw ERP, 35-ft. above ground, 8156-ft. above sea level, lat. 39° 32' 10", long. 107° 56' 56".

Transmitter: 9-mi. W of Rifle.

Equipment: Television Technology transmitter; Andrew antenna.

Ownership: Pikes Peak Broadcasting Co.

Note: Operating as a translator.

***Springfield**—K60DP, Baca County.

Technical Facilities: 100-w TPO, 0.932-kw ERP, 289-ft. above ground, 4829-ft. above sea level, lat. 37° 21' 44", long. 102° 38' 44".

Transmitter: 3-mi. S of Springfield.

Ownership: Baca County.

Sterling—K46CY, Board of Logan County Commissioners.

Technical Facilities: 1000-w TPO, 0.622-kw ERP, 407-ft. above ground, 4918-ft. above sea level, lat. 40° 35' 28", long. 103° 02' 23".

Transmitter: Reiradon Hill, 9.4-mi. E of Sterling.

Ownership: Board of Logan County Commissioners.

Sterling—K48DQ, Board of Logan County Commissioners.

Technical Facilities: 100-w TPO, 0.622-kw ERP, 407-ft. above ground, 4918-ft. above sea level, lat. 40° 35' 28", long. 103° 02' 23".

Transmitter: Reiradon Hill, 9.4-mi. E of Sterling.

Ownership: Board of Logan County Commissioners.

***Swink, Rocky Ford & La Junta**—K39DI, Full Gospel Outreach Inc.

Technical Facilities: 100-w TPO, 2.7-kw ERP, 4367-ft. above sea level, lat. 38° 00' 55", long. 103° 37' 09".

Transmitter: Old Holly Sugar Smokestack.

Ownership: Full Gospel Outreach Inc.

***Weber Canyon**—K02DS, Southwest Colorado TV Translator Assoc. Phone: 303-565-2121.

Technical Facilities: 1-w TPD, 0.2-kw ERP, 10-ft. above ground, 7004-ft. above sea level, lat. 37° 17' 51", long. 108° 18' 02".

Transmitter: 6051 County Rd. 41, Mancos.

Ownership: Southwest Colorado TV Translator Assoc.

Connecticut

Granby—W12CL, John Andrew Thompson. Phone: 213-683-4278.

Technical Facilities: 20-w TPD, 0.42-kw ERP, 62-ft. above ground, 302-ft. above sea level, lat. 41° 58' 45", long. 72° 46' 59".

Transmitter: S of King Hill, Suffield.

Ownership: John Andrew Thompson.

***Hartford**—W06BL, Harvard Bcstg. Inc. Phone: 508-456-8797. Fax: 508-456-8480.

Technical Facilities: 10-w TPO, 0.056-kw ERP, 207-ft. above ground, 285-ft. above sea level, lat. 41° 45' 39", long. 72° 40' 59".

Requests modification of CP for change to 0.14-kw ERP, 298-ft. above ground, 338-ft. above sea level, lat. 41° 45' 51", long. 72° 40' 32".

Transmitter: Bushnell Plaza, Hartford.

Request: BMPTV-930805JL.

Transmitter: 60 Washington St., Hartford.

Ownership: Harvard Broadcasting Inc.

Personnel: Louis Maisel, President.

***Hartford**—W10CG, Harvard Bcstg. Inc.

Technical Facilities: 5-w TPO, 0.035-kw ERP, 295-ft. above sea level, lat. 41° 45' 39", long. 72° 40' 59".

Transmitter: 60 Washington St.

Ownership: Harvard Broadcasting Inc.

Hartford—W11BJ, Arch Communications Corp.

Technical Facilities: 10-w TPO, 0.828-kw ERP, 276-ft. above ground, 984-ft. above sea level, lat. 41° 42' 13", long. 72° 49' 57".

Transmitter: Rattlesnake Mountain off State

Rte. 6, Farmington.

Ownership: Arch Communications Corp.

Hartford—W13BF, Channel 13 Television Inc. Phone: 203-956-1303. Fax: 203-956-6834.

Studio: 886 Maple Ave., Hartford, CT 06114.

Technical Facilities: 33-w TPO, 0.088-kw ERP, 233-ft. above ground, 312-ft. above sea level, lat. 41° 45' 40", long. 72° 40' 55".

Transmitter: 60 Washington St., Hartford, CT.

Equipment: Comsonics transmitter; Scala antenna.

Satellite earth stations: Paracclipse, 16-meter; Paracclipse, 12-meter; Avcom receivers.

Began Operation: June 14, 1986.

Ownership: Channel 13 Television Inc.

Satellite programming: International TV Network; RAI-USA; Telemundo Network.

Advertising: Yes. Rates: \$150/30 Sec.

Represented (sales): Telemundo Group.

Represented (engineering): Jules Cohen & Associates, P.C.

Represented (legal): Cohn & Marks.

Personnel: Lucio C. Ruzzier Sr., President, & Chief Executive Officer; Gaetano Leone, General Manager; Salvatore Minititi, Chief Engineer; William Newton, Program Director & Vice President, Sales; Paul D'Agostino, Chief Financial Officer & Controller.

***Hartford**—W51BK, Trident Bcstg.

Technical Facilities: 1000-w TPD, 17.01-kw ERP, 1339-ft. above sea level, lat. 41° 42' 13", long. 72° 49' 57".

Transmitter: Rattlesnake Mountain, Rte. 6, Farmington.

Ownership: Trident Broadcasting.

***New Haven**—W06BP, Trident Bcstg.

Technical Facilities: 10-w TPD, 0.128-kw ERP, 36-ft. above ground, 495-ft. above sea level, lat. 41° 20' 58", long. 72° 58' 27".

Transmitter: 1055 Wintergreen Ave., New Haven.

Ownership: Trident Broadcasting.

***New Haven**—W10BQ, Hartford LPTV Inc.

Technical Facilities: 10-w TPD, 0.12-kw ERP, 338-ft. above ground, 364-ft. above sea level, lat. 41° 18' 25", long. 72° 55' 29".

Transmitter: 157 Church St., New Haven.

Ownership: Chase Communications Inc.

***New Haven**—W51BZ, Zenon Reynarowych.

Technical Facilities: 650-w TPD, 2.77-kw ERP, 289-ft. above ground, 649-ft. above sea level, lat. 41° 22' 07", long. 72° 48' 34".

Transmitter: West Peak, Meriden Mountain.

Ownership: Zenon Reynarowych.

***Stamford**—W38BC, Zenon Reynarowych.

Technical Facilities: 1000-w TPO, 21.9-kw ERP, 217-ft. above ground, 335-ft. above sea level, lat. 41° 03' 54", long. 73° 32' 04".

Transmitter: 44 Strawberry Hill Court, Stamford.

Ownership: Zenon Reynarowych.

West Haven—W28AJ, Paging Assoc. Inc. Phone: 203-932-3500. Fax: 203-933-2259.

Studio: 24 Rockdale Rd., West Haven, CT 06516.

Technical Facilities: 1000-w TPO, 48.8-kw ERP, 184-ft. above ground, 335-ft. above sea level, lat. 41° 17' 28", long. 72° 58' 06".

Transmitter: 24 Rockdale Rd.

Began Operation: January 1, 1989.

Ownership: Paging Systems Inc.

Satellite programming: Learning Channel; Showcase America; Main Street TV.

Advertising: Yes. Rates: \$150.00/30 Sec.; \$200.00/Min.

Low Power TV Stations—Delaware

Delaware

Dover—W27AJ, Delmarva Bcst. Service General Partnership. Phone: 410-742-4747. TWX: 710-864-7044. Fax: 410-742-5767.

Studio: White Oak Rd., Dover, DE 19901.
Technical Facilities: 1000-w TPO, 81.4-kw ERP, 229-ft. above ground, 255-ft. above sea level, lat. 39° 11' 10", long. 75° 29' 26". Holds CP for change to 66-kw ERP. BPTTL-890312IE.

Transmitter: N of White Oak Rd., 0.155-mi. SW of Long Point Rd.

Equipment: Acrodyne transmitter, Bogner antenna.

Began Operation: January 1, 1987.

Ownership: Marion B. Brechner, Beri Brechner.

Satellite programming: ABC, NBC.

Represented (sales): Blair Television.

Represented (engineering): Jules Cohen & Associates, P.C.

Represented (legal): Cohn & Marks.

Note: Operating as a translator.

Dover—W67BG, Trinity Bcstg. Network Inc. Phone: 714-832-2950.

Technical Facilities: 1000-w TPO, 11.2-kw ERP, 98-ft. above ground, 144-ft. above sea level, lat. 39° 10' 13", long. 75° 33' 16".

Requests CP for change to Ch. 68, 253-ft. above sea level, lat. 39° 11' 08", long. 75° 29' 28". Transmitter to 2.36-mi. NW of intersection of State Rtes. 8 & 9. BPTTL-930329CC.

Transmitter: 1.5-mi. WNW of intersection of State Rte. 8 & U.S. Rte. 14.

Began Operation: November 30, 1988.

Ownership: Trinity Broadcasting Network Inc.

Satellite programming: Trinity Bcstg. Network.

***Talleyville**—W55BT, William E. Mattis Jr.

Technical Facilities: 10-w TPO, 0.2798-kw ERP, 212-ft. above ground, 370-ft. above sea level, lat. 39° 47' 50", long. 75° 32' 30".

Transmitter: 220 Prospect Dr., Wilmington.

Ownership: William E. Mattis Jr.

District of Columbia

Washington—W42AJ, Communicasting Corp. Phone: 202-872-6570.

Studio: 3400 Idaho Ave. NW, Washington, DC 20016.

Technical Facilities: 830-w TPO, 15.5-kw ERP, 108-ft. above ground, 495-ft. above sea level, lat. 38° 56' 09", long. 77° 04' 26".

Transmitter: Intersection of Wisconsin Ave. & Idaho Ave.

Equipment: Acrodyne transmitter; Scala antenna.

Began Operation: December 5, 1988.

Ownership: Communicasting Corp.

Satellite programming: Telemundo Network.

Advertising: Yes.

Represented (engineering): duTrell, Lundin & Rackley.

Represented (legal): Koteen & Naftalin.

Personnel: Christopher S. Sargent, President.

Washington—W48AW, Los Cerezos Television Co.

Technical Facilities: 1000-w TPO, 35-kw ERP, 207-ft. above ground, 673-ft. above sea level, lat. 38° 56' 09", long. 77° 05' 33".

Transmitter: American U. campus, Massachusetts & Nebraska Aves. NW.

Ownership: Los Cerezos Television Co.

***Washington**—W58BR, Asiavision Inc.

Technical Facilities: 1000-w TPO, 29.4-kw ERP, 177-ft. above ground, 292-ft. above sea level, lat. 38° 56' 45", long. 76° 51' 54".

Requests modification of CP for change to 661-w TPO, 35-kw ERP, 325-ft. above sea level, lat. 38° 59' 29", long. 76° 52' 45". Transmitter to 7501 Greenway Center Dr., Greenbelt, MD. BPTTL-930910IK.

Transmitter: 8201 Corporate Dr., Landover, MD.

Ownership: Asiavision Inc.

***Washington**—W64BW, Levin-Lansman Partners.

Technical Facilities: 1000-w TPO, 12.5-kw ERP, 663-ft. above sea level, lat. 38° 57' 44", long. 77° 01' 36".

Transmitter: NW corner of 9th & Peabody Sts.

Florida

Alachua—W69AY, Associated Christian Television System Inc. Phone: 407-298-5555.

Studio: 1001 Waldo Rd., Gainesville, FL 32601.

Technical Facilities: 1000-w TPO, 38.02-kw ERP, 567-ft. above ground, 231-ft. above sea level, lat. 29° 42' 45", long. 82° 18' 08".

Transmitter: 1001 Waldo Rd., Gainesville.

Equipment: Thomson LGT transmitter, Bogner antenna.

Began Operation: October 18, 1984.

Ownership: Associated Christian Television System Inc.

Advertising: Yes. Rates: \$75.00/30 Sec.

Represented (legal): Baraff, Koerner, Olender & Hochberg, P.C.

Personnel: Claud Bowers, Station Manager; Clairece Kibler, General Sales Manager; John Wasson, Chief Engineer.

Note: Operating as a translator.

***Altamonte Springs**—W12CD, The Bonita Corp. Phone: 912-434-1831.

Technical Facilities: 10-w TPO, 1.57-kw ERP, 1499-ft. above ground, 1555-ft. above sea level, lat. 28° 55' 16", long. 81° 19' 09".

Requests modification of CP for change to 0.42-kw ERP, 1122-ft. above sea level. BPTVL-930402G1.

Transmitter: 1.3-mi. W of the intersection of Rtes. 17, 92 & Miller Rd., Orange City.

Equipment: Acrodyne transmitter; Scala antenna.

Ownership: The Bonita Corp.

Satellite programming: Telemundo.

Apalachicola—W03AS, Richard L. Plessinger. Phone: 904-670-8450.

Studio: Island Dr., Eastpoint, FL.

Technical Facilities: 10-w TPO, 0.00292-kw ERP, 365-ft. above ground, 370-ft. above sea level, lat. 29° 43' 57", long. 84° 53' 24".

Transmitter: Island Dr.

Equipment: Emcee transmitter; Scala antenna.

Ownership: Richard L. Plessinger.

Advertising: Yes. Rates: \$15.00/30 Sec.; \$26.00/Min.

Represented (sales): Howard Wesson.

Represented (engineering): Ted Mosteller.

Personnel: Richard L. Plessinger.

Big Pine—W52BB, Board of County Commissioners.

Technical Facilities: 1000-w TPO, 55.3-kw ERP, 351-ft. above ground, 354-ft. above sea level, lat. 24° 39' 02", long. 81° 18' 36".

Transmitter: 0.4-mi. N of Federal Hwy. 1, W. Summerland Key, Big Pine.

Equipment: Emcee transmitter; Bogner antenna.

Ownership: Monroe County Commissioners.

Note: Operating as a translator.

***Bradenton**—W14BK, Rainbow Ministries Inc. Phone: 813-747-7477.

Technical Facilities: 1000-w TPO, 20-kw ERP, 699-ft. above ground, 735-ft. above sea level, lat. 27° 33' 27", long. 82° 21' 59".

Transmitter: 4.2-mi. ESE of Parrish.

Ownership: Rainbow Ministries Inc.

***Bradenton**—W26AQ, Ronald D. Kniffin. Phone: 716-544-3820. Fax: 716-544-1110.

Technical Facilities: 1000-w TPO, 34.4-kw ERP, 276-ft. above ground, 282-ft. above sea level, lat. 27° 27' 46", long. 82° 35' 32".

Transmitter: 4212 30th St. W, Bradenton.

Ownership: Ronald D. Kniffin.

Satellite programming: Main Street TV.

Represented (engineering): Carl E. Smith Consulting Engineers.

Represented (legal): Arent, Fox, Kintner, Plotkin & Kahn.

***Clearwater**—W05BR, Channel America LPTV License Subsidiary Inc.

Technical Facilities: 10-w TPO, 0.032-kw ERP, 144-ft. above ground, 154-ft. above sea level, lat. 23° 02' 20", long. 82° 39' 29".

Transmitter: Near intersection of Hwys. 580 & 584, Clearwater.

Ownership: Channel America LPTV License Subsidiary Inc.

***Clearwater**—W26AX, Ronald D. Kniffin. Phone: 716-546-3800. Fax: 716-544-1110.

Technical Facilities: 1000-w TPO, 54.2-kw ERP, 449-ft. above ground, 459-ft. above sea level, lat. 27° 52' 00", long. 82° 37' 27".

Transmitter: S side of U.S. 92, 0.09-mi. E of intersection with State Rte. 687.

Ownership: Ronald D. Kniffin.

Satellite programming: Main Street TV.

Represented (engineering): Carl E. Smith Consulting Engineers.

Represented (legal): Arent, Fox, Kintner, Plotkin & Kahn.

Daytona Beach—W42AM, Channel America LPTV License Subsidiary Inc. Phone: 212-366-9880.

Technical Facilities: 1000-w TPO, 48.4-kw ERP, 381-ft. above ground, 417-ft. above sea level, lat. 29° 10' 24", long. 81° 09' 24".

Transmitter: 7-mi. W of Daytona Beach.

Ownership: Channel America LPTV License Subsidiary Inc.

***Daytona Beach & New Smyrna Beach**—W31BC, Patricia Van Zandt.

Technical Facilities: 1000-w TPO, 97.8-kw ERP, 301-ft. above ground, 328-ft. above sea level, lat. 29° 00' 32", long. 80° 58' 27".

Transmitter: 0.2-mi. S of Hwy. 44, 0.7-mi. E of Hwy. I-95.

Ownership: Patricia Van Zandt.

De Funiak Springs—W24AM, Ashley Norman Davis Jr. Phone: 904-892-4038.

Studio: German Club Road, De Funiak Springs, FL 32433.

Technical Facilities: 1000-w TPO, 10.8-kw ERP, 187-ft. above ground, 404-ft. above sea level, lat. 30° 44' 18", long. 86° 06' 22".

Transmitter: 1.2-mi. NE of Courthouse, near West Sandy Creek.

Equipment: RCA transmitter; Scala antenna.

Began Operation: November 1, 1988.

Ownership: Ashley N. Davis Jr.

Planned satellite programming: FamilyNet; Main Street TV.

Advertising: Yes. Rates: \$6.00/30 Sec.; \$10.00/Min.; \$75.00/Hour.

Personnel: Norm Davis, General Manager & Chief Engineer; Pam Davis, Program Director; Lee Davis, Production Manager; April Davis, Engineer.

***De Land**—W21BG, Thomas David Kemp.

Technical Facilities: 520-w TPO, 7.9-kw ERP, 367-ft. above sea level, lat. 28° 58' 32", long. 81° 18' 00".

Transmitter: 3001 N. Volusia Ave., Orange City.

Ownership: David Kemp.

Destin—W48BC, Beach TV Properties Inc. Phone: 904-234-2773.

Technical Facilities: 1000-w TPO, 13.1-kw ERP, 230-ft. above ground, 246-ft. above sea level, lat. 30° 23' 08", long. 86° 24' 52".

Ownership: Beach TV Properties Inc.

Fort Lauderdale—W27AQ, Skinner Bcstg. Inc.

Technical Facilities: 1000-w TPO, 70.3-kw ERP, 276-ft. above ground, 302-ft. above sea level, lat. 26° 13' 47.50", long. 80° 05' 26.50".

Transmitter: Pompano Beach Club, South Tower, 111 Briny Ave.

Ownership: Skinner Bcstg. Inc.

***Fort Myers**—W04CC, Shoreline Bcstg.

Technical Facilities: 10-w TPO, 0.054-kw ERP, 272-ft. above ground, 285-ft. above sea level, lat. 26° 38' 47", long. 81° 52' 02".

Transmitter: Sheraton Harbor Place, 2500 Edwards Dr.

Ownership: Shoreline Bcstg.

Fort Myers—W07BR, Tamiati Fort Myers Inc.

Technical Facilities: 10-w TPO, 0.053-kw ERP, 259-ft. above ground, 266-ft. above sea level, lat. 26° 38' 47", long. 81° 52' 06".

Transmitter: Sheraton Harbor Place Hotel, 2500 Edwards Dr.

Ownership: Tamiati Fort Myers/Naples Inc.

***Fort Myers**—W14BA, Suncoast TV Inc.

Technical Facilities: 37.1-kw ERP, 446-ft. above ground, 518-ft. above sea level, lat. 26° 43' 35", long. 81° 47' 12".

Transmitter: 18060 Sable Palm Dr., near Bayshore.

Ownership: Suncoast Television Inc.

***Fort Myers**—W18BE, American Coastal Television Network Inc.

Technical Facilities: 1000-w TPO, 9.6-kw ERP, 187-ft. above sea level, lat. 26° 29' 15", long. 82° 00' 40".

Transmitter: 15051 Punta Rassa Rd., Punta Rassa.

Ownership: American Coastal Television Network Inc.

Fort Myers—W24AA, CFF Properties Inc. Phone: 813-644-0261.

Technical Facilities: 1000-w TPO, 23.9-kw ERP, 250-ft. above ground, 260-ft. above sea level, lat. 26° 38' 34", long. 82° 01' 35".

Transmitter: 5-mi. NW of Cape Coral.

Equipment: Television Technology transmitter; Scala antenna.

Began Operation: November 1, 1987.

Ownership: Nathan Price.

Satellite programming: FamilyNet; Trinity Bcstg. Network.

Florida—Low Power TV Stations

Advertising: Yes. Rates: \$50.00/30 Sec.; \$200.00/Hour.
Personnel: Nathan Price, President.
Note: Operating as a translator.

***Fort Myers—W59B0, Beach Bcstg.**
Technical Facilities: 1000-w TPO, 15.33-kw ERP, 272-ft. above ground, 285-ft. above sea level, lat. 26° 38' 47", long. 81° 52' 02".
Transmitter: Sheraton Harbor Place, 2500 Edwards Dr.
Ownership: Beach Broadcasting.

Fort Myers—W67BY, Trinity Bcstg. Network Inc.
Technical Facilities: 1000-w TPO, 33.2-kw ERP, 371-ft. above ground, 387-ft. above sea level, lat. 26° 43' 35", long. 81° 47' 12".
Transmitter: 18060 Sable Palm Dr., near Bayshore.
Began Operation: January 21, 1991.
Ownership: Trinity Broadcasting Network Inc.
Satellite programming: Trinity Bcstg. Network.

***Fort Pierce—W44AY, South Florida Public Telecommunications.** Phone: 407-737-8000. Fax: 407-369-3067.
Studio: 3401 S. Congress Ave., Boynton Beach, FL 33462.
Technical Facilities: 524.7-w TPO, 34.8-kw ERP, 341-ft. above ground, 374-ft. above sea level, lat. 27° 32' 46", long. 80° 22' 08".
Transmitter: 0.5-mi. NW of Viking.
Equipment: Acrodyne transmitter; Bogner antenna.
Ownership: South Florida Public Telecommunications Inc.
Satellite programming: PBS.
Note: Operating as a translator.

***Fort Walton Beach—W26BC, Channel 44 Ltd.**
Technical Facilities: 1000-w TPO, 9-kw ERP, 207-ft. above sea level, lat. 30° 26' 36", long. 86° 35' 56".
Transmitter: Off Race Track Rd., 1.8-mi. NNE of Fort Walton Beach.
Ownership: Mercury Broadcasting Co. Inc.

Gainesville—W10BR, Board of Regents on Behalf of U. of Florida. Phone: 904-392-5551. Fax: 904-392-5731.
Studio: U. of Florida, Weimar Hall, Gainesville, FL 32611.
Technical Facilities: 10-w TPO, 0.057-kw ERP, 558-ft. above ground, 738-ft. above sea level, lat. 29° 43' 35", long. 82° 23' 41".
Transmitter: 5.5-mi. NW of Gainesville at the Devil's Millhopper.
Began Operation: November 1, 1989.
Ownership: Board of Regents of University of Florida.
Satellite programming: PBS Adult Learning Service.
Planned satellite programming: Learning Channel.
Advertising: No.
Represented (engineering): Kessler & Gehman Associates Inc.
Represented (legal): Schwartz, Woods, & Miller.
Personnel: Richard A. Lehner, General Manager; Al Holt, Chief Engineer; Lyn M. Ganz, Station Manager; Frank Counts, Director, Production.

Gainesville—W31AT, Video Jukebox Network Inc.
Technical Facilities: 1000-w TPO, 25.5-kw ERP, 367-ft. above ground, 453-ft. above sea level, lat. 29° 38' 36", long. 82° 25' 09".
Transmitter: 7175 S.W. 8th Ave.
Ownership: Video Jukebox Network Inc.

***Homestead—W55BV, Dacom Co.**
Technical Facilities: 1000-w TPO, 39.6-kw ERP, 138-ft. above ground, 148-ft. above sea level, lat. 25° 32' 28", long. 80° 32' 00".
Requests modification of CP for change to lat. 25° 32' 32", long. 80° 32' 33". Transmitter to 21080 S.W. 240th St. BMPTTL-921203IC.
Transmitter: 21085 S.W. 242nd St., Princeton.
Ownership: Dacom Co.

Inglis/Yankeetown—W49AJ, Citrus County Assn. for Retarded Citizens. Phone: 904-795-5541. Fax: 904-795-1805.
Studio: 1315 N. Van Nortwick Rd., Lecarito, FL 32661.
Technical Facilities: 1000-w TPO, 19.52-kw ERP, 306-ft. above ground, 345-ft. above sea level, lat. 28° 52' 55", long. 82° 31' 30".
Transmitter: 4.7-mi. ESE of Crystal River.
Equipment: Emcee transmitter; Bogner antenna.
Satellite earth stations: 3-meter.
Began Operation: August 22, 1983.
Ownership: Citrus County Assn. for Retarded Citizens.
Advertising: No.
Represented (engineering): Kessler & Gehman Assoc.
Represented (legal): Verner, Liipfert, Bernhard, McPherson & Hand.
Personnel: Chester V. Cole, Executive Director.
Note: Operating as a translator.

***Inverness—W34BC, Carlo McDaniel.** Phone: 813-831-5162.
Technical Facilities: 1-kw ERP, lat. 28° 49' 32", long. 82° 19' 13".
Ownership: Carlo McDaniel.

***Jacksonville—W06BA, Carol E. Schatz.** Phone: 907-345-2630.
Technical Facilities: 10-w TPO, 0.1-kw ERP, 771-ft. above ground, 801-ft. above sea level, lat. 30° 16' 34", long. 81° 33' 53".
Transmitter: 9090 Hogan Rd., Jacksonville.
Ownership: Carol Schatz.

Jacksonville—W36AJ, Neighborhood Bcstg. Services Inc.
Technical Facilities: 190-w TPO, 2.51-kw ERP, 538-ft. above ground, 545-ft. above sea level, lat. 30° 19' 33", long. 81° 39' 32".
Transmitter: Independence Life Bldg., Main at Hogan.
Ownership: Neighborhood Bcstg. Services Inc.

Jacksonville—W38AJ, M & M Communications Inc.
Technical Facilities: 1000-w TPO, 0.708-kw ERP, 312-ft. above ground, 321-ft. above sea level, lat. 30° 18' 56", long. 81° 39' 52".
Transmitter: 841 Prudential Dr., Prudential Bldg., Jacksonville.
Ownership: M & M Communications Inc.

Jacksonville—W41BM, Jacksonville Translator Inc. Phone: 407-257-4864.
Technical Facilities: 1000-w TPO, 12.2-kw ERP, 328-ft. above ground, 338-ft. above sea level, lat. 30° 18' 56", long. 81° 39' 52".
Transmitter: Prudential Bldg., 841 Prudential.
Ownership: Jacksonville Translator Inc.

Jacksonville, Arlington, Avondale, Bowden, Brentwood & Colonial Manor—W10AX, Video Jukebox Network Inc. Phone: 305-899-9000.
Technical Facilities: 10-w TPO, 0.068-kw ERP, 200-ft. above ground, 217-ft. above sea level, lat. 30° 19' 56", long. 81° 39' 17".

Requests CP for change to 0.183-kw ERP. BPTTL-930402WS.
Transmitter: 701 N. Ocean Blvd.
Ownership: VJN Partners Ltd./TCI Development Corp.

Jupiter—W09BU, Spirit Productions Inc. Phone: 407-746-0170.
Technical Facilities: 10-w TPO, 0.043-kw ERP, 322-ft. above ground, 331-ft. above sea level, lat. 26° 56' 22", long. 80° 07' 04".
Requests CP for change to 1000-w TPO, 40.7-kw ERP, 305-ft. above ground, 312-ft. above sea level. Transmitter to 1.5-mi. ENE of State Rtes. 811 & 706. BMPTVL-910425JR.
Transmitter: 500 N. Delaware Blvd., Jupiter.
Ownership: Spirit Productions Inc.

***Jupiter & Tequesta—W31AY, Palm Beach Television Bcstg. Inc.** Phone: 407-624-9255. Fax: 407-626-3104.
Technical Facilities: 1000-w TPO, 74.4-kw ERP, 295-ft. above ground, 299-ft. above sea level, lat. 26° 56' 10", long. 80° 04' 12".
Transmitter: 300 Ocean Trail Way.
Scheduled to begin operation: November 1, 1993.
Ownership: Palm Beach Television Broadcasting Inc.
Advertising: Yes. Rates: \$25.00/30 Sec.; \$40.00/Min.
Represented (legal): Arent, Fox, Kintner, Plotkin & Kahn.
Personnel: Leonard Walk, President.

***Key West—W03BG, Tropical Paradise Ltd.**
Technical Facilities: 10-w TPO, 0.262-kw ERP, 187-ft. above sea level, lat. 24° 33' 19", long. 81° 48' 06".
Transmitter: 527 Southard St.
Ownership: Tropical Paradise Ltd.

Key West—W34AD, Beach TV Properties Inc. Phone: 904-234-2773.
Technical Facilities: 4.62-kw ERP, lat. 24° 34' 17", long. 81° 44' 20".
Ownership: Beach TV Properties Inc.

Kissimmee—W19AX, Charles S. Namey.
Technical Facilities: 1000-w TPO, 36.7-kw ERP, 325-ft. above ground, 427-ft. above sea level, lat. 28° 21' 31", long. 81° 30' 45".
Transmitter: Marriott Orlando World Center, World Center Dr.
Ownership: Charles S. Namey.

Kissimmee—W27BB, Charles S. Namey. Phone: 407-740-8422. Fax: 407-644-6330.
Technical Facilities: 850-w TPO, 10-kw ERP, 312-ft. above ground, 404-ft. above sea level, lat. 28° 26' 15", long. 81° 28' 00".
Transmitter: 9801 International Dr., Orlando.
Ownership: Charles S. Namey.

***Kissimmee—W40AQ, Specialty Bcstg. Corp.**
Technical Facilities: 885-w TPO, 20-kw ERP, 315-ft. above ground, 417-ft. above sea level, lat. 28° 21' 31", long. 81° 30' 45".
Transmitter: Marriott Orlando World Center, World Center Dr.
Ownership: Specialty Broadcasting Corp.

***Kissimmee—W62CE, Charles Namey.**
Technical Facilities: 1000-w TPO, 47.4-kw ERP, 354-ft. above sea level, lat. 28° 19' 35", long. 81° 30' 50".
Transmitter: Old Town Shopping Center, 5770 W. Iro Bronson Memorial Hwy.
Ownership: Charles S. Namey.

Lake City—W02BE, Charles Woods.
Technical Facilities: 0.053-kw ERP, lat. 30° 08' 59", long. 82° 39' 07".
Ownership: Woods Communications Group Inc.
Note: Operating as a translator.

Lake City—W23AQ, Trinity Bcstg. Network Inc. Phone: 714-832-2950.
Technical Facilities: 1000-w TPO, 7-kw ERP, 276-ft. above ground, 390-ft. above sea level, lat. 30° 09' 53", long. 82° 44' 56".
Transmitter: 0.8-mi. W of intersection of State Rte. 5252 & Birley Rd.
Ownership: Trinity Broadcasting Network Inc.

***Lakeland—W48BE, Family TV 48 Inc.**
Technical Facilities: 1000-w TPO, 27.5-kw ERP, 299-ft. above ground, 410-ft. above sea level, lat. 28° 04' 46", long. 82° 02' 27".
Transmitter: 3.1-mi. SSW of Kathleen.
Ownership: Family TV 48 Inc.
Personnel: Randall Mindrup, President.

Live Oak—W02BH, WNER Radio Inc.
Technical Facilities: 0.13-kw ERP, lat. 30° 17' 14", long. 82° 57' 55".
Ownership: WNER Radio Inc.

Live Oak—W15AG, CFF Properties Inc. Phone: 813-644-0261.
Technical Facilities: 6.83-kw ERP, lat. 30° 17' 33", long. 82° 58' 15".
Began Operation: July 1, 1987.
Ownership: Nathan Price.
Planned satellite programming: FamilyNet.
Advertising: Yes. Rates: \$20.00-\$30.00/30 Sec.; \$100.00-\$150.00/Hour.
Personnel: Nathan Price, President.

***Live Oak—W45AY, Henry J. McGinnis.**
Technical Facilities: 1000-w TPO, 33.76-kw ERP, 587-ft. above sea level, lat. 30° 13' 40", long. 82° 58' 07".
Transmitter: S of Padlock Rd., W of Seaboard Coastline RR.
Ownership: Henry J. McGinnis.

***Macclenny—W43BD, Henry J. McGinnis.**
Technical Facilities: 1000-w TPO, 39.3-kw ERP, 501-ft. above sea level, lat. 30° 5' 03", long. 82° 07' 25".
Requests modification of CP to change city of license to Macclenny-Baldwin & to 49.76-kw ERP, 486-ft. above ground, 499-ft. above sea level, lat. 30° 17' 36", long. 81° 58' 04". Transmitter to near intersection of Hwy. 301 & I-10, 0.25-mi. NE. BMPTTL-920213EC.
Transmitter: Hwy. 121, S of I-10.
Ownership: Henry J. McGinnis.

***Madeira Beach—W57B0, American Coastal Television Network Inc.**
Technical Facilities: 1000-w TPO, 11.71-kw ERP, 230-ft. above ground, 236-ft. above sea level, lat. 27° 49' 49", long. 82° 49' 57".
Transmitter: 17920 Gulf Blvd., Bldg. No. 2, Redington Shores.
Ownership: American Coastal Television Network Inc.

Madison—W03AO, Thomas H. Greene Jr. & R. H. Fackelman.
Technical Facilities: 10-w TPO, 0.0313-kw ERP, 150-ft. above ground, 350-ft. above sea level, lat. 30° 28' 57", long. 83° 24' 16".
Transmitter: 0.24-mi. S of Madison on Hwy. 53.
Equipment: Emcee transmitter; Bogner antenna.

Low Power TV Stations—Florida

Ownership: Thomas H. Greene Jr. & R. H. Fackelman.

***Marathon**—W41AN, Lloyd A. Moriber.
Technical Facilities: 1000-w TPO, 34.3-kw ERP, 106-ft. above ground, 128-ft. above sea level, lat. 24° 43' 47", long. 81° 02' 04".
Transmitter: Hwy. 1 & 113th St., Marathon Shores.
Ownership: Lloyd A. Moriber.

***Melbourne**—W20AY, David Kennedy Ross. Phones: 407-254-0020; 407-254-6141. Fax: 407-254-6048.
Studio: 3950 Dow Rd., Suite B, Melbourne, FL 32934.

Technical Facilities: 100-w TPO, 1.6-kw ERP, 154-ft. above sea level, lat. 28° 03' 20", long. 80° 38' 31".

Transmitter: 3075 Florida Ave., Melbourne.
Equipment: Acrodyne transmitter, Scala antenna.

Satellite earth stations: 2 Jerrold, 3.6-meter.
Scheduled to begin operation: August 1, 1993.

Ownership: David K. Ross.
Planned satellite programming: Commercial Sports Network, Z-Music, Showcase America.

Represented (sales): Bonnie Tucker.
Represented (legal): Jack Kirschenbaum.
Personnel: David K. Ross, General Manager; Bonnie Tucker, Sales Manager.

Miami—W13BM, American Translator Development Inc.

Technical Facilities: 0.024-kw ERP, lat. 25° 41' 15", long. 80° 19' 03".

Ownership: American Translator Development Inc.

***Miami**—W21AX, J.B.R. Corp. Inc.

Technical Facilities: 1000-w TPO, 22.5-kw ERP, 400-ft. above ground, 407-ft. above sea level, lat. 25° 32' 24", long. 80° 28' 07".

Requests modification of CP for change to 49.5-kw ERP, 315-ft. above sea level, lat. 25° 41' 06", long. 80° 18' 51".
Transmitter to 88th St. & Palmetto Expwy., Kendall. BMTTL-930402YE.

Transmitter: 17107 S.W. 248th St., Princeton.
Ownership: J.B.R. Corp. Inc.

***Miami**—W25BF, Beacon Bcstg. Corp.

Technical Facilities: 1000-w TPO, 15.1-kw ERP, 289-ft. above ground, 292-ft. above sea level, lat. 25° 41' 06", long. 80° 18' 51".

Transmitter: 9100 S. Dadeland Blvd.
Ownership: Beacon Broadcasting Corp.

***Miami**—W41BF, Sherjan Bcstg. Co. Inc.
Phone: 305-592-4141.

Technical Facilities: 2000-w TPO, 101.2-kw ERP, 512-ft. above ground, 518-ft. above sea level, lat. 25° 46' 24", long. 80° 25' 22".

Transmitter: 0.87-mi. N of intersection of Tamiami Trail & S.W. 139th Ave., Sweetwater.

Equipment: ITS transmitter; Cable Wave antenna.

Satellite earth stations: 6-meter; 3-meter.
Scheduled to begin operation: September 1, 1993.

Ownership: Sherjan Broadcasting Co. Inc.
Satellite programming: International TV Network.

Represented (legal): Arent, Fox, Kintner, Plotkin & Kahn.

Personnel: Sherwin Grossman, General Manager; Alberto Stark, Sales Manager.

***Naples**—W02CB, Way of the Cross Outreach Inc. Phone: 407-337-5168.

Technical Facilities: 10-w TPO, 0.1865-kw ERP, 2302-ft. above ground, 2352-ft. above sea level, lat. 26° 19' 00", long. 81° 47' 13".

Transmitter: 28959 Old 41 Rd. SE, Bonita.
Ownership: Way of the Cross Outreach Inc.

Naples—W09BS, Tamiami Naples Inc.

Technical Facilities: 10-w TPO, 0.63-kw ERP, 259-ft. above ground, 266-ft. above sea level, lat. 26° 12' 08", long. 81° 48' 50".

Transmitter: 4451 Gulf Shore Blvd. N.
Ownership: Tamiami Fort Myers/Naples Inc.

***Naples**—W16AQ, Susan A. Lawrenson.

Technical Facilities: 1000-w TPO, 19.3-kw ERP, 397-ft. above ground, 384-ft. above sea level, lat. 26° 07' 34", long. 81° 43' 18".

Transmitter: 3.7-mi. E of Bonita Springs.
Ownership: Susan A. Lawrenson.

Naples—W43AY, Russell R. Weddell.

Technical Facilities: 100-w TPO, 0.9-kw ERP, 240-ft. above ground, 246-ft. above sea level, lat. 26° 12' 07", long. 81° 48' 49".

Transmitter: Solamar Bldg., 4451 Gulf Shore Blvd.

Ownership: Russell R. Weddell.

***Naples**—W58BK, Trinity Bcstg. Network Inc. Phone: 714-832-2950.

Technical Facilities: 1000-w TPO, 59.1-kw ERP, 197-ft. above ground; 210-ft. above sea level, lat. 26° 12' 55", long. 81° 46' 57".

Requests modification of CP for change to Ch. 54, 19.3-kw ERP, 344-ft. above sea level, lat. 26° 07' 33", long. 81° 43' 17".

Transmitter to 3-mi. SW of State Rte. 84 & State Rte. 951, near Naples. BMTTL-930402D9.

Transmitter: 5651 Shirley, Naples.
Equipment: Acrodyne transmitter; Bogner antenna.

Ownership: Trinity Broadcasting Network Inc.

***New Port Richey & Tarpon Springs**—W54BL, Randy Meharg.

Technical Facilities: 1000-w TPO, 116-kw ERP, 200-ft. above ground, 216-ft. above sea level, lat. 28° 19' 27", long. 82° 41' 56".

Transmitter: U.S. Rte. 19, 0.62-mi. S of State Rte. 53, New Port Richey.

Ownership: Randy Meharg.

Ocala—W07BP, The School Board of Marion County. Phone: 904-620-7763.

Technical Facilities: 7.9-w TPO, 0.043-kw ERP, 177-ft. above ground, 295-ft. above sea level, lat. 29° 10' 57", long. 82° 08' 00".

Transmitter: 420-B S.E. Alvarez Ave., Ocala.
Ownership: The School Board of Marion County.

Advertising: No.

***Okeechobee**—W58CA, Angler TV.

Technical Facilities: 700-w TPO, 30.64-kw ERP, 115-ft. above ground, 144-ft. above sea level, lat. 27° 14' 30", long. 80° 50' 03".

Transmitter: 405 S.W. 2nd St.
Ownership: Angler TV.

***Old Town**—W60BU, Henry J. McGinnis.

Technical Facilities: 1000-w TPO, 38.81-kw ERP, 371-ft. above ground, 420-ft. above sea level, lat. 29° 34' 10", long. 82° 58' 25".

Transmitter: 600-ft. E of Jennings Lake, Old Town.

Ownership: Henry J. McGinnis.

***Oldsmar**—W48AY, ZGS Bcstg. Inc. Phone: 813-879-5757. Fax: 813-877-4848.

Technical Facilities: 1000-w TPO, 41.7-kw ERP, 446-ft. above ground, 443-ft. above sea level, lat. 28° 02' 25", long. 82° 39' 49".

Transmitter: 1.05-mi. N of Oldsmar.
Ownership: ZGS Broadcasting Inc.

***Orlando**—W07BZ, The Bonita Corp.
Phone: 912-434-1831.

Technical Facilities: 180-w TPO, 0.068-kw ERP, 420-ft. above ground, 528-ft. above sea level, lat. 28° 32' 22", long. 81° 22' 46".

Requests CP for change to 0.9-kw ERP. BPTVL-930402H2.

Transmitter: Sun Bank tower, 200 S. Orange.
Equipment: Acrodyne transmitter; Bogner antenna.

Satellite earth stations: Scientific-Atlanta receivers.

Ownership: The Bonita Corp.
Satellite programming: Telemundo (planned).

Orlando—W11BM, Video Jukebox Network.

Technical Facilities: 10-w TPO, 0.112-kw ERP, 269-ft. above ground, 374-ft. above sea level, lat. 28° 32' 41", long. 81° 22' 48".

Transmitter: 250 N. Orange Ave., Orlando.
Ownership: VJN Partners Ltd./TCI Development Corp.

Orlando—W21AU, William K. Rowell.

Technical Facilities: 1000-w TPO, 8.35-kw ERP, 499-ft. above ground, 594-ft. above sea level, lat. 28° 36' 23", long. 81° 27' 11".

Transmitter: Lake Sparling Rd., Orlando.
Ownership: William K. Rowell.

Orlando—W31AU, CFF Properties Inc.

Technical Facilities: 880-w TPO, 9.9-kw ERP, 400-ft. above ground, 511-ft. above sea level, lat. 28° 36' 23", long. 81° 27' 11".

Transmitter: Lake Sparling Rd.
Ownership: Nathan Price.

Orlando—W63BH, Bahia Honda Inc.

Technical Facilities: 446-w TPO, 5.01-kw ERP, 259-ft. above ground, 443-ft. above sea level, lat. 28° 35' 35", long. 81° 25' 13".

Transmitter: 4466 John Young Parkway.
Ownership: Bahia Honda Inc.

Palatka—W49AW, Pentecostal Revival Assn. Inc. Phone: 904-225-5854.

Studio: S. State Rd. 19, Palatka, FL 32077.

Technical Facilities: 1000-w TPO, 17-kw ERP, 356-ft. above ground, 358-ft. above sea level, lat. 29° 34' 48", long. 81° 41' 59".

Holds CP for change to 22-kw ERP, lat. 29° 35' 48", long. 81° 41' 59".
Transmitter to 5.47-mi SW of Palatka. BPTTL-930330GD.

Transmitter: 1-mi. E of Rte. 19, 6-mi. SW of Palatka.

Equipment: Emcee transmitter, Alan Dick & Co. antenna.

Began Operation: December 16, 1991.
Ownership: Pentecostal Revival Assn. Inc.

Satellite programming: Religious Tape Syndicated Programming.

Personnel: Rev. Dolly Harrell, General Manager; James L. Harrell Jr., Chief Engineer & Operations Manager.

Palm Beach—W19AQ, Main Street TV Inc.

Technical Facilities: 1000-w TPO, 9.52-kw ERP, 285-ft. above ground, 299-ft. above sea level, lat. 26° 43' 00", long. 80° 03' 06".

Transmitter: 515 N. Flager Dr., Northbridge Center, Palm Beach.

Ownership: Main Street TV Inc.

Panama City—W46AN, Beach TV Properties Inc. Phone: 904-234-2773.

Technical Facilities: 1000-w TPO, 13.2-kw ERP, 148-ft. above ground, 158-ft. above sea level, lat. 30° 08' 50", long. 85° 45' 43".

Transmitter: 5801 Thomas Dr., Panama City.
Ownership: Beach TV Properties Inc.

***Panama City**—W52BQ, Sandeep Sirsi.

Technical Facilities: 1000-w TPO, 34-kw ERP, 269-ft. above sea level, lat. 30° 10' 48", long. 85° 38' 12".

Transmitter: NE of Panama City.
Ownership: Sandeep Sirsi.

***Panama City**—W68CM, Trinity Bcstg. Network Inc.

Technical Facilities: 1000-w TPO, 11.77-kw ERP, 187-ft. above sea level, lat. 30° 08' 50", long. 85° 45' 43".

Transmitter: 5801 Thomas Dr., Panama City Beach.

Ownership: Trinity Broadcasting Network Inc.

***Pensacola**—W08DB, Robert Gurney.
Phone: 212-563-1990. Fax: 212-967-2648.

Technical Facilities: 7-w TPO, 0.034-kw ERP, 285-ft. above ground, 354-ft. above sea level, lat. 30° 26' 05", long. 87° 14' 30".

Transmitter: 2120 W. Jordan St., Pensacola.
Ownership: Robert Gurney.

Pensacola—W12CN, Vernon Watson.
Phone: 904-457-9536. Fax: 904-457-1966.

Technical Facilities: 10-w TPO, 0.107-kw ERP, 194-ft. above ground, 249-ft. above sea level, lat. 30° 26' 41", long. 87° 18' 04".

Transmitter: Approx. 0.24-mi. SW of Pfeiffer Cemetery, Pensacola.

Satellite earth stations: STS receivers.
Ownership: Vernon Watson.

Satellite programming: HomeNet; Showcase America.

Pensacola—W31BB, John Walton.

Technical Facilities: 2000-w TPO, 23.6-kw ERP, 299-ft. above ground, 381-ft. above sea level, lat. 30° 30' 55", long. 87° 17' 47".

Transmitter: 8150 Ashland Ave., Pensacola.
Ownership: John Walton.

***Pensacola**—W39BP, Pensacola ACTS Inc. Phone: 904-476-2203.

Technical Facilities: 1000-w TPO, 10.1-kw ERP, 250-ft. above ground, 358-ft. above sea level, lat. 30° 30' 50", long. 87° 13' 45".

Transmitter: E corner of the junction of Harold Ave. & Debby Ave.
Ownership: Pensacola ACTS Inc.

***Pensacola**—W41BH, Stephen G. Watford.

Technical Facilities: 2000-w TPO, 23.6-kw ERP, 200-ft. above ground, 279-ft. above sea level, lat. 39° 26' 19", long. 87° 14' 27".

Transmitter: 2110 W. Yonge St.
Ownership: Stephen G. Watford.

***Pensacola**—W61CJ, Pensacola ACTS Inc. Phone: 904-476-2203.

Technical Facilities: 1000-w TPO, 9.84-kw ERP, 242-ft. above ground, 362-ft. above sea level, lat. 30° 30' 20", long. 87° 15' 00".

Transmitter: 1500-ft. S of Oliver Rd. & 3200-ft. E of Palafox St.
Ownership: Pensacola ACTS Inc.

Pensacola—W63BK, Trinity Bcstg. Network Inc. Phone: 714-832-2950. Technical Facilities: 100-w TPO, lat. 30° 24' 34", long. 87° 12' 53". Requests CP to change city of license to Meridian, MS & to 25.7-kw ERP, 958-ft. above sea level, lat. 32° 19' 34", long. 88° 41' 12". Transmitter to 1.86-mi. S of U.S. Rte. 45 & U.S. 20, near Meridian, MS. BPTTL-930329CA. Satellite earth stations: Scientific-Atlanta, 3.2-meter. Began Operation: December 11, 1989. Ownership: Trinity Broadcasting Network Inc. Satellite programming: Trinity Bcstg. Network.

***Pensacola-Mobile, AL—W12CP**, Christian Brotherhood Bcstg. Technical Facilities: 100-w TPO, 0.54-kw ERP, 59-ft. above ground, 187-ft. above sea level, lat. 30° 32' 48", long. 87° 34' 50". Transmitter: Approx. 656-ft. SE of intersection of U.S. Rte. 90 & State Rte. 87, Elsanor. Ownership: Christian Brotherhood Broadcasting.

***Pensacola-Mobile, AL—W27BH**, Christian Brotherhood Bcstg. Technical Facilities: 100-w TPO, 0.49-kw ERP, 167-ft. above ground, 187-ft. above sea level, lat. 30° 32' 48", long. 87° 34' 50". Transmitter: Approx. 656-ft. SE of intersection of U.S. Rte. 90 & SR 87, Elsanor. Ownership: Christian Brotherhood Broadcasting.

Perry—W59BE, Perry Translators Inc. Phone: 813-644-0261. Technical Facilities: 100-w TPO, 0.781-kw ERP, 194-ft. above ground, 240-ft. above sea level, lat. 30° 06' 42", long. 83° 34' 03". Requests CP for change to 230-ft. above sea level, lat. 30° 07' 42", long. 83° 35' 27". Transmitter to 700 W. Ash St. BPTTL-900517IE. Transmitter: South Hwy. U.S. 27, 1-mi. E of Perry. Began Operation: January 1, 1988. Ownership: Perry Translators Inc. Advertising: Yes. Rates: \$15.00-\$20.00/30 Sec.; \$60.00-\$100.00/Hour. Personnel: Nathan Price, President.

Perry—W69AX, Perry Channel 69 TV Inc. Phones: 813-644-0261; 904-584-6981. Studio: Balthrasher Rd., Perry, FL 32347. Technical Facilities: 1000-w TPO, 0.756-kw ERP, 199-ft. above ground, 254-ft. above sea level, lat. 30° 07' 43", long. 83° 35' 27". Transmitter: 700 W. Ash St. Began Operation: January 1, 1983. Ownership: Perry Channel 69 TV Inc. Satellite programming: FamilyNet. Advertising: Yes. Rates: \$30.00-\$35.00/30 Sec.; \$40.00/Min.; \$60.00-\$150.00/Hour.

***Pinellas County—W14AW**, Pinellas County Schools. Phone: 813-588-6357. Fax: 813-588-6202. Studio: 301 4th St. SW, Largo, FL 34640. Technical Facilities: 1000-w TPO, 19.7-kw ERP, 49-ft. above ground, 118-ft. above sea level, lat. 27° 54' 51", long. 82° 47' 37". Transmitter: 301 4th St. SW, Largo. Equipment: Emcee transmitter, Bogner antenna. Ownership: Pinellas County Schools.

***Pompano Beach—W21BD**, Gerald L. Cohen. Technical Facilities: 124-w TPO, 3.27-kw ERP, 259-ft. above ground, 269-ft. above sea level, lat. 26° 13' 48", long. 80° 05' 27".

Transmitter: 111 Briny Ave. Ownership: Gerald Cohen.

***Port Charlotte—W05BU**, Caloosa TV Corp. Technical Facilities: 10-w TPO, 0.018-kw ERP, 200-ft. above ground, 210-ft. above sea level, lat. 26° 59' 01", long. 82° 03' 06". Transmitter: 2-mi. E of Port Charlotte. Ownership: Glenwood Communications Corp.

***Sarasota—W18AZ**, George W. Kimble. Technical Facilities: 1000-w TPO, 30.8-kw ERP, 322-ft. above ground, 269-ft. above sea level, lat. 27° 20' 05", long. 82° 28' 21". Transmitter: Fruitville Rd. & Christie Ave. Ownership: George W. Kimble.

Sarasota—W24AT, TV-24 Sarasota Inc. Studio: 2251 Cattleman Rd., Sarasota, FL 34232. Technical Facilities: 1000-w TPO, 26-kw ERP, 512-ft. above sea level, lat. 27° 20' 26", long. 82° 27' 55". Requests CP for change to 37.5-kw ERP, 203-ft. above sea level, lat. 27° 29' 50", long. 82° 34' 30". Transmitter to 1112 Mantee Ave. W, Bradenton. BPTTL-930402B7. Transmitter: 5205 Fruitville Rd., Sarasota. Satellite earth stations: Paraclypse, 3.5-meter. Began Operation: July 9, 1988. Ownership: TV 24 Sarasota Inc.

Sarasota—W34AW, Three Angels Bcstg. Network Inc. Technical Facilities: 1000-w TPO, 12.9-kw ERP, 180-ft. above ground, 200-ft. above sea level, lat. 27° 20' 11", long. 82° 32' 18". Transmitter: 1605 Main St., Sarasota. Ownership: Three Angels Broadcasting Network Inc.

***Sarasota—W47BN**, American Coastal Television Network Inc. Technical Facilities: 1000-w TPO, 11.7-kw ERP, 194-ft. above sea level, lat. 27° 19' 43", long. 82° 32' 25". Transmitter: Embassy House, 770 S. Palm Ave. Ownership: American Coastal Television Network Inc.

***St. Augustine—W14AP**, William Y. Tankersley. Technical Facilities: 1000-w TPO, 3.493-kw ERP, 166-ft. above ground, 179-ft. above sea level, lat. 29° 53' 33", long. 81° 20' 03". Transmitter: Evergreen & Rodriguez Sts., St. Augustine. Ownership: William Y. Tankersley.

St. Augustine—W22AN, Lumen Inc. Technical Facilities: 1000-w TPO, 32.5-kw ERP, 197-ft. above ground, 236-ft. above sea level, lat. 29° 49' 19", long. 81° 19' 00". Transmitter: 160 Supreme Court. Ownership: Lumen Inc.

***St. Petersburg—W18BJ**, Trinity Bcstg. Network Inc. Studio: 2442 Michelle Dr., Tustin, CA 92680. Technical Facilities: 1000-w TPO, 21.2-kw ERP, 253-ft. above ground, 282-ft. above sea level, lat. 27° 46' 15", long. 82° 38' 19". Transmitter: 360 Central Ave. Satellite earth stations: Scientific-Atlanta, 3.2-meter; Standard Communications receivers. Ownership: Trinity Broadcasting Network Inc. Satellite programming: Trinity Bcstg. Network. Represented (sales): Media Services Group Inc. Represented (legal): May & Dunne, Chartered.

Personnel: Paul F. Crouch, General Manager; Ben Miller, Chief Engineer; Rod Henke, Sales Manager.

St. Petersburg—W24BF, Silver King Communications Inc. Phone: 813-572-8585. Technical Facilities: 630-w TPO, 3-kw ERP, 636-ft. above ground, 650-ft. above sea level, lat. 27° 50' 50", long. 82° 45' 50". Transmitter: 8320 Starkey Rd. Ownership: Silver King Communications Inc.

St. Petersburg—W35AJ, Alar Television Inc. Technical Facilities: 806-w TPO, 8.31-kw ERP, 184-ft. above ground, 203-ft. above sea level, lat. 27° 46' 22", long. 82° 38' 07". Transmitter: Florida National Bank Bldg., 105 2nd Ave. N, St. Petersburg. Ownership: Alar Television Inc.

***St. Petersburg—W56CI**, Carlo McDaniel. Technical Facilities: 1000-w TPO, 6.39-kw ERP, 295-ft. above ground, 295-ft. above sea level, lat. 27° 52' 00", long. 82° 37' 27". Transmitter: 10608 Gandy Blvd. Ownership: Carlo McDaniel.

St. Petersburg—W60BK, Trinity Bcstg. Network Inc. Phone: 714-832-2950. Fax: 714-730-0661.

Technical Facilities: 1000-w TPO, 15.7-kw ERP, 476-ft. above ground, 486-ft. above sea level, lat. 28° 02' 21", long. 82° 39' 21". Transmitter: Near State Rtes. 580 & 584, Oldsmar. Equipment: ITS transmitter, Bogner antenna. Satellite earth stations: Scientific-Atlanta, 3.2-meter; Scientific-Atlanta receivers. Began Operation: October 10, 1990. Ownership: Trinity Broadcasting Network Inc. Satellite programming: Trinity Bcstg. Network. Represented (sales): Media Services Group Inc. Represented (engineering): Smith & Powstenko. Represented (legal): May & Dunne, Chartered. Personnel: Paul F. Crouch, General Manager; Ben Miller, Chief Engineer; Rod Henke, Sales Manager.

St. Petersburg—W63BS, Henry Esteve. Phone: 813-898-2265. Studio: 9700 82nd Ave. N, Seminole, FL 34647. Technical Facilities: 1000-w TPO, 15-kw ERP, 325-ft. above ground, 331-ft. above sea level, lat. 27° 50' 44", long. 82° 46' 22". Transmitter: 9700 82nd Ave. N, Seminole. Equipment: Acrodyne transmitter, Bogner antenna. Began Operation: January 1, 1991. Ownership: Henry Esteve. Advertising: Yes. Rates: \$30.00/30 Sec. Personnel: Dan L. Johnson, General Manager; John Norvell, Engineer. Note: Operating as a translator.

Stuart—W16AR, Stuart Tower Corp. Phone: 407-692-0056. Fax: 407-692-0908. Studio: 1500 N.W. Federal Hwy., Stuart 34994. Technical Facilities: 568-w TPO, 8.49-kw ERP, 279-ft. above ground, 299-ft. above sea level, lat. 27° 06' 14", long. 80° 18' 43". Transmitter: 4205 Ranchwood St. Equipment: Acrodyne transmitter, Andrew antenna. Satellite earth stations: Scientific-Atlanta receivers. Began Operation: January 11, 1991. Ownership: Stuart Tower Corp.

Satellite programming: Black Entertainment TV; Channel America; FamilyNet. Represented (sales): August F. Gabriel. Personnel: August F. Gabriel, General Sales Manager; Louis Delannoy, Chief Engineer.

Tallahassee—W17AB, Associated Christian TV System Inc. Phone: 904-893-1700. TWX: 910-997-0058. Fax: 904-893-5193. Studio: 110 S. Monroe St., Tallahassee, FL 32301. Technical Facilities: 1000-w TPO, 7.6-kw ERP, 486-ft. above ground, 725-ft. above sea level, lat. 30° 29' 32", long. 84° 17' 13". Transmitter: 0.3-mi. E of Interstate 10 & U.S. Rte. 27. Equipment: Television Technology transmitter, Bogner antenna. Satellite earth stations: Scientific-Atlanta, 5-meter; Scientific-Atlanta receivers. Began Operation: September 1, 1984. Ownership: Associated Christian Television System Inc. Satellite programming: FamilyNet; Trinity Bcstg. Network. Advertising: Yes. Rates: \$20.00/30 Sec.; \$35.00/Min. Represented (legal): Baraff, Koerner, Olander & Hochberg, P.C. Personnel: Claude Bowers, Station Manager; Clarence Kibler, General Sales Manager.

***Tallahassee—W59CG**, David Chew. Technical Facilities: 1000-w TPO, 16.8-kw ERP, 581-ft. above sea level, lat. 30° 29' 03", long. 84° 19' 27". Transmitter: N of I-10 & W of Bainbridge Rd. Ownership: David Chew.

***Tallahassee—W61CF**, B.F.J. Timm. Phone: 904-224-4001. Fax: 904-222-8688. Technical Facilities: 1000-w TPO, 10.5-kw ERP, 400-ft. above sea level, lat. 30° 25' 38", long. 84° 14' 43". Transmitter: Old St. Augustine Rd. at State Rd. 364. Ownership: B.F.J. Timm.

Tallahassee—W65BG, Temple Baptist Church Inc. Phone: 904-386-6500. Fax: 904-385-9408. Studio: 3000 N. Meridian Rd., Tallahassee, FL 32312. Technical Facilities: 1000-w TPO, 16.9-kw ERP, 613-ft. above ground, 712-ft. above sea level, lat. 30° 29' 15", long. 84° 16' 48". Transmitter: Near Temple Baptist Church, Tallahassee. Equipment: Emcee transmitter, Bogner antenna. Satellite earth stations: Drake receivers. Began Operation: December 1, 1987. Ownership: Temple Baptist Church Inc. Satellite programming: FamilyNet. Personnel: Jack Nichols, General Manager.

***Tallahassee—W67CT**, David Collins. Technical Facilities: 2000-w TPO, 33-kw ERP, 581-ft. above sea level, lat. 30° 29' 03", long. 84° 19' 27". Transmitter: 0.12-mi. W of Bainbridge Rd. Ownership: David Collins.

Tampa—W06BE, Carol Schatz. Phone: 708-887-5100. Technical Facilities: 10-w TPO, 0.133-kw ERP, 469-ft. above ground, 486-ft. above sea level, lat. 27° 56' 50", long. 82° 27' 35". Transmitter: First National Tower Bldg., Tampa. Ownership: Carol Schatz.

Low Power TV Stations—Florida

Tampa—W57BA, ZGS Television of Tampa Inc.
 Technical Facilities: lat. 27° 56' 50", long. 82° 27' 35".

Requests CP for change to 1000-w TPO, 14-kw ERP, 623-ft. above ground, 512-ft. above sea level. Transmitter to 111 E. Madison St. BPTTL-9211031B.

Ownership: ZGS Broadcasting Inc.
 Note: Operating as a translator.

Tampa—W61BL, Bahia Honda Inc. Phone: 813-879-8861. Fax: 813-873-7272.

Technical Facilities: 1000-w TPO, 24.9-kw ERP, 364-ft. above ground, 374-ft. above sea level, lat. 27° 56' 50", long. 82° 27' 35".
 Transmitter: Tampa, FL.

Equipment: Acrodyne transmitter, Bogner antenna.

Satellite earth stations: Paracclipse, 1.5-meter; ChannelMaster, 1.4-meter.

Ownership: Bahia Honda Inc.
 Satellite programming: Univision.
 Represented (sales): Univision.
 Note: Operating as a translator.

***Tampa-St. Petersburg—W20AV**, Randolph Weigner. Phone: 603-279-4758.

Technical Facilities: 500-w TPO, 20.73-kw ERP, 449-ft. above ground, 466-ft. above sea level, lat. 27° 52' 00", long. 82° 37' 27".
 Transmitter: 1-mi. NE of State Rte. 686 & U.S. 92, near St. Petersburg.

Ownership: Randolph Weigner.

***Venice—W56CN**, Select Business Resources Inc.

Technical Facilities: 1000-w TPO, 57.8-kw ERP, 449-ft. above ground, 459-ft. above sea level, lat. 27° 07' 56", long. 82° 23' 43".
 Transmitter: 3.7-mi. E of Laurel.

Ownership: Select Business Resources Inc.

***Vero Beach—W10CI**, Edward C. Bowds.

Technical Facilities: 10-w TPO, 0.237-kw ERP, 489-ft. above sea level, lat. 27° 36' 04", long. 80° 23' 33".
 Transmitter: 980 First Place.

Ownership: Edward C. Bowds.

Vero Beach—W698B, Vero Beach Bcstg. Inc.

Technical Facilities: 1000-w TPO, 1.042-kw ERP, 170-ft. above sea level, lat. 27° 36' 04", long. 80° 23' 33".

Holds CP for change to 46-w TPO, 0.25-kw ERP, 92-ft. above ground, 108-ft. above sea level, lat. 27° 37' 20", long. 80° 23' 37".
 Transmitter to 100 12th St. BPTTL-9209211B.

Transmitter: South Relief Canal Lot J.
 Ownership: Vero Beach Bcstg. Inc.

West Palm Beach—W36AQ, Palm Beach Television Bcstg. Inc. Phone: 407-624-9255. Fax: 407-626-3104.

Studio: 1115 Old Dixie Hwy., North Palm Beach, FL 33408.

Technical Facilities: 1000-w TPO, 105.3-kw ERP, 500-ft. above ground, 525-ft. above sea level, lat. 26° 47' 59", long. 80° 04' 33".
 Transmitter: Intersection of I-95 & N. Lake Blvd.

Equipment: Acrodyne transmitter, Bogner antenna.

Began Operation: April 2, 1991.
 Ownership: Palm Beach Television Broadcasting Inc.

Satellite programming: The Box.
 Advertising: Yes. Rates: \$25.00/30 Sec.; \$40.00/Min.

Represented (engineering): Carl E. Smith.

Represented (legal): Arent, Fox, Kintner, Plotkin & Kahn.

Personnel: Leonard Walk, President; W.G. Stacy, Sales; Warren Reeves, Engineer.

Georgia

Albany—W12CH, Manuel A. Cantu. Phone: 912-435-3100. Fax: 912-435-0485.

Studio: 1211 N. Slappey Blvd., Albany, GA 31708.

Technical Facilities: 84-w TPO, 0.069-kw ERP, 200-ft. above ground, 367-ft. above sea level, lat. 31° 35' 39", long. 84° 10' 36".

Transmitter: Intersection of 6th Ave. & Slappey Dr., Albany.

Equipment: TTC transmitter; Lindsay antenna.
 Satellite earth stations: Uniden, 3.2-meter; M/A-Corn receivers.

Ownership: Manuel A. Cantu.
 Satellite programming: FamilyNet.

Represented (legal): Miller & Miller, P.C.
 Personnel: Prince Brown, General Manager; Hugh Allegood, Chief Engineer.

Albany—W23AC, Trinity Bcstg. Network Inc.

Technical Facilities: 1000-w TPO, 11.7-kw ERP, 394-ft. above ground, 591-ft. above sea level, lat. 31° 34' 14", long. 84° 10' 41".

Requests CP for change to 20.2-kw ERP, 859-ft. above sea level, lat. 31° 32' 57", long. 84° 00' 19".
 Transmitter to 2.4-mi. SE of State Rte. 50 & Piney Woods Creek, near Albany. BPTT-930402E2.

Transmitter: 1800-ft. SSW of intersection of Slappey Dr. & Oglethorpe Ave.

Began Operation: July 15, 1988.

Ownership: Trinity Broadcasting Network Inc.

Satellite programming: Trinity Bcstg. Network.

Albany—W35BD, Jesse Boone Sr.

Technical Facilities: 1000-w TPO, 11.5-kw ERP, 600-ft. above sea level, lat. 31° 37' 40", long. 84° 11' 45".

Transmitter: 3333 Palmyra Rd., Albany.
 Ownership: Jesse Boone Sr.

***Albany—W68CP**, Manuel A. Cantu.

Technical Facilities: 1000-w TPO, 13.08-kw ERP, 725-ft. above sea level, lat. 31° 32' 57", long. 84° 00' 19".

Transmitter: 0.43-mi. W of Acree.

Equipment: Acrodyne transmitter; Andrew antenna.

Ownership: Manuel A. Cantu.

Athens & Watkinsville—W42AO, Georgia Regional Community TV. Phone: 706-543-7993.

Studio: 1290 Daniels Bridge Rd., Watkinsville, GA 30677.

Technical Facilities: 100-w TPO, 0.798-kw ERP, 200-ft. above ground, 892-ft. above sea level, lat. 33° 53' 35", long. 83° 26' 12".

Holds CP for change to 0.822-kw ERP, 398-ft. above ground, 1138-ft. above sea level, lat. 33° 53' 38.50", long. 83° 25' 58". BPTTL-920212DE.
 Transmitter: NW of intersection of Hwys. 53 & 15.

Equipment: Television Technology transmitter; Scala antenna.

Satellite earth stations: Dark Star, 3.66-meter.

Began Operation: November 13, 1991.
 Ownership: Georgia Regional Community TV.

Satellite programming: Trinity Bcstg. Network.
 Advertising: Yes. Rates: \$30.00-\$50.00/30 Sec.

Personnel: Stanley R. Pulliam, Executive Chairman.

Atlanta—W04BR, Charles Woods.

Technical Facilities: 0.01-kw ERP, lat. 33° 45' 32", long. 84° 23' 18".

Holds CP for change to 7.44-w TPO, 0.086-kw ERP, 585-ft. above ground, 1637-ft. above sea level, lat. 33° 45' 15", long. 84° 23' 25".
 Transmitter to 2 Peachtree St., First National Bank. BMPPTV-920228JM.

Equipment: Acrodyne transmitter; Scala antenna.

Ownership: Charles Woods.

Satellite programming: The Box.

Represented (sales): Kenkel & Assoc.
 Represented (engineering): Cohen, Dippell & Everist, P.C.

***Atlanta—W13CQ**, Gerald Cohen.

Technical Facilities: 10-w TPO, 0.032-kw ERP, 518-ft. above ground, 1558-ft. above sea level, lat. 33° 45' 15", long. 84° 23' 25".

Transmitter: First Atlanta Tower, Peachtree St.

Ownership: Gerald Cohen.

Atlanta—W20AU, Valuevision International Inc.

Technical Facilities: 1000-w TPO, 70.6-kw ERP, 105-ft. above ground, 1870-ft. above sea level, lat. 34° 04' 02", long. 84° 27' 23".

Transmitter: Sweat Mountain radio site, Marietta.

Ownership: Valuevision International Inc.

***Atlanta—W24AL**, Silver King Communications Inc.

Technical Facilities: 1000-w TPO, 16.5-kw ERP, 459-ft. above ground, 1319-ft. above sea level, lat. 33° 48' 40", long. 84° 21' 50".

Transmitter: 740 Bismark Rd.

Ownership: Silver King Communications Inc.

Atlanta—W42BQ, Frontier Gull Bcstg. Inc.

Technical Facilities: 1000-w TPO, 8.38-kw ERP, 863-ft. above ground, 1880-ft. above sea level, lat. 33° 46' 15", long. 84° 23' 10".

Transmitter: 600 Peachtree St.

Ownership: Frontier Bcstg. Inc.

Personnel: J. Mitchell Johnson, General Manager.

Augusta—W65BI, Trinity Bcstg. Network Inc. Phone: 714-832-2950. Fax: 714-730-0661.

Technical Facilities: 1000-w TPO, 11.8-kw ERP, 549-ft. above ground, 1001-ft. above sea level, lat. 33° 30' 53", long. 81° 56' 23".

Transmitter: 0.6-mi. ESE of intersection of Aetna & Womrath Rds.

Equipment: ITS transmitter; Andrew antenna.

Satellite earth stations: Scientific-Atlanta, 3.2-meter; Standard Communications receivers.

Began Operation: March 27, 1990.
 Ownership: Trinity Broadcasting Network Inc.

Satellite programming: Trinity Bcstg. Network.

Represented (sales): Media Services Group.
 Personnel: Paul F. Crouch, General Manager; Rod Hemke, Sales Manager; Ben Miller, Chief Engineer.

Augusta—W67BE, AVN Inc. Phone: 706-736-6700.

Technical Facilities: 0.71-kw ERP, 854-ft. above ground, lat. 33° 28' 25", long. 82° 02' 03".

Holds CP for change to 1000-w TPO, 11.4-kw ERP. BPTTL-910429CN.

Transmitter: Water tower near Central & Highland Aves.

Equipment: Acrodyne transmitter; Scala antenna.

Satellite earth stations: Harris, 4-meter C-band; RCA, 3.2-meter Ku-band; RCA receivers.

Began Operation: March 1, 1986.
 Ownership: AVN Inc.

Satellite programming: Channel America.
 Advertising: Yes.

Represented (sales): Roslin TV Sales.

Personnel: Jeremy N. Coghlan, President; Gene Diduch, Sales; Mike West, Production; Andrew Corley, Engineer.

***Bainbridge—W62CB**, The Bainbridge Post-Search Light Inc.

Technical Facilities: 1000-w TPO, 34.3-kw ERP, 66-ft. above ground, 180-ft. above sea level, lat. 30° 53' 50", long. 84° 34' 30".

Transmitter: 301 N. Crawford St.

Ownership: The Bainbridge Post-Search Light Inc.

Brunswick—W33AL, Trinity Bcstg. Network Inc.

Technical Facilities: 1000-w TPO, 10.4-kw ERP, 499-ft. above ground, 184-ft. above sea level, lat. 31° 10' 07", long. 81° 32' 14".

Transmitter: State Rte. 303 & U.S. Rte. 95, near Brunswick.

Satellite earth stations: Scientific-Atlanta, 3.2-meter.

Began Operation: November 1, 1990.
 Ownership: Trinity Broadcasting Network Inc.

Satellite programming: Trinity Bcstg. Network.

***Camilla—W02CE**, Mitchell County Television.

Technical Facilities: 10-w TPO, 0.018-kw ERP, 377-ft. above sea level, lat. 31° 12' 10", long. 84° 11' 38".

Transmitter: Old Pelham Rd., 1-mi. S of Camilla.

Ownership: Mitchell County Television.

Columbus—W06BH, Greene Communications Inc.

Technical Facilities: 8-w TPO, 0.062-kw ERP, 125-ft. above ground, 869-ft. above sea level, lat. 32° 27' 48", long. 85° 02' 27".

Holds CP for change to 14-w TPO, 0.6-kw ERP. BPTVL-930405JF.

Transmitter: 1.12-mi. SW of intersection of U.S. Rte. 280 & SR 8, Phenix City, AL.

Ownership: Greene Communications Inc.

Columbus—W07CP, Dr. Stephen Hollis.

Technical Facilities: 10-w TPO, 0.059-kw ERP, 108-ft. above ground, 509-ft. above sea level, lat. 32° 30' 46", long. 84° 58' 06".

Transmitter: N of intersection of 50th St. & Hamilton Rd.

Ownership: Dr. Stephen Hollis.

Columbus—W16AF, Dr. Stephen Hollis.

Technical Facilities: 1000-w TPO, 29.9-kw ERP, 98-ft. above ground, 499-ft. above sea level, lat. 32° 30' 46", long. 84° 58' 06".

Holds CP for change to 38.8-kw ERP, 1145-ft. above ground, 1181-ft. above sea level, lat. 32° 27' 49", long. 84° 52' 37".

Transmitter to SE of Columbus. BMPPTL-910503EH.

Transmitter: N of intersection of 50th St. & Hamilton Rd.

Ownership: Dr. Stephen Hollis.

***Columbus—W44AT**, Dr. Stephen Hollis.

Technical Facilities: 1000-w TPO, 44.2-kw ERP, 1145-ft. above ground, 1181-ft. above sea level, lat. 32° 27' 49", long. 84° 52' 37".

Requests modification of CP for change to Ch. 19. BMPPTL-930329BT.

Transmitter: SE of Columbus.

Ownership: Dr. Stephen Hollis.

***Columbus—W46BI**, Dr. Stephen Hollis.

Technical Facilities: 1000-w TPO, 44.6-kw ERP, 1145-ft. above ground, 1181-ft. above sea level, lat. 32° 27' 49", long. 84° 52' 37".

Georgia—Low Power TV Stations

Transmitter: SE of Columbus.
Ownership: Dr. Stephen Hollis.

Dalton—W43AT, North Georgia Television.
Phones: 706-226-4125; 706-278-9713.
Fax: 706-278-7950.

Studio: 101 S. Spencer St., Dalton, GA 30721.
Technical Facilities: 100-w TPO, 1.25-kw ERP,
131-ft. above ground, 955-ft. above sea
level, lat. 34° 46' 16", long. 84° 57' 51".

Transmitter: 100 Spencer St., Dalton.
Equipment: TTC transmitter, Scala antenna.
Began Operation: May 1, 1989.
Ownership: North Georgia Television.
Satellite programming: FamilyNet, HomeNet.
Personnel: Doug Jensen, General Manager;
Doug Smith, Chief Engineer; Calvin Means,
Sales Manager.

Dalton—W66BA, Sudbrink Bcstg. Co.
Technical Facilities: 794-w TPO, 4.5-kw ERP,
69-ft. above ground, 968-ft. above sea level,
lat. 34° 47' 16", long. 84° 59' 09".
Transmitter: Mount Rachel, Dalton.
Ownership: Sudbrink Broadcasting.

Dublin—W35BB, Gil Gillis. Phone: 912-
275-4444.
Studio: 211 S. Monroe St., Dublin, GA 31021.
Technical Facilities: 1000-w TPO, 23.9-kw
ERP, 177-ft. above ground, 476-ft. above
sea level, lat. 32° 31' 00", long. 82° 58' 18".
Transmitter: 2.9-mi. SE of Dublin.
Equipment: Acrodyne transmitter, Bogner an-
tenna.
Began Operation: November 1, 1990.
Ownership: Gil Gillis.

***Eastman**—W18BH, Carl L. Gillis Jr. Phone:
912-272-2262.
Technical Facilities: 1000-w TPO, 35-kw ERP,
659-ft. above sea level, lat. 32° 13' 35",
long. 83° 13' 10".
Transmitter: N of Eastman, off U.S. Rte. 23.
Ownership: Carl L. Gillis Jr.

Hazlehurst—W63AT, Jeff Davis Bcstrs.
Inc. Phone: 912-375-4511.
Studio: Hwy. 341 E, Hazlehurst, GA 31539.
Technical Facilities: 100-w TPO, 0.757-kw
ERP, 260-ft. above ground, 240-ft. above
sea level, lat. 31° 51' 15", long. 82° 34' 00".
Transmitter: Hwy. 341 E, Hazlehurst, GA.
Equipment: Television Technology transmitter;
Scala antenna.
Satellite earth stations: Drake receivers.
Began Operation: July 15, 1986.
Ownership: Jeff Davis Bcstrs. Inc.
Satellite programming: Main Street TV.
Advertising: Yes. Rates: \$13.00/30 Sec.;
\$60.00/Hour.
Personnel: John Hulett, Station Manager; Wil-
bur Heath, Operations Manager; Mike Griffis,
Sales.

***Hinesville**—W50BJ, Carl L. Gillis Jr.
Technical Facilities: 1000-w TPO, 34.48-kw
ERP, 620-ft. above sea level, lat. 31° 51'
01", long. 81° 3' 04".
Transmitter: Rowland St.
Ownership: Carl L. Gillis Jr.

La Grange—W33AT, Georgia-Alabama
Bcstg. Inc. Phone: 706-845-8833. Fax:
706-845-8804.
Studio: No. 1 E. Lafayette Square, La Grange,
GA 30240.
Technical Facilities: 1000-w TPO, 23.9-kw
ERP, 223-ft. above ground, 1043-ft. above
sea level, lat. 33° 03' 00", long. 85° 01' 50".
Transmitter: E of Ridley Ave., N of Mitchell Ave.

Equipment: Acrodyne transmitter, Bogner an-
tenna.
Satellite earth stations: Orbitron, 5-meter; Sony
receivers.
Began Operation: April 15, 1989.
Ownership: Georgia-Alabama Bcstg. Inc.
Advertising: Yes. Rates: \$50.00/30 Sec.;
\$100.00/Min.; \$200.00/Hour.
Represented (sales): Richard Jones.
Represented (engineering): John Simmons.
Represented (legal): Cole, Raywid & Braver-
man.
Personnel: Sarah Beth Mallory, General Man-
ager; Peter Mallory, General Sales Manager;
John Simmons, Chief Engineer.

***Luella**—W19BP, Trinity Bcstg. Network
Inc. Phone: 714-832-2950.
Technical Facilities: 1000-w TPO, 41.2-kw
ERP, 446-ft. above ground, 1342-ft. above
sea level, lat. 33° 24' 55", long. 84° 09' 40".
Transmitter: 0.25-mi. N of intersection I-75 &
State Rd. 155.
Ownership: Trinity Broadcasting Network Inc.

***Lumber City**—W05BP, Newsouth Bcstg.
Corp.
Technical Facilities: 10-w TPO, 0.088-kw ERP,
348-ft. above ground, 469-ft. above sea
level, lat. 31° 58' 48", long. 82° 42' 20".
Transmitter: 0.2-mi. W of Sand Pit Rd., 3.8-mi.
NNW of Lumber City.
Ownership: NewSouth Bcstg. Corp.

Marietta—W55BM, Video Jukebox Net-
work Inc.
Technical Facilities: 1000-w TPO, 12-kw ERP,
108-ft. above ground, 1788-ft. above sea
level, lat. 34° 04' 02", long. 84° 27' 23".
Holds CP for change to 43.3-kw ERP, 1781-ft.
above sea level. BPPTL-910502FA.
Transmitter: Atop Sweat Mountain, 0.6-mi. NE
of intersection of Jim's & Wigley Rds.
Ownership: Video Jukebox Network Inc.

***McRae**—W19BO, Carl L. Gillis Jr. Phone:
912-272-2262.
Technical Facilities: 1000-w TPO, 37.179-kw
ERP, 470-ft. above sea level, lat. 31° 59'
40", long. 82° 46' 51".
Transmitter: 9-mi. SE of McRae.
Ownership: Carl L. Gillis Jr.

***Metter**—W61CD, Carl L. Gillis Jr. Phone:
912-272-2262.
Technical Facilities: 1000-w TPO, 31.053-kw
ERP, 515-ft. above sea level, lat. 32° 23'
56", long. 82° 02' 36".
Transmitter: 0.3-mi. E of Metter.
Ownership: Carl L. Gillis Jr.

Rome—W34AG, TV 14 L.P. Phone: 404-
295-5656.
Technical Facilities: 6.7-kw ERP, 1591-ft.
above ground, lat. 34° 14' 07", long. 85° 13'
45".
Transmitter: Lot 14, tract 6 on Willingham
Scenic Hwy., 3.6-mi. from Banks School.
Began Operation: February 1, 1988.
Ownership: Prism Broadcasting Network Inc.

Rome—W56CD, Prism Bcstg. Network Inc.
Phone: 404-295-5656.
Studio: 646 Mount Alto Rd., Rome, GA 30161.
Technical Facilities: 60-w TPO, 0.5529-kw
ERP, 161-ft. above ground, 1368-ft. above
sea level, lat. 34° 14' 07", long. 85° 13' 46".
Transmitter: Horseleg Mountain, Rome.
Ownership: Prism Broadcasting Network Inc.
Satellite programming: FamilyNet.

Advertising: Yes. Rates: \$30.00/30 Sec.;
\$50.00/Min.; \$200.00/Hour. \$120.00/30
min.
Represented (legal): May & Dunne.
Personnel: Bill Hill, General Manager; Don
Patterson, Sales Manager; John Simmons,
Sales Manager.

Roswell—W67CI, Korean American TV
Bcstg. Corp. Phone: 404-455-1613. Fax:
404-455-0792.
Studio: 250 Spring St., Atlanta, GA 30303.
Technical Facilities: 1000-w TPO, 11.5-kw
ERP, 108-ft. above ground, 1788-ft. above
sea level, lat. 34° 04' 02", long. 84° 27' 23".
Holds CP for change to 15.1-kw ERP, 121-ft.
above ground, 1801-ft. above sea level.
BPPTL-920608JG.
Transmitter: Sweat Mountain, 3.1-mi. NE of
intersection of Jim's & Wigley Rds.
Began Operation: September 30, 1990.
Ownership: Korean American TV Broadcasting
Corp.
Satellite programming: FamilyNet.
Represented (legal): May & Dunne.

***Sandersville**—W45AX, Carl L. Gillis Jr.
Phone: 912-272-2262.
Technical Facilities: 1000-w TPO, 25.97-kw
ERP, 499-ft. above ground, 948-ft. above
sea level, lat. 33° 03' 39", long. 82° 47' 07".
Transmitter: On Hwy. 15, N of Sandersville.
Ownership: Carl L. Gillis Jr.

***Savannah**—W34BO, Charles Namey.
Technical Facilities: 1000-w TPO, 12.4-kw
ERP, 1440-ft. above sea level, lat. 32° 02'
48", long. 81° 20' 27".
Transmitter: Near Fort Argyle Rd.
Ownership: Charles S. Namey.

***Savannah**—W38BT, David Chew.
Technical Facilities: 2000-w TPO, 11.7-kw
ERP, 462-ft. above sea level, lat. 32° 02'
43", long. 81° 07' 23".
Transmitter: Corner of Clinch & Stark.
Ownership: David Chew.

***Savannah**—W45BE, Roderick Harris.
Phone: 813-864-0771.
Technical Facilities: 2000-w TPO, 11.6-kw
ERP, 450-ft. above ground, 462-ft. above
sea level, lat. 32° 02' 43", long. 81° 07' 23".
Transmitter: Corner of Clinch & Stark.
Ownership: Roderick Harris.

Savannah—W55AW, Channel America
LPTV License Subsidiary Inc. Phone: 212-
366-9880.
Technical Facilities: 60-w TPO, 0.692-kw ERP,
161-ft. above ground, 180-ft. above sea
level, lat. 32° 03' 48", long. 81° 02' 56".
Transmitter: 2526 Gregory St., Savannah.
Began Operation: June 1, 1989.
Ownership: Channel America LPTV License
Subsidiary Inc.
Satellite programming: Channel America; Main
Street TV.
Advertising: Yes. Rates: \$300.00/30 Sec.;
\$500.00/Min.; \$1000/Hour.
Note: Licensed as a translator.

Savannah—W67BJ, Trinity Bcstg. Net-
work Inc.
Technical Facilities: 1000-w TPO, 16.4-kw
ERP, 433-ft. above ground, 443-ft. above
sea level, lat. 32° 02' 43", long. 81° 07' 23".
Transmitter: Existing tower, 0.4-mi. SW of
junction of 52nd & Hopkins Sts.
Equipment: Television Technology transmitter,
Bogner antenna.

Satellite earth stations: Scientific-Atlanta, 3.2-
meter.
Began Operation: July 25, 1988.
Ownership: Trinity Broadcasting Network Inc.
Satellite programming: Trinity Bcstg. Network

***Savannah, Garden City, Hunter & Isle
of Hope**—W13CC, Video Jukebox Network
Inc.
Technical Facilities: 100-w TPO, 0.6-kw ERP,
518-ft. above ground, 515-ft. above sea
level, lat. 32° 02' 43", long. 81° 07' 23".
Requests modification of CP to change city of
license to Savannah, Thunderbolt, Isle of
Hope, Hunter, Pooler & Garden City & to
20-w TPO, 0.757-kw ERP. Transmitter to
Clinton & Stark Sts., Savannah. BPMTVL-
930402WU.
Transmitter: 0.3-mi. SW of junction of 52nd &
Hopkins Sts.
Ownership: Video Jukebox Network Inc.

Statesboro—W48BH, Carl L. Gillis Jr.
Phones: 912-272-2263; 912-681-8610.
Studio: 117 Rucker Lane, Statesboro, GA
30458.
Technical Facilities: 1000-w TPO, 32.15-kw
ERP, 268-ft. above ground, 513-ft. above
sea level, lat. 32° 25' 32", long. 81° 47' 43".
Transmitter: to 1.16-mi. SSW of intersection of
U.S. Hwy. 310S & State Hwy. 67.
Equipment: TSI transmitter; Andrew antenna
Began Operation: August 1, 1993.
Ownership: Carl L. Gillis Jr.
Personnel: Mark Loyd, General Manager.

***Summerville**—W41BG, Victory Bcstg.
Corp.
Technical Facilities: 830.5-w TPO, 10-kw ERP,
33-ft. above ground, 1434-ft. above sea
level, lat. 34° 28' 11", long. 85° 17' 49".
Transmitter: Taylor Ridge, 0.5-mi. S of Mac K.
White Gap off Hwy. 27.
Ownership: Victory Bcstg. Corp.

***Swainsboro**—W33BF, Carl L. Gillis Jr.
Technical Facilities: 1000-w TPO, 35.9-kw
ERP, 522-ft. above sea level, lat. 32° 34'
52", long. 82° 23' 14".
Transmitter: W of Swainsboro.
Ownership: Carl L. Gillis Jr.

***Tifton**—W05AZ, Moore Bcstg. Inc.
Technical Facilities: 10-w TPO, 0.03-kw ERP,
150-ft. above ground, 420-ft. above sea
level, lat. 31° 26' 58", long. 83° 30' 24".
Transmitter: 6-mi. S of Tifton off Old Union Rd.
Equipment: Emcee transmitter; Bogner anten-
na.
Ownership: Moore Bcstg. Inc.

***Tifton**—W16AK, Tifton Translator Inc.
Technical Facilities: 100-w TPO, 0.701-kw
ERP, 177-ft. above ground, 532-ft. above
sea level, lat. 31° 28' 16", long. 83° 29' 12".
Transmitter: 1.7-mi. NE of city center at
50.99°T.
Ownership: Tifton Translator Inc.

***Tifton**—W20BF, Trinity Bcstg. Network Inc.
Technical Facilities: 100-w TPO, 15.8-kw ERP,
200-ft. above ground, 781-ft. above sea
level, lat. 31° 27' 17", long. 83° 33' 37".
Transmitter: 2.2-mi. WSW of U.S. Rte. 82 &
I-75.
Ownership: Trinity Broadcasting Network Inc.

***Tifton**—W51AR, Northside Baptist Church.
Technical Facilities: 100-w TPO, 1.86-kw ERP,
115-ft. above ground, 483-ft. above sea
level, lat. 31° 28' 18", long. 83° 30' 48".

Low Power TV Stations—Georgia

Transmitter: 302 W. 20th St.
Ownership: Northside Baptist Church.

***Valdosta**—W13B0, Manuel A. Cantu.
Phone: 912-435-3100. Fax: 912-435-0485.

Technical Facilities: 0.33-kw ERP, 707-ft. above sea level, lat. 30° 51' 50", long. 83° 23' 39".

Transmitter: S side of State Rte. 94, 4.2-mi. WNW of intersection of I-75 & State Rte. 94.

Ownership: Manuel A. Cantu.
Personnel: Manuel A. Cantu, General Manager; Hugh Allegood, Chief Engineer; Carol Ayers, Sales Manager.

Note: Operating as a translator.

Valdosta—W53HI, General Management Consultants Inc. Phone: 407-848-5048.

Technical Facilities: 42-w TPO, 0.183-kw ERP, 289-ft. above ground, 450-ft. above sea level, lat. 30° 52' 21", long. 83° 20' 36".

Transmitter: Valtech Rd., near I-75, Valdosta.
Equipment: Television Technology transmitter; Scala antenna.

Ownership: General Management Consultants.
Planned satellite programming: FamilyNet; Trinity Bcstg. Network.

Advertising: Yes. Rates: \$25.00-\$30.00/30 Sec.; \$50.00/Min.; \$100.00-\$125.00/Hour.

Valdosta—W66BW, Trinity Bcstg. Network Inc. Phone: 714-832-2950.

Technical Facilities: 1000-w TPO, 22.4-kw ERP, 417-ft. above ground, 607-ft. above sea level, lat. 30° 51' 50", long. 83° 23' 39".

Transmitter: WAFT(FM) tower site, near Valdosta.

Ownership: Trinity Broadcasting Network Inc.

***Vidalia**—W43AD, American Lo-Power TV. Technical Facilities: 3-kw ERP, lat. 32° 13' 12", long. 82° 26' 13".

Ownership: American Lo-Power TV Network Inc.

***Vidalia**—W46CA, Carl L. Gillis Jr.

Technical Facilities: 1000-w TPO, 30-kw ERP, 620-ft. above sea level, lat. 32° 10' 19", long. 82° 27' 03".

Transmitter: Ashley Dr., Petross Community.
Ownership: Carl L. Gillis Jr.

***Waycross**—W46BZ, Trinity Bcstg. Network Inc.

Technical Facilities: 1000-w TPO, 16.1-kw ERP, 390-ft. above ground, 407-ft. above sea level, lat. 31° 15' 49", long. 82° 17' 30".

Transmitter: Side of WKUB(FM) tower, near Blackshear.

Ownership: Trinity Broadcasting Network Inc.

Hawaii

***Haiku**—K31DT, Gary Cross.

Technical Facilities: 100-w TPO, 1.425-kw ERP, 2861-ft. above sea level, lat. 20° 42' 26", long. 156° 21' 41".

Transmitter: Thompson Ranch Rd., Mount Haleakala, Kahului.
Ownership: Gary Cross.

Haleakala—K24CF, Oceania Bcstg. Network Inc. Phone: 808-262-2000.

Technical Facilities: 1000-w TPO, 6.49-kw ERP, 95-ft. above ground, 10049-ft. above sea level, lat. 20° 42' 41", long. 156° 15' 28".

Transmitter: Haleakala Mountain Peak, 0.5-mi. E of center of Haleakala.

Began Operation: January 1, 1990.

Ownership: Oceania Bcstg. Network Inc., 100.0%.

Satellite programming: Video Marketing Network.

Planned satellite programming: Trinity Bcstg. Network.

Advertising: Yes. Rates: \$20.00/30 Sec.; \$30.00/Min.; \$150.00/Hour.

***Hilo**—K49DJ, Alegria Bcstg. Corp.

Technical Facilities: 100-w TPO, 2.59-kw ERP, 1384-ft. above sea level, lat. 19° 44' 27", long. 155° 08' 56".

Transmitter: 3.5-mi. W of Hilo Bay.

Ownership: Alegria Broadcasting Corp.

***Hilo**—K57FX, Alegria Bcstg. Corp.

Technical Facilities: 100-w TPO, 2.59-kw ERP, 36-ft. above ground, 1384-ft. above sea level, lat. 19° 44' 27", long. 155° 08' 56".

Transmitter: 3.48-mi. W of Hilo Bay.

Ownership: Alegria Broadcasting Corp.

***Honolulu**—K38CB, ETV Hawaii-Elephant TV Inc. Phone: 808-878-1770.

Technical Facilities: 1000-w TPO, 42.77-kw ERP, 33-ft. above ground, 2218-ft. above sea level, lat. 21° 23' 49", long. 158° 05' 38".

Requests modification of CP for change to 46.1-kw ERP, 2340-ft. above sea level, lat. 21° 23' 45", long. 158° 05' 58". Transmitter to Palikea Ridge, 0.25-mi. SE of Palehua. BMTTL-930402G9.

Transmitter: Mauna Kapu Radio Site, Honolulu.
Satellite earth stations: Mark V receivers.
Ownership: ETV-Hawaii-Elephant TV Inc.
Represented (legal): Arent, Fox, Kintner, Plotkin & Kahn.

Personnel: Charlene Weh, General Manager.

Honolulu—K50AP, Family Broadcasting.

Phone: 808-946-5499.

Technical Facilities: 1000-w TPO, 7.36-kw ERP, 371-ft. above ground, 381-ft. above sea level, lat. 21° 17' 59", long. 157° 50' 30".

Transmitter: 930 Kaheka St., Honolulu.
Equipment: Television Technology transmitter; Bogner antenna.

Began Operation: September 1, 1989.

Ownership: Family Broadcasting.

Advertising: Planned.

Personnel: Arthur Hixson, General Manager.

***Honolulu**—K56EX, Purita De Los Angeles Sicilia.

Technical Facilities: 773-w TPO, 35.6-kw ERP, 33-ft. above ground, 2234-ft. above sea level, lat. 21° 23' 49", long. 158° 05' 58".

Holds CP for change to 1000-w TPO, 46.9-kw ERP. BPTTL-920214WK.

Transmitter: Palehua Ridge.

Ownership: Purita De Los Angeles Sicilia.

***Honolulu**—K59EJ, Neal L. Andrews Jr.

Technical Facilities: 100-w TPO, 0.912-kw ERP, 289-ft. above ground, 299-ft. above sea level, lat. 21° 17' 56", long. 157° 50' 44".

Transmitter: 735 Sheridan St., Honolulu.

Ownership: Neal L. Andrews Jr.

***Honolulu**—K62EF, Jose Castellanos.

Technical Facilities: 1000-w TPO, 7.37-kw ERP, 2214-ft. above sea level, lat. 21° 23' 49", long. 158° 05' 58".

Transmitter: Mauna Kapu Ridge, near Honolulu.

Ownership: Jose Castellanos.

***Kailua**—K65FC, Oceania Bcstg. Network Inc.

Technical Facilities: 1000-w TPO, 6.49-kw ERP, 36-ft. above ground, 345-ft. above sea level, lat. 21° 13' 50", long. 157° 45' 10".

Transmitter: Ehu Hill, Kailua.

Ownership: Oceania Bcstg. Network Inc.

***Kaim**—K64DZ, Mountain TV Network Inc.

Technical Facilities: 100-w TPO, 1.04-kw ERP, 95-ft. above ground, 1795-ft. above sea level, lat. 19° 25' 36", long. 155° 00' 00".

Transmitter: 5-mi. NNW of Kaim.

Ownership: Mountain TV Network Inc.

***Lahaina**—K25ER, Family Entertainment Network Inc.

Technical Facilities: 100-w TPO, 2.2-kw ERP, 3323-ft. above sea level, lat. 20° 48' 23", long. 156° 52' 01".

Transmitter: Waiakeakua Peak, 3-mi. SE of Lanai City.

Ownership: Family Entertainment Network Inc.

***Lahaina**—K33DW, Family Entertainment Network Inc.

Technical Facilities: 100-w TPO, 2.2-kw ERP, 3323-ft. above sea level, lat. 20° 48' 23", long. 156° 52' 01".

Transmitter: Waiakeakua Peak, 3-mi. SE of Lanai City.

Ownership: Family Entertainment Network Inc.

***Lahaina**—K43EA, Family Entertainment Network Inc.

Technical Facilities: 100-w TPO, 2.2-kw ERP, 3323-ft. above sea level, lat. 20° 48' 23", long. 156° 52' 01".

Transmitter: Waiakeakua Peak, 3-mi. SE of Lanai City.

Ownership: Family Entertainment Network Inc.

***Lahaina**—K54EB, Family Entertainment Network Inc.

Technical Facilities: 100-w TPO, 2.07-kw ERP, 3323-ft. above sea level, lat. 20° 48' 23", long. 156° 52' 01".

Transmitter: Waiakeakua Peak, SE of Lanai City.

Ownership: Family Entertainment Network Inc.

***Wailuku**—K34DZ, Gary Cross.

Technical Facilities: 100-w TPO, 1.43-kw ERP, 20-ft. above ground, 2861-ft. above sea level, lat. 20° 42' 26", long. 156° 21' 41".

Transmitter: Thompson Ranch Rd., Mount Haleakalea, Kahului.

Ownership: Gary Cross.

Wailuku—K59EI, Susan Durch. Phone: 808-244-6049.

Studio: 1744 Kaahumanu Ave., Top Floor, Wailuku, HI 96793.

Technical Facilities: 100-w TPO, 0.725-kw ERP, 46-ft. above ground, 243-ft. above sea level, lat. 20° 53' 34", long. 156° 29' 52".

Transmitter: 1744 Kaahumanu.

Ownership: Susan Durch.

Wailuku—K61FE, ETV Hawaii-Elephant Television Inc. Phone: 808-878-1770.

Technical Facilities: 100-w TPO, 0.725-kw ERP, 23-ft. above ground, 243-ft. above sea level, lat. 20° 53' 34", long. 156° 29' 52".

Requests CP for change to 1000-w TPO, 12.9-kw ERP, 261-ft. above sea level. BPTTL-930402G8.

Transmitter: 1744 Kaahumanu.

Equipment: Television Technology transmitter; Bogner antenna.

Satellite earth stations: Drake receivers.

Began Operation: October 29, 1991.
Ownership: ETV-Hawaii-Elephant TV Inc.
Satellite programming: Keystone.

Idaho

Arco—K13VK, Ambassador Media Corp. Phone: 208-233-6667. Fax: 208-233-6678.

Technical Facilities: 10-w TPO, 0.17-kw ERP, 56-ft. above ground, 5358-ft. above sea level, lat. 43° 37' 17", long. 113° 17' 25".

Transmitter: Approx. 1.6-mi. NW of Country Rd. & U.S. 20/26 intersection.

Equipment: Emcee transmitter; Scala antenna.

Ownership: Ambassador Media Corp.

Note: Operating as a translator.

Ashton—K09VD, Ambassador Media Corp. Phone: 208-233-6667. Fax: 208-233-6678.

Technical Facilities: 10-w TPO, 0.15-kw ERP, 60-ft. above ground, 5305-ft. above sea level, lat. 44° 03' 59", long. 111° 27' 31".

Transmitter: Approx. 0.43-mi. S of intersection of Rtes. 32 & 47.

Equipment: Emcee transmitter; Scala antenna.

Ownership: Ambassador Media Corp.

Note: Operating as a translator.

Blackfoot—K13VI, Ambassador Media Corp. Phone: 208-233-6667. Fax: 208-233-6678.

Technical Facilities: 10-w TPO, 0.085-kw ERP, 49-ft. above ground, 4531-ft. above sea level, lat. 43° 11' 54", long. 112° 21' 22".

Transmitter: Near corner of Jensen Grove & Parkway Dr., Blackfoot.

Equipment: Emcee transmitter; Scala antenna.

Ownership: Ambassador Media Corp.

Note: Operating as a translator.

Boise—K10MY, Women's LPTV Network. Phone: 605-335-1136.

Technical Facilities: 10-w TPO, 0.19-kw ERP, 30-ft. above ground, 3025-ft. above sea level, lat. 43° 35' 10", long. 116° 16' 06".

Transmitter: 1976 Century Way.

Ownership: Women's LPTV Network.

***Boise**—K14IP, Jose Rodriguez.

Technical Facilities: 2000-w TPO, 53.9-kw ERP, 7110-ft. above sea level, lat. 43° 45' 18", long. 116° 05' 52".

Transmitter: 10.75-mi. NE of Boise.

Ownership: Jose Rodriguez.

***Boise**—K22DX, Hope Bcstg. Corp.

Technical Facilities: 1000-w TPO, 23.2-kw ERP, 135-ft. above ground, 7175-ft. above sea level, lat. 43° 45' 18", long. 116° 05' 52".

Transmitter: Deer Point Community Antenna Site.

Ownership: Hope Broadcasting Corp.

Boise—K43BE, Ken Jacobsen. Phone: 605-335-1136.

Technical Facilities: 1000-w TPO, 27.4-kw ERP, 20-ft. above ground, 3684-ft. above sea level, lat. 43° 35' 54", long. 116° 09' 00".

Transmitter: Table Rock, 1-mi. E of Boise.

Ownership: Kentel.

Boise—K47BE, Trinity Bcstg. Network Inc.

Phone: 714-832-2950.

Technical Facilities: 1000-w TPO, 7.9-kw ERP, 49-ft. above ground, 3711-ft. above sea level, lat. 43° 35' 41", long. 116° 08' 39".

Transmitter: Table Rock, approx. 1-mi. E of Boise.
 Began Operation: December 14, 1988.
 Ownership: Trinity Broadcasting Network Inc.
 Satellite programming: Trinity Bcstg. Network.

***Boise-Nampa-Caldwell**—K33DT, Brian A. Gould.
 Technical Facilities: 2000-w TPO, 48.31-kw ERP, 7149-ft. above sea level, lat. 43° 45' 18", long. 116° 05' 52".
 Transmitter: Deer Point, Shafer Butte, Boise.
 Ownership: Brian A. Gould.

Burley—K07UL, Ambassador Media Corp.
 Phone: 208-233-6667. Fax: 208-233-6678.
 Technical Facilities: 10-w TPO, 0.174-kw ERP, 56-ft. above ground, 4206-ft. above sea level, lat. 42° 32' 38", long. 113° 48' 00".
 Transmitter: Near intersection of 8th St. & Yale Ave., Burley.
 Ownership: Ambassador Media Corp.
 Note: Operating as a translator.

Challis—K04OH, Ambassador Media Corp.
 Phone: 208-233-6667. Fax: 208-233-6678.
 Technical Facilities: 10-w TPO, 0.098-kw ERP, 8461-ft. above sea level, lat. 44° 14' 02", long. 113° 57' 23".
 Transmitter: Willow Creek Summit, N of Dickey.
 Ownership: Ambassador Media Corp.

Challis—K08KU, Ambassador Media Corp.
 Phone: 208-233-6667. Fax: 208-233-6678.
 Technical Facilities: 10-w TPO, 0.075-kw ERP, 20-ft. above ground, 5102-ft. above sea level, lat. 44° 30' 50", long. 114° 09' 24".
 Transmitter: 3.5-mi. ENE of center of Challis, 0.9-mi. SE of Beardsley Hot Springs.
 Ownership: Ambassador Media Corp.
 Note: Operating as a translator.

Coeur d'Alene—K18DT, KHQ Inc. Phone: 509-448-6000. Fax: 509-448-4694.
 Studio: 4202 S. Regal St., Spokane, WA 99212.
 Technical Facilities: 1000-w TPO, 27.03-kw ERP, 4190-ft. above sea level, lat. 47° 43' 54", long. 116° 43' 47".
 Transmitter: W. Canfield Butte, 0.9-mi. NE of Dalton Gardens.
 Equipment: Television Technology transmitter; Dielectric antenna.
 Began Operation: June 6, 1993.
 Ownership: KHQ Inc.
 Satellite programming: NBC.
 Represented (sales): Katz.
 Represented (engineering): Cohen, Dippell & Everist, P.C.
 Represented (legal): Wiley, Rein & Fielding.
 Personnel: Lon Lee, General Manager; William Storms, Sales Manager; Don Carmichael, Chief Engineer.
 Note: Operating as a translator.

Driggs—K09UZ, Ambassador Media Corp.
 Phone: 208-233-6667. Fax: 208-233-6678.
 Technical Facilities: 10-w TPO, 0.077-kw ERP, 26-ft. above ground, 9823-ft. above sea level, lat. 43° 47' 18", long. 110° 56' 02".
 Transmitter: Grand Targhee Ski Resort, 8.9-mi. E of Driggs.
 Equipment: Emcee transmitter; Scala antenna.
 Ownership: Ambassador Media Corp.
 Note: Operating as a translator.

Firth-Basalt—K12OE, Ambassador Media Corp.
 Phone: 208-233-6667. Fax: 208-233-6678.
 Technical Facilities: 10-w TPO, 0.043-kw ERP, 60-ft. above ground, 4711-ft. above sea level, lat. 43° 18' 46", long. 112° 11' 08".
 Transmitter: River Rd. approx. 0.46-mi. NW of the intersection with Yellowstone Hwy.
 Equipment: Emcee transmitter; Scala antenna.
 Ownership: Ambassador Media Corp.
 Note: Operating as a translator.

***Hailey**—K18EE, Ida Tours Inc.
 Technical Facilities: 996-w TPO, 11.7-kw ERP, 5356-ft. above sea level, lat. 43° 31' 10", long. 114° 18' 50".
 Transmitter: 112 S Main St.
 Ownership: Ida Tours Inc.

Idaho Falls—K12NZ, Ambassador Media Corp.
 Phone: 202-835-8098.
 Technical Facilities: 10-w TPO, 0.226-kw ERP, 65-ft. above ground, 4803-ft. above sea level, lat. 43° 29' 50", long. 112° 03' 42".
 Transmitter: 1594 W. Broadway.
 Ownership: Ambassador Media Corp.
 Note: Operating as a translator.

Jerome—K08KV, Ambassador Media Corp.
 Technical Facilities: 10-w TPO, 0.151-kw ERP, 56-ft. above ground, 3865-ft. above sea level, lat. 42° 43' 55", long. 114° 30' 06".
 Transmitter: N side of 8th Ave., Jerome.
 Ownership: Ambassador Media Corp.
 Note: Operating as a translator.

***Ketchum**—K20EB, Ida Tours Inc.
 Technical Facilities: 994-w TPO, 12.4-kw ERP, 6631-ft. above sea level, lat. 43° 40' 59", long. 114° 20' 53".
 Transmitter: Atop Dollar Mountain, 0.62-mi. E of Ketchum.
 Ownership: Ida Tours Inc.

Lewiston-Clarkston, WA—K47BW, Inland Northwest Television Inc.
 Technical Facilities: 100-w TPO, 2.58-kw ERP, 20-ft. above ground, 2870-ft. above sea level, lat. 46° 27' 04", long. 117° 02' 47".
 Transmitter: 2.5-mi. N of Clarkston.
 Ownership: Inland Northwest Television Inc.
 Note: Operating as a translator.

***McCall**—K27DX, Sawtooth Communications.
 Technical Facilities: 100-w TPO, 1.93-kw ERP, 26-ft. above ground, 7385-ft. above sea level, lat. 45° 00' 38", long. 116° 07' 53".
 Transmitter: Brundate Mountain, N of McCall.
 Ownership: Sawtooth Communications.

Paul—K04NO, Ambassador Media Corp.
 Technical Facilities: 10-w TPO, 0.082-kw ERP, 56-ft. above ground, 4203-ft. above sea level, lat. 42° 36' 20", long. 113° 47' 35".
 Transmitter: N side of Rte. 25, approx. 0.25-mi. W of 4th St.
 Ownership: Ambassador Media Corp.
 Note: Operating as a translator.

Paul—W13BZ, Ambassador Media Corp.
 Technical Facilities: 10-w TPO, 0.082-kw ERP, 56-ft. above ground, 4203-ft. above sea level, lat. 42° 36' 20", long. 113° 47' 35".
 Transmitter: N side of Rte. 25, approx. 0.25-mi. W of 4th St.
 Ownership: Ambassador Media Corp.
 Note: Operating as a translator.

Pocatello—K120A, Ambassador Media Corp.
 Phone: 202-835-8098.
 Technical Facilities: 10-w TPO, 0.043-kw ERP, 28-ft. above ground, 4688-ft. above sea level, lat. 42° 50' 52", long. 112° 26' 24".
 Transmitter: 0.5-mi. S of the intersection of Main St. & Arthur Ave.
 Ownership: Ambassador Media Corp.
 Note: Operating as a translator.

***Pocatello**—K15DG, Trinity Bcstg. Network Inc.
 Phone: 714-832-2950.
 Technical Facilities: 814-w TPO, 8.5-kw ERP, 43-ft. above ground, 7320-ft. above sea level, lat. 42° 48' 33", long. 112° 29' 07".
 Transmitter: Kinport Mountain, approx. 3.7-mi. SW of Pocatello.
 Ownership: Trinity Broadcasting Network Inc.

Rupert—K02NO, Ambassador Media Corp.
 Technical Facilities: 10-w TPO, 0.09-kw ERP, 60-ft. above ground, 4290-ft. above sea level, lat. 42° 37' 22", long. 113° 41' 14".
 Transmitter: W of County Rte. 100, approx. 0.2-mi. N of intersection with 8th St.
 Ownership: Ambassador Media Corp.
 Note: Operating as a translator.

***Salmon**—K46DD, Ambassador Media Corp.
 Technical Facilities: 14-kw ERP, 9177-ft. above sea level, lat. 45° 08' 45", long. 114° 00' 30".
 Transmitter: Bald Mountain, approx. 5.87-mi. SW of City Center.
 Ownership: Ambassador Media Corp.

Sandpoint—K20BZ, KAYU-TV Partners Ltd.
 Phone: 509-448-2828. Fax: 509-448-3815.
 Technical Facilities: 100-w TPO, 0.8-kw ERP, lat. 48° 19' 53", long. 116° 41' 34".
 Transmitter: Atop Bald Mountain, Sandpoint.
 Equipment: Television Technology transmitter; Scala antenna.
 Ownership: KAYU-TV Partners Ltd.
 Represented (sales): Petry Television Inc.
 Represented (legal): Gardner, Carton & Douglas.
 Personnel: Bob Hamacher, General Manager; John Rowland, Sales Manager.
 Note: Operating as a translator.

Sandpoint—K48DX, KHQ Inc. Phone: 509-448-6000. Fax: 509-448-4694.
 Technical Facilities: 100-w TPO, 0.607-kw ERP, 50-ft. above ground, 6243-ft. above sea level, lat. 48° 19' 54", long. 116° 41' 35".
 Transmitter: Bald Mountain 12 km NW of Sandpoint.
 Equipment: Emcee transmitter; Scala antenna.
 Began Operation: June 11, 1992.
 Ownership: KHQ Inc.
 Satellite programming: NBC.
 Represented (sales): Katz.
 Represented (engineering): Cohen, Dippell & Everist, P.C.
 Represented (legal): Wiley, Rein & Fielding.
 Personnel: Lon Lee, General Manager; William Storms, Sales Manager; Don Carmichael, Chief Engineer.
 Note: Operating as a translator.

Shelley—K13VJ, Ambassador Media Corp.
 Phone: 208-233-6667. Fax: 208-233-6678.
 Technical Facilities: 10-w TPO, 0.054-kw ERP, 56-ft. above ground, 1426-ft. above sea level, lat. 43° 22' 47", long. 112° 07' 59".
 Transmitter: Hanson Ave. & Pine St., Shelley.
 Equipment: Emcee transmitter; Scala antenna.
 Ownership: Ambassador Media Corp.
 Note: Operating as a translator.

St. Anthony—K120B, Ambassador Media Corp.
 Phone: 208-233-6667. Fax: 208-233-6678.
 Technical Facilities: 10-w TPO, 0.03-kw ERP, 56-ft. above ground, 5016-ft. above sea level, lat. 43° 57' 30", long. 111° 41' 18".
 Transmitter: S Corner of W. 8th & S. 5th Sts.
 Equipment: Emcee transmitter; Scala antenna.
 Ownership: Ambassador Media Corp.
 Note: Operating as a translator.

Twin Falls—K05IX, Ambassador Media Corp.
 Technical Facilities: 10-w TPO, 0.08-kw ERP, 49-ft. above ground, 3681-ft. above sea level, lat. 42° 35' 35", long. 114° 28' 17".
 Requests modification of CP for change to 60-ft. above ground, 3679-ft. above sea level. BMPTVL-880412IB.
 Transmitter: N side of Poleline Rd., approx. 0.6-mi. W of the intersection with Blue Lakes Blvd.
 Ownership: Ambassador Media Corp.
 Note: Operating as a translator.

***Twin Falls**—K15DH, Hector Leal.
 Technical Facilities: 100-w TPO, 1.27-kw ERP, 116-ft. above ground, 3891-ft. above sea level, lat. 42° 32' 36", long. 114° 28' 14".
 Transmitter: South edge of Twin Falls.
 Ownership: Hector Leal.

***Twin Falls**—K16CQ, Trinity Bcstg. Network Inc.
 Technical Facilities: 100-w TPO, 1.21-kw ERP, 52-ft. above ground, 4339-ft. above sea level, lat. 42° 43' 50", long. 114° 24' 44".
 Requests modification of CP for change to Ch. 25, 1000-w TPO, 10-kw ERP, 282-ft. above ground, 4540-ft. above sea level, lat. 42° 43' 54", long. 114° 25' 04".
 Transmitter to side of KZRT(FM) tower atop Flat Top Butte. BMPTTL-930805JF.
 Ownership: Trinity Broadcasting Network Inc.

Twin Falls—K38AS, King Broadcasting Co.
 Phones: 208-375-7277; 208-734-6064. Fax: 208-378-1762.
 Studio: 5407 Fairview Ave., Boise, ID.
 Technical Facilities: 1000-w TPO, 8.15-kw ERP, 206-ft. above ground, 4466-ft. above sea level, lat. 42° 43' 48", long. 114° 25' 06".
 Transmitter: Flat Top Butte, 5-mi. E of Jerome, ID.
 Equipment: ITS transmitter; Scala antenna.
 Began Operation: July 1, 1986.
 Ownership: Providence Journal Broadcasting Corp.
 Represented (sales): Blair Television.
 Represented (legal): Covington & Burling.
 Personnel: Robert E. Krueger, General Manager; John Lewis, Sales; Jim Boyd, Local Sales; Peter Hoekzema, Chief Engineer.
 Note: Operating as a translator.

***Twin Falls**—K41DQ, Response Bcstg. Co.
 Technical Facilities: 1000-w TPO, 22-kw ERP, 344-ft. above ground, 4606-ft. above sea level, lat. 41° 43' 54", long. 114° 25' 04".
 Transmitter: Flat Top Butte, 3.24-mi. E of Jerome.
 Ownership: Response Bcstg. Corp.

Illinois

***Alton**—W57BS, Liberty Foundation Inc.
 Phone: 618-463-5757.
 Technical Facilities: 1000-w TPO, 6.46-kw ERP, 187-ft. above ground, 847-ft. above sea level, lat. 38° 56' 52", long. 90° 20' 57".
 Holds CP for change to 6.7-kw ERP, 692-ft. above sea level, lat. 38° 55' 12", long. 90°

Low Power TV Stations—Illinois

- 06° 18". Transmitter to 3401 Fosterburg Rd., Alton. BPTTL-920214BS.
Transmitter: Howard College Center, Elsay.
Ownership: Liberty Foundation Inc.
- *Arlington Heights—W17BD**, Thrash Bcstg. Co. Inc.
Technical Facilities: 1000-w TPO, 12.26-kw ERP, 341-ft. above ground, 981-ft. above sea level, lat. 42° 07' 50", long. 87° 58' 59".
Transmitter: 120 W. University Dr., Wheeling.
Ownership: Thrash Broadcasting Co. Inc.
- Bloomington—W64BK**, All American TV Inc. Phone: 310-699-1348. Fax: 310-699-1988.
Studio: 420 E. Stevenson Rd., Ottawa, IL 61350.
Technical Facilities: 1000-w TPO, 7.04-kw ERP, 400-ft. above ground, 1191-ft. above sea level, lat. 40° 28' 59", long. 88° 59' 43".
Transmitter: 2018 Ireland Grove Rd., Bloomington.
Ownership: All American TV Inc.
Satellite programming: Trinity Bcstg. Network.
Personnel: T. Roger Crawford, General Manager; Bob Riggs, Chief Engineer.
- Blue Island—W54AP**, Catholic Views Broadcasts Inc. Phone: 708-479-1188.
Studio: 19418 S. 97th Ave., Mokena, IL 60448.
Technical Facilities: 805-w TPO, 21-kw ERP, 390-ft. above ground, 1099-ft. above sea level, lat. 41° 32' 11", long. 87° 51' 17".
Transmitter: 19418 S. 97th Ave., Arbury Hills.
Equipment: Acrodyne transmitter; Andrew antenna.
Began Operation: January 1, 1992.
Ownership: Catholic Views Broadcasts Inc.
- *Champaign—W21BE**, Yoneide Dinzey.
Technical Facilities: 1000-w TPO, 14.98-kw ERP, 1168-ft. above sea level, lat. 40° 10' 10", long. 88° 17' 56".
Transmitter: 400-ft. S of intersection on County Rd. 900.
Ownership: Yoneide Dinzey.
- Champaign—W34AY**, Trinity Bcstg. Network Inc.
Technical Facilities: 1000-w TPO, 8.2-kw ERP, 400-ft. above ground, 1089-ft. above sea level, lat. 40° 09' 09", long. 88° 06' 56".
Transmitter: On site of existing WBGL(FM) tower.
Began Operation: June 2, 1990.
Ownership: Trinity Broadcasting Network Inc.
Satellite programming: Trinity Bcstg. Network.
- Champaign—W39BH**, Robert H. Shreffler.
Technical Facilities: 1000-w TPO, 12.5-kw ERP, 248-ft. above ground, 979-ft. above sea level, lat. 40° 06' 34", long. 88° 14' 06".
Transmitter: 302 E. John St.
Ownership: Robert H. Shreffler.
- *Champaign—W58CB**, Professional Impressions Media Group.
Technical Facilities: 983-w TPO, 30-kw ERP, 289-ft. above ground, 1010-ft. above sea level, lat. 40° 05' 04", long. 88° 14' 53".
Transmitter: S. Neil St.
Ownership: Professional Impressions Media Group.
- *Champaign—W67CQ**, Professional Impressions Media Group.
Technical Facilities: 998-w TPO, 30-kw ERP, 289-ft. above ground, 1010-ft. above sea level, lat. 40° 05' 04", long. 88° 14' 53".
Transmitter: S. Neil St.
- Ownership: Professional Impressions Media Group.
- *Champaign-Urbana—W52BR**, Specchio Developers Ltd.
Technical Facilities: 1000-w TPO, 29-kw ERP, 1188-ft. above sea level, lat. 40° 10' 51", long. 88° 19' 04".
Transmitter: NW of city.
Ownership: Specchio Developers Ltd.
- *Champaign-Urbana—W63BX**, Specchio Developers Ltd.
Technical Facilities: 1000-w TPO, 17.14-kw ERP, 1188-ft. above sea level, lat. 40° 10' 51", long. 88° 19' 04".
Transmitter: NW of Champaign.
Ownership: Specchio Developers Ltd.
- Chicago—W04CK**, Silvia Maria Landin.
Technical Facilities: 7.5-w TPO, 0.0158-kw ERP, 479-ft. above ground, 1093-ft. above sea level, lat. 41° 56' 18", long. 87° 45' 05".
Transmitter: 4949 Belmont Ave., Chicago.
Ownership: Silvia M. Landin.
- Chicago—W13BE**, Charles Woods.
Technical Facilities: 60-w TPO, 0.22-kw ERP, 400-ft. above ground, 1014-ft. above sea level, lat. 41° 56' 18", long. 87° 45' 05".
Transmitter: 4949 W. Belmont Ave.
Ownership: Charles Woods.
Personnel: Stuart Mackie, General Manager.
- Chicago—W23AT**, Weigel Bcstg. Co.
Technical Facilities: 700-w TPO, 12.3-kw ERP, 1709-ft. above ground, 2149-ft. above sea level, lat. 41° 52' 44", long. 87° 38' 10".
Transmitter: Sears Tower, 233 S. Walker Dr.
Ownership: Northwest Suburban Communications Inc.
- Effingham—W41BL**, Lightning Bcstg. Co.
Phones: 618-829-5507; 217-844-3318.
Technical Facilities: 1000-w TPO, 20.1-kw ERP, 922-ft. above sea level, lat. 39° 13' 19", long. 88° 30' 32".
Transmitter: 0.6-mi. NW of U.S. Rte. 45, near Sigel.
Satellite earth stations: Uniden receivers.
Ownership: Lightning Broadcasting Co.
Personnel: R. Richard Tribble Jr., General Manager.
- *Elgin—W30AW**, Trinity Bcstg. Network Inc.
Technical Facilities: 100-w TPO, 0.519-kw ERP, 276-ft. above ground, 1194-ft. above sea level, lat. 42° 06' 20", long. 88° 22' 46".
Requests modification of CP for change to Ch. 29, 1000-w TPO, 15.7-kw ERP, 1355-ft. above sea level, lat. 42° 01' 14", long. 88° 22' 58".
Transmitter to intersection of Walter & Nestler Rds., near Elgin. BMTTL-930402ZJ.
Transmitter: Rtes. 90 & 72, Gilberts.
Ownership: Trinity Broadcasting Network Inc.
- Flora—W24BP**, H & R Communications Inc. Phone: 618-662-8331. Fax: 618-662-2407.
Studio: 12th & N. Olive, Flora, IL 62839.
Technical Facilities: 1000-w TPO, 9.594-kw ERP, 319-ft. above ground, 837-ft. above sea level, lat. 38° 39' 55", long. 88° 21' 16".
Transmitter: Rural Rte. 2, Clay City.
Equipment: ITS transmitter; Andrew antenna.
Began Operation: June 1, 1993.
Ownership: H & R Communications Inc.
Satellite programming: Main Street TV.
Represented (sales): Brenda Miller.
Represented (engineering): Frank Hertel.
- Personnel: Randy Poole, General Manager; Brenda Miller, Sales Manager; Frank Hertel, Chief Engineer.
- Johnson City—W17AZ**, Three Angels Bcstg. Network Inc.
Technical Facilities: 1000-w TPO, 8.5-kw ERP, 466-ft. above ground, 909-ft. above sea level, lat. 37° 50' 43", long. 88° 55' 46".
Holds CP for change to 12.7-kw ERP. BMTTL-910502PE.
Transmitter: 0.6-mi. E of State Rte. 37, 2-mi. N of Johnson City.
Ownership: Three Angels Broadcasting Network Inc.
- La Salle/Oglesby—W51AF**, Christian Communications of Chicagoland Inc. Phone: 312-977-3838.
Technical Facilities: 1000-w TPO, 18.2-kw ERP, 400-ft. above ground, 1050-ft. above sea level, lat. 41° 14' 00", long. 89° 02' 30".
Transmitter: 1.5-mi. NNE of Tonica, IL.
Began Operation: February 1, 1984.
Ownership: Christian Communications of Chicagoland Inc.
Advertising: Yes.
Represented (legal): Fisher, Wayland, Cooper & Leader.
Personnel: See WCFC-TV, Chicago, IL.
Note: Operating as a translator.
- *Lincoln—W07CW**, L & M Bcstg. Co. Inc.
Technical Facilities: 10-w TPO, 0.0289-kw ERP, 787-ft. above sea level, lat. 40° 08' 30", long. 89° 23' 07".
Transmitter: 800 S. Postville Rd.
Ownership: L & M Bcstg. Co. Inc.
- *Lincoln—W09CA**, L & M Bcstg. Co. Inc.
Technical Facilities: 10-w TPO, 0.0287-kw ERP, 787-ft. above sea level, lat. 40° 08' 30", long. 89° 23' 07".
Transmitter: 800 S. Postville Rd.
Ownership: L & M Bcstg. Co. Inc.
- Mount Carmel—W12CJ**, Starlight Television Corp. Phone: 618-262-4102. Fax: 618-262-7145.
Studio: 606 Market St., Mount Carmel, IL 62863.
Technical Facilities: 10-w TPO, 0.048-kw ERP, 112-ft. above ground, 541-ft. above sea level, lat. 38° 24' 44", long. 87° 45' 46".
Holds CP for change to 0.0374-kw ERP. BMTVL-920205JD.
Transmitter: 606 Market St., Mount Carmel.
Equipment: TTC transmitter; Scala antenna.
Satellite earth stations: Jerrold, 3-meter; Uniden, 3-meter; Jerrold, Chapparral receivers.
Began Operation: November 25, 1991.
Ownership: Starlight Television Corp.
Satellite programming: Channel America, Homenet.
Personnel: Scott Allen, General Manager; Dave Kunkel, Sales Manager; Frank Hertel & Bob Efland, Engineers.
- *Normal, Bloomington, Randolph & Cove—W10CF**, North Central LPTV Inc.
Technical Facilities: 20-w TPO, 0.23-kw ERP, 1191-ft. above sea level, lat. 40° 28' 59", long. 88° 59' 43".
Transmitter: 520 N. Center, Bloomington.
Ownership: Silver King Communications Inc.
- Palatine—W36AO**, Trinity Bcstg. Network Inc.
Technical Facilities: 1000-w TPO, 18.5-kw ERP, 141-ft. above ground, 876-ft. above sea level, lat. 42° 06' 12", long. 88° 01' 24".
- Requests CP for change to 6.7-kw ERP, 2146-ft. above sea level, lat. 41° 25' 44", long. 87° 38' 10".
Transmitter to Sears Tower, 233 S. Wacker Dr., Chicago. BPTTL-930402H8.
Transmitter: Intersection of Rohlwing Rd. & NW Hwy.
Ownership: Trinity Broadcasting Network Inc.
- Plano—W30AL**, WFXV-TV Inc. Phone: 708-552-3030. Fax: 708-552-9300.
Studio: 1 Broadcast Center, Plano, IL 60545.
Technical Facilities: 1000-w TPO, 20.6-kw ERP, 475-ft. above ground, 1106-ft. above sea level, lat. 41° 39' 55", long. 88° 34' 34".
Transmitter: 2-mi. W of Plano.
Began Operation: October 1, 1990.
Ownership: WFXV-TV Inc.
Represented (legal): Miller & Fields.
- *Princeton—W21BA**, WZOE Inc. Phone: 815-875-8014.
Studio: Broadcast Center, Princeton, IL 61356.
Technical Facilities: 1000-w TPO, 12.3-kw ERP, 482-ft. above ground, 1184-ft. above sea level, lat. 41° 21' 08", long. 89° 28' 05".
Transmitter: 0.86-mi. S of intersection of Main & Thompson Sts., Princeton.
Ownership: WZOE Inc.
- *Princeton—W55BW**, WZOE Inc. Phone: 815-875-8014.
Studio: Broadcast Center, Princeton, IL 61356.
Technical Facilities: 1000-w TPO, 24.3-kw ERP, 482-ft. above ground, 1184-ft. above sea level, lat. 41° 21' 08", long. 89° 28' 05".
Transmitter: 0.86-mi. S of intersection of Main & Thompson Sts., Princeton.
Ownership: WZOE Inc.
- *Quincy—W40AX**, Three Angels Bcstg. Network.
Technical Facilities: 1000-w TPO, 21.4-kw ERP, 1339-ft. above sea level, lat. 39° 58' 18", long. 91° 19' 42".
Transmitter: NE of Quincy.
Ownership: Three Angels Broadcasting Network Inc.
- Robinson—W57AO**, Full Gospel Business Men's Fellowship International.
Technical Facilities: 1000-w TPO, 9.3-kw ERP, 308-ft. above ground, 860-ft. above sea level, lat. 39° 06' 58", long. 87° 48' 29".
Transmitter: 2-mi. SSE of Annapolis.
Ownership: Full Gospel Business Men's Fellowship International.
Note: Operating as a translator.
- Rockford—W08CM**, Blackhawk Broadcasting Corp. Phone: 815-987-3973. Fax: 815-987-3975.
Studio: 721 E. State St., Rockford, IL 61104.
Technical Facilities: 10-w TPO, 0.16-kw ERP, 174-ft. above ground, 984-ft. above sea level, lat. 42° 15' 51", long. 89° 01' 55".
Transmitter: 4249 E. State St.
Equipment: Television Technology transmitter; Scala & Omni antennas.
Satellite earth stations: Chapparral, 3.5-meter.
Began Operation: October 1, 1990.
Ownership: Blackhawk Broadcasting Corp.
Satellite programming: FamilyNet; HomeNet.
Advertising: Yes. Rates: \$18.00/30 Sec. Program length advertising: \$20.00-\$100.00.
Represented (legal): Miller & Fields.
Personnel: Joe Musser, President & General Manager.

Rockford—W33AR, Weigel Bcstg. Co. Phone: 312-663-0260. Fax: 312-663-0585.
 Technical Facilities: 1000-w TPO, 5.36-kw ERP, 499-ft. above ground, 1345-ft. above sea level, lat. 42° 16' 02", long. 89° 04' 12".
 Transmitter: 2523 N. Meridian Rd.
 Ownership: Weigel Broadcasting Co.
 Note: Operating as a translator.

Rockford—W45AJ, KATY Communications Inc. Phone: 708-297-3700. Fax: 708-299-2080.
 Studio: 6110 Broadcast Parkway, Loves Park, IL 61111.
 Technical Facilities: 1000-w TPO, 11.1-kw ERP, 180-ft. above ground, 1030-ft. above sea level, lat. 42° 19' 33", long. 88° 59' 48".
 Holds CP for change to 12.5-kw ERP. BPTTL-910430AK.
 Transmitter: 0.5-mi. N of Collins Rd., E of Mulford Rd., Loves Park.
 Equipment: Acrodyne transmitter; Cable Wave antenna.
 Began Operation: August 1, 1990.
 Ownership: TV 45/KATY Communications Inc.
 Satellite programming: Channel America.
 Advertising: Yes. Rates: \$30.00/30 Sec.; \$45.00/Min.
 Represented (legal): Sidley & Austin.
 Personnel: Barry Carroll, President; Todd Hauser, Chief Engineer.

Rockford—W68BR, Christian Communications of Chicagoland Inc. Phone: 312-433-3838. Fax: 312-433-3839.
 Studio: See WCFC-TV, Chicago, IL.
 Technical Facilities: 1000-w TPO, 8.58-kw ERP, 193-ft. above ground, 928-ft. above sea level, lat. 42° 16' 02", long. 89° 05' 46".
 Transmitter: 417 S. Main St., Rockford, IL.
 Equipment: Emcee transmitter; Bogner antenna.
 Satellite earth stations: Simulast, 5-meter.
 Ownership: Christian Communications of Chicagoland Inc.
 Satellite programming: FamilyNet.
 Advertising: Yes. Rates: \$120.00/30 Sec.
 Represented (legal): Fisher, Wayland, Cooper & Leader.
 Personnel: Kevin San Hamel, Sales; Norman L. Block, Chief Engineer.
 Note: Operating as a translator.

Salem—W28AJ, Salem Bcstg. Co. Technical Facilities: 1000-w TPO, 12.6-kw ERP, 417-ft. above ground, 961-ft. above sea level, lat. 38° 33' 45", long. 88° 59' 57".
 Transmitter: 5.3-mi. SW of city center, 0.74-mi. W of Interstate 57, Salem.
 Ownership: Salem Broadcasting Co.

Schaumburg—W18AU, Bumett Bcstg. Corp. Technical Facilities: 196-w TPO, 1.4-kw ERP, 217-ft. above ground, 974-ft. above sea level, lat. 42° 03' 46", long. 88° 04' 39".
 Transmitter: Chatham Centre NW, 1901 N. Roselle Rd., Schaumburg.
 Ownership: Bumett Broadcasting Corp.

Springfield—W28BE, The Marian Center. Phone: 217-523-0907.
 Studio: 700 E. Adams, Room 2104A, Springfield, IL.
 Technical Facilities: 1000-w TPO, 0.301-kw ERP, 381-ft. above ground, 978-ft. above sea level, lat. 39° 48' 02", long. 89° 38' 44".
 Transmitter: Hilton Hotel, Adams St., between 7th & 8th Sts., Springfield.
 Ownership: The Marian Center.
 Advertising: No.
 Personnel: Mark R. Thomas, General Manager.

Springfield—W33AY, Silver King Communications Inc. Technical Facilities: 1000-w TPO, 8.52-kw ERP, 381-ft. above ground, 971-ft. above sea level, lat. 39° 46' 52", long. 89° 36' 17".
 Transmitter: 1820 Dirksen Parkway.
 Ownership: Silver King Communications Inc.

Sterling—W61BV, Black Hawk College. Phone: 309-796-2424. Fax: 309-796-2484.
 Studio: 660 34th Ave., Moline, IL 61265.
 Technical Facilities: 1000-w TPO, 21.1-kw ERP, 322-ft. above ground, 1188-ft. above sea level, lat. 41° 53' 52", long. 89° 36' 20".
 Transmitter: 0.31-mi. S of County Rd. on Mound Hill Rd.
 Began Operation: September 1, 1991.
 Ownership: Black Hawk College.
 Note: Operating as a translator.

Sugar Grove—W54BE, Waubensee Community College. Phone: 708-466-4811. Fax: 708-466-7799.
 Studio: Rte. 47 at Harter Rd., Sugar Grove, IL 60554.
 Technical Facilities: 100-w TPO, 1.69-kw ERP, 190-ft. above ground, 892-ft. above sea level, lat. 41° 47' 50", long. 88° 27' 26".
 Transmitter: Rte. 47 at Harter Rd.
 Equipment: ITS transmitter; Andrew antenna.
 Began Operation: April 1, 1992.
 Ownership: Waubensee Community College.
 Represented (legal): Haley, Bader & Potts.

Washington—W13CT, HSN Bcstg.-LPTV Inc. Technical Facilities: 20-w TPO, 0.125-kw ERP, 951-ft. above sea level, lat. 40° 41' 56", long. 89° 37' 00".
 Transmitter: 922 N. Glenwood, Peoria.
 Ownership: Silver King Communications Inc.

Waukegan—W22AJ, Trinity Bcstg. Network Inc. Technical Facilities: 1000-w TPO, 49.4-kw ERP, 138-ft. above ground, 823-ft. above sea level, lat. 42° 21' 35", long. 87° 49' 38".
 Transmitter: 4 S. Genesee St., Waukegan.
 Ownership: Trinity Broadcasting Network Inc.

Indiana

Angola—K57DI, C.P. Broadcasters Inc. Phone: 219-925-1055.
 Technical Facilities: 1000-w TPO, 1-kw ERP, 190-ft. above ground, 1329-ft. above sea level, lat. 41° 41' 12", long. 84° 59' 01".
 Transmitter: E of old U.S. 27, 3.5-mi. N of Angola.
 Ownership: C.P. Broadcasters Inc.

Auburn—W07CL, C.P. Broadcasters Inc. Phone: 219-925-1055. Fax: 219-925-1345.
 Studio: 5446 County Rd. 29, Auburn, IN 46706.
 Technical Facilities: 10-w TPO, 0.032-kw ERP, 272-ft. above ground, 1142-ft. above sea level, lat. 41° 20' 01", long. 85° 03' 08".
 Transmitter: 5446 County Rd. 29, Auburn.
 Equipment: ITS transmitter; Scala antenna.
 Began Operation: August 22, 1990.
 Ownership: C.P. Broadcasters Inc.
 Satellite programming: SportsChannel America.

Carmel—W50BB, KEE Properties Inc. Phone: 317-252-3353.
 Technical Facilities: 1000-w TPO, 20.2-kw ERP, 348-ft. above ground, 1184-ft. above sea level, lat. 39° 59' 33", long. 86° 06' 29".

Transmitter: E side of Grassy Branch Rd., 0.46-mi. N of E. 136th St.
 Equipment: Emcee transmitter; Bogner antenna.
 Ownership: KEE Properties Inc.
 Satellite programming: Home Shopping Network.
 Advertising: Yes. Rates: \$75.00/30 Sec.; \$175.00/Min.

Chesterton—W04CQ, TV 4 Indian Oak Corp. Technical Facilities: 10-w TPO, 0.115-kw ERP, 253-ft. above ground, 889-ft. above sea level, lat. 41° 36' 16", long. 87° 07' 22".
 Transmitter: 1175 Oak Rd., Burns Harbor.
 Ownership: TV 4 Indian Oak Corp.

Evansville—W04BV, South Central Communications Corp. Phone: 812-464-1150. Fax: 812-426-7928.
 Studio: 1162 Mt. Auburn Rd., Evansville, IN 47720.
 Technical Facilities: 7-w TPO, 0.108-kw ERP, 371-ft. above ground, 801-ft. above sea level, lat. 37° 59' 21", long. 87° 35' 48".
 Transmitter: Near intersection of St. Joseph Ave. & W. Maryland.
 Equipment: Television Technology transmitter; Scala antenna.
 Ownership: South Central Communications Corp.
 Satellite programming: Channel America.
 Advertising: Yes. Rates: \$30.00/30 Sec.; \$45.00/Min.
 Represented (engineering): Bryan, Cave.
 Personnel: John E. Reiplinger, General Manager & Sales Manager; Lee Thompson, Engineering.

Evansville—W05BC, South Central Communications Corp. Phone: 812-422-9685. Fax: 812-423-3405.
 Studio: 1162 Mt. Auburn Rd., Evansville, IN 47720.
 Technical Facilities: 10-w TPO, 0.14-kw ERP, 427-ft. above ground, 856-ft. above sea level, lat. 37° 59' 21", long. 87° 35' 48".
 Transmitter: Near intersection of St. Joseph Ave. & W. Maryland, Evansville.
 Equipment: Television Technology transmitter; Scala antenna.
 Ownership: South Central Communications Corp.
 Satellite programming: All News Channel; Channel America.
 Advertising: Yes. Rates: \$30.00/30 Sec.; \$45.00/Min.
 Represented (sales): Roslin TV Sales.
 Personnel: John E. Reiplinger, General Manager.
 Note: Operating as a translator.

Evansville—W11CK, Randolph Victor Bell. Technical Facilities: 10-w TPO, 0.094-kw ERP, 653-ft. above sea level, lat. 37° 58' 20", long. 87° 34' 13".
 Transmitter: 420 Main St.
 Ownership: Randolph V. Bell.

Evansville—W50BN, Lasandra Morrow. Technical Facilities: 2000-w TPO, 38.6-kw ERP, 801-ft. above sea level, lat. 37° 53' 14", long. 87° 31' 07".
 Transmitter: Wolf Hills, Henderson, KY.
 Ownership: Lasandra Morrow.

Evansville—W52AZ, South Central Communications Corp. Phone: 812-422-9685. Fax: 812-423-3405.
 Studio: 1162 Mt. Auburn Rd., Evansville, IN 47712.

Technical Facilities: 1000-w TPO, 6.2-kw ERP, 499-ft. above ground, 928-ft. above sea level, lat. 37° 59' 21", long. 87° 35' 48".
 Transmitter: Tower near intersection of St. Joseph Ave. & W. Maryland.
 Equipment: Acrodyne transmitter; Scala antenna.
 Satellite earth stations: Scientific-Atlanta, 3-meter.
 Began Operation: August 1, 1990.
 Ownership: South Central Communications Corp.
 Satellite programming: Channel America; Main Street TV.
 Advertising: Yes. Rates: \$50.00/30 Sec.
 Represented (sales): Roslin TV Sales.
 Represented (legal): Bryan, Cave.
 Personnel: John Engelbrecht, President; John E. Reiplinger, General Manager.

Evansville—W54BS, Randolph Victor Bell. Technical Facilities: 1000-w TPO, 13.6-kw ERP, 653-ft. above sea level, lat. 37° 58' 20", long. 87° 34' 13".
 Transmitter: 420 Main St.
 Ownership: Randolph V. Bell.

Evansville—W61CH, B.N. Viswanath. Technical Facilities: 1000-w TPO, 26.5-kw ERP, 919-ft. above sea level, lat. 38° 04' 47", long. 87° 36' 36".
 Transmitter: 3030 Orchard Rd.
 Ownership: B. N. Viswanath.

Evansville—W63BT, Dunn Bcstg. Co. Technical Facilities: 1000-w TPO, 12.1-kw ERP, 476-ft. above ground, 905-ft. above sea level, lat. 37° 53' 17", long. 87° 32' 37".
 Transmitter: 0.74-mi. E of State Rte. 414 & U.S. 41, Henderson, KY.
 Ownership: Dunn Broadcasting Co.

Evansville—W65CK, Dunn Bcstg. Co. Technical Facilities: 1000-w TPO, 14.1-kw ERP, 896-ft. above sea level, lat. 37° 52' 45", long. 87° 27' 17".
 Transmitter: 1.3-mi. W of State Rte. 1078 at Louisville & Nashville RR Crossing, near Basket.
 Ownership: Dunn Broadcasting Co.

Evansville—W67CB, South Central Communications Corp. Phone: 812-464-1150. Technical Facilities: 1000-w TPO, 5.9-kw ERP, 581-ft. above ground, 928-ft. above sea level, lat. 37° 59' 21", long. 87° 35' 48".
 Requests modification of CP for change to 7.9-kw ERP, 1001-ft. above sea level, lat. 37° 59' 13", long. 87° 16' 11".
 Transmitter to 0.68-mi. WSW of S. 300 Rd. & W. 50 Rd., near Pelzer. BMTTL-930401UJ.
 Transmitter: Near intersection of St. Joseph Ave. & W. Maryland.
 Equipment: Acrodyne transmitter; Scala antenna.
 Scheduled to begin operation: October 1, 1993.
 Ownership: South Central Communications Corp.

Fort Wayne—W45AG, Tran-Star Inc. Technical Facilities: 100-w TPO, 0.74-kw ERP, 394-ft. above ground, 1171-ft. above sea level, lat. 41° 05' 58", long. 85° 08' 43".
 Requests modification of CP for change to 5.8-kw ERP. BMTTL-890310XH.
 Transmitter: 2602 Cass St., Fort Wayne.
 Ownership: Tran-Star Inc.

Fort Wayne—W49BH, David Collins. Technical Facilities: 1000-w TPO, 19.9-kw ERP, 1076-ft. above sea level, lat. 41° 04' 18", long. 85° 06' 13".

Low Power TV Stations—Indiana

Transmitter: 2627 McDonald St.
Ownership: David Collins.

Fort Wayne—W66BD, Tri-State Christian Television. Phone: 618-997-9333. Fax: 618-997-1859.

Technical Facilities: 1000-w TPO, 5.8-kw ERP, 600-ft. above ground, 1421-ft. above sea level, lat. 41° 06' 13", long. 85° 11' 28".

Transmitter: 3632 Butler Rd., Fort Wayne.
Equipment: ITS transmitter; Andrew antenna.
Satellite earth stations: United Satellite Systems, 4-meter.

Began Operation: March 8, 1991.
Ownership: Tri-State Christian TV Inc.
Satellite programming: Trinity Bcstg. Network.
Represented (sales): Network Media Sales.
Represented (legal): May & Dunne, Chartered.
Note: Operating as a translator.

***Fort Wayne**—W68BN, Zonation Bcstg.
Technical Facilities: 1.05-kw ERP, lat. 41° 04' 46", long. 85° 08' 25".
Ownership: Zonation Bcstg.

Gary—W18AT, Studio 5 Inc.
Technical Facilities: 915-w TPO, 26.3-kw ERP, 161-ft. above ground, 761-ft. above sea level, lat. 41° 36' 10", long. 87° 20' 15".
Transmitter: 504 Broadway St., intersection of U.S. Rte. 12 & State Rd. 53, Gary.
Ownership: Studio 5 Inc.

Indianapolis—W11BV, Indiana Bcstg. Corp. Phone: 317-923-8888.
Technical Facilities: 10-w TPO, 0.068-kw ERP, 551-ft. above ground, 1368-ft. above sea level, lat. 39° 53' 35", long. 86° 12' 03".
Transmitter: 0.2-mi. SE of Twp. Line Rd. & W of 79th St. intersection.
Began Operation: October 28, 1989.
Ownership: Indiana Bcstg. Corp.
Personnel: Lee Jackson, General Manager; Don Lowe, Sales Manager.

Indianapolis—W27AR, VideOhio Inc. Phone: 317-636-1313.
Studio: 1000 N. Meridian, Indianapolis, IN 46202.
Technical Facilities: 1000-w TPO, 13.8-kw ERP, 830-ft. above ground, 1657-ft. above sea level, lat. 39° 55' 43", long. 86° 10' 55".
Transmitter: Ditch Rd. & 96th St.
Ownership: VideOhio Inc.

Indianapolis—W31AL, Kingdom of God Ministries Inc. Phone: 317-283-5800.
Technical Facilities: 1000-w TPO, 13.2-kw ERP, 510-ft. above ground, 1209-ft. above sea level, lat. 39° 46' 13", long. 86° 09' 20".
Holds CP for change to 107.61-kw ERP, 830-ft. above ground, 1532-ft. above sea level, lat. 39° 46' 11", long. 86° 09' 26".
Transmitter to Bank One Center on S side of Ohio St. between Meridian & Pennsylvania Sts. BMTTL-910502QP.
Transmitter: Bank One Bldg., Indianapolis, IN.
Began Operation: June 1, 1989.
Ownership: Kingdom of God Ministries Inc.
Advertising: Planned.
Personnel: Sister Sue Jenkins, President.

Indianapolis—W47AZ, Video Jukebox Network Inc.
Technical Facilities: 1000-w TPO, 41.5-kw ERP, 860-ft. above ground, 1677-ft. above sea level, lat. 39° 53' 43", long. 86° 12' 04".
Transmitter: 2341 W. 79th St., Indianapolis.
Ownership: VJN Partners Ltd./TCI Development Corp.

***Indianapolis**—W51BU, Television Interests Co. Inc.
Technical Facilities: 510-w TPO, 6.49-kw ERP, 807-ft. above ground, 1502-ft. above sea level, lat. 39° 46' 11", long. 86° 09' 26".
Requests modification of CP for change to 689-w TPO, 7.63-kw ERP. BMTTL-910503BU.
Transmitter: Monument Circle.
Ownership: Television Interests Co. Inc.

Jasper—W27BG, Paul E. Knies. Phone: 812-482-2727.
Studio: 6th & Newton Streets, Jasper, IN 47546.

Technical Facilities: 1000-w TPO, 18.75-kw ERP, 270-ft. above ground, 728-ft. above sea level, lat. 38° 12' 31", long. 86° 54' 00".
Transmitter: 11th & Habig Sts., Jasper.
Satellite earth stations: 2 Winegard, 3-meter; Jerrold & Drake receivers.
Began Operation: February 14, 1993.
Ownership: Paul E. Knies.
Satellite programming: Main Street TV.

***Jasper**—W39BM, Paul E. Knies.
Technical Facilities: 380-w TPO, 4-kw ERP, 761-ft. above sea level, lat. 38° 22' 26", long. 86° 56' 21".
Transmitter: 11th & Habig Sts., Jasper.
Ownership: Paul E. Knies.

Jeffersonville, IN-Louisville, KY—W05BE, Brightness Ministries Inc. Phone: 812-284-3483. Fax: 812-284-5484.
Technical Facilities: 8-w TPO, 0.02-kw ERP, 541-ft. above ground, 987-ft. above sea level, lat. 38° 15' 20", long. 85° 45' 28".
Transmitter: First National Tower, 4th & Main Sts., Louisville, KY.
Ownership: Brightness Ministries Inc.
Represented (legal): Bechtel & Cole.

Kendallville—W12CO, C.P. Broadcasters Inc.
Technical Facilities: 1000-w TPO, 41.4-kw ERP, 285-ft. above ground, 1256-ft. above sea level, lat. 41° 27' 19", long. 85° 15' 44".
Transmitter: N. East St.
Ownership: C.P. Broadcasters Inc.

***Kokomo**—W48BG, Kingdom of God Ministries Inc.
Technical Facilities: 1000-w TPO, 20-kw ERP, 341-ft. above ground, 1142-ft. above sea level, lat. 40° 29' 01", long. 86° 10' 22".
Transmitter: Dixon Dr., Kokomo.
Ownership: Kingdom of God Ministries Inc.

Lafayette—W36AR, Trinity Bcstg. Network Inc. Phone: 312-871-5138.
Technical Facilities: 1000-w TPO, 8.9-kw ERP, 318-ft. above ground, 979-ft. above sea level, lat. 40° 23' 26", long. 86° 51' 47".
Holds CP for change to 9.2-kw ERP, 977-ft. above sea level. BPTT-930713IB.
Transmitter: 2510 S. 30th St., Lafayette.
Began Operation: November 1, 1991.
Ownership: Trinity Broadcasting Network Inc.

Marion—W25BN, Acts of Marion Inc. Phone: 317-668-1014. Fax: 317-668-1014.
Studio: 2172 Chapel Pike, Marion, IN 46952.
Technical Facilities: 1000-w TPO, 6.6-kw ERP, 555-ft. above ground, 1427-ft. above sea level, lat. 40° 35' 52", long. 85° 39' 21".
Transmitter: Near State Rte. 9 & Harreld Rd., near Marion.
Satellite earth stations: Scientific-Atlanta, 5-meter; Toshiba, 2-meter.
Began Operation: November 1, 1990.
Ownership: ACTS of Marion Inc.
Satellite programming: FamilyNet.

Personnel: David Trimble, General Manager; Steve Wright, Sales Manager; Gene Miller, Engineer; Darrell Thompson, Legal Representative; Cindy Wright, Programming Manager; Jan Walters, Production Manager.

***Marion**—W51BT, IWU Communications Inc. Phone: 317-677-2138.
Technical Facilities: 1000-w TPO, 5.9-kw ERP, 459-ft. above ground, 1332-ft. above sea level, lat. 40° 35' 52", long. 85° 39' 21".
Transmitter: 0.5-mi. SW of State Rte. 9 & Harreld Rd., near Marion.
Ownership: IWU Communications Inc.

Martinsville—W15AY, Reporter Times Inc. Phone: 317-342-3311. Fax: 317-342-1446.

Technical Facilities: 200-w TPO, 0.72-kw ERP, 92-ft. above ground, 692-ft. above sea level, lat. 39° 24' 49", long. 86° 26' 10".
Requests modification of CP for change to 570-w TPO, 4.6-kw ERP, 197-ft. above ground, 978-ft. above sea level, lat. 39° 26' 43", long. 86° 25' 06".
Transmitter to 1310 Lincoln Hill Rd. BPTTL-910502QQ.
Transmitter: 1420 S. Catherine St., Martinsville.
Ownership: Reporter Times Inc.
Satellite programming: Trinity Bcstg. Network.

Michigan City—W24AJ, Trinity Broadcasting Network Inc.
Technical Facilities: 390-w TPO, 2.1-kw ERP, 308-ft. above ground, 889-ft. above sea level, lat. 41° 42' 58", long. 86° 51' 47".
Transmitter: 1903 Springland Ave., Michigan City.
Began Operation: April 26, 1989.
Ownership: Trinity Broadcasting Network Inc.
Satellite programming: Trinity Bcstg. Network.

***Mount Vernon**—W64BV, Sister Sue Jenkins, S.F.C.C.
Technical Facilities: 1000-w TPO, 124.1-kw ERP, 722-ft. above sea level, lat. 37° 56' 32", long. 87° 53' 29".
Transmitter: 1221 Oriole Circle, near intersection of Lark Land & Mockingbird Dr.
Ownership: Sister Sue Jenkins, S.F.C.C.

Muncie—W32AC, Full Gospel Business Men's Fellowship International.
Technical Facilities: 1000-w TPO, 10.4-kw ERP, 259-ft. above ground, 1221-ft. above sea level, lat. 40° 06' 43", long. 85° 28' 32".
Transmitter: State Hwy. 67 S, Muncie.
Ownership: Full Gospel Business Men's Fellowship International.
Note: Operating as a translator.

Portage—W13BQ, Studio 5 Inc.
Technical Facilities: 10-w TPO, 0.08454-kw ERP, 107-ft. above ground, 808-ft. above sea level, lat. 41° 37' 28", long. 87° 11' 28".
Transmitter: Lot 53, Hillcrest Rd., Ogdun Dunes.
Ownership: Studio 5 Inc.

Princeton—W06BD, North Gibson School Corp. Phone: 812-385-5292. Fax: 812-386-1531.
Studio: Old Hwy. 41 N, Princeton, IN 47676.
Technical Facilities: 10-w TPO, 0.614-kw ERP, 210-ft. above ground, 679-ft. above sea level, lat. 38° 21' 56", long. 87° 34' 54".
Transmitter: Old Hwy. 41 N, Princeton.
Equipment: Emcee transmitter; Scala antenna.
Satellite earth stations: Harris, 4-meter; Jerrold, 4-meter.
Began Operation: September 1, 1988.
Ownership: North Gibson School Corp.
Satellite programming: Learning Channel; Travel Channel.
Represented (engineering): Jerry Cott.

Represented (legal): Peter Tannenwald.
Personnel: Robert H. Cloin, General Manager.

***Salem**—W05CA, Brooks Bcstg. Inc.
Technical Facilities: 10-w TPO, 0.263-kw ERP, 276-ft. above ground, 1135-ft. above sea level, lat. 38° 35' 59", long. 86° 05' 17".
Transmitter: SE of Salem Center by Salem Reservoir, State Rte. 60.
Ownership: Brooks Broadcasting Inc.

***Salem**—W17AT, Rebecca L. Coomer.
Technical Facilities: 1000-w TPO, 9-kw ERP, 256-ft. above ground, 1145-ft. above sea level, lat. 38° 35' 59", long. 86° 05' 17".
Transmitter: Existing WSLM(FM) tower.
Ownership: Rebecca L. Coomer.

South Bend—W12BK, Weigel Bcstg. Co. Phone: 312-663-0260. Fax: 312-663-0585.
Technical Facilities: 10-w TPO, 0.019-kw ERP, 312-ft. above ground, 1040-ft. above sea level, lat. 41° 40' 36", long. 86° 15' 08".
Holds CP for change to 0.065-kw ERP. BPTV-910502NW.
Transmitter: Valley American Bank Bldg., 211 W. Washington St.
Ownership: Weigel Broadcasting Co.
Note: Operating as a translator.

***South Bend**—W58BT, Weigel Bcstg. Co. Phone: 312-663-0260. Fax: 312-663-0585.
Technical Facilities: 1000-w TPO, 44.6-kw ERP, 751-ft. above ground, 1069-ft. above sea level, lat. 41° 36' 59", long. 86° 11' 43".
Transmitter: 16965 Johnson Rd., Mishawaka.
Ownership: Weigel Broadcasting Co.
Personnel: Norman H. Shapiro, General Manager; Peter Zomaya, Sales Manager; Bernard Hoeltig, Chief Engineer.

***South Bend**—W67CC, William N. Udell.
Technical Facilities: 1000-w TPO, 14.5-kw ERP, 279-ft. above ground, 1030-ft. above sea level, lat. 41° 41' 53", long. 86° 09' 20".
Transmitter: SW corner of Day Rd. & Fir Rd. intersection, near Mishawaka.
Ownership: William N. Udell.

South Bend—W69BT, Weigel Bcstg. Co. Phone: 312-663-0260. Telex: 270-255. Fax: 312-665-0585.
Technical Facilities: 1000-w TPO, 8.3-kw ERP, 331-ft. above ground, 1040-ft. above sea level, lat. 41° 40' 36", long. 86° 15' 08".
Holds CP for change to 47.5-kw ERP, 1070-ft. above sea level, lat. 41° 36' 59", long. 86° 11' 43".
Transmitter to 16965 Johnson Rd., Mishawaka. BPTTL-910502DY.
Transmitter: Valley American Bank Bldg., 211 W. Washington St.
Equipment: Emcee transmitter; Bogner antenna.
Began Operation: July 1, 1988.
Ownership: Weigel Broadcasting Co.
Note: Operating as a translator.

Terre Haute—W65BK, Trinity Christian Center of Santa Ana Inc. Phone: 714-832-2950. Fax: 714-730-0661.
Technical Facilities: 1000-w TPO, 11.3-kw ERP, 587-ft. above ground, 1148-ft. above sea level, lat. 39° 30' 14", long. 87° 26' 37".
Transmitter: 0.3-mi. E of Hwy. 150 on Mulberry Ave., Terre Haute.
Equipment: ITS transmitter; Andrew antenna.
Satellite earth stations: Scientific-Atlanta, 3.2-meter; Scientific-Atlanta receivers.
Began Operation: June 5, 1990.
Ownership: Trinity Broadcasting Network Inc.
Satellite programming: Trinity Bcstg. Network.
Represented (sales): Media Services Group Inc.

Represented (engineering): Smith & Powstenko.
 Represented (legal): May & Dunne, Chartered.
 Personnel: Paul F. Crouch, General Manager;
 Rod Henke, Sales Manager; Ben Miller, Chief
 Engineer.

Valparaiso—W24AW, Studio 5 Inc.
 Technical Facilities: 1000-w TPO, 6.29-kw
 ERP, 348-ft. above ground, 1198-ft. above
 sea level, lat. 41° 31' 22", long. 87° 01' 28".
 Transmitter: NE of intersection of 600 N & 200
 E, 3.9-mi. NNE of Valparaiso.
 Ownership: Studio 5 Inc.

Iowa

***Ames**—K30DU, Mike Heggen.
 Technical Facilities: 100-w TPO, 1.17-kw ERP,
 89-ft. above ground, 1043-ft. above sea
 level, lat. 42° 01' 47", long. 93° 34' 56".
 Requests modification of CP for change to
 7-kw ERP, 1519-ft. above sea level, lat. 41°
 58' 49", long. 93° 44' 23". Transmitter to
 260th & West Rd., Napier. BMTTL-
 930401TS.
 Transmitter: 927 Dayton Rd., Ames.
 Ownership: Mike Heggen.

Ames—K52BH, TV-52 Inc.
 Technical Facilities: 1000-w TPO, 6.5-kw ERP,
 400-ft. above ground, lat. 41° 58' 49", long.
 93° 44' 23".
 Holds CP for change to 12.1-kw ERP, 469-ft.
 above ground, 1519-ft. above sea level.
 Transmitter: 1.2-mi. W of Napier.
 Ownership: TV-52 Inc.

***Cedar Rapids**—K20EE, Alvin Wheeler Jr.
 Technical Facilities: 2000-w TPO, 10-kw ERP,
 1247-ft. above sea level, lat. 42° 01' 43",
 long. 91° 38' 27".
 Transmitter: 600 No. 2, Old Marion Rd. NE.
 Ownership: Alvin Wheeler Jr.

***Cedar Rapids**—K38DR, Lasandra Mor-
 row.
 Technical Facilities: 2000-w TPO, 97-kw ERP,
 1247-ft. above sea level, lat. 42° 01' 43",
 long. 91° 38' 27".
 Transmitter: 600 No. 2, Old Marion Rd. NE.
 Ownership: Lasandra Morrow.

Cedar Rapids—K61FF, Trinity Bcstg. Net-
 work Inc.
 Technical Facilities: 1000-w TPO, 7.7-kw ERP,
 325-ft. above ground, 1132-ft. above sea
 level, lat. 41° 56' 57", long. 91° 40' 59".
 Holds CP for change to 15-kw ERP, 1329-ft.
 above sea level, lat. 42° 02' 46", long. 91°
 38' 42". Transmitter to 1.4-mi. NW of Blairs
 Ferry Rd. & State Rte. 150. BPTTL-
 930402F1.
 Transmitter: 1100 27th Ave. SW, Cedar Rap-
 ids.
 Satellite earth stations: Scientific-Atlanta, 3.2-
 meter.
 Began Operation: October 11, 1990.
 Ownership: Trinity Broadcasting Network Inc.
 Satellite programming: Trinity Bcstg. Network.

***Clinton**—K42DO, Douglas Sheldahl.
 Technical Facilities: 1000-w TPO, 7.9-kw ERP,
 978-ft. above sea level, lat. 41° 51' 36",
 long. 90° 12' 18".
 Transmitter: 870 13th Ave. N.
 Ownership: Douglas Sheldahl.

***Council Bluffs**—K39DF, Douglas Shel-
 dahl.
 Technical Facilities: 1000-w TPO, 11.8-kw
 ERP, 1335-ft. above sea level, lat. 41° 15'
 17", long. 95° 50' 09".

Transmitter: Omaha Communications Tower,
 Linn Lane.
 Ownership: Douglas Sheldahl.

Council Bluffs—K45CQ, R. B. Sheldahl.
 Technical Facilities: 11.3-kw ERP, lat. 41° 31'
 58", long. 90° 34' 40".
 Holds CP for change to 1000-w TPO, 23.1-kw
 ERP, 115-ft. above ground, 1342-ft. above
 sea level, lat. 41° 15' 17", long. 95° 50' 09".
 Transmitter to Omaha Communications
 Tower, Linn Lane. BPTTL-910503XB.
 Ownership: R. B. Sheldahl.

***Davenport**—K53EP, David Chew.
 Technical Facilities: 2000-w TPO, 13-kw ERP,
 850-ft. above sea level, lat. 41° 32' 14",
 long. 90° 34' 30".
 Transmitter: 1706 Brady.
 Ownership: David Chew.

Davenport—K58BX, Trinity Broadcasting
 Network Inc. Phone: 714-832-2950.
 Technical Facilities: 1000-w TPO, 5.9-kw ERP,
 541-ft. above ground, 1211-ft. above sea
 level, lat. 41° 32' 52", long. 90° 28' 30".
 Transmitter: Intersection of Belmont & Middle
 Rds.
 Began Operation: October 1, 1987.
 Ownership: Trinity Broadcasting Network Inc.
 Satellite programming: Trinity Bcstg. Network.

***Des Moines**—K23DM, R. B. Sheldahl.
 Technical Facilities: 1000-w TPO, 22-kw ERP,
 1092-ft. above sea level, lat. 41° 39' 54",
 long. 93° 35' 03".
 Transmitter: 2011 N.E. 58th Ave.
 Ownership: R. B. Sheldahl.

***Des Moines**—K27EB, Joseph Alfred
 Smith.
 Technical Facilities: 2000-w TPO, 34.3-kw
 ERP, 466-ft. above ground, 1434-ft. above
 sea level, lat. 41° 39' 53", long. 93° 45' 24".
 Transmitter: 5750 N.W. 100th St., Grimes.
 Ownership: Joseph A. Smith.

Des Moines—K35CF, R. B. Sheldahl.
 Phone: 515-986-3355.
 Technical Facilities: 1000-w TPO, 15.7-kw
 ERP, 167-ft. above ground, 1129-ft. above
 sea level, lat. 41° 39' 54", long. 93° 35' 03".
 Transmitter: 201 N.E. 58th Ave.
 Ownership: R. B. Sheldahl.

Des Moines—K41DD, Susan Webb.
 Technical Facilities: 1000-w TPO, 16.6-kw
 ERP, 459-ft. above ground, 1427-ft. above
 sea level, lat. 41° 39' 53", long. 93° 45' 24".
 Requests CP for change to 33.2-kw ERP.
 BPTTL-930402F8.
 Transmitter: 5750 N.W. 100th St., 1.8-mi. SE
 of Grimes.
 Ownership: Susan Webb.

***Dubuque**—K34DV, R. B. Sheldahl.
 Technical Facilities: 1000-w TPO, 8.6-kw ERP,
 1171-ft. above sea level, lat. 42° 30' 12",
 long. 90° 44' 54".
 Transmitter: Hansen Communications Tower,
 1840 Radford Rd.
 Ownership: R. B. Sheldahl.

Iowa City—K64DG, R. B. Sheldahl. Phone:
 515-986-3355.
 Technical Facilities: 100-w TPO, 1.02-kw ERP,
 190-ft. above ground, 919-ft. above sea
 level, lat. 41° 41' 12", long. 91° 33' 45".
 Transmitter: 0.2-mi. NE of intersection of First
 Ave. & I-80.
 Ownership: R. B. Sheldahl.

Keokuk—K60CL, World Outreach for Deliv-
 erance (WORD). Phone: 319-524-1302.
 Studio: 228 N. 4th St., Keokuk, IA 52632.
 Technical Facilities: 81-w TPO, 0.65-kw ERP,
 197-ft. above ground, 817-ft. above sea
 level, lat. 40° 22' 37", long. 91° 22' 10".
 Transmitter: 4.7-mi. S of intersection of U.S.
 136 & Hamilton Toll Bridge.
 Equipment: Television Technology transmitter;
 Scala antenna.
 Satellite earth stations: Scientific-Atlanta re-
 ceivers.
 Began Operation: March 17, 1986.
 Ownership: World Outreach for Deliverance
 (WORD).
 Satellite programming: Trinity Bcstg. Network.
 Advertising: No.

***Luana**—K48CO, Mountain TV Network Inc.
 Technical Facilities: 100-w TPO, 0.44-kw ERP,
 148-ft. above ground, 1207-ft. above sea
 level, lat. 42° 57' 30", long. 91° 28' 06".
 Transmitter: 7-mi. S of Luana.
 Ownership: Mountain TV Network Inc.

Marshalltown—K39AS, MTN Broadcast-
 ing Inc. Phone: 515-752-4122.
 Studio: 1930 N. Center St., Marshalltown, IA
 50158.
 Technical Facilities: 3.9-kw ERP, 200-ft. above
 ground, 1100-ft. above sea level, lat. 42° 04'
 17", long. 92° 55' 19".
 Transmitter: 1930 N. Center St., Marshalltown.
 Equipment: Acrodyne transmitter; Bogner an-
 tenna.
 Satellite earth stations: 2 in operation.
 Began Operation: February 12, 1987.
 Ownership: MTN Broadcasting Inc.
 Satellite programming: Channel America; Main
 Street TV.
 Advertising: Yes. Rates: \$35.00/30 Sec.;
 \$100.00/Min.
 Personnel: Mark Osmundson, General Manag-
 er.

***Mason City**—K20ED, Douglas Sheldahl.
 Technical Facilities: 100-w TPO, 9-kw ERP,
 1532-ft. above sea level, lat. 43° 03' 58",
 long. 93° 22' 53".
 Transmitter: 4.5-mi. S of Clearlake on State
 Hwy. 107.
 Ownership: Douglas Sheldahl.

***Muscatine**—K20EF, Muscatine Christian
 Bcstg.
 Technical Facilities: 1000-w TPO, 17.91-kw
 ERP, 1027-ft. above sea level, lat. 41° 26'
 43", long. 91° 04' 36".
 Transmitter: 3218 Mulberry Ave.
 Ownership: Muscatine Christian Bcstg.

Ottumwa—K42AM, Trinity Bcstg. Network
 Inc.
 Technical Facilities: 1000-w TPO, 15.79-kw
 ERP, 150-ft. above ground, 1100-ft. above
 sea level, lat. 41° 01' 27", long. 92° 28' 56".
 Satellite earth stations: Scientific-Atlanta, 3.2-
 meter.
 Began Operation: July 30, 1986.
 Ownership: Trinity Broadcasting Network Inc.
 Satellite programming: Trinity Bcstg. Network.

***Sioux City**—K35DR, Independent Commu-
 nications Inc.
 Technical Facilities: 1000-w TPO, 39-kw ERP,
 1831-ft. above sea level, lat. 42° 34' 56",
 long. 96° 26' 30".
 Transmitter: Memorial Dr. & Broken Kettle Rd.
 Ownership: Independent Communications Inc.

***Sioux City**—K38DU, Douglas Sheldahl.
 Technical Facilities: 1000-w TPO, 8-kw ERP,
 1598-ft. above sea level, lat. 42° 29' 39",
 long. 96° 18' 12".

Transmitter: 0.2-mi. S of Correctionville Rd.
 Ownership: Douglas Sheldahl.

Storm Lake—K40CO, Maine Radio & Tele-
 vision Co..
 Technical Facilities: 1000-w TPO, 8.4-kw ERP,
 394-ft. above ground, 1673-ft. above sea
 level, lat. 42° 40' 07", long. 94° 59' 26".
 Transmitter: 5.5-mi. N of Rte. 7, 4.3-mi. NNE
 of Newell.
 Ownership: Maine Broadcasting System.

Waterloo—K65BY, Trinity Bcstg. Network
 Inc.
 Technical Facilities: 1000-w TPO, 9.3-kw ERP,
 285-ft. above ground, 1257-ft. above sea
 level, lat. 42° 18' 22", long. 92° 28' 27".
 Transmitter: 8-mi. SSW of Hudson.
 Equipment: Television Technology transmitter.
 Began Operation: April 5, 1989.
 Ownership: Trinity Broadcasting Network Inc.
 Satellite programming: Trinity Bcstg. Network.

Kansas

***Caney**—K15DZ, Stephen Van Voorhis.
 Phone: 201-273-4953.
 Technical Facilities: 100-w TPO, 1.348-kw
 ERP, 200-ft. above ground, 1074-ft. above
 sea level, lat. 37° 00' 44", long. 95° 53' 45".
 Transmitter: 3-mi. E of Caney.
 Ownership: Stephen Van Voorhis.

***Caney**—K19DL, Halina Van Voorhis.
 Technical Facilities: 100-w TPO, 1.35-kw ERP,
 1073-ft. above sea level, lat. 37° 00' 44",
 long. 95° 53' 45".
 Transmitter: E of Caney.
 Ownership: Halina Van Voorhis.

***Caney**—K21DX, Halina Van Voorhis.
 Technical Facilities: 100-w TPO, 1.35-kw ERP,
 1073-ft. above sea level, lat. 37° 00' 44",
 long. 95° 53' 45".
 Transmitter: E of Caney.
 Ownership: Halina Van Voorhis.

***Caney**—K25EQ, Halina Van Voorhis.
 Technical Facilities: 100-w TPO, 1.35-kw ERP,
 1073-ft. above sea level, lat. 37° 00' 44",
 long. 95° 53' 45".
 Transmitter: E of Caney.
 Ownership: Halina Van Voorhis.

***Caney**—K29CX, Halina Van Voorhis.
 Technical Facilities: 100-w TPO, 1.35-kw ERP,
 1073-ft. above sea level, lat. 37° 00' 44",
 long. 95° 53' 45".
 Transmitter: E of Caney.
 Ownership: Halina Van Voorhis.

***Caney**—K42DQ, Harry W. Reed II. Phone:
 916-446-3594.
 Technical Facilities: 100-w TPO, 1.348-kw
 ERP, 200-ft. above ground, 1074-ft. above
 sea level, lat. 37° 00' 44", long. 95° 53' 45".
 Transmitter: 3-mi. E of Caney.
 Ownership: Harry W. Reed II.

***Caney**—K48EL, Stephen Van Voorhis.
 Phone: 201-273-4953.
 Technical Facilities: 100-w TPO, 1.348-kw
 ERP, 200-ft. above ground, 1074-ft. above
 sea level, lat. 37° 00' 44", long. 95° 53' 45".
 Transmitter: 3-mi. E of Caney.
 Ownership: Stephen Van Voorhis.

***Caney**—K54DZ, Halina Van Voorhis.
 Technical Facilities: 100-w TPO, 1.35-kw ERP,
 1073-ft. above sea level, lat. 37° 00' 44",
 long. 95° 53' 45".
 Transmitter: E of Caney.
 Ownership: Halina Van Voorhis.

Low Power TV Stations—Kansas

***Caney—K56FG**, Irvin L. Boeskool Money Purchase Pension Trust.
 Technical Facilities: 100-w TPO, 1.35-kw ERP, 1073-ft. above sea level, lat. 37° 00' 44", long. 95° 53' 45".
 Transmitter: E of Caney.
 Ownership: Irvin L. Boeskool Money Purchase Pension Trust.

***Caney—K58EH**, D. J. Standley.
 Technical Facilities: 100-w TPO, 1.35-kw ERP, 1073-ft. above sea level, lat. 37° 00' 44", long. 95° 53' 45".
 Transmitter: E of Caney.
 Ownership: D.J. Standley.

***Caney—K62EN**, Audrey B. Tellefsen.
 Technical Facilities: 100-w TPO, 1.35-kw ERP, 1073-ft. above sea level, lat. 37° 00' 44", long. 95° 53' 45".
 Transmitter: E of Caney.
 Ownership: Audrey B. Tellefsen.

***Caney—K64EE**, Neil M. & Jean L. Cusick.
 Technical Facilities: 100-w TPO, 1.35-kw ERP, 1073-ft. above sea level, lat. 37° 00' 44", long. 95° 53' 45".
 Transmitter: E of Caney.
 Ownership: Jean L. & Neil M. Cusick.

***Colwich—K53EO**, River City Bcstg. Corp.
 Technical Facilities: 1000-w TPO, 24.9-kw ERP, 2125-ft. above sea level, lat. 37° 46' 40", long. 97° 30' 37".
 Transmitter: 14613 W. 53rd N.
 Ownership: River City Bcstg. Corporation.

Junction City—K06KZ, Montgomery Publications Inc. Phones: 913-762-5055; 913-762-5000. Fax: 913-762-4584.
 Studio: 222 W. 6th St., Junction City, KS 66441.
 Technical Facilities: 10-w TPO, 0.017-kw ERP, 49-ft. above ground, 1339-ft. above sea level, lat. 39° 01' 07", long. 96° 48' 14".
 Transmitter: 1.5-mi. ESE of Junction City near Hwys. 40 & 70.
 Equipment: Television Technology transmitter; Scala antenna.
 Satellite earth stations: Harris, 3.6-meter; Scientific-Atlanta, 3.6-meter; Harris receivers.
 Began Operation: February 14, 1983.
 Ownership: Montgomery Publications Inc.
 Satellite programming: Channel America.
 Advertising: Yes. Rates: \$16.00/30 Sec.; \$18.00/Min.
 Personnel: Robert A. Raff, General Manager; Art Malsbury, Engineering; Gary L. Brauer, News Director.

Junction City—K25DS, Trinity Bcstg. Network Inc.
 Technical Facilities: 1000-w TPO, 31.3-kw ERP, 459-ft. above ground, 1747-ft. above sea level, lat. 39° 00' 53", long. 96° 52' 15".
 Transmitter: 0.9-mi. S of K-18 & Spring Valley Rd. on existing tower.
 Ownership: Trinity Broadcasting Network Inc.

Junction City—K26BZ, Trinity Bcstg. Network Inc. Phone: 714-832-2950. Fax: 714-730-0661.
 Technical Facilities: 500-w TPO, 15.7-kw ERP, 459-ft. above ground, 1742-ft. above sea level, lat. 39° 00' 53", long. 96° 52' 15".
 Transmitter: 1-mi. S of Rte. 18, Spring Valley Rd.
 Equipment: ITS transmitter; Andrew antenna.
 Satellite earth stations: Scientific-Atlanta, 3.2-meter.
 Began Operation: June 18, 1990.
 Ownership: Trinity Broadcasting Network Inc.
 Satellite programming: Trinity Bcstg. Network.
 Represented (sales): Media Services Group Inc.

Represented (engineering): Smith & Powstenko.
 Represented (legal): May & Dunne, Chartered.
 Personnel: Paul F. Crouch, General Manager; Rod Henke, Sales Manager; W. Ben Miller, Chief Engineer.

Junction City—K39BR, Northeast Kansas Broadcast Service Inc. Phone: 913-234-4949.
 Technical Facilities: 1000-w TPO, 42.8-kw ERP, 427-ft. above ground, 1706-ft. above sea level, lat. 39° 00' 53", long. 96° 52' 15".
 Transmitter: E side of W. 6th St., 1-mi. S of Rte. 18, Junction City.
 Ownership: Marion B. Brechner.
 Note: Operating as a translator.

***Kansas City—K57EZ**, U. of Kansas Medical Center.
 Technical Facilities: 1000-w TPO, 9.6-kw ERP, 269-ft. above ground, 1289-ft. above sea level, lat. 39° 05' 55", long. 94° 52' 42".
 Transmitter: 800-ft. E & 300-ft. S of intersection of Hwy. K-7 & Kansas Turnpike entrance, Bonner Springs.
 Ownership: University of Kansas Medical Center.

***Kiowa—K36DE**, Becker Broadcast Systems.
 Technical Facilities: 10-w TPO, 0.1-kw ERP, 1371-ft. above sea level, lat. 37° 43' 00", long. 98° 29' 08".
 Transmitter: 517 S. 7th.
 Ownership: Becker Broadcast Systems.

***Lawrence—K14HY**, U. of Kansas.
 Technical Facilities: 1000-w TPO, 7.2-kw ERP, 390-ft. above ground, 1401-ft. above sea level, lat. 38° 57' 18", long. 95° 15' 57".
 Transmitter: Daisy Hill, U. of Kansas, W. Campus, Lawrence.
 Ownership: University of Kansas.

Lawrence—K58CX, Northeast Kansas Broadcast Service Inc. Phone: 913-234-4949.
 Technical Facilities: 1000-w TPO, 59-kw ERP, 282-ft. above ground, 1312-ft. above sea level, lat. 38° 53' 23", long. 95° 17' 17".
 Transmitter: 2.4-mi. S of Hwy. 10 & U.S. 59, 1.2-mi. W of U.S. 59 on County Rd.
 Ownership: Marion B. Brechner.
 Note: Operating as a translator.

Manhattan—K07TO, Brooks Broadcasting Inc.
 Technical Facilities: 0.283-kw ERP, lat. 39° 13' 34", long. 96° 37' 01".
 Ownership: Brooks Broadcasting Inc.

***Manhattan—K15DQ**, Montgomery Publications Inc.
 Technical Facilities: 1000-w TPO, 10.9-kw ERP, 220-ft. above ground, 1404-ft. above sea level, lat. 39° 09' 21", long. 96° 36' 44".
 Transmitter: 0.6-mi. SSW of intersection of State Rtes. 18 & 113.
 Ownership: Montgomery Publications Inc.

Manhattan—K21BZ, Kansas State U. of Agriculture. Phone: 913-532-7041. Fax: 913-532-7355.
 Technical Facilities: 32.2-w TPO, 0.89-kw ERP, 124-ft. above ground, 1189-ft. above sea level, lat. 39° 11' 32", long. 96° 34' 45".
 Requests CP for change to 100-w TPO, 1.347-kw ERP. BMPPTL-910502EB.
 Transmitter: Ford Hall, Manhattan.
 Equipment: Television Technology transmitter; Scala antenna.
 Satellite earth stations: 5.5-meter; 4.5-meter.
 Began Operation: July 1, 1992.
 Ownership: Kansas State U. of Agriculture.

Personnel: Mel Chastain, General Manager; Don Hogg, Chief Engineer.

Manhattan—K31BW, Trinity Bcstg. Network Inc.
 Technical Facilities: 1000-w TPO, 8.7-kw ERP, 269-ft. above ground, 1549-ft. above sea level, lat. 39° 13' 34", long. 96° 37' 01".
 Transmitter: 1.5-mi. SSE of intersection of Hwys. 113 & 24, near Manhattan.
 Satellite earth stations: Scientific-Atlanta, 3.2-meter.
 Began Operation: December 21, 1988.
 Ownership: Trinity Broadcasting Network Inc.
 Satellite programming: Trinity Bcstg. Network.

Overland Park—K68DK, U. of Kansas.
 Technical Facilities: 1000-w TPO, 12.23-kw ERP, 136-ft. above ground, 1176-ft. above sea level, lat. 38° 53' 57", long. 94° 43' 29".
 Transmitter: 0.1-mi. W of Quivera Rd. & 0.1-mi. N of 127th St., Overland Park.
 Ownership: University of Kansas.

Salina—K15CN, Trinity Bcstg. Network Inc.
 Technical Facilities: 1000-w TPO, 11.2-kw ERP, 168-ft. above ground, 1390-ft. above sea level, lat. 38° 50' 06", long. 97° 36' 24".
 Transmitter: 0.1-mi. NW of intersection of Santa Fe Ave. & South St.
 Satellite earth stations: Scientific-Atlanta, 3.2-meter.
 Began Operation: July 8, 1988.
 Ownership: Trinity Broadcasting Network Inc.
 Satellite programming: Trinity Bcstg. Network.

Topeka—K15BQ, Capitol City Bcstg. Corp. Phone: 316-942-7948.
 Technical Facilities: 100-w TPO, 2.24-kw ERP, 886-ft. above ground, 1196-ft. above sea level, lat. 39° 04' 52", long. 95° 43' 43".
 Transmitter: 4137 Lower Silver Lake Rd., Topeka.
 Ownership: Capitol City Broadcasting Corp.

Topeka—K17CK, Generic TV. Phone: 605-335-1136.
 Technical Facilities: 100-w TPO, 1.106-kw ERP, 335-ft. above ground, 1221-ft. above sea level, lat. 39° 04' 52", long. 95° 43' 43".
 Transmitter: 4137 Lower Silver Lake Rd.
 Ownership: Generic TV.

Topeka—K21AP, Trinity Bcstg. Network Inc.
 Technical Facilities: 1000-w TPO, 6.6-kw ERP, 505-ft. above ground, 1404-ft. above sea level, lat. 39° 05' 34", long. 95° 47' 04".
 Transmitter: KSNT (TV) tower, 6835 N.W. U.S. Hwy. 24.
 Equipment: Television Technology transmitter; Bogner antenna.
 Satellite earth stations: Scientific-Atlanta, 3.2-meter.
 Began Operation: June 4, 1986.
 Ownership: Trinity Broadcasting Network Inc.
 Satellite programming: Trinity Bcstg. Network.

***Washington—K120S**, Elizabeth A. Rogge. Phone: 913-325-2574.
 Technical Facilities: 10-w TPO, 0.72-kw ERP, 138-ft. above ground, 1468-ft. above sea level, lat. 39° 49' 07", long. 97° 19' 10".
 Transmitter: Water tower on the N side of Washington.
 Ownership: Elizabeth A. Rogge.

Wichita—K15DD, Silver King Communications Inc. Phone: 813-572-8585.
 Technical Facilities: 2000-w TPO, 12.4-kw ERP, 348-ft. above ground, 1631-ft. above sea level, lat. 37° 41' 53", long. 97° 19' 10".
 Transmitter: 1516 E. Murdock, Wichita.
 Ownership: Silver King Communications Inc.

***Wichita—K41DB**, Warren R. Wright.
 Technical Facilities: 2000-w TPO, 10.4-kw ERP, 348-ft. above ground, 1630-ft. above sea level, lat. 37° 41' 53", long. 97° 19' 10".
 Transmitter: 1516 E. Murdock, Wichita.
 Ownership: Warren R. Wright.

Wichita—K51DN, River City Bcstg. Corp. Phone: 316-942-7948.
 Technical Facilities: 1000-w TPO, 24.7-kw ERP, 755-ft. above ground, 2126-ft. above sea level, lat. 37° 46' 40", long. 97° 30' 37".
 Transmitter: 14613 W. 53rd, Colwich.
 Ownership: River City Bcstg. Corporation.

Wichita—K55FS, River City Bcstg. Corp. Phone: 316-942-7948.
 Technical Facilities: 1000-w TPO, 24.7-kw ERP, 755-ft. above ground, 2125-ft. above sea level, lat. 37° 46' 40", long. 97° 30' 37".
 Transmitter: 14613 W. 53rd St., Colwich.
 Ownership: River City Bcstg. Corporation.

Wichita—K59DA, Trinity Bcstg. Network Inc.
 Technical Facilities: 1000-w TPO, 8.1-kw ERP, 338-ft. above ground, 1640-ft. above sea level, lat. 37° 41' 53", long. 97° 19' 10".
 Transmitter: 1615 Murdock Ave., Wichita.
 Satellite earth stations: Scientific-Atlanta, 3.2-meter; Scientific-Atlanta receivers.
 Began Operation: February 1, 1989.
 Ownership: Trinity Broadcasting Network Inc.
 Satellite programming: Trinity Bcstg. Network.

***Wichita—K67FR**, Brian N. Benschoter.
 Technical Facilities: 1000-w TPO, 19.12-kw ERP, 1601-ft. above sea level, lat. 37° 41' 53", long. 97° 19' 10".
 Transmitter: 1516 E. Murdock.
 Ownership: Brian N. Benschoter.

***Winfield—K22EA**, Winfield Publishing Co. Inc. Phone: 316-221-1050. Fax: 316-221-1101.
 Technical Facilities: 1000-w TPO, 26.8-kw ERP, 1778-ft. above sea level, lat. 37° 14' 32", long. 96° 54' 19".
 Transmitter: 1.1-mi. E of Winfield.
 Ownership: Winfield Publishing Co. Inc.

Kentucky

***Berea—W14BP**, Robert J. Spradlin.
 Technical Facilities: 100-w TPO, 0.524-kw ERP, 400-ft. above ground, 1640-ft. above sea level, lat. 37° 33' 10", long. 84° 17' 17".
 Transmitter: S of Berea.
 Ownership: Robert J. Spradlin.

***Bernstadt—W09BZ**, Andrea Joy Kesler. Phone: 606-843-9999.
 Technical Facilities: 10-w TPO, 0.174-kw ERP, 197-ft. above ground, 1398-ft. above sea level, lat. 37° 12' 32", long. 84° 09' 00".
 Transmitter: Johnson Ridge, 0.3-mi. NE of Johnson Ridge School, East Bernstadt.
 Ownership: Andrea J. Kesler.
 Personnel: J. Kesler, General Manager; James Evans, Chief Engineer; Vicki Lewis, Sales Manager.

Bowling Green & Glasgow—W48BM, Jason Wilson. Phone: 502-622-7303.
 Studio: 18 South Walnut, Cookeville, TN 38501.
 Technical Facilities: 10-w TPO, 0.047-kw ERP, 100-ft. above ground, 1540-ft. above sea level, lat. 36° 07' 52", long. 85° 27' 28".
 Holds CP for change to 1000-w TPO, 21.6-kw ERP, 505-ft. above ground, 1207-ft. above sea level, lat. 36° 50' 00", long. 86° 05' 00".

Transmitter to SE of U.S. 31E, near Scottsville. BPTVL-910503YH.
 Transmitter: 18 South Walnut, Cookeville.
 Equipment: Television Technology transmitter; Scala antenna.
 Satellite earth stations: In operation.
 Began Operation: July 1, 1982.
 Ownership: Jason Wilson.

Campbellsville—W04BP, Campbellsville College. Phone: 502-789-5210. Fax: 502-789-5020.
 Studio: 200 W. College St., Campbellsville, KY 42718.
 Technical Facilities: 10-w TPO, 0.071-kw ERP, 220-ft. above ground, 1075-ft. above sea level, lat. 37° 20' 07", long. 85° 22' 33".
 Transmitter: Campbellsville, KY.
 Equipment: Television Technology transmitter; Scala antenna.
 Satellite earth stations: Scientific-Atlanta; Scientific-Atlanta receivers.
 Began Operation: September 15, 1986.
 Ownership: Campbellsville College.
 Satellite programming: Nostalgia Cable Network.
 Advertising: No.
 Personnel: Bryan Blair, Director, TV Services; Mike Graham, Engineering; Marc C. Whitt, Director, Marketing & Public Relations.

Corbin—W20AS, Derek Ray Eubanks. Phone: 606-528-2818. Fax: 606-523-0427.
 Technical Facilities: 1000-w TPO, 11-kw ERP, 213-ft. above ground, 1516-ft. above sea level, lat. 36° 58' 58", long. 84° 06' 45".
 Transmitter: 0.43-mi. NNW of U.S. 25E & I-75 interchange, Corbin.
 Equipment: Acrodyne transmitter; Scala antenna.
 Satellite earth stations: In operation.
 Ownership: Derek Ray Eubanks.
 Satellite programming: FamilyNet.

***Corbin**—W24BQ, Milton D. & Diana Lynn Stark.
 Technical Facilities: 100-w TPO, 1.3-kw ERP, 1614-ft. above sea level, lat. 36° 55' 32", long. 84° 05' 58".
 Transmitter: 602 18th St.
 Ownership: Diana Lynn & Milton D. Stark.

Corbin—W41AZ, Trinity Bcstg. Network Inc. Phone: 714-832-2950. Fax: 714-730-0661.
 Technical Facilities: 100-w TPO, 1.12-kw ERP, 187-ft. above ground, 1621-ft. above sea level, lat. 36° 57' 15", long. 83° 58' 42".
 Transmitter: Near a strip mine, Gray.
 Equipment: ITS transmitter; Scala antenna.
 Satellite earth stations: Scientific-Atlanta, 3.2-meter; Standard Communications receivers.
 Began Operation: June 13, 1991.
 Ownership: Trinity Broadcasting Network Inc.
 Satellite programming: Trinity Bcstg. Network.
 Represented (sales): Media Services Group Inc.
 Represented (legal): May & Dunne, Chartered.
 Personnel: Paul F. Crouch, General Manager; Rod Henke, Sales Manager; Ben Miller, Chief Engineer.

Corbin—W48BD, Sively Communications System.
 Technical Facilities: 1000-w TPO, 10.147-kw ERP, 354-ft. above ground, 1480-ft. above sea level, lat. 36° 58' 21", long. 84° 07' 28".
 Transmitter: 2.9-mi. SE of Keavy, 1.3-mi. NW of Corbin.
 Ownership: Sively Communications System.

***Corbin**—W64BR, Brewer Family Trust.
 Technical Facilities: 100-w TPO, 1.309-kw ERP, 174-ft. above ground, 1614-ft. above sea level, lat. 36° 55' 32", long. 84° 05' 58".
 Transmitter: 602 18th St.
 Ownership: Brewer Family Trust.

Hopkinsville—W43AG, Kentucky New Era Inc. Phone: 502-885-4300. Fax: 502-886-5882.
 Studio: 1616 E. 9th St., Hopkinsville, KY 42240.
 Technical Facilities: 1000-w TPO, 17.1-kw ERP, 300-ft. above ground, 1032-ft. above sea level, lat. 36° 55' 36", long. 87° 28' 35".
 Transmitter: 4-mi. N of city center on Old Madisonville Rd.
 Equipment: Television Technology transmitter; Bogner antenna.
 Satellite earth stations: Simulsat, 5-meter.
 Began Operation: July 1, 1985.
 Ownership: Kentucky New Era Inc.
 Satellite programming: All News Channel, CNN Headline News; Main Street TV.
 Advertising: Yes. Rates: \$33.00/30 Sec.
 Personnel: D. J. Everett III, General Manager; Beth Mann, General Sales Manager; Herb Gilbert, Chief of Operations; Buddy Morgan, News Operations.

Hopkinsville—W62BH, Trinity Bcstg. Network Inc.
 Technical Facilities: 1000-w TPO, 26.1-kw ERP, 841-ft. above ground, 677-ft. above sea level, lat. 36° 53' 05", long. 87° 30' 44".
 Equipment: Television Technology transmitter; Bogner antenna.
 Satellite earth stations: Scientific-Atlanta, 3.2-meter.
 Began Operation: December 15, 1987.
 Ownership: Trinity Broadcasting Network Inc.
 Satellite programming: Trinity Bcstg. Network.

Hopkinsville—W64AV, Kentucky Authority for ETV. Phone: 606-258-7173.
 Technical Facilities: 100-w TPO, 0.744-kw ERP, 116-ft. above ground, 745-ft. above sea level, lat. 36° 51' 38", long. 87° 28' 36".
 Transmitter: 301 McLean Ave., Hopkinsville.
 Ownership: Kentucky Authority for ETV.
 Note: Operating as a translator.

Lebanon—W06AY, W & H Bcstg. Phones: 502-692-3126; 606-336-7486. Fax: 502-692-6003.
 Studio: Radio Station Rd., Lebanon, KY 40033.
 Technical Facilities: 10-w TPO, 0.07-kw ERP, 130-ft. above ground, 1010-ft. above sea level, lat. 37° 35' 12", long. 85° 12' 15".
 Transmitter: Shortline Pike, Lebanon, KY.
 Began Operation: December 31, 1988.
 Ownership: Lebanon/Springfield Broadcasting Co.
 Satellite programming: Main Street TV.
 Advertising: Planned.
 Personnel: J. T. Whitlock, General Manager; Cherry Gibson, Station Manager; Carl Briggs, Sales; J. B. Crawley, Chief Engineer.

***Lexington, Brackton, Montrose & Caden**—W10CC, Richard D. Marlin.
 Technical Facilities: 10-w TPO, 0.114-kw ERP, 426-ft. above ground, 1368-ft. above sea level, lat. 38° 02' 55", long. 84° 30' 00".
 Transmitter: Lexington Financial Center, 250 N. Main St.
 Ownership: Richard D. Marlin.

***Louisville**—W06BR, Eddie L. Whitehead.
 Technical Facilities: 10-w TPO, 0.06-kw ERP, 873-ft. above sea level, lat. 38° 09' 30", long. 85° 48' 51".
 Transmitter: 2601 Quillman Hill Rd.
 Ownership: Eddie L. Whitehead.

Louisville—W13BZ, Video Jukebox Network. Phone: 305-899-9000. Fax: 305-892-3600.
 Technical Facilities: 7.14-w TPO, 0.447-kw ERP, 535-ft. above ground, 981-ft. above sea level, lat. 38° 15' 22", long. 85° 45' 25".
 Equipment: Television Technology transmitter; Scala antenna.
 Ownership: Video Jukebox Network Inc.
 Satellite programming: The Box.
 Represented (legal): Leibowitz & Spencer.
 Personnel: Warren Reeves, Chief Engineer.

Louisville—W49AX, South Central Communications Corp. Phone: 812-464-1150.
 Studio: Floyds Knob, Louisville, KY.
 Technical Facilities: 1000-w TPO, 26.2-kw ERP, 433-ft. above ground, 1319-ft. above sea level, lat. 38° 21' 54", long. 85° 50' 25".
 Transmitter: Floyds Knob.
 Equipment: Acrodyne transmitter.
 Began Operation: July 6, 1993.
 Ownership: South Central Communications Corp.
 Satellite programming: The Box.

***Louisville**—W62BM, Greater Louisville Bcstg. Corp.
 Technical Facilities: 1000-w TPO, 14.95-kw ERP, 449-ft. above ground, 1421-ft. above sea level, lat. 38° 22' 02", long. 85° 49' 53".
 Transmitter: Rural Rte. 1, Floyds Knobs, Lafayette Twp.
 Ownership: Greater Louisville Bcstg. Corp.

Morehead—W07BY, McKinley Walker.
 Technical Facilities: 10-w TPO, 0.018-kw ERP, 98-ft. above ground, 1299-ft. above sea level, lat. 38° 11' 03", long. 83° 27' 44".
 Requests CP for change to 0.072-kw ERP, 190-ft. above ground, 1381-ft. above sea level, lat. 38° 11' 09", long. 84° 34' 01".
 Transmitter to rural area near Morehead. BMPTTL-891208Q3.
 Transmitter: Mountain top, 1.43-mi. W of Morehead.
 Ownership: McKinley Walker.

Morehead—W10BM, Vearl Pennington.
 Technical Facilities: 10-w TPO, 0.018-kw ERP, 98-ft. above ground, 1299-ft. above sea level, lat. 38° 11' 03", long. 83° 27' 44".
 Transmitter: Mountain top, 1.43-mi. W of Morehead.
 Ownership: Vearl Pennington.

Mount Sterling—W02BP, McKinley Walker.
 Technical Facilities: 10-w TPO, 0.018-kw ERP, 98-ft. above ground, 1129-ft. above sea level, lat. 38° 06' 17", long. 83° 50' 52".
 Transmitter: 0.3-mi. N of I-64 at Bath County & Montgomery County line.
 Ownership: McKinley Walker.

Mount Sterling—W06BC, Vearl Pennington.
 Technical Facilities: 10-w TPO, 0.018-kw ERP, 102-ft. above ground, 1129-ft. above sea level, lat. 38° 06' 17", long. 83° 50' 52".
 Transmitter: 0.3-mi. N of I-64 at Bath County & Montgomery County line.
 Ownership: Vearl Pennington.

Murray—W46BE, Joe Pat James. Phone: 818-795-8386.
 Studio: 118 S. Fifth St., Murray, KY 42071.
 Technical Facilities: 100-w TPO, 1.24-kw ERP, 72-ft. above ground, 587-ft. above sea level, lat. 36° 36' 36", long. 88° 18' 11".
 Holds CP for change to 1000-w TPO, 11.2-kw ERP, 407-ft. above ground, 856-ft. above sea level, lat. 36° 37' 42", long. 88° 18' 04".
 Transmitter to N. 4th St. BPTTL-910503B5.
 Transmitter: 118 S. Fifth St.

Began Operation: July 1, 1990.
 Ownership: Joe P. James, Receiver.
 Satellite programming: FamilyNet.
 Advertising: Yes. Rates: \$20.00/30 Sec.

Owensboro—W12BJ, Commonwealth of Kentucky. Phone: 502-686-4400. Fax: 502-686-4594.
 Studio: 4800 New Hartford Rd., Owensboro, KY 42301.
 Technical Facilities: 10-w TPO, 0.047-kw ERP, 200-ft. above ground, 610-ft. above sea level, lat. 37° 45' 43", long. 87° 06' 40".
 Holds CP for change to 30-w TPO, 0.36-kw ERP, 548-ft. above sea level, lat. 37° 43' 01", long. 87° 05' 00".
 Transmitter to 1-mi. SSE of U.S. 231 & U.S. 60 Bypass, Owensboro. BPTVL-930401TD.
 Transmitter: 1501 Frederica St.
 Equipment: Television Technology transmitter; Scala antenna.
 Satellite earth stations: Microdyne, 10-meter.
 Began Operation: February 1, 1989.
 Ownership: Commonwealth of Kentucky.
 Satellite programming: Mind Extension U.
 Advertising: No.
 Personnel: Arthur L. Jackson, Engineer.

***Owensboro**—W42BM, Douglas Sheldahl.
 Technical Facilities: 1000-w TPO, 16.9-kw ERP, 295-ft. above ground, 735-ft. above sea level, lat. 37° 36' 29", long. 87° 03' 15".
 Transmitter: WBKR-FM Tower, 3.4-mi. E of Utica.
 Ownership: Douglas Sheldahl.

***Paducah**—W10BY, Bryan Keith Anderson
 Technical Facilities: 10-w TPO, 0.012-kw ERP, 463-ft. above ground, 892-ft. above sea level, lat. 37° 01' 48", long. 88° 38' 51".
 Transmitter: Star Hill Rd., Paducah.
 Ownership: Brian Keith Anderson.

Paducah—W54AE, Tri-State Christian TV Inc. Phone: 618-997-9333. Fax: 618-997-1859.
 Technical Facilities: 1000-w TPO, 13.5-kw ERP, 469-ft. above ground, 906-ft. above sea level, lat. 37° 01' 48", long. 88° 38' 51".
 Transmitter: Star Hill Rd.
 Equipment: TTC transmitter; Scala antenna.
 Began Operation: January 24, 1992.
 Ownership: Tri-State Christian TV Inc.
 Satellite programming: Trinity Bcstg. Network.
 Represented (sales): Network Media Sales.
 Represented (legal): May & Dunne, Chartered.
 Note: Operating as a translator.

***Pikeville**—W32BD, Parker Tiller.
 Technical Facilities: 100-w TPO, 1.18-kw ERP, 51-ft. above ground, 1611-ft. above sea level, lat. 37° 29' 30", long. 82° 31' 00".
 Transmitter: Duty Knob, N of Pikeville.
 Ownership: Parker Tiller.

***Shepherdsville**—W60BW, Valuevision International Inc.
 Technical Facilities: 1000-w TPO, 519.504-kw ERP, 1135-ft. above sea level, lat. 38° 01' 59", long. 85° 45' 16".
 Transmitter: Prayer Mountain.
 Ownership: Valuevision International Inc.

Shepherdsville—W66BC, Altes Elpee Inc.
 Studio: 204 Walnut St., Shepherdsville, KY 40165.
 Technical Facilities: 100-w TPO, 2.03-kw ERP, 210-ft. above ground, 630-ft. above sea level, lat. 37° 59' 07", long. 85° 42' 57".
 Transmitter: N of Salt River, W of railroad tracks, Shepherdsville.
 Ownership: Altes Elpee Inc.
 Advertising: Yes. Rates: \$5.00/30 Sec.; \$9.00/Min.; \$75.00/Hour.

Low Power TV Stations—Kentucky

Represented (sales): Ann Newton.
Represented (engineering): John W. Smith.
Represented (legal): Gene R. Osselemer.

Louisiana

***Alexandria & Pineville—K59EW, R.J.V. Bcstg. Inc.** Phone: 318-449-9646.
Technical Facilities: 1000-w TPO, 78-kw ERP, 167-ft. above ground, 336-ft. above sea level, lat. 31° 20' 57", long. 92° 21' 25".
Transmitter: 5011 Hwy. 28 E.
Ownership: R.J.V. Bcstg. Inc.

Baton Rouge—K13VE, Jeff Jacobsen.
Technical Facilities: 10-w TPO, 0.076-kw ERP, 348-ft. above ground, 400-ft. above sea level, lat. 30° 27' 06", long. 91° 11' 14".
Transmitter: One American Place.
Ownership: Jeff Jacobsen.
Satellite programming: Channel America.
Note: Operating as a translator.

Baton Rouge—W19AW, Great Oaks Bcstg. Corp. Phone: 504-928-3146. Fax: 504-923-2822.
Studio: 918 N. Foster, Baton Rouge, LA 70806.
Technical Facilities: 1000-w TPO, 18.8-kw ERP, 345-ft. above ground, 400-ft. above sea level, lat. 30° 27' 06", long. 91° 11' 14".
Transmitter: One American Place, Baton Rouge.
Equipment: Television Technology transmitter; Bogner antenna.
Satellite earth stations: Scientific-Atlanta.
Began Operation: August 1, 1987.
Ownership: Great Oaks Bcstg. Corp.
Satellite programming: Commercial Sports Network; Telemundo.
Advertising: Yes. Rates: \$150.00/30 Sec.; \$300.00/Min.
Represented (engineering): du Treil, Lundin & Rackley.
Represented (legal): Hamlin, Theriot & Hardy.
Personnel: Louis (Woody) Jenkins, General Manager & National Sales Manager; Allen Lambert, Sales Manager; Steve Ropollo, Engineering & Production Manager; Tammy Traham Willeford, Assistant General Manager & Program Director; Keith Lane, Traffic Manager.

Baton Rouge—K210Q, Great Oaks Bcstg. Corp. Phone: 504-928-3146. Fax: 504-923-2822.
Studio: 918 N. Foster Dr., Baton Rouge, LA 70806.
Technical Facilities: 20-w TPO, 0.92-kw ERP, 105-ft. above ground, 156-ft. above sea level, lat. 30° 27' 32", long. 91° 08' 20".
Holds CP for change to 1000-w TPO, 23.3-kw ERP, 266-ft. above ground, 305-ft. above sea level, lat. 30° 26' 02", long. 91° 05' 09".
Transmitter to 9550 Airline Hwy. BPTTL-910501EY.
Transmitter: 525-ft. S of intersection of Foster & Hermitage Ors., Baton Rouge.
Ownership: Great Oaks Bcstg. Corp.

Baton Rouge—W39AT, American Television Inc. Phone: 504-928-3146. Fax: 504-923-2822.
Technical Facilities: 17.3-kw ERP, 350-ft. above ground, 375-ft. above sea level, lat. 30° 29' 34", long. 91° 00' 15".
Transmitter: Frenchtown Rd., Greenwell Springs, LA.
Equipment: Acrodyne transmitter; Bogner antenna.
Began Operation: January 1, 1988.
Ownership: American Television Inc.
Advertising: Yes.
Note: Operating as a translator.

Baton Rouge—K11SY, Great Oaks Bcstg. Corp. Phone: 504-928-3146. Fax: 504-923-2822.
Technical Facilities: 10-w TPO, 0.031-kw ERP, 243-ft. above ground, 262-ft. above sea level, lat. 30° 05' 57", long. 91° 00' 13".
Requests modification of CP to change city of license to Houma & to Ch. 30, 1000-w TPO, 40-kw ERP, 370-ft. above ground, 376-ft. above sea level, lat. 29° 38' 45", long. 90° 40' 30".
Transmitter to near intersection of Rte. 316 & Hwy. 90, 3-mi. N of Houma. BPTTL-920213EG.
Transmitter: State Rtes. 1 & 308, Donaldsonville.
Ownership: Great Oaks Bcstg. Corp.
Note: Operating as a translator.

***Donaldsonville—K11SY, Great Oaks Bcstg. Corp.** Phone: 504-928-3146. Fax: 504-923-2822.
Technical Facilities: 10-w TPO, 0.031-kw ERP, 243-ft. above ground, 262-ft. above sea level, lat. 30° 05' 57", long. 91° 00' 13".
Requests modification of CP to change city of license to Houma & to Ch. 30, 1000-w TPO, 40-kw ERP, 370-ft. above ground, 376-ft. above sea level, lat. 29° 38' 45", long. 90° 40' 30".
Transmitter to near intersection of Rte. 316 & Hwy. 90, 3-mi. N of Houma. BPTTL-920213EG.
Transmitter: State Rtes. 1 & 308, Donaldsonville.
Ownership: Great Oaks Bcstg. Corp.
Note: Operating as a translator.

***Donaldsonville—K220J, Great Oaks Bcstg. Corp.** Phone: 504-928-3146. Fax: 504-923-2822.
Technical Facilities: 1000-w TPO, 14.2-kw ERP, 243-ft. above ground, 262-ft. above sea level, lat. 30° 05' 57", long. 91° 00' 13".
Requests modification of CP for change to 18.6-kw ERP, 480-ft. above sea level, lat. 30° 06' 14", long. 91° 00' 57". BPTTL-930401TJ.
Transmitter: State Rtes. 1 & 308, Donaldsonville.
Ownership: Great Oaks Bcstg. Corp.
Note: Operating as a translator.

Baton Rouge—K46CR, Patricia Screen.
Technical Facilities: 1000-w TPO, 13-kw ERP, 459-ft. above ground, 551-ft. above sea level, lat. 30° 36' 50", long. 91° 47' 02".
Transmitter: 6.7-mi. NW of Ryan Airport, Irene.
Ownership: Patricia Screen.

Baton Rouge—K52CQ, Capital Community TV. Phone: 504-928-0632.
Technical Facilities: 100-w TPO, 1.31-kw ERP, 181-ft. above ground, 243-ft. above sea level, lat. 30° 27' 02", long. 91° 07' 56".
Holds CP for change to 1000-w TPO. BPTTL-910502GZ.
Transmitter: 5200 Florida Blvd., Baton Rouge.
Ownership: Capital Community TV.

Baton Rouge—K560R, Trinity Bcstg. Network Inc.
Technical Facilities: 1000-w TPO, 3.7-kw ERP, 978-ft. above ground, 994-ft. above sea level, lat. 30° 19' 34", long. 91° 16' 36".
Transmitter: Hwy. 1148, 1.9-mi. W of State Hwy. 1, near Addis.
Equipment: ITS transmitter; Andrew antenna.
Satellite earth stations: Scientific-Atlanta, 3.2-meter; Scientific-Atlanta receivers.
Began Operation: December 1, 1990.
Ownership: Trinity Broadcasting Network Inc.
Satellite programming: Trinity Bcstg. Network.

***Baton Rouge—K65FP, Great Oaks Bcstg. Corp.** Phone: 504-928-3146. Fax: 504-923-2822.
Technical Facilities: 20-w TPO, 0.92-kw ERP, 105-ft. above ground, 156-ft. above sea level, lat. 30° 27' 32", long. 91° 08' 20".
Transmitter: 525-ft. S of N. Foster Dr. & Hermitage Or., Baton Rouge.
Ownership: Great Oaks Bcstg. Corp.
Note: Operating as a translator.

Crowley—W65AS, Full Gospel Business Men's Fellowship International.
Technical Facilities: 0.7-kw ERP, lat. 30° 11' 00", long. 92° 21' 50".
Transmitter: W of Hwy. 13, 0.87-mi. S of Crowley.
Ownership: Full Gospel Business Men's Fellowship International.
Note: Operating as a translator.

***Donaldsonville—K11SY, Great Oaks Bcstg. Corp.** Phone: 504-928-3146. Fax: 504-923-2822.
Technical Facilities: 10-w TPO, 0.031-kw ERP, 243-ft. above ground, 262-ft. above sea level, lat. 30° 05' 57", long. 91° 00' 13".
Requests modification of CP to change city of license to Houma & to Ch. 30, 1000-w TPO, 40-kw ERP, 370-ft. above ground, 376-ft. above sea level, lat. 29° 38' 45", long. 90° 40' 30".
Transmitter to near intersection of Rte. 316 & Hwy. 90, 3-mi. N of Houma. BPTTL-920213EG.
Transmitter: State Rtes. 1 & 308, Donaldsonville.
Ownership: Great Oaks Bcstg. Corp.
Note: Operating as a translator.

***Donaldsonville—K220J, Great Oaks Bcstg. Corp.** Phone: 504-928-3146. Fax: 504-923-2822.
Technical Facilities: 1000-w TPO, 14.2-kw ERP, 243-ft. above ground, 262-ft. above sea level, lat. 30° 05' 57", long. 91° 00' 13".
Requests modification of CP for change to 18.6-kw ERP, 480-ft. above sea level, lat. 30° 06' 14", long. 91° 00' 57". BPTTL-930401TJ.
Transmitter: State Rtes. 1 & 308, Donaldsonville.
Ownership: Great Oaks Bcstg. Corp.
Note: Operating as a translator.

***Donaldsonville—K11SY, Great Oaks Bcstg. Corp.** Phone: 504-928-3146. Fax: 504-923-2822.
Technical Facilities: 10-w TPO, 0.031-kw ERP, 243-ft. above ground, 262-ft. above sea level, lat. 30° 05' 57", long. 91° 00' 13".
Requests modification of CP to change city of license to Houma & to Ch. 30, 1000-w TPO, 40-kw ERP, 370-ft. above ground, 376-ft. above sea level, lat. 29° 38' 45", long. 90° 40' 30".
Transmitter to near intersection of Rte. 316 & Hwy. 90, 3-mi. N of Houma. BPTTL-920213EG.
Transmitter: State Rtes. 1 & 308, Donaldsonville.
Ownership: Great Oaks Bcstg. Corp.
Note: Operating as a translator.

***Donaldsonville—K220J, Great Oaks Bcstg. Corp.** Phone: 504-928-3146. Fax: 504-923-2822.
Technical Facilities: 1000-w TPO, 14.2-kw ERP, 243-ft. above ground, 262-ft. above sea level, lat. 30° 05' 57", long. 91° 00' 13".
Requests modification of CP for change to 18.6-kw ERP, 480-ft. above sea level, lat. 30° 06' 14", long. 91° 00' 57". BPTTL-930401TJ.
Transmitter: State Rtes. 1 & 308, Donaldsonville.
Ownership: Great Oaks Bcstg. Corp.
Note: Operating as a translator.

***Donaldsonville—K220J, Great Oaks Bcstg. Corp.** Phone: 504-928-3146. Fax: 504-923-2822.
Technical Facilities: 1000-w TPO, 14.2-kw ERP, 243-ft. above ground, 262-ft. above sea level, lat. 30° 05' 57", long. 91° 00' 13".
Requests modification of CP for change to 18.6-kw ERP, 480-ft. above sea level, lat. 30° 06' 14", long. 91° 00' 57". BPTTL-930401TJ.
Transmitter: State Rtes. 1 & 308, Donaldsonville.
Ownership: Great Oaks Bcstg. Corp.
Note: Operating as a translator.

***Donaldsonville—K220J, Great Oaks Bcstg. Corp.** Phone: 504-928-3146. Fax: 504-923-2822.
Technical Facilities: 1000-w TPO, 14.2-kw ERP, 243-ft. above ground, 262-ft. above sea level, lat. 30° 05' 57", long. 91° 00' 13".
Requests modification of CP for change to 18.6-kw ERP, 480-ft. above sea level, lat. 30° 06' 14", long. 91° 00' 57". BPTTL-930401TJ.
Transmitter: State Rtes. 1 & 308, Donaldsonville.
Ownership: Great Oaks Bcstg. Corp.
Note: Operating as a translator.

***Donaldsonville—K220J, Great Oaks Bcstg. Corp.** Phone: 504-928-3146. Fax: 504-923-2822.
Technical Facilities: 1000-w TPO, 14.2-kw ERP, 243-ft. above ground, 262-ft. above sea level, lat. 30° 05' 57", long. 91° 00' 13".
Requests modification of CP for change to 18.6-kw ERP, 480-ft. above sea level, lat. 30° 06' 14", long. 91° 00' 57". BPTTL-930401TJ.
Transmitter: State Rtes. 1 & 308, Donaldsonville.
Ownership: Great Oaks Bcstg. Corp.
Note: Operating as a translator.

Jennings—K13VG, Jennings Bcstg. Co. Inc. Phone: 318-824-2934. Fax: 318-824-2934.
Studio: 122 N. Market St., Jennings, LA 70546.
Technical Facilities: 10-w TPO, 0.012-kw ERP, 216-ft. above ground, 243-ft. above sea level, lat. 30° 12' 38", long. 92° 39' 55".
Transmitter: 1223 S. Lake Arthur Ave., Jennings.

Lafayette—K210M, K. Sandoval Burke. Phone: 303-494-9660. Fax: 303-494-9650.
Technical Facilities: 1000-w TPO, 32.8-kw ERP, 361-ft. above ground, 404-ft. above sea level, lat. 30° 15' 41", long. 92° 02' 08".
Transmitter: N of I-10, Moore Park Lane.
Ownership: K. Sandoval Burke.
Satellite programming: The Box.
Personnel: K. Sandoval Burke, General Manager.

***Lafayette—W40AV, Family Vision Network Inc.** Phone: 318-785-1560. Fax: 318-783-1674.
Studio: 110 W. 3rd, Crowley, LA 70527.
Technical Facilities: 1000-w TPO, 11-kw ERP, 581-ft. above sea level, lat. 30° 10' 26", long. 92° 07' 59".
Transmitter: 0.5-mi. S of intersection of State Hwy. 342 & 93.
Ownership: Family Vision Network Inc.
Represented (engineering): du Treil, Lundin & Rackley.
Personnel: Barry Thompson, General Manager & Sales Representative; Tony Evans, Chief Engineer.

***Lafayette—K460G, Delta Management Corp.**
Technical Facilities: 1000-w TPO, 10.6-kw ERP, 253-ft. above sea level, lat. 30° 13' 18", long. 92° 03' 50".
Requests modification of CP to change city of license to Church Point & to change to 4.79-kw ERP, 867-ft. above sea level, lat. 30° 21' 44", long. 92° 12' 53".
Transmitter to Parish Rd., 3-mi. S of Church Point. BPTTL-930402VY.
Transmitter: 1500 Eraste Landry Rd.
Ownership: Delta Management Corp.

***Lafayette—K49DE, Trinity Bcstg. Network Inc.** Phone: 714-832-2950.
Technical Facilities: 1000-w TPO, 10.2-kw ERP, 502-ft. above sea level, lat. 30° 12' 49", long. 92° 04' 59".
Requests modification of CP to change city of license to New Iberia & to 13-kw ERP, 492-ft. above sea level, lat. 30° 02' 08", long. 91° 47' 56".
Transmitter to 0.37-mi. S of Daspit Rd. & Bayou Teche, near New Iberia. BPTTL-930402I2.
Transmitter: 1.3-mi. S of the intersection of U.S. Rte. 90 & State Rte. 93.
Ownership: Trinity Broadcasting Network Inc.

***Lafayette—K52EF, Roderick Harris.**
Technical Facilities: 2000-w TPO, 36.7-kw ERP, 623-ft. above sea level, lat. 30° 17' 08", long. 92° 04' 03".
Transmitter: Ouga Rd., 2.5-mi. N of I-10.
Ownership: Roderick Harris.

***Lafayette—K60EY, David Chew.**
Technical Facilities: 2000-w TPO, 36-kw ERP, 623-ft. above sea level, lat. 30° 17' 08", long. 92° 04' 03".
Transmitter: Dugas Rd., N of I-10.
Ownership: David Chew.

Lafayette—K620W, Delta Management Corp. Phone: 318-234-1500. Fax: 318-237-2237.
Studio: 1502 Eraste Landry Rd., Lafayette, LA 70506.
Technical Facilities: 1000-w TPO, 8.79-kw ERP, 217-ft. above ground, 259-ft. above sea level, lat. 30° 13' 24", long. 92° 01' 10".
Requests CP for change to 10.3-kw ERP, 221-ft. above ground, 253-ft. above sea level, lat. 30° 13' 18", long. 92° 03' 50". BPTTL-920214WE.
Transmitter: 1500 Eraste Landry Rd.
Equipment: Acrodyne transmitter; Scala antenna.
Satellite earth stations: Scientific-Atlanta, 4.6-meter.
Began Operation: June 24, 1991.
Ownership: Delta Management Corp.
Satellite programming: Channel America.
Represented (legal): Fletcher, Heald & Hildreth.
Personnel: Eddie Blanchard, General Manager; Tom Poehler, Sales; Keith Townsden, Engineering.

***Lake Charles—K54CE, Gaylord Bcstg. Co.**
Technical Facilities: 1000-w TPO, 9.89-kw ERP, 302-ft. above ground, 318-ft. above sea level, lat. 30° 13' 53", long. 93° 13' 04".
Transmitter: Calcasieu Marine National Bank.
Ownership: Gaylord Broadcasting Co.

***Mermentau—K450I, Trinity Bcstg. Network Inc.** Phone: 714-832-2950.
Technical Facilities: 1000-w TPO, 21.9-kw ERP, 430-ft. above sea level, lat. 30° 11' 32", long. 92° 37' 16".
Transmitter: S of Hwy. 90, Jennings.
Ownership: Trinity Broadcasting Network Inc.

Monroe—K22CQ, Telemidia Investors.
Technical Facilities: 100-w TPO, 1.3-kw ERP, 677-ft. above ground, 518-ft. above sea level, lat. 32° 30' 21", long. 92° 08' 54".
Transmitter: 701 Parkwood Dr., West Monroe.
Ownership: Telemidia Inc.

***Monroe—K60EQ, Robert W. Brewer.**
Technical Facilities: 1000-w TPO, 17.02-kw ERP, 545-ft. above sea level, lat. 32° 28' 38", long. 92° 11' 08".
Transmitter: 1116 W. Olive, off Washington St., West Monroe.

Morgan City—K07UT, Great Oaks Bcstg. Corp. Phone: 504-928-3146. Fax: 504-923-2822.
Technical Facilities: 10-w TPO, 0.133-kw ERP, 348-ft. above ground, 348-ft. above sea level, lat. 29° 45' 03", long. 91° 10' 21".
Transmitter: State Rte. 70, 3.1-mi. N of Morgan City.
Began Operation: September 1, 1991.
Ownership: Great Oaks Bcstg. Corp.
Note: Operating as a translator.

Morgan City—K39BJ, Ginger A. Price. Phone: 504-384-6960. Fax: 504-384-1916.
Studio: 608 Michigan St., Morgan City, LA 70380.
Technical Facilities: 1000-w TPO, 8.61-kw ERP, 190-ft. above ground, 194-ft. above sea level, lat. 29° 43' 15", long. 91° 12' 18".
Transmitter: 719-ft. NE of Shaw St. & Shaw Or., Morgan City.

Morgan City—K39BJ, Ginger A. Price. Phone: 504-384-6960. Fax: 504-384-1916.
Studio: 608 Michigan St., Morgan City, LA 70380.
Technical Facilities: 1000-w TPO, 8.61-kw ERP, 190-ft. above ground, 194-ft. above sea level, lat. 29° 43' 15", long. 91° 12' 18".
Transmitter: 719-ft. NE of Shaw St. & Shaw Or., Morgan City.

Morgan City—K39BJ, Ginger A. Price. Phone: 504-384-6960. Fax: 504-384-1916.
Studio: 608 Michigan St., Morgan City, LA 70380.
Technical Facilities: 1000-w TPO, 8.61-kw ERP, 190-ft. above ground, 194-ft. above sea level, lat. 29° 43' 15", long. 91° 12' 18".
Transmitter: 719-ft. NE of Shaw St. & Shaw Or., Morgan City.

Morgan City—K39BJ, Ginger A. Price. Phone: 504-384-6960. Fax: 504-384-1916.
Studio: 608 Michigan St., Morgan City, LA 70380.
Technical Facilities: 1000-w TPO, 8.61-kw ERP, 190-ft. above ground, 194-ft. above sea level, lat. 29° 43' 15", long. 91° 12' 18".
Transmitter: 719-ft. NE of Shaw St. & Shaw Or., Morgan City.

Morgan City—K39BJ, Ginger A. Price. Phone: 504-384-6960. Fax: 504-384-1916.
Studio: 608 Michigan St., Morgan City, LA 70380.
Technical Facilities: 1000-w TPO, 8.61-kw ERP, 190-ft. above ground, 194-ft. above sea level, lat. 29° 43' 15", long. 91° 12' 18".
Transmitter: 719-ft. NE of Shaw St. & Shaw Or., Morgan City.

Morgan City—K39BJ, Ginger A. Price. Phone: 504-384-6960. Fax: 504-384-1916.
Studio: 608 Michigan St., Morgan City, LA 70380.
Technical Facilities: 1000-w TPO, 8.61-kw ERP, 190-ft. above ground, 194-ft. above sea level, lat. 29° 43' 15", long. 91° 12' 18".
Transmitter: 719-ft. NE of Shaw St. & Shaw Or., Morgan City.

Morgan City—K39BJ, Ginger A. Price. Phone: 504-384-6960. Fax: 504-384-1916.
Studio: 608 Michigan St., Morgan City, LA 70380.
Technical Facilities: 1000-w TPO, 8.61-kw ERP, 190-ft. above ground, 194-ft. above sea level, lat. 29° 43' 15", long. 91° 12' 18".
Transmitter: 719-ft. NE of Shaw St. & Shaw Or., Morgan City.

Morgan City—K39BJ, Ginger A. Price. Phone: 504-384-6960. Fax: 504-384-1916.
Studio: 608 Michigan St., Morgan City, LA 70380.
Technical Facilities: 1000-w TPO, 8.61-kw ERP, 190-ft. above ground, 194-ft. above sea level, lat. 29° 43' 15", long. 91° 12' 18".
Transmitter: 719-ft. NE of Shaw St. & Shaw Or., Morgan City.

Morgan City—K39BJ, Ginger A. Price. Phone: 504-384-6960. Fax: 504-384-1916.
Studio: 608 Michigan St., Morgan City, LA 70380.
Technical Facilities: 1000-w TPO, 8.61-kw ERP, 190-ft. above ground, 194-ft. above sea level, lat. 29° 43' 15", long. 91° 12' 18".
Transmitter: 719-ft. NE of Shaw St. & Shaw Or., Morgan City.

Equipment: Acrodyne transmitter, Scala antenna.
Satellite earth stations: Scientific-Atlanta, 3.8-meter.
Began Operation: March 1, 1990.
Ownership: Ginger A. Price.
Advertising: Yes. Rates: \$40.00/30 Sec.
Personnel: Steve Zaffuto, Sales Representative; Maris del Carmen, Operations.

***New Iberia**—K35DT, Kay Group.
Technical Facilities: 1000-w TPO, 17.1-kw ERP, 420-ft. above sea level, lat. 30° 04' 16", long. 92° 11' 53".
Transmitter: SW of Leroy.
Ownership: Kay Group.

New Orleans—K14IE, Silver King Communications Inc. Phone: 813-572-8585.
Technical Facilities: 1380-w TPO, 8.91-kw ERP, 814-ft. above ground, 814-ft. above sea level, lat. 29° 55' 11", long. 90° 01' 29".
Transmitter: 1036 Old Behrman Hwy., Gretna.
Ownership: Silver King Communications Inc.

New Orleans—K55EX, Sur Este Bcstg. Corp. Phones: 813-872-7889; 504-569-1698. Fax: 813-873-8886.
Studio: 201 St. Charles St., 25th Floor, New Orleans, LA 70170.
Technical Facilities: 93-w TPO, 0.723-kw ERP, 665-ft. above ground, 669-ft. above sea level, lat. 29° 57' 07", long. 90° 04' 13".
Transmitter: 201 St. Charles Ave.
Began Operation: October 1, 1990.
Ownership: Sur Este Bcstg. Corp.
Advertising: Yes.
Personnel: Judd Colley, Sales.

New Orleans—K59DG, Trinity Bcstg. Network Inc.
Technical Facilities: 1000-w TPO, 10.1-kw ERP, 535-ft. above ground, 535-ft. above sea level, lat. 29° 55' 11", long. 90° 01' 29".
Transmitter: 0.4-mi. SW of intersection of McArthur Blvd. & Rte. 428.
Equipment: ITS transmitter; Andrew antenna.
Satellite earth stations: Scientific-Atlanta, 3.2-meter.
Began Operation: August 11, 1989.
Ownership: Trinity Broadcasting Network Inc.
Satellite programming: Trinity Bcstg. Network.

New Orleans—W61AZ, Channel America LPTV License Subsidiary Inc. Phone: 212-366-9880.
Technical Facilities: 30-kw ERP, lat. 29° 55' 11", long. 90° 01' 29".
Transmitter: Near Clairborne Ave. & Armon Aster Ave.
Ownership: Channel America LPTV License Subsidiary Inc.
Satellite programming: Main Street TV; Channel America Television Network.
Advertising: Yes. Rates: \$300.00/30 Sec.; \$500/Min.; \$1000/Hour.
Note: Operating as a translator.

New Orleans, Arabi & Terrytown—K10NG, Video Jukebox Network Inc.
Technical Facilities: 10-w TPO, 0.28-kw ERP, 1050-ft. above ground, 1001-ft. above sea level, lat. 29° 55' 11", long. 90° 01' 29".
Transmitter: 0.4-mi. SW of intersection of McArthur Blvd. & State Rte. 428.
Ownership: VJN Partners Ltd./TCI Development Corp.

***Opelousas**—K28DZ, Acadiana Cable Advertising Inc. Phone: 318-948-7267.
Technical Facilities: 1000-w TPO, 10.2-kw ERP, 335-ft. above ground, 362-ft. above sea level, lat. 30° 27' 53", long. 92° 04' 31".

Transmitter: 0.2-mi. N of intersection of I-49 & Flagg Station Rd.
Ownership: Acadiana Cable Advertising Inc.

***Opelousas**—K500D, Acadiana Cable Advertising Inc. Phone: 318-948-7267.
Technical Facilities: 1000-w TPO, 9.6-kw ERP, 305-ft. above ground, 331-ft. above sea level, lat. 30° 27' 53", long. 92° 04' 31".
Transmitter: 0.2-mi. N of intersection of I-49 & Flagg Station Rd.
Ownership: Acadiana Cable Advertising Inc.

***Shreveport**—K52EB, The Act of Faith Communications Inc.
Technical Facilities: 1000-w TPO, 26.6-kw ERP, 344-ft. above ground, 508-ft. above sea level, lat. 32° 30' 49", long. 93° 46' 54".
Transmitter: 2800 N. Heame Ave.
Ownership: Act of Faith Communications Inc.

***Shreveport**—K57FQ, Marjorie Sue Wallace.
Technical Facilities: 1000-w TPO, 11.14-kw ERP, 443-ft. above sea level, lat. 32° 30' 24", long. 93° 45' 01". BMPPTL-930206IH.
Transmitter: 726 Cotton St.
Ownership: Marjorie S. Wallace.

Shreveport—W61BC, Video Jukebox Network Inc. Phone: 305-899-9000.
Technical Facilities: 1000-w TPO, 7.24-kw ERP, 262-ft. above ground, 472-ft. above sea level, lat. 32° 30' 51", long. 93° 44' 58".
Transmitter: 400 Travis St., Shreveport.
Ownership: Video Jukebox Network Inc.

***Shreveport**—K63EW, Joseph Alfred Smith.
Technical Facilities: 2000-w TPO, 25.1-kw ERP, 600-ft. above ground, 899-ft. above sea level, lat. 32° 34' 35", long. 93° 52' 03".
Transmitter: 333 Texas St.
Ownership: Joseph A. Smith.

Shreveport—K67FD, Warren R. Wright.
Technical Facilities: 610-w TPO, 7.6-kw ERP, 243-ft. above ground, 463-ft. above sea level, lat. 32° 30' 32", long. 93° 45' 00".
Transmitter: Fairmont Apartment Bldg., 726 Cotton St.
Ownership: Warren R. Wright.

Maine

***Augusta**—W04CJ, Kennebec Valley Television Inc.
Technical Facilities: 10-w TPO, 0.048-kw ERP, 148-ft. above ground, 515-ft. above sea level, lat. 44° 19' 51", long. 69° 46' 31".
Transmitter: N of Augusta.
Ownership: Kennebec Valley Television Inc.

Augusta—W25BD, Kennebec Valley Television Inc. Phone: 207-873-6100.
Technical Facilities: 1000-w TPO, 18.8-kw ERP, 121-ft. above ground, 469-ft. above sea level, lat. 44° 19' 51", long. 69° 46' 31".
Holds CP for change to 25.36-kw ERP. BMMPTL-910503ZI.
Transmitter: N of Augusta.
Ownership: Kennebec Valley Television Inc.

Bangor—W17BF, Craig Ministries Inc.
Technical Facilities: 1000-w TPO, 26.6-kw ERP, 102-ft. above ground, 1289-ft. above sea level, lat. 44° 42' 08", long. 69° 04' 47".
Transmitter: Atop Peaked Mountain, near Dixmont.
Ownership: Craig Ministries Inc.

***Bangor**—W30BF, Television 30 Partners.
Technical Facilities: 1000-w TPO, 39-kw ERP, 1024-ft. above sea level, lat. 44° 40' 39", long. 68° 45' 15".
Transmitter: Kings Mountain, Orrington.
Ownership: Television 30 Partners.

***Bangor**—W33BD, Kennebec Valley TV Inc. Phone: 207-873-6100.
Technical Facilities: 590-w TPO, 18.6-kw ERP, 1145-ft. above sea level, lat. 44° 40' 39", long. 68° 45' 15".
Requests modification of CP for change to 925-w TPO, 882-ft. above sea level, lat. 44° 44' 16", long. 68° 42' 06".
Transmitter to Copeland Hill, East Holden. BMMPTL-930402P6.
Transmitter: 0.2-mi. SE of Center Dr. near Kings Mountain.
Ownership: Kennebec Valley Television Inc.

***Brunswick**—W16AO, Kennebec Valley Television Inc. Phone: 207-873-6100.
Technical Facilities: 1000-w TPO, 36.96-kw ERP, 131-ft. above ground, 397-ft. above sea level, lat. 43° 59' 46", long. 69° 58' 39".
Transmitter: 85 Meadow Rd.
Ownership: Kennebec Valley Television Inc.

Calais—W57AO, Maine Bcstg. Co. Phone: 207-772-0181.
Studio: Mt. Hope Sue, Bangor, ME.
Technical Facilities: 1000-w TPO, 11-kw ERP, 118-ft. above ground, 597-ft. above sea level, lat. 45° 01' 44", long. 67° 19' 24".
Transmitter: Conant Hill, 0.8-mi. SE of Rtes. 191 & 214, Meddybemps.
Ownership: Maine Broadcasting System.
Note: Operating as a translator.

***Camden**—W38AY, Kennebec Valley Television Inc. Phone: 207-873-6100.
Technical Facilities: 1000-w TPO, 13.47-kw ERP, 121-ft. above ground, 1421-ft. above sea level, lat. 44° 12' 40", long. 69° 09' 06".
Transmitter: W of Camden.
Ownership: Kennebec Valley Television Inc.

***Carmel**—W09CB, TV-9.
Technical Facilities: 10-w TPO, 0.162-kw ERP, 269-ft. above sea level, lat. 44° 47' 51", long. 69° 03' 02".
Transmitter: N side of Rte. 69, 0.6-mi. E of junction with Rte. 2.
Ownership: TV-9 Inc.

***Oanforth**—W17BJ, Craig Ministries Inc.
Technical Facilities: 100-w TPO, 1.442-kw ERP, 761-ft. above sea level, lat. 45° 39' 30", long. 67° 53' 25".
Transmitter: Atop Snow Mountain.
Ownership: Craig Ministries Inc.

Falmouth—W57AP, Channel America LPTV License Subsidiary Inc. Phone: 212-366-9880.
Technical Facilities: 1000-w TPO, 127-kw ERP, 194-ft. above ground, 699-ft. above sea level, lat. 43° 45' 32", long. 70° 19' 14".
Transmitter: Blackstrap Mountain.
Ownership: Channel America LPTV License Subsidiary Inc.

***Farmington**—W15AW, Kennebec Valley TV Inc. Phone: 207-873-6100.
Technical Facilities: 1000-w TPO, 9.29-kw ERP, 180-ft. above ground, 1181-ft. above sea level, lat. 44° 43' 49", long. 70° 12' 30".
Transmitter: N of E. Union, Farmington.
Ownership: WHRF Broadcasting.
Personnel: Ralph U. Distefano, General Manager.

***Farmington**—W21BI, Craig Ministries Inc.
Technical Facilities: 1000-w TPO, 25.4-kw ERP, 1066-ft. above sea level, lat. 44° 39' 22", long. 70° 11' 48".
Transmitter: Atop Voter Hill, Wilton.
Ownership: Craig Ministries Inc.

***Machias**—W21BH, Craig Ministries Inc.
Technical Facilities: 1000-w TPO, 39.102-kw ERP, 768-ft. above sea level, lat. 44° 59' 14", long. 67° 28' 07".
Transmitter: Rural area near Cooper.
Ownership: Craig Ministries Inc.

***Madawaska**—W17BN, Craig Ministries Inc.
Technical Facilities: 1000-w TPO, 11.97-kw ERP, 1089-ft. above sea level, lat. 47° 19' 54", long. 68° 20' 31".
Transmitter: Pelletier Rd., SW of Madawaska.
Ownership: Craig Ministries Inc.

***Medway**—W14BO, Craig Ministries Inc.
Technical Facilities: 100-w TPO, 650.4-kw ERP, 801-ft. above sea level, lat. 45° 34' 25", long. 68° 31' 10".
Transmitter: 0.16-mi. S of Cemetery Rd.
Ownership: Craig Ministries Inc.

***Portland**—W20BC, Robert H. Ruark.
Technical Facilities: 2000-w TPO, 0.202-kw ERP, 715-ft. above sea level, lat. 43° 45' 32", long. 70° 19' 14".
Transmitter: 6-mi. N of Portland.
Ownership: Robert H. Ruark.

***Portland**—W22BK, Robert H. Ruark.
Technical Facilities: 2000-w TPO, 0.202-kw ERP, 285-ft. above ground, 719-ft. above sea level, lat. 43° 45' 32", long. 70° 19' 14".
Transmitter: Blackstrap Mountain, N of Portland.
Ownership: Robert H. Ruark.

Portland—W24AR, Maine Public Bcstg. Corp. Phone: 207-783-9101. Fax: 207-783-5193.
Technical Facilities: 1000-w TPO, 9.6-kw ERP, 167-ft. above ground, 276-ft. above sea level, lat. 43° 39' 18", long. 70° 15' 53".
Transmitter: 157 High St.
Equipment: Television Technology transmitter; Scala antenna.
Satellite earth stations: Andrew, 10-meter; Comtech, 5-meter.
Ownership: Maine Public Broadcasting Corp.
Represented (legal): Tierney & Swift.
Personnel: Robert Gardiner, General Manager; Roland Desjardins, Chief Engineer.
Note: Operating as a translator.

***Portland**—W43BG, Robert H. Ruark.
Technical Facilities: 2000-w TPO, 0.211-kw ERP, 285-ft. above ground, 715-ft. above sea level, lat. 43° 45' 32", long. 70° 19' 14".
Transmitter: Blackstrap Mountain, N of Portland.
Ownership: Robert H. Ruark.

Portland—W45AL, Carter Bcstg. Corp.
Technical Facilities: 863-w TPO, 8-kw ERP, 164-ft. above ground, 200-ft. above sea level, lat. 43° 41' 22", long. 70° 20' 06".
Transmitter: 779 Warren Ave., Portland.
Ownership: Carter Broadcasting Corp.

***Portland**—W62CD, Robert H. Ruark.
Technical Facilities: 100-w TPO, 0.219-kw ERP, 715-ft. above sea level, lat. 43° 45' 32", long. 70° 19' 14".
Transmitter: 6-mi. N of Portland.
Ownership: Robert H. Ruark.

Low Power TV Stations—Maine

***Portland—W64BX**, Robert H. Ruark.
 Technical Facilities: 2000-w TPO, 0.219-kw ERP, 285-ft. above ground, 715-ft. above sea level, lat. 43° 45' 32", long. 70° 19' 14".
 Transmitter: Blackstrap Mountain, N of Portland.
 Ownership: Robert H. Ruark.

Presque Isle—W51AG, Trinity Bcstg. Network Inc.
 Technical Facilities: 1000-w TPO, 19-kw ERP, 420-ft. above ground, 940-ft. above sea level, lat. 46° 44' 29", long. 67° 54' 59".
 Transmitter: 6-mi. N of Presque Isle.
 Equipment: Television Technology transmitter; Bogner antenna.
 Satellite earth stations: Scientific-Atlanta, 3.2-meter.
 Began Operation: December 2, 1987.
 Ownership: Trinity Broadcasting Network Inc.
 Satellite programming: Channel America; Trinity Bcstg. Network.

***Rockland—W64BY**, Craig Ministries Inc.
 Technical Facilities: 1000-w TPO, 12.065-kw ERP, 695-ft. above sea level, lat. 44° 07' 34", long. 69° 09' 19".
 Transmitter: Benner Hill.
 Ownership: Craig Ministries Inc.

***Skowhegan—W31AW**, Kennebec Valley Television Inc. Phone: 207-873-6100.
 Technical Facilities: 1000-w TPO, 46.9-kw ERP, 151-ft. above ground, 942-ft. above sea level, lat. 44° 42' 45", long. 69° 43' 39".
 Transmitter: E of Norridgewock.
 Ownership: Kennebec Valley Television Inc.

***Thomaston/Rockland—W33BC**, Three Eagles Bcstg. Co.
 Technical Facilities: 100-w TPO, 1.78-kw ERP, 653-ft. above sea level, lat. 44° 07' 27", long. 69° 08' 21".
 Transmitter: Benner Hill, 3.5-mi. NE of Thomaston.
 Ownership: Three Eagles Broadcasting Co.

Waterville—W04AK, Maine Bcstg. Co.
 Studio: 329 Mt. Hope Ave., Bangor, ME.
 Technical Facilities: 10-w TPO, 0.263-kw ERP, 95-ft. above ground, 190-ft. above sea level, lat. 44° 31' 36", long. 69° 38' 40".
 Transmitter: Approx. 980-ft. SW of intersection of Dunbar Rd. & U.S. Hwy. 201, Winslow.
 Ownership: Maine Broadcasting System.
 Advertising: No.
 Note: Operating as a translator.

***Waterville—W41AY**, Kennebec Valley Television Inc. Phone: 207-873-6100.
 Technical Facilities: 1000-w TPO, 7-kw ERP, 240-ft. above ground, 673-ft. above sea level, lat. 44° 29' 04", long. 69° 39' 22".
 Transmitter: Cook Hill, Vassalboro.
 Ownership: Kennebec Valley Television Inc.

***York Center—W63BR**, Trinity Bcstg. Network Inc. Phone: 714-832-2950.
 Technical Facilities: 1000-w TPO, 25-kw ERP, 282-ft. above ground, 482-ft. above sea level, lat. 43° 14' 51", long. 70° 38' 20".
 Requests modification of CP for change to 31-kw ERP, 564-ft. above sea level. BMPPTL-930402E4.
 Transmitter: W of I-95, Ogunquit.
 Ownership: Trinity Broadcasting Network Inc.

Maryland

***Annapolis—W61BY**, Robert E. Kelly.
 Technical Facilities: 485-w TPO, 4-kw ERP, 249-ft. above ground, 269-ft. above sea level, lat. 38° 58' 13", long. 76° 30' 28".

Transmitter: Existing WYRE(AM) transmitter site, Annapolis.
 Ownership: Robert E. Kelly.

***Annapolis—W63BP**, Robert E. Kelly.
 Technical Facilities: 643-w TPO, 18-kw ERP, 246-ft. above ground, 266-ft. above sea level, lat. 38° 58' 13", long. 76° 30' 28".
 Transmitter: Existing WYRE(AM) transmitter site, Annapolis.
 Ownership: Robert E. Kelly.

***Baltimore—W63BO**, Flamingo Bcstg. Corp.
 Technical Facilities: 1000-w TPO, 69-kw ERP, 299-ft. above ground, 341-ft. above sea level, lat. 39° 12' 16", long. 76° 34' 07".
 Transmitter: S side of Hawkins Point Rd., 0.6-mi. W of intersection with Fort Smallwood Rd.
 Ownership: Flamingo Bcstg. Corp.

Cresaptown—W16AE, Trinity Bcstg. Network Inc.
 Technical Facilities: 100-w TPO, 1.2-kw ERP, 102-ft. above ground, 2931-ft. above sea level, lat. 39° 34' 56", long. 78° 53' 53".
 Transmitter: Dan's Rock.
 Equipment: ITS transmitter; Scala antenna.
 Satellite earth stations: Scientific-Atlanta, 3.2-meter.
 Began Operation: October 6, 1986.
 Ownership: Trinity Broadcasting Network Inc.
 Satellite programming: Trinity Bcstg. Network.

Leonardtown—W52AX, Satellite Video Bcstg.
 Technical Facilities: 90-w TPO, 1-kw ERP, 151-ft. above ground, 272-ft. above sea level, lat. 38° 21' 08", long. 76° 38' 38".
 Requests CP for change to 2.8-kw ERP. BPTTL-891207QW.
 Transmitter: 557 Richneck Rd., Mechanicsville.
 Ownership: Satellite Video Bcstg.

***Ocean City—W04CV**, Ocean 4 Bcstg. Assn.
 Technical Facilities: 10-w TPO, 0.0297-kw ERP, 124-ft. above sea level, lat. 38° 26' 37", long. 75° 03' 15".
 Transmitter: Fenwick Inn, 138th St. & Coastal Hwy.
 Ownership: Ocean Bcstg. Assn.

***Ocean City—W08CZ**, Asiavision Inc.
 Technical Facilities: 10-w TPO, 1.17-kw ERP, 279-ft. above ground, 312-ft. above sea level, lat. 38° 20' 57", long. 75° 11' 07".
 Transmitter: 0.5-mi. E of Mary Rd., on Griffin Rd., Berlin.
 Ownership: Asiavision Inc.

***Ocean City—W10CH**, Ocean City TV Assoc.
 Technical Facilities: 10-w TPO, 0.065-kw ERP, 269-ft. above sea level, lat. 38° 22' 58", long. 75° 10' 32".
 Transmitter: NW corner of the intersection of State Hwys. 589 & 90.
 Ownership: Ocean City TV Assoc.

***Ocean City—W11CJ**, Ocean 11 Bcstg. Assn.
 Technical Facilities: 10-w TPO, 0.299-kw ERP, 107-ft. above sea level, lat. 38° 26' 37", long. 75° 03' 15".
 Transmitter: Fenwick Inn, 138th St. & Coastal Hwy.
 Ownership: Ocean Bcstg. Assn.

***Ocean City—W22BI**, Ocean 22 Bcstg. Assn.
 Technical Facilities: 750-w TPO, 11.275-kw ERP, 124-ft. above sea level, lat. 38° 26' 37", long. 75° 03' 15".
 Transmitter: Fenwick Inn, 138th St. & Coastal Hwy.
 Ownership: Ocean Bcstg. Assn.

***Ocean City—W60BZ**, Ocean 60 Bcstg. Assn.
 Technical Facilities: 100-w TPO, 14.216-kw ERP, 110-ft. above sea level, lat. 38° 26' 37", long. 75° 03' 15".
 Transmitter: Fenwick Inn, 138th St. & Coastal Hwy.
 Ownership: Ocean Bcstg. Assn.

***Ocean City—W69CU**, Ocean 69 Bcstg. Assn.
 Technical Facilities: 500-w TPO, 18.746-kw ERP, 110-ft. above sea level, lat. 38° 26' 37", long. 75° 03' 15".
 Transmitter: Fenwick Inn, 138th St. & Coastal Hwy.
 Ownership: Ocean Bcstg. Assn.

***Salisbury—W38BN**, Salisbury Educational Bcstg. Foundation.
 Technical Facilities: 725-w TPO, 14-kw ERP, 505-ft. above sea level, lat. 38° 23' 15", long. 75° 15' 50".
 Transmitter: Maryland State Hwy. 346, Whaleyville.
 Ownership: Salisbury Educational Bcstg. Foundation.

***Towson—W61BT**, Towson State University. Phone: 410-830-8788. Fax: 410-830-3656.
 Studio: Dept. of Speech, Towson State U., Towson, MD 21204.
 Technical Facilities: 1000-w TPO, 5.21-kw ERP, 154-ft. above ground, 554-ft. above sea level, lat. 39° 23' 45", long. 76° 36' 29".
 Transmitter: Residential Tower.
 Equipment: Acrodyn transmitter; Scala antenna.
 Satellite earth stations: 3-meter.
 Ownership: Towson State University.
 Personnel: John MacKerron, General Manager.

Massachusetts

Boston—W19AH, Channel 19 TV Corp.
 Phone: 617-265-0781. Fax: 617-265-3877.
 Studio: 780 Dudley St., Dorchester, MA 02125.

Technical Facilities: 0.913-kw ERP, lat. 42° 20' 50", long. 71° 04' 59".
 Transmitter: Prudential Tower Bldg., 800 Boylston St., Boston.
 Began Operation: January 1, 1987.
 Ownership: Channel 19 TV Corp.
 Satellite programming: Telemundo.
 Advertising: Yes. Rates: \$100.00/30 Sec.; \$150.00/Min.
 Represented (sales): Telemundo.
 Represented (engineering): Canne & Associates.
 Personnel: Peter N. Cuenca, General Manager; Juan Hernandez, Sales Manager; M. Zack, Chief Engineer.

***Boston—W32AY**, Boston Community TV.
 Technical Facilities: 381-w TPO, 15.9-kw ERP, 817-ft. above ground, 833-ft. above sea level, lat. 42° 20' 55", long. 71° 04' 35".
 Transmitter: John Hancock Bldg., near the intersection of Rte. 9 & Dartmouth St.
 Ownership: Boston Community TV.

Boston—W33AV, Randolph Weigner.
 Phone: 603-279-4758.
 Technical Facilities: 1000-w TPO, 66.9-kw ERP, 289-ft. above ground, 440-ft. above sea level, lat. 42° 35' 36", long. 70° 43' 28".
 Transmitter: 3-mi. W of Magnolia Ave., 7-mi. E of intersection of Magnolia & Western Ave.
 Equipment: ITS transmitter.
 Began Operation: February 27, 1991.
 Ownership: Randolph Weigner.
 Satellite programming: The Box.
 Advertising: Yes. Rates: \$5.00/30 Sec.; \$10.00/Min.

Dennis—W58AO, Cape Video Network.
 Phone: 508-775-4242.
 Technical Facilities: 100-w TPO, 14.6-kw ERP, lat. 41° 41' 19", long. 70° 20' 49".
 Transmitter: Shootflying Hill, Barnstable.
 Ownership: Cape Cod Television Inc., Resolution Bank Trust Corp.

Dennis—W67BA, Sentry Savings Bank, F.S.B. Phone: 508-775-4242.
 Technical Facilities: 100-w TPO, 14.6-kw ERP, 350-ft. above ground, 125-ft. above sea level, lat. 41° 41' 19", long. 70° 20' 49".
 Transmitter: Shootflying Hill, Barnstable.
 Equipment: Emcee transmitter; Bogner antenna.
 Ownership: Sentry Savings Bank, F.S.B.
 Note: Operating as a translator.

Hyannis—W08CH, WGBH Educational Foundation. Phone: 617-492-2777. Fax: 617-868-6653.
 Technical Facilities: 10-w TPO, 0.793-kw ERP, 197-ft. above ground, 256-ft. above sea level, lat. 41° 43' 46", long. 70° 10' 01".
 Transmitter: Hokum Rock Rd., Dennis.
 Equipment: Emcee transmitter; Scala antenna.
 Began Operation: December 31, 1987.
 Ownership: WGBH Educational Foundation.
 Note: Operating as a translator.

***Lawrence—W29BA**, Tele Italia Inc.
 Technical Facilities: 340-w TPO, 5.6-kw ERP, 115-ft. above ground, 449-ft. above sea level, lat. 42° 45' 00", long. 71° 10' 00".
 Transmitter: Reservoir Hill, Higgie Way, Druid Hill Ave., Methuen.
 Ownership: Tele Italia Inc.

***Leicester—W34BL**, Carter Bcstg. Corp.
 Technical Facilities: 63-w TPO, 0.505-kw ERP, 968-ft. above sea level, lat. 42° 13' 50", long. 71° 53' 13".
 Transmitter: 1.5-mi. SE of Leicester.
 Ownership: Carter Broadcasting Corp.

***Pittsfield—W42AU**, Trinity Bcstg. Network Inc.
 Technical Facilities: 1000-w TPO, 9.9-kw ERP, 354-ft. above ground, 1362-ft. above sea level, lat. 42° 28' 31", long. 73° 16' 07".
 Requests modification of CP to change city of license to Springfield & to Ch. 67, 1.86-kw ERP, 718-ft. above sea level, lat. 42° 08' 51", long. 72° 41' 22".
 Transmitter to East Mountain, 0.8-mi. NE of East Mountain Rd. & I-90, near Westfield. BMMPTL-930402P7.
 Transmitter: Lakeway Dr., S of Pecks Rd. near Pittsfield.
 Satellite earth stations: Scientific-Atlanta, 3.2-meter; Scientific-Atlanta receivers.
 Ownership: Trinity Broadcasting Network Inc.
 Planned satellite programming: Trinity Bcstg. Network.

***Springfield—W11BX**, Harvard Bcstg. Inc.
 Phone: 508-456-8797. Fax: 508-456-8480.
 Technical Facilities: 10-w TPO, 0.088-kw ERP, 463-ft. above ground, 522-ft. above sea level, lat. 42° 06' 08", long. 72° 35' 34".

Transmitter: 1500 Main St., Springfield.
Ownership: Harvard Broadcasting Inc.

Springfield—W658X, Channel 13 TV Inc.
Phone: 203-956-1303. Fax: 203-956-6834.

Studio: 886 Maple Ave., Hartford, CT 06114.
Technical Facilities: 1000-w TPO, 31.28-kw ERP, 183-ft. above ground, 787-ft. above sea level, lat. 42° 05' 07", long. 72° 42' 12".
Transmitter: Provin Mountain, on West St.
Satellite earth stations: 2 in operation; 5-meters.
Began Operation: June 13, 1991.
Ownership: Channel 13 Television Inc.
Satellite programming: RAI-USA Telemundo.
Represented (engineering): Mullaney Engineering Inc.
Represented (legal): Cohn & Marks.
Personnel: Gaetano Leone, General Manager; Sal Minniti, Chief Engineer; William Newton, Sales Manager.

Michigan

***Ann Arbor**—W44AZ, Gwendolyn Moore.
Phones: 410-730-1295; 202-462-3680.
Technical Facilities: 1000-w TPO, 40.2-kw ERP, 279-ft. above ground, 1155-ft. above sea level, lat. 42° 16' 41", long. 83° 44' 31".
Transmitter: University of Michigan, William St., Ann Arbor.
Ownership: Gwendolyn Moore.
Planned satellite programming: The Box.
Represented (legal): Benjamin Perez.

Berrien Springs—W258M, Good News Television Inc.
Technical Facilities: 808-w TPO, 5-kw ERP, 325-ft. above ground, 974-ft. above sea level, lat. 41° 57' 44", long. 86° 20' 52".
Requests CP for change to 1076-ft. above sea level. BPTTL-930402WA.
Transmitter: 1.2-mi. NW of intersection of Snow Rd. & U.S. Rte. 31/33.
Ownership: Good News Television Inc.

***Crystal**—W228H, Omnivision.
Technical Facilities: 10-w TPO, 0.122-kw ERP, 1001-ft. above sea level, lat. 43° 15' 49", long. 84° 54' 56".
Transmitter: 122 Lake St.
Ownership: Omnivision.

***Crystal**—W248S, Omnivision. Phone: 517-463-2637.
Technical Facilities: 10-w TPO, 0.122-kw ERP, 1001-ft. above sea level, lat. 43° 15' 49", long. 84° 54' 56".
Transmitter: 122 Lake St.
Ownership: Omnivision.

***Crystal**—W268D, Omnivision.
Technical Facilities: 10-w TPO, 0.122-kw ERP, 1001-ft. above sea level, lat. 43° 15' 49", long. 84° 54' 56".
Transmitter: 122 Lake St.
Ownership: Omnivision.

***Crystal**—W308E, Omnivision. Phone: 517-463-2637.
Technical Facilities: 10-w TPO, 0.122-kw ERP, 194-ft. above ground, 1001-ft. above sea level, lat. 43° 15' 49", long. 84° 54' 56".
Transmitter: 122 Lake St.
Ownership: Omnivision.

***Crystal**—W398O, Mid-Michigan Wireless.
Technical Facilities: 10-w TPO, 0.12-kw ERP, 1001-ft. above sea level, lat. 43° 15' 49", long. 84° 54' 56".
Transmitter: 122 Lake St.
Ownership: Mid-Michigan Wireless.

***Crystal**—W458C, Mid-Michigan Wireless.
Technical Facilities: 10-w TPO, 0.117-kw ERP, 999-ft. above sea level, lat. 43° 15' 49", long. 84° 54' 56".
Transmitter: 122 Lake St.
Ownership: Mid-Michigan Wireless.

***Crystal**—W518X, Mid-Michigan Wireless.
Technical Facilities: 10-w TPO, 0.117-kw ERP, 1001-ft. above sea level, lat. 43° 15' 49", long. 84° 54' 56".
Transmitter: 122 Lake St.
Ownership: Mid-Michigan Wireless.

***Crystal**—W558Z, Mid-Michigan Wireless.
Technical Facilities: 10-w TPO, 0.117-kw ERP, 1001-ft. above sea level, lat. 43° 15' 49", long. 84° 54' 56".
Transmitter: 122 Lake St.
Ownership: Mid-Michigan Wireless.

***Crystal**—W68CN, Mid-Michigan Wireless.
Technical Facilities: 10-w TPO, 0.116-kw ERP, 1001-ft. above sea level, lat. 43° 15' 49", long. 84° 54' 56".
Transmitter: 122 Lake St.
Ownership: Mid-Michigan Wireless.

***Dearborn**—W68CH, Gwendolyn Moore.
Phones: 410-730-1295; 202-462-3680.
Technical Facilities: 1000-w TPO, 25-kw ERP, 200-ft. above ground, 800-ft. above sea level, lat. 42° 18' 13", long. 83° 15' 43".
Transmitter: 23400 Michigan Ave., Dearborn.
Equipment: Andrew transmitter; Bogner antenna.
Scheduled to begin operation: June 1, 1994.
Ownership: Gwendolyn Moore.
Planned satellite programming: The Box.
Represented (legal): Benjamin Perez.

Detroit—W058N, Video Jukebox Network.
Phone: 305-899-9000.
Technical Facilities: 0.04-kw ERP, lat. 42° 19' 45", long. 83° 02' 25".
Ownership: Video Jukebox Network Inc.

Detroit—W368D, Telethon Television Co. Inc.
Technical Facilities: 15.32-kw ERP, 1047-ft. above ground, 1037-ft. above sea level, lat. 42° 29' 22", long. 83° 17' 49".
Transmitter: 27777 Franklin Rd., Southfield.
Ownership: Telethon Television Co. Inc.

Detroit—W448A, Fairlane Assembly of God.
Technical Facilities: 100-w TPO, 1.46-kw ERP, 108-ft. above ground, 709-ft. above sea level, lat. 42° 19' 36", long. 83° 05' 33".
Holds CP for change to 980-w TPO, 9.7-kw ERP, 964-ft. above sea level, lat. 42° 22' 40", long. 83° 14' 39". Transmitter to 12280 Burt Rd. BPTTL-9302198B.
Requests modification of CP for change to 20.3-kw ERP, 942-ft. above sea level, lat. 42° 22' 40", long. 83° 14' 37". Transmitter to 12280 Burt Rd. BPTTL-93040203.
Transmitter: 2410 Vinewood, Detroit.
Ownership: Fairlane Assembly of God.

Detroit—W488V, TV-48 Detroit Inc. Phone: 313-559-4200. Fax: 313-559-5750.
Technical Facilities: 1000-w TPO, 20.7-kw ERP, 312-ft. above ground, 892-ft. above sea level, lat. 42° 27' 43", long. 82° 52' 35".
Holds CP for change to 2000-w TPO, 69.1-kw ERP. BPTTL-920213GC.
Transmitter: 1500 Shore Club Dr.
Equipment: Television Technology transmitter; Scala antenna.
Ownership: TV 48 Detroit Inc.
Satellite programming: FamilyNet; HomeNet.

Personnel: Kathy Crawford, General Manager; Timothy A. Hoadley, Chief Engineer.

Detroit—W668V, Trinity Bcstg. Network Inc.
Technical Facilities: 1-w TPO, 19.7-kw ERP, 1298-ft. above ground, 1869-ft. above sea level, lat. 42° 19' 45", long. 83° 02' 25".
Transmitter: Westin Hotel Bldg., Detroit.
Equipment: ITS transmitter; Bogner antenna.
Began Operation: March 1, 1983.
Ownership: Trinity Broadcasting Network Inc.
Advertising: Yes.
Note: Operating as a translator.

Grand Rapids—W198A, Trinity Christian Center of Santa Ana Inc. Phone: 714-832-2950.
Technical Facilities: 1000-w TPO, 15.6-kw ERP, 299-ft. above ground, 1184-ft. above sea level, lat. 43° 02' 01", long. 85° 31' 15".
Transmitter: Pettis & Four Mile Rds., near Grand Rapids.
Began Operation: June 5, 1990.
Ownership: Trinity Broadcasting Network Inc.
Satellite programming: Trinity Bcstg. Network.

***Grand Rapids**—W258I, New Community Television & Production Co. Inc. Phone: 616-940-3030.
Technical Facilities: 1000-w TPO, 34.3-kw ERP, 249-ft. above ground, 1040-ft. above sea level, lat. 42° 58' 08", long. 85° 34' 28".
Requests modification of CP for change to 1115-ft. above sea level, lat. 42° 58' 43", long. 85° 35' 13". Transmitter to 844 E. Beltline NE. BPTTL-930402B4.
Transmitter: 3800 Michigan Ave. NE.
Ownership: New Community Television & Production Co. Inc.

***Grand Rapids**—W488O, Alvin Wheeler Jr.
Technical Facilities: 2000-w TPO, 24-kw ERP, 860-ft. above sea level, lat. 42° 55' 19", long. 85° 41' 07".
Transmitter: 2312 Clyde Park SW.
Ownership: Alvin Wheeler Jr.

Grand Rapids—W598Z, International Union UAW LPTV Project.
Technical Facilities: 2.96-kw ERP, lat. 43° 00' 16", long. 85° 41' 13".
Requests CP for change to 2.22-kw ERP, 1030-ft. above sea level, lat. 43° 07' 03", long. 85° 34' 06". Transmitter to 0.86-mi. W of Rockford. BPTTL-930402B5.
Ownership: International Union UAW LPTV Project.

Grand Rapids—W618X, Good News Television Inc.
Technical Facilities: 1000-w TPO, 16.1-kw ERP, 308-ft. above ground, 1079-ft. above sea level, lat. 43° 01' 01", long. 85° 45' 25".
Transmitter: Near Elmridge Dr. & Three Mile Rd., Grand Rapids.
Ownership: Good News Television Inc.

***Grand Rapids**—W678U, Lasandra Morrow.
Technical Facilities: 2000-w TPO, 23.5-kw ERP, 860-ft. above sea level, lat. 42° 55' 19", long. 85° 41' 07".
Transmitter: 2312 Clyde Park SW.
Ownership: Lasandra Morrow.

Iron Mountain—W308A, Bresnan Communications Co. L.P. Phone: 906-774-2404. Fax: 906-774-1705.
Technical Facilities: 100-w TPO, 0.528-kw ERP, 200-ft. above ground, 1768-ft. above sea level, lat. 45° 49' 15", long. 88° 02' 38".
Transmitter: 1-mi. E of Iron Mountain on Millie Hill.
Ownership: Bresnan Communications Co.

Personnel: Mark Summers, General Manager; Dan Ethington, Chief Engineer.
Note: Operating as a translator.

Iron Mountain—W358A, Bresnan Communications Co. L.P. Phone: 906-774-2404. Fax: 906-774-1705.
Technical Facilities: 100-w TPO, 0.516-kw ERP, 200-ft. above ground, 1768-ft. above sea level, lat. 45° 49' 15", long. 88° 02' 38".
Transmitter: 1-mi. NE of Iron Mountain on Millie Hill.
Satellite earth stations: Prodelin, 3-meter.
Ownership: Bresnan Communications Co.
Personnel: Mark Summers, General Manager; Dan Ethington, Engineer.

Iron Mountain—W438N, Bresnan Communications Inc. Phone: 906-774-2404. Fax: 906-774-1700.
Technical Facilities: 100-w TPO, 0.69-kw ERP, lat. 45° 49' 15", long. 88° 02' 38".
Transmitter: 1-mi. NE of Iron Mountain on Millie Hill.
Ownership: Bresnan Communications Co.

***Iron Mountain**—W598Q, Bresnan Communications Inc. Phone: 906-774-2404.
Technical Facilities: 100-w TPO, 0.815-kw ERP, lat. 45° 49' 21", long. 88° 02' 38".
Transmitter: 1-mi. NE of Iron Mountain on Millie Hill.
Ownership: Bresnan Communications Co.

Iron Mountain—W638W, Bresnan Communications Inc. Phone: 906-774-2404.
Technical Facilities: 100-w TPO, 0.62-kw ERP, lat. 45° 49' 15", long. 88° 02' 38".
Transmitter: 1-mi. NE of Iron Mountain on Millie Hill.
Ownership: Bresnan Communications Co.

Iron Mountain—W658N, Bresnan Communications Co. L.P. Phone: 906-774-2404. Fax: 906-774-1705.
Technical Facilities: 100-w TPO, 0.643-kw ERP, 220-ft. above ground, 1791-ft. above sea level, lat. 45° 49' 15", long. 88° 02' 38".
Transmitter: 1-mi. NE of Iron Mountain, on Millie Hill.
Satellite earth stations: Prodelin, 3-meter.
Ownership: Bresnan Communications Co.
Satellite programming: Nashville Network.
Note: Operating as a translator.

Iron Mountain—W678A, Bresnan Communications Inc. Phone: 906-774-2404.
Technical Facilities: 100-w TPO, 0.16-kw ERP, lat. 45° 49' 15", long. 88° 02' 38".
Transmitter: 1-mi. NE of Iron Mountain on Millie Hill.
Ownership: Bresnan Communications Co.

Iron Mountain—K698A, Bresnan Communications Co. Phone: 906-774-2404. Fax: 906-774-1705.
Technical Facilities: 20-w TPO, 0.163-kw ERP, lat. 45° 49' 15", long. 88° 02' 38".
Transmitter: 1-mi. NE of Iron Mountain on Millie Hill.
Ownership: Bresnan Communications Co.

Jackson—W598A, Tri-State Christian TV Inc.
Technical Facilities: 1000-w TPO, lat. 42° 23' 28", long. 84° 37' 22".
Ownership: Tri-State Christian TV Inc.
Note: Operating as a translator.

Low Power TV Stations—Michigan

Lansing & East Lansing—W69BJ, Tri-State Christian TV Inc. Phone: 714-832-2950.

Technical Facilities: 301-w TPO, 1.5-kw ERP, 679-ft. above ground, 1450-ft. above sea level, lat. 42° 40' 33", long. 84° 30' 00".
Transmitter: 3200 Pine Tree Rd.
Ownership: Tri-State Christian TV Inc.
Note: Operating as a translator.

***Monroe**—W58BX, Gwendolyn Moore. Phone: 202-483-6912. Fax: 202-462-3781.

Technical Facilities: 1000-w TPO, 79.1-kw ERP, 184-ft. above ground, 787-ft. above sea level, lat. 41° 50' 43", long. 83° 27' 59".
Transmitter: 0.5-mi. from Kelly Rd., 0.5-mi. E of Chesapeake & Ohio Railroad tracks.
Equipment: Andrew transmitter; Bogner antenna.
Ownership: Gwendolyn Moore.

***Muskegon**—W40AK, Kelley Enterprises. Phone: 616-733-4040. Fax: 616-739-4329.

Technical Facilities: 1000-w TPO, 10.15-kw ERP, 100-ft. above ground, 715-ft. above sea level, lat. 43° 10' 32", long. 86° 12' 44".
Transmitter: 4237 Airline Rd., Muskegon.
Equipment: Emcee transmitter.
Satellite earth stations: 3 in operation.
Ownership: Kelley Enterprises.
Satellite programming: Channel America; FamilyNet.
Represented (legal): Cole, Raywid & Braverman.
Personnel: Fenton Kelley, General Manager & Chief Engineer; Jay Ronn, Sales Manager.

***Pontiac**—W41BC, Gwendolyn Moore. Phone: 410-730-1295; 202-462-3680.

Technical Facilities: 1000-w TPO, 101-kw ERP, 125-ft. above ground, 1066-ft. above sea level, lat. 42° 32' 38", long. 83° 29' 58".
Transmitter: Near Benstein & Loon Lake Rds., Pontiac.
Equipment: Andrew transmitter; Bogner antenna.
Ownership: Gwendolyn Moore.
Represented (legal): Benjamin Perez.

***Traverse City**—W50BL, Mark Evans.

Technical Facilities: 50-w TPO, 0.594-kw ERP, 1348-ft. above sea level, lat. 44° 46' 13", long. 85° 41' 43".
Transmitter: WLDR Radio site.
Ownership: Mark Evans.

***Whitehall**—W11CF, Gary Van Nortwick.

Technical Facilities: 10-w TPO, 0.183-kw ERP, 174-ft. above ground, 768-ft. above sea level, lat. 43° 24' 34", long. 86° 19' 28".
Transmitter: 0.09-mi. E of City Hall, Whitehall.
Ownership: Gary Van Nortwick.

Minnesota

Alexandria—K16CD, Selective TV Inc. Phone: 612-763-5924.

Studio: 614 Hawthorne, Alexandria, MN 56308.
Technical Facilities: 100-w TPO, 1.56-kw ERP, 338-ft. above ground, 1808-ft. above sea level, lat. 45° 55' 59", long. 95° 26' 50".
Transmitter: 4-mi. NW of Alexandria.
Equipment: ITS transmitter; Bogner antenna.
Began Operation: December 1, 1991.
Ownership: Selective TV Inc.
Satellite programming: Channel America.
Personnel: Barbara Beers, General Manager.
Note: Operating as a translator.

Alexandria—K18DG, Selective TV Inc. Phone: 612-763-5924.

Studio: 614 Hawthorne, Alexandria, MN 56308.
Technical Facilities: 100-w TPO, 1.56-kw ERP, 338-ft. above ground, 1808-ft. above sea level, lat. 45° 55' 59", long. 95° 26' 50".
Transmitter: 4-mi. NW of Alexandria.
Equipment: ITS transmitter; Bogner antenna.
Began Operation: December 1, 1991.
Ownership: Selective TV Inc.
Satellite programming: Nostalgia Television.
Personnel: Barbara Beers, General Manager.
Note: Operating as a translator.

Alexandria—K26CL, Selective TV Inc. Phone: 612-763-5924.

Studio: 614 Hawthorne, Alexandria, MN 56308.
Technical Facilities: 100-w TPO, 0.745-kw ERP, 338-ft. above ground, 1808-ft. above sea level, lat. 45° 55' 59", long. 95° 26' 50".
Transmitter: 4-mi. NW of Alexandria.
Equipment: Television Technology transmitter; Bogner antenna.
Began Operation: March 1, 1990.
Ownership: Selective TV Inc.
Satellite programming: The Weather Channel.
Personnel: Barbara Beers, General Manager.
Note: Operating as a translator.

Alexandria—K28BT, Selective TV Inc. Phone: 612-763-5924.

Studio: 614 Hawthorne, Alexandria, MN 56308.
Technical Facilities: 100-w TPO, 1.4-kw ERP, 354-ft. above ground, 1470-ft. above sea level, lat. 45° 55' 59", long. 95° 26' 50".
Transmitter: 4-mi. NW of Alexandria.
Equipment: Television Technology transmitter; Bogner antenna.
Began Operation: March 1, 1988.
Ownership: Selective TV Inc.
Personnel: Barbara Beers, General Manager.
Note: Operating as a translator.

Alexandria—K30AF, Selective TV Inc. Phone: 612-763-5924.

Studio: 614 Hawthorne, Alexandria, MN 56308.
Technical Facilities: 100-w TPO, 1.4012-kw ERP, 354-ft. above ground, 1824-ft. above sea level, lat. 45° 55' 59", long. 95° 26' 50".
Transmitter: 4-mi. NW of Alexandria.
Equipment: Television Technology transmitter; Bogner antenna.
Began Operation: November 1, 1982.
Ownership: Selective TV Inc.
Personnel: Barbara Beers, General Manager.
Note: Operating as a translator.

Alexandria—K34AF, Selective TV Inc. Phone: 612-763-5924.

Studio: 614 Hawthorne, Alexandria, MN 56308.
Technical Facilities: 100-w TPO, 1.4012-kw ERP, 354-ft. above ground, 1470-ft. above sea level, lat. 45° 55' 59", long. 95° 26' 50".
Transmitter: 4-mi. NW of Alexandria.
Equipment: Emcee transmitter; Bogner antenna.
Began Operation: May 1, 1983.
Ownership: Selective TV Inc.
Personnel: Barbara Beers, General Manager.
Note: Operating as a translator.

Alexandria—K48DV, Selective TV Inc. Phone: 612-763-5924.

Studio: 614 Hawthorne, Alexandria, MN 56308.
Technical Facilities: 100-w TPO, 1.45-kw ERP, 338-ft. above ground, 1808-ft. above sea level, lat. 45° 55' 59", long. 95° 26' 50".
Transmitter: 4-mi. NW of Alexandria.
Began Operation: May 1, 1993.

Ownership: Selective TV Inc.
Satellite programming: C-SPAN.
Personnel: Barbara Beers, General Manager.

Alexandria—K50DB, Selective TV Inc. Phone: 612-763-5924.

Studio: 614 Hawthorne, Alexandria, MN 56308.
Technical Facilities: 100-w TPO, 1.45-kw ERP, 338-ft. above ground, 1808-ft. above sea level, lat. 45° 55' 59", long. 95° 26' 50".
Transmitter: 4-mi. NW of Alexandria.
Began Operation: May 1, 1993.
Ownership: Selective TV Inc.
Personnel: Barbara Beers, General Manager.

Alexandria—K52DZ, Selective TV Inc. Phone: 612-763-5924.

Studio: 614 Hawthorne, Alexandria, MN 56308.
Technical Facilities: 100-w TPO, 1.45-kw ERP, 338-ft. above ground, 1808-ft. above sea level, lat. 45° 55' 59", long. 95° 26' 50".
Transmitter: 4-mi. NW of Alexandria.
Began Operation: May 1, 1993.
Ownership: Selective TV Inc.
Satellite programming: The Nashville Network.
Personnel: Barbara Beers, General Manager.

Alexandria—K58DS, Selective TV Inc. Phone: 612-763-5924.

Studio: 614 Hawthorne, Alexandria, MN 56308.
Technical Facilities: 100-w TPO, 1.53-kw ERP, 338-ft. above ground, 1808-ft. above sea level, lat. 45° 55' 59", long. 95° 26' 50".
Transmitter: 4-mi. NW of Alexandria.
Equipment: Television Technology transmitter; Bogner antenna.
Began Operation: December 1, 1991.
Ownership: Selective TV Inc.
Satellite programming: Showtime.
Personnel: Barbara Beers, General Manager.

Alexandria—K60EJ, Selective TV Inc. Phone: 612-763-5924.

Studio: 614 Hawthorne, Alexandria, MN 56308.
Technical Facilities: 100-w TPO, 1.53-kw ERP, 338-ft. above ground, 1807-ft. above sea level, lat. 45° 55' 59", long. 95° 26' 50".
Transmitter: 4-mi. NW of Alexandria.
Equipment: Television Technology transmitter; Bogner antenna.
Began Operation: August 1, 1991.
Ownership: Selective TV Inc.
Satellite programming: RAI-USA.
Personnel: Barbara Beers, General Manager.

Appleton—K15DC, Prairieview TV Inc. Phone: 612-941-0556.

Technical Facilities: 100-w TPO, 1.35-kw ERP, 482-ft. above ground, 1503-ft. above sea level, lat. 45° 10' 49", long. 95° 59' 47".
Transmitter: Near Hwy. 7, 1-mi. SE of Appleton.
Ownership: Prairieview TV Inc.

Appleton—K17CS, Prairieview TV Inc. Phone: 612-941-0556.

Technical Facilities: 100-w TPO, 1.31-kw ERP, 482-ft. above ground, 1503-ft. above sea level, lat. 45° 10' 49", long. 95° 59' 47".
Transmitter: Near Hwy. 7, 1-mi. SE of Appleton.
Ownership: Prairieview TV Inc.

Appleton—K19CW, Prairieview TV Inc. Phone: 612-941-0556.

Technical Facilities: 100-w TPO, 1.31-kw ERP, 482-ft. above ground, 1503-ft. above sea level, lat. 45° 10' 49", long. 95° 59' 47".
Transmitter: Near Hwy. 7, 1-mi. SE of Appleton.
Ownership: Prairieview TV Inc.

Appleton—K23DF, Prairieview TV Inc. Phone: 612-941-0556.

Technical Facilities: 100-w TPO, 0.82-kw ERP, 479-ft. above ground, 1499-ft. above sea level, lat. 45° 10' 49", long. 95° 59' 47".
Transmitter: Near Hwy. 7, 1-mi. SE of Appleton.
Ownership: Prairieview TV Inc.

Appleton—K25EI, Prairieview TV Inc. Phone: 612-941-0556.

Technical Facilities: 100-w TPO, 0.82-kw ERP, 479-ft. above ground, 1499-ft. above sea level, lat. 45° 10' 49", long. 95° 59' 47".
Transmitter: Near Hwy. 7, 1-mi. SE of Appleton.
Ownership: Prairieview TV Inc.

Appleton—K29CC, Prairieview TV Inc. Phone: 612-941-0556.

Technical Facilities: 0.896-kw ERP, lat. 45° 10' 49", long. 95° 59' 47".
Transmitter: 1-mi. SE of Appleton, near Hwy. 7.
Ownership: Prairieview TV Inc.

***Appleton**—K31BT, Prairieview TV Inc. Phone: 612-941-0556.

Technical Facilities: 100-w TPO, 0.896-kw ERP, 482-ft. above ground, 1503-ft. above sea level, lat. 45° 10' 49", long. 95° 59' 47".
Transmitter: 1-mi. SE of Appleton, near Hwy. 7.
Ownership: Prairieview TV Inc.

Appleton—K33CR, Prairieview TV Inc. Phone: 612-941-0556.

Technical Facilities: 100-w TPO, 0.896-kw ERP, 482-ft. above ground, 1503-ft. above sea level, lat. 45° 10' 49", long. 95° 59' 47".
Transmitter: Near Hwy. 7, 1-mi. SE of Appleton.
Ownership: Prairieview TV Inc.

Austin—K430H, Televue Systems of Minnesota.

Technical Facilities: 100-w TPO, 1.47-kw ERP, 390-ft. above ground, 1689-ft. above sea level, lat. 43° 38' 18", long. 93° 08' 49".
Transmitter: 3-mi. W of Oakland Twp, 1.5-mi. S of Hwy. 90.
Ownership: Televue Systems of Minnesota.

Austin—K450F, Televue Systems of Minnesota Inc.

Technical Facilities: 100-w TPO, 1.47-kw ERP, 400-ft. above ground, 1699-ft. above sea level, lat. 43° 38' 18", long. 93° 08' 49".
Transmitter: S of Hwy. 90, W of Oakland Twp., Austin.
Ownership: Televue Systems of Minnesota.

Austin—K490B, Televue Systems of Minnesota.

Technical Facilities: 100-w TPO, 1.47-kw ERP, 400-ft. above ground, 1699-ft. above sea level, lat. 43° 38' 18", long. 93° 08' 49".
Transmitter: S of Hwy. 90, W of Oakland Twp., Austin.
Ownership: Televue Systems of Minnesota.

Austin—K51CY, Televue Systems of Minnesota.

Technical Facilities: 100-w TPO, 1.47-kw ERP, 400-ft. above ground, 1699-ft. above sea level, lat. 43° 38' 18", long. 93° 08' 49".
Transmitter: S of Hwy. 90, W of Oakland Twp., Austin.
Ownership: Televue Systems of Minnesota.

Minnesota—Low Power TV Stations

- Austin**—K53DI, Televue Systems of Minnesota.
 Technical Facilities: 100-w TPO, 1.47-kw ERP, 400-ft. above ground, 1699-ft. above sea level, lat. 43° 38' 18", long. 93° 08' 49".
 Transmitter: S of Hwy. 90, W of Oakland Twp., Austin.
 Ownership: Televue Systems of Minnesota.
- Austin**—K55FJ, Televue Systems of Minnesota.
 Technical Facilities: 100-w TPO, 1.47-kw ERP, 400-ft. above ground, 1699-ft. above sea level, lat. 43° 38' 18", long. 93° 08' 49".
 Transmitter: S of Hwy. 90, W of Oakland Twp., Austin.
 Ownership: Televue Systems of Minnesota.
- Austin**—K57EU, Televue Systems of Minnesota.
 Technical Facilities: 100-w TPO, 1.47-kw ERP, 400-ft. above ground, 1699-ft. above sea level, lat. 43° 38' 18", long. 93° 08' 49".
 Transmitter: S of Hwy. 90, W of Oakland Twp., Austin.
 Ownership: Televue Systems of Minnesota.
- Austin**—K61EU, Televue Systems of Minnesota.
 Technical Facilities: 100-w TPO, 1.47-kw ERP, 400-ft. above ground, 1699-ft. above sea level, lat. 43° 38' 18", long. 93° 08' 49".
 Transmitter: S of Hwy. 90, W of Oakland Twp., Austin.
 Ownership: Televue Systems of Minnesota.
- Bemidji**—K02LU, Moore Bcstg. Inc.
 Technical Facilities: 10-w TPO, 0.06311-kw ERP, 150-ft. above ground, 1650-ft. above sea level, lat. 47° 24' 19", long. 94° 50' 05".
 Transmitter: 7.5-mi. SE of Bemidji, near Northern Pacific RR.
 Ownership: Moore Bcstg. Inc.
- Bemidji**—K26AC, Red River Broadcast Corp. Phone: 701-277-1515.
 Technical Facilities: 1000-w TPO, 16.7-kw ERP, 499-ft. above ground, 1910-ft. above sea level, lat. 47° 33' 19", long. 94° 47' 59".
 Transmitter: East Bemidji.
 Equipment: Emcee transmitter; Bogner antenna.
 Began Operation: December 12, 1981.
 Ownership: Red River Broadcast Corp.
 Advertising: No.
 Note: Operating as a translator.
- Brainerd**—K54AT, Red River Broadcast Corp. Phone: 701-277-1515. Telex: 701-277-1830.
 Studio: See KVRN, Fargo, ND 58103.
 Technical Facilities: 1000-w TPO, 19.5-kw ERP, 512-ft. above ground, 1883-ft. above sea level, lat. 46° 25' 21", long. 94° 27' 41".
 Transmitter: E of Rte. 1, 6-mi. N of intersection of Rte. 1 & Hwy. 210, Pillager.
 Equipment: ITS transmitter; Bogner antenna.
 Began Operation: April 1, 1988.
 Ownership: Red River Broadcast Corp.
 Note: Operating as a translator.
- Breezy Point**—K14IN, Lakes Bcstg. Group Inc.
 Technical Facilities: 1000-w TPO, 13.1-kw ERP, 1643-ft. above sea level, lat. 46° 36' 13", long. 94° 15' 04".
 Transmitter: NE of Wildwood Lane & County Rd. 11, 1.68-mi. W of Breezy Point.
 Ownership: Lakes Bcstg. Group Inc.
- Clovis**—K68ED, American LPTV Network Inc.
 Technical Facilities: 1000-w TPO, 2.6-kw ERP, 230-ft. above ground, 4803-ft. above sea level, lat. 34° 21' 48", long. 103° 13' 05".
 Transmitter: Swift Plant Rd.
 Ownership: American Lo-Power TV Network Inc.
- Donnelly**—K18DU, Tri-County UHF-TV Inc. Phone: 612-289-2622. Fax: 612-289-2634.
 Technical Facilities: 84-w TPO, 0.9-kw ERP, 486-ft. above ground, 1575-ft. above sea level, lat. 45° 42' 08", long. 96° 08' 14".
 Transmitter: 6.5-mi. W of Donnelly.
 Equipment: ITS transmitter.
 Ownership: Tri-County UHF-TV Inc.
 Satellite programming: Showtime.
 Personnel: Ansel W. Doll, General Manager; Arlen Raasch, Chief Engineer.
- Donnelly**—K26DM, Tri-County UHF-TV Inc. Phone: 612-289-2622. Fax: 612-289-2634.
 Technical Facilities: 69-w TPO, 0.87-kw ERP, 486-ft. above ground, 1575-ft. above sea level, lat. 45° 42' 08", long. 96° 08' 14".
 Transmitter: 6.5-mi. W of Donnelly.
 Equipment: ITS transmitter.
 Ownership: Tri-County UHF-TV Inc.
 Satellite programming: The Nashville Network.
 Personnel: Ansel W. Doll, General Manager; Arlen Raasch, Chief Engineer.
- Donnelly**—K28DR, Tri-County UHF-TV Inc. Phone: 612-289-2622. Fax: 612-289-2634.
 Technical Facilities: 68-w TPO, 0.87-kw ERP, 486-ft. above ground, 1575-ft. above sea level, lat. 45° 42' 08", long. 96° 08' 13".
 Transmitter: 6.5-mi. W of Donnelly.
 Equipment: ITS transmitter.
 Ownership: Tri-County UHF-TV Inc.
 Personnel: Ansel W. Doll, General Manager; Arlen Raasch, Chief Engineer.
- Donnelly**—K31DH, Tri-County UHF-TV Inc. Phone: 612-289-2622. Fax: 612-289-2634.
 Technical Facilities: 65-w TPO, 0.87-kw ERP, 486-ft. above ground, 1575-ft. above sea level, lat. 45° 42' 08", long. 96° 08' 14".
 Transmitter: 6.5-mi. W of Donnelly.
 Equipment: ITS transmitter.
 Ownership: Tri-County UHF-TV Inc.
 Personnel: Ansel W. Doll, General Manager; Arlen Raasch, Chief Engineer.
- Duluth**—K15DU, Dan Blechman.
 Technical Facilities: 288-w TPO, 1.165-kw ERP, 1539-ft. above sea level, lat. 46° 47' 19", long. 92° 06' 59".
 Transmitter: 5th Ave. & W. 10th St.
 Ownership: Dan Blechman.
- Duluth**—K27EH, Arnold J. Rettig.
 Technical Facilities: 288-w TPO, 1.165-kw ERP, 1538-ft. above sea level, lat. 46° 47' 19", long. 92° 06' 59".
 Transmitter: 5th Ave. & W. 10th St.
 Ownership: Arnold J. Rettig.
- Duluth**—K30ED, J. & G. Brugman 1985 Trust.
 Technical Facilities: 288-w TPO, 1.165-kw ERP, 354-ft. above ground, 1538-ft. above sea level, lat. 46° 47' 19", long. 92° 06' 59".
 Transmitter: 5th Ave. & W. 10th St.
 Ownership: J & G Brugman 1985 Trust.
- Duluth**—K32DQ, Dean R. & Mildred M. Foster.
 Technical Facilities: 288-w TPO, 1.165-kw ERP, 1539-ft. above sea level, lat. 46° 47' 19", long. 92° 06' 59".
 Transmitter: 5th Ave. & W. 10th St.
 Ownership: Dean R. & Mildred M. Foster.
- Duluth**—K34DY, Susan I. Nishimura.
 Technical Facilities: 288-w TPO, 1.165-kw ERP, 403-ft. above ground, 882-ft. above sea level, lat. 46° 47' 19", long. 92° 06' 59".
 Transmitter: 5th Ave. & W. 10th St.
 Ownership: Susan I. Nishimura.
- Duluth**—K38DS, Steven R. Zukerberg.
 Technical Facilities: 288-w TPO, 1.165-kw ERP, 1538-ft. above sea level, lat. 46° 47' 19", long. 92° 06' 59".
 Transmitter: 5th Ave. & W. 10th St.
 Ownership: Steven R. Zukerberg.
- Duluth**—K56FH, Fred Y. Hirayama.
 Technical Facilities: 288-w TPO, 1.165-kw ERP, 1538-ft. above sea level, lat. 46° 47' 19", long. 92° 06' 59".
 Transmitter: 5th Ave. & W. 10th St.
 Ownership: Fred Y. Hirayama.
- Duluth**—K58CM, Trinity Bcstg. Network Inc. Phone: 714-832-2950. Fax: 714-730-0661.
 Technical Facilities: 1000-w TPO, 7.2-kw ERP, 492-ft. above ground, 1732-ft. above sea level, lat. 46° 47' 07", long. 92° 07' 13".
 Transmitter: 0.2-mi. N of intersection of 11th Ave. W & Skyline.
 Equipment: TTC transmitter; Andrew antenna. Satellite earth stations: Scientific-Atlanta, 3.2-meter; Scientific-Atlanta receivers.
 Began Operation: May 10, 1989.
 Ownership: Trinity Broadcasting Network Inc.
 Satellite programming: Trinity Bcstg. Network.
 Represented (sales): Media Services Group Inc.
 Represented (engineering): Smith & Powstenko.
 Represented (legal): May & Dunne, Chartered.
 Personnel: Paul F. Crouch, General Manager; Rod Henke, Sales Manager; Ben Miller, Chief Engineer.
- Duluth**—K60EZ, Philip A. Card.
 Technical Facilities: 288-w TPO, 1.165-kw ERP, 1539-ft. above sea level, lat. 46° 47' 19", long. 92° 06' 59".
 Transmitter: 5th Ave. & W. 10th St.
 Ownership: Philip A. Card.
- Duluth**—K62EP, Dan Blechman.
 Technical Facilities: 288-w TPO, 1.165-kw ERP, 1538-ft. above sea level, lat. 46° 47' 19", long. 92° 06' 59".
 Transmitter: 5th Ave. & W. 10th St.
 Ownership: Dan Blechman.
- Duluth**—K64EF, Steven R. Zukerberg.
 Technical Facilities: 288-w TPO, 1.165-kw ERP, 1538-ft. above sea level, lat. 46° 47' 19", long. 92° 06' 59".
 Transmitter: 5th Ave. & W. 10th St.
 Ownership: Steven R. Zukerberg.
- Duluth**—K66EO, Harold & Sue Krogman.
 Technical Facilities: 288-w TPO, 1.17-kw ERP, 1538-ft. above sea level, lat. 46° 47' 21", long. 92° 06' 51".
 Transmitter: 5th Ave. & W. 10th St.
 Ownership: Harold & Sue Krogman.
- Duluth**—K68EA, Lawrence E. Burns.
 Technical Facilities: 288-w TPO, 1.165-kw ERP, 1538-ft. above sea level, lat. 46° 47' 19", long. 92° 06' 59".
 Transmitter: 5th Ave. & W. 10th St.
 Ownership: Lawrence E. Burns.
- Eagle Bend**—K45AR, Independent School District No. 790. Phone: 218-738-6261. Fax: 218-738-6493.
 Studio: Park Ave. & Main St., Eagle Bend, MN 56446.
 Technical Facilities: 1000-w TPO, 14-kw ERP, lat. 46° 10' 00", long. 95° 02' 40".
 Transmitter: Park Ave. & Main St.
 Began Operation: March 1, 1980.
 Ownership: Independent School District No. 790.
 Advertising: No.
- Ely**—K26DY, Margie P. Reed.
 Technical Facilities: 100-w TPO, 1.12-kw ERP, 1811-ft. above sea level, lat. 47° 53' 40", long. 91° 51' 50".
 Transmitter: Allaire St., between First & 3rd Aves., E of Ely.
 Ownership: Margie P. Reed.
- Ely**—K28DW, Margie P. Reed.
 Technical Facilities: 100-w TPO, 1.12-kw ERP, 1814-ft. above sea level, lat. 47° 53' 40", long. 91° 51' 50".
 Transmitter: Allaire St., between First & 3rd Aves., E of Ely.
 Ownership: Margie P. Reed.
- Ely**—K54EF, Reed Boys Trust.
 Technical Facilities: 100-w TPO, 1.12-kw ERP, 1811-ft. above sea level, lat. 47° 53' 40", long. 91° 51' 50".
 Transmitter: Allaire St., between First & 3rd Aves., E of Ely.
 Ownership: Reed Boys Trust.
- Ely**—K56FE, Jeanne A. Larson.
 Technical Facilities: 100-w TPO, 1.12-kw ERP, 1811-ft. above sea level, lat. 47° 53' 40", long. 91° 51' 50".
 Transmitter: Allaire St., between First & 3rd Aves., E of Ely.
 Ownership: Jeanne A. Larson.
- Ely**—K60FA, Lyn R. Guin.
 Technical Facilities: 100-w TPO, 1.12-kw ERP, 1811-ft. above sea level, lat. 47° 53' 40", long. 91° 51' 50".
 Transmitter: Allaire St., between First & 3rd Aves., E of Ely.
 Ownership: Lyn R. Guin.
- Ely**—K62EQ, Lyn R. Guin.
 Technical Facilities: 100-w TPO, 1.12-kw ERP, 1811-ft. above sea level, lat. 47° 53' 40", long. 91° 51' 50".
 Transmitter: Allaire St., between First & 3rd Aves., E of Ely.
 Ownership: Lyn R. Guin.
- Ely**—K64ED, Reed Boys Trust.
 Technical Facilities: 100-w TPO, 1.12-kw ERP, 1811-ft. above sea level, lat. 47° 53' 40", long. 91° 51' 50".
 Transmitter: Allaire St., between First & 3rd Aves., E of Ely.
 Ownership: Reed Boys Trust.
- Ely**—K66EM, Reed Boys Trust.
 Technical Facilities: 100-w TPO, 1.12-kw ERP, 1811-ft. above sea level, lat. 47° 53' 40", long. 91° 51' 50".
 Transmitter: Allaire St., between First & 3rd Aves., E of Ely.
 Ownership: Reed Boys Trust.
- Ely**—K68EF, Joanne A. Larson.
 Technical Facilities: 100-w TPO, 1.12-kw ERP, 1811-ft. above sea level, lat. 47° 53' 40", long. 91° 51' 50".
 Transmitter: Allaire St., between First & 3rd Aves., E of Ely.
 Ownership: Joanne A. Larson.

Low Power TV Stations—Minnesota

- Erhard**—K31CH, Rural Services of Central Minnesota Inc.
 Technical Facilities: 923-w TPO, 15-kw ERP, 164-ft. above ground, 1755-ft. above sea level, lat. 46° 28' 19", long. 95° 58' 13".
 Transmitter: 1.3-mi. SE of intersection of Rtes. 3 & 24.
 Ownership: Rural Services of Central Minnesota Inc.
- Erhard**—K39CJ, Rural Services of Central Minnesota Inc.
 Technical Facilities: 914-w TPO, 16-kw ERP, 164-ft. above ground, 1755-ft. above sea level, lat. 46° 28' 19", long. 95° 58' 13".
 Transmitter: 1.3-mi. SE of intersection of Rtes. 3 & 24.
 Ownership: Rural Services of Central Minnesota Inc.
- Erhard**—K41CS, Rural Services of Central Minnesota Inc.
 Technical Facilities: 908-w TPO, 16-kw ERP, 164-ft. above ground, 1755-ft. above sea level, lat. 46° 28' 19", long. 95° 58' 13".
 Transmitter: 1.3-mi. SE of intersection of Rtes. 3 & 24.
 Ownership: Rural Services of Central Minnesota Inc.
- Erhard**—K43CS, Rural Services of Central Minnesota Inc.
 Technical Facilities: 908-w TPO, 16.4-kw ERP, 164-ft. above ground, 1755-ft. above sea level, lat. 46° 28' 19", long. 95° 58' 13".
 Transmitter: 1.3-mi. SE of intersection of County Rtes. 3 & 24.
 Ownership: Rural Services of Central Minnesota Inc.
- Erhard**—K510C, Rural Services of Central Minnesota Inc.
 Technical Facilities: 993-w TPO, 16.5-kw ERP, 167-ft. above ground, 1759-ft. above sea level, lat. 46° 28' 19", long. 95° 58' 13".
 Transmitter: 1.3-mi. SE of intersection of Rtes. 3 & 24.
 Ownership: Rural Services of Central Minnesota Inc.
- Fairmont**—K28AE, Ogden Bcstg. of Minnesota. Phone: 507-359-2911.
 Studio: 64 Downtown Plaza, Fairmont, MN 56031.
 Technical Facilities: 100-w TPO, 0.847-kw ERP, 200-ft. above ground, 1387-ft. above sea level, lat. 43° 39' 10", long. 94° 27' 44".
 Transmitter: Intersection of Blue Earth Ave. & Albion Ave.
 Equipment: Acrodyne transmitter; Bogner antenna.
 Began Operation: January 1, 1983.
 Ownership: Ogden Newspapers Inc.
 Satellite programming: Trinity Bcstg. Network. Advertising: Yes.
 Personnel: Joe Cotner, General Manager.
- ***Fisher**—K39CU, Julio F. Izzo. Phone: 310-436-4482. Fax: 310-436-7723.
 Technical Facilities: 1000-w TPO, 17.9-kw ERP, 486-ft. above ground, 1325-ft. above sea level, lat. 47° 50' 43", long. 96° 50' 22".
 Transmitter: Section No. 5, Driscoll Bros. Farm, 3-mi. NW of Fisher, Polk County.
 Equipment: Bext transmitter; Andrew antenna.
 Satellite earth stations: Comtech, 5-meter; M/A-Com receivers.
 Scheduled to begin operation: October 1, 1993.
 Ownership: Julio F. Izzo.
 Planned satellite programming: Channel America.
 Personnel: Julio Izzo, General Manager & Chief Engineer.
- Grand Rapids**—K18AI, Red River Broadcast Corp. Phone: 701-277-1515.
 Technical Facilities: 1000-w TPO, 38.3-kw ERP, 499-ft. above ground, 1989-ft. above sea level, lat. 47° 20' 22", long. 93° 23' 48".
 Transmitter: Approx. 2-mi. NNW of Taconite, MN.
 Equipment: Television Technology transmitter; Bogner antenna.
 Began Operation: November 1, 1982.
 Ownership: Red River Broadcast Corp.
 Note: Operating as a translator.
- Granite Falls**—K16CP, Minnesota Valley TV Improvement.
 Technical Facilities: 100-w TPO, 1.67-kw ERP, 312-ft. above ground, 1325-ft. above sea level, lat. 44° 48' 17", long. 95° 34' 49".
 Transmitter: 1.5-mi. WSW of Granite Falls.
 Ownership: Minnesota Valley TV Improvement.
- Granite Falls**—K180I, Minnesota Valley TV Improvement.
 Technical Facilities: 100-w TPO, 1.67-kw ERP, 312-ft. above ground, 1325-ft. above sea level, lat. 44° 48' 17", long. 95° 34' 49".
 Transmitter: 1.5 mi. WSW of Granite Falls.
 Ownership: Minnesota Valley TV Improvement.
- Granite Falls**—K220D, Minnesota Valley TV Improvement.
 Technical Facilities: 100-w TPO, 1.65-kw ERP, 312-ft. above ground, 1325-ft. above sea level, lat. 44° 48' 17", long. 95° 34' 49".
 Transmitter: 1.5-mi. WSW of Granite Falls.
 Ownership: Minnesota Valley TV Improvement.
- Granite Falls**—K24CS, Minnesota Valley TV Improvement.
 Technical Facilities: 100-w TPO, 1.65-kw ERP, 312-ft. above ground, 1325-ft. above sea level, lat. 44° 48' 17", long. 95° 34' 49".
 Transmitter: 1.5-mi. WSW of Granite Falls.
 Ownership: Minnesota Valley TV Improvement.
- Granite Falls**—K26DG, Minnesota Valley TV Improvement.
 Technical Facilities: 100-w TPO, 1.65-kw ERP, 312-ft. above ground, 1325-ft. above sea level, lat. 44° 48' 17", long. 95° 34' 49".
 Transmitter: 1.5-mi. WSW of Granite Falls.
 Ownership: Minnesota Valley TV Improvement.
- ***Granite Falls**—K32DR, Minnesota Valley TV Improvement.
 Technical Facilities: 100-w TPO, 1.45-kw ERP, 1327-ft. above sea level, lat. 44° 48' 17", long. 95° 34' 49".
 Transmitter: 1.5-mi. WSW of Granite Falls.
 Ownership: Minnesota Valley TV Improvement.
- Granite Falls**—K35DK, Minnesota Valley TV Improvement.
 Technical Facilities: 100-w TPO, 1.45-kw ERP, 312-ft. above ground, 1325-ft. above sea level, lat. 44° 48' 17", long. 95° 34' 49".
 Transmitter: 1.5-mi. WSW of Granite Falls.
 Ownership: Minnesota Valley TV Improvement.
- Granite Falls**—K45DJ, Minnesota Valley TV Improvement.
 Technical Facilities: 100-w TPO, 1.45-kw ERP, 312-ft. above ground, 1325-ft. above sea level, lat. 44° 48' 17", long. 95° 34' 49".
 Transmitter: 1.5-mi. WSW of Granite Falls.
 Ownership: Minnesota Valley TV Improvement.
- ***Granite Falls**—K47EA, Minnesota Valley TV Improvement.
 Technical Facilities: 100-w TPO, 1.45-kw ERP, 1325-ft. above sea level, lat. 44° 48' 17", long. 95° 34' 49".
 Transmitter: WSW of Granite Falls.
 Ownership: Minnesota Valley TV Improvement.
- ***Hibbing**—K28DX, Barry Mitchell.
 Technical Facilities: 100-w TPO, 1.36-kw ERP, 1713-ft. above sea level, lat. 47° 24' 30", long. 92° 57' 05".
 Transmitter: 807 W. 37th St.
 Ownership: Barry Mitchell.
- ***Hibbing**—K30EB, Barry Mitchell.
 Technical Facilities: 100-w TPO, 1.36-kw ERP, 1712-ft. above sea level, lat. 47° 24' 30", long. 92° 57' 05".
 Transmitter: 807 W. 37th St.
 Ownership: Barry Mitchell.
- ***Hibbing**—K320T, Barry Mitchell.
 Technical Facilities: 100-w TPO, 1.357-kw ERP, 1713-ft. above sea level, lat. 47° 24' 30", long. 92° 57' 05".
 Transmitter: 807 W. 37th St.
 Ownership: Barry Mitchell.
- ***Hibbing**—K34DX, Robert Button.
 Technical Facilities: 100-w TPO, 1.36-kw ERP, 1712-ft. above sea level, lat. 47° 24' 30", long. 92° 57' 05".
 Transmitter: 807 W. 37th St.
 Ownership: Robert Button.
- ***Hibbing**—K360J, Robert Button.
 Technical Facilities: 100-w TPO, 1.36-kw ERP, 1713-ft. above sea level, lat. 47° 24' 30", long. 92° 57' 05".
 Transmitter: 807 W. 37th St.
 Ownership: Robert Button.
- ***Hibbing**—K380V, Dr. Trygve Opsahl.
 Technical Facilities: 100-w TPO, 1.357-kw ERP, 1713-ft. above sea level, lat. 47° 24' 30", long. 92° 57' 05".
 Transmitter: 807 W. 37th St.
 Ownership: Dr. Trygve Opsahl.
- ***Hibbing**—K400T, Warren F. Mogel.
 Technical Facilities: 100-w TPO, 1.357-kw ERP, 203-ft. above sea level, lat. 47° 24' 30", long. 92° 57' 05".
 Transmitter: 807 W. 37th St.
 Ownership: Warren F. Mogel.
- ***Hibbing**—K56FJ, Alfred O. Jumper.
 Technical Facilities: 100-w TPO, 1.36-kw ERP, 1713-ft. above sea level, lat. 47° 24' 30", long. 92° 57' 05".
 Transmitter: 807 W. 37th St.
 Ownership: Alfred O. Jumper.
- ***Hibbing**—K62ER, John A. Hudak.
 Technical Facilities: 100-w TPO, 1.36-kw ERP, 203-ft. above ground, 1713-ft. above sea level, lat. 47° 24' 30", long. 92° 57' 05".
 Transmitter: 807 W. 37th St.
 Ownership: John A. Hudak.
- ***Hibbing**—K64EG, KAR Enterprises.
 Technical Facilities: 100-w TPO, 1.357-kw ERP, 1713-ft. above sea level, lat. 47° 24' 30", long. 92° 57' 05".
 Transmitter: 807 W. 37th St.
 Ownership: KAR Enterprises.
- ***Hibbing**—K66EP, Lyn R. Guin.
 Technical Facilities: 100-w TPO, 1.35-kw ERP, 1713-ft. above sea level, lat. 47° 24' 30", long. 92° 57' 05".
 Transmitter: 807 W. 37th St.
 Ownership: Lyn R. Guin.
- ***Hibbing**—K68EC, Lyn R. Guin.
 Technical Facilities: 100-w TPO, 1.357-kw ERP, 1713-ft. above sea level, lat. 47° 24' 30", long. 92° 57' 05".
 Transmitter: 807 W. 37th St.
 Ownership: Lyn R. Guin.
- ***La Crescent**—K50DK, White Eagle Partnership. Phone: 608-784-1027. Fax: 608-784-1138.
 Technical Facilities: 1000-w TPO, 7.1-kw ERP, 180-ft. above ground, 1420-ft. above sea level, lat. 43° 52' 45", long. 91° 20' 02".
 Transmitter: 2.8-mi. SE of junction of Rtes. 90 & 61 at Dakota.
 Equipment: Acrodyne transmitter.
 Ownership: White Eagle Partnership.
- ***Lake Wilson**—K180V, Kristine C. Dexter.
 Technical Facilities: 100-w TPO, 2.8-kw ERP, 2172-ft. above sea level, lat. 44° 07' 22", long. 95° 58' 11".
 Transmitter: SW of Current Lake.
 Ownership: Kristine C. Dexter.
- ***Lake Wilson**—K220Y, Kristine C. Dexter.
 Technical Facilities: 100-w TPO, 2.8-kw ERP, 2172-ft. above sea level, lat. 44° 07' 22", long. 95° 58' 11".
 Transmitter: SW of Current Lake.
 Ownership: Kristine C. Dexter.
- ***Lake Wilson**—K240L, Kristine C. Dexter.
 Technical Facilities: 100-w TPO, 2.8-kw ERP, 2172-ft. above sea level, lat. 44° 07' 22", long. 95° 58' 11".
 Transmitter: SW of Current Lake.
 Ownership: Kristine C. Dexter.
- ***Lake Wilson**—K260T, Kristine C. Dexter.
 Technical Facilities: 100-w TPO, 2.8-kw ERP, 2172-ft. above sea level, lat. 44° 07' 22", long. 95° 58' 11".
 Transmitter: SW of Current Lake.
 Ownership: Kristine C. Dexter.
- ***Lake Wilson**—K390N, Vu Thi Power.
 Technical Facilities: 100-w TPO, 2.8-kw ERP, 2172-ft. above sea level, lat. 44° 07' 22", long. 95° 58' 11".
 Transmitter: SW of Current Lake.
 Ownership: Vu Thi Power.
- ***Lake Wilson**—K41DK, Vu Thi Power.
 Technical Facilities: 100-w TPO, 2.8-kw ERP, 2172-ft. above sea level, lat. 44° 07' 22", long. 95° 58' 11".
 Transmitter: SW of Current Lake.
 Ownership: Vu Thi Power.
- ***Lake Wilson**—K45DT, Vu Thi Power.
 Technical Facilities: 100-w TPO, 2.8-kw ERP, 2172-ft. above sea level, lat. 44° 07' 22", long. 95° 58' 11".
 Transmitter: SW of Current Lake.
 Ownership: Vu Thi Power.
- ***Lake Wilson**—K47EE, Vu Thi Power.
 Technical Facilities: 100-w TPO, 2.8-kw ERP, 2172-ft. above sea level, lat. 44° 07' 22", long. 95° 58' 11".
 Transmitter: SW of Current Lake.
 Ownership: Vu Thi Power.
- ***Lake Wilson**—K49DS, Vu Thi Power.
 Technical Facilities: 100-w TPO, 2.8-kw ERP, 2171-ft. above sea level, lat. 44° 07' 22", long. 95° 58' 11".
 Transmitter: SW of Current Lake.
 Ownership: Vu Thi Power.
- Minneapolis**—K07UI, White Sage Bcstg. Co.
 Technical Facilities: 7-w TPO, 0.035-kw ERP, 801-ft. above ground, 1657-ft. above sea level, lat. 44° 58' 34", long. 93° 16' 20".
 Transmitter: IDS Center, Nicollet Mall & 7th St., Minneapolis.
 Ownership: White Sage Broadcasting Co.

Minnesota—Low Power TV Stations

Minneapolis—K13UT, Channel America LPTV License Subsidiary Inc. Phone: 212-366-9880.
 Technical Facilities: 0.11-kw ERP, lat. 44° 58' 25", long. 93° 16' 13".
 Transmitter: 222 S. 9th St., Minneapolis.
 Ownership: Channel America LPTV License Subsidiary Inc.

Minneapolis—K35CY, North Central LPTV Inc. Phone: 813-572-8585.
 Technical Facilities: 830-w TPO, 5.68-kw ERP, 830-ft. above ground, 1683-ft. above sea level, lat. 44° 58' 34", long. 93° 16' 20".
 Transmitter: IOS Bldg., 88 S. 8th St., Minneapolis.
 Began Operation: November 1, 1991.
 Ownership: North Central LPTV Inc.
 Represented (engineering): Carl E. Smith Consulting Engineers.
 Represented (legal): Arent, Fox, Kintner, Plotkin & Kahn.

***Minneapolis**—K39DK, Telethon Television Co. Inc.
 Technical Facilities: 1000-w TPO, 14.22-kw ERP, 1650-ft. above sea level, lat. 44° 58' 32", long. 93° 16' 18".
 Transmitter: IOS Center, Nicollet Mall & 7th St.
 Ownership: Telethon Television Co. Inc.

***Minneapolis**—K69GB, Three Angels Bcstg. Inc. Phone: 618-627-4651.
 Technical Facilities: 100-w TPO, 29.4-kw ERP, 807-ft. above ground, 1660-ft. above sea level, lat. 44° 58' 34", long. 93° 16' 20".
 Transmitter: IOS Center, Nicollet Mall & 7th St.
 Ownership: Three Angels Broadcasting Network Inc.

Minneapolis—W62BD, Valuevision International Inc.
 Technical Facilities: 9.24-kw ERP, lat. 45° 03' 30", long. 93° 07' 27".
 Ownership: Valuevision International Inc.

Minneapolis-St. Paul—K58BS, Trinity Bcstg. Network Inc.
 Technical Facilities: 625-w TPO, 8.5-kw ERP, 787-ft. above ground, 1640-ft. above sea level, lat. 44° 58' 32", long. 93° 16' 18".
 Transmitter: Atop IOS Bldg.
 Equipment: ITS transmitter.
 Began Operation: July 2, 1990.
 Ownership: Trinity Broadcasting Network Inc.
 Satellite programming: Trinity Bcstg. Network.

***Morris**—K45DP, Televue Systems of Minnesota.
 Technical Facilities: 100-w TPO, 1.51-kw ERP, 1473-ft. above sea level, lat. 45° 42' 08", long. 96° 08' 13".
 Requests modification of CP for change to 1.29-kw ERP, 1578-ft. above sea level. BPTTL-930402G4.
 Transmitter: W of Donnelly.
 Ownership: Televue Systems of Minnesota.

***Morris**—K49OP, Televue Systems of Minnesota.
 Technical Facilities: 100-w TPO, 1.48-kw ERP, 479-ft. above sea level, lat. 45° 36' 09", long. 95° 54' 06".
 Transmitter: N of Hwy. 28 on Iowa Ave.
 Ownership: Televue Systems of Minnesota.

***Morris**—K65FQ, Televue Systems of Minnesota.
 Technical Facilities: 100-w TPO, 1.48-kw ERP, 1387-ft. above sea level, lat. 45° 36' 09", long. 95° 54' 06".
 Transmitter: N of Hwy. 28 on Iowa Ave.
 Ownership: Televue Systems of Minnesota.

***Morris**—K67FZ, Televue Systems of Minnesota.
 Technical Facilities: 100-w TPO, 1.48-kw ERP, 1581-ft. above sea level, lat. 45° 36' 09", long. 95° 54' 06".
 Transmitter: N of Hwy. 28 on Iowa Ave.
 Ownership: Televue Systems of Minnesota.

***Morris**—K69GR, Televue Systems of Minnesota.
 Technical Facilities: 100-w TPO, 1.48-kw ERP, 1571-ft. above sea level, lat. 45° 36' 09", long. 95° 54' 06".
 Transmitter: N of Hwy. 28 on Iowa Ave.
 Ownership: Televue Systems of Minnesota.

New Ulm—K22AE, Ogden Broadcasting of Minnesota. Phone: 507-359-2911.
 Studio: 303 N. Minnesota St., New Ulm, MN 56073.
 Technical Facilities: 1.02-kw ERP, 400-ft. above ground, 1220-ft. above sea level, lat. 44° 15' 56", long. 94° 25' 52".
 Transmitter: Intersection of Hwys. 15 & 68, New Ulm.
 Equipment: Acrodyne transmitter; Bogner antenna.
 Began Operation: January 1, 1983.
 Ownership: Ogden Newspapers Inc.
 Satellite programming: Trinity Bcstg. Network.
 Advertising: Yes. Rates: \$60.00/Hour.
 Personnel: Bruce Fenske, Station Manager.

Olivia—K31CG, Renville County TV Corp.
 Technical Facilities: 100-w TPO, 1.04-kw ERP, 384-ft. above ground, 1483-ft. above sea level, lat. 44° 45' 50", long. 94° 52' 10".
 Transmitter: 1-mi. ESE of Bird Island, MN.
 Ownership: Renville County TV Corp.

Olivia—K33CT, Renville County TV Corp.
 Technical Facilities: 100-w TPO, 1.04-kw ERP, 384-ft. above ground, 1483-ft. above sea level, lat. 44° 45' 50", long. 94° 52' 10".
 Transmitter: 1-mi. ESE of Bird Island, MN.
 Ownership: Renville County TV Corp.
 Note: Operating as a translator.

Park Rapids—K05IV, Red River Broadcast Corp. Phone: 701-277-1515.
 Technical Facilities: 10-w TPO, 0.019-kw ERP, 312-ft. above ground, 1775-ft. above sea level, lat. 46° 59' 06", long. 95° 06' 17".
 Transmitter: Junction of County Rd. 32 & Minnesota State Hwy. 71, Park Rapids.
 Equipment: Television Technology transmitter; Scala antenna.
 Began Operation: August 15, 1989.
 Ownership: Red River Broadcast Corp.
 Note: Operating as a translator.

Redwood Falls—K15CE, Redwood TV Improvement Corp.
 Technical Facilities: 100-w TPO, 0.768-kw ERP, 351-ft. above ground, 1355-ft. above sea level, lat. 44° 33' 15", long. 94° 58' 02".
 Transmitter: 0.5-mi. E of Morton.
 Ownership: Redwood TV Improvement Corp.

Redwood Falls—K17BV, Redwood TV Improvement Corp.
 Technical Facilities: 100-w TPO, 0.768-kw ERP, 351-ft. above ground, 1355-ft. above sea level, lat. 44° 33' 15", long. 94° 58' 02".
 Transmitter: 0.5-mi. E of Morton.
 Ownership: Redwood TV Improvement Corp.
 Note: Operating as a translator.

Redwood Falls—K19CV, Redwood TV Improvement.
 Technical Facilities: 100-w TPO, 1.58-kw ERP, 302-ft. above ground, 1305-ft. above sea level, lat. 44° 33' 15", long. 94° 58' 02".

Transmitter: 0.1-mi. E of Morton.
 Ownership: Redwood TV Improvement Corp.

Redwood Falls—K210J, Redwood TV Improvement.
 Technical Facilities: 100-w TPO, 1.54-kw ERP, 302-ft. above ground, 1306-ft. above sea level, lat. 44° 33' 15", long. 94° 58' 02".
 Transmitter: 0.5-mi. E of Morton, Redwood Falls.
 Ownership: Redwood TV Improvement Corp.

Redwood Falls—K250N, Redwood TV Improvement.
 Technical Facilities: 100-w TPO, 1.54-kw ERP, 302-ft. above ground, 1306-ft. above sea level, lat. 44° 33' 15", long. 94° 58' 02".
 Transmitter: E of Morton, Redwood Falls.
 Ownership: Redwood TV Improvement Corp.

Redwood Falls—K340B, Redwood TV Improvement Corp.
 Technical Facilities: 100-w TPO, 0.745-kw ERP, 351-ft. above ground, 1355-ft. above sea level, lat. 44° 33' 15", long. 94° 58' 02".
 Transmitter: 0.5-mi. E of Morton.
 Ownership: Redwood TV Improvement Corp.

Redwood Falls—K39CH, Redwood TV Improvement.
 Technical Facilities: 100-w TPO, 0.723-kw ERP, 328-ft. above ground, 1332-ft. above sea level, lat. 44° 33' 15", long. 94° 58' 02".
 Transmitter: 0.5-mi. E of Morton.
 Ownership: Redwood TV Improvement Corp.

Rochester—K600S, Trinity Bcstg. Network Inc.
 Technical Facilities: 1000-w TPO, 18.6-kw ERP, 528-ft. above ground, 1785-ft. above sea level, lat. 44° 02' 32", long. 92° 20' 26".
 Transmitter: County Rd. 119, 5-mi. E of Rochester.
 Satellite earth stations: Scientific-Atlanta, 3.2-meter.
 Began Operation: October 28, 1989.
 Ownership: Trinity Broadcasting Network Inc.
 Satellite programming: Trinity Bcstg. Network.

St. Cloud—K19BG, Trinity Bcstg. Network Inc.
 Technical Facilities: 100-w TPO, lat. 45° 31' 00", long. 94° 13' 54".
 Equipment: Television Technology transmitter; Bogner antenna.
 Satellite earth stations: Scientific-Atlanta, 3.2-meter; Scientific-Atlanta receivers.
 Began Operation: September 14, 1987.
 Ownership: Trinity Broadcasting Network Inc.
 Satellite programming: Trinity Bcstg. Network.

St. Cloud-Sartell-Sauk Rapids—K13VS, Community Communications. Phone: 612-253-9600. Fax: 612-255-5276.
 Technical Facilities: 10-w TPO, 0.156-kw ERP, 266-ft. above ground, 1362-ft. above sea level, lat. 45° 37' 57", long. 94° 10' 26".
 Transmitter: I-10, 0.8-mi. N of Sartell.
 Equipment: TTC transmitter; Scala antenna.
 Began Operation: July 4, 1992.
 Ownership: Community Communications Inc.
 Personnel: Dennis Carpenter, Sales Manager.

St. James—K16CG, Watonwan TV Improvement Assn.
 Technical Facilities: 1000-w TPO, 0.91-kw ERP, 371-ft. above ground, 1401-ft. above sea level, lat. 44° 06' 28", long. 94° 35' 55".
 Requests CP for change to 0.64-kw ERP, 1544-ft. above sea level. BPTTL-930402YC.
 Transmitter: 1.9-mi. E of Godahl.
 Ownership: Cooperative Television Assn. of Southern Minnesota.

St. James—K210G, Watonwan TV Improvement Assn.
 Technical Facilities: 100-w TPO, 1.1-kw ERP, 200-ft. above ground, 1234-ft. above sea level, lat. 44° 06' 28", long. 94° 35' 55".
 Transmitter: 2-mi. E of Godahl.
 Ownership: Cooperative Television Assn. of Southern Minnesota.

St. James—K24CP, Watonwan TV Improvement Assn.
 Technical Facilities: 100-w TPO, 0.91-kw ERP, 371-ft. above ground, 1401-ft. above sea level, lat. 44° 06' 28", long. 94° 35' 55".
 Requests CP for change to 0.64-kw ERP, 1544-ft. above sea level. BPTTL-930402YD.
 Transmitter: 2-mi. E of Godahl.
 Ownership: Cooperative Television Assn. of Southern Minnesota.

St. James—K26CS, Watonwan TV Improvement Assn.
 Technical Facilities: 100-w TPO, 0.868-kw ERP, 400-ft. above ground, 1430-ft. above sea level, lat. 44° 06' 28", long. 94° 35' 55".
 Requests CP for change to 0.79-kw ERP, 1522-ft. above sea level. BPTTL-930402YA.
 Transmitter: 2-mi. E of Godahl.
 Ownership: Cooperative Television Assn. of Southern Minnesota.

St. James—K35DC, Watonwan TV Improvement Assn.
 Technical Facilities: 100-w TPO, 0.83-kw ERP, 614-ft. above ground, 1434-ft. above sea level, lat. 44° 06' 28", long. 94° 35' 55".
 Requests CP for change to 0.79-kw ERP, 1522-ft. above sea level. BPTTL-930402YB.
 Transmitter: E of Godahl.
 Ownership: Cooperative Television Assn. of Southern Minnesota.

St. James—K38CD, Watonwan TV Improvement Assn.
 Technical Facilities: 100-w TPO, 1.63-kw ERP, 594-ft. above ground, 1627-ft. above sea level, lat. 44° 06' 28", long. 94° 35' 55".
 Transmitter: 2-mi. E of Godahl.
 Ownership: Cooperative Television Assn. of Southern Minnesota.

St. James—K40BU, Watonwan TV Improvement Assn.
 Technical Facilities: 100-w TPO, 1.63-kw ERP, 594-ft. above ground, 1627-ft. above sea level, lat. 44° 06' 28", long. 94° 35' 55".
 Transmitter: 2-mi. E of Godahl.
 Ownership: Cooperative Television Assn. of Southern Minnesota.

St. James—K42AV, Watonwan TV Improvement Assn. Phone: 507-375-3007.
 Technical Facilities: 100-w TPO, 1.57-kw ERP, 612-ft. above ground, 1627-ft. above sea level, lat. 44° 06' 28", long. 94° 35' 55".
 Transmitter: 2-mi. E of Godahl, MN.
 Began Operation: January 1, 1985.
 Ownership: Cooperative Television Assn. of Southern Minnesota.
 Note: Operating as a translator.

St. Paul—K53CH, Catholic Views Bcstg. Phone: 612-224-0770.
 Studio: 548 LaFond Ave., St. Paul, MN 55103.
 Technical Facilities: 185-w TPO, 1.8-kw ERP, 794-ft. above ground, 1650-ft. above sea level, lat. 44° 58' 33", long. 93° 16' 18".
 Transmitter: 80 S. 8th St., Minneapolis.
 Equipment: Acrodyne transmitter; Scala antenna.
 Began Operation: September 1, 1989.
 Ownership: Catholic Views Broadcasts Inc.
 Personnel: Tom Kemp, General Manager.

Low Power TV Stations—Minnesota

Willmar—K27CK, West Central Christian Communications Inc. Phone: 612-235-2200. Fax: 612-235-3837.

Technical Facilities: 100-w TPO, 0.98-kw ERP, 499-ft. above ground, 1672-ft. above sea level, lat. 45° 09' 58", long. 95° 02' 41".

Requests CP for change to 1000-w TPO. BPTTL-910501DJ.

Transmitter: 3.5-mi. N of Willmar.

Began Operation: May 1, 1989.

Ownership: West Central Christian Communications Inc.

Satellite programming: Trinity Bcstg. Network.

Willmar—K34DG, UHF-TV Inc.

Technical Facilities: 100-w TPO, 0.71-kw ERP, 440-ft. above ground, 1631-ft. above sea level, lat. 45° 09' 58", long. 95° 02' 41".

Transmitter: 3.5-mi. N of Willmar.

Ownership: UHF-TV Inc.

Willmar—K38CV, UHF-TV Inc.

Technical Facilities: 100-w TPO, 0.71-kw ERP, 1440-ft. above ground, 1631-ft. above sea level, lat. 45° 09' 58", long. 95° 02' 41".

Transmitter: 3.5-mi. N of Willmar.

Ownership: UHF-TV Inc.

Willmar—K40BR, UHF-TV Inc.

Technical Facilities: 100-w TPO, lat. 45° 09' 58", long. 95° 02' 41".

Ownership: UHF-TV Inc.

Note: Operating as a translator.

Willmar—K66DN, UHF-TV Inc.

Technical Facilities: 100-w TPO, 0.672-kw ERP, 486-ft. above ground, 1645-ft. above sea level, lat. 45° 09' 58", long. 95° 02' 41".

Transmitter: 3.4-mi. N of Willmar.

Ownership: UHF-TV Inc.

Worthington—K07TY, Nobles Bcstg. Co. Ltd.

Technical Facilities: 100-w TPO, 0.18-kw ERP, 591-ft. above ground, 2310-ft. above sea level, lat. 43° 37' 48", long. 95° 40' 41".

Transmitter: 4.5-mi. W of Worthington.

Ownership: Nobles Broadcasting Co. Ltd.

Note: Operating as a translator.

Worthington—K29BG, Worthington Bcstg. Co.

Technical Facilities: 13.6-kw ERP, lat. 43° 37' 48", long. 95° 40' 32".

Transmitter: 4.5-mi. W of Worthington.

Ownership: Worthington Bcstg. Co.

Mississippi

Biloxi—W29BH, Trinity Bcstg. Network Inc.

Technical Facilities: 10-w TPO, 22.8-kw ERP, 197-ft. above ground, 192-ft. above sea level, lat. 30° 23' 36", long. 89° 00' 01".

Transmitter: ENE of the junction of Cowan Rd. & Louisville & Nashville Railroad.

Began Operation: March 1, 1987.

Ownership: Trinity Broadcasting Network Inc.

Booneville—W53AF, Unity Bcstg. Inc.

Phones: 601-728-3530; 601-728-6492. Fax: 601-728-7747.

Studio: 406 & 504 N. Third St., Booneville, MS 38829.

Technical Facilities: 1000-w TPO, 9.08-kw ERP, 315-ft. above ground, 804-ft. above sea level, lat. 34° 39' 47", long. 88° 34' 06".

Transmitter: 406 N. 3rd St., Booneville.

Equipment: Television Technology transmitter; Scala antenna.

Began Operation: November 1, 1987.

Ownership: Unity Bcstg. Inc.

Satellite programming: Trinity Bcstg. Network.

Advertising: Yes.

Personnel: Leland Owens, President; Jewel Owens, Vice President; Billy Lambert, General Manager; Dora Voss, Administrative Assistant; Robert Sanders, Chief Engineer; C. M. Thomason, Sales Manager; Donald Franks, Legal Representative.

***Brookhaven**—W47BQ, Gail T. Flesher.

Technical Facilities: 100-w TPO, 1.29-kw ERP, 686-ft. above sea level, lat. 31° 33' 39", long. 90° 26' 32".

Transmitter: S of Brookhaven.

Ownership: Gail T. Flesher.

Bruce—W07BN, Bruce Independent TV Inc.

Phone: 601-983-2801.

Studio: Box 453, Bruce, MS 38915.

Technical Facilities: 100-w TPO, 0.154-kw ERP, 210-ft. above ground, 620-ft. above sea level, lat. 34° 01' 29", long. 89° 21' 10".

Transmitter: 0.25-mi. N of intersection of Hwys. 9 & 9 West.

Equipment: Erncee transmitter; Scala antenna.

Began Operation: November 15, 1982.

Ownership: Bruce Independent TV Inc.

Satellite programming: FamilyNet; HomeNet; Trinity Bcstg. Network.

Advertising: Yes. Rates: \$10.00/30 Sec.; \$15.00/Min.; \$100.00/Hour.

Personnel: William Morgan, Station Manager; Ann Morgan, Sales.

Clarksdale—W31AG, Trinity Bcstg. Network Inc.

Technical Facilities: 1000-w TPO, 13.5-kw ERP, lat. 34° 09' 22", long. 90° 37' 52".

Satellite earth stations: Scientific-Atlanta, 3.2-meter.

Began Operation: August 22, 1987.

Ownership: Trinity Broadcasting Network Inc.

Satellite programming: Trinity Bcstg. Network.

Cleveland—W08CQ, David Ellington.

Technical Facilities: 8-w TPO, 0.021-kw ERP, 371-ft. above ground, 230-ft. above sea level, lat. 33° 45' 31", long. 90° 43' 26".

Transmitter: Between Bayou & Rosemary Rds., Cleveland.

Ownership: David Ellington.

Columbus—W25AD, Trinity Bcstg. Network Inc.

Technical Facilities: 1000-w TPO, 8.75-kw ERP, 420-ft. above ground, 665-ft. above sea level, lat. 33° 33' 00", long. 88° 26' 25".

Holds CP for change to 7.7-kw ERP, 489-ft. above ground, 699-ft. above sea level, lat. 33° 32' 24", long. 88° 23' 38".

Transmitter to 0.3-mi. NW of junction of State Rd. 12 & Black Creek Rd. BPTT-9202145B.

Transmitter: 0.5-mi. W of Hwy. 45, 1-mi. N of Columbus.

Began Operation: July 13, 1986.

Ownership: Trinity Broadcasting Network Inc.

Satellite programming: Trinity Bcstg. Network.

***Columbus**—W43BF, WTVA Inc.

Technical Facilities: 1000-w TPO, 11.1-kw ERP, 341-ft. above sea level, lat. 33° 29' 50", long. 88° 25' 36".

Transmitter: Court Square Towers, 2nd Ave.

Ownership: WTVA Inc.

***Grenada**—W13CS, Dewey Sanford.

Technical Facilities: 10-w TPO, 0.224-kw ERP, 643-ft. above sea level, lat. 33° 51' 21", long. 89° 47' 08".

Transmitter: NE of Grenada.

Ownership: Dewey Sanford.

Grenada—W25BA, Trinity Bcstg. Network Inc.

Phone: 714-832-2950.

Technical Facilities: 1000-w TPO, 9.2-kw ERP, 299-ft. above ground, 630-ft. above sea level, lat. 33° 46' 30", long. 89° 49' 12".

Transmitter: 1.4-mi. SE of junction of State Rte. 8 & U.S. Rte. 55.

Ownership: Trinity Broadcasting Network Inc.

***Hollandale**—W61CI, Hollandale City Community Access Channel. Phone: 601-827-2706.

Technical Facilities: 100-w TPO, 0.27-kw ERP, 170-ft. above ground, 276-ft. above sea level, lat. 33° 10' 15", long. 90° 45' 20".

Transmitter: 1608 Josephine St.

Ownership: Hollandale City Community Access Channel.

Jackson—W08CU, Video Jukebox Network Inc.

Technical Facilities: 10-w TPO, 0.91-kw ERP, 1007-ft. above ground, 1348-ft. above sea level, lat. 32° 16' 53", long. 90° 17' 41".

Transmitter: Off Maddox Rd., N of Hwy. 16.

Ownership: VJN Partners Ltd./TCI Development Corp.

Jackson—W10BD, Great Oaks Bcstg. Corp.

Phone: 504-928-3146. Fax: 504-923-2822.

Technical Facilities: 10-w TPO, 0.048-kw ERP, 249-ft. above ground, 555-ft. above sea level, lat. 32° 17' 58", long. 90° 11' 22".

Holds CP for change to 0.732-kw ERP, 1109-ft. above ground, 1266-ft. above sea level, lat. 32° 16' 53", long. 90° 17' 41".

Transmitter to TV 16 Rd., Jackson. BPTVL-910503YJ.

Requests modification of CP to change city of license to Ridgeland & to 0.3097-kw ERP, 606-ft. above sea level, lat. 32° 25' 20", long. 90° 08' 34".

Transmitter to Cellular One Tower, between I-55 & Illinois Central RR tracks, Ridgeland. BMPTVL-930401TR.

Transmitter: 206 Pearl St., Jackson.

Ownership: Great Oaks Bcstg. Corp.

Advertising: Yes. Rates: \$30.00/30 Sec.

Personnel: Woody Jenkins, General Manager; Tammy Willeford, Program Director.

Note: Operating as a translator.

***Jackson**—W23BC, Jackson State U.

Technical Facilities: 100-w TPO, 1-kw ERP, 522-ft. above sea level, lat. 32° 17' 47", long. 90° 12' 23".

Transmitter: 1735 Lynch St.

Ownership: Jackson State U.

***Jackson**—W62CA, Great Oaks Bcstg. Corp.

Phone: 504-928-3146. Fax: 504-923-2822.

Technical Facilities: 1000-w TPO, 39.39-kw ERP, 1066-ft. above sea level, lat. 32° 16' 53", long. 90° 17' 41".

Transmitter: Television Sixteen Rd.

Ownership: Great Oaks Bcstg. Corp.

Satellite programming: The Movie Channel.

Personnel: Woody Jenkins, General Manager; Tammy Willeford, Program Director.

Jackson—W64BB, Sur Este Bcstg. Corp.

Phone: 813-872-7889. Fax: 813-873-8886.

Technical Facilities: 1000-w TPO, 5.2-kw ERP, 610-ft. above ground, 1020-ft. above sea level, lat. 32° 16' 00", long. 90° 16' 59".

Transmitter: 140 Rebel Circle.

Began Operation: September 1, 1986.

Ownership: Sur Este Bcstg. Corp.

Satellite programming: Trinity Bcstg. Network.

Personnel: Gary Neubert, Sales.

***Jackson**—W69CR, Southeast LPTV Inc.

Technical Facilities: 2000-w TPO, 25.1-kw ERP, 1010-ft. above sea level, lat. 32° 16' 00", long. 90° 16' 59".

Transmitter: 140 Rebel Circle.

Ownership: Southeast LPTV Inc.

Laurel—W09AU, Trinity Bcstg. Network Inc. Phone: 714-832-2950.

Technical Facilities: 10-w TPO, 0.033-kw ERP, 213-ft. above ground, 513-ft. above sea level, lat. 31° 39' 40", long. 89° 13' 30".

Transmitter: On Pleasant Ridge & Indian Springs Lake Rd., 4.8-mi. SW of Laurel.

Ownership: Trinity Broadcasting Network Inc.

McComb—W36AC, Trinity Bcstg. Network Inc.

Phone: 714-832-2950.

Studio: Enterprise Journal Bldg., McComb, MS 39648.

Technical Facilities: 500-w TPO, 12.77-kw ERP, 500-ft. above ground, 940-ft. above sea level, lat. 31° 16' 50", long. 90° 27' 05".

Holds CP for change to 330-w TPO, 8-kw ERP. BMPTTL-JA0702VP.

Transmitter: 2.73-mi. N of city antenna at 30°T from McComb.

Equipment: Television Technology transmitter; Bogner antenna.

Satellite earth stations: Scientific-Atlanta, 3-meter.

Began Operation: May 1, 1984.

Ownership: Trinity Broadcasting Network Inc.; Trinity acquired in March 1991.

Satellite programming: Trinity Bcstg. Network.

Advertising: Yes.

***Natchez**—W20BD, Louis E. Jenkin Jr.

Technical Facilities: 1000-w TPO, 20-kw ERP, 1148-ft. above sea level, lat. 31° 30' 33", long. 91° 24' 19".

Transmitter: S of Natchez, W of Hwy. 61.

Ownership: Louis E. Jenkin Jr.

***Natchez**—W23BD, Ellen Baragona.

Technical Facilities: 1000-w TPO, 27.9-kw ERP, 666-ft. above sea level, lat. 31° 24' 41", long. 91° 24' 23".

Transmitter: 8-mi. S of junction of U.S. Rtes. 61 & 84 in Natchez, near Sibley.

Ownership: Ellen Baragona.

***Natchez**—W54BP, Ellen Baragona.

Technical Facilities: 1000-w TPO, 38.2-kw ERP, 666-ft. above sea level, lat. 31° 24' 41", long. 91° 24' 23".

Transmitter: 8-mi. S of junction of U.S. Rtes. 61 & 84, near Sibley.

Ownership: Ellen Baragona.

Natchez—W58BO, Trinity Bcstg. Network Inc.

Phone: 714-832-2950.

Technical Facilities: 1000-w TPO, 7.4-kw ERP, 341-ft. above ground, 591-ft. above sea level, lat. 31° 27' 48", long. 91° 22' 48".

Transmitter: 3.1-mi. N of U.S. Rte. 61 at Robin's Bayou Crossing, near Cloverdale.

Satellite earth stations: Scientific-Atlanta, 3.2-meter.

Began Operation: February 26, 1991.

Ownership: Trinity Broadcasting Network Inc.

Satellite programming: Trinity Bcstg. Network.

***Natchez**—W64BQ, Ellen Baragona.

Technical Facilities: 1000-w TPO, 24.9-kw ERP, 666-ft. above sea level, lat. 31° 24' 41", long. 91° 24' 23".

Transmitter: 8-mi. S of junction of U.S. Rtes. 61 & 84, near Sibley.

Ownership: Ellen Baragona.

Pascagoula—W46AV, Trinity Bcstg. Network Inc.

Technical Facilities: 1000-w TPO, 10.3-kw ERP, 213-ft. above ground, 233-ft. above sea level, lat. 30° 26' 54", long. 88° 33' 05".

Transmitter: WGUD-FM transmitter site.

Equipment: ITS transmitter, Andrew antenna.

Satellite earth stations: Scientific-Atlanta, 3.2-meter.

Began Operation: May 8, 1990.

Ownership: Trinity Broadcasting Network Inc.
Satellite programming: Trinity Bcstg. Network.

Starkville—W05BV, First United Methodist Church. Phone: 601-338-1002. Fax: 601-324-5364.

Studio: Box 728, Starkville, MS 39759.
Technical Facilities: 10-w TPO, 0.066-kw ERP, 141-ft. above ground, 531-ft. above sea level, lat. 33° 27' 47", long. 88° 49' 01".
Transmitter: Wilson at Lapkin St., Starkville.
Equipment: TTC transmitter; Scala antenna; Drake receivers.

Satellite earth stations: 3 in operation.
Began Operation: November 1, 1991.
Ownership: First United Methodist Church.
Personnel: Robert L. Brown, General Manager; Robbie C. Coblentz, Operations Manager; Olen Booth, Chief Engineer.

***Tupelo**—W45BD, WTVA Inc.
Technical Facilities: 773-w TPO, 12-kw ERP, 846-ft. above sea level, lat. 34° 19' 24", long. 88° 42' 39".
Transmitter: 2.5-mi. N of Tupelo.
Ownership: WTVA Inc.

***Vicksburg**—W26BB, Three Angels Bcstg. Network.
Technical Facilities: 1000-w TPO, 11.89-kw ERP, 600-ft. above sea level, lat. 32° 21' 34", long. 90° 50' 08".
Transmitter: No. 1 Old Jackson Rd., 3-mi. ENE of Vicksburg.
Ownership: Three Angels Broadcasting Network Inc.

Webb—W11BU, David Ellington. Phone: 601-375-9212.
Studio: 307 John St., Webb, MS 38966.
Technical Facilities: 10-w TPO, 0.028-kw ERP, 184-ft. above ground, 335-ft. above sea level, lat. 33° 56' 38", long. 90° 20' 40".
Transmitter: 307 John St., Webb.
Equipment: Television Technology transmitter; Scala antenna.
Began Operation: October 1, 1988.
Ownership: David Ellington.
Advertising: Planned.

Missouri

Branson—K05JQ, Lorianne Crook-Owens.
Technical Facilities: 10-w TPO, 0.08-kw ERP, 1165-ft. above sea level, lat. 36° 38' 24", long. 93° 14' 13".
Requests CP for change to 0.015-kw ERP, 1227-ft. above sea level, lat. 36° 36' 40", long. 93° 14' 29". Transmitter to 0.62-mi. S of the School of the Ozarks. BPTVL-930402ZB.
Transmitter: Branson Heights Shopping Center.
Ownership: Lorianne Crook-Owens.

***Branson**—K17DL, Lorianne Crook-Owens.
Technical Facilities: 100-w TPO, 7.68-kw ERP, 1138-ft. above sea level, lat. 36° 38' 24", long. 93° 14' 31".
Transmitter: Branson Heights Shopping Center.
Ownership: Lorianne Crook-Owens.

***Branson**—K19DJ, New Life Evangelistic Center Inc.
Technical Facilities: 560-w TPO, 8.53-kw ERP, 236-ft. above ground, 1476-ft. above sea level, lat. 36° 43' 52", long. 93° 10' 03".
Transmitter: 1.7-mi. N of U.S. Rte. 160, 0.5-mi. NE of State Rd. 176 & U.S. 160, 2.1-mi. NNW of Rockaway Beach.
Ownership: New Life Evangelistic Center Inc.

Branson—K25BD, Christians Incorporated for Christ Inc. Phone: 417-334-7040. Fax: 417-334-2014.

Technical Facilities: 1000-w TPO, 14.2-kw ERP, 236-ft. above ground, 1206-ft. above sea level, lat. 36° 38' 24", long. 93° 14' 31".
Transmitter: Branson Heights Shopping Center, Branson.
Equipment: Television Technology transmitter; Scala antenna.
Satellite earth stations: Scientific-Atlanta.
Ownership: Christians Incorporated for Christ Inc.
Satellite programming: Trinity Bcstg. Network.
Note: Operating as a translator.

Cameron—K35CO, Communications Systems Assoc. Inc.
Technical Facilities: 100-w TPO, 1.14-kw ERP, 194-ft. above ground, 1132-ft. above sea level, lat. 39° 44' 55", long. 94° 14' 53".
Transmitter: 920 Ashland Dr., Cameron.
Ownership: Communications Systems Associates Inc.

Cape Girardeau—K45CA, New Life Outreach Center. Phone: 314-334-7727. Fax: 314-334-7726.
Studio: 720 Bertling St., Cape Girardeau, MO 63701.

Technical Facilities: 1000-w TPD, 16.9-kw ERP, 200-ft. above ground, 915-ft. above sea level, lat. 37° 22' 16", long. 89° 31' 52".
Holds CP for change to 9.1-kw ERP, 774-ft. above ground, 1414-ft. above sea level. BPTTL-910503ZY.
Transmitter: 0.68-mi. S of Bainbridge Rd., approx. 4-mi. N of Cape Girardeau.
Equipment: Television Technology transmitter; Bogner antenna.
Began Operation: April 3, 1989.
Ownership: Calvary Temple Church Inc.
Satellite programming: FamilyNet.

Columbia—K02NQ, Karp-Comm Inc.
Phone: 314-443-0292. Fax: 314-874-3080.
Studio: 23 S. 8th St., Columbia, MO 65201.
Technical Facilities: 10-w TPO, 0.02-kw ERP, 95-ft. above ground, 837-ft. above sea level, lat. 38° 57' 03", long. 92° 19' 43".
Holds CP for change to 0.143-kw ERP. BPTVL-910503ZN.
Transmitter: 23 S. 8th St., Columbia.
Equipment: Television Technology transmitter; Scala antenna.
Satellite earth stations: In operation.
Began Operation: June 1, 1990.
Ownership: Karp-Comm Inc.
Advertising: Yes. Rates: \$20.00/30 Sec.; \$40.00/Min.
Personnel: Jim Karpowicz, General Manager.

***Columbia**—K04OE, Corinne R. Koenig.
Technical Facilities: 10-w TPO, 0.275-kw ERP, 164-ft. above ground, 915-ft. above sea level, lat. 38° 57' 54", long. 92° 19' 54".
Transmitter: 405 Business Loop 70 E.
Ownership: Corinne R. Koenig.

Columbia—K11SN, Richard E. Koenig.
Phones: 314-874-5886; 314-442-1111. Fax: 314-442-1198.
Studio: 405 Business Loop 70 E, Columbia, MO 65201.
Technical Facilities: 10-w TPO, 0.044-kw ERP, 200-ft. above ground, 945-ft. above sea level, lat. 38° 57' 54", long. 92° 19' 54".
Transmitter: 405 Business Loop 70 E, Columbia, MO 65201.
Equipment: Acrodyne transmitter; Scala antenna.
Satellite earth stations: Satellite Technology, 4-meter.

Began Operation: October 1, 1990.
Ownership: Richard E. Koenig.

Columbia—K56AU, Trinity Bcstg. Network Inc.
Technical Facilities: 1000-w TPD, 1.14-kw ERP, 591-ft. above ground, 899-ft. above sea level, lat. 38° 57' 21", long. 92° 16' 24".
Transmitter: 0.01-mi. S of intersection of 8th St. & State Rd.
Began Operation: January 1, 1986.
Ownership: Trinity Broadcasting Network Inc.
Satellite programming: Trinity Bcstg. Network.
Note: Licensed as a translator.

***Eldridge & Lebanon**—K57FW, Lawrence E. Bums.
Technical Facilities: 100-w TPO, 0.85-kw ERP, 1686-ft. above sea level, lat. 37° 49' 10", long. 92° 44' 51".
Transmitter: S of Eldridge.
Ownership: Lawrence E. Bums.

***Eldridge & Lebanon**—K63FA, Lakewood Orthodontics P.C.
Technical Facilities: 100-w TPO, 0.85-kw ERP, 1686-ft. above sea level, lat. 37° 49' 10", long. 92° 44' 51".
Transmitter: S of Eldridge.
Ownership: Lakewood Orthodontics P.C.

***Eldridge & Lebanon**—K65FM, Robert Hitt & Monti R. Durham.
Technical Facilities: 100-w TPO, 0.85-kw ERP, 1686-ft. above sea level, lat. 37° 49' 10", long. 92° 44' 51".
Transmitter: 1-mi. S of Eldridge on Rd. E.
Ownership: Robert Hitt & Monti R. Durham.

***Eldridge & Lebanon**—K67FX, Anthony J. Marra.
Technical Facilities: 100-w TPO, 0.85-kw ERP, 1686-ft. above sea level, lat. 37° 49' 10", long. 92° 44' 51".
Transmitter: 1-mi. S of Eldridge on Rd. E.
Ownership: Anthony J. Marra.

***Eldridge & Lebanon**—K69GQ, Ann Miller.
Technical Facilities: 100-w TPO, 0.85-kw ERP, 1686-ft. above sea level, lat. 37° 49' 10", long. 92° 44' 51".
Transmitter: 1-mi. S of Eldridge on Rd. E.
Ownership: Ann Miller.

***Jefferson City**—K11TB, Karp-Comm Inc.
Phone: 314-443-0292.
Technical Facilities: 100-w TPO, 0.015-kw ERP, 322-ft. above ground, 997-ft. above sea level, lat. 38° 33' 50", long. 92° 11' 21".
Transmitter: 3109 S. Ten Mile Rd., Jefferson City.
Ownership: Raymond A. Karpowicz.

***Joplin**—K36DF, New Life Evangelistic Center Inc.
Technical Facilities: 1000-w TPO, 0.571-kw ERP, 1171-ft. above sea level, lat. 37° 06' 16", long. 94° 30' 42".
Transmitter: 1111 N. Main St.
Ownership: New Life Evangelistic Center Inc.

Joplin—K57DR, Board of Regents, Missouri Southern State. Phone: 417-625-9375. Fax: 417-625-9742.
Studio: 3950 E. Newman Rd., Joplin, MO 64801-1595.
Technical Facilities: 507-w TPO, 4.2-kw ERP, 125-ft. above ground, 1116-ft. above sea level, lat. 37° 05' 16", long. 94° 30' 48".
Transmitter: Atop the Mercantile Bank Bldg. at 4th St., Joplin.
Equipment: Acrodyne transmitter; Scala antenna.

Satellite earth stations: DX Engineering, 5-meter.
Began Operation: January 1, 1988.
Ownership: Missouri Southern State College.
Satellite programming: Learning Channel; Main Street TV; The Travel Channel.
Personnel: Richard W. Massa, Executive Manager; Judy Stiles, General Manager; Morris Sweet, Chief Engineer.

Joplin-Carthage—K09VM, Deborah R. & Gary M. Kenny. Phone: 417-451-1440.
Studio: Rte. 8, Box 428E, Neosho, MO 64850.
Technical Facilities: 9-w TPD, 0.046-kw ERP, 381-ft. above ground, 1440-ft. above sea level, lat. 37° 06' 11", long. 94° 24' 11".
Transmitter: E of Taylor Rd., 0.3-mi. N of Newman Rd. Extension, Jackson.
Equipment: Television Technology transmitter; Scala antenna.
Satellite earth stations: Uniden, 10-meter.
Began Operation: May 15, 1991.
Ownership: Deborah R. Kenny; Gary M. Kenny.
Satellite programming: Trinity Bcstg. Network.
Advertising: Yes. Rates: \$15.00/30 Sec., \$25.00/Min.
Personnel: Deborah R. Kenny, General Manager; Gary M. Kenny, Engineer.

***Joplin-Carthage**—K46CZ, Gary M. & Deborah R. Kenny. Phone: 417-451-1440.
Studio: Rte. 8, Box 428E, Neosho, MO 64850.
Technical Facilities: 1000-w TPO, 8.47-kw ERP, 292-ft. above ground, 1476-ft. above sea level, lat. 37° 01' 00", long. 94° 24' 20".
Transmitter: E of Hwy. 71, Marion Twp.
Equipment: Television Technology transmitter; Scala antenna.
Satellite earth stations: M/A-Com, 10-meter.
Ownership: Deborah R. Kenny; Gary M. Kenny.
Planned satellite programming: Trinity Bcstg. Network.
Advertising: Planned.
Personnel: Deborah R. Kenny, General Manager.

Kansas City—K26CR, Silver King Communications Inc. Phone: 605-335-1135.
Technical Facilities: 23.9-kw ERP, lat. 39° 05' 58", long. 94° 34' 57".
Ownership: Silver King Communications Inc.

Kansas City—K29CF, Triangle Television Co. Inc.
Technical Facilities: 1000-w TPO, 13.89-kw ERP, 1020-ft. above ground, 1709-ft. above sea level, lat. 39° 04' 24", long. 94° 29' 06".
Transmitter: 2800 Wallace Ave.
Ownership: Triangle Television Co. Inc.

***Kansas City**—K35CT, Triangle Television Co. Inc.
Technical Facilities: 137-w TPO, 1.85-kw ERP, 827-ft. above ground, 1709-ft. above sea level, lat. 39° 04' 24", long. 94° 29' 06".
Transmitter: 2800 Wallace Ave.
Ownership: Triangle Television Co. Inc.

Lebanon—K24DF, New Life Evangelistic Center Inc.
Technical Facilities: 891-w TPO, 10-kw ERP, 489-ft. above ground, 1673-ft. above sea level, lat. 37° 49' 10", long. 92° 44' 51".
Transmitter: State Rds. E & D, 0.5-mi. SE of Eldridge.
Ownership: New Life Evangelistic Center Inc.

Monett—K38DD, Peggy L. Davis & Deborah R. Kenny. Phone: 416-451-1440.
Technical Facilities: 100-w TPO, 0.985-kw ERP, 130-ft. above ground, 1500-ft. above sea level, lat. 36° 56' 15", long. 93° 55' 30".
Transmitter: County Rd. 37 at northern city limits, Monett.

Low Power TV Stations—Missouri

Equipment: Television Technology transmitter; Scala antenna.

Satellite earth stations: Uniden, 3.2-meter.
Began Operation: November 1, 1991.
Ownership: Peggy L. Davis; Deborah R. Kenny.
Planned satellite programming: Trinity Bcstg. Network.

Personnel: Deborah R. Kenny, General Manager; Gary M. Kenny, Chief Engineer.

Neosho—K32CL, Gary M. Kenny. Phone: 417-451-1440.

Studio: Rte. 8, Box 428E, Neosho, MO 64850.
Technical Facilities: 100-w TPO, 3.96-kw ERP, 151-ft. above ground, 1375-ft. above sea level, lat. 36° 52' 38", long. 94° 24' 24".

Transmitter: Rte. 8.

Equipment: Emcee transmitter; Scala antenna.
Satellite earth stations: M/A-Corn, 10-meter; Uniden, 10-meter.

Began Operation: March 25, 1989.
Ownership: Gary M. Kenny; Deborah R. Kenny.
Satellite programming: Trinity Bcstg. Network.
Advertising: Yes. Rates: \$5.00/30 Sec.; \$10.00/Hour.

Personnel: Deborah Kenny, Sales; Gary Kenny, Engineering.

Osage Beach—K44DO, New Life Evangelistic Center Inc.

Technical Facilities: 1000-w TPO, 0.791-kw ERP, 1270-ft. above sea level, lat. 38° 09' 23", long. 92° 36' 43".

Transmitter: Lake Rd. 54-22 & Sunset Rd.

Ownership: New Life Evangelistic Center Inc.

Poplar Bluff—K39CP, Trinity Bcstg. Network Inc.

Technical Facilities: 1000-w TPO, 20.6-kw ERP, 479-ft. above ground, 981-ft. above sea level, lat. 36° 48' 04", long. 90° 27' 06".
Transmitter: Side of existing KPOB-TV tower.
Ownership: Trinity Broadcasting Network Inc.

***Raytown—K07UR**, Triangle Television Co. Inc.

Technical Facilities: 10-w TPO, 0.02-kw ERP, 863-ft. above ground, 1749-ft. above sea level, lat. 39° 01' 19", long. 94° 30' 50".

Transmitter: 6309 E. 56th St., Kansas City.
Ownership: Triangle Television Co. Inc.

Rolla—K07SD, U. of Missouri, a Public Corp. Phones: 314-364-2468; 314-882-8888. Fax: 314-884-8888.

Studio: Hwy. 63 S, Columbia, MO 65201.

Technical Facilities: 10-w TPO, 0.15523-kw ERP, 145-ft. above ground, 1345-ft. above sea level, lat. 37° 57' 35", long. 91° 46' 19".

Transmitter: Thomas Jefferson Hall, 202 W. 18th St., Rolla.
Equipment: Television Technology transmitter; Scala antenna.

Began Operation: April 1, 1983.
Ownership: The Curators of the University of Missouri.

Advertising: No.
Personnel: Thomas R. Gray, General Manager.
Note: Operating as a translator.

Rolla—K19AN, Russell Communications.
Technical Facilities: 1.27-kw ERP, lat. 37° 57' 45", long. 91° 45' 46".

Began Operation: May 1, 1987.
Ownership: Russell Communications.

Springfield—K08MA, Pictures & Sound Inc. Phone: 417-863-6371. Fax: 417-863-6013.

Technical Facilities: 100-w TPO, 0.212-kw ERP, 1631-ft. above ground, lat. 37° 12' 06", long. 93° 14' 01".

Transmitter: 3000 E. Cherry St.
Equipment: Emcee transmitter; Scala antenna.
Ownership: Pictures & Sound Inc.

Personnel: Paul Katona, General Manager; Martha Katona, Sales Manager.

Springfield—K15CZ, Nancy M. Kuni.
Technical Facilities: 247-w TPO, 4.56-kw ERP, 479-ft. above ground, 1863-ft. above sea level, lat. 37° 13' 25", long. 93° 14' 30".

Transmitter: 2650 E. Division Rd.
Ownership: Nancy M. Kuni.

Springfield—K39CI, Christian Life Center Inc.

Technical Facilities: 8.8-kw ERP, lat. 37° 12' 47", long. 93° 17' 14".

Ownership: Christian Life Communications.

***Springfield—K43DG**, Susan A. Lawrenson.

Technical Facilities: 690-w TPO, 5.9-kw ERP, 541-ft. above ground, 1818-ft. above sea level, lat. 37° 14' 23", long. 93° 17' 05".

Transmitter: 720 E. Kearney St.
Ownership: Susan A. Lawrenson.

***Springfield—K49DG**, Trinity Christian Center of Santa Ana. Phone: 714-832-2950.

Technical Facilities: 1000-w TPO, 9.912-kw ERP, 289-ft. above ground, 1620-ft. above sea level, lat. 37° 12' 06", long. 93° 14' 01".

Transmitter: 3000 E. Cherry St.
Ownership: Trinity Broadcasting Network Inc.

Springfield—K52DH, Trinity Bcstg. Network Inc.

Technical Facilities: 1000-w TPO, 8.6-kw ERP, 302-ft. above ground, 1696-ft. above sea level, lat. 37° 05' 17", long. 93° 10' 34".

Transmitter: County Line Rd., 0.9-mi. E of County Rd., 4.1-mi. NNE of Ozark.

Satellite earth stations: Scientific-Atlanta, 3.2-meter; Scientific-Atlanta receivers.

Began Operation: November 10, 1989.
Ownership: Trinity Broadcasting Network Inc.

Satellite programming: Trinity Bcstg. Network.

Springfield—K56FD, New Life Evangelistic Center Inc. Phone: 314-436-2424.

Technical Facilities: 502-w TPO, 9.8-kw ERP, 174-ft. above ground, 1512-ft. above sea level, lat. 37° 10' 50", long. 93° 15' 58".

Transmitter: Plaza Towers Bldg., 1736 E. Sunshine.

Ownership: New Life Evangelistic Center Inc.

***Springfield—K60EU**, New Life Evangelistic Center Inc.

Technical Facilities: 1000-w TPO, 9.8-kw ERP, 1512-ft. above sea level, lat. 37° 10' 50", long. 93° 15' 58".

Transmitter: Plaza Towers Bldg., 1736 E. Sunshine.

Ownership: New Life Evangelistic Center Inc.

***St. Ann—K40CY**, Television Interests Co. Inc.

Technical Facilities: 1000-w TPO, 12.7-kw ERP, 853-ft. above ground, 1348-ft. above sea level, lat. 38° 34' 50", long. 90° 19' 45".

Transmitter: Kernick Seminary Grounds, Shrewsbury.

Ownership: Television Interests Co. Inc.

***St. Charles—K34BR**, Trinity Bcstg. Network Inc.

Technical Facilities: 1000-w TPO, 8.4-kw ERP, 479-ft. above ground, 915-ft. above sea level, lat. 38° 45' 33", long. 90° 38' 18".

Transmitter: 4534 N. Lindberg St., near Cottleville.

Equipment: ITS transmitter; Scala antenna.
Satellite earth stations: Scientific-Atlanta, 3.2-meter; Scientific-Atlanta receivers.

Ownership: Trinity Broadcasting Network Inc.
Satellite programming: Trinity Bcstg. Network.

St. Louis—K07TV, Channel America LPTV License Subsidiary Inc. Phone: 212-366-9880.

Technical Facilities: 10-w TPO, 0.01-kw ERP, 404-ft. above ground, 912-ft. above sea level, lat. 38° 38' 10", long. 90° 20' 38".

Transmitter: 1034 S. Brentwood Blvd., Clayton.

Ownership: Channel America LPTV License Subsidiary Inc.

St. Louis—K18BT, Trinity Bcstg. Network Inc.

Technical Facilities: 1000-w TPO, 10.5-kw ERP, 561-ft. above ground, 1024-ft. above sea level, lat. 38° 34' 24", long. 90° 13' 30".

Transmitter: KYKW (FM) transmitter site, near St. Louis.

Equipment: ITS transmitter; Andrew antenna.
Satellite earth stations: Scientific-Atlanta, 3.2-meter; Scientific-Atlanta receivers.

Began Operation: April 1, 1991.
Ownership: Trinity Broadcasting Network Inc.

Satellite programming: Trinity Bcstg. Network.

St. Louis—K210D, Silver King Communications Inc.

Technical Facilities: 2000-w TPO, 12.5-kw ERP, 266-ft. above ground, 764-ft. above sea level, lat. 38° 37' 55", long. 90° 13' 59".

Holds CP for change to 43.6-kw ERP. BPTTL-910502ML.

Transmitter: 310 S. Grand Blvd., St. Louis.
Ownership: Silver King Communications Inc.

***St. Louis—K42DB**, Triangle Television Co. Inc.

Technical Facilities: 1000-w TPO, 24.23-kw ERP, 528-ft. above ground, 991-ft. above sea level, lat. 38° 37' 48", long. 90° 11' 26".

Transmitter: One Mercantile Center, St. Louis.
Ownership: Triangle Television Co. Inc.

St. Louis—K52AY, Flor De Rio Television Co. Inc.

Technical Facilities: 2.04-kw ERP, lat. 38° 37' 48", long. 90° 11' 26".

Ownership: Flor De Rio Television Co. Inc.
Satellite programming: Univision.

Advertising: No.

St. Louis—K56CA, Missouri Baptist College. Phone: 314-569-1190.

Technical Facilities: 1000-w TPO, 12.5-kw ERP, 479-ft. above ground, 928-ft. above sea level, lat. 38° 37' 28", long. 90° 11' 26".

Transmitter: Laclede, 720 Olive, St. Louis.
Began Operation: September 24, 1986.

Ownership: Missouri Baptist College.
Represented (engineering): Television Engineering Corp.

Represented (legal): May & Dunne.

St. Louis—K58DH, Kurt J. Petersen.

Technical Facilities: 1000-w TPO, 8.7-kw ERP, 797-ft. above ground, 1260-ft. above sea level, lat. 38° 24' 24", long. 90° 19' 30".

Transmitter: Resurrection Cemetery, 7555 MacKenzie Rd., Afton.
Ownership: Kurt J. Petersen.

St. Louis—K62EG, Catholic Views Bcstg. Inc. Phone: 314-822-6262.

Studio: 9705 Watson Rd., St. Louis, MO 63126.

Technical Facilities: 1000-w TPO, 31.7-kw ERP, 463-ft. above ground, 1240-ft. above sea level, lat. 38° 25' 01", long. 90° 25' 59".

Transmitter: 4800 Macha St. Imperial.
Equipment: Acrodyn transmitter; Scala antenna.
Began Operation: January 1, 1989.
Ownership: Catholic Views Broadcasts Inc.

St. Louis—K64DT, Valuevision International Inc.

Technical Facilities: 1000-w TPO, 24.29-kw ERP, 620-ft. above ground, 1066-ft. above sea level, lat. 38° 37' 48", long. 90° 11' 26".

Transmitter: 1 Mercantile Center, St. Louis.
Ownership: Valuevision International Inc.

St. Louis, Clayton & Jennings—K13WA, KWA-TV Inc. Phone: 813-254-1121.

Technical Facilities: 10-w TPO, 0.138-kw ERP, 262-ft. above ground, 761-ft. above sea level, lat. 38° 37' 55", long. 90° 13' 59".

Requests CP to change city of license to St. Louis & to Ch. 48, 1000-w TPO, 27.8-kw ERP, 551-ft. above ground, 1014-ft. above sea level, lat. 38° 37' 48", long. 90° 11' 26".

Transmitter to One Mercantile Center, BMPTVL-930402C3.

Transmitter: 310 S. Grand Blvd., St. Louis.

Equipment: TTC transmitter; Scala antenna.

Satellite earth stations: One in operation.
Began Operation: June 1, 1993.

Ownership: KWA-TV Inc.
Personnel: Jackie Jones, General Manager.

Walnut Shade—K31DV, Branson TV Partnership.

Technical Facilities: 1000-w TPO, 18.97-kw ERP, 1355-ft. above sea level, lat. 36° 43' 52", long. 93° 10' 03".

Transmitter: 0.3-mi. N. of U.S. Hwy. 160, 93.8° perpendicular from center of Walnut.

Ownership: Branson TV Partnership.

Montana

***Baker—K20DG**, Baker Public School Trustees District No. 12.

Technical Facilities: 100-w TPO, 1.316-kw ERP, 43-ft. above ground, 3114-ft. above sea level, lat. 46° 21' 29", long. 104° 16' 58".

Transmitter: Near city water tanks, NW of Baker High School.

Ownership: Baker Public School Trustees District No. 12.

Belgrade, Manhattan & Three Forks—K20DY, Bighorn Communications Inc.

Technical Facilities: 100-w TPO, 0.685-kw ERP, 5696-ft. above sea level, lat. 45° 38' 15", long. 111° 16' 01".

Transmitter: High Flat, SSE of Belgrade.
Ownership: Big Horn Communications Inc.

Billings—K05HS, Yellowstone Valley Community TV.

Technical Facilities: 1000-w TPO, 9.66-kw ERP, 168-ft. above ground, 3796-ft. above sea level, lat. 45° 46' 02", long. 108° 27' 27".

Holds CP for change to Ch. 14, 1000-w TPO, 9.66-kw ERP, 168-ft. above ground, 3796-ft. above sea level, lat. 45° 46' 02", long. 108° 27' 27".

Transmitter to 2.5-mi. ESE of Billings. BPTTL-921102JC.
Ownership: Yellowstone Valley Community TV.

Billings—K25BP, Big Horn Communications Inc. Phone: 406-652-4743. TWX: 621-4-9900. Fax: 406-652-6963.

Technical Facilities: 100-w TPO, 1.16-kw ERP, 161-ft. above ground, 3819-ft. above sea level, lat. 45° 45' 36", long. 108° 27' 02".

Transmitter: 2-mi. NW of Billings.
Began Operation: May 19, 1975.

Ownership: Big Horn Communications Inc.
Advertising: No.

Personnel: Ray Moser, General Manager; J. R. Middleton, Chief Engineer.

Note: Operating as a translator.

Montana—Low Power TV Stations

- Boulder**—K27CD, Boulder TV Translator Assn.
 Technical Facilities: 100-w TPO, 1.24-kw ERP, 49-ft. above ground, 5968-ft. above sea level, lat. 46° 15' 34", long. 112° 09' 08".
 Transmitter: 2-mi. NE of Boulder.
 Ownership: Boulder TV Translator Assn.
- ***Bozeman**—K22EF, American LPTV Network Inc.
 Technical Facilities: 1000-w TPO, 79-ft. above ground, 5735-ft. above sea level, lat. 45° 41' 35", long. 110° 58' 50".
 Transmitter: 2.7-mi. ENE of Bozeman.
 Ownership: American Lo-Power TV Network Inc.
- ***Bozeman**—K26DE, KXLF Communications Inc.
 Technical Facilities: 1000-w TPO, 23.1-kw ERP, 30-ft. above ground, 5650-ft. above sea level, lat. 45° 38' 15", long. 111° 16' 01".
 Transmitter: 1.9-mi. S of Rte. 84, 4.3-mi. W of Bozeman.
 Ownership: Evening Post Publishing Co.
- Bozeman**—K42BZ, Eagle Communications. Phone: 406-721-2063. Fax: 406-542-1606.
 Technical Facilities: 1000-w TPO, 24.3-kw ERP, 75-ft. above ground, 5719-ft. above sea level, lat. 45° 41' 34", long. 110° 58' 57".
 Transmitter: Beacon Hill, 2.7-mi. NE of Bozeman.
 Equipment: Acrodyne transmitter; Scala antenna.
 Satellite earth stations: Andrew, 2.4-meter.
 Ownership: Eagle Communications Inc.
 Satellite programming: NBC.
 Represented (sales): Katz Television.
 Represented (engineering): Cohen, Dippell & Everist, P.C.
 Represented (legal): Leventhal, Senter & Lerman.
 Personnel: C. J. Cannaliato, General Sales Manager; Billy Ward, Chief Engineer.
- Bridger**—K63EA, Clarks Fork Valley TV District No. 1.
 Technical Facilities: 100-w TPO, 1.09-kw ERP, 98-ft. above ground, 4324-ft. above sea level, lat. 45° 17' 11", long. 108° 56' 02".
 Transmitter: Approximately 1.24-mi. SW of Bridger.
 Ownership: Clarks Fork Valley TV District No. 1.
- ***Broadus**—K23DI, Powder River County District High School.
 Technical Facilities: 100-w TPO, 1.44-kw ERP, 39-ft. above ground, 3501-ft. above sea level, lat. 45° 24' 40", long. 105° 21' 28".
 Transmitter: SE of Broadus.
 Ownership: Powder River County District High School.
- Browning**—K57FM, Browning Public Schools. Phone: 406-338-2715.
 Technical Facilities: 100-w TPO, 1.028-kw ERP, 126-ft. above ground, 4497-ft. above sea level, lat. 48° 33' 26", long. 113° 00' 51".
 Transmitter: Atop the water tower in Browning.
 Ownership: Browning Public Schools.
- Butte**—K43DU, Big Horn Communications Inc. Phone: 406-652-4743.
 Technical Facilities: 100-w TPO, 0.338-kw ERP, 50-ft. above ground, 8302-ft. above sea level, lat. 46° 00' 29", long. 112° 26' 30".
 Transmitter: Approx. 2.8-mi. E. of Silver Bow County Courthouse.
- Began Operation: July 1, 1992.
 Ownership: Big Horn Communications Inc.
 Note: Operating as a translator.
- Chinook**—K59EM, Blaine County Public TV Inc.
 Technical Facilities: 100-w TPO, 1.26-kw ERP, 46-ft. above ground, 2995-ft. above sea level, lat. 48° 28' 13", long. 109° 16' 15".
 Transmitter: 7.5-mi. SW of Chinook.
 Ownership: Blaine County Public Television Inc.
- Circle**—K14AG, Circle TV Booster Club Inc. Phone: 406-485-3550.
 Technical Facilities: 100-w TPO, 0.341-kw ERP, 42-ft. above ground, 3508-ft. above sea level, lat. 47° 16' 00", long. 105° 24' 55".
 Transmitter: 13.5-mi. SE of Circle.
 Ownership: Circle TV Booster Club Inc.
 Note: Operating as a translator.
- Clancy**—K36CX, Boulder TV Translator Assn.
 Technical Facilities: 100-w TPO, 0.609-kw ERP, 56-ft. above ground, 5527-ft. above sea level, lat. 46° 30' 37", long. 111° 55' 55".
 Transmitter: 4-mi. NE of Clancy.
 Ownership: Boulder TV Translator Assn.
- Colstrip**—K28CB, Colstrip Public Schools. Phones: 406-748-2920; 406-748-2271. Fax: 406-748-2268.
 Studio: 5000 Pine Butte Drive, Colstrip, MT 59323.
 Technical Facilities: 100-w TPO, 1.24-kw ERP, 49-ft. above ground, 3251-ft. above sea level, lat. 45° 53' 42", long. 106° 37' 39".
 Transmitter: 0.5-mi. N of Colstrip.
 Satellite earth stations: Andrew, 4.5-meter.
 Began Operation: November 1, 1990.
 Ownership: Colstrip Public Schools.
 Advertising: No.
- ***Colstrip**—K66EQ, Big Horn Communications. Phone: 406-652-4743.
 Technical Facilities: 100-w TPO, 1.722-kw ERP, 95-ft. above ground, 4879-ft. above sea level, lat. 45° 50' 20", long. 106° 54' 17".
 Transmitter: 14-mi. SW of Colstrip, near Sarpy.
 Ownership: Big Horn Communications Inc.
- Darby**—K21AN, Bitterroot Valley Public Television. Phone: 406-961-3692.
 Studio: REC Building, Corvallis, MT.
 Technical Facilities: 1.15-kw ERP, 60-ft. above ground, lat. 46° 04' 02", long. 114° 12' 24".
 Transmitter: Darby, MT.
 Equipment: Television Technology transmitter; Scala antenna.
 Satellite earth stations: M/A-Com receivers.
 Began Operation: July 12, 1988.
 Ownership: Bitterroot Valley Public Television.
 Advertising: Yes. Rates: \$6.33/30 Sec.; \$6.25/10 Sec.
 Represented (legal): Schwartz, Woods & Miller.
 Personnel: Anthony Swallow, General Manager; Helmut Meyer, General Sales Manager; Clara Purcus, Program Director.
- ***Ekalaka**—K23DJ, Plevna Public School Trustees District No. 55. Phone: 406-772-5601. Fax: 406-772-5548.
 Studio: Box 158, Plevna, MT 59344.
 Technical Facilities: 100-w TPO, 1.294-kw ERP, 3742-ft. above sea level, lat. 45° 54' 05", long. 104° 33' 00".
 Transmitter: NW of Carter County Courthouse.
 Equipment: TTC transmitter; Scala antenna.
 Satellite earth stations: 3.6-meter.
- Ownership: Plevna Public School Trustees District No. 55.
- Emigrant**—K19CO, Paradise Valley TV Assn.
 Technical Facilities: 10-w TPO, 0.374-kw ERP, 16-ft. above ground, 5656-ft. above sea level, lat. 45° 20' 07", long. 110° 41' 22".
 Transmitter: 4-mi. SE of Emigrant.
 Ownership: Paradise Valley TV Assn.
- Emigrant**—K27DL, Paradise Valley TV Assn.
 Technical Facilities: 10-w TPO, 0.374-kw ERP, 16-ft. above ground, 5656-ft. above sea level, lat. 45° 20' 07", long. 110° 41' 22".
 Transmitter: 4-mi. SE of Emigrant.
 Ownership: Paradise Valley TV Assn.
- ***Fairfield**—K38DG, Teton County.
 Technical Facilities: 100-w TPO, 0.932-kw ERP, 4094-ft. above sea level, lat. 47° 36' 53", long. 111° 58' 32".
 Transmitter: Fairfield City Water Tower.
 Ownership: Teton County School District.
- Glasgow**—K14AR, Valley County TV District No. 1.
 Technical Facilities: 1.38-kw ERP, lat. 48° 12' 18", long. 106° 38' 00".
 Transmitter: Northern section of Glasgow city limits.
 Ownership: Valley County TV District No. 1.
- Glasgow**—K16AZ, Valley County TV District No. 1.
 Technical Facilities: 100-w TPO, 0.88-kw ERP, 148-ft. above ground, 2234-ft. above sea level, lat. 48° 12' 18", long. 106° 38' 00".
 Transmitter: Northern section of Glasgow city limits.
 Ownership: Valley County TV District No. 1.
- Glasgow**—K188N, Valley County TV District No. 1.
 Technical Facilities: 100-w TPO, 0.86-kw ERP, 144-ft. above ground, 2185-ft. above sea level, lat. 48° 12' 18", long. 106° 38' 00".
 Transmitter: Northern section of Glasgow city limits.
 Ownership: Valley County TV District No. 1.
- Glasgow**—K19AC, KOUS-TV Inc.
 Technical Facilities: 100-w TPO, 1.95-kw ERP, 299-ft. above ground, 2789-ft. above sea level, lat. 48° 01' 52", long. 106° 18' 29".
 Transmitter: 7-mi. E of Fort Peck, 0.4-mi. NW of Deadman Butte.
 Equipment: Acrodyne transmitter; Scala antenna.
 Began Operation: January 1, 1983.
 Ownership: Big Horn Communications Inc.
 Represented (engineering): John H. Mullaney.
 Represented (legal): Gardner, Carton & Douglas.
- Great Falls**—K53DW, Trinity Bcstg. Network Inc. Phone: 714-832-2950. Fax: 714-730-0661.
 Technical Facilities: 1000-w TPO, 9.1-kw ERP, 279-ft. above ground, 3839-ft. above sea level, lat. 47° 31' 57", long. 111° 16' 41".
 Transmitter: Great Falls Rd., Black Eagle Community, Great Falls.
 Equipment: ITS transmitter; Scala antenna.
 Satellite earth stations: Scientific-Atlanta, 3.2-meter; Scientific-Atlanta receivers.
 Began Operation: April 8, 1991.
 Ownership: Trinity Broadcasting Network Inc.
 Satellite programming: Trinity Bcstg. Network.
 Represented (sales): Media Services Group Inc.
 Represented (legal): May & Dunne, Chartered.
- Personnel: Paul F. Crouch, General Manager; Rod Henke, Sales Manager; Ben Miller, Chief Engineer.
- Helena**—K41CX, Trinity Bcstg. Network Inc.
 Technical Facilities: 1000-w TPO, 10.1-kw ERP, 79-ft. above ground, 5033-ft. above sea level, lat. 46° 46' 12", long. 112° 01' 22".
 Transmitter: 11-mi. N of Helena, North Hill area.
 Equipment: ITS transmitter; Andrew antenna.
 Satellite earth stations: Scientific-Atlanta, 3.2-meter; Scientific-Atlanta receivers.
 Began Operation: June 9, 1990.
 Ownership: Trinity Broadcasting Network Inc.
 Satellite programming: Trinity Bcstg. Network.
- ***Hot Springs**—K33CW, Hot Springs TV District.
 Technical Facilities: 100-w TPO, 1.28-kw ERP, 49-ft. above ground, 3740-ft. above sea level, lat. 47° 37' 56", long. 114° 39' 50".
 Transmitter: Hill top N of Hot Springs High School.
 Ownership: Hot Springs TV District.
- Kalspell**—K18AJ, KPAX Communications Inc. Phones: 406-543-7106; 406-756-5888. Fax: 406-756-5889.
 Studio: 575 Sunset Blvd., Suite 202, Kalspell, MT 59901.
 Technical Facilities: 1000-w TPO, 45.8-kw ERP, 92-ft. above ground, 3799-ft. above sea level, lat. 48° 09' 58", long. 114° 19' 51".
 Transmitter: 3-mi. SW of Kalspell, near Lone Pine State Park.
 Equipment: Acrodyne transmitter; Andrew antenna.
 Ownership: KPAX Communications Inc.
 Satellite programming: CBS.
 Represented (sales): Seltel Inc.
 Represented (legal): Dow, Lohnes & Albertson.
 Personnel: William F. Sullivan, General Manager; Art Taft, Station & Sales Manager; Mark Rapson, Chief Engineer.
- Kalspell**—K26DO, Trinity Bcstg. Network Inc. Phone: 714-832-2950. Fax: 714-730-0661.
 Technical Facilities: 1000-w TPO, 11.8-kw ERP, 148-ft. above ground, 3842-ft. above sea level, lat. 48° 10' 34", long. 114° 20' 53".
 Transmitter: Atop Lone Pine Mountain.
 Equipment: ITS transmitter; Andrew antenna.
 Satellite earth stations: Scientific-Atlanta, 3.2-meter; Standard Communications receivers.
 Ownership: Trinity Broadcasting Network Inc.
 Satellite programming: Trinity Bcstg. Network.
 Represented (sales): Media Services Group Inc.
 Represented (legal): May & Dunne, Chartered.
 Personnel: Paul F. Crouch, General Manager; Rod Henke, Sales Manager; Ben Miller, Chief Engineer.
- ***Kalspell**—K59EQ, CTN Missoula Inc.
 Technical Facilities: 1000-w TPO, 8.397-kw ERP, 3832-ft. above sea level, lat. 48° 10' 34", long. 114° 20' 53".
 Transmitter: Lone Pine.
 Ownership: CTN Missoula Inc.
- ***Kalspell & Whitfish**—K65FF, Flathead Valley Community College.
 Technical Facilities: 100-w TPO, 1.148-kw ERP, 69-ft. above ground, 3770-ft. above sea level, lat. 48° 09' 57", long. 114° 19' 56".
 Transmitter: SW of Kalspell.
 Ownership: Flathead Valley Community College.

Low Power TV Stations—Nevada

Transmitter: On Hwy. 95, approx. 3.2-mi. N of Durano Rd., Las Vegas.
Ownership: Charles K. Tootle.

Las Vegas—K19CS, "Hey Buddy" Bcstg. Co.

Technical Facilities: 800-w TPO, 9.54-kw ERP, 302-ft. above ground, 2828-ft. above sea level, lat. 36° 19' 42", long. 115° 16' 45".
Requests modification of CP for change to 800-w TPO, 9.54-kw ERP. BMMPTL-930510JL.

Transmitter: 3.2-mi. N of Durango Rd. on Hwy. 95, Las Vegas.
Ownership: "Hey Buddy" Bcstg. Co.

***Las Vegas—K23DL, Lone Mountain Bcstg.**

Technical Facilities: 100-w TPO, 3.31-kw ERP, 62-ft. above ground, 2615-ft. above sea level, lat. 36° 17' 42", long. 115° 16' 50".
Transmitter: W of Durango Dr., NE of State Rd. 95.

Ownership: Lone Mountain Bcstg.

***Las Vegas—K25DB, Terry Zick. Phone: 512-695-2804.**

Technical Facilities: 1000-w TPO, 26.3-kw ERP, 46-ft. above ground, 8558-ft. above sea level, lat. 35° 58' 02", long. 115° 30' 06".

Transmitter: Atop Potosi Mountain, near Las Vegas.
Ownership: Terry Zick.

***Las Vegas—K31DO, Simon Inc.**

Technical Facilities: 300-w TPO, 10.4-kw ERP, 8550-ft. above sea level, lat. 35° 58' 04", long. 115° 30' 03".

Transmitter: Mount Potosi, Potosi Pass.
Ownership: Simon Inc.

***Las Vegas—K46CV, Neal L. Andrews Jr.**

Technical Facilities: 100-w TPO, 2.69-kw ERP, 459-ft. above ground, 2473-ft. above sea level, lat. 36° 10' 15", long. 115° 08' 32".

Transmitter: 301 Fremont St., Las Vegas.
Ownership: Neal L. Andrews Jr.

***Las Vegas—K55GK, Mark Poretchan.**

Technical Facilities: 1000-w TPO, 5.5-kw ERP, 2260-ft. above sea level, lat. 36° 10' 08", long. 115° 08' 19".

Transmitter: 600 E. Fremont.
Ownership: Mark Poretchan.

Las Vegas—K57FA, Trinity Bcstg. Network Inc. Phone: 714-832-2950.

Technical Facilities: 1000-w TPO, 32.5-kw ERP, 62-ft. above ground, 3399-ft. above sea level, lat. 36° 00' 30", long. 115° 00' 20".

Transmitter: Black Mountain, near Henderson. Began Operation: January 1, 1987.
Ownership: Trinity Broadcasting Network Inc. Satellite programming: Trinity Bcstg. Network.

***Las Vegas—K59ER, Carlos A. Duharte.** Phone: 415-761-1070.

Technical Facilities: 1000-w TPO, 55.7-kw ERP, 100-ft. above ground, 3438-ft. above sea level, lat. 36° 00' 30", long. 115° 00' 20".

Transmitter: Atop Black Mountain, near Henderson.
Equipment: ITS transmitter; Bogner antenna.
Ownership: Carlos A. Duharte.

***Las Vegas—K63FD, Valley TV 4.**

Technical Facilities: 1000-w TPO, 125.3-kw ERP, 3458-ft. above sea level, lat. 36° 00' 30", long. 115° 00' 20".

Transmitter: Black Mountain, 15-mi. E of Las Vegas.

Ownership: Valley TV 4.

***Las Vegas—K67GB, Value Vision International Inc.**

Technical Facilities: 1000-w TPO, 55.06-kw ERP, 3481-ft. above sea level, lat. 36° 00' 31", long. 115° 00' 03".

Transmitter: Black Mountain Center, near Las Vegas.
Ownership: Value Vision International Inc.

***Laughlin—K28DN, John F. Craven III.**

Technical Facilities: 100-w TPO, 0.849-kw ERP, 59-ft. above ground, lat. 35° 14' 50", long. 114° 44' 35".

Transmitter: Spirit Mountain.
Ownership: John F. Craven III.

Lovelock—K18DP, Pershing County.

Technical Facilities: 100-w TPO, 0.76-kw ERP, 44-ft. above ground, 4322-ft. above sea level, lat. 40° 11' 06", long. 118° 24' 37".

Holds CP for change to 3.9-kw ERP, lat. 40° 07' 05", long. 118° 43' 38". Transmitter to Tulon Peak, 15-mi. NW of Lovelock. BPTTL-910429BU.

Transmitter: Off Airport Rd., 3.4-mi. E of Lovelock.
Ownership: Pershing County.

Mercury—K54BO, Advanced Mobile Communications.

Technical Facilities: 3.23-kw ERP, lat. 36° 19' 07", long. 115° 34' 28".

Ownership: Advanced Mobile Communications.

Mesquite & Gunlock/Veyo, UT—K45AI, MB Broadcasting. Phone: 801-628-0485. Fax: 801-673-8228.

Technical Facilities: 100-w TPO, 4.775-kw ERP, 20-ft. above ground, 7766-ft. above sea level, lat. 37° 09' 22", long. 113° 52' 10".

Transmitter: Beaver Dam Mountains, W of Santa Clara, UT.

Equipment: Television Technology transmitter; Scala antenna.

Began Operation: November 1, 1982.

Ownership: MB Broadcasting.
Satellite programming: Fox.
Personnel: Brent Miner, General Manager; Randall Adams, Chief Engineer.
Note: Operating as a translator.

Nevada Test Site—K31CC, Advanced Mobilecom of Nevada Inc. Phone: 702-873-5000.

Technical Facilities: 100-w TPO, 3.38-kw ERP, 52-ft. above ground, 7569-ft. above sea level, lat. 37° 12' 47", long. 116° 19' 22".

Transmitter: Echo Peak, near Mercury.
Ownership: Communications Engineering Inc.
Note: Operating as a translator.

Pahrump—K55EW, Communications Engineering Inc.

Technical Facilities: 100-w TPO, 9.82-kw ERP, 16-ft. above ground, 8501-ft. above sea level, lat. 35° 58' 04", long. 115° 30' 03".

Transmitter: Mount Potosi Communications Site, approx. 30-mi. ESE of Pahrump.
Ownership: Communications Engineering Inc.

***Reno—K29CW, Simon Inc.**

Technical Facilities: 300-w TPO, 3.7-kw ERP, 4596-ft. above sea level, lat. 39° 35' 11", long. 119° 42' 03".

Transmitter: 2272 Larkin Rd., Sparks.
Ownership: Simon Inc.

Reno—K43CT, HMC Communications Inc. Phone: 702-856-7955.

Technical Facilities: 1000-w TPO, 28.4-kw ERP, 79-ft. above ground, 5538-ft. above sea level, lat. 39° 35' 03", long. 119° 47' 52".

Transmitter: Red Peak, 4.5-mi. N of Reno.
Ownership: HMC Communications Inc.

Reno—K45AV, Trinity Bcstg. Network Inc. Technical Facilities: 42.6-kw ERP, lat. 39° 15' 34", long. 119° 42' 21".

Holds CP for change to 1000-w TPO, 37.5-kw ERP, 121-ft. above ground, 5581-ft. above sea level, lat. 39° 35' 03", long. 119° 47' 52". Transmitter to existing tower atop Red Peak. BMMPTL-920221IF.

Began Operation: November 1, 1985.
Ownership: Trinity Broadcasting Network Inc. Satellite programming: Trinity Bcstg. Network.

***Reno—K47CO, Kidd Communications.**

Technical Facilities: 1000-w TPO, 19.3-kw ERP, 85-ft. above ground, 5535-ft. above sea level, lat. 39° 35' 03", long. 119° 48' 05".

Transmitter: On hilltop, 4-mi. N of Reno.
Ownership: Kidd Communications.

Reno—K63DN, Generic TV. Phone: 605-335-1136.

Technical Facilities: 100-w TPO, 1.28-kw ERP, 43-ft. above ground, 4465-ft. above sea level, lat. 39° 30' 55", long. 119° 46' 45".

Requests CP for change to 1.13-kw ERP, 98-ft. above ground, 5410-ft. above sea level, lat. 39° 35' 03", long. 119° 47' 51". Transmitter to Red Peak. BPTTL-910503DM.

Transmitter: 1120 Telegraph St., Reno.
Ownership: Generic TV.

Reno—K66CH, Women's LPTV Network. Phone: 602-998-5868.

Technical Facilities: 16.8-kw ERP, lat. 39° 15' 44", long. 119° 42' 16".
Ownership: Women's LPTV Network.

Schurz—K46CC, Walker River Paiute Tribe. Technical Facilities: 5-w TPO, lat. 38° 57' 58", long. 118° 53' 21".

Ownership: Walker River Paiute Tribe.
Note: Operating as a translator.

Tonopah—K17AH, Nye County. Phone: 702-482-8197.

Studio: Nye County Courthouse, Tonopah, NV 89049.

Technical Facilities: 0.47-kw ERP, lat. 38° 03' 57", long. 117° 13' 33".

Transmitter: Nye County Courthouse.
Satellite earth stations: Andrew; Microdyne receivers.
Ownership: Nye County.
Advertising: Yes. Rates: \$100.00/Month.

Verdi—K54DA, Channel 5 Public Bcstg. Inc. Phone: 702-784-4555.

Technical Facilities: 100-w TPO, 0.793-kw ERP, 20-ft. above ground, 7986-ft. above sea level, lat. 39° 34' 38", long. 119° 56' 19".

Transmitter: 0.8-mi. from Peavine Lookout.
Ownership: Channel 5 Public Broadcasting Inc.

Winnemucca—K15AL, Humboldt County Public TV Department.

Technical Facilities: 100-w TPO, 1.49-kw ERP, 34-ft. above ground, 6809-ft. above sea level, lat. 40° 54' 38", long. 117° 45' 40".
Ownership: Humboldt County.

New Hampshire

Concord—W39AR, Center Bcstg. Corp. of New Hampshire.

Technical Facilities: 100-w TPO, 1.047-kw ERP, 74-ft. above ground, 394-ft. above sea level, lat. 43° 12' 24", long. 71° 32' 41".

Transmitter: 0.15-mi. N of the intersection of Washington St. & Center St.
Ownership: Center Broadcasting Corp. of New Hampshire.

***Keene—W58BV, Heritage Media Services.**

Technical Facilities: 1000-w TPO, 10.7-kw ERP, 108-ft. above ground, 581-ft. above sea level, lat. 42° 55' 29", long. 72° 16' 42".

Transmitter: Keene State College.
Ownership: Heritage Media Corp.
Note: Operating as a translator.

***Laconia—W23AM, Seacoast Bcstg. Co. Inc.**

Technical Facilities: 1000-w TPO, 21.7-kw ERP, 59-ft. above ground, 919-ft. above sea level, lat. 43° 35' 46", long. 71° 29' 55".

Requests modification of CP to change city of license to Hampton Falls & to 37.2-kw ERP, 853-ft. above ground, 833-ft. above sea level, lat. 42° 54' 28", long. 70° 51' 06".
Transmitter to Eastern end of Brimmer Lane, Hampton Falls. BMMPTL-8912084J.

Transmitter: Intersection of Parade & Pickering Pond Rds.
Ownership: Seacoast Broadcasting Co. Inc.

***Manchester—W29AT, Center Bcstg. Corp. of New Hampshire.**

Technical Facilities: 100-w TPO, 1.05-kw ERP, 89-ft. above ground, 308-ft. above sea level, lat. 42° 55' 36", long. 71° 26' 35".

Transmitter: Manchester Municipal Airport.
Ownership: Center Broadcasting Corp. of New Hampshire.

***Manchester—W47AN, Academy of Applied Sciences.**

Technical Facilities: 1000-w TPO, 39.2-kw ERP, 141-ft. above ground, 1552-ft. above sea level, lat. 43° 11' 10", long. 71° 19' 14".

Transmitter: 2-mi. E of New Rye on Fort Mountain.
Ownership: Academy of Applied Sciences Inc.

Nashua—W13BG, Center Bcstg. Corp. of New Hampshire.

Technical Facilities: 10-w TPO, 0.07-kw ERP, 89-ft. above ground, 164-ft. above sea level, lat. 42° 45' 42", long. 71° 27' 58".

Transmitter: 142 Main St., Nashua.
Ownership: Center Broadcasting Corp. of New Hampshire.

Nashua—W33AK, Center Bcstg. Corp. of New Hampshire.

Technical Facilities: 100-w TPO, 0.95-kw ERP, 89-ft. above ground, 164-ft. above sea level, lat. 42° 45' 42", long. 71° 27' 58".

Transmitter: 100 F Lodge Hall, 142 Main St., Nashua.
Ownership: Center Broadcasting Corp. of New Hampshire.

***Waterville Valley—W53AT, SkiSat.** Phone: 401-272-2558.

Technical Facilities: 810-w TPO, 10.68-kw ERP, 89-ft. above ground, 3926-ft. above sea level, lat. 43° 57' 32", long. 71° 33' 23".

Transmitter: Mount Tecumseh, Waterville Valley.
Ownership: SkiSat.

New Jersey

***Atlantic City**—W07CE, South Jersey Radio Inc. Phone: 609-927-4440. Fax: 609-927-7014.

Studio: 1601 New Rd., Linwood, NJ 08221.
 Technical Facilities: 10-w TPO, 0.054-kw ERP, 210-ft. above ground, 213-ft. above sea level, lat. 39° 23' 24", long. 74° 30' 45".
 Transmitter: Atlantic City Expressway, Pleasantville.
 Satellite earth stations: 3.8-meter.
 Ownership: South Jersey Radio Inc.
 Personnel: Jane Stark, General Manager; Ron Smith, Station Manager; Dan Merlo, Chief Engineer.

***Atlantic City**—W09BX, Asiavision Inc.
 Technical Facilities: 10-w TPO, 0.873-kw ERP, 436-ft. above sea level, lat. 39° 21' 36", long. 74° 25' 12".

Requests modification of CP for change to Ch. 34, 1000-w TPO, 28.6-kw ERP, 191-ft. above sea level, lat. 39° 21' 02", long. 74° 27' 26". Transmitter to 3815 Ventnor Ave. BMTPTL-93040205.
 Transmitter: North Carolina Ave. & Boardwalk, Atlantic City.
 Ownership: Asiavision Inc.

***Atlantic City**—W36BJ, Trinity Bcstg. Network Inc.

Technical Facilities: 450-w TPO, 19.9-kw ERP, 417-ft. above ground, 426-ft. above sea level, lat. 39° 21' 36", long. 74° 25' 12".
 Transmitter: Taj Mahal Casino Hotel, North Carolina Ave. & Boardwalk, Atlantic City.
 Ownership: Trinity Broadcasting Network Inc.

Cape May—W05AX, Carter Broadcasting Corp.

Technical Facilities: 0.05-kw ERP, lat. 38° 59' 33", long. 74° 48' 48".
 Ownership: Carter Broadcasting Corp.

***East Orange**—W23BA, Craig L. Fox.

Technical Facilities: 200-w TPO, 2.717-kw ERP, 98-ft. above ground, 719-ft. above sea level, lat. 40° 48' 08", long. 74° 14' 48".
 Requests modification of CP for change to 1000-w TPO, 10.7-kw ERP. BMTPTL-9304020X.
 Transmitter: 416 E. Rock Ave.
 Ownership: Craig L. Fox.

***Hackettstown**—W23AZ, Radio New Jersey.

Technical Facilities: 984-w TPO, 1.2-kw ERP, 1201-ft. above sea level, lat. 40° 51' 07", long. 74° 52' 36".
 Transmitter: 20 Thomas Dr., Independence Twp.
 Ownership: Radio New Jersey.

Hackettstown—W49BE, New Jersey Public Bcstg. Authority.

Technical Facilities: 694-w TPO, 10-kw ERP, lat. 40° 51' 07", long. 74° 52' 36".
 Transmitter: 20 Thomas Dr.
 Ownership: New Jersey Public Broadcasting Authority.
 Note: Operating as a translator.

Hammonton, Berlin, Williamstown & Winslow—W08CC, Engle Bcstg. Phone: 609-561-7083. FAX: 609-561-8288.

Studio: 104 Bellevue Ave., Hammonton, NJ 08037.
 Technical Facilities: 10-w TPO, 0.494-kw ERP, 735-ft. above ground, 846-ft. above sea level, lat. 39° 43' 41", long. 74° 50' 39".
 Holds CP for change to 165.6-w TPO, 0.715-kw ERP, 722-ft. above ground, 833-ft. above sea level. BMTPTL-930308JH.

Transmitter: 0.5-mi. NE of Waterford Works, 0.4-mi. N of Chew Rd., Waterford Works.
 Equipment: Television Technology transmitter; Scala antenna.
 Satellite earth stations: W/A-Corn, 4.5-meter; Winegard, 3-meter.
 Began Operation: September 26, 1988.
 Ownership: Engle Bcstg.
 Planned satellite programming: Main Street TV.
 Advertising: Planned.
 Personnel: Barbara F. Ciric, President; Paul V. Engle, General Manager.

New Brunswick—W36AS, Deepak Viswanath. Phone: 908-246-3636. Fax: 908-246-8380.

Technical Facilities: 1000-w TPO, 20.8-kw ERP, 249-ft. above ground, 368-ft. above sea level, lat. 40° 28' 33", long. 74° 29' 34".
 Requests CP for change to 800-w TPO, 25.3-kw ERP. BPTTL-930402VZ.
 Transmitter: Veronica Ave., near New Brunswick.
 Equipment: Bext transmitter.
 Satellite earth stations: Paraclypse, 3.8-meter.
 Began Operation: June 1, 1991.
 Ownership: Deepak Viswanath.
 Satellite programming: Main Street TV.
 Personnel: Deepak Viswanath, General Manager; Mahesh Hegde, Sales Manager; P. Banad, Chief Engineer.

***New Brunswick**—W38BR, Whitehead Communications.

Technical Facilities: 1000-w TPO, 10.9-kw ERP, 846-ft. above sea level, lat. 40° 37' 17", long. 74° 30' 15".
 Transmitter: 7 Geiger Lane, Warren.
 Ownership: Whitehead Communications Inc.

Sparta—W17BE, Oleg Matiash.

Technical Facilities: 1000-w TPO, 6.01-kw ERP, 262-ft. above ground, 1591-ft. above sea level, lat. 41° 00' 36", long. 74° 35' 39".
 Requests modification of CP to change city of license to Vernon & to 242.4-w TPO, 5-kw ERP, 75-ft. above ground, 1404-ft. above sea level, lat. 41° 08' 37", long. 74° 32' 21".
 Transmitter to Lake Wildwood Rd., Hardyston Twp. BMTPTL-920211AT.
 Transmitter: 0.6-mi. S of Main St., Sparta.
 Ownership: Oleg Matiash.

Trenton—W25AW, Zantech Inc. Phone: 609-586-5088. Fax: 609-586-8221.

Technical Facilities: 751-w TPO, 7-kw ERP, 187-ft. above ground, 240-ft. above sea level, lat. 40° 14' 48", long. 74° 42' 53".
 Transmitter: 2600 E. State St.
 Equipment: Acrodyne transmitter; Scala antenna.
 Satellite earth stations: One in operation.
 Began Operation: April 1, 1993.
 Ownership: Zantech Inc.
 Satellite programming: All News Channel.
 Personnel: Greg Zanoni, General Manager; Louis A. Zanoni, Sales Manager

New Mexico

Alamogordo—K29BD, Prime Time Christian Bcstg. Inc. Phone: 505-622-5778.

Technical Facilities: 100-w TPO, 1.86-kw ERP, 23-ft. above ground, 7783-ft. above sea level, lat. 32° 49' 47", long. 105° 53' 12".
 Transmitter: Long Ridge electronic site, Lincoln National Forest, near Alamogordo.
 Began Operation: May 1, 1988.
 Ownership: Prime Time Christian Broadcasting Inc.
 Satellite programming: Trinity Bcstg. Network.
 Note: Operating as a translator.

Alamogordo—K53BM, Corinne Galt Acosta. Phone: 915-584-8304.

Technical Facilities: 100-w TPO, 4.95-kw ERP, 50-ft. above ground, 9255-ft. above sea level, lat. 32° 49' 45", long. 105° 52' 14".
 Transmitter: Long Ridge of Mule Peak, Alamogordo.
 Ownership: Corinne Galt Acosta.
 Represented (legal): Stuart B. Mitchell.
 Note: Operating as a translator.

Alamogordo—K63CD, Vision Bcstg. Network. Phone: 505-437-6363.

Studio: 1017 New York Ave., Alamogordo, NM 88310.
 Technical Facilities: 100-w TPO, 4.95-kw ERP, 100-ft. above ground, 9305-ft. above sea level, lat. 32° 49' 45", long. 105° 52' 14".
 Requests CP for change to add La Luz, Holloman & Boles Acres to city of license & to 300-w TPO, 15.1-kw ERP, 102-ft. above ground, 7851-ft. above sea level. BPTTL-910503VB.
 Transmitter: Longridge Sacramento Mountains, south central NM.

Equipment: Scala transmitter; Andrew antenna.
 Satellite earth stations: Uniden, 3-meter; Microdyne, 3-meter.
 Began Operation: July 3, 1982.
 Ownership: Vision Bcstg. Network.
 Satellite programming: FamilyNet.
 Advertising: Yes. Rates: \$30.00/30 Sec.; \$250.00/Hour.
 Represented (engineering): Warren Electronics.
 Represented (legal): Stu Mitchell & Assoc.
 Personnel: William J. Oechsner Jr., General Manager; B. Dianne James, Sales Manager; Pete Warren, Chief Engineer.

***Albuquerque**—K09VU, Robert F. Porter.

Technical Facilities: 10-w TPO, 0.086-kw ERP, 30-ft. above ground, 10702-ft. above sea level, lat. 35° 12' 51", long. 106° 27' 02".
 Transmitter: Sandia Crest Antenna Farm, NE of Albuquerque.
 Ownership: Robert F. Porter.

***Albuquerque**—K17DD, Max A. Trevino.

Technical Facilities: 1000-w TPO, 22.4-kw ERP, 194-ft. above ground, 5733-ft. above sea level, lat. 35° 03' 52", long. 106° 46' 11".
 Requests modification of CP for change to 20.21-kw ERP, 5846-ft. above sea level, lat. 35° 04' 00", long. 106° 46' 56". Transmitter to 0.18-mi. N of Old Rte. 66. BMTPTL-930401TH.
 Transmitter: 7.8-mi. W of Albuquerque.
 Ownership: Max A. Trevino.

***Albuquerque**—K27CX, Echonet Corp.

Technical Facilities: 576-w TPO, 10-kw ERP, 98-ft. above ground, 5807-ft. above sea level, lat. 34° 04' 00", long. 106° 46' 56".
 Transmitter: 7.1-mi. W of Albuquerque.
 Ownership: Echonet Corp.

***Albuquerque**—K36DA, Kenneth O. Cox.

Technical Facilities: 1000-w TPO, 58.6-kw ERP, 6230-ft. above sea level, lat. 35° 03' 15", long. 106° 51' 31".
 Transmitter: W of Albuquerque, Armijo.
 Ownership: Kenneth O. Cox.

***Albuquerque**—K45DL, Joseph W. Shaffer.

Technical Facilities: 1000-w TPO, 66.77-kw ERP, 6230-ft. above sea level, lat. 35° 03' 15", long. 106° 51' 31".
 Transmitter: W of Albuquerque.
 Ownership: Joseph W. Shaffer.

Albuquerque—K48AM, KLUZ License Partnership. Phone: 212-455-5200.

Studio: 2725 F Broadbent Pkwy.
 Technical Facilities: 1000-w TPO, 33.1-kw ERP, 66-ft. above ground, 10705-ft. above sea level, lat. 35° 12' 41", long. 106° 26' 56".
 Transmitter: Sandia Crest, 15-mi. NE of Albuquerque.
 Satellite earth stations: Scientific-Atlanta.
 Ownership: Perenchio TV Inc.
 Satellite programming: Univision.
 Represented (sales): Univision.
 Represented (engineering): Jules Cohen & Assoc., P.C.
 Represented (legal): Wiley, Rein & Fielding.
 Note: Operating as a translator.

***Albuquerque**—K56FB, Ray Moran.

Technical Facilities: 2000-w TPO, 59.43-kw ERP, 10739-ft. above sea level, lat. 35° 12' 45", long. 106° 26' 56".
 Transmitter: Sandia Crest Electronic Site, Lots 6 & 7.
 Ownership: Ray Moran.

Albuquerque—K59DB, Continental Bcstg. Corp. of New Mexico Inc. Phones: 213-856-5163; 505-265-8331.

Studio: 6320 Zuni SE, Albuquerque, NM 87108.
 Technical Facilities: 1000-w TPO, 0.47-kw ERP, 39-ft. above ground, 10659-ft. above sea level, lat. 35° 12' 51", long. 106° 27' 01".
 Transmitter: Sandia Crest Antenna Farm, NE of Albuquerque.
 Equipment: Television Technology transmitter; Thomson LGT antenna.
 Satellite earth stations: Hero, 4.5-meter.
 Began Operation: January 16, 1989.
 Ownership: Continental Bcstg. Corp. of New Mexico Inc.
 Advertising: Yes.
 Personnel: Loretta Salazar, General Manager; Bill Pace, Chief Engineer.

Albuquerque—K61EQ, Son Bcstg. Inc.

Technical Facilities: 100-w TPO, 1.86-kw ERP, 36-ft. above ground, 10659-ft. above sea level, lat. 35° 12' 51", long. 106° 27' 01".
 Transmitter: Sandia Crest electronics site, Albuquerque.
 Ownership: Son Broadcasting Inc.

***Albuquerque**—K68OR, Breckenridge Bcstg. Co. Inc.

Technical Facilities: 765-w TPO, 6-kw ERP, 76-ft. above ground, 10650-ft. above sea level, lat. 35° 12' 51", long. 106° 27' 01".
 Transmitter: Sandia Crest Mountain, near Albuquerque.
 Ownership: Breckenridge Broadcasting Co. Inc.

***Albuquerque**—K69FU, Frederick W. Finn.

Technical Facilities: 1000-w TPO, 5.52-kw ERP, 89-ft. above ground, 5797-ft. above sea level, lat. 35° 04' 00", long. 106° 46' 56".
 Transmitter: 0.28-mi. off I-40 & 66 overpass, Albuquerque.
 Ownership: Frederick W. Finn.

Carlsbad—K31BX, KGSW-TV.

Technical Facilities: 1000-w TPO, 8.97-kw ERP, 200-ft. above ground, 3337-ft. above sea level, lat. 32° 27' 02", long. 104° 12' 47".
 Transmitter: 2.2-mi. NE of Carlsbad.
 Ownership: Providence Journal Broadcasting Corp.
 Note: Operating as a translator.

Low Power TV Stations—New Mexico

- Carlsbad**—K63CK, Prime Time Christian Bcstg. Phone: 505-622-5778.
 Technical Facilities: 1000-w TPO, 19.9-kw ERP, 458-ft. above ground, 3478-ft. above sea level, lat. 32° 26' 30", long. 104° 10' 30".
 Transmitter: 3-mi. E of Hwy. 62.
 Began Operation: September 13, 1986.
 Ownership: Prime Time Christian Broadcasting Inc.
 Satellite programming: Trinity Bcstg. Network.
 Note: Operating as a translator.
- Clovis**—K43BU, Marsh Media Inc.
 Technical Facilities: 1000-w TPO, 7.9-kw ERP, 400-ft. above ground, 4711-ft. above sea level, lat. 34° 26' 25", long. 103° 12' 37".
 Transmitter: Approx. 2-mi. N of Clovis.
 Ownership: Marsh Media Inc.
- Clovis**—K45BF, Cannan Communications Inc.
 Technical Facilities: 1000-w TPO, 12.9-kw ERP, lat. 34° 26' 25", long. 103° 12' 37".
 Transmitter: 7-mi. N. of Clovis.
 Ownership: Cannan Communications Inc.
 Note: Operating as a translator.
- ***Clovis**—K68ED, American LPTV Network Inc.
 Technical Facilities: 1000-w TPO, 2.6-kw ERP, 230-ft. above ground, 4803-ft. above sea level, lat. 34° 21' 48", long. 103° 13' 05".
 Transmitter: Swift Plant Rd.
 Began Operation: October 1, 1988.
 Ownership: American LPTV Network Inc.
- Crownpoint**—K38AU, Navajo Community College.
 Technical Facilities: 0.56-kw ERP, lat. 35° 54' 29", long. 108° 46' 21".
 Transmitter: Deza Bluff, NM.
 Began Operation: October 1, 1988.
 Ownership: Navajo Community College.
 Personnel: Dr. Curtis Sweet, Director.
- Deming**—K51DS, KOAT Television Inc.
 Technical Facilities: 100-w TPO, 2.6-kw ERP, 39-ft. above ground, 5564-ft. above sea level, lat. 32° 12' 00", long. 107° 36' 35".
 Transmitter: Little Florida Mountain, 10-mi. SE of Deming.
 Ownership: Pulitzer Broadcasting Co.
 Personnel: Wayne Godsey, General Manager; Jeffrey Sales, General Sales Manager; Charles Army, Chief Engineer.
- Eagle Nest**—K35BZ, Eagle Nest TV Assn.
 Technical Facilities: 2.88-kw ERP, lat. 36° 38' 28", long. 105° 13' 48".
 Ownership: Eagle Nest TV Assn.
- ***Farmington**—K23CY, John W. Lee.
 Technical Facilities: 1000-w TPO, 45.2-kw ERP, 5961-ft. above sea level, lat. 36° 41' 45", long. 108° 13' 23".
 Transmitter: Hwy. 371, 3-mi. S of Farmington.
 Ownership: John W. Lee.
- Farmington**—K43AI, Regents of U. of NM & Albuquerque Board of Education. Phone: 505-277-2121. Fax: 505-277-6904.
 Technical Facilities: 100-w TPO, 1.1-kw ERP, 157-ft. above ground, 5943-ft. above sea level, lat. 36° 41' 48", long. 108° 10' 39".
 Transmitter: 3.23-mi. SE of Farmington on Farmington Bluffs.
 Equipment: Television Technology transmitter; Scala antenna.
 Began Operation: March 1, 1986.
 Ownership: Regents of the University of New Mexico.; Board of Education of the City of Albuquerque.
- Personnel: See KNME-TV, Albuquerque.
 Note: Operating as a translator.
- Farmington**—K47DR, Christian Bcstg. Communications.
 Technical Facilities: 100-w TPO, 0.338-kw ERP, 102-ft. above ground, 5889-ft. above sea level, lat. 36° 41' 50", long. 108° 10' 42".
 Requests CP for change to 31.3-kw ERP, 5962-ft. above sea level. BPTTL-930331DH.
 Transmitter: 10-mi. SE of Farmington.
 Ownership: Christian Broadcasting Communications.
- Farmington**—K50BN, Coronado Communications Co.
 Technical Facilities: 0.4-kw ERP, lat. 36° 41' 45", long. 108° 13' 23".
 Ownership: Coronado Communications Co.
- ***Gallup**—K34DQ, Tricia & Michael Vinson, Trustees.
 Technical Facilities: 1000-w TPO, 10.8-kw ERP, 36-ft. above ground, 6757-ft. above sea level, lat. 35° 32' 34", long. 108° 44' 25".
 Transmitter: Approx. 0.25-mi. N of Sky City School.
 Ownership: Tricia & Michael Vinson.
- ***Gallup**—K42DK, Tricia & Michael Vinson, Trustees.
 Technical Facilities: 1000-w TPO, 10.7-kw ERP, 36-ft. above ground, 6757-ft. above sea level, lat. 35° 32' 34", long. 108° 44' 25".
 Transmitter: 0.25-mi. N of Sky City School.
 Ownership: Tricia & Michael Vinson.
- ***Hobbs**—K47CF, Ramar Communications Inc.
 Technical Facilities: 1000-w TPO, 8.9-kw ERP, 200-ft. above ground, 3847-ft. above sea level, lat. 32° 43' 28", long. 103° 09' 03".
 Transmitter: 1.5-mi. NW of Hobbs.
 Ownership: Ramar Communications Inc.
 Note: Operating as a translator.
- ***Hobbs**—K68EE, American Lo-power TV Network Inc.
 Technical Facilities: 1000-w TPO, 2.57-kw ERP, 200-ft. above ground, 3848-ft. above sea level, lat. 32° 43' 28", long. 103° 09' 03".
 Transmitter: 1.5-mi. NW of Hobbs.
 Ownership: American Lo-power TV Network Inc.
- ***Las Cruces**—K46DH, Lee Enterprises Inc. Phone: 319-383-2100. Fax: 505-526-0938.
 Technical Facilities: 250-w TPO, 7-kw ERP, 4068-ft. above sea level, lat. 32° 18' 19", long. 106° 46' 41".
 Transmitter: 500 S. Main St.
 Scheduled to begin operation: August 15, 1993.
 Ownership: Lee Enterprises Inc.
- Ruidoso**—K35AN, Todd, Branton, Wooton & Fugit.
 Technical Facilities: 1.13-kw ERP, lat. 33° 24' 14", long. 105° 46' 53".
 Ownership: Todd, Branton, Wooton & Fugit.
- ***Ruidoso, Lincoln & Capitan**—K18DX, John Myrl Warren.
 Technical Facilities: 1000-w TPO, 30.81-kw ERP, 10915-ft. above sea level, lat. 33° 24' 14", long. 105° 46' 53".
 Transmitter: Top of Buck Mountain, 7.5-mi. NW of Ruidoso.
 Ownership: John M. Warren.
- ***Santa Fe**—K21DB, Park Place Bcstg. Co.
 Technical Facilities: 1000-w TPO, 12.8-kw ERP, 194-ft. above ground, 6939-ft. above sea level, lat. 35° 40' 41", long. 105° 59' 26".
 Transmitter: 3-mi. W of Santa Fe.
 Ownership: Leo Kesselman.
- Santa Fe**—K52BS, Telemundo of Santa Fe Inc. Phone: 303-526-1039.
 Studio: Eldorado Hotel, Santa Fe, NM.
 Technical Facilities: 1000-w TPO, 9.11-kw ERP, 210-ft. above ground, 7221-ft. above sea level, lat. 35° 41' 16", long. 105° 56' 04".
 Transmitter: 204-210 E. Marcy St.
 Ownership: Continental Bcstg. Corp. of New Mexico Inc.
 Satellite programming: KJBD(I), Denver.
 Advertising: Planned.
 Represented (engineering): Richard Vega.
 Represented (legal): Cole, Raywid & Braverman.
 Note: Operating as a translator.
- Shiprock**—K48AW, Navajo Nation. Phone: 602-787-6132.
 Technical Facilities: 100-w TPO, 0.578-kw ERP, 56-ft. above ground, 5059-ft. above sea level, lat. 36° 48' 16", long. 108° 41' 41".
 Transmitter: 1.5-mi. NNW of Shiprock at Shiprock Campus of Navajo Community College.
 Ownership: Navajo Nation.
 Planned satellite programming: Learning Channel.
 Personnel: Dr. Curtis Sweet, Director.
- Socorro**—K28CE, Son Bcstg. Inc.
 Technical Facilities: 7250-w TPO, 1.9-kw ERP, 40-ft. above ground, 7270-ft. above sea level, lat. 34° 04' 18", long. 106° 57' 44".
 Transmitter: Socorro Peak, 3-mi. W of Socorro.
 Ownership: Son Broadcasting Inc.
- ***Taos**—K49DL, Mountain TV Network Inc.
 Technical Facilities: 100-w TPO, 0.984-kw ERP, 95-ft. above ground, 8396-ft. above sea level, lat. 36° 23' 21", long. 105° 32' 00".
 Transmitter: 2.5-mi. SE of Taos.
 Ownership: Mountain TV Network Inc.
- ***Truth or Consequences**—K46CQ, The Church of the Crosses Inc.
 Technical Facilities: 100-w TPO, 3.78-kw ERP, 39-ft. above ground, 7596-ft. above sea level, lat. 32° 58' 17", long. 107° 13' 25".
 Transmitter: Caballo Electronics Site, Caballo Mountains.
 Ownership: The Church of the Crosses Inc.
- Auburn**—W48AO, Sonny Persad.
 Technical Facilities: 100-w TPO, 1.15-kw ERP, 230-ft. above ground, 938-ft. above sea level, lat. 42° 55' 43", long. 76° 33' 39".
 Transmitter: 85 Osborne St., Auburn.
 Ownership: Sonny Persad.
- Auburn**—W54AK, Sonny Persad.
 Technical Facilities: 1000-w TPO, 18.1-kw ERP, 180-ft. above ground, 889-ft. above sea level, lat. 42° 55' 43", long. 76° 33' 39".
 Transmitter: 85 Osborne St., Auburn.
 Ownership: Sonny Persad.
- Binghamton**—W14AH, Trinity Bcstg. Network Inc. Phone: 714-832-2950.
 Technical Facilities: 1000-w TPO, 7.8-kw ERP, 564-ft. above ground, 2257-ft. above sea level, lat. 42° 03' 22", long. 75° 56' 39".
 Transmitter: Ingraham Hill, 0.3-mi. W of Folland & Hawleytown Rds., near Binghamton.
 Began Operation: May 4, 1989.
 Ownership: Trinity Broadcasting Network Inc.
 Satellite programming: Trinity Bcstg. Network.
 Note: Licensed as a translator.
- ***Brentwood**—W44BC, Jose Luis Rodriguez.
 Technical Facilities: 800-w TPO, 9.24-kw ERP, 276-ft. above ground, 299-ft. above sea level, lat. 40° 45' 04", long. 73° 12' 52".
 Transmitter: 180 Freeman Ave., Isip Terrace.
 Ownership: Jose Luis Rodriguez.
- Brownsville**—W54AY, Island Broadcasting Co. Phone: 516-598-0466.
 Studio: 110 E. 23 St., New York, NY 10010.
 Technical Facilities: 100-w TPO, 3-kw ERP, 279-ft. above ground, 387-ft. above sea level, lat. 40° 40' 30", long. 73° 54' 50".
 Transmitter: 249 Hopkinson Ave.
 Equipment: ITS transmitter; Bogner antenna.
 Began Operation: April 1, 1989.
 Ownership: Island Broadcasting Co.
 Advertising: No.
 Represented (legal): Rosenman & Colin.
 Note: Operating as a translator.
- ***Buffalo**—W15BH, Craig L. Fox.
 Technical Facilities: 1000-w TPO, 12.83-kw ERP, 1152-ft. above sea level, lat. 42° 52' 47", long. 78° 52' 36".
 Transmitter: Marine Midland Center, Main St.
 Ownership: Craig L. Fox.
- ***Buffalo**—W45AV, Eddie L. Whitehead.
 Technical Facilities: 1000-w TPO, 29-kw ERP, 427-ft. above ground, 1037-ft. above sea level, lat. 42° 53' 10", long. 78° 52' 25".
 Transmitter: Rand Building, Buffalo.
 Ownership: Eddie L. Whitehead.
- Buffalo**—W58AV, Citizens Television Systems Inc. Phones: 716-884-9228; 716-884-9229.
 Studio: 18 Agassiz Circle, Buffalo, NY 14214.
 Technical Facilities: 1000-w TPO, 15.14-kw ERP, 576-ft. above ground, 1167-ft. above sea level, lat. 42° 52' 47", long. 78° 52' 36".
 Holds CP for change to 27.3-kw ERP, 256-ft. above ground, 912-ft. above sea level, lat. 42° 54' 30", long. 78° 52' 00".
 Transmitter to Buffalo General Hospital, 100 High St. BPTTL-910503WV.
 Transmitter: Marine Midland Center.
 Equipment: Television Technology transmitter; Bogner antenna.
 Satellite earth stations: Superior; Scientific-Atlanta receivers.
 Began Operation: September 15, 1988.
 Ownership: Citizens Television Systems Inc. (Buffalo).
 Satellite programming: Learning Channel; Main Street TV.
 Advertising: Yes. Rates: \$50.00/30 Sec.

New York—Low Power TV Stations

Represented (legal): Samuel Simon.
Personnel: Deborah Ann Heisler, General Manager; Bruce G. Alesse, Sales Manager.

***Buffalo**—W61CA, Craig L. Fox.
Technical Facilities: 100-w TPO, 2.48-kw ERP, 1148-ft. above sea level, lat. 42° 52' 47", long. 78° 52' 36".
Requests modification of CP for change to 2.32-kw ERP. BMTPTL-930401TX.
Transmitter: Marine Midland Center, Main St., Buffalo.
Ownership: Craig L. Fox.

***Buffalo**—W69CS, Craig L. Fox.
Technical Facilities: 1000-w TPO, 20.68-kw ERP, 1148-ft. above sea level, lat. 42° 52' 47", long. 78° 52' 36".
Requests modification of CP for change to 2.31-kw ERP. BMTPTL-930401TY.
Transmitter: Marine Midland Center.
Ownership: Craig L. Fox.

***Canton & Potsdam**—W34AR, David James Alteri.
Technical Facilities: 1000-w TPO, 36.5-kw ERP, 164-ft. above ground, 584-ft. above sea level, lat. 44° 35' 46", long. 74° 46' 19".
Transmitter: White Hill Rd.
Ownership: David J. Alteri.

Cazenovia—W07CA, Craig L. Fox.
Technical Facilities: 10-w TPO, 0.1-kw ERP, 62-ft. above ground, 1394-ft. above sea level, lat. 42° 57' 18", long. 75° 53' 40".
Transmitter: Syracuse Rd., Rte. 92, Cazenovia.
Ownership: Craig L. Fox.

Oer Park—W51BV, Xenia Renatta Izzo.
Phone: 310-436-4482. Fax: 310-436-7723.
Technical Facilities: 1000-w TPO, 58.3-kw ERP, 98-ft. above ground, 161-ft. above sea level, lat. 40° 45' 36", long. 73° 19' 03".
Transmitter: 651 Grand Blvd.
Equipment: Emcee transmitter, Bogner antenna.
Satellite earth stations: Comtech, 5-meter; M/A-Com receivers.
Began Operation: January 19, 1993.
Ownership: Julio F. Izzo; Xenia R. Izzo.
Satellite programming: Channel America; International TV Network.
Represented (legal): Arent Fox Kintner Plotkin & Kahn.
Personnel: Julio Izzo, General Manager & Chief Engineer; Richard Cox, Sales Manager.

East Hampton—W14AG, Global Village Video Resource Center. Phone: 212-431-7261.
Technical Facilities: 81.65-w TPO, 0.964-kw ERP, 104-ft. above ground, 217-ft. above sea level, lat. 40° 59' 30", long. 72° 10' 35".
Began Operation: May 1, 1987.
Ownership: Global Village Video Resource Center.
Advertising: Planned.

***Elmira**—W26BF, David A. Grant.
Technical Facilities: 1000-w TPO, 23.88-kw ERP, 2026-ft. above sea level, lat. 42° 06' 20", long. 76° 52' 17".
Transmitter: Hawley Hill, approx. 3-mi. WNW of Elmira.
Ownership: David A. Grant.

***Elmira**—W26BF, David A. Grant.
Technical Facilities: 1000-w TPO, 23.88-kw ERP, 2026-ft. above sea level, lat. 42° 06' 29", long. 76° 52' 17".
Transmitter: Hawley Hill, approx. 3-mi. WNW of Elmira.
Ownership: David A. Grant.

Glens Falls—W08CJ, Grich Bcstg. Corp., Debtor-in-Possession. Phone: 518-798-8000. Fax: 518-798-0735.
Studio: Mark Plaza, Quaker Rd., Glen Falls, NY 12801.

Technical Facilities: 10-w TPO, 0.019-kw ERP, 161-ft. above ground, 489-ft. above sea level, lat. 43° 18' 29", long. 73° 38' 32".
Transmitter: Jay St., Glens Falls.
Equipment: Television Technology transmitter; Scala antenna.
Satellite earth stations: Paracclipse, 3.6-meter; Chapparral, 3.2-meter; Sony receivers.
Began Operation: December 18, 1987.
Ownership: Grich Bcstg. Corp., Debtor-in-Possession.
Satellite programming: Channel America.
Personnel: James E. Grich, President & General Manager; Janice Hazewski, Sales Director; Michael Timko, Production Supervisor; James E. Grich, Chief Engineer; Laura DeShane, Traffic.

Glens Falls—W14AZ, Trinity Bcstg. Network Inc. Phone: 714-832-2950.
Technical Facilities: 1000-w TPO, 10.7-kw ERP, 223-ft. above ground, 1526-ft. above sea level, lat. 43° 18' 17", long. 73° 45' 07".
Transmitter: 1.2-mi. ENE of Glens Falls & Smith Mountain Rds., near Lake Luzerne.
Began Operation: May 10, 1991.
Ownership: Trinity Broadcasting Network Inc.
Satellite programming: Trinity Bcstg. Network.

***Glens Falls**—W26AJ, Grich Bcstg. Corp., Debtor-in-Possession. Phone: 518-798-8000. Fax: 518-798-0735.
Studio: 105 Queensbury Ave., Queensbury, NY 12804.
Technical Facilities: 1000-w TPO, 10.32-kw ERP, 87-ft. above ground, 1507-ft. above sea level, lat. 43° 17' 22", long. 73° 44' 35".
Transmitter: 4.3-mi. SW of Glens Falls.
Ownership: Grich Bcstg. Corp., Debtor-in-Possession.
Personnel: James E. Grich, General Manager.

Gloversville—W49BA, Michael A. Sleezer.
Technical Facilities: 100-w TPO, 8.9-kw ERP, 56-ft. above ground, 876-ft. above sea level, lat. 43° 02' 51", long. 74° 20' 52".
Requests CP for change to 7.42-kw ERP, 195-ft. above ground, 1130-ft. above sea level, lat. 43° 02' 35", long. 74° 20' 19".
Transmitter to Eagle St. & Kingsboro Ave. BPTTL-930402ZL.
Transmitter: 97-101 S. Main St., Gloversville.
Ownership: Michael A. Sleezer.

Hamburg—W39BC, Southtown's Christian Center Inc. Phone: 716-627-4038. Fax: 716-627-7999.
Studio: 2095 Lakeview Rd., Lakeview, NY 14085.
Technical Facilities: 1000-w TPO, 16.9-kw ERP, 315-ft. above ground, 912-ft. above sea level, lat. 42° 49' 50", long. 78° 47' 54".
Transmitter: Dorrance St. & Onondago Ave., West Seneca.
Equipment: ITS transmitter; Alan Dick & Co. antenna.
Satellite earth stations: Drake; Drake receivers.
Began Operation: July 1, 1992.
Ownership: Southtown's Christian Center Inc.
Satellite programming: FamilyNet; Home Satellite Network.
Advertising: Yes.
Represented (engineering): David Grant.
Represented (legal): May & Dunne, Chartered.
Personnel: Tom Smardz, General Manager; Elsie Delair, Sales Manager; Dave Grant, Chief Engineer.

***Ithaca**—W44BG, Trinity Christian Center. Phone: 714-832-2950.
Technical Facilities: 700-w TPO, 5.5-kw ERP, 1512-ft. above sea level, lat. 41° 32' 42", long. 76° 42' 39".
Transmitter: 0.62-mi. W of Extension Rd. on Townline Rd.
Ownership: Trinity Broadcasting Network Inc.

Jamestown—W10BH, Trinity Bcstg. Network Inc. Phone: 714-832-2950.
Technical Facilities: 10-w TPO, 0.026-kw ERP, 77-ft. above ground, 1774-ft. above sea level, lat. 42° 07' 55", long. 79° 13' 09".
Requests CP for change to Ch. 52, 1000-w TPO, 24.7-kw ERP, 1811-ft. above sea level, lat. 42° 07' 53", long. 79° 13' 13".
Transmitter to WHUG(FM) tower, near Jamestown. BPTVL-930402D2.
Transmitter: 3-mi. NE of Jamestown.
Equipment: Television Technology transmitter; Andrew antenna.
Satellite earth stations: Scientific-Atlanta.
Began Operation: July 27, 1989.
Ownership: Trinity Broadcasting Network Inc.
Satellite programming: Trinity Bcstg. Network.

Liberty—W30AZ, John Mester. Phones: 718-282-9090; 914-583-4521. Fax: 718-469-0881.
Studio: Box 761, Kauneonga Lake, NY 12749.
Technical Facilities: 100-w TPO, 0.825-kw ERP, 243-ft. above ground, 1791-ft. above sea level, lat. 41° 45' 09", long. 74° 43' 01".
Transmitter: E. Monguap Rd., Liberty.
Began Operation: October 1, 1991.
Ownership: Mesters TV.
Represented (sales): Natalie Mester York.
Represented (engineering): Frank Yee P. E.
Represented (legal): Hogan & Hartson.
Note: Operating as a translator.

Little Falls—W29BI, Kevin O'Kane.
Technical Facilities: 100-w TPO, 1.3-kw ERP, 131-ft. above ground, 1460-ft. above sea level, lat. 42° 59' 02", long. 74° 53' 46".
Holds CP for change to 1000-w TPO, 9.87-kw ERP. BPTTL-920214EC.
Transmitter: Oregon Rd., Little Falls.
Ownership: Kevin O'Kane.

Long Island City—W38AM, Island Broadcasting Co. Phone: 516-598-0466.
Studio: 110 E. 23 St., New York, NY 10010.
Technical Facilities: 1000-w TPO, 100-kw ERP, 373-ft. above ground, 400-ft. above sea level, lat. 40° 47' 02", long. 73° 56' 54".
Holds CP for change to 134-w TPO, 0.8-kw ERP, 1375-ft. above ground, 1366-ft. above sea level, lat. 40° 42' 39", long. 74° 00' 47".
Transmitter to E edge of 2 World Trade Center, New York. BPTTL-921117JH.
Requests CP for change to 1000-w TPO, 12-kw ERP, 1416-ft. above sea level, lat. 40° 42' 40", long. 74° 00' 50". BMTPTL-930330GM.
Transmitter: 225 E. 95th St., New York, N.Y.
Equipment: Emcee transmitter; Bogner antenna.
Began Operation: December 15, 1990.
Ownership: Island Broadcasting Co.
Advertising: No.
Represented (legal): Rosenman & Colin.

***Manhattan**—W17BM, Trintab Productions Inc.
Technical Facilities: 100-w TPO, 4.2-kw ERP, 620-ft. above ground, 705-ft. above sea level, lat. 40° 46' 08", long. 73° 58' 55".
Requests modification of CP to change city of license to New York & to 1.9-kw ERP, 1201-ft. above sea level, lat. 40° 44' 54", long. 73° 59' 10".
Transmitter to Empire State Bldg. BMTPTL-930402ZX.

Transmitter: 15 Columbus Circle.
Ownership: Trintab Productions Inc.

***Massena**—W07CG, David James Alteri.
Technical Facilities: 10-w TPO, 0.037-kw ERP, lat. 44° 54' 14", long. 74° 53' 01".
Transmitter: Rural area near Massena.
Ownership: David J. Alteri.

***Massena**—W28BC, Desert Communications V Inc. Phone: 602-207-4900.
Technical Facilities: 1000-w TPO, 10.9-kw ERP, 358-ft. above ground, 564-ft. above sea level, lat. 44° 54' 14", long. 74° 53' 10".
Transmitter: Winthrop Rd.
Ownership: Desert Communications V Inc.

Mineola—W57BC, WLIG-TV Inc. Phone: 516-364-1500.
Technical Facilities: 1000-w TPO, 30-kw ERP, 259-ft. above ground, 322-ft. above sea level, lat. 40° 44' 59", long. 73° 34' 56".
Transmitter: Maria Regina High School, 1333 Admiral Lane, Uniondale.
Ownership: Trexar Corp.
Note: Operating as a translator.

***Nedrow**—W51BA, AGK Communications Assn. Phone: 315-468-0908.
Technical Facilities: 100-w TPO, 1.311-kw ERP, 141-ft. above ground, 676-ft. above sea level, lat. 43° 03' 33", long. 76° 08' 10".
Requests modification of CP for change to 1000-w TPO. BMTPTL-930401TZ.
Transmitter: 989 James St., Syracuse.
Ownership: AGK Communications Assoc.

***Nyack**—W57BP, Bernard Marko. Phone: 305-576-6000. Fax: 305-576-1110.
Studio: 3630 N.E. First Court, Miami, FL 33137.
Technical Facilities: 1000-w TPO, 1.1-kw ERP, 299-ft. above ground, 833-ft. above sea level, lat. 41° 06' 46", long. 74° 05' 33".
Transmitter: NNW of intersection of Nyack Turnpike & S. Monsey Rd., near Spring Valley.
Ownership: Bernard Marko.
Planned satellite programming: Learning Channel.
Personnel: Bernard Marko, General Manager.

Olean—W20AB, Choice Olean Television Station Inc. Phone: 716-373-2488.
Studio: 245-247 N. Union St., Olean, NY 14760.
Technical Facilities: 1000-w TPO, 12.5-kw ERP, lat. 42° 04' 50", long. 78° 25' 50".
Transmitter: 245 N. Union St., Olean, NY.
Equipment: Emcee transmitter; Scala antenna.
Satellite earth stations: DX Antenna, 5-meter; Sony receivers.
Began Operation: December 28, 1986.
Ownership: Olean Television Station.
Satellite programming: FamilyNet; International TV Network; Showcase America.
Advertising: Yes. Rates: \$10.00-\$25.00/30 Sec.
Personnel: Craig Miller, Station Manager; Douglas Little, Sales Manager; Carl Stiefater, Chief Engineer.

Olean—W22AZ, Trinity Bcstg. Network Inc. Phone: 714-832-2950.
Technical Facilities: 916-w TPO, 10-kw ERP, 171-ft. above ground, 2319-ft. above sea level, lat. 42° 03' 04", long. 78° 25' 11".
Transmitter: 2.1-mi. SSE of Olean.
Began Operation: November 28, 1986.
Ownership: Trinity Broadcasting Network Inc.
Satellite programming: Trinity Bcstg. Network.

Low Power TV Stations—New York

Olean—W25AK, Choice Olean Television Station Inc.

Studio: 245-247 N. Union St., Olean, NY 14760.

Technical Facilities: 100-w TPO, 1.34-kw ERP, 180-ft. above ground, 2256-ft. above sea level, lat. 42° 03' 00.40", long. 78° 25' 11".

Transmitter: Savage Hollow Rd.

Equipment: Television Technology transmitter; Bogner antenna.

Began Operation: February 15, 1988.

Ownership: Olean Television Station.

Satellite programming: FamilyNet; International TV Network; Showcase America.

Personnel: Craig Miller, General Manager & Program Director; Douglas Little, Sales Manager; Carl Stiefater, Chief Engineer.

***Oneida**—W45AQ, Craig L. Fox.

Technical Facilities: 1000-w TPO, 6.1-kw ERP, 180-ft. above ground, 1490-ft. above sea level, lat. 43° 02' 33", long. 75° 39' 19".

Transmitter: W of Stockbridge Hill.

Ownership: Craig L. Fox.

Oneida, Wampsville, Durhamville—W13BR, Kevin O'Kane.

Technical Facilities: 10-w TPO, 0.091-kw ERP, 92-ft. above ground, 535-ft. above sea level, lat. 43° 05' 35", long. 75° 39' 06".

Transmitter: 240 Main St., Oneida.

Ownership: Kevin O'Kane.

Oneonta—W15AS, Rastus Broadcast.

Studio: 398 Chestnut St., Oneonta, NY 13820.

Technical Facilities: 100-w TPO, 0.84-kw ERP, 128-ft. above ground, 2028-ft. above sea level, lat. 42° 25' 27", long. 75° 04' 04".

Transmitter: Rte. 28, S of city.

Began Operation: April 1, 1990.

Ownership: Rastus Bcstg.

Satellite programming: Channel America.

Advertising: Yes. Rates: \$35.00/30 Sec.; \$60.00/Min.

***Oneonta**—W31BD, Kevin O'Kane.

Technical Facilities: 1000-w TPO, 6.5-kw ERP, 2070-ft. above sea level, lat. 42° 45' 33", long. 75° 02' 42".

Transmitter: Swart Hollow Rd., Davenport.

Ownership: Kevin O'Kane.

Plainview-Hicksville—W44AI, Island Broadcasting Co. Phone: 516-627-5103.

Studio: 110 E. 23rd St., New York, NY 10010.

Technical Facilities: 1000-w TPO, 129-kw ERP, 253-ft. above ground, 354-ft. above sea level, lat. 40° 44' 45", long. 73° 37' 29".

Transmitter: 2nd & State Sts., Mineola.

Equipment: Emcee transmitter; Bogner antenna.

Began Operation: April 1, 1987.

Ownership: Island Broadcasting Co.

Advertising: No.

Represented (legal): Rosenman & Coin.

Personnel: Michael Bogner, Station Manager.

Plattsburgh—W27BI, Susan Clark. Phone: 518-562-2727. Fax: 518-566-8235.

Technical Facilities: 1000-w TPO, 44.65-kw ERP, 98-ft. above ground, 1578-ft. above sea level, lat. 44° 46' 13", long. 73° 36' 47".

BMPPTL-9303011G. Grant date: March 24, 1993.

Requests CP for change to 104.5-kw ERP, 1594-ft. above sea level. BPTTL-9304011T.

Transmitter: Rand Hill, N of Rand Rd., Jericho.

Equipment: Emcee transmitter.

Satellite earth stations: 2 Drake.

Began Operation: November 1, 1992.

Ownership: Susan Clarke.

Personnel: Gary Clarke, General Manager.

Poughkeepsie—W42AE, Dutchess Community College. Phone: 914-471-4500.

Fax: 914-471-4869.

Studio: 53 Pendell Rd., Poughkeepsie, NY 12601-1595.

Technical Facilities: 100-w TPO, 1.9317-kw ERP, 135-ft. above ground, 1129-ft. above sea level, lat. 41° 43' 10", long. 73° 59' 45".

Transmitter: Illinois Mountain, approx. 3-mi. W of Poughkeepsie.

Equipment: Emcee transmitter; Bogner antenna.

Satellite earth stations: Microdyne, 5-meter Ku-band; Scientific-Atlanta, 4.5-meter C-band; Scientific-Atlanta receivers.

Began Operation: January 21, 1981.

Ownership: Dutchess Community College.

Advertising: No.

Represented (legal): Schwartz, Woods & Miller.

Personnel: Jay Simpson, Director, Telecommunications.

Note: Licensed as a translator.

Rochester—W15AL, Metro TV Inc. Phone: 315-468-0908.

Technical Facilities: 800-w TPO, 9-kw ERP, 151-ft. above ground, 866-ft. above sea level, lat. 43° 08' 07", long. 77° 35' 07".

Requests CP for change to 200-w TPO, 1.33-kw ERP. BMPPTL-930125II.

Transmitter: Pinnacle Hill, Rochester.

Ownership: Metro TV Inc.

Rochester—W38AW, Hometown Vision Inc. Phones: 716-546-3800; 716-544-3820. Fax: 716-544-1110.

Studio: 184 Monroe Avenue, Rochester, NY 14607.

Technical Facilities: 1000-w TPO, 27.2-kw ERP, 118-ft. above ground, 804-ft. above sea level, lat. 43° 08' 07", long. 77° 35' 07".

Transmitter: 115 Highland Ave., Rochester.

Equipment: Television Technology transmitter.

Satellite earth stations: 3-meter.

Began Operation: May 1, 1990.

Ownership: Ronald D. Kniffin, Pres.

Satellite programming: Main Street TV.

Represented (engineering): Carl E. Smith Consulting Engineers.

Represented (legal): Arent, Fox, Kintner, Plotkin & Kahn.

Rochester—W40AG, Channel America LPTV License Subsidiary Inc.

Technical Facilities: 1000-w TPO, 30.7-kw ERP, 272-ft. above ground, 810-ft. above sea level, lat. 43° 10' 37", long. 77° 28' 39".

Transmitter: 2.6-mi. SE of intersection of Plank Rd. & Scribner Rd., Rochester.

Ownership: Channel America LPTV License Subsidiary Inc.

***Rochester**—W43BA, Ronald D. Kniffin. Phone: 716-546-3800. Fax: 716-544-1110.

Technical Facilities: 1000-w TPO, 67.9-kw ERP, 118-ft. above ground, 833-ft. above sea level, lat. 43° 08' 07", long. 77° 35' 07".

Transmitter: 115 Highland Ave.

Ownership: Ronald D. Kniffin.

Represented (engineering): Carl Smith.

Represented (legal): Arent, Fox, Kintner, Plotkin & Kahn.

***Rochester**—W47BM, Global Bcstg.

Technical Facilities: 100-w TPO, 1.3-kw ERP, 89-ft. above ground, 587-ft. above sea level, lat. 43° 09' 31", long. 77° 35' 05".

Transmitter: 250 N. Goodman St.

Ownership: Global Broadcasting.

Rochester—W63BM, George W. Kimble.

Technical Facilities: 100-w TPO, 1.5-kw ERP, 125-ft. above ground, 840-ft. above sea level, lat. 43° 08' 07", long. 77° 35' 07".

Transmitter: 1156 Highland Ave., Brighton.

Ownership: George W. Kimble.

***Rochester**—W67CN, Television Interests Co. Inc.

Technical Facilities: 985-w TPO, 18.47-kw ERP, 115-ft. above ground, 640-ft. above sea level, lat. 43° 08' 07", long. 77° 35' 07".

Transmitter: Pinnacle Hill, Brighton.

Ownership: Television Interests Co. Inc.

Rome—W12BZ, Kevin O'Kane. Phone: 315-829-4847.

Technical Facilities: 10-w TPO, 0.16-kw ERP, 108-ft. above ground, 676-ft. above sea level, lat. 43° 12' 18", long. 75° 28' 48".

Transmitter: S. Jay St.

Ownership: Kevin O'Kane.

***Rotterdam**—W68CL, Eric M. Zachs.

Technical Facilities: 382-w TPO, 1.58-kw ERP, 75-ft. above ground, 1362-ft. above sea level, lat. 42° 50' 59", long. 74° 03' 54".

Transmitter: N side of Crawford Rd. on Crawford Hill.

Ownership: Eric M. Zachs.

***Rutland**—W13CR, Renard Communications Corp.

Technical Facilities: 10-w TPO, 0.129-kw ERP, 771-ft. above sea level, lat. 43° 57' 23", long. 75° 50' 45".

Transmitter: Rte. 126.

Ownership: Renard Communications Corp.

Saratoga Springs—W35BF, The Voice of Saratoga Inc.

Technical Facilities: 100-w TPO, 0.73-kw ERP, 53-ft. above ground, 646-ft. above sea level, lat. 43° 00' 43", long. 73° 40' 59".

Transmitter: 0.62-mi. E of Ketchums Corners, Stillwater.

Ownership: The Voice of Saratoga Inc.

***Schenectady**—W39BI, Penny C. Wilmoth.

Technical Facilities: 2000-w TPO, 47.7-kw ERP, 154-ft. above ground, 1093-ft. above sea level, lat. 42° 44' 43", long. 74° 04' 10".

Transmitter: Rte. 20 Western Turnpike, W of Giffords Church Rd.

Ownership: Penny Wilmoth.

Southampton—W23AA, Channel America LPTV License Subsidiary Inc. Phone: 212-366-9880.

Technical Facilities: 10-kw ERP, lat. 40° 48' 35", long. 72° 35' 42".

Ownership: Channel America LPTV License Subsidiary Inc.

Syracuse—W13BU, Craig L. Fox.

Technical Facilities: 10-w TPO, 0.172-kw ERP, 269-ft. above ground, 669-ft. above sea level, lat. 43° 03' 01", long. 76° 09' 03".

Transmitter: 109 S. Warren St.

Ownership: Craig L. Fox.

Syracuse—W14AE, Channel America LPTV License Subsidiary Inc. Phone: 212-366-9880.

Technical Facilities: 100-w TPO, 0.376-kw ERP, 345-ft. above ground, 1014-ft. above sea level, lat. 43° 00' 25", long. 76° 05' 38".

Holds CP for change to 1000-w TPO, 14.6-kw ERP, 269-ft. above ground, 669-ft. above sea level, lat. 43° 03' 01", long. 76° 09' 03".

Transmitter to 109 S. Warren St. BPTTL-880623TX.

Transmitter: Old Stonehouse Rd., De Witt.

Began Operation: June 1, 1988.

Ownership: Channel America LPTV License Subsidiary Inc.

Satellite programming: Channel America; Main Street TV.

Advertising: Yes. Rates: \$300/30 Sec.; \$500/Min.; \$1000/Hour.

Syracuse—W18AL, Syracuse TV Corp. Phone: 315-472-0200.

Studio: 401 W. Kirkpatrick St., Syracuse, NY 13204.

Technical Facilities: 1000-w TPO, 20-kw ERP, 331-ft. above ground, 1001-ft. above sea level, lat. 43° 00' 25", long. 76° 05' 38".

Transmitter: Old Stonehouse Rd., De Witt.

Equipment: Emcee transmitter; Bogner antenna.

Satellite earth stations: Paraclypse; Chapparral receivers.

Began Operation: October 9, 1984.

Ownership: Syracuse TV Corp.

Advertising: Yes. Rates: \$20.00/Hour.

Represented (legal): James L. Oyster.

Personnel: Craig Fox, General Manager.

Note: Licensed as a translator.

***Syracuse**—W30AJ, Connecticut Home Theatre. Phone: 718-282-9090. Fax: 718-469-0881.

Studio: Suite 1202, 109 S. Warren St., Syracuse, NY 13202.

Technical Facilities: 1000-w TPO, 20.1-kw ERP, 335-ft. above ground, 735-ft. above sea level, lat. 43° 03' 00", long. 76° 09' 04".

Transmitter: State Tower Bldg., 109 S. Warren St., Syracuse.

Ownership: Connecticut Home Theatre.

Satellite programming: Home Shopping Network.

Represented (sales): Natalie Mester York.

Represented (engineering): Frank Yee, P.E.

Represented (legal): Hogan & Hartson.

Syracuse—W49BF, Craig L. Fox.

Technical Facilities: 1000-w TPO, 11-kw ERP, 158-ft. above ground, 548-ft. above sea level, lat. 43° 03' 30", long. 76° 10' 00".

Holds CP for change to 8.46-kw ERP, 322-ft. above ground, 712-ft. above sea level.

BPTTL-910503BY.

Requests modification of CP for change to 9.31-kw ERP, 415-ft. above ground, 780-ft. above sea level. BMPPTL-930401UA.

Transmitter: 401 W. Kirkpatrick St., Syracuse.

Ownership: Craig L. Fox.

Syracuse—W56CV, AGK Communications Assoc.

Technical Facilities: 23.4-kw ERP, lat. 42° 56' 47", long. 76° 01' 24".

Holds CP for change to 20-w TPO, 0.651-kw ERP, 56-ft. above ground, 446-ft. above sea level, lat. 43° 03' 30", long. 76° 10' 00".

BPTTL-920214BH.

Ownership: AGK Communications Assoc.

***Syracuse & Nedrow**—W60BY, Craig L. Fox.

Technical Facilities: 100-w TPO, 1.76-kw ERP, 335-ft. above ground, 774-ft. above sea level, lat. 43° 00' 32", long. 76° 08' 22".

Transmitter: Bemadine Apartment Bldg., 417 Churchill Ave., Syracuse.

Ownership: Craig L. Fox.

Syracuse, De Witt, Eastwood, Liverpool & Mattydale—W11BP, Craig L. Fox.

Technical Facilities: 10-w TPO, 0.073-kw ERP, 332-ft. above ground, 1001-ft. above sea level, lat. 43° 00' 25", long. 76° 05' 38".

Holds CP for change to 0.097-kw ERP, 141-ft. above ground, 676-ft. above sea level, lat. 43° 03' 33", long. 76° 08' 10".

Transmitter to 989 James St. BPTTL-891208VQ.

North Carolina—Low Power TV Stations

Transmitter: Old Stonehouse Rd.
Ownership: Craig L. Fox.

***Utica**—W27BJ, Saul's Harbor Pentacostal Church.

Technical Facilities: 1000-w TPO, 22-kw ERP, 1496-ft. above sea level, lat. 43° 02' 21", long. 75° 10' 37".

Requests modification of CP for change to 14.1-kw ERP, 1290-ft. above sea level, lat. 43° 08' 34", long. 75° 10' 34". Transmitter to 5-mi. NE of Utica. BMTPTL-930402F7.

Transmitter: NE corner of Higby Rd. & Albany Rd., near Frankfort Center.

Ownership: Saul's Harbor Pentacostal Church.

Utica—W41AE, Trinity Bcstg. Network Inc. Phone: 714-832-2950.

Technical Facilities: 1000-w TPO, 13.2-kw ERP, 190-ft. above ground, 1397-ft. above sea level, lat. 43° 08' 38", long. 75° 10' 44". Transmitter: WIBQ-FM tower.

Equipment: Television Technology transmitter; Scala antenna.

Satellite earth stations: Scientific-Atlanta; Scientific-Atlanta receivers.

Began Operation: November 28, 1986.

Ownership: Trinity Broadcasting Network Inc.

Satellite programming: Trinity Bcstg. Network.

Utica—W53AM, Kevin O'Kane.

Technical Facilities: 1000-w TPO, 13.5-kw ERP, 453-ft. above ground, 1476-ft. above sea level, lat. 43° 08' 46", long. 75° 10' 40". Transmitter: Smith Hill Rd., Deerfield.

Ownership: Kevin O'Kane.

Utica, Marcy, Deerfield—W11BS, Kevin O'Kane.

Technical Facilities: 10-w TPO, 0.091-kw ERP, 305-ft. above ground, 1496-ft. above sea level, lat. 43° 08' 46", long. 75° 10' 40".

Transmitter: Smith Hill Rd., Deerfield.

Ownership: Kevin O'Kane.

Watertown—W25AB, Desert Communications V Inc. Phone: 602-207-4900.

Technical Facilities: 100-w TPO, 1.84-kw ERP, 187-ft. above ground, 617-ft. above sea level, lat. 43° 58' 55", long. 75° 56' 42".

Transmitter: Stateway Plaza, Arsenal St., Watertown.

Ownership: Desert Communications V Inc.

Westbury—W63AS, Island Broadcasting.

Technical Facilities: lat. 40° 42' 59", long. 73° 34' 56".

Ownership: Island Broadcasting Co.

White Lake—W51BN, Mesters TV. Phone: 718-282-9090. Fax: 718-469-0881.

Studio: Box 761, Kauneonga Lake, NY 12749. Technical Facilities: 100-w TPO, 0.87-kw ERP, 108-ft. above ground, 1388-ft. above sea level, lat. 41° 41' 17", long. 74° 50' 04".

Transmitter: County Hwy. 141, Kauneonga Lake, New York 12749.

Satellite earth stations: Orbitron, 3.6-meter; Wilson, 3-meter; Drake receivers.

Began Operation: October 1, 1991.

Ownership: Mesters TV.

Planned satellite programming: FamilyNet.

Represented (sales): Natalie Mester York.

Represented (engineering): Frank Yee, P.E.

Represented (legal): Hogan & Hartson.

North Carolina

Apex, Cary & Fuquay-Varina—W57BQ, Victory Television Network. Phone: 919-387-0500. Fax: 919-387-0708.

Studio: 1301 Penny Rd., Suite D, Apex, NC 27502.

Technical Facilities: 100-w TPO, 0.881-kw ERP, 148-ft. above ground, 617-ft. above sea level, lat. 35° 42' 49", long. 78° 48' 35".

Holds CP for change to 612-w TPO, 14.5-kw ERP, 180-ft. above ground, 652-ft. above sea level. BPTTL-920213EF.

Transmitter: 11301 Penny Rd.

Satellite earth stations: ChannelMaster, M/A-Com.

Ownership: Victory Television Network.

Satellite programming: EWTN.

Personnel: James P. Layton, Chief Executive Officer.

***Chapel Hill**—W52BL, University Bcstg. Co.

Technical Facilities: 1000-w TPO, 40.8-kw ERP, 1280-ft. above sea level, lat. 35° 52' 16", long. 79° 09' 38".

Transmitter: On Terrels Mountain, 0.4-mi. W of Jones Ferry Rd.

Ownership: University Bcstg. Co.

***Charlotte**—W25BR, Triangle Television Co. Inc.

Technical Facilities: 1000-w TPO, 21.912-kw ERP, 804-ft. above ground, 1440-ft. above sea level, lat. 35° 15' 06", long. 80° 41' 12".

Transmitter: Hood Rd., 10-mi. from downtown.

Ownership: Triangle Television Co. Inc.

***Charlotte**—W34BN, Karen K. Holland.

Technical Facilities: 2000-w TPO, 31.9-kw ERP, 420-ft. above ground, 1211-ft. above sea level, lat. 35° 16' 03", long. 80° 44' 35".

Transmitter: 7425 Orr Rd.

Ownership: Karen K. Douglas.

Charlotte—W62BV, National Minority TV Inc. Phone: 714-832-2950.

Technical Facilities: 800-w TPO, 18.8-kw ERP, 499-ft. above ground, 1280-ft. above sea level, lat. 35° 20' 49", long. 81° 10' 15".

Holds CP for change to 1000-w TPO. BMTPT-901029JE.

Transmitter: 0.9-mi. N of State Rte. 1804, Charlotte.

Began Operation: December 13, 1990.

Ownership: National Minority TV Inc.

Satellite programming: Trinity Bcstg. Network.

Charlotte—W68BL, Trinity Bcstg. Network Inc. Phone: 714-832-2950.

Technical Facilities: 725-w TPO, 8.05-kw ERP, 453-ft. above ground, 1203-ft. above sea level, lat. 35° 13' 26", long. 80° 50' 43".

Holds CP for change to 11.2-kw ERP, 390-ft. above ground, 1034-ft. above sea level, lat. 35° 12' 00", long. 80° 48' 39". Transmitter to corner of Randolph Rd. & Orange St., Charlotte. BMTPTL-880624TD.

Transmitter: First Union Plaza, S. Tyron & E. 3rd Sts.

Equipment: Acrodyne transmitter; Bogner antenna.

Satellite earth stations: Scientific-Atlanta.

Began Operation: January 1, 1984.

Ownership: Trinity Broadcasting Network Inc.

Satellite programming: Trinity Bcstg. Network.

***Charlotte, Hickory Grove & Dixie**—W11BY, South East LPTV Inc.

Technical Facilities: 20-w TPO, 0.098-kw ERP, 593-ft. above ground, 1347-ft. above sea level, lat. 35° 13' 27", long. 80° 50' 38".

Transmitter: 2800 One First Union Center.

Ownership: Silver King Communications Inc.

Durham & Chapel Hill—W13BW, Video Jukebox Network Inc.

Technical Facilities: 10-w TPO, 0.105-kw ERP, 256-ft. above ground, 650-ft. above sea level, lat. 36° 03' 58", long. 78° 53' 26".

Requests CP to change city of license to Durham & Weaver & to 0.956-kw ERP. BPTVL-930402WT.

Transmitter: 1003 Communications Dr.

Ownership: Video Jukebox Network Inc.

***Elizabeth City**—W18BB, Elizabeth City State University.

Technical Facilities: 880-w TPO, 19-kw ERP, 167-ft. above sea level, lat. 36° 16' 55", long. 76° 12' 44".

Transmitter: Hollowell Dr., across from Williams Hill, East Carolina State U.

Ownership: Elizabeth City State University.

***Elizabeth City**—W22BG, WAVY Television Inc.

Technical Facilities: 1000-w TPO, 11.45-kw ERP, 289-ft. above sea level, lat. 36° 20' 20", long. 76° 14' 50".

Transmitter: Off U.S. Rte. 17, 2-mi. N of Elizabeth City.

Ownership: WAVY Television Inc.

***Elizabeth City**—W46BV, Elizabeth City State University.

Technical Facilities: 880-w TPO, 19-kw ERP, 105-ft. above sea level, lat. 36° 16' 55", long. 76° 12' 44".

Transmitter: Hollowell Dr., across from Williams Hill, East Carolina State U.

Ownership: Elizabeth City State University.

Franklin—W28AN, University of North Carolina. Phone: 919-549-7000. Fax: 919-549-7201.

Technical Facilities: 1.05-kw ERP, lat. 35° 10' 23", long. 83° 34' 52".

Transmitter: Wine Spring Bald.

Equipment: ITS transmitter; Scala antenna.

Began Operation: September 20, 1990.

Ownership: University of North Carolina.

Note: Operating as a translator.

Goldsboro—W59BA, Trinity Bcstg. Network Inc. Phone: 714-832-2950.

Technical Facilities: 1000-w TPO, 15.2-kw ERP, 144-ft. above ground, 276-ft. above sea level, lat. 35° 23' 01", long. 77° 59' 55".

Transmitter: 139 W. Walnut St., Goldsboro.

Began Operation: February 27, 1990.

Ownership: Trinity Broadcasting Network Inc.

Satellite programming: Trinity Bcstg. Network.

Henderson—W34AX, Taras Communications Inc.

Technical Facilities: 1000-w TPO, 25.7-kw ERP, 476-ft. above ground, 889-ft. above sea level, lat. 36° 21' 41", long. 78° 24' 56".

Transmitter: E. of State Rte. 39, 1.5-mi. N of I-85.

Ownership: Taras Communications Inc.

Kinston-Greenville—W64AZ, Local Television Assoc. Inc. Phone: 919-240-0888.

Studio: One Television Place, Hwy 70W, Morehead City, NC.

Technical Facilities: 6.42-kw ERP, 280-ft. above ground, lat. 35° 14' 30", long. 77° 36' 30".

Holds CP for change to 1000-w TPO, 26.6-kw ERP, 449-ft. above ground, 495-ft. above sea level, lat. 35° 02' 27", long. 77° 21' 11".

Transmitter to W of NC State Rte. 58, 1.6-mi. S of Trenton. BPTTL-920213GB.

Equipment: Acrodyne transmitter; Scala antenna.

Satellite earth stations: In operation.

Began Operation: November 1, 1987.

Ownership: Local Television Associates Inc.

Represented (sales): Glen Rose.

Represented (engineering): Rick Carrol.

Represented (legal): Fisher, Wayland, Cooper & Leader.

Personnel: La Rhe Vestal, General Manager.
Note: Operating as a translator.

Lenoir—W53AO, Ralph Gene Norman.

Technical Facilities: 100-w TPO, 1.17-kw ERP, 46-ft. above ground, 2284-ft. above sea level, lat. 35° 54' 25", long. 81° 29' 23".

Transmitter: Peak of Hiberten Mountain near Forestry Lookout Tower.

Ownership: Ralph Gene Norman.

Lumberton—W07CN, Billy Ray Locklear. Phone: 919-521-3101.

Studio: State Rd. 1421, Lumberton, NC 28358. Technical Facilities: 20-w TPO, 0.88-kw ERP, 318-ft. above ground, 479-ft. above sea level, lat. 34° 42' 00", long. 79° 06' 30".

Transmitter: State Road 1421, Oak Park area, Lumberton.

Equipment: Triple Crown transmitter; Scala antenna.

Began Operation: March 1, 1992.

Ownership: Billy Ray Locklear.

Personnel: Billy Ray Locklear, General Manager.

Murphy—W31AN, University of North Carolina. Phone: 919-549-7000. Fax: 919-549-7201.

Studio: Box 14900, NC 27709-4900.

Technical Facilities: 1.1-kw ERP, lat. 35° 05' 02", long. 84° 00' 58".

Transmitter: Will Scott Mountain.

Equipment: Acrodyne transmitter; Scala antenna.

Began Operation: July 12, 1990.

Ownership: University of North Carolina.

***Pinehurst**—W44AO, Mark Evans. Phone: 202-686-6120.

Technical Facilities: 100-w TPO, 1.78-kw ERP, 433-ft. above ground, 922-ft. above sea level, lat. 35° 09' 04", long. 79° 28' 40".

Transmitter: 5-mi. W of Hwy. 5, 3-mi. SW of Pinehurst.

Ownership: Mark Evans.

Raleigh—W13CI, Video Jukebox Network Inc.

Technical Facilities: 10-w TPO, 0.148-kw ERP, 374-ft. above ground, 846-ft. above sea level, lat. 35° 47' 15", long. 78° 43' 39".

Requests CP for change to 0.209-kw ERP. BPTVL-930402WW.

Transmitter: 5721 Chapel Hill Rd., Raleigh.

Ownership: Video Jukebox Network Inc.

Raleigh—W38BB, Trinity Bcstg. Network Inc. Phone: 714-832-2950.

Technical Facilities: 1000-w TPO, 28.2-kw ERP, 498-ft. above ground, 840-ft. above sea level, lat. 35° 40' 35", long. 78° 32' 09".

Transmitter: On side of existing WRDC(TV) Tower near Garner.

Began Operation: June 13, 1991.

Ownership: Trinity Broadcasting Network Inc.

Satellite programming: Trinity Bcstg. Network.

Raleigh—W58CD, Charles W. Williams.

Technical Facilities: 2000-w TPO, 46.3-kw ERP, 751-ft. above sea level, lat. 35° 46' 43", long. 78° 38' 23".

Transmitter: 150 Fayetteville St. Mall.

Ownership: Charles W. Williams.

***Raleigh**—W60BT, Mega Educational Communications Inc. Phone: 919-833-6259.

Studio: 333 Fayetteville St., Suite 512, Raleigh, NC 27602.

Technical Facilities: 1000-w TPO, 13.3-kw ERP, 141-ft. above ground, 479-ft. above sea level, lat. 35° 46' 40", long. 78° 38' 26".

Transmitter: Atop the Commerce Bldg., 19 West Hargett St.

Low Power TV Stations—North Carolina

Ownership: Mega Educational Communications Inc.
Personnel: Oscar Eatmon, General Sales Manager.

***Raleigh**—W63BU, Jeffrey L. Hamilton. Technical Facilities: 2000-w TPD, 33.2-kw ERP, 814-ft. above sea level, lat. 35° 46' 43", long. 78° 38' 23". Transmitter: 105 Fayetteville St. Mall. Ownership: Jeffrey L. Hamilton.

***Raleigh**—W66BD, Christina M. Berry. Technical Facilities: 1000-w TPO, 8-kw ERP, 469-ft. above ground, 804-ft. above sea level, lat. 35° 46' 43", long. 78° 38' 23". Transmitter: 150 Fayetteville St. Mall. Ownership: Christina M. Berry.

Raleigh—W68BK, Trustee & Communications Committee of St. Augustine's College. Phone: 919-828-4451. Studio: 1315 Dakwood Ave., Raleigh, NC 27611.

Technical Facilities: 1000-w TPD, 23.2-kw ERP, 427-ft. above ground, 748-ft. above sea level, lat. 35° 47' 28", long. 78° 37' 10". Transmitter: St. Augustine's campus, Raleigh. Began Operation: January 1, 1988. Ownership: Trustee & Communications Committee of St. Augustine's College.

Reidsville—W14AU, Community Bcstg. Systems Inc. Phone: 919-342-2668. Studio: 115 Gilmer, Reidsville, NC 27320. Technical Facilities: 1000-w TPD, 6.69-kw ERP, 135-ft. above ground, 958-ft. above sea level, lat. 36° 21' 36", long. 79° 39' 50". Holds CP for change to 39.644-kw ERP, 354-ft. above ground, 1106-ft. above sea level, lat. 36° 21' 35", long. 79° 41' 50". Transmitter to 0.6-mi. W of Reidsville on State Rd. 87. BPTTL-920213EJ. Transmitter: 4 blocks N of Hwys. 29 & 158, Reidsville. Equipment: Acrodyne transmitter; Scala antenna.

Ownership: Community Bcstg. Systems Inc. Satellite programming: FamilyNet; Showcase America. Planned satellite programming: Main Street TV. Advertising: Yes. Personnel: Myra Tudor, General Manager; Gerald Hailey, Sales Manager; Bob Tudor, Chief Engineer.

***Reidsville**—W32BB, Community Bcstg. Systems Inc. Technical Facilities: 1000-w TPD, 21.742-kw ERP, 1137-ft. above sea level, lat. 36° 21' 35", long. 79° 41' 50". Transmitter: 0.6-mi. W of Reidsville, on State Rte. 87. Ownership: Community Bcstg. Systems Inc.

***Roanoke Rapids**—W20AT, Moran Communications Inc. Technical Facilities: 1000-w TPD, 8.9-kw ERP, 309-ft. above ground, 579-ft. above sea level, lat. 36° 30' 12", long. 77° 44' 47". Transmitter: Hwy. 46, 1.9-mi. E of Vulture. Ownership: Moran Communications Inc.

Sanford—W46BF, T. B. Buchanan. Phone: 919-776-8612. Technical Facilities: 1000-w TPO, 26-kw ERP, 184-ft. above ground, 558-ft. above sea level, lat. 35° 28' 46", long. 79° 10' 43". Transmitter: 200 Wicker St., Sanford. Ownership: T. B. Buchanan.

***Sanford**—W67CD, Central Carolina Bcstg. Corp. Inc. Phone: 919-776-8818. Studio: Box 2563, Sanford, NC 27330.

Technical Facilities: 1000-w TPD, 10.1-kw ERP, 194-ft. above ground, 600-ft. above sea level, lat. 35° 23' 53", long. 79° 11' 36". Transmitter: 0.12-mi. W of the intersection of State Rtes. 1156 & 1160. Ownership: T. B. Buchanan. Personnel: Joe Tucker, General Sales Manager.

Smithfield—W35AR, Waters & Brock Communications. Phone: 919-965-5328. Technical Facilities: 1000-w TPO, 14-kw ERP, 169-ft. above ground, 325-ft. above sea level, lat. 35° 31' 45", long. 78° 18' 08". Requests CP for change to 930-w TPD, 12.2-kw ERP, 335-ft. above ground, 490-ft. above sea level. Transmitter to near intersection of Hwys. 70 & 301. BPTTL-920213AD. Transmitter: 1-mi. SW of Selma. Ownership: Waters & Brock Communications.

***Statesville**—W66BT, Trinity Bcstg. Network Inc. Phone: 714-832-2950. Technical Facilities: 1000-w TPD, 8-kw ERP, 266-ft. above ground, 1197-ft. above sea level, lat. 35° 48' 09", long. 80° 53' 30". Transmitter: Existing W5IC(AM) tower, near corner of Radio Rd. & Virginia Ave. Satellite earth stations: Scientific-Atlanta. Ownership: Trinity Broadcasting Network Inc. Satellite programming: Trinity Bcstg. Network.

Weaverville—W30AS, Sidney Braverman. Phone: 704-645-6957. Studio: 55 Main St., Weaverville, NC 28787. Technical Facilities: 1000-w TPD, 18.7-kw ERP, 305-ft. above ground, 2530-ft. above sea level, lat. 35° 45' 05", long. 82° 41' 40". Transmitter: E of Branch Rd., W of Dixie Hwy. Equipment: Beston transmitter. Ownership: Sidney Braverman. Planned satellite programming: Channel America; FamilyNet. Advertising: Yes. Rates: \$20.00/30 Sec.; \$35.00/Min. Represented (legal): Robert Dungan.

***Williamston**—W55CA, Free Temple Ministries Inc. Technical Facilities: 850-w TPD, 15-kw ERP, 1014-ft. above sea level, lat. 35° 53' 47", long. 76° 58' 58". Transmitter: SE of intersection of State Rds. 152 & 1522 on NC State Rd. 1522, NE of Williamston. Ownership: Free Temple Ministries Inc.

Wilmington—W10BZ, Edward Jay Bolton. Technical Facilities: 100-w TPO, 0.089-kw ERP, 98-ft. above ground, 131-ft. above sea level, lat. 34° 14' 45", long. 77° 52' 32". Holds CP for change to 20-w TPD, 0.22-kw ERP, 456-ft. above ground, 492-ft. above sea level, lat. 34° 10' 51", long. 77° 56' 00". Transmitter to 0.26-mi. SW of U.S. 421, on Raleigh St. Transmitter: 5223 Market St., Wilmington. Ownership: Edward Jay Bolton.

Wilmington—W20AL, Trinity Bcstg. Network Inc. Phone: 714-832-2950. Technical Facilities: 1000-w TPD, 10.26-kw ERP, 276-ft. above ground, 289-ft. above sea level, lat. 34° 10' 14", long. 77° 56' 58". Transmitter: 0.062-mi. NW of intersection of State Rtes. 1115 & 1100. Began Operation: March 2, 1989. Ownership: Trinity Broadcasting Network Inc. Satellite programming: Trinity Bcstg. Network.

***Wilmington**—W33BA, Robert T. James. Technical Facilities: 1000-w TPD, 66.5-kw ERP, 328-ft. above ground, 338-ft. above sea level, lat. 34° 12' 35", long. 77° 56' 53".

Transmitter: 1806 Burnett Blvd. Ownership: Robert T. James.

North Dakota

Belcourt—K53DH, Schindler Community TV Services. Technical Facilities: 20-w TPD, 0.15-kw ERP, 246-ft. above ground, 2497-ft. above sea level, lat. 48° 51' 40", long. 99° 52' 45". Transmitter: 1-mi. SE of Greater Walker Lake School, Turtle Mountain Indian Reservation. Ownership: Schindler Community TV Services.

Belcourt—K55FH, Schindler Community TV Services. Technical Facilities: 20-w TPD, 0.16-kw ERP, 236-ft. above ground, 2487-ft. above sea level, lat. 48° 51' 40", long. 99° 52' 45". Transmitter: 1-mi. SE of Great Walker Lake School, Turtle Mountain Indian Reservation. Ownership: Schindler Community TV Services.

Belcourt—K57EY, Schindler Community TV Services. Technical Facilities: 20-w TPO, 0.158-kw ERP, 246-ft. above ground, 2497-ft. above sea level, lat. 48° 51' 40", long. 99° 52' 45". Transmitter: 1-mi. SE of Great Walker Lake School, Turtle Mountain Indian Reservation. Ownership: Schindler Community TV Services.

Belcourt—K59DM, Schindler Community TV Services. Technical Facilities: 20-w TPO, 0.163-kw ERP, 236-ft. above ground, 2487-ft. above sea level, lat. 48° 51' 40", long. 99° 52' 45". Transmitter: 1-mi. SE of Great Walker Lake School, Turtle Mountain Indian Reservation. Ownership: Schindler Community TV Services.

***Fargo**—K35DQ, R. B. Sheldahl. Technical Facilities: 1000-w TPD, 7.87-kw ERP, 1224-ft. above sea level, lat. 46° 51' 12", long. 96° 44' 20". Transmitter: 26th St. & 20th Ave. S, Moorehead, MN. Ownership: R. B. Sheldahl.

***Fargo**—K56ET, Trinity Bcstg. Network Inc. Phone: 714-832-2950. Technical Facilities: 1000-w TPO, 14-kw ERP, 449-ft. above ground, 1371-ft. above sea level, lat. 46° 45' 35", long. 96° 36' 26". Transmitter: Side of KCCM(FM) Tower. Ownership: Trinity Broadcasting Network Inc.

***Grand Forks**—K19DN, Howard Wapner. Technical Facilities: 1000-w TPD, 6.71-kw ERP, 190-ft. above ground, 1030-ft. above sea level, lat. 47° 50' 39", long. 97° 01' 30". Transmitter: 1.4-mi. NW of center of city. Ownership: Howard Wapner.

Grand Forks—K22DQ, Trinity Bcstg. Network Inc. Technical Facilities: 1000-w TPD, 9.2-kw ERP, 499-ft. above ground, 1191-ft. above sea level, lat. 47° 50' 43", long. 96° 50' 22". Transmitter: Off State Rte. 220, near Bygland, MN. Ownership: Trinity Broadcasting Network Inc.

***Grand Forks**—K45DV, Austin B. Petersen. Technical Facilities: 1000-w TPD, 9.21-kw ERP, 115-ft. above ground, 974-ft. above sea level, lat. 47° 56' 15", long. 97° 02' 52". Transmitter: NW of Grand Forks. Ownership: Austin B. Petersen.

***Grand Forks**—K49DU, Anthony T. Easton. Technical Facilities: 1000-w TPD, 9.16-kw ERP, 111-ft. above ground, 974-ft. above sea level, lat. 47° 56' 15", long. 97° 02' 52". Transmitter: 2-mi. NW of Grand Forks. Ownership: Anthony T. Easton.

***Grand Forks**—K51DZ, Barbara Dilley. Technical Facilities: 1000-w TPO, 938-ft. above sea level, lat. 47° 49' 17", long. 96° 49' 03". Transmitter: 9.9-mi. W of Crookston, MN, on U.S. Rte. 2. Ownership: Barbara Dilley.

***Rolette**—K20AM, Full Gospel Business Men's Fellowship International. Technical Facilities: 1.13-kw ERP, lat. 48° 30' 30", long. 99° 46' 15". Ownership: Full Gospel Business Men's Fellowship International.

Turtle Mountain Indian Reservation—K61EF, Schindler Community TV Services. Technical Facilities: 20-w TPO, 0.16-kw ERP, 246-ft. above ground, 2498-ft. above sea level, lat. 48° 51' 40", long. 99° 52' 45". Transmitter: 1-mi. SE of Walker Lake School, Turtle Mountain Indian Reservation, Belcourt. Ownership: Schindler Community TV Services.

Turtle Mountain Indian Reservation—K63ER, Schindler Community TV Service. Technical Facilities: 20-w TPO, 0.158-kw ERP, 2497-ft. above sea level, lat. 48° 51' 40", long. 99° 52' 45". Transmitter: SE of Walker Lake School. Ownership: Schindler Community TV Services.

Turtle Mountain Indian Reservation—K65FE, Schindler Community TV Service. Technical Facilities: 20-w TPO, 0.158-kw ERP, 2497-ft. above sea level, lat. 48° 51' 40", long. 99° 52' 45". Transmitter: SE of Walker Lake School. Ownership: Schindler Community TV Services.

Williston—K40DE, Trinity Bcstg. Network Inc. Phone: 714-832-2950. Technical Facilities: 100-w TPO, 0.851-kw ERP, 66-ft. above ground, 1939-ft. above sea level, lat. 48° 08' 43", long. 103° 37' 16". Transmitter: Herrick Bldg., 122 Main St., Williston. Began Operation: November 17, 1988. Ownership: Trinity Broadcasting Network Inc. Satellite programming: Trinity Bcstg. Network.

Windsor—K32AP, Cable Services Inc. Phone: 701-252-2400. Fax: 701-252-1105. Studio: 308 2nd St. NW, Jamestown, ND 58402.

Technical Facilities: 1000-w TPD, 7-kw ERP, 499-ft. above ground, 1974-ft. above sea level, lat. 46° 55' 29", long. 98° 46' 20". Transmitter: 4-mi. NE of Eldridge, ND, Section 21, Midway Twp. Equipment: ITS transmitter; Bogner antenna. Satellite earth stations: Scientific-Atlanta, 5-meter; Scientific-Atlanta, 3.2-meter; Microdyne, M/A-Com receivers. Began Operation: December 1, 1987. Ownership: Cable Services Inc. Satellite programming: All News Channel; Showcase America. Advertising: Yes. Rates: \$20.00/30 Sec.; \$30/Min. Personnel: Roy Sheppard, General Manager; Christine Sheppard, Sales; Roger Nelson, Chief Engineer.

If market-by-market information about competitive video media would be important to you, look for the 1994 *FACTBOOK Supplement*...

COMPETING VIDEO MEDIA: A Market-By-Market Guide, 1994

...from the series of *FACTBOOK Supplements*...so moderately priced, you can afford to buy copies for your entire staff or sales force.



FOR FURTHER INFORMATION call our Circulation Department collect • 202-872-9200

Ohio

***Akron—W11CB**, Gwendolyn Moore. Phone: 410-730-1295. Fax: 202-462-3781.
Technical Facilities: 10-w TPO, 0.518-kw ERP, 1427-ft. above sea level, lat. 41° 04' 56", long. 81° 31' 07".
Requests modification of CP for change to 0.12-kw ERP, 454-ft. above sea level. BMPTVL-930402A7.
Transmitter: Main & Mill Sts., Akron.
Equipment: Andrew transmitter, Scala antenna.
Scheduled to begin operation: September 1, 1993.
Ownership: Gwendolyn Moore.
Planned satellite programming: The Box.

Akron—W29AI, Media-Com Television Inc. Phone: 216-673-2323.
Studio: 2449 State Rte. 59, Kent, OH 44240.
Technical Facilities: 1000-w TPO, 60.6-kw ERP, 348-ft. above ground, 1552-ft. above sea level, lat. 41° 06' 28", long. 81° 21' 19".
Transmitter: N of I-76, 2100 ft. W of intersection of I-76 & Rte. 43, Brimfield Twp.
Equipment: Emcee transmitter, Bogner antenna.
Began Operation: September 29, 1989.
Ownership: Media-Com Television Inc.
Advertising: Yes. Rates: \$95.00/30 Sec.; \$1176/Hour.
Represented (legal): Baker & Hostetler.
Personnel: Richard Klaus, President; Bill Klaus, General Manager; Bob Klaus, Sales; Bob Sassaman, Engineering.

Ashland—W59BP, North Central Ohio TV Corp. Phones: 419-526-5825; 419-289-2605.
Studio: 2435 Mansfield Rd., Ashland, OH 44805.
Technical Facilities: 1000-w TPO, 31.5-kw ERP, 292-ft. above ground, 1558-ft. above sea level, lat. 40° 50' 26", long. 82° 21' 26".
Transmitter: 2435 Mansfield Rd., Ashland.
Equipment: Television Technology transmitter, Bogner antenna.
Began Operation: August 15, 1989.
Ownership: North Central Ohio TV Corp.
Satellite programming: FamilyNet; Main Street TV; Showcase America.
Represented (engineering): John Battison, P.E.
Represented (legal): Baraff, Koerner, Olender & Hochberg, P.C.
Personnel: Walter R. Stampfli, Chairman; Dean Stampfli, President; Martin Larsen, Vice President.

***Beachwood—W31AD**, TV 31 Inc.
Technical Facilities: 0.55-kw ERP, lat. 41° 27' 40", long. 81° 32' 05".
Ownership: TV 31 Inc.

Bucyrus—W22AE, Allonas Communications Inc. Phone: 491-562-9856. Fax: 419-562-7444.
Studio: 1820 E. Mansfield Rd., Bucyrus, OH 44820.
Technical Facilities: 8.2-w TPO, 23.5-kw ERP, 203-ft. above ground, 1215-ft. above sea level, lat. 40° 49' 31", long. 82° 54' 03".
Transmitter: 0.14-mi. S of intersection of Stetzer Rd & Parcher Rd.
Equipment: Emcee transmitter, Bogner antenna.
Satellite earth stations: Drake.
Began Operation: July 8, 1984.
Ownership: James W. Pry II.
Satellite programming: FamilyNet; RAI-USA; Showcase America.
Advertising: Yes. Rates: \$25.00/30 Sec.; \$8.00/Hour.
Represented (sales): Bill Allonas III.
Represented (engineering): Rick Cruz.
Personnel: Kevin J. Pifer, Station Manager.

Bucyrus—W54AF, Allonas Communications Inc. Phone: 419-562-9856. Fax: 419-562-7444.
Studio: 1820 E. Mansfield, Bucyrus, OH 44820.
Technical Facilities: 1000-w TPO, 17.5-kw ERP, 213-ft. above ground, 1244-ft. above sea level, lat. 40° 49' 31", long. 82° 54' 03".
Transmitter: 3323 Parcher Rd., Bucyrus.
Equipment: Emcee transmitter, Bogner antenna.
Began Operation: November 21, 1986.
Ownership: James W. Pry II.
Satellite programming: FamilyNet.
Planned satellite programming: Main Street TV.
Advertising: Yes. Rates: \$150.00/30 Sec.; \$300.00/Hour.
Represented (sales): Bill Allonas III.
Represented (engineering): Rick Cruz.
Personnel: Kevin J. Pifer, Station Manager; Bill Allonas, General Sales Manager.

***Burlington—W05CB**, Vearl Pennington.
Technical Facilities: 10-w TPO, 0.057-kw ERP, 1109-ft. above sea level, lat. 38° 25' 24", long. 82° 34' 13".
Transmitter: W of Burlington.
Ownership: Vearl Pennington.

***Canton—W30AV**, Media-Com Television Inc. Phone: 216-673-2323.
Technical Facilities: 1000-w TPO, 42.1-kw ERP, 161-ft. above ground, 1260-ft. above sea level, lat. 40° 50' 04", long. 81° 25' 46".
Transmitter: 4601 Hills and Dales Rd. NW.
Ownership: Media-Com Television Inc.

***Centerville—W55BQ**, Donald R. Novell.
Technical Facilities: 483-w TPO, 4-kw ERP, 184-ft. above ground, 1283-ft. above sea level, lat. 39° 35' 42", long. 84° 09' 49".
Transmitter: State Rd. 48, S of Nutt Rd.
Ownership: Donald R. Novell.

***Chagrin—W30AY**, Media-Com Television Inc.
Technical Facilities: 1000-w TPO, 5.33-kw ERP, 676-ft. above ground, 1946-ft. above sea level, lat. 41° 27' 54", long. 81° 17' 13".
Transmitter: 14781 Sperry Rd., Newbury.
Ownership: Media-Com Television Inc.

Chillicothe—W40AE, Trinity Broadcasting Network Inc. Phone: 714-832-2950.
Technical Facilities: 1000-w TPO, 36.5-kw ERP, 135-ft. above ground, 974-ft. above sea level, lat. 39° 19' 52", long. 82° 59' 49".
Transmitter: 0.49-mi. WSW of intersection of Rte. 50 & High St.
Began Operation: July 1, 1988.
Ownership: Trinity Broadcasting Network Inc.
Satellite programming: Trinity Bcstg. Network.

Cincinnati—W25AI, Elliott B. Block. Phone: 513-631-8825. Fax: 513-351-8898.
Studio: 2212 Losantville Ave., Cincinnati, OH 45237.
Technical Facilities: 55-w TPO, 0.102-kw ERP, 194-ft. above ground, 1043-ft. above sea level, lat. 39° 07' 53", long. 84° 30' 01".
Holds CP for change to 1000-w TPO, 8.47-kw ERP, 750-ft. above ground, 1645-ft. above sea level, lat. 39° 12' 01", long. 84° 31' 22".
Transmitter to 6015 Winton Rd. BMP TTL-920213EC.
Requests modification of CP for change to 11.5-kw ERP, 1590-ft. above sea level, lat. 39° 07' 31", long. 84° 29' 57".
Transmitter to 2345 Symmes St. BMP TTL-930331DB.
Transmitter: 400 Oak St.
Equipment: Acrodyne transmitter; Bogner antenna.
Satellite earth stations: 3 in operation; Chapparral, Drake, Sony receivers.
Began Operation: September 29, 1990.
Ownership: Elliot B. Block.

Satellite programming: Channel America; Main Street TV.
Personnel: Elliott Block, General Manager; Roger Wheeler, Chief Engineer.

***Cincinnati—W35BA**, Elliott B. Block.
Technical Facilities: 1000-w TPO, 11-kw ERP, 750-ft. above ground, 1590-ft. above sea level, lat. 39° 07' 31", long. 84° 29' 57".
Transmitter: 2345 Symmes St.
Ownership: Elliot B. Block.

***Cleveland—W32AS**, Gerald Cohen. Phone: 203-966-1161.
Technical Facilities: 1000-w TPO, 20-kw ERP, 230-ft. above ground, 889-ft. above sea level, lat. 41° 30' 01", long. 81° 41' 10".
Transmitter: Keith Bldg., 1621 Euclid Ave.
Ownership: Gerald Cohen.

***Cleveland—W35AX**, Media-Com Television Inc.
Technical Facilities: 1000-w TPO, 13.1-kw ERP, 354-ft. above ground, 1522-ft. above sea level, lat. 41° 23' 02", long. 81° 41' 44".
Transmitter: Near intersection of Broadview & Ridgewood Rds., Parma.
Ownership: Media-Com Television Inc.

Cleveland—W53AX, Breckenridge Bcstg. Co. Inc.
Technical Facilities: 1000-w TPO, 14.46-kw ERP, 630-ft. above ground, 1900-ft. above sea level, lat. 41° 27' 54", long. 81° 17' 13".
Requests CP for change to 11.1-kw ERP, 1775-ft. above sea level, lat. 41° 23' 02", long. 81° 41' 44".
Transmitter to 0.74-mi. SW of Broadway & Ridgewood Rds., Parma. BPTTL-930402ZM.
Transmitter: 5.6-mi. SE of Chesterfield.
Ownership: Breckenridge Broadcasting Co. Inc.

Columbus—W08BV, CW Consultants Inc. Studio: 1201 Olentangy River Rd., Columbus, OH 43212.
Technical Facilities: 10-w TPO, 0.083-kw ERP, 702-ft. above ground, 1421-ft. above sea level, lat. 39° 58' 16", long. 83° 01' 40".
Transmitter: 766 Twin River Dr., Columbus.
Equipment: Television Technology transmitter; Scala antenna.
Began Operation: October 1, 1985.
Ownership: CW Consultants Inc.
Advertising: Yes.
Personnel: Robert Lyons, General Manager; Robert Mezey, Chief Engineer; Mike Cunningham, Program Director.

Low Power TV Stations—Ohio

- Columbus**—W13BN, Silver King Communications Inc. Phone: 813-572-8585. Technical Facilities: 10-w TPO, 0.014-kw ERP, 446-ft. above ground, 1165-ft. above sea level, lat. 39° 58' 16", long. 83° 01' 40". Holds CP for change to 20-w TPO, 0.22-kw ERP. BPTTL-910502MJ. Transmitter: 770 Twin Rivers Dr. Ownership: Silver King Communications Inc.
- ***Columbus**—W15AU, Advanced Allied Communications Technology Inc. Phone: 614-846-9234. Studio: 156 Lazelle Rd., Worthington, OH 43235. Technical Facilities: 1000-w TPO, 14.95-kw ERP, 1152-ft. above ground, 2044-ft. above sea level, lat. 40° 09' 33", long. 82° 55' 21". Transmitter: 6680 State Rte. 3, Westerville. Equipment: Emcee transmitter, Bogner antenna. Satellite earth stations: Scientific-Atlanta, 3-meter. Ownership: Advanced Allied Communications Technology Inc. Planned satellite programming: Main Street TV. Personnel: Ralph U. Distefano, General Manager.
- Columbus**—W17AI, RBC Inc. Phone: 513-599-2009. Technical Facilities: 1000-w TPO, 10.5-kw ERP, 449-ft. above ground, 1171-ft. above sea level, lat. 39° 58' 16", long. 83° 01' 40". Holds CP for change to 23.14-kw ERP, 577-ft. above ground, 1214-ft. above sea level, lat. 40° 01' 31", long. 83° 01' 48". Transmitter to 3165 Olentangy River Rd. Transmitter: 0.4-mi. SW of intersection of Rte. 315 & Goodale St. Ownership: RBC Inc.
- ***Columbus**—W41BB, Advanced Allied Communications Technology Inc. Phone: 614-846-9234. Technical Facilities: 1000-w TPO, 17.2-kw ERP, 1165-ft. above ground, 2044-ft. above sea level, lat. 40° 09' 33", long. 82° 55' 21". Transmitter: 6680 State Rte. 3, Westerville. Ownership: Advanced Allied Communications Technology Inc.
- ***Columbus**—W62BE, Premier Bcstg. Co. Inc. Phone: 614-224-6262. Technical Facilities: 517.6-w TPO, 9.8-kw ERP, 256-ft. above ground, 1269-ft. above sea level, lat. 40° 09' 34", long. 82° 55' 22". Transmitter: 6680 State Rte. 3, Westerville. Ownership: Premier Broadcasting Co. Inc.
- Columbus**—W64BG, James W. Feasel & Ralph DeStefano Partners. Phone: 614-927-2592. Technical Facilities: 10-w TPO, 8-kw ERP, 518-ft. above ground, 1268-ft. above sea level, lat. 39° 57' 44", long. 83° 00' 08". Transmitter: LeVegue Tower, 50 W. Broad St. Ownership: James W. Feasel; Ralph V. DeStefano.
- ***Dayton**—W39AV, North Central LPTV Inc. Phone: 813-572-8585. Technical Facilities: 2000-w TPO, 17-kw ERP, 98-ft. above ground, 1378-ft. above sea level, lat. 39° 43' 28", long. 84° 15' 18". Transmitter: 45 Broadcast Plaza, 2045 S. Gettysburg Ave. Ownership: Silver King Communications Inc.
- ***Dayton**—W51BS, Christina M. Berry. Technical Facilities: 2000-w TPO, 16.3-kw ERP, 492-ft. above ground, 1378-ft. above sea level, lat. 39° 43' 28", long. 84° 15' 18". Transmitter: 2045 S. Gettysburg Ave., Dayton. Ownership: Christina M. Berry.
- ***Dayton**—W56BR, Urban Communications TV Inc. Phone: 513-854-0206. Technical Facilities: 100-w TPO, 1.29-kw ERP, 102-ft. above ground, 1036-ft. above sea level, lat. 39° 43' 19", long. 84° 12' 36". Transmitter: WONE tower. Ownership: Urban Communications TV Inc. Satellite programming: Channel America. Planned satellite programming: Main Street TV.
- Dayton**—W68BP, Trinity Bcstg. Network Inc. Phone: 714-832-2950. Technical Facilities: 1000-w TPO, 3.1-kw ERP, 325-ft. above ground, 1202-ft. above sea level, lat. 39° 43' 16", long. 84° 15' 00". Transmitter: 3901 Guthrie Rd., Dayton. Began Operation: February 10, 1988. Ownership: Trinity Broadcasting Network Inc. Satellite programming: Trinity Bcstg. Network.
- Defiance, Bryan, Hicksville, Paulding & Sherwood**—W19BN, Wolfe Communications Inc. Phone: 419-782-9336. Studio: 118 Clinton St., Defiance, OH 43512. Technical Facilities: 1000-w TPO, 7.13-kw ERP, 584-ft. above ground, 1296-ft. above sea level, lat. 41° 17' 28", long. 84° 32' 17". Transmitter: S of Hwy. 18, W of Rosebrook Rd., NE of Sherwood. Equipment: Acrodyn transmitter, Scala antenna. Ownership: Wolfe Communications Inc. Personnel: R. R. Wolfe, General Sales Manager.
- Delaware**—W56CA, Shaheen Broadcasters Inc. Phone: 614-363-1107. Technical Facilities: 110-w TPO, 1-kw ERP, 263-ft. above ground, 1273-ft. above sea level, lat. 40° 17' 57", long. 83° 02' 45". Transmitter: 501 Bowtown Rd., Delaware. Ownership: Shaheen Broadcasters Inc.
- Findlay**—W06BK, Findlay TV Corp. Phone: 419-427-8847. Fax: 419-427-0015. Studio: 418 S. Main St., Findlay, OH 45840. Technical Facilities: 1-w TPO, 0.006-kw ERP, 125-ft. above ground, 928-ft. above sea level, lat. 41° 04' 01", long. 83° 38' 58". Transmitter: 2303 Santee Ave., Findlay. Satellite earth stations: Jerrold, 3.2-meter; WA-Com receivers. Began Operation: June 1, 1991. Ownership: Findlay TV Corp. Represented (legal): Haley, Bader & Potts. Personnel: Sandra J. Dale, President & General Manager; Sandra J. Dale, President & General Manager; Becky Marcoff, Sales Manager; Steve Nelson, Chief Engineer; Neil E. Wallace, Station Manager.
- Findlay**—W47BD, Findlay TV Corp. Phone: 419-427-8847. Fax: 419-427-0015. Studio: 418 S. Main St., Findlay, OH 45840. Technical Facilities: 1000-w TPO, 31.5-kw ERP, 289-ft. above ground, 1096-ft. above sea level, lat. 41° 06' 40", long. 83° 38' 54". Transmitter: 2-mi. N of Findlay. Equipment: Television Technology transmitter; Scala antenna. Satellite earth stations: Winegard, 3-meter; Drake receivers. Began Operation: November 21, 1991. Ownership: Findlay TV Corp. Satellite programming: Channel America. Represented (engineering): Carl E. Smith Consulting Engineers. Represented (legal): Haley, Bader & Potts. Personnel: Sandra J. Dale, President & General Manager; Steve Nelson, Chief Engineer.
- Fremont**—W21BF, Seeway Bcstrs. Technical Facilities: 1-w TPO, 0.046-kw ERP, 89-ft. above ground, 715-ft. above sea level, lat. 41° 21' 36", long. 83° 08' 36". Holds CP for change to 100-w TPO, 1.01-kw ERP, 299-ft. above ground, 935-ft. above sea level, lat. 41° 19' 49", long. 83° 03' 09". Transmitter to 550 State Rte. 19. BPTTL-920213AP. Transmitter: 2236 W. State St., Fremont. Ownership: Seeway Broadcasters.
- ***Kent**—W10BK, TV 10 Inc. Technical Facilities: 1000-w TPO, 0.53-kw ERP, 300-ft. above ground, 1400-ft. above sea level, lat. 41° 09' 35", long. 81° 18' 19". Transmitter: 2449 State Rte. 59, Kent. Ownership: TV 10 Inc.
- Lexington**—W32AR, Trinity Bcstg. Network Inc. Phone: 714-832-2950. Technical Facilities: 1000-w TPO, 5.8-kw ERP, 144-ft. above ground, 1739-ft. above sea level, lat. 40° 45' 50", long. 82° 37' 04". Transmitter: Existing tower, near Mansfield. Satellite earth stations: Scientific-Atlanta receivers. Began Operation: June 26, 1991. Ownership: Trinity Broadcasting Network Inc. Satellite programming: Trinity Bcstg. Network.
- ***Lima**—W67CA, Van Wert Television Co. Technical Facilities: 1000-w TPO, 9.82-kw ERP, 600-ft. above ground, 1155-ft. above sea level, lat. 40° 45' 47", long. 84° 10' 59". Requests modification of CP for change to 19.48-kw ERP, 1155-ft. above sea level. BPTTL-930402ZF. Transmitter: 1844 Baty Rd., Lima. Ownership: Van Wert Television Co.
- ***Lorain**—W46BK, Media-Com Television Inc. Phones: 216-673-2323; 216-673-0301. Technical Facilities: 1000-w TPO, 36.4-kw ERP, 230-ft. above ground, 984-ft. above sea level, lat. 41° 22' 45", long. 82° 10' 27". Transmitter: West Ridge Rd. & Ohio Turnpike. Ownership: Media-Com Television Inc.
- Mansfield**—W50BE, Mid States Television Inc. Phone: 419-529-5900. Fax: 419-529-2319. Studio: 2900 Park Ave. W, Mansfield, OH 44906. Technical Facilities: 1000-w TPO, 13.3-kw ERP, 376-ft. above ground, 1748-ft. above sea level, lat. 40° 45' 50", long. 82° 37' 04". Transmitter: 0.2-mi. N of 2900 Park Ave. W., Ontario. Equipment: Acrodyn transmitter; Bogner antenna. Began Operation: May 1, 1990. Ownership: Mid States Television Inc. Personnel: Glenn Cheesman, General Sales Manager; Wayne Fick, Chief Engineer. Note: Operating as a translator.
- Marietta**—W26AL, The Christian Center Inc. Phone: 614-373-0867. Studio: Rte. 8, Marietta, OH 45750. Technical Facilities: 100-w TPO, 1.31-kw ERP, 59-ft. above ground, 1145-ft. above sea level, lat. 39° 25' 33", long. 81° 32' 04". Requests CP for change to 682-ft. above sea level, lat. 39° 23' 34", long. 81° 24' 14". BPTTL-930402C2. Transmitter: County Rd. 126 & Warren Twp. Rd. 126, Marietta. Equipment: Emcee transmitter; Bogner antenna. Began Operation: May 21, 1989. Ownership: The Christian Center Inc. Satellite programming: Trinity Bcstg. Network. Personnel: J. O. Kuhn, Engineering.
- Marion**—W39AQ, Central Ohio Assn. of Christian Bcstrs. Phone: 614-383-1794. Technical Facilities: 1000-w TPO, 18.9-kw ERP, 367-ft. above ground, 1247-ft. above sea level, lat. 40° 36' 54", long. 81° 07' 54". Transmitter: 1330 N. Main St. Ownership: Central Ohio Association of Christian Broadcasters.
- ***Masury**—W40AM, Abacus Television. Phone: 202-462-3680. Fax: 202-462-3781. Technical Facilities: 709-w TPO, 90-kw ERP, 200-ft. above ground, 1358-ft. above sea level, lat. 41° 11' 58", long. 80° 31' 22". Transmitter: Rte. 7 at corner of Rust Home, 1-mi. NW of Masury. Scheduled to begin operation: June 1, 1993. Ownership: Abacus Television. Note: Operating as a translator.
- ***Masury**—W62BT, Turnpike Television. Technical Facilities: 1000-w TPO, 10.7-kw ERP, 200-ft. above ground, 1289-ft. above sea level, lat. 41° 11' 58", long. 80° 31' 22". Transmitter: 7.1-mi. N of Masury. Ownership: Turnpike TV.
- ***Mentor**—W41BI, Media-Com Television Inc. Phones: 216-673-2323; 216-673-0301. Technical Facilities: 1000-w TPO, 24.7-kw ERP, 243-ft. above ground, 1299-ft. above sea level, lat. 41° 35' 30", long. 81° 21' 05". Transmitter: 0.1-mi. W of State Rte. 306, 0.5-mi. N of U.S. 6. Ownership: Media-Com Television Inc.
- ***Newark & Heath**—W25BE, Kendrick Bcstg. Co. Technical Facilities: 1000-w TPO, 16.4-kw ERP, 266-ft. above ground, 1112-ft. above sea level, lat. 40° 03' 30", long. 82° 27' 05". Transmitter: 1200 W. Church St. Ownership: Kendrick Bcstg. Co.
- Portsmouth**—W21AI, Trinity Bcstg. Network Inc. Phone: 714-832-2950. Technical Facilities: 1000-w TPO, 15.9-kw ERP, 384-ft. above ground, 1483-ft. above sea level, lat. 38° 45' 20", long. 83° 00' 05". Transmitter: 0.2-mi. S of Portsmouth. Began Operation: January 9, 1989. Ownership: Trinity Broadcasting Network Inc. Satellite programming: Trinity Bcstg. Network.
- Sandusky**—W41AP, Register TV News. Technical Facilities: 1000-w TPO, 10-kw ERP, 138-ft. above ground, 728-ft. above sea level, lat. 41° 27' 19", long. 82° 42' 49". Requests CP for change to 10.07-kw ERP. BPTTL-890228IP. Transmitter: 314 W. Market St. Ownership: Register TV News.
- Seaman**—W17AY, Tranquility Community Church. Technical Facilities: 1000-w TPO, 17.6-kw ERP, 226-ft. above ground, 1145-ft. above sea level, lat. 38° 52' 52", long. 83° 29' 20". Transmitter: 0.1-mi. N of Wheat Ridge, 0.1-mi. E of Tater Ridge Rd., Wheat Ridge. Began Operation: December 4, 1990. Ownership: Tranquility Community Church. Satellite programming: Trinity Bcstg. Network.
- ***Seven Hills**—W47BE, Breckenridge Bcstg. Co. Inc. Technical Facilities: 405-w TPO, 5.01-kw ERP, 630-ft. above ground, 1900-ft. above sea level, lat. 41° 27' 54", long. 81° 17' 13". Requests modification of CP for change to Ch. 68, 1000-w TPO, 10.1-kw ERP, 700-ft. above ground, 1565-ft. above sea level, lat.

41° 23' 15", long. 81° 41' 43". Transmitter to S of Ridgewood Dr., W of Broadview Rd., Parma. BMTPTL-920214QC.
Transmitter: 5.6-mi. SE of Chesterfield.
Ownership: Breckenridge Broadcasting Co. Inc.

Springfield—W47BC, Trinity Bcstg. Network Inc.

Technical Facilities: 1000-w TPO, 5.8-kw ERP, 390-ft. above ground, 1450-ft. above sea level, lat. 39° 57' 11", long. 83° 52' 07".
Transmitter: WAZU(FM) tower near Springfield.
Ownership: Trinity Broadcasting Network Inc.

***Stebenville**—W24BC, Abacus Television. Phone: 202-462-3680. Fax: 202-462-3781.

Technical Facilities: 700-w TPO, 20.7-kw ERP, 600-ft. above ground, 1768-ft. above sea level, lat. 40° 20' 32", long. 80° 37' 14".
Transmitter: WTOV-TV transmitter site, Stebenville.
Scheduled to begin operation: June 1, 1993.
Ownership: Abacus Television.
Note: Operating as a translator.

***Stebenville**—W57BH, Turnpike Television.

Technical Facilities: 1000-w TPO, 26.7-kw ERP, 600-ft. above ground, 1768-ft. above sea level, lat. 40° 20' 32", long. 80° 37' 14".
Transmitter: WTOV-TV transmitter site, Stebenville.
Ownership: Turnpike TV.

***Toledo**—W18AW, Gwendolyn Moore. Phone: 410-730-1295. Fax: 202-462-3680.

Technical Facilities: 1000-w TPO, 28.9-kw ERP, 469-ft. above ground, 1060-ft. above sea level, lat. 41° 40' 05", long. 83° 27' 01".
Transmitter: Lallendorf Rd., Toledo.
Equipment: Andrew transmitter; Bogner antenna.
Ownership: Gwendolyn Moore.
Planned satellite programming: The Box.
Represented (legal): Benjamin Perez.

Toledo—W48AP, Paul M. Moore.
Technical Facilities: 1000-w TPO, 5.46-kw ERP, 427-ft. above ground, 1043-ft. above sea level, lat. 41° 38' 43", long. 83° 36' 22".
Transmitter: 716 N. Westwood Ave.
Ownership: Paul M. Moore.

Toledo—W60BJ, Tran-Star Inc.
Technical Facilities: 1000-w TPO, 3.5-kw ERP, 420-ft. above ground, 1037-ft. above sea level, lat. 41° 38' 43", long. 83° 36' 22".
Transmitter: 716 N. Westwood Ave.
Ownership: Tran-Star Inc.

Toledo—W64BM, Lonnie James.
Technical Facilities: 1000-w TPO, 8.2-kw ERP, 433-ft. above ground, 1020-ft. above sea level, lat. 41° 38' 43", long. 83° 36' 22".
Transmitter: 716 N. Westwood.
Ownership: Lonnie James.

Youngstown—W39AI, Trinity Bcstg. Network Inc. Phone: 714-832-2950.
Technical Facilities: 1000-w TPO, 23.5-kw ERP, lat. 41° 06' 00", long. 80° 39' 01".
Holds CP for change to 7.3-kw ERP, 1437-ft. above ground, 1611-ft. above sea level, lat. 41° 03' 28", long. 80° 38' 42". Transmitter to 3930 Sunset Blvd., Youngstown. BPTTL-891208J2.

Began Operation: July 1, 1988.
Ownership: Trinity Broadcasting Network Inc.
Satellite programming: Trinity Bcstg. Network.
Note: Operating as a translator.

Zanesville—W36AY, Trinity Bcstg. Network Inc.

Technical Facilities: 1191-w TPO, 7.1-kw ERP, 220-ft. above ground, 1128-ft. above sea level, lat. 39° 56' 55", long. 81° 57' 48".
Transmitter: 2477 E. Pike.
Ownership: Trinity Broadcasting Network Inc.

Oklahoma

***Alva & Cherokee**—K56FK, Shafer Translator Inc. Phone: 405-256-2254.

Technical Facilities: 100-w TPO, 0.626-kw ERP, 450-ft. above ground, 1895-ft. above sea level, lat. 36° 47' 06", long. 98° 33' 33".
Transmitter: 5-mi. E of Alva.
Ownership: Shafer Translator Inc.

***Alva & Cherokee**—K58EM, Shafer Translator Inc. Phone: 405-256-2254.

Technical Facilities: 100-w TPO, 0.626-kw ERP, 450-ft. above ground, 1895-ft. above sea level, lat. 36° 47' 06", long. 98° 33' 33".
Transmitter: 5-mi. E of Alva.
Ownership: Shafer Translator Inc.

Ardmore—K44BQ, Trinity Bcstg. Network Inc. Phone: 714-832-2950.

Technical Facilities: 296-w TPO, 54.1-kw ERP, 302-ft. above ground, 1640-ft. above sea level, lat. 34° 26' 29", long. 97° 13' 36".
Transmitter: 5.5-mi. W of I-35 & State Rte. 77 overpass, near Davis.
Equipment: ITS transmitter; Andrew antenna.
Began Operation: November 28, 1989.
Ownership: Trinity Broadcasting Network Inc.
Satellite programming: Trinity Bcstg. Network.

***Bartlesville & Dewey**—K66EK, Murphy D. Boughner. Phones: 918-273-2212; 918-599-4535. Fax: 918-599-4252.

Studio: 137 N. Washington St., Bartlesville, OK.
Technical Facilities: 1000-w TPO, 6.3-kw ERP, 827-ft. above sea level, lat. 36° 45' 14", long. 95° 56' 08".
Transmitter: 137 N. Washington St.
Equipment: Television Technology transmitter; Andrew antenna.

Satellite earth stations: Vertex, 5-meter; Microdyne receivers.
Scheduled to begin operation: August 1, 1993.
Ownership: Murphy D. Boughner.
Planned satellite programming: Main Street TV.
Personnel: Ed Wampler, General Manager; Paul Sallee, Sales Manager; Doug Boughner, Chief Engineer.

Bessie—K17DH, Northfork TV Translator System. Phone: 806-259-2879. Fax: 806-259-3500.

Technical Facilities: 20-w TPO, 0.212-kw ERP, 1998-ft. above sea level, lat. 35° 29' 44", long. 98° 44' 10".
Transmitter: 2.5-mi. SSW of Weatherford.
Began Operation: July 1, 1993.
Ownership: Northfork TV Translator System.
Note: Operating as a translator.

Bessie—K20DX, Northfork TV Translator System. Phone: 806-259-2879. Fax: 806-259-3500.

Technical Facilities: 20-w TPO, 0.212-kw ERP, 1998-ft. above sea level, lat. 35° 29' 44", long. 98° 44' 10".
Transmitter: 2.5-mi. SSW of Weatherford.
Began Operation: July 1, 1993.
Ownership: Northfork TV Translator System.
Note: Operating as a translator.

Bessie—K22ED, Northfork TV Translator System. Phone: 806-259-2879. Fax: 806-259-3500.

Technical Facilities: 20-w TPO, 0.212-kw ERP, 1998-ft. above sea level, lat. 35° 29' 44", long. 98° 44' 10".
Transmitter: 2.5-mi. SSW of Weatherford.
Began Operation: July 1, 1993.
Ownership: Northfork TV Translator System.
Note: Operating as a translator.

Broken Bow—K28DJ, Jewel B. Callahan.
Technical Facilities: 1000-w TPO, 7.63-kw ERP, 489-ft. above ground, 912-ft. above sea level, lat. 33° 56' 12", long. 94° 45' 46".

Transmitter: 1.3-mi. SSW of Broken Bow.
Ownership: Jewel B. Callahan.

***Durant**—K190G, Betty Margaret Wheeler.

Technical Facilities: 100-w TPO, 0.796-kw ERP, 371-ft. above ground, 1023-ft. above sea level, lat. 33° 59' 23", long. 96° 23' 49".
Transmitter: 166 W. Mississippi St.
Ownership: Betty M. Wheeler.

Elk City—K02MU, Oenero Dimensions Inc. Phone: 405-225-1167.

Studio: 5th & Randall, Elk City, OK 73648.
Technical Facilities: 0.05-kw ERP, 60-ft. above ground, 2039-ft. above sea level, lat. 35° 24' 36", long. 99° 25' 01".
Equipment: Television Technology transmitter; Scala antenna.
Began Operation: March 1, 1986.
Ownership: Oenero Dimensions Inc.
Personnel: Michael D. Robben, Chief Engineer.

Elk City—K52AN, Northfork TV Translator System.

Technical Facilities: 0.194-kw ERP, lat. 35° 21' 25", long. 99° 16' 08".
Ownership: Northfork TV Translator System.

Erick/Sayre/Carter—K58CS, Northfork TV Translator System. Phone: 806-259-2879. Fax: 806-259-3500.

Technical Facilities: 100-w TPO, 0.815-kw ERP, 414-ft. above ground, 2020-ft. above sea level, lat. 35° 09' 05", long. 99° 42' 50".
Transmitter: 11-mi. SSW of Sayre.
Ownership: Northfork TV Translator System.
Note: Operating as a translator.

Erick/Sayre/Carter—K62BQ, Northfork TV Translator System. Phone: 806-259-2879. Fax: 806-259-3500.

Technical Facilities: 100-w TPO, 0.815-kw ERP, 414-ft. above ground, 2434-ft. above sea level, lat. 35° 09' 05", long. 99° 42' 50".
Transmitter: 11-mi. SSW of Sayre.
Equipment: Television Technology transmitter; Scala antenna.
Ownership: Northfork TV Translator System.
Note: Operating as a translator.

Gage, Fargo, Fort Supply & May—K20BR, Shafer Translator Inc.

Technical Facilities: lat. 36° 26' 03", long. 99° 46' 22".
Ownership: Shafer Translator Inc.
Note: Operating as a translator.

***Glencoe**—K50DF, Mike Veldman.

Technical Facilities: 1000-w TPO, 11.6-kw ERP, 1260-ft. above sea level, lat. 36° 10' 24", long. 97° 58' 10".
Transmitter: Richmond Rd., W of Hwy. 108, Glencoe.
Ownership: Mike Veldman.

Guymon—K53BE, Victory Center Inc. Phone: 405-338-2777. Fax: 405-338-2575.

Studio: 5th & Quinn Sts., Guymon, OK 73942.

Technical Facilities: 1000-w TPO, 6.566-kw ERP, 449-ft. above ground, 3652-ft. above sea level, lat. 36° 40' 30", long. 101° 33' 58".

Transmitter: Approx. 3.25-mi. W of Guymon Municipal Airport.
Equipment: Television Technology transmitter; Scala antenna.
Began Operation: May 1, 1983.
Ownership: Victory Center Inc.
Satellite programming: Trinity Bcstg. Network.
Advertising: No.
Personnel: Brad Wayne Mendenhall, General Manager.

***Lawton**—K15DJ, Three Angels Bcstg. Network.

Technical Facilities: 1000-w TPO, 74.04-kw ERP, 1706-ft. above sea level, lat. 34° 30' 00", long. 98° 32' 20".
Transmitter: S of Lee Blvd. on 112th St.
Ownership: Three Angels Broadcasting Network Inc.

Lawton—K27AZ, Trinity Broadcasting Network Inc. Phone: 714-832-2950.

Technical Facilities: 1.32-kw ERP, lat. 34° 36' 12", long. 98° 23' 46".
Began Operation: May 20, 1987.
Ownership: Trinity Broadcasting Network Inc.
Satellite programming: Trinity Bcstg. Network

***Lawton**—K31DF, Lawton LPTV Inc.

Technical Facilities: 1000-w TPO, 11.04-kw ERP, 1676-ft. above sea level, lat. 34° 36' 27", long. 98° 16' 26".
Transmitter: W of Trail Ridge Rd., Lawton.
Ownership: Lawton LPTV Inc.

Lawton—K530S, Epic Bcstg. Corp. Phone: 817-691-1808. Fax: 817-696-5766.

Studio: 3800 Call Field Rd., Wichita Falls, TX 76308.
Technical Facilities: 1000-w TPO, 35.3-kw ERP, 449-ft. above ground, 1657-ft. above sea level, lat. 34° 33' 00", long. 98° 32' 20".
Transmitter: Deyo Mission Rd., 3.5-mi. SW of Lawton.
Began Operation: April 1, 1990.
Ownership: BSP Bcstg.
Planned satellite programming: Main Street TV.
Advertising: Yes. Rates: \$25.00/30 Sec.; \$50.00/Min.
Personnel: Pete D'Acosta, General Manager.

***Lawton**—K58EG, Lawton LPTV Inc.

Technical Facilities: 520-w TPO, 5-kw ERP, 1230-ft. above sea level, lat. 34° 36' 27", long. 98° 16' 26".
Transmitter: W of Trail Ridge Rd.
Ownership: Lawton LPTV Inc.

May, Gage & Fargo—K18BV, Shafer Translator Inc.

Technical Facilities: 100-w TPO, 0.815-kw ERP, 240-ft. above ground, 2615-ft. above sea level, lat. 36° 26' 03", long. 99° 46' 22".
Transmitter: 8-mi. N of Gage.
Ownership: Shafer Translator Inc.

***Morrison & Cushing**—K16CE, Retherford Publications Inc.

Technical Facilities: 100-w TPO, 2.09-kw ERP, 144-ft. above ground, 1066-ft. above sea level, lat. 36° 20' 00", long. 97° 00' 30".
Transmitter: 2.7-mi. N of Morrison.
Ownership: Retherford Publications Inc.

Muskogee—K19CJ, American Indian TV & Radio Network.

Technical Facilities: 1000-w TPO, 20.3-kw ERP, 87-ft. above ground, 906-ft. above sea level, lat. 35° 58' 36", long. 95° 14' 41".

Low Power TV Stations—Oklahoma

Transmitter: 8-mi. NW of Hulbert.

Ownership: American Indian TV & Radio Network.

***Norman—K020M, Gerald Brothers Jr.**
 Technical Facilities: 10-w TPO, 0.07-kw ERP, 1322-ft. above sea level, lat. 35° 12' 46", long. 97° 26' 43".
 Transmitter: 325 White St., Norman.
 Ownership: Gerald Brothers Jr.

***Norman—K07UW, Gerald Brothers Jr.**
 Technical Facilities: 10-w TPO, 0.0874-kw ERP, 164-ft. above ground, 1319-ft. above sea level, lat. 35° 12' 46", long. 97° 26' 43".
 Transmitter: 325 White St., Norman.
 Ownership: Gerald Brothers Jr.

***Nowata—K60EX, Murphy D. Boughner.**
 Phones: 918-273-2212; 918-599-4535. Fax: 918-599-4252.
 Studio: 137 N. Washington St., Bartlesville, OK.

Technical Facilities: 1000-w TPO, 6.39-kw ERP, 860-ft. above sea level, lat. 36° 42' 10", long. 95° 38' 24".

Transmitter: Water Tower at junction of Pecan & Shawnee Sts.

Equipment: Acrodyne transmitter; Andrew antenna.

Satellite earth stations: Vertex, 5-meter; Microdyne receivers.

Scheduled to begin operation: June 1, 1994.
 Ownership: Murphy D. Boughner.

Planned satellite programming: Main Street TV.
 Personnel: Ed Wampler, General Manager; Paul Sallee, Sales Manager; Doug Boughner, Chief Engineer.

***Oklahoma City—K02NS, Breckenridge Bcstg. Co. Inc.**
 Technical Facilities: 10-w TPO, 0.26-kw ERP, 850-ft. above ground, 1989-ft. above sea level, lat. 35° 33' 26", long. 97° 28' 31".
 Transmitter: 2122 N.E. 8th St.
 Ownership: Breckenridge Broadcasting Co. Inc.

Oklahoma City—K07TX, Channel 7 Bcstg. Inc. Phone: 214-751-1109. Fax: 214-550-9086.

Studio: 2333 E. Britton Rd.

Technical Facilities: 10-w TPO, 1.26-kw ERP, 479-ft. above ground, 1617-ft. above sea level, lat. 35° 33' 59", long. 97° 28' 28".

Transmitter: 2333 E. Britton Rd.
 Ownership: Channel 7 Bcstg. Inc.

Satellite programming: Channel America.
 Personnel: Charles L. Freeny Jr., Chief Engineer.

***Oklahoma City—K38DJ, In Sook Lee.**
 Technical Facilities: 1000-w TPO, 30.1-kw ERP, 197-ft. above ground, 1358-ft. above sea level, lat. 35° 17' 22", long. 97° 21' 30".
 Transmitter: 5600 E. Indian Hills Rd.
 Ownership: In S. Lee.

***Oklahoma City—K59EO, Cyril H. Miller Jr.**
 Technical Facilities: 1000-w TPO, 55.02-kw ERP, 1795-ft. above sea level, lat. 35° 12' 06", long. 97° 35' 25".

Requests modification of CP for change to 15.761-kw ERP, 623-ft. above sea level, lat. 35° 22' 10", long. 97° 27' 41". Transmitter to 89th & Bryant Sts., Moore. BMTTL-930402ZS.

Transmitter: 3.2-mi. S of Newcastle.
 Ownership: Cyril H. Miller Jr.

***Oklahoma City—K69EK, LeSea Bcstg. Corp.** Phone: 219-291-8200. Fax: 219-291-9043.
 Studio: 61300 S. Ironwood Rd., South Bend, IN 46614.

Technical Facilities: 1000-w TPO, 5.99-kw ERP, 699-ft. above ground, 1827-ft. above sea level, lat. 35° 32' 52", long. 97° 29' 29".

Transmitter: 7416 N. Kelley Ave.

Equipment: Acrodyne transmitter; Andrew antenna.

Ownership: Le Sea Broadcasting Co.

Satellite programming: LeSea Broadcasting—World Harvest Television.

Represented (engineering): Doug Gerlinger.
 Represented (legal): John Florini.

Personnel: Pete Sumrall, General Manager; Dave Russell, Sales Manager; Doug Gerlinger, Chief Engineer.

***Oklahoma City—Moore—K11TI, Jose Rodriguez.**

Technical Facilities: 20-w TPO, 0.097-kw ERP, 1827-ft. above sea level, lat. 35° 24' 54", long. 97° 30' 37".

Transmitter: 5005 S. Shields Blvd.
 Ownership: Jose Rodriguez.

Ponca City—K12NE, Russell Communications.

Technical Facilities: 0.08-kw ERP, lat. 36° 41' 25", long. 97° 05' 35".

Ownership: Russell Communications.

Ponca City—K27DF, Diana Kay Hall. Phone: 405-767-8827. Fax: 405-767-8846.

Studio: 114 West Central, Ponca City, OK 74601.

Technical Facilities: 100-w TPO, 0.689-kw ERP, 377-ft. above ground, 1194-ft. above sea level, lat. 36° 41' 25", long. 97° 10' 20".

Transmitter: 4-mi. W of Ponca City on Hwy. 60.

Satellite earth stations: Scientific-Atlanta, 5-meter.

Began Operation: February 1, 1989.

Ownership: Diana Kay Hall.

Satellite programming: Channel America.

Advertising: Yes. Rates: \$40.00/30 Sec.; \$67.00/Min.

Represented (engineering): Rick King.
 Represented (legal): Tom Leonard.

Personnel: Dave Hall, General Manager; Kristina Hall, Sales Manager; Rick King, Chief Engineer.

***Seiling—K49DO, Shafer Translator Inc.**
 Technical Facilities: 100-w TPO, 0.77-kw ERP, 2231-ft. above sea level, lat. 36° 06' 00", long. 98° 57' 05".

Transmitter: Near Seiling.

Ownership: Shafer Translator Inc.

***Seiling—K51EB, Shafer Translator Inc.**
 Technical Facilities: 100-w TPO, 0.77-kw ERP, 2231-ft. above sea level, lat. 36° 06' 00", long. 98° 57' 05".

Transmitter: Near Seiling.

Ownership: Shafer Translator Inc.

Stillwater—K07VB, Mike Veldman.

Technical Facilities: 10-w TPO, 15.9-kw ERP, 1027-ft. above sea level, lat. 36° 08' 13", long. 97° 01' 41".

Transmitter: 1505 N. High Tower.
 Ownership: Mike Veldman.

Stillwater—K19DB, Ron Buck.

Technical Facilities: 100-w TPO, 1.16-kw ERP, 1037-ft. above sea level, lat. 36° 08' 13", long. 97° 01' 41".

Transmitter: 1501 N. Hightower.
 Ownership: Ron Buck.

Strong City/Leedy/Hammon—K36AJ, Northfork TV Translator System. Phone: 806-259-2879. Fax: 806-259-3500.

Technical Facilities: 20-w TPO, 0.205-kw ERP, 256-ft. above ground, 2340-ft. above sea level, lat. 35° 46' 50", long. 99° 34' 55".

Transmitter: 8-mi. N of Strong City.

Ownership: Northfork TV Translator System.

Note: Operating as a translator.

Sulphur—K20DQ, William G. Mayo. Phone: 405-622-3170. Fax: 405-622-2777.

Studio: Box 944, State Hwy 7, Sulphur, OK 73086.

Technical Facilities: 100-w TPO, 1.27-kw ERP, 151-ft. above ground, 1198-ft. above sea level, lat. 34° 30' 24", long. 97° 02' 53".

Transmitter: State Hwy. No. 7, 3.5-mi. E of Davis.

Satellite earth stations: Hughes, 6-meter.

Ownership: William G. Mayo.

Satellite programming: FamilyNet.

Personnel: Bill Mayo, General Sales Manager; Neil Mayo, Chief Engineer.

Tahlequah—K21CS, Tahlequah TV 21.

Technical Facilities: 100-w TPO, 0.491-kw ERP, 95-ft. above ground, 978-ft. above sea level, lat. 35° 55' 37", long. 94° 56' 20".

Transmitter: 1.5-mi. N of Downing St., 0.5-mi. E of Bliss St., Tahlequah.

Ownership: Tahlequah TV 21.

***Tulsa—K14IR, Gerald Brothers Jr.**

Technical Facilities: 985-w TPO, 6-kw ERP, 922-ft. above sea level, lat. 36° 09' 39", long. 95° 55' 46".

Transmitter: 4132 E. Admiral Place.
 Ownership: Gerald Brothers Jr.

Tulsa—K33DG, Tootlevision Broadcast Co.

Technical Facilities: 100-w TPO, 0.672-kw ERP, 82-ft. above ground, 804-ft. above sea level, lat. 36° 07' 32", long. 95° 54' 20".

Holds CP for change to 1000-w TPO, 30.11-kw ERP, 239-ft. above ground, 971-ft. above sea level, lat. 36° 07' 07", long. 95° 54' 57".

Transmitter: To City Plaza Building, 5330 E. 31st St. BPTTL-910502EL.

Transmitter: 2606 S. Sheridan Rd., Tulsa.

Ownership: Tootlevision Broadcast Co.

Note: Operating as a translator.

Tulsa—K39CW, South Central LPTV Inc. Phone: 813-572-8585.

Technical Facilities: 2000-w TPO, 29.8-kw ERP, 702-ft. above ground, 1165-ft. above sea level, lat. 36° 09' 01", long. 95° 59' 25".

Transmitter: Fourth National Bank Bldg., 15 W. 6th St.

Ownership: South Central LPTV Inc.

***Tulsa—K63EK, John Walton.**

Technical Facilities: 1000-w TPO, 29.4-kw ERP, 702-ft. above ground, 1414-ft. above sea level, lat. 36° 09' 19", long. 95° 59' 23".

Transmitter: 1700 One Williams Center, Tulsa.

Ownership: John Walton.

***Tulsa—K65FB, Warren R. Wright.**

Technical Facilities: 1000-w TPO, 29.4-kw ERP, 1414-ft. above sea level, lat. 36° 09' 19", long. 95° 59' 23".

Transmitter: 1700 One Williams Center.
 Ownership: Warren R. Wright.

***Tulsa—K69GO, Cyril H. Miller Jr.**

Technical Facilities: 1000-w TPO, 63.26-kw ERP, 932-ft. above sea level, lat. 36° 03' 15", long. 95° 55' 33".

Transmitter: 7060 S. Yale.
 Ownership: Cyril H. Miller Jr.

Tulsa, Broken Arrow & Turley—K04NZ, Gerald W. Brothers Jr.

Technical Facilities: 10-w TPO, 0.039-kw ERP, 115-ft. above ground, 837-ft. above sea level, lat. 36° 07' 32", long. 95° 54' 20".

Holds CP for change to 0.048-kw ERP, 172-ft. above ground, 899-ft. above sea level, lat. 36° 09' 39", long. 95° 55' 46".

Transmitter to 0.5 block E of Pittsburgh St., 100-ft. S of Admiral Place. BPTVL-920214GD.

Transmitter: 2606 S. Sheridan Rd., Tulsa.

Ownership: Gerald Brothers Jr.

***Tulsa—Turley—K13WB, Karen K. Douglas.**

Technical Facilities: 20-w TPO, 0.07-kw ERP, 1414-ft. above sea level, lat. 36° 09' 19", long. 95° 59' 23".

Transmitter: 1700 One Williams Center, Tulsa.

Ownership: Karen K. Douglas.

Woodward—K23AD, Frontier Community Communications Inc.

Technical Facilities: 100-w TPO, 1.143-kw ERP, 170-ft. above ground, 2075-ft. above sea level, lat. 36° 26' 06", long. 99° 23' 40".

Transmitter: 11th & Oklahoma Sts., Woodward.

Equipment: Thomson LGT transmitter; Scala antenna.

Began Operation: May 2, 1983.

Ownership: Frontier Community Communications Inc.

Satellite programming: Telemundo.

Advertising: Yes.

Represented (engineering): Hatfield & Dawson.

Represented (legal): J. K. Edmondson.

Personnel: George Brown, Station Manager.

***Woodward—K24DQ, 101 Television.** Phone: 405-254-2034.

Technical Facilities: 1000-w TPO, 19.1-kw ERP, 1060-ft. above ground, 3330-ft. above sea level, lat. 36° 16' 06", long. 99° 26' 56".

Transmitter: Sharon-Shattuck Rd., 6-mi. W of Sharon Town.

Ownership: 101 Television.

***Woodward—K27EK, 101 Television.** Phone: 405-254-2034.

Technical Facilities: 1000-w TPO, 11.8-kw ERP, 1073-ft. above ground, 3343-ft. above sea level, lat. 36° 16' 06", long. 99° 20' 56".

Transmitter: Sharon-Shattuck Rd., 6-mi. W of Sharon Town.

Ownership: 101 Television.

Woodward—K59EE, Shafer Translator Inc.

Technical Facilities: 100-w TPO, 0.815-kw ERP, 305-ft. above ground, 2428-ft. above sea level, lat. 36° 34' 06", long. 99° 16' 33".

Transmitter: 8.9-mi. NNW of Mooreland.

Ownership: Shafer Translator Inc.

Woodward/Mooreland/Waynoka—K69DH, Shafer Translator Inc.

Technical Facilities: 100-w TPO, 0.815-kw ERP, 300-ft. above ground, 2420-ft. above sea level, lat. 36° 34' 06", long. 99° 16' 33".

Transmitter: Approx. 9-mi. NNW of Mooreland.

Equipment: Television Technology transmitter; Scala antenna.

Began Operation: October 1, 1986.

Ownership: Shafer Translator Inc.

Note: Operating as a translator.

Oregon

Albany, Corvallis & Lebanon—K45CV, Fisher Bcstg. Inc. Phone: 503-231-4256. Fax: 503-231-4624.

Studio: 2153 N.E. Sandy, Portland, OR 97232.

Oregon—Low Power TV Stations

Technical Facilities: 1000-w TPO, 17-kw ERP, 100-ft. above ground, 1522-ft. above sea level, lat. 44° 30' 18", long. 122° 57' 32.50".
Transmitter: Peterson Butte, approx. 1.9-mi. SW of Lebanon.

Equipment: Television Technology transmitter; Scala antenna.

Began Operation: May 28, 1993.
Ownership: Fisher Broadcasting Inc.
Satellite programming: ABC.

Advertising: No.
Represented (sales): TeleRep Inc.
Represented (engineering): A. D. Ring, P.C.
Represented (legal): Fisher, Wayland, Cooper & Leader.
Note: Operating as a translator.

Baker—K53EJ, Cannell Communications L.P. Phone: 404-395-1004.

Technical Facilities: 100-w TPO, 1.98-kw ERP, 6437-ft. above sea level, lat. 44° 36' 32", long. 117° 46' 32".

Transmitter: Mount Beaver, 15-mi. SSW of Baker.
Ownership: Cannell Communications L.P.

Bend—K11SE, KOIN-TV Inc. Phone: 503-464-0600.

Technical Facilities: 10-w TPO, 0.073-kw ERP, 56-ft. above ground, 4275-ft. above sea level, lat. 44° 04' 41", long. 121° 19' 57".

Transmitter: Aubrey Rd., 1.8-mi. NW of Bend.
Ownership: Lee Enterprises Inc.
Note: Operating as a translator.

***Bend**—K15DD, Estate of A. B. Herman.

Technical Facilities: 1000-w TPO, 14.2-kw ERP, 4326-ft. above sea level, lat. 44° 04' 30", long. 121° 19' 46".

Transmitter: Aubrey Butte, 1.4-mi. W of U.S. Rte. 20/97.
Ownership: Estate of A.B. Herman, Helen Herman Executrix.

***Bend**—K39DU, Cannell Communication L.P.

Technical Facilities: 1000-w TPO, 21.6-kw ERP, 5361-ft. above sea level, lat. 44° 11' 52", long. 120° 58' 35".

Transmitter: Powell Butte, approx. 5-mi. SSE of Powell Butte.
Ownership: Cannell Communications L.P.

Brookings—K49DH, Daniel C. McGrath. Phone: 503-469-4999. Fax: 503-469-0801.

Studio: 605 Railroad St., Brookings, OR 97415.

Technical Facilities: 100-w TPO, 5.6-kw ERP, 26-ft. above ground, 1368-ft. above sea level, lat. 42° 03' 08", long. 124° 14' 07".

Requests CP for change to 56.2-kw ERP. BPTTL-930401UI.

Transmitter: 1.2-mi. E of Harbor.
Equipment: Television Technology transmitter; Scala antenna.

Began Operation: November 1, 1992.
Ownership: Daniel C. McGrath.
Satellite programming: HomeNet; Main Street TV.

Represented (sales): The Tacher Co.
Personnel: Dan McGrath, General Manager; Don Tillman, Sales Manager; Dan Nelson, Chief Engineer; Bob Allen, News Director.

Chiloquin—K59DW, Kurt Petersen.

Technical Facilities: 20-w TPO, 0.197-kw ERP, 29-ft. above ground, 4790-ft. above sea level, lat. 42° 35' 20", long. 121° 53' 54".

Transmitter: S end of Steiger Butte, 4.17-mi. NW of Chiloquin.
Ownership: Kurt J. Petersen.

Chiloquin—K61FG, Quentin L. Breen.

Technical Facilities: 20-w TPO, 0.2-kw ERP, 29-ft. above ground, 4790-ft. above sea level, lat. 42° 35' 20", long. 121° 53' 54".

Transmitter: S end of Steiger Butte, 4.17-mi. NW of Chiloquin.

Ownership: Quentin L. Breen.

Chiloquin—K63EL, Quentin L. Breen.

Technical Facilities: 20-w TPO, 0.197-kw ERP, 29-ft. above ground, 4790-ft. above sea level, lat. 42° 35' 20", long. 121° 53' 54".

Transmitter: S end of Steiger Butte, 4.17-mi. NW of Chiloquin.

Ownership: Quentin L. Breen.

Chiloquin—K65EX, Quentin L. Breen.

Technical Facilities: 20-w TPO, 0.2-kw ERP, 29-ft. above ground, 4790-ft. above sea level, lat. 42° 35' 20", long. 121° 53' 54".

Transmitter: S end of Steiger Butte, 4.17-mi. NW of Chiloquin.

Ownership: Quentin L. Breen.

Chiloquin—K67FB, Quentin L. Breen.

Technical Facilities: 20-w TPO, 0.197-kw ERP, 29-ft. above ground, 4790-ft. above sea level, lat. 42° 35' 20", long. 121° 53' 54".

Transmitter: S end of Steiger Butte, 4.17-mi. NW of Chiloquin.

Ownership: Quentin L. Breen.

Chiloquin—K69GC, Quentin L. Breen.

Technical Facilities: 20-w TPO, 0.2-kw ERP, 30-ft. above ground, 4790-ft. above sea level, lat. 42° 35' 20", long. 121° 53' 54".

Transmitter: S end of Steiger Butte, 4.17-mi. NW of Chiloquin.

Ownership: Quentin L. Breen.

Coos Bay—K27CL, KEZI Inc. Phone: 503-485-5611. Fax: 503-342-1568.

Studio: 2225 Coburg Rd., Eugene, OR 97401.
Technical Facilities: 1000-w TPO, 11.1-kw ERP, 148-ft. above ground, 1007-ft. above sea level, lat. 43° 23' 26", long. 124° 07' 48".

Transmitter: On Noah Butte, 3.7-mi. E of Coos Bay.

Equipment: Acrodyne transmitter; Scala antenna.

Began Operation: September 1, 1989.

Ownership: Carolyn S. Chambers.
Personnel: Dennis Hunt, Chief Engineer.

Note: Operating as a translator.

Coos Bay—K30BN, California-Oregon Broadcasting Inc. Phone: 503-779-5555. Fax: 503-779-5564.

Studio: 490 North 2nd St., Coos Bay, OR 97420.

Technical Facilities: 1000-w TPO, 10.14-kw ERP, 108-ft. above ground, 719-ft. above sea level, lat. 43° 21' 15", long. 124° 14' 31".

Holds CP for change to 8.35-kw ERP, 98-ft. above ground, 1457-ft. above sea level, lat. 43° 28' 42", long. 124° 06' 24". Transmitter to Baldy Butte, approx. 9.3-mi. NE of Coos Bay. BPTTL-910503A4.

Transmitter: NW of city center on Blossom Hill, Coos Bay.

Began Operation: June 1, 1990.

Ownership: California-Oregon Broadcasting Inc.

Represented (sales): Blair Television.
Represented (engineering): Lohnes & Culver.

Represented (legal): Reed, Smith, Shaw & McClay.

Note: Operating as a translator.

Coos Bay—K33AO, Trinity Bcstg. Network Inc. Phone: 714-832-2950.

Technical Facilities: 100-w TPO, 1.24-kw ERP, 120-ft. above ground, 642-ft. above sea level, lat. 43° 21' 15", long. 124° 14' 32".

Began Operation: January 1, 1986.
Ownership: Trinity Broadcasting Network Inc.
Satellite programming: Trinity Bcstg. Network.
Note: Operating as a translator.

Coos Bay—K36BX, California-Oregon Bcstg. Inc. Phone: 503-779-5555. Fax: 506-779-5564.

Technical Facilities: 1000-w TPO, 12.7-kw ERP, lat. 43° 14' 40", long. 123° 18' 42".

Ownership: California-Oregon Broadcasting Inc.

Represented (sales): Blair Television.
Represented (engineering): Lohnes & Culver.

Represented (legal): Reed, Smith, Shaw & McClay.

Note: Operating as a translator.

***Coos Bay**—K49DM, Estate of A. B. Herman.

Technical Facilities: 1000-w TPO, 12.7-kw ERP, 669-ft. above sea level, lat. 43° 21' 15", long. 124° 14' 32".

Transmitter: Blossom Hill, approx. 2-mi. W of U.S. Rte. 101.

Ownership: Estate of A.B. Herman, Helen Herman Executrix.

Coos Bay—K63DO, California-Oregon Bcstg. Inc. Phone: 503-779-5555. Fax: 503-779-5564.

Studio: 888 Goodpasture Island Rd., Eugene, OR 97401.

Technical Facilities: 1000-w TPO, 6.23-kw ERP, 46-ft. above ground, 905-ft. above sea level, lat. 43° 23' 35", long. 124° 07' 47".

Transmitter: 5-mi. E of Coos Bay.

Equipment: ITS transmitter; Scala antenna.

Ownership: California-Oregon Broadcasting Inc.

Represented (sales): Blair Television.
Represented (engineering): Lohnes & Culver.

Represented (legal): Reed, Smith, Shaw & McClay.

Note: Operating as a translator.

Corvallis—K14GW, California-Oregon Bcstg. Inc. Phone: 503-779-5555. Fax: 503-779-5564.

Technical Facilities: 1000-w TPO, 27.3-kw ERP, 110-ft. above ground, 1623-ft. above sea level, lat. 44° 38' 25", long. 123° 16' 25".

Transmitter: Vineyard Hill, 5-mi. N of Corvallis.

Equipment: ITS transmitter; Scala antenna.

Began Operation: August 31, 1990.

Ownership: California-Oregon Broadcasting Inc.

Represented (sales): Blair Television.
Represented (engineering): Lohnes & Culver.

Represented (legal): Reed, Smith, Shaw & McClay.

Note: Operating as a translator.

***Eugene**—K41DF, Estate of A. B. Herman.

Technical Facilities: 1000-w TPO, 11.8-kw ERP, 1420-ft. above sea level, lat. 44° 00' 04", long. 123° 06' 45".

Requests modification of CP for change to 92-w TPO, 100-ft. above ground, 1400-ft. above sea level. BPTTL-930803JK.

Transmitter: 4545 Blanton Rd., near Eugene.

Ownership: Estate of A.B. Herman, Helen Herman Executrix.

Eugene—K25AS, California-Oregon Bcstg. Inc. Phone: 503-779-5555. Fax: 503-779-5564.

Studio: 888 Goodpasture Island Rd., Eugene, OR 97401.

Technical Facilities: 27.3-kw ERP, 1400-ft. above ground, 1500-ft. above sea level, lat. 44° 11' 51", long. 122° 59' 08".

Transmitter: 4545 Blanton Rd., Eugene, OR.

Equipment: Thomson LGT transmitter; Thomson LGT antenna.

Ownership: California-Oregon Broadcasting Inc.

Advertising: Yes. Rates: \$90.00-\$180.00/30 Sec.; \$200.00-\$450.00/Hour.

Represented (sales): Blair Television.
Represented (engineering): Lohnes & Culver.

Represented (legal): Reed, Smith, Shaw & McClay.

Personnel: Patricia C. Smullin, General Manager; Mark Metzger, Station Manager; Tim Hershiser, Chief Engineer.

Eugene—K51DT, Gregory A. Petersen.

Technical Facilities: 1000-w TPO, 10.9-kw ERP, 351-ft. above ground, 1621-ft. above sea level, lat. 44° 00' 11", long. 123° 06' 48".

Transmitter: Blanton Rd., SW of Eugene.
Ownership: Gregory A. Petersen.

***Eugene**—K53EA, Gerald D. Kamp.

Technical Facilities: 1000-w TPO, 10.9-kw ERP, 351-ft. above ground, 1621-ft. above sea level, lat. 44° 00' 11", long. 123° 06' 48".

Transmitter: Blanton Rd., SW of Eugene.
Ownership: Gerald D. Kamp.

Eugene—K57EL, California-Oregon Bcstg. Inc. Phone: 503-779-5555.

Technical Facilities: 1000-w TPO, 1-kw ERP, 98-ft. above ground, 1398-ft. above sea level, lat. 44° 60' 07", long. 123° 06' 53".

Requests CP to change city of license to Eugene-Springfield & to 2149-ft. above sea level, lat. 44° 06' 57", long. 122° 59' 58".

Transmitter to 2-mi. SE of Coburg. BPTTL-930402P3.

Transmitter: Blanton Hills, 2.5-mi. S of Eugene.

Ownership: California-Oregon Broadcasting Inc.

***Eugene-Springfield**—K63EV, Communications Programming Agency.

Technical Facilities: 1000-w TPO, 10.3-kw ERP, 30-ft. above ground, 1328-ft. above sea level, lat. 44° 00' 05", long. 123° 06' 50".

Transmitter: Blanton Heights, 4545 Blanton Rd., Eugene.

Ownership: Communications Programming Agency Inc.

Eugene-Springfield—K65ER, California-Oregon Bcstg. Inc. Phone: 503-779-5555. Fax: 503-779-5564.

Studio: 888 Goodpasture Island Rd., Eugene, OR 97401.

Technical Facilities: 1000-w TPO, 6.23-kw ERP, 49-ft. above ground, 751-ft. above sea level, lat. 44° 07' 28", long. 123° 00' 03".

Transmitter: 1.7-mi. SE of Coburg.

Equipment: Television Technology transmitter; Scala antenna.

Ownership: California-Oregon Broadcasting Inc.

Represented (sales): Blair Television.
Represented (engineering): Lohnes & Culver.

Represented (legal): Reed, Smith, Shaw & McClay.

Personnel: Mark Metzger, Station Manager; Tim Hershiser, Chief Engineer.

Note: Operating as a translator.

***Grants Pass**—K20DT, A. B. Herman.

Technical Facilities: 440-w TPO, 5.8-kw ERP, 49-ft. above ground, 2241-ft. above sea level, lat. 42° 27' 06", long. 123° 17' 47".

Low Power TV Stations—Oregon

Transmitter: 1.7-mi. NE of Grants Pass, 0.7-mi. N of U.S. Rte. 5.
Ownership: Estate of A.B. Herman, Helen Herman Executrix.

Grants Pass—K38CP, California-Oregon Broadcasting Inc. Phone: 503-779-5555. Fax: 503-779-5564.

Technical Facilities: 100-w TPO, 1.3-kw ERP, 39-ft. above ground, 2779-ft. above sea level, lat. 42° 24' 39", long. 123° 16' 52".

Transmitter: Baldy Mountain.
Ownership: California-Oregon Broadcasting Inc.

Represented (sales): Blair Television.
Represented (engineering): Lohnes & Culver.
Represented (legal): Reed, Smith, Shaw & McClay.

Note: Operating as a translator.

Grants Pass—K65EJ, Better Life TV.

Technical Facilities: 100-w TPO, 0.955-kw ERP, 46-ft. above ground, 282-ft. above sea level, lat. 42° 24' 39", long. 123° 16' 52".

Requests CP for change to 1.1-kw ERP, 3870-ft. above sea level, lat. 42° 22' 56", long. 123° 16' 29". Transmitter to Mount Blauie, 3.1-mi. SE of Grants Pass. BPTTL-930401TV.

Transmitter: Baldy Mountain, Grants Pass.
Ownership: Better Life TV.

***Hermiston—K48DZ**, Three Angels Bcstg. Network Inc. Phone: 618-627-4651.

Technical Facilities: 100-w TPO, 0.8-kw ERP, 46-ft. above ground, 1230-ft. above sea level, lat. 45° 58' 49", long. 119° 17' 14".

Transmitter: 3-mi. NW on intersection of U.S. Rte. 82 & State Rte. 14, near Plymouth, WA.
Ownership: Three Angels Broadcasting Network Inc.

***Hillsboro—K14HN**, Cannell Communications L.P. Phone: 404-395-1004.

Technical Facilities: 1000-w TPO, 12.47-kw ERP, 1079-ft. above ground, 1493-ft. above sea level, lat. 45° 31' 22", long. 122° 45' 07".

Requests modification of CP to change city of license to Vancouver & Carnas & to 10.7-kw ERP, 1929-ft. above sea level, lat. 45° 41' 30", long. 122° 21' 40". Transmitter to Spud Mountain, approx. 3.7-mi. N of Fern Prairie. BMTTL-930402XM.

Transmitter: Cornell Mountain, Portland.
Ownership: Cannell Communications L.P.

***Hood River—K20EH**, Cannell Communications L.P. Phone: 404-395-1004.

Technical Facilities: 100-w TPO, 2.08-kw ERP, 2460-ft. above sea level, lat. 45° 44' 45", long. 121° 34' 51".

Transmitter: Underwood Mountain, approx. 3.1-mi. WNW of White Salmon, WA.
Ownership: Cannell Communications L.P.

***Klamath Falls—K39DP**, Estate of A. B. Herman.

Technical Facilities: 1000-w TPO, 25.9-kw ERP, 6575-ft. above sea level, lat. 42° 06' 30", long. 121° 38' 00".

Transmitter: Stukel Butte, approx. 5-mi. SE of Klamath Falls.
Ownership: Estate of A.B. Herman, Helen Herman Executrix.

Klamath Falls—K58BG, Trinity Broadcasting Network Inc. Phone: 714-832-2950.

Technical Facilities: 1000-w TPO, 1.27-kw ERP, 300-ft. above ground, lat. 42° 08' 48", long. 121° 46' 16".

Satellite earth stations: Prodelin receivers.
Began Operation: March 21, 1981.
Ownership: Trinity Broadcasting Network Inc.

Satellite programming: Trinity Bcstg. Network; Galavision.

Note: Operating as a translator.

La Grande—K23DB, Cannell Communications L.P. Phone: 404-395-1004.

Technical Facilities: 100-w TPO, 1.04-kw ERP, 20-ft. above ground, 7172-ft. above sea level, lat. 45° 18' 35", long. 117° 44' 09".

Transmitter: Mount Fanny, 6.4-mi. NE of Union.
Ownership: Cannell Communications L.P.

Lakeview—K21BC, Trinity Bcstg. Network Inc. Phone: 714-832-2950. Fax: 714-730-0661.

Technical Facilities: 100-w TPO, 1.27-kw ERP, 30-ft. above ground, 1841-ft. above sea level, lat. 42° 11' 48", long. 120° 34' 11".

Transmitter: Fox Hill, 11-mi. W of Lakeview.
Equipment: Television Technology transmitter; Scala antenna.

Satellite earth stations: Scientific-Atlanta, 3.2-meter; Scientific-Atlanta receivers.

Began Operation: January 28, 1987.
Ownership: Trinity Broadcasting Network Inc.
Satellite programming: Trinity Bcstg. Network.

Represented (sales): Media Services Group Inc.

Represented (engineering): Smith & Powstenko.
Represented (legal): May & Dunne, Chartered.

Personnel: Paul F. Crouch, General Manager; Rod Henke, Sales Manager; Ben Miller, Chief Engineer.

Note: Operating as a translator.

Medford—K26CH, California Oregon Bcstg. Inc. Phone: 503-779-5555.

Technical Facilities: 1000-w TPO, 9-kw ERP, 30-ft. above ground, 3684-ft. above sea level, lat. 42° 17' 43", long. 122° 45' 00".

Transmitter: Mount Baldy, 5-mi. SE of Medford.
Began Operation: June 1, 1991.

Ownership: California-Oregon Broadcasting Inc.

Medford—K62DN, Better Life TV.

Technical Facilities: 1000-w TPO, 11.4-kw ERP, 108-ft. above ground, 2228-ft. above sea level, lat. 42° 25' 41", long. 123° 00' 04".

Transmitter: Blackwell Hill, 3-mi. E of Gold Hill.
Ownership: Better Life TV.

Milton-Freewater—K53EK, City of Milton-Freewater.

Technical Facilities: 100-w TPO, 1.16-kw ERP, 3396-ft. above sea level, lat. 45° 49' 55", long. 118° 15' 37".

Transmitter: Basket Mountain Electronic site, approx. 52-ft. SE of Milton-Freewater.

Ownership: City of Milton-Freewater.

Note: Operating as a translator.

Milton-Freewater—K55GC, City of Milton-Freewater.

Technical Facilities: 100-w TPO, 1.16-kw ERP, 20-ft. above ground, 3396-ft. above sea level, lat. 45° 49' 55", long. 118° 15' 37".

Transmitter: Basket Mountain electronic site, approx. 10-mi. SE of Milton-Freewater.

Ownership: City of Milton-Freewater.
Note: Operating as a translator.

Newberg—K66EJ, Estate of A. B. Herman.

Technical Facilities: 380-w TPO, 2.7-kw ERP, 50-ft. above ground, 1485-ft. above sea level, lat. 45° 21' 17", long. 122° 59' 23".

Transmitter: Atop Bald Peak in the Chehalem Mountains, 4.1-mi. N of Newberg.

Ownership: Estate of A.B. Herman, Helen Herman Executrix.

Note: Operating as a translator.

***Newport—K25EP**, Estate of A. B. Herman.
Technical Facilities: 1000-w TPO, 22.3-kw ERP, 1151-ft. above sea level, lat. 44° 45' 23", long. 124° 02' 49".

Transmitter: 0.56-mi. E of U.S. Rte. 101, 0.9-mi. SE of Otter Crest.
Ownership: Estate of A.B. Herman, Helen Herman Executrix.

Newport—K29AZ, King Bcstg. Co.

Technical Facilities: 100-w TPO, 13.9-kw ERP, lat. 44° 45' 23", long. 124° 02' 49".

Ownership: King Broadcasting Co.

Note: Operating as a translator.

Ontario—K19AR, Tri-County Communications Inc.

Technical Facilities: 1000-w TPO, 0.882-kw ERP, 394-ft. above ground, 2874-ft. above sea level, lat. 44° 03' 47", long. 116° 54' 23".

Transmitter: Existing communications bldg., Clay Peak.

Ownership: Tri-County Communications Inc. (OR).

***Pendleton—K16DD**, Estate of A. B. Herman.

Technical Facilities: 1000-w TPO, 11.7-kw ERP, 3911-ft. above sea level, lat. 45° 35' 55", long. 118° 31' 21".

Transmitter: Emigrant Hill, approx. 12-mi. ESE of Pendleton.

Ownership: Estate of A.B. Herman, Helen Herman Executrix.

Portland—K16CB, KMST Television Inc.

Technical Facilities: 1000-w TPO, 13.4-kw ERP, 108-ft. above ground, 1148-ft. above sea level, lat. 45° 27' 08", long. 122° 32' 46".

Transmitter: 9790 S.E. Eastview Dr., Happy Valley.

Ownership: KMST Television Inc.

Portland—K56EI, Estate of A. B. Herman.

Technical Facilities: 1000-w TPO, 37-kw ERP, 89-ft. above ground, 1152-ft. above sea level, lat. 45° 27' 18", long. 122° 32' 58".

Transmitter: 5-mi. E of Scott, 10941 S.E. Ridgeway Dr., 5-mi. E of Milwaukie.

Ownership: Estate of A.B. Herman, Helen Herman Executrix.

Portland—K58CO, Northwest Christian Bcstg. Phone: 503-362-0862.

Studio: 838 Commercial NE, Salem, OR 97301.

Technical Facilities: 100-w TPO, 1020-kw ERP, 65-ft. above ground, 1125-ft. above sea level, lat. 45° 27' 17", long. 122° 33' 01".

Holds CP for change to 102-ft. above ground, 1152-ft. above sea level, lat. 45° 27' 17", long. 122° 33' 01". Transmitter to top of Scott Mountain, 10941 S.E. Ridgeway Dr. BMTTL-910923KD.

Transmitter: Top of Scott Mountain, Portland, Oregon.

Began Operation: November 1, 1991.

Ownership: Northwest Christian Broadcasting.

Advertising: Yes. Rates: \$15.00/30 Sec.

Personnel: Jerry Harpham, General Manager.

***Portland—K60DW**, Valuevision International Inc.

Technical Facilities: 4.3-kw ERP, lat. 45° 37' 30", long. 122° 19' 45".

Requests modification of CP for change to Ch. 43, 16.7-kw ERP, 1585-ft. above sea level, lat. 45° 31' 22", long. 122° 45' 07".

Transmitter to 211 N.W. Miller Rd. BMTTL-930402C6.

Ownership: Valuevision International Inc.

Portland—K62DV, Estate of A. B. Herman.
Technical Facilities: 750-w TPO, 16.6-kw ERP, 144-ft. above ground, 1171-ft. above sea level, lat. 45° 29' 25", long. 122° 41' 49".

Transmitter: Healy Heights, 4504 S.W. Carl, Portland.

Ownership: Estate of A.B. Herman, Helen Herman Executrix.

Note: Operating as a translator.

***Portland—K65DR**, Cannell Communications L.P. Phone: 404-395-1004. Fax: .

Technical Facilities: 1000-w TPO, 13.3-kw ERP, 89-ft. above ground, 1145-ft. above sea level, lat. 45° 32' 30", long. 122° 45' 28".

Requests modification of CP to change city of license to Newberg & Tigard & to Ch. 18, 9.17-kw ERP, 1571-ft. above sea level, lat. 45° 21' 17", long. 122° 59' 17". Transmitter to Chehalem Mountain, approx 3.7-mi. N of Newberg. BMTTL-930402WC.

Transmitter: 2595 Skyline Blvd., Portland.

Ownership: Cannell Communications L.P.

Satellite programming: Channel America Television Network.

Planned satellite programming: Main Street TV.

Advertising: Yes. Rates: \$300.00/30 Sec.;

\$500.00/Min.; \$1000/Hour.

Prineville—K08KN, King Bcstg. Co. Phone: 206-448-5555.

Technical Facilities: 10-w TPO, 0.12-kw ERP, 82-ft. above ground, 5299-ft. above sea level, lat. 44° 11' 51", long. 120° 58' 35".

Transmitter: Powell Butte, 10-mi. SW of Prineville.

Ownership: Providence Journal Broadcasting Corp.

Note: Operating as a translator.

Prineville—K23CU, Christ Loves You Bcstg.

Technical Facilities: 100-w TPO, 0.923-kw ERP, 52-ft. above ground, 5879-ft. above sea level, lat. 44° 26' 15", long. 120° 57' 11".

Transmitter: Grizzly Mountain, Prineville.

Ownership: Christ Loves You Broadcasting.

***Redmond-Prineville—K18DW**, Estate of A. B. Herman.

Technical Facilities: 1000-w TPO, 14.4-kw ERP, 5659-ft. above sea level, lat. 44° 26' 07", long. 120° 57' 10".

Transmitter: Grizzly Mountain, approx. 9.9-mi. NW of Prineville.

Ownership: Estate of A.B. Herman, Helen Herman Executrix.

***Reedville—K04OG**, KMST Television Inc. Phone: 503-778-0006.

Technical Facilities: 10-w TPO, 0.03-kw ERP, 65-ft. above ground, 760-ft. above sea level, lat. 45° 27' 29", long. 122° 52' 05".

Transmitter: 230-ft. S of Gassner Rd., 500-ft. W of 185th.

Ownership: KMST Television Inc.

Roseburg—K14HA, Trinity Bcstg. Network Inc.

Technical Facilities: 1000-w TPO, 8.6-kw ERP, 121-ft. above ground, 1608-ft. above sea level, lat. 43° 14' 08", long. 123° 19' 17".

Transmitter: KPIC(TV) transmitter site, Roseburg.

Satellite earth stations: Scientific-Atlanta.

Began Operation: April 15, 1988.

Ownership: Trinity Broadcasting Network Inc.

Satellite programming: Trinity Bcstg. Network.

Roseburg—K62DR, California-Oregon Bcstg. Inc. Phone: 503-779-5555. Fax: 503-779-5564.

Technical Facilities: 100-w TPO, 0.252-kw ERP, 56-ft. above ground, 1335-ft. above sea level, lat. 43° 12' 03", long. 123° 22' 58".

Transmitter: Bay Wagon Rd., 2.2-mi. SW of Roseburg.

Began Operation: December 1, 1989.

Ownership: California-Oregon Broadcasting Inc.

Represented (sales): Blair Television.

Represented (engineering): Lohnes & Culver.

Represented (legal): Reed, Smith, Shaw & McClay.

Personnel: Steve Aase, Chief Engineer.

Note: Operating as a translator.

***Rural Pendleton, Ukiah & Mt. Vernon**—K30DY, Cannell Communications L.P. Phone: 404-395-1004.

Technical Facilities: 100-w TPO, 2.01-kw ERP, 5984-ft. above sea level, lat. 45° 12' 47", long. 119° 17' 41".

Requests modification of CP to change city of license to Rural Umatilla County & to Ch. 28, 2.06-kw ERP, 5997-ft. above sea level. BMTTL-930402ZR.

Transmitter: Black Mountain, approx. 14.3-mi. SE of Happner.

Ownership: Cannell Communications L.P.

Salem—K61CC, Northwest Christian Broadcasting. Phone: 503-362-0862.

Studio: 838 Commercial NE, Salem, OR 97301.

Technical Facilities: 1000-w TPO, 8.9-kw ERP, 187-ft. above ground, 1276-ft. above sea level, lat. 44° 58' 40", long. 123° 08' 29".

Began Operation: July 15, 1981.

Ownership: Northwest Christian Broadcasting. Satellite programming: Trinity Bcstg. Network. Advertising: Yes.

Personnel: Jerry Harpham, Station Manager; George Britton, General Sales Manager.

Terrebonne-Bend—K42BR, Xentor Corp. Technical Facilities: 8.28-kw ERP, lat. 44° 25' 03", long. 121° 06' 01".

Ownership: Xentor Corp.

Terrebonne-Bend—K48BL, Xentor Corp. Phone: 503-548-8700.

Technical Facilities: 100-w TPO, 2.15-kw ERP, 2500-ft. above ground, 5150-ft. above sea level, lat. 44° 25' 03", long. 121° 06' 01".

Transmitter: Gray Butte, 9-mi. NE of Terrebonne.

Equipment: Television Technology transmitter; Scala antenna.

Began Operation: October 25, 1986.

Ownership: Xentor Corp.

Represented (engineering): Harlan Jacobsen.

***The Dalles**—K51EH, Cannell Communications.

Technical Facilities: 1000-w TPO, 12-kw ERP, 3202-ft. above sea level, lat. 45° 42' 43", long. 121° 06' 58".

Transmitter: Stacker Butte, off Hwy. 14, NNE of Murdock, WA.

Ownership: Cannell Communications L.P.

***Wasco**—K67AD, North Sherman TV Co-op. Phone: 503-442-5477.

Technical Facilities: 100-w TPO, 1.45-kw ERP, 25-ft. above ground, 3150-ft. above sea level, lat. 45° 44' 26", long. 120° 43' 46".

Transmitter: 10-mi. N of Wasco.

Ownership: North Sherman TV Co-op.

Winston—K29AX, California-Oregon Bcstg. Inc.

Technical Facilities: 1.46-kw ERP, lat. 43° 12' 10", long. 123° 22' 55".

Requests CP to change city of license to Rosebud & to 0.82-kw ERP, 1332-ft. above sea level, lat. 43° 12' 03", long. 123° 22' 58". BPTTL-930402P2.

Ownership: California-Oregon Broadcasting Inc.

Yoncalla—K39CL, California-Oregon Bcstg. Inc. Phone: 503-779-5555. Fax: 503-779-5564.

Studio: 125 S. Fir St., Medford, OR 97501.

Technical Facilities: 100-w TPO, 0.789-kw ERP, 43-ft. above ground, 1844-ft. above sea level, lat. 43° 38' 19", long. 123° 19' 33".

Transmitter: Mount Yoncalla Communications site, Yoncalla.

Began Operation: June 1, 1991.

Ownership: California-Oregon Broadcasting Inc.

Represented (sales): Blair Television.

Represented (engineering): Lohnes & Culver.

Represented (legal): Reed, Smith, Shaw & McClay.

Personnel: Patricia Smullin, General Manager; Steve Aase, Chief Engineer.

Note: Operating as a translator.

Pennsylvania

Altoona—W12BR, Victoria D. & Silas F. Royster.

Technical Facilities: 10-w TPO, 0.028-kw ERP, 148-ft. above ground, 2640-ft. above sea level, lat. 40° 34' 12", long. 78° 26' 26".

Transmitter: Approx. 4.3-mi. NW of Altoona.

Ownership: Victoria O. Royster, Silas F. Royster.

***Altoona**—W32AX, Tumpike TV.

Technical Facilities: 1000-w TPO, 39-kw ERP, 112-ft. above ground, 1821-ft. above sea level, lat. 40° 31' 55", long. 78° 25' 54".

Transmitter: 2727 W. Albert Dr., Altoona.

Ownership: Tumpike TV.

Berwick—W47AD, Triple J. Community Bcstg. Inc.

Technical Facilities: 100-w TPO, 1.69-kw ERP, 92-ft. above ground, 1709-ft. above sea level, lat. 41° 00' 20", long. 76° 12' 50".

Holds CP for change to 1.745-kw ERP, 137-ft. above ground, 1747-ft. above sea level. BPTTL-920213EW.

Transmitter: 4.1-mi. SSE of Berwick, S of I-80 at the Hescopeck Mountain Communications Site.

Ownership: Triple J. Community Bcstg. Inc.

Berwick-Sybertsville—W41AQ, Diocese of Scranton. Phone: 717-346-8953. Fax: 717-341-1293.

Studio: 400 Wyoming Ave., Scranton, PA 18503.

Technical Facilities: 100-w TPO, 1.258-kw ERP, 135-ft. above ground, 1755-ft. above sea level, lat. 41° 00' 20", long. 76° 12' 50".

Transmitter: 4.1-mi. SSE of Berwick.

Equipment: Emcee transmitter; Bogner antenna.

Began Operation: November 1, 1989.

Ownership: Diocese of Scranton.

Satellite programming: CTNA/EWTN.

Personnel: James Brennan, Manager; Maria Orzel, Executive Director of Communications.

***Butler**—W43AX, Abacus Television. Phone: 202-462-3680. Fax: 202-462-3781.

Technical Facilities: 1000-w TPO, 10.8-kw ERP, 300-ft. above ground, 1581-ft. above sea level, lat. 40° 53' 51", long. 79° 52' 22".

Transmitter: Palmer Rd., Center Twp.

Scheduled to begin operation: June 1, 1993.

Ownership: Abacus Television.

Note: Operating as a translator.

***Butler**—W60BL, Tumpike TV.

Technical Facilities: 1000-w TPO, 10.8-kw ERP, 299-ft. above ground, 1581-ft. above sea level, lat. 40° 53' 51", long. 79° 53' 22".

Transmitter: Palmer Rd., Center Twp.

Ownership: Tumpike TV.

***Charleroi**—W26AV, Tumpike Television.

Technical Facilities: 1000-w TPO, 43.6-kw ERP, 272-ft. above ground, 1276-ft. above sea level, lat. 40° 07' 24", long. 79° 53' 46".

Transmitter: Twilight Park, Charleroi.

Ownership: Tumpike TV.

***Charleroi**—W47BH, Abacus Television. Phone: 202-462-3680. Fax: 202-462-3781.

Technical Facilities: 1000-w TPO, 21-kw ERP, 276-ft. above ground, 1486-ft. above sea level, lat. 49° 07' 25", long. 79° 53' 47".

Transmitter: Twilight park, Charleroi.

Scheduled to begin operation: June 1, 1993.

Ownership: Abacus Television.

Note: Operating as a translator.

***Clarks Summit**—W24BN, Joseph S. & Irene F. Gans.

Technical Facilities: 100-w TPO, 1.79-kw ERP, 102-ft. above ground, 204-ft. above sea level, lat. 41° 28' 35", long. 75° 39' 33".

Requests modification of CP to change city of license to Scranton & Wilkes Barre, PA & to Ch. 26, 22.1-kw ERP. BMTTL-930401ST.

Transmitter: Bell Mountain Communications site, 4.2-mi. NE of I-81, 2.8-mi. ESE of Clarks Summit.

Ownership: Irene F. Gans, Joseph Gans.

Dillsburg—W40AF, Raystay Co. Phone: 717-258-3333.

Studio: 1310 Holly Pike, Carlisle, PA 17013.

Technical Facilities: 1000-w TPO, 6.55-kw ERP, 108-ft. above ground, 1421-ft. above sea level, lat. 40° 07' 20", long. 77° 04' 10".

Transmitter: 1.5-mi. NW of Dillsburg on Long Mountain.

Equipment: ITS transmitter; Bogner antenna.

Satellite earth stations: Scientific-Atlanta, 3.5-meter; Standard Communications receivers.

Began Operation: December 16, 1988.

Ownership: Raystay Co.

Satellite programming: Channel America; MSTV.

Advertising: Yes.

Personnel: Curt Cleland, Engineer.

East Stroudsburg—W24BB, Triple J. Community Bcstg. Inc.

Technical Facilities: 1000-w TPO, 53.5-kw ERP, 62-ft. above ground, 2277-ft. above sea level, lat. 41° 01' 36", long. 75° 30' 17".

Transmitter: Pimple Hill, 5-mi. ESE of Lake Harmony.

Ownership: Triple J. Community Bcstg. Inc.

Erie—W44AG, Trinity Broadcasting Network Inc. Phone: 714-832-2950.

Technical Facilities: 100-w TPO, 6.4-kw ERP, lat. 42° 02' 20", long. 80° 03' 45".

Transmitter: U.S. Hwy. 19, 7-mi. S of Erie.

Began Operation: August 12, 1988.

Ownership: Trinity Broadcasting Network Inc.

Satellite programming: Trinity Bcstg. Network.

Note: Operating as a translator.

***Erie**—W48BK, Inspiration Time Inc. Phone: 814-438-7686. Fax: 814-438-7688.

Technical Facilities: 1000-w TPO, 44.554-kw ERP, 213-ft. above ground, 1791-ft. above sea level, lat. 42° 00' 04", long. 79° 52' 33".

Transmitter: 0.9-mi. S of intersection of Hopson & Ruller Rds., W of Wattsburg, Venango Twp.

Ownership: Inspiration Time Inc.

Satellite programming: CTV.

Represented (legal): Wiley, Rein & Fielding.

Personnel: Joel Natalie, General Manager.

***Freedom**—W25BK, Abacus Television. Phone: 202-462-3680. Fax: 202-462-3781.

Technical Facilities: 842-w TPO, 42-kw ERP 49-ft. above ground, 1152-ft. above sea level, lat. 40° 41' 34", long. 80° 15' 04".

Transmitter: 601 Elm Ave., Freedom.

Scheduled to begin operation: June 1, 1993.

Ownership: Abacus Television.

Note: Operating as a translator.

***Greensburg**—W28AW, Abacus TV. Phone: 202-462-3680. Fax: 202-462-3781.

Technical Facilities: 1000-w TPO, 38.96-kw ERP, 200-ft. above ground, 1562-ft. above sea level, lat. 40° 18' 14", long. 79° 35' 48".

Transmitter: W. 245 Brown St., Greensburg.

Scheduled to begin operation: June 1, 1993.

Ownership: Abacus Television.

Note: Operating as a translator.

Greensburg—W56CG, Tumpike Television.

Technical Facilities: 1000-w TPO, 38.1-kw ERP, 200-ft. above ground, 1558-ft. above sea level, lat. 40° 18' 14", long. 79° 35' 48".

Transmitter: 245 Brown St., Greensburg.

Ownership: Tumpike TV.

Hazleton—W35AT, Triple J. Community Bcstg. Inc. Phone: 717-455-6851.

Technical Facilities: 100-w TPO, 1.39-kw ERP, 95-ft. above ground, 1975-ft. above sea level, lat. 40° 58' 01", long. 75° 57' 24".

Transmitter: 2179th St., NE corner of Hazleton.

Ownership: Triple J. Community Bcstg. Inc.

Honesdale—W080F, Barbara J. Newhaus.

Technical Facilities: 10-w TPO, 0.045-kw ERP, 2369-ft. above sea level, lat. 41° 42' 44", long. 75° 27' 33".

Requests modification of CP to change city of license to Pike & Wayne Counties & to 2-w TPO, 0.0302-kw ERP, 56-ft. above ground, 1562-ft. above sea level, lat. 41° 22' 37", long. 74° 56' 30".

Transmitter: U.S. Rte. 6, W of Milford. BMTTL-920214QU.

Transmitter: S of Uniondale Rd., Pleasant Mount.

Ownership: Barbara J. Newhaus.

***Johnstown**—W35AZ, Tumpike TV.

Technical Facilities: 1000-w TPO, 59.4-kw ERP, 98-ft. above ground, 2776-ft. above sea level, lat. 40° 22' 15", long. 78° 59' 02".

Transmitter: 516 Main St., Johnstown.

Ownership: Tumpike TV.

Kingston—W54B0, Kathy Potera.

Technical Facilities: 667-w TPO, 2-kw ERP, 85-ft. above ground, 1585-ft. above sea level, lat. 41° 18' 56", long. 75° 53' 19".

Transmitter: Atop Bunker Hill & Fire Cut Rds. intersection of Bunker Hill & Fire Cut Rds.

Ownership: Kathy Potera.

***Kittanning**—W25AX, Tumpike Television.

Technical Facilities: 1000-w TPO, 44-kw ERP, 200-ft. above ground, 1257-ft. above sea level, lat. 40° 47' 19", long. 79° 32' 05".

Low Power TV Stations—Pennsylvania

Transmitter: Bunker Hill Rd., Kittanning.
Ownership: Turnpike TV.

***Kittanning—W64BL**, Abacus Television.
Phone: 202-462-3781. Fax: 202-462-3781.

Technical Facilities: 1000-w TPO, 42.4-kw ERP, 200-ft. above ground, 1257-ft. above sea level, lat. 40° 47' 19", long. 79° 32' 05".
Transmitter: Rte. 7, Bunker Hill Rd., Kittanning.
Scheduled to begin operation: June 1, 1993.
Ownership: Abacus Television.
Note: Operating as a translator.

***Lock Haven—W66BS**, Cornerstone Television.
Phone: 412-824-3930.

Studio: Signal Hill Dr., Wall, PA 15148.
Technical Facilities: 100-w TPO, 1.148-kw ERP, 92-ft. above ground, 1811-ft. above sea level, lat. 41° 11' 58", long. 77° 25' 51".
Transmitter: N of Swisssdale on Rte. 664, Woodward Twp.
Ownership: Cornerstone Television Inc.
Note: Operating as a translator.

***Meadville—W40AT**, A. D. Glover. Phone: 814-337-2605.

Technical Facilities: 1000-w TPO, 29.58-kw ERP, 1696-ft. above sea level, lat. 41° 39' 41", long. 80° 11' 02".
Requests modification of CP for change to Ch. 30, 800-w TPO, 7.03-kw ERP, 1804-ft. above sea level, lat. 41° 37' 40", long. 80° 10' 15".
Transmitter to 0.28-mi. W of State Rte. 102, Meadville. BMTPTL-930402XR.
Transmitter: On Round Top.
Ownership: A. D. Glover.

***Meadville—W52B0**, Trinity Bcstg. Network Inc.

Technical Facilities: 1000-w TPO, 12.2-kw ERP, 102-ft. above ground, 1699-ft. above sea level, lat. 41° 37' 58", long. 80° 05' 11".
Holds CP for change to Ch. 52, 5.7-kw ERP, 371-ft. above ground, 1821-ft. above sea level, lat. 41° 37' 40", long. 80° 10' 15".
Transmitter to 4.3-mi. WSW of junction of Park Ave. & U.S. Rte. 6, near Meadville. BMTPTL-930526JC.
Transmitter: 3-mi. E of Meadville.
Ownership: Trinity Broadcasting Network Inc.

***Middleburg—W18BC**, Heirloom Ministries Inc.

Technical Facilities: 1000-w TPO, 1.185-kw ERP, 112-ft. above ground, 2192-ft. above sea level, lat. 40° 43' 21", long. 77° 07' 22".
Transmitter: SW of Middleburg.
Ownership: Heirloom Ministries Inc.

***New Castle—W56CL**, Turnpike Television.

Technical Facilities: 1000-w TPO, 50-kw ERP, 187-ft. above ground, 1526-ft. above sea level, lat. 40° 56' 22", long. 80° 23' 38".
Transmitter: 5-mi. S of New Castle on WBZY(AM) transmitter site, Jackson.
Ownership: Turnpike TV.

***New Castle—W64BI**, Abacus Television.
Phone: 202-462-3680. Fax: 202-462-3781.

Technical Facilities: 1000-w TPO, 42.5-kw ERP, 187-ft. above ground, 1526-ft. above sea level, lat. 40° 56' 22", long. 80° 23' 38".
Transmitter: WBZY(AM) transmitter site, 5.5-mi. S of New Castle.
Scheduled to begin operation: June 1, 1993.
Ownership: Abacus Television.
Note: Operating as a translator.

Oil City—W05AY, Summa Communications Inc.

Technical Facilities: 0.05-kw ERP, lat. 41° 25' 05", long. 79° 42' 52".

Began Operation: April 1, 1987.

Ownership: Summa Communications Inc.

Philadelphia—W07CB, Morton Bcstg. Co.
Phone: 215-735-7775.

Studio: 1533 Pine St., Philadelphia, PA 19102.
Technical Facilities: 10-w TPO, 0.301-kw ERP, 715-ft. above ground, 751-ft. above sea level, lat. 39° 57' 13", long. 75° 10' 11".
Transmitter: 18th & Market Sts.
Equipment: Television Technology transmitter; Scala antenna.
Satellite earth stations: Winegard, 10-meter.
Began Operation: December 24, 1991.
Ownership: Morton Broadcasting Co.
Satellite programming: Channel America.
Advertising: Yes. Rates: \$50.00/30 Sec.; \$100.00/Min.
Personnel: Ronald Joseph, Sales Manager; Gregory Ross, Chief Engineer.

Pittsburgh—W29AH, Channel 29 Assoc.
Phone: 818-884-3819. Fax: 818-884-9779.

Studio: Blue Bell Road, Pittsburgh, PA.
Technical Facilities: 1000-w TPO, 7.9-kw ERP, 299-ft. above ground, 1611-ft. above sea level, lat. 40° 29' 40", long. 80° 01' 08".
Holds CP for change to 6.6-kw ERP, 567-ft. above ground, 1876-ft. above sea level, lat. 40° 29' 43", long. 80° 00' 18".
Transmitter to 750 Ivory Ave. BPTTL-920214BL.
Transmitter: Blue Bell site, 122 Blue Bell Rd., Pittsburgh.
Equipment: Acrodyne transmitter; Andrew antenna.

Began Operation: December 1, 1990.

Ownership: Channel 29 Associates.
Planned satellite programming: The Box.
Advertising: Yes. Rates: \$15.00/30 Sec.; \$25.00/Min.
Represented (engineering): Venture Technologies Group.
Represented (legal): Arter & Hadden.

***Pittsburgh—W32A0**, Domsat of Pennsylvania Inc.

Technical Facilities: 1000-w TPO, 15.8-kw ERP, 568-ft. above ground, 1877-ft. above sea level, lat. 40° 29' 43", long. 80° 00' 18".
Transmitter: 750 Ivory Ave.
Ownership: Domsat of Pennsylvania Inc.

***Pittsburgh—W59BT**, Turnpike Television.

Technical Facilities: 1000-w TPO, 34.6-kw ERP, 801-ft. above ground, 2001-ft. above sea level, lat. 40° 28' 24", long. 79° 59' 37".
Transmitter: Old North Side Dr., Reserve Twp.
Ownership: Turnpike TV.

***Pittsburgh—W61CC**, P. Clark & L. Walk, CW Partners. Phone: 407-627-9255. Fax: 407-626-3104.

Technical Facilities: 1000-w TPO, 10.7-kw ERP, 285-ft. above ground, 1457-ft. above sea level, lat. 40° 29' 27", long. 79° 58' 55".
Transmitter: End of Irwin Lane, Millvale.
Ownership: Palm Beach Television Broadcasting Inc.
Represented (legal): Arent Fox Kintner Plotkin & Kahn.

Pittsburgh—W63AU, The Bon-Tele Network Inc. Phone: 412-531-6365. Fax: 412-531-5727.

Studio: 1461 Crane Ave., Pittsburgh, PA 15220.
Technical Facilities: 1.04-kw ERP, 135-ft. above sea level, lat. 40° 26' 28", long. 80° 01' 32".
Transmitter: 1461 Crane Ave., Banksville Park.
Equipment: ITS transmitter; Bogner antenna.
Satellite earth stations: Scientific-Atlanta; Scientific-Atlanta receivers.
Began Operation: May 4, 1987.

Ownership: The Bon-Tele Network.
Satellite programming: Main Street TV; Channel America; Home Shopping.
Advertising: Yes. Rates: \$60.00/30 Sec.; \$65.00/Min. Highest 30 min.: \$650.00.
Personnel: Nancy B. Hahn, General Manager; Paul O'Hodnecki, Chief Engineer.

***Pittsburgh—W65CG**, Trinity Bcstg. Network Inc. Phone: 714-832-2950.

Technical Facilities: 1000-w TPO, 1.7-kw ERP, 499-ft. above ground, 1814-ft. above sea level, lat. 40° 29' 43", long. 80° 00' 18".
Requests modification of CP for change to 3.3-kw ERP, 1509-ft. above sea level, lat. 40° 28' 24", long. 79° 59' 47".
Transmitter to N of Madison & Spring Garden Aves. BMTPTL-93040216.
Transmitter: 750 Ivory Ave.
Ownership: Trinity Broadcasting Network Inc.

***Pittsburgh—W69CC**, Abacus TV. Phone: 202-462-2680. Fax: 202-462-3781.

Technical Facilities: 1000-w TPO, 34.6-kw ERP, 351-ft. above ground, 1548-ft. above sea level, lat. 40° 28' 25", long. 79° 59' 37".
Requests modification of CP for change to 34.6-kw ERP, 886-ft. above ground, 2001-ft. above sea level, lat. 40° 28' 25", long. 79° 59' 37".
Transmitter to Williams Rd., Reserve Twp. BMTPTL-910503GQ.
Transmitter: 600-ft. N. of WILY Tower off Williams Rd.
Scheduled to begin operation: June 1, 1993.
Ownership: Abacus Television.

***Scranton—W14BQ**, Joseph S. & Irene F. Gans. Phone: 717-455-6851. Fax: 717-459-0963.

Technical Facilities: 100-w TPO, 0.38815-kw ERP, 95-ft. above ground, 2155-ft. above sea level, lat. 41° 22' 53", long. 75° 35' 36".
Transmitter: Fire Tower approx. 2-mi. SE of Scranton.
Equipment: Acrodyne transmitter; Bogner antenna.
Ownership: Irene F. Gans & Joseph S. Gans, jointly.
Satellite programming: Channel America.
Represented (legal): Pepper & Corazzini.
Personnel: Darlene Vanbargan, General Manager; Joseph Aman, Chief Operating Officer; James Morris, Sales Manager; Lawrence Shewack, Chief Engineer.

Sharon—W50BF, Cornerstone Television.
Phone: 412-824-3930.

Studio: Signal Hill Dr., Wall, PA 15148-1499.
Technical Facilities: 1000-w TPO, 9.08-kw ERP, 308-ft. above ground, 1578-ft. above sea level, lat. 41° 14' 17", long. 80° 25' 50".
Transmitter: 1.0-mi. E of the intersection of US Rte. 62 & State Rte. 18.
Began Operation: September 1, 1991.
Ownership: Cornerstone Television Inc.
Personnel: Gary Stewart, Chief Engineer.

Shickshinny—W68CE, Triple J. Community Bcstg. Inc.

Technical Facilities: 100-w TPO, 0.489-kw ERP, 89-ft. above ground, 1627-ft. above sea level, lat. 41° 09' 59", long. 76° 09' 08".
Requests CP for change to 0.378-kw ERP, 1637-ft. above sea level. BPTTL-9304022C.
Transmitter: Shickshinny Mountain Communications site, Shickshinny.
Ownership: Triple J. Community Bcstg. Inc.

State College—W07CD, George W. Kimble.

Technical Facilities: 10-w TPO, 0.281-kw ERP, 89-ft. above ground, 2169-ft. above sea level, lat. 40° 43' 03", long. 77° 53' 30".

Transmitter: Rte. 26, Tussey Mountain, Ferguson/Barree town line.
Ownership: George W. Kimble.

State College—W13BY, George W. Kimble.

Technical Facilities: 10-w TPO, 0.223-kw ERP, 89-ft. above ground, 2169-ft. above sea level, lat. 40° 43' 03", long. 77° 53' 30".
Transmitter: Rte. 26, Tussey Mountain.
Ownership: George W. Kimble.

State College—W29AR, Ann Elizabeth Plenderleith.

Technical Facilities: 1000-w TPO, 11.7-kw ERP, 121-ft. above ground, 2579-ft. above sea level, lat. 40° 55' 10", long. 77° 58' 28".
Transmitter: 1-mi. E of FAA Vortac, Rattlesnake Mountain.
Ownership: Ann Elizabeth Plenderleith.

State College—W36BE, The New York Times Co.

Studio: 16 Montage Mountain Rd, Moosic, PA 18507.
Technical Facilities: 100-w TPO, 4.1-kw ERP, 138-ft. above ground, 2218-ft. above sea level, lat. 40° 43' 03", long. 77° 53' 30".
Transmitter: 1.2-mi. SSW of Pine Grove Mills, near Centre & Huntingdon County line.
Equipment: Emcee transmitter; Bogner antenna.
Ownership: The New York Times Co.
Personnel: Elden A. Hale, General Manager; Warren Reed, General Sales Manager; Frank A. Cheballo, Chief Engineer.

State College—W39BE, The New York Times Co.

Studio: 16 Montage Mountain Rd, Moosic, PA 18507.
Technical Facilities: 100-w TPO, 4.1-kw ERP, 138-ft. above ground, 2218-ft. above sea level, lat. 40° 43' 03", long. 77° 53' 30".
Transmitter: 1.2-mi. SSW of Pine Grove Mills, near Centre & Huntingdon County line.
Equipment: Emcee transmitter; Bogner antenna.
Ownership: The New York Times Co.
Personnel: Elden A. Hale, General Manager; Warren Reed, General Sales Manager; Frank A. Chabalo, Chief Engineer.

State College—W42BJ, Trinity Bcstg. Network Inc. Phone: 714-832-2950.

Technical Facilities: 100-w TPO, 4.4-kw ERP, 79-ft. above ground, 2159-ft. above sea level, lat. 40° 43' 03", long. 77° 53' 30".
Transmitter: 1.2-mi. SSW of Pine Grove Mills, near Centre & Huntingdon County line.
Ownership: Trinity Broadcasting Network Inc.

Towanda—W69CE, The New York Times Co.

Technical Facilities: 1-w TPO, 100-kw ERP, lat. 41° 40' 52", long. 76° 28' 55".
Transmitter: Kellogg Mountain, 2 mi. S. of Monroetown.
Ownership: The New York Times Co.
Note: Operating as a translator.

***Uniontown—W35AW**, Turnpike Television.

Technical Facilities: 1000-w TPO, 102-kw ERP, 151-ft. above ground, 1486-ft. above sea level, lat. 39° 53' 09", long. 79° 46' 29".
Transmitter: Continental No. 2, SW of Uniontown.
Ownership: Turnpike TV.

South Carolina—Low Power TV Stations

***Uniontown**—W45AU, Abacus Television. Phone: 202-462-3680. Fax: 202-462-3781.

Technical Facilities: 625-w TPO, 20-kw ERP, 135-ft. above ground, 1486-ft. above sea level, lat. 39° 53' 09", long. 79° 46' 29". Transmitter: Continental No. 2, SW of Uniontown.

Scheduled to begin operation: June 1, 1993. Ownership: Abacus Television. Note: Operating as a translator.

Warminster—W08CR, Charles W. Loughery.

Technical Facilities: 100-w TPO, 0.019-kw ERP, 69-ft. above ground, 371-ft. above sea level, lat. 40° 12' 19", long. 75° 06' 27".

Holds CP for change to 6.3-w TPO, 0.1-kw ERP. BMPTVL-910502QH. Ownership: Charles W. Loughery.

***Washington**—W20AN, Abacus Television. Phone: 202-462-3680. Fax: 202-462-3781.

Technical Facilities: 1000-w TPO, 45.1-kw ERP, 230-ft. above ground, 1499-ft. above sea level, lat. 40° 11' 25", long. 80° 14' 00". Transmitter: Intersection of Rtes. 19 & 70, Washington.

Scheduled to begin operation: June 1, 1993. Ownership: Abacus Television. Personnel: Benjamin Perez, President. Note: Operating as a translator.

***Washington**—W29AV, Turnpike Television.

Technical Facilities: 14-kw ERP, lat. 40° 11' 25", long. 80° 14' 00". Ownership: Turnpike TV.

***Wilkes-Barre**—W10CB, Robert H. Shreffler.

Technical Facilities: 10-w TPO, 0.071-kw ERP, 95-ft. above ground, 2195-ft. above sea level, lat. 41° 10' 58", long. 75° 52' 21". Transmitter: 16 Montage Rd., Moosic. Ownership: Robert H. Shreffler.

Wilkes-Barre/Pittston—W07BV, Diocese of Scranton. Phone: 717-346-8953. Fax: 717-341-1293.

Studio: 400 Wyoming Ave., Scranton, PA 18503.

Technical Facilities: 10-w TPO, 0.079-kw ERP, 380-ft. above ground, 2198-ft. above sea level, lat. 41° 11' 54", long. 75° 49' 12". Transmitter: 4.5-mi. SE of city center, N of Rte. 933.

Equipment: Emcee transmitter, Scala antenna. Began Operation: November 1, 1989. Ownership: Diocese of Scranton.

Satellite programming: CTNA/EWTN. Advertising: No.

Personnel: James Brennan, General Manager.

Williamsport—W05BG, Keystone Inspirational Network Inc. Phone: 717-246-1681.

Technical Facilities: 10-w TPO, 0.017-kw ERP, 174-ft. above ground, 2014-ft. above sea level, lat. 41° 13' 08", long. 76° 57' 27".

Transmitter: Bald Eagle Mountain, Skyline Dr. Ownership: Keystone Inspirational Network Inc.

Williamsport—W09BL, Penn Central Bcstg. Inc. Phone: 215-435-5913.

Technical Facilities: 0.37-kw ERP, lat. 41° 13' 08", long. 76° 57' 27".

Transmitter: 1-mi. N of Fulton, on Hwy. 51, N at intersection with Collier Rd. Ownership: Penn Central Broadcasting Inc.

Williamsport—W11BC, Trinity Bcstg. Network Inc. Phone: 714-832-2950.

Technical Facilities: 10-w TPO, 66-kw ERP, 50-ft. above ground, 1099-ft. above sea level, lat. 41° 15' 32", long. 77° 04' 45".

Requests CP for change to Ch. 39, 1000-w TPO, 1.6-kw ERP, 1778-ft. above sea level, lat. 41° 11' 57", long. 77° 07' 38". Transmitter to Bald Eagle Mountain, near Williamsport. BPTVL-930402H4.

Transmitter: 1.87-mi. NW of intersection of Route 828 & U.S. 220.

Began Operation: September 24, 1986.

Ownership: Trinity Broadcasting Network Inc. Satellite programming: Trinity Bcstg. Network.

Williamsport—W20AD, WNEP-TV, Division of New York Times. Phone: 717-346-7474. Fax: 717-347-0359.

Technical Facilities: 100-w TPO, 2.03-kw ERP, 164-ft. above ground, 818-ft. above sea level, lat. 41° 14' 35", long. 77° 00' 15".

Transmitter: Genetti Lycoming Hotel, 4th & Williams Sts.

Ownership: The New York Times Co.

Note: Operating as a translator.

***Williamsport**—W32BC, Joseph S. & Irene F. Gans.

Technical Facilities: 100-w TPO, 0.8433-kw ERP, 2055-ft. above sea level, lat. 41° 12' 32", long. 76° 57' 30".

Transmitter: N. White Deer Ridge, S of Williamsport.

Ownership: Irene F. Gans & Joseph S. Gans.

York—W23AY, Grosat Bcstg. Inc.

Technical Facilities: 1000-w TPO, 8.57-kw ERP, 177-ft. above ground, 856-ft. above sea level, lat. 39° 56' 30", long. 76° 41' 55".

Transmitter: 1945 S. Queen St.

Ownership: Grosat Bcstg. Inc.

Rhode Island

Newport—W47AJ, BTV Assoc.

Technical Facilities: 1000-w TPO, 38.3-kw ERP, 269-ft. above ground, 436-ft. above sea level, lat. 41° 29' 52", long. 71° 31' 42".

Transmitter: Plains Rd., Rhode Island U., Kingston.

Ownership: BTV Associates.

***Providence**—W54BQ, Assal Bcstg. Co.

Technical Facilities: 689-w TPO, 4.57-kw ERP, 459-ft. above sea level, lat. 41° 49' 33", long. 71° 24' 40".

Transmitter: One Hospital Trust Plaza.

Ownership: Assal Bcstg. Co.

Woonsocket & Providence—W23AS, Viking Communications.

Technical Facilities: 1000-w TPO, 23.8-kw ERP, 448-ft. above ground, 892-ft. above sea level, lat. 41° 48' 12", long. 71° 33' 27".

Transmitter: Peck Hill, 6-mi. W of Providence.

Ownership: Viking Communications Inc.

South Carolina

***Beaufort**—W40AW, Trinity Bcstg. Network Inc. Phone: 714-832-2950.

Technical Facilities: 1000-w TPO, 6.5-kw ERP, 509-ft. above sea level, lat. 32° 25' 10", long. 80° 28' 30".

Transmitter: 0.8-mi. E of Seaside on St. Helena Island.

Ownership: Trinity Broadcasting Network Inc.

***Charleston**—W18BK, Raul Infante Jr. Phone: 813-864-0136.

Technical Facilities: 2000-w TPO, 37.8-kw ERP, 482-ft. above sea level, lat. 32° 49' 01", long. 79° 50' 06".

Transmitter: S of Rte. 701, NE of Mount Pleasant.

Satellite earth stations: Paracclipse; Drake receivers.

Scheduled to begin operation: November 1, 1993.

Ownership: Raul Infante Jr.

Personnel: J. Allen McCarty, General Manager.

***Charleston**—W42BH, Beach TV Properties Inc.

Technical Facilities: 1000-w TPO, 41.8-kw ERP, 499-ft. above ground, 364-ft. above sea level, lat. 32° 49' 01", long. 79° 50' 06".

Transmitter: 1209 Venning Rd.

Ownership: Beach TV Properties Inc.

Charleston—W44AX, Trinity Broadcasting Network Inc. Phone: 714-832-2950.

Technical Facilities: 1000-w TPO, 6.5-kw ERP, 492-ft. above ground, 505-ft. above sea level, lat. 32° 49' 04", long. 79° 50' 08".

Transmitter: WEZI(FM) transmitter site, 0.8-mi. ENE of intersection of Rte. 17 & Ocean Hwy. Began Operation: March 5, 1991.

Ownership: Trinity Broadcasting Network Inc. Satellite programming: Trinity Bcstg. Network.

***Charleston**—W49BG, Julio Feliz Izzo. Phone: 310-436-4482. Fax: 310-436-7723.

Technical Facilities: 1000-w TPO, 40.3-kw ERP, 315-ft. above sea level, lat. 32° 49' 01", long. 79° 50' 06".

Transmitter: 0.76-mi. ENE of intersection of U.S. 17 & Ocean Hwy., Mount Pleasant.

Equipment: Acrodyne transmitter, Scala antenna. Satellite earth stations: Comtech, 5-meter, M/A-Com receivers.

Scheduled to begin operation: September 10, 1993.

Ownership: Julio F. Izzo & Xenia R. Izzo, jointly. Planned satellite programming: International TV Network.

Represented (legal): Arent Fox Kintner Plotkin & Kahn.

Personnel: Julio Izzo, General Manager; Richard Cox, Sales Manager.

***Charleston**—W60BP, Charles S. Namey. Phone: 407-740-8422.

Technical Facilities: 1000-w TPO, 42.4-kw ERP, 135-ft. above sea level, lat. 32° 48' 47", long. 79° 57' 04".

Transmitter: Mount Pleasant St.

Ownership: Charles S. Namey.

***Florence**—W45AR, WELY Inc.

Technical Facilities: 1000-w TPO, 10.6-kw ERP, 584-ft. above ground, 705-ft. above sea level, lat. 34° 07' 45", long. 79° 50' 06".

Holds CP for change to 13.8-kw ERP. BPTTL-890310XE.

Transmitter: Knollwood Dr., 6-mi. SW of Florence.

Ownership: WELY Inc.

Georgetown—W54BI, Trinity Bcstg. Network Inc. Phone: 714-832-2950.

Technical Facilities: 100-w TPO, 1.2-kw ERP, 102-ft. above ground, 107-ft. above sea level, lat. 33° 22' 15", long. 79° 16' 39".

Requests CP to change city of license to Jacksonville & to Ch. 21, 1000-w TPO, 15.9-kw ERP, 253-ft. above sea level, lat. 34° 44' 56", long. 77° 24' 51".

Transmitter to side of existing WJNC(AM) tower, Jacksonville. BPTTL-930402H6.

Transmitter: Screven St., near Church St.

Began Operation: September 21, 1990. Ownership: Trinity Broadcasting Network Inc. Satellite programming: Trinity Bcstg. Network.

***Greenville**—W67CK, Francis R. Santangelo.

Technical Facilities: 2000-w TPO, 49.6-kw ERP, 194-ft. above ground, 2090-ft. above sea level, lat. 34° 56' 26", long. 82° 24' 41".

Transmitter: Ridge Rd., off Altamont Rd.

Ownership: Francis R. Santangelo.

Hilton Head Island—W18BD, Timothy A. Pipher. Phone: 813-482-6995.

Technical Facilities: 100-w TPO, 0.459-kw ERP, 48-ft. above ground, 58-ft. above sea level, lat. 32° 09' 17", long. 80° 45' 47".

Transmitter: Marriott Center.

Ownership: Timothy A. Pipher.

Hilton Head Island—W35AY, Myron K. Hines.

Technical Facilities: 1000-w TPO, 43.1-kw ERP, 299-ft. above ground, 322-ft. above sea level, lat. 32° 15' 30", long. 82° 52' 48".

Transmitter: Approx. 1.6-mi. from Bluffton. Ownership: Myron K. Hines.

***Kingtree**—W52BP, James W. Owens.

Technical Facilities: 100-w TPO, 0.427-kw ERP, 430-ft. above sea level, lat. 33° 42' 28", long. 79° 48' 41".

Transmitter: 3-mi. NNE of town.

Ownership: James W. Owens.

Myrtle Beach—W08CV, Beach TV of South Carolina Inc. Phone: 904-234-2733.

Technical Facilities: 10-w TPO, 0.166-kw ERP, 259-ft. above ground, 266-ft. above sea level, lat. 33° 45' 43", long. 78° 47' 11".

Transmitter: Maison-Sur-Mer Condominium, 9650 Shore Dr., Myrtle Beach.

Ownership: Beach TV of South Carolina Inc.

Myrtle Beach—W11BR, Beach TV of South Carolina Inc. Phone: 904-234-2773.

Technical Facilities: 10-w TPO, 0.166-kw ERP, 259-ft. above ground, 266-ft. above sea level, lat. 33° 45' 43", long. 78° 47' 11".

Transmitter: 9650 Shore Dr., Myrtle Beach.

Ownership: Beach TV of South Carolina Inc.

Myrtle Beach—W66BJ, Trinity Bcstg. Network Inc. Phone: 714-832-2950.

Technical Facilities: 1000-w TPO, 50.4-kw ERP, 72-ft. above ground, 85-ft. above sea level, lat. 33° 35' 27", long. 79° 02' 53".

Transmitter: N of 21st Ave., between Oak & Bypass.

Began Operation: March 1, 1992.

Ownership: Trinity Broadcasting Network Inc. Satellite programming: Trinity Bcstg. Network.

Myrtle Beach—W68BZ, Diversified Communications. Phone: 803-665-1515. Fax: 803-665-4907.

Studio: 3215 Cashua Dr., Florence, SC 29501-6303.

Technical Facilities: 1000-w TPO, 52.5-kw ERP, 269-ft. above ground, 289-ft. above sea level, lat. 33° 40' 22", long. 78° 54' 06".

Transmitter: Palace Condominium, Ocean Blvd. & 16th Ave. S, Myrtle Beach.

Equipment: ITS transmitter; Bogner antenna. Began Operation: June 1, 1989.

Ownership: Diversified Communications Inc. Represented (engineering): Cohen, Dippell & Everist, P.C.

Note: Operating as a translator.

Low Power TV Stations—South Carolina

Orangeburg—W17AE, Columbia Television Bcstrs. Inc. Phone: 803-754-7525. Fax: 803-754-6147.

Technical Facilities: 12.1-kw ERP, 249-ft. above ground, 571-ft. above sea level, lat. 33° 27' 53", long. 80° 56' 42".

Transmitter: 5.5-mi. SW of Orangeburg, SC. Equipment: Television Technology transmitter; Bogner antenna.

Began Operation: August 1, 1988.

Ownership: Columbia Television Broadcasters Inc.

Personnel: Carl Bruce, General Manager; Jerry Kelly, Sales Manager; Scott Clarke, Chief Engineer.

Note: Operating as a translator.

South Dakota

Aberdeen—K20DA, Trinity Bcstg. Network Inc. Phone: 714-832-2950. Fax: 714-730-0661.

Technical Facilities: 100-w TPO, 1.3-kw ERP, 299-ft. above ground, 1601-ft. above sea level, lat. 45° 27' 50", long. 98° 29' 17".

Transmitter: Hwy. 281 S, Aberdeen.

Equipment: ITS transmitter; Scala antenna. Satellite earth stations: Scientific-Atlanta, 3.2-meter; Standard Electronics receivers.

Began Operation: August 1, 1991.

Ownership: Trinity Broadcasting Network Inc. Satellite programming: Trinity Bcstg. Network. Represented (sales): Media Services Group Inc.

Represented (engineering): Smith & Powstenko.

Represented (legal): May & Dunne, Chartered. Personnel: Paul F. Crouch, General Manager; Rod Henke, Sales Manager; Ben Miller, Chief Engineer.

***Aberdeen**—K39CZ, Quanta Communications.

Technical Facilities: 734-w TPO, 8.32-kw ERP, 1465-ft. above sea level, lat. 45° 28' 19", long. 98° 31' 17".

Transmitter: 1.7-mi. NW of Aberdeen.

Ownership: Quanta Communications.

Brookings—K15CW, Trinity Bcstg. Network Inc. Phone: 714-832-2950.

Technical Facilities: 1000-w TPO, 9.2-kw ERP, 430-ft. above ground, 1968-ft. above sea level, lat. 44° 20' 22", long. 96° 45' 58".

Transmitter: 1-mi. NNW of junction of bypass Rte. 14 & State Rte. 29/77.

Began Operation: April 1, 1992.

Ownership: Trinity Broadcasting Network Inc. Satellite programming: Trinity Bcstg. Network.

***Brookings**—K50DG, Jase Video Productions.

Technical Facilities: 100-w TPO, 0.9-kw ERP, 108-ft. above ground, 1797-ft. above sea level, lat. 44° 17' 54", long. 96° 46' 14".

Transmitter: Brookings Mall, 700 2nd Ave. S. Ownership: Jase Video Productions.

Huron—K38CQ, Trinity Bcstg. Network Inc. Phone: 714-832-2950. Fax: 714-730-0661.

Technical Facilities: 1000-w TPO, 9.7-kw ERP, 259-ft. above ground, 1549-ft. above sea level, lat. 44° 20' 32", long. 98° 14' 38".

Transmitter: 4.0-km SSW of intersection of U.S. Rte. 14 & State Rd. 37.

Equipment: ITS transmitter; Andrew antenna. Satellite earth stations: Scientific-Atlanta, 3.2-meter; Standard Components receivers.

Began Operation: June 15, 1992.

Ownership: Trinity Broadcasting Network Inc. Satellite programming: Trinity Bcstg. Network. Represented (sales): Media Services Group Inc.

Represented (engineering): Smith & Powstenko.

Represented (legal): May & Dunne, Chartered. Personnel: Paul F. Crouch, General Manager; Rod Henke, Sales Manager; Ben Miller, Chief Engineer.

***Huron**—K40DN, Crossroads Communications Co. Phone: 312-428-5542.

Technical Facilities: 1000-w TPO, 35.44-kw ERP, 297-ft. above ground, 1572-ft. above sea level, lat. 44° 18' 28", long. 98° 15' 14".

Transmitter: 4-mi. S & 2-mi. W of Huron, on Hwy. 37.

Ownership: Crossroads Communications Co.

Madison—K27DB, Trinity Bcstg. Network Inc. Phone: 714-832-2950. Fax: 714-730-0661.

Technical Facilities: 1000-w TPO, 9.9-kw ERP, 295-ft. above ground, 2096-ft. above sea level, lat. 43° 56' 10", long. 97° 07' 55".

Transmitter: 4.5-mi. S of Madison.

Equipment: ITS transmitter; Andrew antenna. Satellite earth stations: Scientific-Atlanta, 3.2-meter; Scientific-Atlanta receivers.

Began Operation: June 29, 1992.

Ownership: Trinity Broadcasting Network Inc. Satellite programming: Trinity Bcstg. Network. Represented (sales): Media Services Group Inc.

Represented (engineering): Smith & Powstenko.

Represented (legal): May & Dunne, Chartered. Personnel: Paul F. Crouch, General Manager; Rod Henke, Sales Manager; Ben Miller, Chief Engineer.

Note: Operating as a translator.

***Mitchell**—K63EE, Trinity Bcstg. Network Inc. Phone: 714-832-2950.

Technical Facilities: 1000-w TPO, 6-kw ERP, 107-ft. above ground, 1824-ft. above sea level, lat. 43° 41' 25", long. 98° 00' 27".

Requests modification of CP to change city of license to Norfolk, NE & to 100-w TPO, 0.9-kw ERP, 2004-ft. above sea level, lat. 42° 01' 52", long. 97° 21' 28". Transmitter to 1-mi. NE of U.S. Rte. 275 at the Stanton/Mason County line, near Norfolk, NE. BMPPTL-930402Q1.

Transmitter: 0.25-mi. ESE of intersection of U.S. Rte. 90/10 & State Route 37, near Mitchell.

Ownership: Trinity Broadcasting Network Inc. Satellite programming: Trinity Bcstg. Network.

Pierre—K18BC, Kay Cee Television.

Technical Facilities: 11.5-kw ERP, lat. 44° 22' 16", long. 100° 24' 17".

Ownership: Kay Cee Television.

Rapid City—K24AM, Generic TV. Phone: 605-335-1136.

Technical Facilities: 100-w TPO, 1.04-kw ERP, lat. 44° 02' 48", long. 103° 14' 42".

Transmitter: Existing tower at Skyline Dr. & Tower Rd.

Ownership: Generic TV.

***Rapid City**—K27ED, The Wesleyan Foundation of South Dakota Inc.

Technical Facilities: 1000-w TPO, 12-kw ERP, 3786-ft. above sea level, lat. 44° 06' 11", long. 103° 14' 38".

Transmitter: 1960 Tranquil Trail.

Ownership: The Wesleyan Foundation of South Dakota Inc.

***Rapid City**—K31DK, The Wesleyan Foundation of South Dakota Inc.

Technical Facilities: 1000-w TPO, 12-kw ERP, 3786-ft. above sea level, lat. 44° 06' 11", long. 103° 14' 38".

Transmitter: 1960 Tranquil Trail.

Ownership: The Wesleyan Foundation of South Dakota Inc.

Rapid City—K33CO, Trinity Bcstg. Network Inc. Phone: 714-832-2950. Fax: 714-730-0661.

Technical Facilities: 1000-w TPO, 11.4-kw ERP, 315-ft. above ground, 4232-ft. above sea level, lat. 44° 02' 48", long. 103° 14' 46".

Transmitter: 3941 Skyline Dr.

Equipment: TTC transmitter; Bogner antenna. Satellite earth stations: Scientific-Atlanta, 3.2-meter; Standard Communications receivers.

Ownership: Trinity Broadcasting Network Inc. Satellite programming: Trinity Bcstg. Network. Represented (sales): Media Services Group Inc.

Represented (engineering): Smith & Powstenko.

Represented (legal): May & Dunne, Chartered. Personnel: Paul F. Crouch, General Manager; Rod Henke, Sales Manager; Ben Miller, Chief Engineer.

***Rapid City**—K60EW, Rey Franco Perez.

Technical Facilities: 1000-w TPO, 10.4-kw ERP, 3327-ft. above sea level, lat. 44° 02' 48", long. 103° 14' 46".

Transmitter: KKKM(FM) tower, 3939 Skyline Dr.

Ownership: Rey Franco Perez.

Sioux Falls—K07UP, Localvision.

Technical Facilities: 10-w TPO, 0.036-kw ERP, 108-ft. above ground, 1538-ft. above sea level, lat. 43° 32' 38", long. 96° 43' 40".

Transmitter: 314 S. Main St.

Ownership: Localvision.

Sioux Falls—K42CC, Localvision. Phone: 605-335-1136.

Technical Facilities: 1000-w TPO, 0.88-kw ERP, 141-ft. above ground, 1690-ft. above sea level, lat. 43° 28' 28", long. 96° 45' 26".

Transmitter: 3-mi. S & 0.5-mi. W of I-229 & Western Ave.

Began Operation: September 1, 1984.

Ownership: Localvision.

Sioux Falls—K44CW, Localvision. Phone: 605-335-1136.

Technical Facilities: 100-w TPO, 0.68-kw ERP, 118-ft. above ground, 1614-ft. above sea level, lat. 43° 32' 08", long. 96° 44' 34".

Transmitter: 1100 S. Euclid.

Ownership: Localvision.

Sioux Falls—K46CB, Heritage Bcstg. Group. Phone: 605-361-5555. TWX: 910-668-0598. Fax: 605-361-3982.

Studio: 3600 S. Westport Ave., Sioux Falls, SD 57116-0196.

Technical Facilities: 1000-w TPO, 6.8-kw ERP, 131-ft. above ground, 1631-ft. above sea level, lat. 43° 32' 07", long. 96° 44' 33".

Holds CP for change to 864-w TPO, 5.88-kw ERP, 135-ft. above ground, 1634-ft. above sea level, lat. 43° 32' 09", long. 96° 44' 34". BPTTL-920825JE.

Transmitter: 1212 S. Euclid.

Equipment: ITS transmitter; Bogner & Omni antennas.

Satellite earth stations: Comtech, 5-meter; United Satellite Systems, 5-meter; Scientific-Atlanta receivers.

Began Operation: September 29, 1989.

Ownership: Heritage Media Corp.

Represented (sales): Petry Television Inc. Represented (legal): Sidley & Austin. Personnel: Steven M. Herman, President & General Manager; Wendy Miles, General Sales Manager; Don Sturzenbecher, Chief Engineer.

Note: Operating as a translator.

Sioux Falls—K48DK, Stuart E. Moen.

Phone: 605-331-0029. Fax: 605-331-0030.

Studio: 101 S. Main, Suite M120, Sioux Falls, SD 57102.

Technical Facilities: 100-w TPO, 0.86-kw ERP, 98-ft. above ground, 1506-ft. above sea level, lat. 43° 32' 51", long. 96° 43' 12".

Transmitter: South Dakota Tower.

Ownership: Stuart E. Moen.

Satellite programming: FamilyNet.

***Sioux Falls**—K53EG, Siouxland Christian Bcstg. Phones: 605-332-5565; 605-332-5586. Fax: 605-332-9188.

Studio: 1000 E. 41st St., Sioux Falls, SD 57105.

Technical Facilities: 1000-w TPO, 8.58-kw ERP, 300-ft. above ground, 1798-ft. above sea level, lat. 43° 29' 20", long. 96° 45' 40".

Transmitter: 69th & Kiwanis.

Ownership: Siouxland Christian Bcstg.

Personnel: Trent Slyter, Sales Manager; Randy Martens, Chief Engineer.

***Sisseton**—K40DO, Mountain TV Network Inc.

Technical Facilities: 100-w TPO, 0.572-kw ERP, 95-ft. above ground, 2156-ft. above sea level, lat. 45° 39' 52", long. 97° 10' 10".

Transmitter: 5.5-mi. W of Sisseton.

Ownership: Mountain TV Network Inc.

***Watertown**—K32DK, Jeffco Bcstg.

Technical Facilities: 350-w TPO, 3.99-kw ERP, 299-ft. above ground, 2060-ft. above sea level, lat. 44° 52' 12", long. 97° 06' 49".

Transmitter: Adjacent to Hwy. 81, 1.75-mi. S of Hwy. 212, approx. 2.1-mi. SW of Watertown.

Ownership: Jeffco Bcstg.

Note: Operating as a translator.

Yankton—K31DP, Trinity Bcstg. Network Inc. Phone: 714-832-2950. Fax: 714-730-0661.

Technical Facilities: 1000-w TPO, 18.7-kw ERP, 276-ft. above ground, 1814-ft. above sea level, lat. 42° 43' 49", long. 97° 24' 13".

Transmitter: Side of KKYA(FM) tower, 0.18-mi. NE of junction of U.S. Rte. 81 & State Rte. 12.

Equipment: ITS transmitter; Andrew antenna. Satellite earth stations: Scientific-Atlanta, 3.2-meter; Standard Components receivers.

Began Operation: July 15, 1993.

Ownership: Trinity Broadcasting Network Inc. Satellite programming: Trinity Bcstg. Network. Represented (sales): Media Services Group Inc.

Represented (engineering): Smith & Powstenko.

Represented (legal): May & Dunne, Chartered. Personnel: Paul F. Crouch, General Manager; Rod Henke, Sales Manager; Ben Miller, Chief Engineer.

Tennessee

Chattanooga—W06BG, Johnny Godgibben. Phone: 404-323-8127.

Technical Facilities: 10-w TPO, 0.058-kw ERP, 56-ft. above ground, 726-ft. above sea level, lat. 34° 59' 21", long. 85° 17' 21".

Transmitter: 2701 E. 47th St.

Ownership: Johnny Godgibben.

***Chattanooga**—W26BE, Ellsworth McKee.

Technical Facilities: 1000-w TPO, 9.8-kw ERP, 2247-ft. above sea level, lat. 35° 15' 20", long. 85° 13' 34".

Transmitter: WSW of intersection of Poe & Montlake Rds., near Soddy-Daisy.
Ownership: Ellsworth McKee.

Chattanooga—W39AW, Ying Hua Bennis.
Phone: 616-821-1410.

Technical Facilities: 1000-w TPO, 4-kw ERP, 95-ft. above ground, 2182-ft. above sea level, lat. 35° 09' 42", long. 85° 18' 36". Holds CP for change to 5-kw ERP, 2208-ft. above sea level, lat. 35° 00' 13", long. 85° 20' 42". Transmitter to 103 Averill St., Lookout Mountain. BMMPTL-930329BW.

Transmitter: Old Anderson Pike.
Ownership: Ying Hua Bennis.
Note: Operating as a translator.

***Cleveland**—W21BB, Irene Perez Gerena.
Technical Facilities: 1000-w TPO, 10.9-kw ERP, 1191-ft. above sea level, lat. 35° 12' 04", long. 84° 53' 01".

Transmitter: I-75 & State Hwy. 60, Cleveland.
Ownership: Irene P. Gerena.

Cookeville—W46AJ, Trinity Bcstg. Network Inc. Phone: 714-832-2950.

Technical Facilities: 26.4-kw ERP, lat. 36° 05' 04", long. 85° 22' 40".

Began Operation: September 1, 1989.
Ownership: Trinity Broadcasting Network Inc.
Satellite programming: Trinity Bcstg. Network.

Farragut—W66AZ, Trinity Bcstg. Network Inc. Phone: 714-832-2950.

Technical Facilities: 1000-w TPO, 8.5-kw ERP, 98-ft. above ground, 1299-ft. above sea level, lat. 35° 53' 09", long. 84° 08' 15".
Transmitter: 0.6-mi. S of Kingston Pike, 0.3-mi. W of Canton Hallow Rd., Farragut.
Began Operation: May 13, 1991.

Ownership: Trinity Broadcasting Network Inc.
Satellite programming: Trinity Bcstg. Network.

***Franklin-Columbia**—W28BD, Lorianne Crook-Owens.

Technical Facilities: 1000-w TPO, 29.85-kw ERP, 171-ft. above ground, 1069-ft. above sea level, lat. 35° 54' 00", long. 86° 54' 30".
Transmitter: Rte. 96, E of Franklin.
Ownership: Lorianne Crook-Owens.

Harrogate—W14AQ, Lincoln Memorial University. Phones: 615-869-2653; 615-869-6312. Fax: 615-869-4825.

Studio: Hwy. 25 E, Harrogate, TN 37752.
Technical Facilities: 1000-w TPO, 8.5-kw ERP, 66-ft. above ground, 1864-ft. above sea level, lat. 36° 35' 10", long. 83° 39' 54".
Transmitter: Atop Little Pinnacle Mountain.
Equipment: Acrodyne transmitter; Scala antenna.

Satellite earth stations: Comtech, 3.8-meter; Wegener receivers.
Ownership: Lincoln Memorial University.
Planned satellite programming: FamilyNet; Learning Channel.

Personnel: Marion Alexander, General Manager.

Harrogate—W18AN, Lincoln Memorial University. Phones: 615-869-2653; 615-869-6312. Fax: 615-869-4825.

Studio: Hwy. 25 E, Harrogate, TN 37752.
Technical Facilities: 1000-w TPO, 8.5-kw ERP, 66-ft. above ground, 1864-ft. above sea level, lat. 36° 35' 10", long. 83° 39' 54".
Transmitter: Atop Little Pinnacle Mountain.
Equipment: Acrodyne transmitter; Scala antenna.

Satellite earth stations: Comtech, 3.8-meter; Wegener receivers.
Began Operation: June 1, 1990.
Ownership: Lincoln Memorial University.

Advertising: Yes. Rates: \$11.30/30 Sec.; \$21.00/Min.

Personnel: Marion Alexander, General Manager.

Heiskell—W12BU, H. Earl Marlar. Phones: 615-947-1212; 615-938-1185. Fax: 615-947-1212.

Studio: 116 West Bull Run Valley Drive, Heiskell, TN 37754.

Technical Facilities: 10-w TPO, 0.123-kw ERP, 200-ft. above ground, 1539-ft. above sea level, lat. 36° 04' 21", long. 84° 01' 18".

Transmitter: 8813 Ventis Lane, Knoxville.
Equipment: Television Technology transmitter; Scala antenna.
Satellite earth stations: Harris, 3-meter; Harris, 4.5-meter; General receivers.
Began Operation: June 1, 1988.

Ownership: H. Earl Marlar.
Satellite programming: Creative Sports Network; FamilyNet; Main Street TV; Showcase America.

Represented (sales): Bobby Eldridge.
Represented (legal): Larry Perry.
Personnel: Earl Marlar, General Manager.

Jackson—W35AH, Trinity Bcstg. Network Inc. Phone: 714-832-2950.

Technical Facilities: 1000-w TPO, 10.1-kw ERP, 551-ft. above ground, 1089-ft. above sea level, lat. 35° 38' 46", long. 88° 48' 05".
Transmitter: 1-mi. NW of intersection of Forest & Highland Aves.

Equipment: ITS transmitter; Andrew antenna.
Satellite earth stations: Scientific-Atlanta.
Began Operation: May 23, 1989.
Ownership: Trinity Broadcasting Network Inc.
Satellite programming: Trinity Bcstg. Network.

Kingsport—W30AP, Glenwood Communications Corp. Phone: 615-246-9578.

Technical Facilities: 1000-w TPO, 42.9-kw ERP, 157-ft. above ground, 4331-ft. above sea level, lat. 36° 25' 54", long. 82° 08' 15".
Transmitter: WKPT-TV tower, Holston Mountain in Cherokee National Forest, near Kingsport.
Ownership: Glenwood Communications Corp.

***Kingsport**—W56CT, Glenwood Communications Corp.

Technical Facilities: 1000-w TPO, 13.61-kw ERP, 4347-ft. above sea level, lat. 36° 25' 54", long. 82° 08' 15".
Transmitter: Holston Mountain in Cherokee National Forest, near Kingsport.
Ownership: Glenwood Communications Corp.

***Knoxville**—W04CU, Owight R. Magnuson.

Technical Facilities: 10-w TPO, 0.033-kw ERP, 102-ft. above ground, 1421-ft. above sea level, lat. 36° 00' 08", long. 83° 56' 41".
Transmitter: 331 Sharp Ridge Rd.
Ownership: Owight R. Magnuson.

Knoxville—W34BE, South Central Communications Corp.

Studio: 825 N. Central St., Knoxville, TN 37917.

Technical Facilities: 1000-w TPO, 5.2-kw ERP, 801-ft. above ground, 2057-ft. above sea level, lat. 36° 00' 36", long. 83° 55' 57".
Requests CP for change to 5.9-kw ERP, 2155-ft. above sea level. BPTTL-930401TW.

Transmitter: 0.2-mi. NE of Sharp's Memorial Park, Knoxville.
Equipment: Acrodyne transmitter; Scala antenna.

Satellite earth stations: Scientific-Atlanta, 3-meter.
Began Operation: June 10, 1989.
Ownership: South Central Communications Corp.

Personnel: John Engelbrecht, President; Bob Glen, Engineer.

Knoxville—W43AE, Knoxville Community Broadcasting.

Technical Facilities: 1.01-kw ERP, lat. 35° 57' 41", long. 83° 54' 57".

Ownership: Knoxville Community Bcstg. Inc.

Knoxville—W50BK, Owight R. Magnuson.

Technical Facilities: 1000-w TPO, 10.4-kw ERP, 200-ft. above ground, 1496-ft. above sea level, lat. 36° 00' 08", long. 83° 56' 41".
Holds CP for change to 459-ft. above ground, 1729-ft. above sea level, lat. 36° 00' 10", long. 83° 56' 40". BPTTL-910501EG.

Transmitter: Sharp's Ridge Rd., Knoxville.
Ownership: Owight R. Magnuson.

Knoxville—W56CM, Southeast LPTV Inc.

Technical Facilities: 1000-w TPO, 11.8-kw ERP, 180-ft. above ground, 1499-ft. above sea level, lat. 36° 00' 08", long. 83° 56' 41".
Holds CP for change to 17.5-kw ERP, 459-ft. above ground, 170-ft. above sea level, lat. 36° 00' 10", long. 83° 56' 40". BMMPTL-910502FB.

Transmitter: 30 Market Square.
Ownership: Silver King Communications Corp.

Lawrenceburg—W10BV, Sara Hunter Evetts.

Technical Facilities: 10-w TPO, 0.099-kw ERP, 82-ft. above ground, 1152-ft. above sea level, lat. 35° 22' 03", long. 87° 17' 00".
Transmitter: Rte. 2, Ethridge.
Ownership: Sara Hunter Evetts.

Lebanon—W11BD, Or. Joe F. Bryant. Phone: 615-444-4797. Fax: 615-444-7215.

Studio: 200 E. Spring St., Lebanon, TN 37087.
Technical Facilities: 0.75-kw ERP, 150-ft. above ground, 662-ft. above sea level, lat. 36° 12' 16", long. 86° 16' 29".
Transmitter: 200 E. Spring St.

Equipment: Television Technology transmitter; Scala antenna.
Satellite earth stations: In operation; Scientific-Atlanta receivers.
Began Operation: July 28, 1987.

Ownership: Bryant Communications Inc.
Satellite programming: Main Street TV; Showcase America.

Advertising: Yes. Rates: \$30.00-\$50.00/30 Sec.; \$300.00-\$500.00/Hour.
Personnel: Joe F. Bryant, General Manager; Oale Howard, Engineering; Pat Bryant, Programming.

Lenoir City—W38AQ, Knox County Bcstg. Inc.

Technical Facilities: 1000-w TPO, 4.2-kw ERP, 194-ft. above ground, 1030-ft. above sea level, lat. 35° 48' 07", long. 84° 15' 03".
Transmitter: Corner of Martel & Leeper, Lenoir City.
Ownership: Knox County Broadcasting Inc.

***Memphis**—W14BC, Silver King Communications Inc.

Technical Facilities: 2000-w TPO, 22.5-kw ERP, 220-ft. above ground, 515-ft. above sea level, lat. 35° 05' 03", long. 90° 01' 07".
Transmitter: 305 S. Bellevue.
Ownership: Silver King Communications Corp.

***Memphis**—W16AT, Janet Jacobsen. Phone: 605-335-1136.

Technical Facilities: 1000-w TPO, 21.3-kw ERP, 600-ft. above ground, 742-ft. above sea level, lat. 35° 09' 32", long. 89° 44' 42".
Transmitter: 9393 Hammer, Cordova.
Ownership: Women's LPTV Network.

***Memphis**—W22BJ, Bert V. Groves Jr.
Technical Facilities: 1000-w TPO, 67.229-kw ERP, 322-ft. above sea level, lat. 35° 10' 08", long. 90° 11' 34".

Transmitter: 310 Mid-Continent Plaza, West Memphis.
Ownership: Bert V. Groves Jr.

Memphis—W36AM, Video Jukebox Network Inc. Phone: 305-899-9000. Fax: 305-892-3600.

Technical Facilities: 1000-w TPO, 1.309-kw ERP, 157-ft. above ground, 745-ft. above sea level, lat. 35° 08' 51", long. 90° 03' 05".
Holds CP for change to 13-kw ERP. BPTTL-910502EX.

Transmitter: 100 N. Main Bldg.
Equipment: Television Technology transmitter; Scala antenna.
Ownership: Video Jukebox Network Inc.
Satellite programming: The Box.
Personnel: Warren T. Reeves, Chief Engineer.

***Memphis**—W57BW, Bert V. Groves Jr.

Technical Facilities: 1000-w TPO, 39.997-kw ERP, 108-ft. above ground, 325-ft. above sea level, lat. 35° 10' 08", long. 90° 11' 34".
Transmitter: 310 Mid-Continent Plaza, West Memphis.
Ownership: Bert V. Groves Jr.

***Memphis**—W59CI, Alvin Wheeler Jr.

Technical Facilities: 2000-w TPO, 43-kw ERP, 515-ft. above sea level, lat. 35° 08' 03", long. 90° 01' 17".
Transmitter: 305 S. Bellevue.
Ownership: Alvin Wheeler Jr.

Memphis—W61BP, Jimmy Boyd.

Technical Facilities: 1000-w TPO, 9.12-kw ERP, 240-ft. above ground, 545-ft. above sea level, lat. 35° 06' 28", long. 89° 59' 22".
Transmitter: 2205 Lamar Ave., Memphis.
Ownership: Jimmy Boyd.

***Memphis**—W63BV, Valuevision International Inc.

Technical Facilities: 1000-w TPO, 34-kw ERP, 728-ft. above sea level, lat. 35° 06' 45", long. 89° 53' 32".
Transmitter: 5100 Poplar Ave.
Ownership: Valuevision International Inc.

Memphis—W65BF, Sonlight Bcstg. Systems Inc. Phone: 205-633-2100.

Technical Facilities: 100-w TPO, 12.6-kw ERP, lat. 35° 08' 51", long. 90° 03' 05".
Satellite earth stations: Scientific-Atlanta.
Began Operation: July 1, 1988.
Ownership: Sonlight Bcstg. Systems Inc.
Satellite programming: Trinity Bcstg. Network.

***Memphis**—W67CV, George S. Flinn Jr.

Technical Facilities: 1000-w TPO, 24.3-kw ERP, 509-ft. above sea level, lat. 35° 15' 13", long. 90° 02' 49".
Requests modification of CP for change to 17.08-kw ERP, 791-ft. above sea level, lat. 35° 12' 41", long. 89° 48' 54".
Transmitter to WFBI Tower, N of Hwy. 64, Bartell. BMMPTL-930401UH.
Transmitter: Near Benjestown, N of Circle Rd.
Ownership: George Flinn Jr.

Morristown—W31AS, Trinity Bcstg. Network Inc. Phone: 714-832-2950.

Technical Facilities: 1000-w TPO, 25.8-kw ERP, 66-ft. above ground, 1985-ft. above sea level, lat. 36° 13' 38", long. 83° 19' 56".
Transmitter: Crockett Ridge, 1-mi. N of intersection of McBride & N. Economy Rds.
Satellite earth stations: Scientific-Atlanta.
Began Operation: June 10, 1991.

Low Power TV Stations—Tennessee

Ownership: Trinity Broadcasting Network Inc.
Satellite programming: Trinity Bcstg. Network.

Murfreesboro—W11BF, Channel Eleven Inc. Phone: 615-889-1960.

Studio: S. Church St.
Technical Facilities: 20-w TPO, 0.073-kw ERP, 315-ft. above ground, 900-ft. above sea level, lat. 35° 50' 26", long. 86° 23' 27".
Transmitter: U.S. Hwy. 41 & U.S. Hwy. 231.
Equipment: Acrodyne transmitter; Scala antenna.

Ownership: Channel Eleven Inc.
Satellite programming: WWOR-TV (I) New York.

Advertising: Yes. Rates: \$25.00/30 Sec.; \$40.00/Min.; \$150.09/Hour.

Personnel: William O. Barry, General Manager; Gary M. Brown, Chief Engineer.

Murfreesboro—W27AN, John Thomas McCreery III. Phone: 615-893-6611.

Technical Facilities: 1000-w TPO, 7.244-kw ERP, 116-ft. above ground, 694-ft. above sea level, lat. 35° 51' 22", long. 86° 24' 13".
Transmitter: 11030 W. College St.
Ownership: John Thomas McCreery III.

Nashville—W10BI, James W. Owens.

Technical Facilities: 10-w TPO, 0.09-kw ERP, 364-ft. above ground, 860-ft. above sea level, lat. 36° 09' 49", long. 86° 46' 45".
Transmitter: L & C tower, 4th & Church Sts.
Ownership: James W. Owens.

Nashville—W12BV, South Central Communications Corp.

Technical Facilities: 10-w TPO, 0.138-kw ERP, 449-ft. above ground, 1342-ft. above sea level, lat. 36° 07' 14", long. 86° 58' 07".
Holds CP for change to 0.171-kw ERP, 200-ft. above ground, 709-ft. above sea level, lat. 36° 07' 30", long. 86° 45' 26".
Transmitter: 504 Rosedale Ave. BPTVL-910502PT.
Transmitter: 3-mi. NNW of Old Charlotte & Buffalo Rds., near Nashville.

Ownership: South Central Communications Corp.
Satellite programming: The Box.

Nashville—W24AE, South Central Communications Corp. Phone: 812-464-1150. Fax: 812-423-3405.

Studio: 504 Rosedale Ave., Nashville, TN 37204.

Technical Facilities: 1000-w TPD, 13.6-kw ERP, 532-ft. above ground, 1020-ft. above sea level, lat. 36° 09' 49", long. 86° 46' 45".
Transmitter: Life & Casualty Tower, 4th & Church Sts., Nashville.

Equipment: Acrodyne transmitter; Scala antenna.
Satellite earth stations: Scientific-Atlanta, 3-meter.

Began Operation: May 10, 1989.
Ownership: South Central Communications Corp.

Satellite programming: Home Shopping Network.

Advertising: Yes. Rates: \$30.00/30 Sec.; \$45.00/Min.

Personnel: John Engelbrecht, President; Lee Thompson, Engineer.

Nashville—W36AK, Sonlight Bcstg. Systems Inc. Phone: 205-633-2100.

Technical Facilities: 1000-w TPD, 11.9-kw ERP, 163-ft. above ground, 313-ft. above sea level, lat. 36° 09' 49", long. 86° 46' 45".
Holds CP for change to 5.8-kw ERP, 1230-ft. above ground, 1421-ft. above sea level, lat. 36° 02' 06", long. 86° 50' 54".
Transmitter to near U.S. Rte. 431 at County Line, near Brentwood. BMTTL-8912083S.
Transmitter: Atop building at 401 Church St.

Began Operation: March 15, 1988.
Ownership: Sonlight Bcstg. Systems Inc.
Satellite programming: Trinity Bcstg. Network.
Note: Operating as a translator.

***Nashville**—W50AG, Trinity Broadcasting Network Inc. Phone: 714-823-2950.

Technical Facilities: 687-w TPO, 8-kw ERP, 535-ft. above ground, 1024-ft. above sea level, lat. 36° 09' 49", long. 86° 46' 45".
Transmitter: 401 Church St., Nashville.
Satellite earth stations: Scientific-Atlanta.
Ownership: Trinity Broadcasting Network Inc.
Planned satellite programming: Trinity Bcstg. Network.

***Nashville**—W52AY, Good News TV Inc.

Technical Facilities: 1000-w TPO, 12-kw ERP, 384-ft. above ground, 879-ft. above sea level, lat. 36° 09' 49", long. 86° 46' 45".
Transmitter: L & C Bldg., 4th Ave. N, Nashville.
Ownership: Good News Television Inc.

Nashville—W59AW, Microband Corp. of America. Phone: 201-808-3700. Fax: 201-227-2612.

Technical Facilities: 1000-w TPO, 9.84-kw ERP, 369-ft. above ground, 859-ft. above sea level, lat. 36° 09' 56", long. 86° 46' 46".
Transmitter: 509 5th Ave., S of Nashville.
Equipment: Emcee transmitter; Bogner antenna.

Ownership: The Microband Companies Inc.
Represented (legal): Bill Hoffman.
Personnel: Jim Baumann, General Manager.

***Nashville**—W61AR, James W. Owens. Phone: 904-456-9749.

Technical Facilities: 100-w TPO, 0.603-kw ERP, 400-ft. above ground, 889-ft. above sea level, lat. 36° 09' 49", long. 86° 46' 45".
Transmitter: Top of L & C Bldg.
Equipment: Emcee transmitter; Bogner antenna.
Ownership: James W. Owens.

Nashville—W68CG, South Central Communications Corp. Phone: 812-464-1150.

Studio: 504 Rosedale Ave., Nashville, TN 37204.

Technical Facilities: 1000-w TPD, 1.87-kw ERP, 500-ft. above ground, 1393-ft. above sea level, lat. 36° 07' 14", long. 86° 58' 07".
Holds CP for change to 12.9-kw ERP, 531-ft. above ground, 1020-ft. above sea level, lat. 36° 09' 49", long. 86° 46' 45".
Transmitter to Life & Casualty Bldg., 4th Ave. & Church St. BPTTL-920211AF.

Transmitter: 0.3-mi. NNW of Old Charlotte & Buffalo Rds., near Nashville.
Equipment: Acrodyne transmitter; Scala antenna.

Began Operation: October 12, 1990.
Ownership: South Central Communications Corp.

Satellite programming: The Box.
Advertising: Yes. Rates: \$20.00/30 Sec.; \$30.00/Min.

Personnel: John Engelbrecht, President.

Selmer-Corinth, MS—W06AW, WDTM Inc. Phone: 901-645-6165.

Studio: Adams St. extended, Selmer, TN 38375.

Technical Facilities: 10-w TPD, 0.48-kw ERP, 207-ft. above ground, 692-ft. above sea level, lat. 35° 11' 27", long. 88° 35' 21".
Transmitter: N. Adams Ave. extended, Selmer.
Equipment: Television Technology transmitter; Scala antenna.

Satellite earth stations: Scientific-Atlanta, 16-meter; Scientific-Atlanta receivers.

Began Operation: September 1, 1987.
Ownership: WDTM Inc.

Advertising: Yes. Rates: \$5.00/30 Sec.; \$7.50/Min.

Personnel: Margaret E. Jordan, Vice President; Dave Jordan, Manager; Tom Howell, Sales.

Sevierville—W22AU, South Central Communications Corp. Phone: 812-464-1150. Fax: 812-423-3405.

Studio: 825 N. Central, Knoxville, TN 37917.
Technical Facilities: 682-w TPO, 6.3-kw ERP, 338-ft. above ground, 1519-ft. above sea level, lat. 35° 52' 48", long. 83° 33' 10".
Transmitter: 1-mi. NNE of intersection of Chapman Hwy. & Rte. 411.

Equipment: Acrodyne transmitter; Scala antenna.

Ownership: South Central Communications Corp.

Satellite programming: Home Shopping Network.

Personnel: John Engelbrecht, President.
Note: Operating as a translator.

***Sevierville**—W45BB, James W. Owens.

Technical Facilities: 1000-w TPO, 1.529-kw ERP, 1403-ft. above sea level, lat. 35° 52' 48", long. 83° 33' 10".
Transmitter: E of Hwy. 441.
Ownership: James W. Owens.

Sharon-Greenfield—W02BT, Day Star Ministries.

Technical Facilities: 10-w TPO, 0.33-kw ERP, 148-ft. above ground, 538-ft. above sea level, lat. 36° 13' 28", long. 88° 50' 41".

Transmitter: 0.81-mi. SW of Sharon.
Ownership: Day Star Ministries.

***South East Memphis**—W08DH, George S. Flinn Jr.

Technical Facilities: 10-w TPO, 0.053-kw ERP, 364-ft. above sea level, lat. 35° 06' 55", long. 89° 47' 53".
Transmitter: 1000-ft. E of Germantown Rd.
Ownership: George Flinn Jr.

Union City—W09BM, Joseph H. Harpole Sr. Phone: 901-885-8444. Fax: 901-885-6778.

Technical Facilities: 10-w TPD, 0.0893-kw ERP, 282-ft. above ground, 602-ft. above sea level, lat. 36° 24' 32", long. 89° 02' 52".
Requests CP for change to 0.1106-kw ERP, 631-ft. above sea level, lat. 36° 26' 46", long. 89° 02' 12".
Transmitter to Hwy. 51, 3862 Barham Rd. BPTVL-930401SS.
Began Operation: July 1, 1991.

Ownership: Union City Microvision.

***Whitwell**—W27BK, Grundy Bcstg. Co.

Technical Facilities: 10-w TPO, 0.102-kw ERP, 102-ft. above ground, 781-ft. above sea level, lat. 35° 14' 14", long. 85° 29' 49".
Transmitter: State Rte. 108 & Old Dulap Hwy.
Ownership: Grundy Bcstg. Co. Inc.

Texas

Abilene—K07UF, Abilene Christian University. Phone: 915-674-2427.

Studio: 1600 Campus Court, DM 110, Abilene, TX 79601.

Technical Facilities: 10-w TPO, 0.082-kw ERP, 151-ft. above ground, 1850-ft. above sea level, lat. 32° 28' 34", long. 99° 42' 22".
Transmitter: 2209 Judge Ely Rd., Abilene.
Satellite earth stations: AFC, 8-meter.

Began Operation: September 1, 1988.
Ownership: Abilene Christian University.
Satellite programming: Mind Extension U.

Advertising: Yes. Rates: \$10.00/30 Sec.
Represented (legal): Gaston Welborn.

Personnel: Dutch W. Hoggatt, General Manager; Todd Davis, Operations Manager; Jim Richards, Chief Engineer.

Abilene—K51CK, Trinity Bcstg. Network Inc. Phone: 714-832-2950.

Technical Facilities: 1000-w TPO, 9-kw ERP, 249-ft. above ground, 1975-ft. above sea level, lat. 32° 28' 45", long. 99° 45' 00".
Transmitter: 0.43-mi. E of intersection of Vogel Ave. & Mockingbird Lane.

Began Operation: January 29, 1990.

Ownership: Trinity Broadcasting Network Inc.
Satellite programming: Trinity Bcstg. Network.
Represented (engineering): Ben Miller.
Represented (legal): May & Dunne.

Abilene—K54DT, Sage Bcstg. Corp. Phone: 915-658-2666. Fax: 915-655-8461.

Studio: 1049 N. 3rd St., Abilene, TX 79604.
Technical Facilities: 1000-w TPO, 12-kw ERP, 285-ft. above ground, 2011-ft. above sea level, lat. 32° 26' 39", long. 99° 44' 03".
Transmitter: 500 Chestnut St.

Equipment: Acrodyne transmitter; Scala antenna.

Began Operation: April 24, 1992.
Ownership: Sage Broadcasting Corp.

Represented (engineering): Rosenman & Co. Inc.
Note: Operating as a translator.

***Amarillo**—K24DO, Roderick Harris.

Technical Facilities: 2000-w TPO, 39.2-kw ERP, 4167-ft. above sea level, lat. 35° 17' 23", long. 101° 50' 48".
Transmitter: Broadway St. & Cherry Ave.
Ownership: Roderick Harris.

Amarillo—K56DF, Spectrum Media.

Technical Facilities: 1000-w TPO, 16.7-kw ERP, 401-ft. above ground, 3891-ft. above sea level, lat. 35° 16' 04", long. 101° 53' 06".

Transmitter: 2.5-mi. N of Amarillo at Western Blvd.
Ownership: Spectrum Media.

***Austin**—K09VR, U. of Texas at Austin. Phone: 512-471-1631. Fax: 512-471-3700.

Technical Facilities: 10-w TPD, 0.05-kw ERP, 331-ft. above ground, 932-ft. above sea level, lat. 30° 17' 09", long. 97° 44' 20".
Transmitter: U. of Texas at Austin, Main Bldg.

Ownership: U. of Texas at Austin.
Represented (engineering): Mullaney Engineering Inc.

Represented (legal): Cohn & Marks.
Personnel: William S. Giorda, General Manager; David Penn, Chief Engineer.

Austin—K11SF, Echonet Corp. Phone: 303-526-1039.

Technical Facilities: 7.6-w TPO, 0.22-kw ERP, 341-ft. above ground, 1079-ft. above sea level, lat. 30° 19' 10", long. 97° 48' 06".
Transmitter: W. Lake Hills Antenna farm, 1-mi. SSE of intersection of State Route 360 & W. Lake Dr.

Equipment: Television Technology transmitter; Bogner antenna.

Began Operation: April 1, 1987.
Ownership: Telemundo Group.

Advertising: Yes. Rates: \$100.00/Hour.
Note: Operating as a translator.

Austin—K13VC, Global Information Technologies Inc. Phone: 512-482-8313. Fax: 512-478-3872.

Studio: 111 Congress Ave., No. 2530, Austin, TX 78701.

Technical Facilities: 2-w TPO, 0.2448-kw ERP, 410-ft. above ground, 883-ft. above sea level, lat. 30° 15' 48", long. 97° 44' 36".
Requests CP for change to lat. 30° 19' 21", long. 97° 47' 58". Transmitter to 2724-G Trail of the Madrones, Westlake Hills. BPTVL-93040286.

Transmitter: One Congress Plaza, 111 Congress Ave., Austin.

Satellite earth stations: Jerrold, 5-meter.

Began Operation: January 1, 1990.

Ownership: Global Information Technologies Inc.

Satellite programming: Channel America; Commercial Sports Network; Main Street TV. Represented (engineering): S. Tawil P.E.

Represented (legal): Cole Raywid & Braverman.

Personnel: Saleem Tawil, General Manager; Terry Reddy, General Sales Manager.

Austin—K30CE, KWEX License Partnership, General Partner. Phone: 310-556-7600. Fax: 310-556-3568.

Technical Facilities: 1000-w TPO, 17.9-kw ERP, 233-ft. above ground, 1080-ft. above sea level, lat. 30° 19' 22", long. 97° 48' 07".
Transmitter: 5.5-mi. WNW of Capitol Bldg.

Equipment: Acrodyne transmitter; Bogner antenna.

Satellite earth stations: Scientific-Atlanta, 4.6-meter.

Ownership: KWEX License Partnership, General Partner.

Satellite programming: Univision.

Represented (sales): Univision.
Represented (engineering): Jules Cohen & Associates, P.C.

Represented (legal): Wiley, Rein & Fielding.

Personnel: Steve Giust, General Manager; James Meek, Chief Engineer.

Austin—K49CY, KXAN Inc. Phone: 512-476-3636.

Technical Facilities: 1000-w TPO, 9.42-kw ERP, 277-ft. above ground, 764-ft. above sea level, lat. 30° 16' 03", long. 97° 44' 35".
Transmitter: Republic Bank Building, Congress Ave., SW of 6th St., Austin.
Ownership: LIN Television Corp.

Austin—K63DR, Trinity Bcstg. Network Inc. Phone: 714-832-2950.

Technical Facilities: 334-w TPO, 4-kw ERP, 390-ft. above ground, 886-ft. above sea level, lat. 30° 16' 07", long. 97° 44' 34".

Requests CP for change to Ch. 65, 13.8-kw ERP, 1545-ft. above ground, 886-ft. above sea level, lat. 30° 19' 23", long. 97° 47' 58". Transmitter to 1.86-mi. SW of State Rte. 222 & Mount Bonnell Rd., near Austin. BPTTL-930329CH.

Transmitter: One American Center.

Began Operation: September 8, 1989.

Ownership: Trinity Broadcasting Network Inc.
Satellite programming: Trinity Bcstg. Network.

***Austin—K67FY, Emilio R. Nicolas & Guillermo Nicolas.**

Technical Facilities: 1000-w TPO, 30.6-kw ERP, 909-ft. above sea level, lat. 30° 16' 07", long. 97° 44' 35".

Transmitter: One American Center Bldg.

Ownership: Nicolas Communications Corp.

Beaumont—K09VO, WGS III Enterprises Inc. Phone: 512-367-5355.

Technical Facilities: 10-w TPO, 0.059-kw ERP, 404-ft. above ground, 430-ft. above sea level, lat. 30° 00' 05", long. 94° 05' 35".

Transmitter: 1300 Hildebrandt Rd.
Ownership: WGS III Enterprises Inc.

Beaumont—K46CM, Faith That Pleases God Church Corp.

Technical Facilities: 1000-w TPO, 12.6-kw ERP, 509-ft. above ground, 529-ft. above sea level, lat. 30° 06' 50", long. 94° 01' 44".
Transmitter: Old U.S. Hwy. 90, 1-mi. SW of Vidor.

Ownership: Faith That Pleases God Church Inc.

***Beaumont-Orange—K21DT, Henry J. McGinnis.**

Technical Facilities: 1000-w TPO, 21.85-kw ERP, 190-ft. above sea level, lat. 30° 01' 05", long. 93° 43' 20".

Requests modification of CP for change to 58-kw ERP, 915-ft. above sea level, lat. 30° 08' 06", long. 93° 57' 01". Transmitter to 3-mi. E of Vidor. BMTTL-930402ZV.

Transmitter: SW of County Rd. 192, near intersection of Texas Oil Rd. 112C, Orange.

Ownership: Henry J. McGinnis.

Beeville—K14GX, Mountain TV Network Inc.

Technical Facilities: 100-w TPO, 0.511-kw ERP, lat. 28° 29' 49", long. 97° 56' 38".

Transmitter: 12.4-mi. NW of Beeville.
Ownership: Mountain TV Network Inc.

***Beeville-Refugio—K30EG, Paloma Bcstg. Co. Inc.**

Technical Facilities: 1000-w TPO, 16.4-kw ERP, 500-ft. above sea level, lat. 28° 23' 27", long. 97° 25' 34".

Transmitter: W of intersection of State Rtes. 202 & 2441.

Ownership: Paloma Broadcasting Co. Inc.

***Beeville-Refugio—K49DV, Paloma Bcstg. Co. Inc.**

Technical Facilities: 1000-w TPO, 15.2-kw ERP, 500-ft. above sea level, lat. 28° 23' 27", long. 97° 25' 34".

Transmitter: W of intersection of State Rtes. 202 & 2441.

Ownership: Paloma Broadcasting Co. Inc.

Big Spring—K30DW, Prime Time Christian Bcstg. Inc. Phone: 915-563-4242.

Technical Facilities: 100-w TPO, 0.561-kw ERP, 420-ft. above ground, 3687-ft. above sea level, lat. 32° 11' 06", long. 101° 27' 56".

Transmitter: 0.5-mi. N & 0.5-mi. E of Junction 87 & 83, Big Springs, TX.

Equipment: TTC transmitter; Andrew antenna.
Began Operation: April 1, 1992.

Ownership: Prime Time Christian Broadcasting Inc.

Note: Operating as a translator.

Booker—K47BP, C L & O Translator System Inc.

Technical Facilities: 0.92-kw ERP, lat. 36° 22' 24", long. 100° 16' 00".

Ownership: C L & O Translator System Inc.

***Brownfield—K19DK, Prime Time Christian Bcstg. Inc.**

Technical Facilities: 100-w TPO, 0.559-kw ERP, 3763-ft. above sea level, lat. 33° 09' 18", long. 102° 16' 51".

Transmitter: 1.2-mi. S of Brownfield, off Hwy. 137.

Ownership: Prime Time Christian Broadcasting Inc.

Note: Operating as a translator.

***Brownwood—K22EG, Channel America LPTV License Subsidiary.**

Technical Facilities: 1000-w TPO, 4.7-kw ERP, 141-ft. above ground, 1739-ft. above sea level, lat. 31° 43' 18", long. 99° 02' 25".

Transmitter: NW of Brownwood.

Ownership: Channel America LPTV License Subsidiary Inc.

Brownwood—K26AP, Trinity Bcstg. Network Inc. Phone: 714-832-2950.

Technical Facilities: 1000-w TPO, 16.6-kw ERP, 270-ft. above ground, 1833-ft. above sea level, lat. 31° 39' 40", long. 99° 06' 00".
Transmitter: 6-mi. SW of Brownwood.

Began Operation: August 20, 1987.

Ownership: Trinity Broadcasting Network Inc.
Satellite programming: Trinity Bcstg. Network.

***Brownwood—K56FI, Sage Bcstg. Corp.**

Technical Facilities: 100-w TPO, 0.17-kw ERP, 1847-ft. above sea level, lat. 31° 43' 16", long. 99° 00' 47".

Transmitter: Near Rte. 279, E of Brownwood.
Ownership: Sage Broadcasting Corp.

***Bryan—K120N, Cathedral of Faith of Pasadena Inc.**

Technical Facilities: 10-w TPO, 0.134-kw ERP, 200-ft. above ground, 538-ft. above sea level, lat. 30° 38' 05", long. 96° 21' 20".

Transmitter: Existing WTAW tower.

Ownership: Cathedral of Faith of Pasadena Inc.

Bryan—K22DP, Faith That Pleases God Church Corp.

Technical Facilities: 1000-w TPO, 9.13-kw ERP, 210-ft. above ground, 559-ft. above sea level, lat. 30° 38' 05", long. 96° 21' 20".

Transmitter: WTAW Tower.

Ownership: Faith That Pleases God Church Inc.

Canadian—K31CD, C L & O Translator System Inc.

Technical Facilities: 100-w TPO, 0.728-kw ERP, 404-ft. above ground, 3205-ft. above sea level, lat. 36° 04' 06", long. 100° 21' 01".

Transmitter: 10-mi. N of Canadian.

Ownership: C L & O Translator System Inc.
Note: Operating as a translator.

***Carrizo Springs—K60FB, Munsch-Westenhauer Co.**

Technical Facilities: 10-w TPO, 0.053-kw ERP, 102-ft. above ground, 722-ft. above sea level, lat. 28° 29' 17", long. 99° 53' 06".

Transmitter: 3.3-mi. SW of downtown Carrizo Springs.

Ownership: Munsch-Westenhauer Co.

Clear Lake—K05IL, Q Corp.

Studio: 17000 El Camino Real, Ste. B-205, Houston, TX 77058.

Technical Facilities: 60-w TPO, 0.195-kw ERP, 500-ft. above ground, 510-ft. above sea level, lat. 29° 27' 57", long. 95° 13' 23".

Holds CP for change to 43.8-w TPO, 0.07-kw ERP, 640-ft. above ground, 640-ft. above sea level, lat. 29° 35' 31", long. 95° 03' 13". BPTVL-910503GG.

Transmitter: 12435 Red Bluff Rd., Seabrook, TX.

Equipment: Emcee transmitter, Scala antenna.

Satellite earth stations: Comtech, 5-meter.

Began Operation: January 1, 1988.

Ownership: Q Corp.

Advertising: Yes.

Represented (legal): Robert Buenzie.

Personnel: Roy E. Henderson, President & General Manager; David Trusty, Sales Manager; Joannie McInnis, Promotions; Jim Owens, Vice President & Business Manager.

***Clear Lake—K69FW, Q Corp.**

Technical Facilities: 1000-w TPO, 16.69-kw ERP, 614-ft. above ground, 584-ft. above sea level, lat. 29° 35' 31", long. 95° 03' 13".

Transmitter: Red Bluff & Kirby Rds., Taylor Lake.

Ownership: Q Corp.

***College Station/Bryan—K47ED, Trinity Bcstg. Network Inc.**

Technical Facilities: 1000-w TPO, 11.7-kw ERP, 344-ft. above ground, 663-ft. above sea level, lat. 30° 39' 02", long. 96° 20' 57".

Transmitter: 0.5-mi. NNE of junction of State Rte. 507 & Villa Maria Rd., Bryan.

Ownership: Trinity Broadcasting Network Inc.

Corpus Christi—K07UD, TV 50 Inc. Phone: 512-991-3229.

Studio: 4814-A Cain Dr., Corpus Christi, TX 78411.

Technical Facilities: 10-w TPO, 0.092-kw ERP, 259-ft. above ground, 295-ft. above sea level, lat. 27° 47' 47", long. 97° 23' 48".

Transmitter: 600 Leopard St., Corpus Christi.
Began Operation: December 14, 1989.

Ownership: TV 50 Inc.

Satellite programming: The Box; Channel America.

Advertising: Yes.

Personnel: Christopher York, General Manager.
Note: Operating as a translator.

***Corpus Christi—K13WD, Aracelis Ortiz.**

Technical Facilities: 10-w TPO, 0.202-kw ERP, 413-ft. above sea level, lat. 27° 47' 59", long. 97° 23' 30".

Transmitter: One Shoreline Dr.

Ownership: Aracelis Ortiz.

Corpus Christi—K22BH, Nicolas Communications Corp. Phone: 512-824-5812.

Technical Facilities: 12.8-kw ERP, 346-ft. above sea level, lat. 27° 47' 46", long. 96° 23' 47".

Transmitter: 102 N. Mesquite.

Ownership: Nicolas Communications Corp.

***Corpus Christi—K39DJ, James D. Morgan.**

Technical Facilities: 2000-w TPO, 25.9-kw ERP, 761-ft. above sea level, lat. 27° 44' 28", long. 97° 36' 08".

Transmitter: S of Hwy. 44 on County Rd. 61.

Ownership: James D. Morgan.

***Corpus Christi—K41DG, Jeffrey L. Hamilton.**

Technical Facilities: 2000-w TPO, 37.1-kw ERP, 761-ft. above sea level, lat. 27° 44' 28", long. 97° 36' 08".

Transmitter: S of Hwy. 44 on County Rd. 61, Petronica.

Ownership: Jeffrey L. Hamilton.

***Corpus Christi—K45DB, Nicolas Communications Corp.** Phones: 512-824-5812; 512-824-3435.

Technical Facilities: 1000-w TPO, 12.8-kw ERP, 371-ft. above ground, 308-ft. above sea level, lat. 27° 47' 46", long. 97° 23' 47".

Transmitter: 600 Leopard St., Corpus Christi.

Ownership: Nicolas Communications Corp.

Corpus Christi—K47DF, Paloma Bcstg. Co. Inc. Phone: 512-289-7451. Fax: 512-289-7962.

Studio: 2209 N. Padre Island Dr. Suite R, Corpus Christi, TX 78408.

Technical Facilities: 100-w TPO, 10.2-kw ERP, 164-ft. above ground, 121-ft. above sea level, lat. 27° 43' 02", long. 97° 23' 19".

Transmitter: 4518 S. Padre Island Dr., Corpus Christi.

Equipment: Acrodyne transmitter; Andrew antenna.

Satellite earth stations: Comtech, 5-meter; Comtech, 3.8-meter; Standard Communications receivers.

Began Operation: November 21, 1991.

Ownership: Paloma Broadcasting Co. Inc.

Represented (sales): Adam Young Inc.

Represented (legal): Ross & Hardies.

Low Power TV Stations—Texas

Personnel: Donald Holley, President & General Manager; Jo E. Edgell, Station Manager; Russell Vaughan, Chief Engineer; John Clark, Local Sales Manager; Cyndee Carr, National Sales Manager.

Corpus Christi—K50AO, TV 50 Inc. Phone: 512-991-3229. Studio: 4814A Cain St., Corpus Christi, TX 78411.

Technical Facilities: 405-w TPO, 6-kw ERP, lat. 27° 48' 42", long. 97° 36' 16". Transmitter: 1.9-mi. NNW of the intersection of Violet Rd. & County Rd. 44.

Began Operation: January 1, 1985.

Ownership: TV 50 Inc.

Satellite programming: The Box.

Advertising: Yes.

Personnel: Christopher York, President.

Corpus Christi—K55FX, Faith That Pleases God Church Corp.

Technical Facilities: 500-w TPO, 7.28-kw ERP, 403-ft. above ground, 413-ft. above sea level, lat. 27° 47' 59", long. 97° 23' 30".

Transmitter: 800 N. Shoreline Dr.

Ownership: Faith That Pleases God Church Corp.

***Corpus Christi**—K57FC, Trinity Bcstg. Network Inc. Phone: 714-832-2950.

Technical Facilities: 1000-w TPO, 10.7-kw ERP, 390-ft. above ground, 427-ft. above sea level, lat. 27° 47' 48", long. 97° 23' 51". Transmitter: 0.25-mi. S of junction of I-37 & U.S. Rte. 181.

Ownership: Trinity Broadcasting Network Inc.

***Corpus Christi**—K63EU, Corali Ortiz.

Technical Facilities: 1000-w TPO, 15.2-kw ERP, 246-ft. above ground, 282-ft. above sea level, lat. 27° 47' 48", long. 97° 23' 49". Requests modification of CP for change to 413-ft. above sea level, lat. 27° 47' 59", long. 97° 23' 30". Transmitter to One Shoreline Dr. BMTTL-930402C5.

Transmitter: 711 N. Carancahua St.

Ownership: Corali Ortiz.

Corpus Christi—K66EB, Hye Chin Lowery. Fax: 512-854-3308.

Studio: 5026 Old Brownsville Rd., Corpus Christi, TX 78416.

Technical Facilities: 1000-w TPO, 15.1-kw ERP, 246-ft. above ground, 285-ft. above sea level, lat. 27° 47' 48", long. 97° 23' 49". Requests CP for change to 29.1-kw ERP, 347-ft. above sea level, lat. 27° 47' 46", long. 97° 23' 47". Transmitter to 600 Bldg., 600 Leopold St. BPTTL-930402XU.

Transmitter: 711 N. Carancahua St.

Ownership: Hye Chin Lowery.

***Corpus Christi**—K680J, Paloma Bcstg. Co. Inc. Phone: 512-289-7451.

Technical Facilities: 24.1-kw ERP, 262-ft. above ground, 144-ft. above sea level, lat. 27° 43' 02", long. 97° 23' 19".

Transmitter: 4401 S. Padre Island Dr.

Ownership: Paloma Broadcasting Co. Inc.

Corsicana—K300G, Navarro College. Phone: 903-874-6501. Fax: 903-874-4636.

Studio: 3200 W. 7th Ave., Corsicana, TX 75110.

Technical Facilities: 1000-w TPO, 7.8-kw ERP, 656-ft. above ground, 1135-ft. above sea level, lat. 32° 05' 06", long. 96° 31' 45".

Transmitter: 0.3-mi. W of Junction of Hwy. 22 & FM 2555, Corsicana.

Equipment: Emcee transmitter; Scala antenna. Satellite earth stations: Scientific-Atlanta, 3.3-meters; Scientific-Atlanta receivers.

Began Operation: November 1, 1984.

Ownership: Navarro College.

Personnel: Jerry V. Zumwalt, Station Manager.

Crockett—K16BY, Jim Gibbs. Phone: 409-544-2171. Fax: 409-544-4891.

Technical Facilities: 1000-w TPO, 8.3-kw ERP, 400-ft. above ground, 755-ft. above sea level, lat. 31° 18' 20", long. 95° 27' 06".

Transmitter: KIVY-FM transmitter site.

Equipment: BEXT transmitter; Scala antenna.

Ownership: Jim Gibbs.

Personnel: Jim Gibbs, General Manager.

***Dallas**—K460C, Silver King Communications Inc. Phone: 813-572-8585.

Technical Facilities: 1000-w TPO, 8.1-kw ERP, lat. 32° 54' 04", long. 96° 41' 14".

Transmitter: KUVN TV tower, 3710 Margo, Garland.

Ownership: Silver King Communications Inc.

Fairfield—K41AK, Navarro College. Phone: 903-874-6501. Fax: 903-874-4636.

Studio: 3200 W. 7th Ave., Corsicana, TX 75110.

Technical Facilities: 1000-w TPO, 7.59-kw ERP, 519-ft. above ground, 976-ft. above sea level, lat. 31° 41' 52", long. 96° 09' 44".

Transmitter: 1300-ft. E of Hwy. 75, 2-mi. S of Hwy. 84.

Equipment: Emcee transmitter; Scala antenna.

Began Operation: November 1, 1984.

Ownership: Navarro College.

Represented (engineering): Henry Wooten.

Personnel: Jerry V. Zumwalt, Station Manager.

Note: Operating as a translator.

Fallurrias—K07TS, New Covenant Church. Phone: 512-325-3434.

Technical Facilities: 0.07-kw ERP, lat. 27° 13' 46", long. 98° 08' 52".

Holds CP for change to 10-w TPO, 138-ft. above ground, 259-ft. above sea level. BPTVL-920214GC.

Ownership: New Covenant Church.

***Fort Worth**—K31CM, Bill Trammell. Phone: 803-277-9495.

Technical Facilities: 1000-w TPO, 47-kw ERP, 528-ft. above ground, 1122-ft. above sea level, lat. 32° 44' 11", long. 97° 19' 46".

Transmitter: 777 Main St.

Ownership: Bill Trammell.

***Fredericksburg**—K25EK, Perspective Communications Inc.

Technical Facilities: 1000-w TPO, 6.37-kw ERP, 2133-ft. above sea level, lat. 30° 15' 46", long. 98° 52' 55".

Transmitter: On Hwy. 165, NE of Hwy. 16 & Tivydale Rd., Fredericksburg.

Ownership: Perspective Communications Inc.

***Freeport**—K300N, Claude E. Johnson. Studio: 1701 W. 2nd St., Freeport, TX 77541.

Technical Facilities: 100-w TPO, 0.935-kw ERP, 469-ft. above ground, 476-ft. above sea level, lat. 28° 58' 42", long. 95° 18' 42".

Transmitter: 2838 E. Hwy. 332.

Ownership: Claude E. Johnson.

Planned satellite programming: FamilyNet.

Giddings—K210K, KXAN Inc. Phone: 512-476-3636.

Technical Facilities: 1000-w TPO, 8.65-kw ERP, 109-ft. above ground, 610-ft. above sea level, lat. 30° 10' 53", long. 96° 56' 00".

Transmitter: E of intersection of U.S. Rte. 290 & U.S. Rte. 77.

Ownership: LIN Television Corp.

Greenville—K53ER, Bill R. Wright. Phones: 214-414-8149; 214-886-3146. Studio: 3302 Mineola St., Greenville, TX 75401.

Technical Facilities: 1000-w TPO, 18-kw ERP, 173-ft. above ground, 906-ft. above sea level, lat. 33° 07' 57", long. 96° 06' 44".

Transmitter: Original Old Town, Block 214, Lot 6, Greenville. BPTTL-921102JO.

Equipment: Television Technology transmitter; Scala antenna.

Satellite earth stations: Transmit/receive Birdview, 7-meter.

Began Operation: August 1, 1986.

Ownership: Channel 47 Communications.

Satellite programming: Commercial Sports Network; FamilyNet; Trinity Bcstg. Network.

Advertising: Yes. Rates: \$8.00-\$25.00/30 Sec.; \$15.00/Min.; \$50.00/Hour.

Represented (legal): Rachel Oavis.

Personnel: Bill R. Wright, President & General Manager; Marty Choate, Sales Manager; O. W. Strahan, Chief Engineer; Jay Garrett, Marketing Director.

Houston—K04NW, Gordon B. Madlock. Technical Facilities: 10-w TPO, 0.066-kw ERP, 121-ft. above ground, 161-ft. above sea level, lat. 29° 39' 30", long. 95° 16' 24".

Transmitter: 0.2-mi. E of the intersection of Airport Blvd. & State Rte. 35.

Ownership: Gordon B. Madlock.

Houston—K05HU, Wodlinger Bcstg. Technical Facilities: 40.8-w TPO, 0.0198-kw ERP, 1049-ft. above ground, 1099-ft. above sea level, lat. 29° 45' 29", long. 95° 22' 05".

Equipment: Emcee transmitter; Bogner antenna.

Ownership: Constance J. Wodlinger.

Advertising: Yes.

Represented (legal): Baraff, Koerner, Olender & Hochberg.

Personnel: Constance Wodlinger, President; Tommy Ouplantis, Sales Manager.

***Houston**—K30CV, Broadcasting Systems Inc. Phone: 602-582-6550. Fax: 602-582-8229.

Technical Facilities: 1000-w TPO, 59.09-kw ERP, 500-ft. above ground, 597-ft. above sea level, lat. 29° 54' 22", long. 95° 31' 25".

Requests modification of CP for change to 33.18-kw ERP, 575-ft. above sea level, lat. 29° 52' 05", long. 95° 21' 41". Transmitter to 1711 Skinner Rd., Houston. BMTTL-930402XI.

Transmitter: 8606 Fairbanks Rd., Houston.

Ownership: Broadcasting Systems Inc.

Satellite programming: Home Shopping Network.

Planned satellite programming: Channel America.

Represented (legal): Arent, Fox, Kintner, Plotkin & Kahn.

***Houston**—K31CN, William Gerry. Technical Facilities: 1000-w TPO, 25-kw ERP, 545-ft. above ground, 620-ft. above sea level, lat. 29° 52' 05", long. 95° 21' 41".

Transmitter: 1711 Skinner Rd., Houston.

Ownership: William Gerry.

Houston—K330B, Oupont Investment Group.

Technical Facilities: 1000-w TPO, 8-kw ERP, lat. 29° 34' 34", long. 95° 30' 36".

Transmitter: 1000 Louisiana St., Houston, TX. Ownership: Oupont Investment Group.

Note: Operating as a translator.

***Houston**—K430X, Robert W. Fisher. Technical Facilities: 1000-w TPO, 12.13-kw ERP, 328-ft. above ground, 433-ft. above sea level, lat. 29° 34' 38", long. 95° 49' 52".

Requests modification of CP to change city of license to Alief, Bellaire & Spring Branch & to Ch. 6, 0.364-kw ERP, 953-ft. above sea level, lat. 29° 44' 13", long. 95° 27' 39". Transmitter to Transco Tower, 2800 Post Oak Blvd., Houston. BMTTL-930402XT. Transmitter: 810 Huntington Rd. Rosenberg. Ownership: Robert W. Fisher.

Houston—K55FV, Breckenridge Bcstg. Co. Inc.

Technical Facilities: 1000-w TPO, 9.12-kw ERP, 1006-ft. above ground, 1056-ft. above sea level, lat. 29° 45' 30", long. 95° 22' 03".

Transmitter: First Interstate Plaza, 1000 Louisiana Blvd.

Ownership: Breckenridge Broadcasting Co. Inc.

Huntsville—K05IA, International Bcstg. Network.

Technical Facilities: 0.06-kw ERP, lat. 30° 42' 56", long. 95° 31' 51".

Ownership: International Broadcasting Network.

Huntsville—K31AI, International Bcstg. Network. Phone: 513-399-7777.

Technical Facilities: 100-w TPO, 1.143-kw ERP, 150-ft. above ground, 456-ft. above sea level, lat. 30° 42' 56", long. 95° 31' 51".

Holds CP for change to 1000-w TPO, 11.43-kw ERP, 453-ft. above ground, 912-ft. above sea level. Transmitter to 601 Boettcher Mill Rd. BPTTL-920214SP.

Ownership: International Broadcasting Network; Laura L. Fenton.

***Jasper**—K53EQ, KTXJ Radio Inc. Technical Facilities: 100-w TPO, 0.556-kw ERP, 321-ft. above ground, 561-ft. above sea level, lat. 30° 55' 11", long. 93° 58' 13".

Transmitter: U.S. Hwy. 190, 2-mi. E of downtown Jasper.

Ownership: KTXJ Radio Inc.

Kerrville—K02MQ, International Bcstg. Network.

Technical Facilities: 100-w TPO, 0.492-kw ERP, 420-ft. above ground, 2500-ft. above sea level, lat. 30° 06' 18", long. 99° 04' 34".

Transmitter: 5-mi. NE of Kerrville, on Hwy. 16.

Began Operation: June 1, 1987.

Ownership: International Broadcasting Network.

***Kerrville**—K450N, Better Communications Inc. Phone: 314-259-4700. Fax: 314-259-5709.

Technical Facilities: 100-w TPO, 0.823-kw ERP, 2356-ft. above sea level, lat. 30° 06' 18", long. 99° 04' 34".

Transmitter: On State Hwy. 16, N of Kerrville.

Ownership: Better Communications Inc. Personnel: Michael Liff, General Manager; Oavid Ostrma, Chief Engineer.

***Killeen**—K16CY, Agustin Torres Jr. Technical Facilities: 1000-w TPO, 13-kw ERP, 1214-ft. above sea level, lat. 31° 05' 52", long. 97° 45' 12".

Transmitter: Adjacent to Rte. 440, S of U.S. Hwy. 190.

Ownership: Agustin Torres Jr.

Killeen—K310G, Killeen Christian Bcstg. Corp.

Technical Facilities: 1000-w TPO, 9.6-kw ERP, 1243-ft. above sea level, lat. 31° 05' 52", long. 97° 45' 12".

Holds CP for change to 6.6-kw ERP, 276-ft. above ground, 1223-ft. above sea level, lat. 31° 04' 50", long. 97° 44' 41". Transmitter to 0.2-mi. S of intersection of Florence & Elm Rds. BMTTL-920804JF.

- Transmitter:** 1615 S. Hwy. 440, Killeen.
Ownership: Killeen Christian Broadcasting Corp.
- ***Kingsville-Alice**—K20EK, Paloma Bcstg. Co Inc.
Technical Facilities: 1000-w TPO, 18.7-kw ERP, 318-ft. above sea level, lat. 27° 39' 10", long. 97° 54' 59".
Transmitter: Rte. 70, 9.6-mi. W of Bishop.
Ownership: Paloma Broadcasting Co. Inc.
- ***Kingsville-Alice**—K38EB, Paloma Bcstg. Co. Inc.
Technical Facilities: 1000-w TPO, 17.6-kw ERP, 318-ft. above sea level, lat. 27° 39' 10", long. 97° 54' 59".
Transmitter: Rte. 70, 9.6-mi. W of Bishop.
Ownership: Paloma Broadcasting Co. Inc.
- La Grange**—K32DA, KXAN Inc. Phone: 512-476-3636.
Technical Facilities: 960-w TPO, 8.5-kw ERP, 837-ft. above ground, 414-ft. above sea level, lat. 29° 54' 45", long. 96° 52' 53".
Transmitter: Jefferson & Roitsh Sts.
Ownership: LIN Television Corp.
- Livingston**—K05HR, KETX TV5. Phone: 409-327-8916. Fax: 409-327-8916.
Studio: U.S. Hwy. 59 N.
Technical Facilities: 31-w TPO, 0.067-kw ERP, 551-ft. above ground, 755-ft. above sea level, lat. 30° 44' 23", long. 94° 55' 30".
Transmitter: 2-mi. N of Livingston on Hwy. 59.
Equipment: Television Technology transmitter; Scala antenna.
Satellite earth stations: Hero, Miralite; Drake receivers.
Began Operation: June 28, 1984.
Ownership: Polk County Bcstg. Co.
Satellite programming: Commercial Sports Network; FamilyNet; Learning Channel; Main Street TV.
Advertising: Yes. Rates: \$30.00/30 Sec.; \$260.00/Hour.
Personnel: Hal Haley, Station Manager.
- Livingston**—K66CA, International Bcstg. Network.
Technical Facilities: 1000-w TPO, 10.011-kw ERP, 723-ft. above ground, 408-ft. above sea level, lat. 30° 41' 38", long. 94° 56' 12".
Transmitter: 125 Barney Rd.
Ownership: International Broadcasting Network.
- ***Longview**—K10NT, International Bcstg. Network.
Technical Facilities: 80-w TPO, 0.128-kw ERP, 320-ft. above ground, 679-ft. above sea level, lat. 32° 28' 55", long. 94° 47' 31".
Transmitter: S end of Cherokee St.
Ownership: International Broadcasting Network.
- ***Longview**—K22EH, C-TEC Corporation. Phone: 214-330-7782. Fax: 214-337-9797.
Technical Facilities: 1000-w TPO, 102.8-kw ERP, 791-ft. above sea level, lat. 32° 34' 24", long. 94° 51' 17".
Transmitter: S of State Rte. 31, W of U.S. 259, Kilgore.
Ownership: C-Tec Corp.
- ***Lubbock**—K07VF, Silver King Communications Inc.
Technical Facilities: 20-w TPO, 0.18-kw ERP, 3798-ft. above sea level, lat. 33° 32' 32", long. 101° 50' 14".
Transmitter: U.S. Hwy. 87, between 50th & 60th Sts.
Ownership: Silver King Communications Inc.
- ***Lubbock**—K09VX, Jose Rodríguez.
Technical Facilities: 20-w TPO, 0.18-kw ERP, 3799-ft. above sea level, lat. 33° 32' 32", long. 101° 50' 14".
Transmitter: U.S. Hwy. 87 between 50th & 60th Sts.
Ownership: Jose Rodríguez.
- ***Lubbock**—K16DB, Lasandra Morrow.
Technical Facilities: 2000-w TPO, 30.6-kw ERP, 3799-ft. above sea level, lat. 33° 32' 32", long. 101° 50' 14".
Transmitter: U.S. Hwy. 87 between 50th & 60th Sts.
Ownership: Lasandra Morrow.
- Lubbock**—K22BG, Ramar Communications Inc. Phone: 806-745-3434. Fax: 806-748-1849.
Technical Facilities: 1000-w TPO, 14.4-kw ERP, 450-ft. above ground, 3658-ft. above sea level, lat. 33° 30' 08", long. 101° 52' 20".
Holds CP for change to: 12.76-kw ERP, 3858-ft. above sea level. BPTTL-910502ER.
Transmitter: 100th St. & University, Lubbock.
Ownership: Ramar Communications Inc.
Represented (legal): Leventhal, Senter & Lerman.
- Lubbock**—K40AN, Lubbock TV Corp. Phone: 806-747-4085. Fax: 806-747-4086.
Studio: 2124 15th St., Lubbock, TX 79401.
Technical Facilities: 1000-w TPO, 14.4-kw ERP, 499-ft. above ground, 3707-ft. above sea level, lat. 33° 30' 57", long. 101° 50' 54".
Transmitter: 84th St. & Ave. L, Lubbock.
Equipment: ITS transmitter; Bogner antenna.
Satellite earth stations: Harris, 3-meter; ITS, 3-meter.
Began Operation: August 1, 1985.
Ownership: Lubbock TV Corp.
Satellite programming: FamilyNet.
Planned satellite programming: Main Street TV.
Advertising: Yes. Rates: \$50.00/30 Sec.; \$30.00/Min.; \$85.00/Hour.
Personnel: Shaun D. Lenerose, General Manager; Tim Vanderburg, Sales Manager; Bill Enloe, Chief Engineer.
- Lubbock**—K46CS, Ramar Communications. Phone: 806-745-4646. TWX: 62023406. Fax: 806-748-1949.
Studio: 9800 University, Lubbock, TX 79423.
Technical Facilities: 100-w TPO, 6.63-kw ERP, 500-ft. above ground, 3707-ft. above sea level, lat. 33° 30' 08", long. 101° 52' 20".
Holds CP for change to: 14.45-kw ERP, 3858-ft. above sea level. BPTTL-910502EQ.
Transmitter: 100th St. & University, Lubbock.
Equipment: ITS transmitter; Scala antenna.
Satellite earth stations: Prodelin, 4-meter; DX Engineering receivers.
Began Operation: October 31, 1988.
Ownership: Ramar Communications.
Satellite programming: Main Street TV.
Represented (legal): Leventhal, Senter & Lerman.
Personnel: Laura Jasso, Sales Manager.
- ***Lubbock**—K53EH, Trinity Bcstg. Network Inc. Phone: 714-832-2950.
Technical Facilities: 1000-w TPO, 6.8-kw ERP, 449-ft. above ground, 3647-ft. above sea level, lat. 33° 32' 32", long. 101° 50' 14".
Requests modification of CP for change to: Ch. 20, 9.4-kw ERP, 3907-ft. above sea level, lat. 33° 30' 08", long. 101° 52' 20".
Transmitter: 1.2-mi. S of University Ave. & 82nd St., near Lubbock. BPTTL-930402F2.
Transmitter: 0.5-mi. NE of intersection of U.S. 84 & 87.
Ownership: Trinity Broadcasting Network Inc.
- ***Lubbock**—K59DX, Freeman Cosmo Harris.
Technical Facilities: 1000-w TPO, 11.6-kw ERP, 300-ft. above ground, 3521-ft. above sea level, lat. 33° 31' 05", long. 101° 51' 25".
Transmitter: 84th & Q Sts.
Ownership: Freeman C. Harris.
- Lubbock**—K62DG, Ramar Communications Inc. Phone: 806-745-3434. Fax: 806-748-1949.
Studio: 9800 University Ave.
Technical Facilities: 1000-w TPO, 7.97-kw ERP, 751-ft. above ground, 3957-ft. above sea level, lat. 33° 30' 08", long. 101° 52' 20".
Requests CP for change to: 22.6-kw ERP, 3904-ft. above sea level. BPTTL-930401TP.
Transmitter: 100th St. & University, Lubbock.
Equipment: Television Technology transmitter; Scala antenna.
Began Operation: May 1, 1990.
Ownership: Ramar Communications Inc.
Represented (legal): Leventhal, Senter & Lerman.
Personnel: Brad Moran, General Manager; Guy Smith, Chief Engineer.
- ***Lubbock**—K67GE, N & K LPTV.
Technical Facilities: 100-w TPO, 0.803-kw ERP, 3927-ft. above sea level, lat. 33° 33' 09", long. 102° 13' 14".
Transmitter: 2.3-mi. S of Smyer on Hwy. 168.
Ownership: N & K LPTV Inc.
- Lufkin**—K05HX, International Bcstg. Network.
Technical Facilities: 10-w TPO, 0.027-kw ERP, 426-ft. above ground, 765-ft. above sea level, lat. 31° 20' 18", long. 94° 41' 16".
Holds CP for change to: 40-w TPO, 0.094-kw ERP, 440-ft. above ground, 781-ft. above sea level. Transmitter to 2601 E. Lufkin Ave. BPTTL-920214SN.
Transmitter: Approx. 600-ft. N of Lufkin Ave., 0.2-mi. E of Loop 287, Lufkin.
Ownership: International Broadcasting Network.
- Lufkin**—K11SI, International Bcstg. Network.
Technical Facilities: 10-w TPO, 0.058-kw ERP, 427-ft. above ground, 839-ft. above sea level, lat. 31° 20' 18", long. 94° 41' 16".
Holds CP for change to: 80-w TPO, 0.113-kw ERP, 400-ft. above ground, 741-ft. above sea level. Transmitter to 2601 E. Lufkin Ave. BPTTL-920214SM.
Transmitter: 600-ft. N of Lufkin Ave. & 0.19-mi. E of Loop 287.
Ownership: International Broadcasting Network.
- ***Lufkin**—K13WC, International Bcstg. Network.
Technical Facilities: 80-w TPO, 0.117-kw ERP, 410-ft. above ground, 751-ft. above sea level, lat. 31° 20' 18", long. 94° 41' 16".
Transmitter: 2601 E. Lufkin Ave.
Ownership: International Broadcasting Network.
- Lufkin**—K30CS, Warwick Communications Inc. Phone: 905-236-0051. Fax: 905-753-6637.
Technical Facilities: 100-w TPO, 1.05-kw ERP, 171-ft. above ground, 495-ft. above sea level, lat. 31° 22' 01", long. 94° 45' 56".
Requests modification of CP for change to: 0.545-kw ERP, 695-ft. above sea level, lat. 31° 17' 49", long. 94° 42' 52".
Transmitter: to 802 Whitehouse Dr. BPTTL-930402ZE.
Transmitter: KLN-FM tower site.
Began Operation: October 5, 1993.
- Ownership:** Kamin Bcstg. Co./Longview Ltd. Partnership.
Represented (sales): Settel Inc.
Represented (legal): Fletcher, Heald & Hildreth.
Personnel: Mark McKay, General Manager; Brenda Mills, Sales Manager; Jay Rowe, Chief Engineer.
- ***Marshall**—K62EO, Rey Franco Perez.
Technical Facilities: 1000-w TPO, 27.4-kw ERP, 997-ft. above sea level, lat. 32° 33' 51", long. 94° 28' 45".
Transmitter: 3.5-mi. NW of Marshall on Farm Rd. 449.
Ownership: Rey Franco Perez.
- Memphis/Lakeview/Estelline**—K44AK, Cruze Electronics. Phone: 806-259-2879. Fax: 806-259-3500.
Technical Facilities: 100-w TPO, 0.843-kw ERP, 300-ft. above ground, 2505-ft. above sea level, lat. 34° 48' 35", long. 100° 36' 38".
Transmitter: 5-mi. NNW of Memphis.
Equipment: Television Technology transmitter; Scala antenna.
Ownership: Cruze Electronics.
Note: Operating as a translator.
- ***Mesquite**—K60EM, Henry J. McGinnis.
Technical Facilities: 100-w TPO, 114-kw ERP, 459-ft. above ground, 994-ft. above sea level, lat. 32° 45' 46", long. 96° 38' 04".
Transmitter: Mesquite City Communications Tower.
Ownership: Henry J. McGinnis.
- ***Midland**—K59EU, SWC Network Inc.
Technical Facilities: 100-w TPO, 0.866-kw ERP, 220-ft. above ground, 3070-ft. above sea level, lat. 31° 57' 43", long. 102° 04' 00".
Transmitter: 2-mi. S of Midland on E side of Hwy. 349S.
Ownership: SWC Network Inc.
- ***Monahans**—K28DY, Prime Time Christian Bcstg. Inc.
Technical Facilities: 1000-w TPO, 10.8-kw ERP, 745-ft. above ground, 3828-ft. above sea level, lat. 31° 57' 55", long. 102° 46' 10".
Transmitter: NW of Notrees on Oil Rd.
Note: Operating as a translator.
- Mount Pleasant**—K54CB, F.V.P. Network Inc. Phone: 903-572-4351.
Technical Facilities: 1000-w TPO, 8-kw ERP, 320-ft. above ground, 670-ft. above sea level, lat. 33° 07' 33", long. 95° 01' 10".
Transmitter: Approx. 2.5-mi. W, near Interstate 30.
Equipment: Television Technology transmitter; Scala antenna.
Ownership: F.V.P. Network Inc.
Satellite programming: FamilyNet.
Personnel: Gordon Thompson, General Manager; Mike Ross, Chief Engineer.
- Mullin**—K61CV, Pompey Mountain Bcstg. Co.
Technical Facilities: 0.74-kw ERP, lat. 31° 37' 17", long. 98° 38' 31".
Ownership: Pompey Mountain Bcstg. Co.
- ***Nacogdoches**—K02OC, International Bcstg. Network.
Technical Facilities: 10-w TPO, 0.62-kw ERP, 200-ft. above ground, 2575-ft. above sea level, lat. 31° 37' 45", long. 94° 40' 44".
Transmitter: 3441 Old Tyler Rd., Nacogdoches.
Ownership: International Broadcasting Network.

Low Power TV Stations—Texas

Odessa—K49CD, Telemundo of Galveston-Houston Inc. Phone: 212-492-5610. Technical Facilities: 200-w TPO, 1.72-kw ERP, 400-ft. above ground, 3169-ft. above sea level, lat. 31° 57' 30", long. 102° 03' 59". Transmitter: E of State Rd. 349, 1-mi. S of I-20 intersection, SSE of Midland. Ownership: Telemundo Group Inc., Debtor-in-Possession.

Odessa—K60EE, Telemundo of Galveston-Houston Inc. Technical Facilities: 729-w TPO, 4.81-kw ERP, 289-ft. above ground, 3205-ft. above sea level, lat. 31° 51' 58", long. 102° 22' 50". Transmitter: Odessa Junior College, University Blvd., Odessa. Ownership: Telemundo Group Inc., Debtor-in-Possession.

Palestine—K17BP, Trinity Bcstg. Network Inc. Phone: 714-832-2950. Technical Facilities: 1000-w TPO, 3.1-kw ERP, 499-ft. above ground, 889-ft. above sea level, lat. 31° 43' 12", long. 95° 39' 08". Transmitter: 1.5-mi. S of intersection of Rtes. 256 & 1990. Began Operation: July 31, 1988. Ownership: Trinity Broadcasting Network Inc. Satellite programming: Trinity Bcstg. Network.

***Pampa**—K32CP, Blacks Desiring Media Inc. Technical Facilities: 1000-w TPO, 7.19-kw ERP, 144-ft. above ground, 3343-ft. above sea level, lat. 35° 33' 40", long. 100° 55' 40". Transmitter: 2.5-mi. NE of Pampa. Ownership: Blacks Desiring Media Inc.

Paris—K08KK, Eastern Oklahoma TV Co. Inc., Debtor-in-Possession. Technical Facilities: 10-w TPO, 0.1-kw ERP, 249-ft. above ground, 794-ft. above sea level, lat. 33° 38' 07", long. 95° 33' 14". Transmitter: 2305 S.E. 3rd, Paris. Began Operation: November 1, 1986. Ownership: Eastern Oklahoma TV Co. Inc., Debtor-in-Possession. Represented (sales): Katz Television. Note: Operating as a translator.

Paris—K42DA, Trinity Bcstg. Network Inc. Phone: 714-832-2950. Fax: 714-730-0661. Technical Facilities: 1000-w TPO, 13.3-kw ERP, 673-ft. above ground, 1168-ft. above sea level, lat. 33° 37' 15", long. 95° 32' 50". Transmitter: Near Loop 286 & FM 1497, Paris. Equipment: ITS transmitter, Andrew antenna. Satellite earth stations: Scientific-Atlanta, 3.2-meter; Standard Components receivers. Ownership: Trinity Broadcasting Network Inc. Satellite programming: Trinity Bcstg. Network. Represented (sales): Media Services Group Inc. Represented (engineering): Smith & Powstenko. Represented (legal): May & Dunne, Chartered. Personnel: Paul F. Crouch, General Manager; Rod Henke, Sales Manager; Ben Miller, Chief Engineer.

***Pecos**—K64EC, Prime Time Christian Bcstg. Inc. Technical Facilities: 20-w TPO, 0.633-kw ERP, 3038-ft. above sea level, lat. 31° 29' 57", long. 103° 19' 50". Transmitter: 1.7-mi. N of Hwy. 80 & 10-mi. NE of Pecos. Ownership: Prime Time Christian Broadcasting Inc. Note: Operating as a translator.

***Plainview**—K69FF, B & B Productions Inc. Technical Facilities: 1000-w TPO, 21-kw ERP, 299-ft. above ground, 3671-ft. above sea level, lat. 34° 13' 05", long. 101° 42' 02". Transmitter: 4-mi. NE of Plainview. Ownership: B & B Productions Inc.

***Port Lavaca**—K62DY, Pueblo Bcstg. Corp. Technical Facilities: 1000-w TPO, 16.8-kw ERP, 371-ft. above ground, 420-ft. above sea level, lat. 28° 42' 22", long. 96° 48' 03". Requests modification of CP to change city of license to Kingsville & to Ch. 46, 8.1-kw ERP, 469-ft. above sea level, lat. 27° 25' 47", long. 97° 51' 40". Transmitter to 1.2-mi. S of State Rte. 428 & U.S. Rte. 77, near Ricardo. BMMPTL-930402D3. Transmitter: 1.93-mi NE of S.P. & M.P. Railroad Crossing, near Placedo. Ownership: Trinity Broadcasting Network Inc.

***San Angelo**—K310M, Ned M. Moritz. Technical Facilities: 100-w TPO, 1.4-kw ERP, 2041-ft. above sea level, lat. 31° 27' 43", long. 100° 26' 04". Transmitter: 36 E. Twohig Ave. Ownership: Ned M. Moritz.

***San Angelo**—K330Q, Perspective Communications Inc. Technical Facilities: 1000-w TPO, 9.38-kw ERP, 2162-ft. above sea level, lat. 31° 27' 43", long. 100° 26' 04". Transmitter: 38 E. Twohig St. Ownership: Perspective Communications Inc.

***San Angelo**—K4100, Ned M. Moritz. Technical Facilities: 100-w TPO, 1.43-kw ERP, 2031-ft. above sea level, lat. 31° 27' 43", long. 100° 26' 04". Transmitter: 36 E. Twohig Ave. Ownership: Ned M. Moritz.

***San Angelo**—K490Q, Robert A. Hetherington. Technical Facilities: 100-w TPO, 1.43-kw ERP, 2031-ft. above sea level, lat. 31° 27' 43", long. 100° 26' 04". Transmitter: Hotel Cactus Bldg., 36 E. Twohig Ave. Ownership: Robert A. Hetherington.

***San Angelo**—K51EO, Robert A. Hetherington. Technical Facilities: 100-w TPO, 1.43-kw ERP, 2031-ft. above sea level, lat. 31° 27' 43", long. 100° 26' 04". Transmitter: Hotel Cactus Bldg., 36 E. Twohig Ave. Ownership: Robert A. Hetherington.

***San Angelo**—K61FQ, Robert A. Hetherington. Technical Facilities: 100-w TPO, 1.43-kw ERP, 2031-ft. above sea level, lat. 31° 27' 43", long. 100° 26' 04". Transmitter: Hotel Cactus Bldg., 36 E. Twohig Ave. Ownership: Robert A. Hetherington.

San Antonio—K02MX, San Antonio Channel 2 Inc. Phone: 512-494-6565. Technical Facilities: 0.037-kw ERP, 540-ft. above ground, 1080-ft. above sea level, lat. 29° 25' 21", long. 98° 29' 26". Transmitter: Tower Life Bldg. Equipment: Television Technology transmitter; Scala antenna. Ownership: San Antonio Channel 2 Inc. Represented (engineering): Selmeyer & Kramer. Represented (legal): Cohn & Marks. Personnel: Bob A. Roth Sr., President.

San Antonio—K17BY, Nicolas Communications Corp. Phone: 512-824-5812. Technical Facilities: 800-w TPO, 10.4-kw ERP, 548-ft. above ground, 1201-ft. above sea level, lat. 29° 25' 41", long. 98° 29' 32". Holds CP for change to 15.7-kw ERP, 558-ft. above ground, 1211-ft. above sea level. BMMPTL-920212BJ. Transmitter: NBC Plaza, 112 E. Pecan, San Antonio. Ownership: Nicolas Communications Corp.

***San Antonio**—K19DC, Faith that Pleases God Church Inc. Technical Facilities: 190-w TPO, 5.97-kw ERP, 262-ft. above ground, 787-ft. above sea level, lat. 29° 17' 39", long. 98° 15' 30". Requests modification of CP for change to 1000-w TPO, 101.3-kw ERP, lat. 29° 16' 10", long. 98° 15' 55". Transmitter to 4-mi. from Elmendorf. BMMPTL-930402XV. Transmitter: 12325 Jolly Rd., Elmendorf. Ownership: Faith That Pleases God Church Inc.

San Antonio—K20BW, DCH Evangelism TV Inc. Phone: 512-494-3900. Studio: 18755 Stone Oak Parkway, San Antonio, TX 78258. Technical Facilities: 1000-w TPO, 55.7-kw ERP, 131-ft. above ground, 1161-ft. above sea level, lat. 29° 31' 06", long. 98° 34' 18". Transmitter: Wurzbach Rd. & Fredericksburg Rd., San Antonio. Equipment: Acrodyne transmitter; Bogner antenna. Satellite earth stations: Scientific-Atlanta, 5-meter. Ownership: DCH Evangelism Television Inc. Satellite programming: Trinity Bcstg. Network. Advertising: Yes. Rates: \$25.00-\$50.00/30 Sec.; \$100.00-\$300.00/Hour. Represented (legal): Frank Johnson. Personnel: Jim R. Moss, Executive Director.

***San Antonio**—K21DZ, Ruben Azariahu. Technical Facilities: 1000-w TPO, 15.46-kw ERP, 735-ft. above sea level, lat. 29° 19' 33", long. 98° 21' 25". Transmitter: 9445 S. Foster Rd. at Calaveras Lake. Ownership: Ruben Azariahu.

***San Antonio**—K25ES, Corali Ortiz. Technical Facilities: 1000-w TPO, 28.8-kw ERP, 1254-ft. above sea level, lat. 29° 34' 27", long. 98° 22' 32". Requests modification of CP for change to 12.2-kw ERP, 1227-ft. above sea level, lat. 19° 37' 12", long. 98° 22' 49". Transmitter to 5031 Judson Rd. BMMPTL-930402ZA. Transmitter: W of Hwy. 185. Ownership: Corali Ortiz.

San Antonio—K33CK, OCH Evangelism TV Inc. Phone: 512-494-3900. Fax: 512-490-3385. Studio: 600 N. Loop 1604 E, San Antonio, TX 78232. Technical Facilities: 1000-w TPO, 46.7-kw ERP, 266-ft. above ground, 1194-ft. above sea level, lat. 29° 37' 12", long. 98° 22' 49". Transmitter: 5031 Judson Rd., San Antonio. Equipment: Acrodyne transmitter; Alan Dick & Co. antenna. Satellite earth stations: 9-meter, 3-meter. Ownership: OCH Evangelism Television Inc. Satellite programming: FamilyNet; Trinity Bcstg. Network. Advertising: Yes. Rates: \$25.00/30 Sec. Personnel: Rick Rodriguez, Sales Representative; Dale Taylor, Chief Engineer.

***San Antonio**—K48DS, San Antonio College. Technical Facilities: 132-w TPO, 1.55-kw ERP, 846-ft. above sea level, lat. 29° 26' 45", long. 89° 28' 46". Transmitter: Moody Learning Center Bldg., 1300 San Pedro Ave. Ownership: San Antonio College.

San Antonio—K52EA, Aracelis Ortiz. Phone: 210-421-2635. Fax: 210-225-0052. Technical Facilities: 1000-w TPO, 17.7-kw ERP, 422-ft. above ground, 1078-ft. above sea level, lat. 29° 25' 21", long. 98° 29' 26". Transmitter: Tower Life Bldg. Equipment: Bext transmitter. Ownership: Aracelis Ortiz. Satellite programming: New Inspirational Network. Personnel: Edward Rivera, General Manager; Carlos Ortiz, Sales Manager.

***San Antonio**—K54EA, Valuevision International Inc. Technical Facilities: 1000-w TPO, 14.2-kw ERP, 1181-ft. above sea level, lat. 29° 25' 41", long. 98° 29' 32". Transmitter: 112 Pecan St. Ownership: Valuevision International Inc.

***San Antonio**—K65ES, Louis Martinez. Phone: 909-687-3660. Technical Facilities: 450-w TPO, 5-kw ERP, 171-ft. above ground, 978-ft. above sea level, lat. 29° 31' 52", long. 98° 28' 54". Transmitter: Airport Center, 10100 Reunion Place, San Antonio. Ownership: Louis Martinez.

San Antonio—K67OW, M & M Communications Corp. Phones: 904-456-9749; 904-456-2269. Technical Facilities: 900-w TPO, 10.2-kw ERP, 404-ft. above ground, 1053-ft. above sea level, lat. 29° 25' 21", long. 98° 29' 26". Holds CP for change to 6-kw ERP, 1124-ft. above sea level. BMMPTL-930810IC. Transmitter: Tower Life Building, San Antonio. Began Operation: July 1, 1990. Ownership: M & M Communications Inc. Advertising: Yes. Represented (sales): Morris Productions. Represented (legal): McFadden, Evans & Sill.

***San Antonio**—K69GP, Simon Inc. Technical Facilities: 706-w TPO, 8.7-kw ERP, 1001-ft. above sea level, lat. 29° 30' 41", long. 98° 33' 04". Transmitter: Victoria Towers, 8023 Vantage Dr. Ownership: Simon Inc.

***San Marcos**—K21OR, Perspective Communications Inc. Technical Facilities: 1000-w TPO, 8.73-kw ERP, 892-ft. above sea level, lat. 29° 53' 30", long. 97° 57' 03". Transmitter: Near San Marcos Academy. Ownership: Perspective Communications Inc.

San Marcos—K40CT, KXAN Inc. Phone: 512-476-3636. Technical Facilities: 1000-w TPO, 8.61-kw ERP, 108-ft. above ground, 892-ft. above sea level, lat. 29° 53' 30", long. 97° 57' 03". Transmitter: Near San Marcos Academy. Ownership: LIN Television Corp. Note: Operating as a translator.

Utah—Low Power TV Stations

Snyder—K07TZ, Ramar Communications Inc.
 Technical Facilities: 10-w TPO, 0.059-kw ERP, 328-ft. above ground, 2818-ft. above sea level, lat. 32° 46' 52", long. 100° 53' 52".
 Transmitter: 1.5-mi. NW of Snyder city limits & Rte. 208.
 Ownership: Ramar Communications Inc.

***Snyder—K26DW**, Prime Time Christian Bcstg. Inc.
 Technical Facilities: 100-w TPO, 0.773-kw ERP, 2769-ft. above sea level, lat. 32° 46' 52", long. 100° 53' 52".
 Transmitter: 6.8-mi. NE of Snyder & 3.1-mi. N of FM 1614.
 Ownership: Prime Time Christian Broadcasting Inc.
 Note: Operating as a translator.

***Somerville—K35DI**, M. Doyle Groce.
 Technical Facilities: 1000-w TPO, 1.12-kw ERP, 98-ft. above ground, 351-ft. above sea level, lat. 30° 20' 40", long. 96° 31' 43".
 Transmitter: City lot, Somerville.
 Ownership: M. Doyle Groce.

Sulphur Springs—K18AL, H & B Bcstg. Technical Facilities: 1000-w TPO, 38.4648-kw ERP, 500-ft. above ground, 1130-ft. above sea level, lat. 33° 07' 54", long. 95° 50' 06".
 Transmitter: 0.5-mi. SW of intersection of Hwys. 499 & 275.
 Equipment: Acrodyne transmitter; Bogner antenna.
 Began Operation: September 15, 1983.
 Ownership: H & B Broadcasting.
 Represented (engineering): Moffet, Larson & Johnson.
 Represented (legal): Paul, Hastings, Janofsky & Walker.

***Temple, Belton, Heidenheimer, Moffat, Roy & Westphalia—K120K**, Video Jukebox Network Inc.
 Technical Facilities: 100-w TPO, 0.13-kw ERP, 112-ft. above ground, 810-ft. above sea level, lat. 31° 06' 50", long. 97° 20' 16".
 Transmitter: 1402 N. 3rd, Temple.
 Ownership: Video Jukebox Network Inc.

***Texarkana—K52DX**, Three Angels Bcstg. Network Inc. Phone: 618-627-4651.
 Technical Facilities: 1000-w TPO, 9.08-kw ERP, 774-ft. above sea level, lat. 33° 25' 48", long. 94° 05' 08".
 Transmitter: SW of Rosewood St. & Westlawn Dr.
 Ownership: Three Angels Broadcasting Network Inc.

Turkey/Quitaque—K60BW, Ramar Communications Inc. Phone: 806-423-1221.
 Technical Facilities: 100-w TPO, 2.072-kw ERP, 120-ft. above ground, 3250-ft. above sea level, lat. 34° 23' 33", long. 101° 07' 30".
 Transmitter: 4-mi. NW of Quitaque.
 Equipment: Television Technology transmitter; Scala antenna.
 Began Operation: January 1, 1984.
 Ownership: Ramar Communications Inc.
 Represented (engineering): Arnold Cruze.
 Personnel: Arville Settiff, Station Manager.
 Note: Operating as a translator.

***Tyler—K20DL**, HCS Cable TV Inc.
 Technical Facilities: 1000-w TPO, 8.9-kw ERP, 889-ft. above sea level, lat. 32° 21' 43", long. 95° 16' 10".
 Transmitter: 0.37-mi. N of Commerce St. & Loop 323.
 Ownership: HCS Cable TV Inc.

***Tyler—K48DP**, C-Tec Corp. Phone: 214-330-7782. Fax: 214-337-7979.
 Technical Facilities: 1000-w TPO, 17.3-kw ERP, 430-ft. above ground, 919-ft. above sea level, lat. 32° 21' 43", long. 95° 16' 10".
 Transmitter: 1702 E. Commerce St., Tyler.
 Ownership: C-Tec Corp.

Tyler—K56CC, Christian World Network.
 Technical Facilities: 10.4-kw ERP, lat. 32° 21' 05", long. 95° 18' 06".
 Ownership: Christian World Network.

Uvalde—K15BV, Trinity Bcstg. Network Inc. Phone: 714-832-2950. Fax: 714-730-0661.
 Technical Facilities: 100-w TPO, 0.2239-kw ERP, 170-ft. above ground, 1075-ft. above sea level, lat. 29° 13' 15", long. 99° 47' 10".
 Transmitter: 214 Martin St., Uvalde.
 Equipment: TTC transmitter; Scala antenna.
 Satellite earth stations: 3-meter; Panasonic receivers.
 Began Operation: October 26, 1992.
 Ownership: Trinity Broadcasting Network Inc.
 Satellite programming: Trinity Bcstg. Network.
 Represented (sales): Media Services Group Inc.
 Represented (legal): May & Dunne, Chartered.
 Personnel: Paul F. Crouch, General Manager; Rod Henke, Sales Manager; Ben Miller, Chief Engineer.

***Uvalde—K17DE**, Fourth Man TV.
 Technical Facilities: 100-w TPO, 0.806-kw ERP, 1115-ft. above sea level, lat. 29° 13' 14", long. 99° 47' 37".
 Transmitter: 214 Martin St.
 Ownership: Fourth Man TV.

Uvalde (rural portions) & Knippa—K65EQ, Tom Winkle Radio & TV Service.
 Technical Facilities: 20-w TPO, 0.061-kw ERP, 52-ft. above ground, 1194-ft. above sea level, lat. 29° 15' 38", long. 99° 44' 46".
 Transmitter: Big Mountain, Kennedy Ranch, Uvalde.
 Ownership: Tom Winkle Radio & TV Service.

***Victoria—K41DH**, Perspective Communications Inc.
 Technical Facilities: 1000-w TPO, 9.71-kw ERP, 374-ft. above sea level, lat. 28° 47' 10", long. 96° 59' 03".
 Transmitter: 2402 Plainview St.
 Ownership: Perspective Communications Inc.

Victoria—K51BG, D. W. Strahan. Phone: 713-479-1614. Fax: 713-478-4892.
 Studio: 3112-A Pleasant Green Dr., Victoria, TX 77902.
 Technical Facilities: 100-w TPO, 0.5-kw ERP, 489-ft. above ground, 579-ft. above sea level, lat. 28° 46' 42", long. 96° 58' 08".
 Transmitter: 3112-A Pleasant Green Dr., 3-mi. W of Hwy. 87.
 Equipment: Television Technology transmitter; Scala antenna.
 Satellite earth stations: Sierra, 4-meter; Macom, 3-meter; Microdyne, 3-meter; Chapparral; Drake receivers.
 Began Operation: April 25, 1987.
 Ownership: D. W. Strahan.
 Satellite programming: Telemundo.
 Advertising: Yes. Rates: \$25.00/30 Sec.; \$45.00/Hour.
 Represented (sales): Telemundo.
 Personnel: D. W. Strahan, Operator.

Victoria—K53CZ, Community TV of Victoria. Phone: 713-479-1614. Fax: 713-478-4892.
 Studio: 3112-A Pleasant Green Dr., Victoria, TX 77902.

Technical Facilities: 100-w TPO, 0.71-kw ERP, 489-ft. above ground, 577-ft. above sea level, lat. 28° 46' 42", long. 96° 58' 08".
 Transmitter: 3112-A Pleasant Green Dr., 0.33-mi. W of Hwy. 87.
 Equipment: Television Technology transmitter; Scala antenna.
 Satellite earth stations: M/A-Corn, 4-meter; Chapparral, 3-meter; Microdyne, 3-meter.
 Began Operation: September 19, 1985.
 Ownership: D. W. Strahan.
 Satellite programming: Muchmusic.
 Advertising: Yes. Rates: \$15.00/30 Sec.; \$15.00/Min.; \$40.00/Hour.
 Personnel: D. W. Strahan, Manager.

Victoria—K55CP, Community TV of Victoria. Phone: 713-479-1614. Fax: 713-478-4892.
 Studio: 3112-A Pleasant Green Dr., Victoria, TX.
 Technical Facilities: 100-w TPO, 0.5-kw ERP, 489-ft. above ground, 577-ft. above sea level, lat. 28° 46' 42", long. 96° 58' 08".
 Transmitter: 3112-A Pleasant Green Dr., Victoria, TX.
 Equipment: Television Technology transmitter; Scala antenna.
 Satellite earth stations: M/A-Corn, 4-meter; Chapparral, 3-meter; Microdyne, 3-meter.
 Began Operation: August 1, 1981.
 Ownership: D. W. Strahan.
 Satellite programming: Main Street TV.
 Advertising: Yes. Rates: \$20.00/30 Sec.; \$105.00/Hour.
 Personnel: D. W. Strahan, General Manager.
 Note: Licensed as a translator.

***Waco—K19BX**, Rene Hinojosa.
 Technical Facilities: 1000-w TPO, 25.3-kw ERP, 181-ft. above ground, 666-ft. above sea level, lat. 31° 31' 54", long. 97° 08' 44".
 Transmitter: Near Baylor Stadium, Waco.
 Ownership: Rene Hinojosa.

***Waco—K50CW**, Richard W. Baker.
 Technical Facilities: 2000-w TPO, 33-kw ERP, 439-ft. above ground, 1030-ft. above sea level, lat. 31° 28' 00", long. 97° 11' 14".
 Transmitter: Wolf-35 & Sun Valley Rd., Hewitt.
 Ownership: Richard W. Baker.

***Waco—K62CY**, Nicolas Communications Corp. Phone: 512-824-5812.
 Technical Facilities: 818-w TPO, 9.31-kw ERP, 361-ft. above ground, 945-ft. above sea level, lat. 31° 32' 10", long. 97° 11' 01".
 Requests modification of CP for change to 1000-w TPO, 30.1-kw ERP, 754-ft. above sea level, lat. 31° 32' 36", long. 97° 11' 41".
 Transmitter to Lake Air Tower Bldg., 4924 Cobbs Dr., Waco. BMP TTL-930401TK.
 Transmitter: 4520 Bosque Blvd.
 Ownership: Nicolas Communications Corp.

Wellington-Dodson—K27BZ, Greenbelt TV Translator System Inc.
 Technical Facilities: 20-w TPO, 0.216-kw ERP, 226-ft. above ground, 2192-ft. above sea level, lat. 34° 46' 14", long. 100° 11' 28".
 Transmitter: 4-mi. S of Wellington.
 Ownership: Greenbelt TV Translator System Inc.
 Note: Operating as a translator.

***Whitehouse—K67FK**, Three Angels Bcstg. Network. Phone: 618-627-4651.
 Technical Facilities: 1000-w TPO, 54.74-kw ERP, 902-ft. above sea level, lat. 32° 13' 23", long. 95° 11' 49".
 Transmitter: E of Hwy. 346, 1.4-mi. ESE of intersection of Hwy. 848, Whitehouse.
 Ownership: Three Angels Broadcasting Network Inc.

***Wichita Falls—K20DN**, Rod Payne.
 Technical Facilities: 100-w TPO, 1.24-kw ERP, 1063-ft. above sea level, lat. 33° 54' 31", long. 98° 29' 45".
 Transmitter: 1200 9th St.
 Ownership: Rod Payne.

***Wichita Falls—K30DJ**, ACTS of Wichita Falls Inc.
 Technical Facilities: 1000-w TPO, 27.6-kw ERP, 440-ft. above ground, 1309-ft. above sea level, lat. 33° 53' 50", long. 98° 32' 33".
 Transmitter: 3700 Onaway Trail.
 Ownership: ACTS of Wichita Falls Inc.

Wichita Falls—K35BO, Epic Bcstg. Corp. Phone: 817-691-1808. Fax: 817-696-5766.
 Studio: 3800 Call Field Rd., Wichita Falls, TX 76308.
 Technical Facilities: 1000-w TPO, 10.5-kw ERP, 400-ft. above ground, 1411-ft. above sea level, lat. 33° 53' 50", long. 98° 32' 33".
 Transmitter: 3700 Onaway Trail, Wichita Falls.
 Equipment: ITS transmitter; Scala antenna.
 Began Operation: July 1, 1988.
 Ownership: BSP Bcstg.
 Satellite programming: Home Sports Entertainment; Main Street TV.
 Advertising: Yes. Rates: \$25.00/30 Sec.; \$50.00/Min.
 Represented (engineering): Goldberg & Specator.
 Personnel: Pete D'Acosta, General Manager.

Woodrow—K51BX, ZGS Bcstg. Inc. Phone: 806-763-6051.
 Studio: 5120 Magnolia Ave., Lubbock, TX 79404.
 Technical Facilities: 1000-w TPO, 10.1-kw ERP, 322-ft. above ground, 3520-ft. above sea level, lat. 33° 35' 06", long. 101° 50' 49".
 Transmitter: 1220 Broadway St., Lubbock.
 Ownership: ZGS Broadcasting Inc.

Utah

Bonanza-Vernal—K39AK, Trinity Bcstg. Network Inc.
 Technical Facilities: 100-w TPO, 0.38-kw ERP, lat. 40° 21' 01", long. 109° 09' 49".
 Began Operation: August 26, 1987.
 Ownership: Trinity Broadcasting Network Inc.
 Satellite programming: Trinity Bcstg. Network.

Cedar City—K22AH, Russell Communications.
 Technical Facilities: 1000-w TPO, 12.6-kw ERP, 59-ft. above ground, 6089-ft. above sea level, lat. 37° 40' 12", long. 113° 04' 59".
 Transmitter: Water tank site, SW side of Cedar City.
 Ownership: Russell Communications.

Delta/rural Millard County—K64BO, KUTV Inc. Phone: 801-973-3000. Fax: 801-973-3369.
 Studio: 2185 S. 3600 West, Salt Lake City, UT 84119.
 Technical Facilities: 100-w TPO, 2.234-kw ERP, 25-ft. above ground, 5425-ft. above sea level, lat. 39° 19' 39", long. 112° 19' 36".
 Transmitter: 1.5-mi. S of Oak City.
 Equipment: Television Technology transmitter; Scala antenna.
 Began Operation: March 1, 1983.
 Ownership: KUTV Inc.

Low Power TV Stations—Utah

Personnel: Jeff Hatch, General Manager; John Bailey, General Sales Manager; William Bradford, Chief Engineer.
Note: Operating as a translator.

Garfield County—K27CE, Garfield County. Phone: 801-676-8826. Fax: 801-676-8239.

Technical Facilities: 3.16-kw ERP, lat. 38° 32' 10", long. 112° 04' 19".
Ownership: Garfield County.
Note: Operating as a translator.

Garfield rural—K250C, U. of Utah. Phone: 801-581-3099. Fax: 801-581-5735.

Studio: 101 David Gardner Hall-UVU, Salt Lake City, UT 84112.

Technical Facilities: 100-w TPO, 3.16-kw ERP, 36-ft. above ground, 11263-ft. above sea level, lat. 38° 32' 10", long. 112° 04' 19".
Transmitter: 8-mi. SSE of Monroe, atop Monroe Peak.

Ownership: University of Utah.
Advertising: No.

Personnel: Edward N. Ridges, Associate Director, Media Services.

Green River—K30AG, Green River City TV.

Technical Facilities: 0.892-kw ERP, lat. 39° 10' 58", long. 110° 36' 25".
Ownership: Green River City TV.

Kanab—K12ND, Kanab Lions Club. Technical Facilities: 0.06-kw ERP, lat. 36° 59' 32", long. 112° 31' 39".
Ownership: Kanab Lions Club.
Note: Operating as a translator.

Manti/Ephraim—K28AG, Sanpete TV Corp.

Technical Facilities: 100-w TPO, 9.419-kw ERP, 20-ft. above ground, 6095-ft. above sea level, lat. 39° 12' 06", long. 111° 43' 39".

Ownership: Sanpete TV Corp.

Marysvale—K30CW, U. of Utah. Phone: 801-581-3099. Fax: 801-581-5735.
Studio: 101 David Gardner Hall-UVU, Salt Lake City, UT 84112.

Technical Facilities: 20-w TPO, 0.582-kw ERP, 20-ft. above ground, 7618-ft. above sea level, lat. 38° 30' 27", long. 112° 11' 50".

Transmitter: 4.5-mi. NNE of Marysvale.

Ownership: University of Utah.

Advertising: No.

Personnel: Edward N. Ridges, Associate Director, Media Services.

Marysvale—K32AL, U. of Utah. Phone: 801-581-4553. Fax: 801-581-5735.
Studio: 101 David Gardner Hall-UVU, Salt Lake City, UT 84112.

Technical Facilities: 20-w TPO, 0.509-kw ERP, 25-ft. above ground, 7620-ft. above sea level, lat. 38° 30' 27", long. 112° 11' 50".

Transmitter: Approx. 4.5-mi. NNE of Marysvale.

Equipment: Television Technology transmitter; Scala antenna.

Began Operation: September 1, 1983.

Ownership: University of Utah.

Advertising: No.

Personnel: Edward N. Ridges, Associate Director, Media Services.

Note: Operating as a translator.

Myton/rural Duchesne County—K43AE, KUTV Inc. Phone: 801-973-3000. Fax: 801-973-3369.

Technical Facilities: 100-w TPO, 3.916-kw ERP, 42-ft. above ground, 10057-ft. above

sea level, lat. 40° 21' 45", long. 110° 47' 31".

Transmitter: 5-mi. W of Tabiona on Tabby Mountain translator site.

Equipment: Television Technology transmitter; Scala antenna.

Began Operation: March 1, 1983.

Ownership: KUTV Inc.

Personnel: Jeff Hatch, General Manager; John Bailey, General Sales Manager; William Bradford, Chief Engineer.

Note: Operating as a translator.

Ogden—K64CJ, Trinity Bcstg. Network Inc. Phone: 714-832-2950.

Technical Facilities: 1000-w TPO, 10.4-kw ERP, lat. 41° 09' 49", long. 112° 01' 28".

Equipment: ITS transmitter; Bogner antenna. Satellite earth stations: Scientific-Atlanta.

Began Operation: July 1, 1988.

Ownership: Trinity Broadcasting Network Inc. Satellite programming: Trinity Bcstg. Network.

Park City—K45AX, William H. Coleman. Phone: 801-649-4501.

Studio: 614 Main St., Park City, UT 84060.

Technical Facilities: 0.52-kw ERP, 50-ft. above ground, 7458-ft. above sea level, lat. 40° 40' 59", long. 111° 31' 22".

Transmitter: Quamy Mountain, Park City, Summit County.

Equipment: Television Technology transmitter; Lindsay antenna.

Began Operation: November 1, 1986.

Ownership: Park City Television.

Satellite programming: Learning Channel.

Advertising: Yes. Rates: \$25.00/30 Sec.; \$100.00/Hour.

Personnel: William H. Coleman, Owner; Mary Bailey, Station Manager; Fred Helsop, Engineer; Heide Alsop, Marketing Director.

***Roosevelt**—K23DR, Duchesne County.

Technical Facilities: 10-w TPO, 0.03-kw ERP, 5093-ft. above sea level, lat. 40° 17' 56", long. 109° 58' 25".

Transmitter: 110 E. Lagoon St.

Ownership: Duchesne County.

Salt Lake City—K26DN, Christian Life Bcstg. Phone: 801-484-4331.

Technical Facilities: 21.4-w TPO, 1000-kw ERP, 75-ft. above ground, 4898-ft. above sea level, lat. 40° 43' 29", long. 111° 48' 46".

Transmitter: 0.1-mi. SE of intersection of South St. & Foothill Dr.

Ownership: Christian Life Bcstg.

Salt Lake City—K36CJ, National Minority TV. Phone: 714-832-2950. Telex: 333892 TBNIRIN. Fax: 714-730-3568.

Technical Facilities: 1000-w TPO, 30.8-kw ERP, 30-ft. above ground, 5709-ft. above sea level, lat. 40° 48' 27", long. 111° 53' 18".

Transmitter: 1.8-mi. NE of intersection of State Rte. 184 & U.S. Rte. 89.

Satellite earth stations: Scientific-Atlanta, 3.2-meter; Scientific-Atlanta receivers.

Began Operation: November 1, 1989.

Ownership: National Minority TV Inc.

Satellite programming: Trinity Bcstg. Network. Represented (legal): May & Dunne.

Salt Lake City—K38CN, William Allen Marshall.

Technical Facilities: 100-w TPO, 0.816-kw ERP, 100-ft. above ground, 5220-ft. above sea level, lat. 40° 38' 56", long. 112° 04' 13".

Requests CP for change to 12.18-kw ERP, 4347-ft. above sea level, lat. 40° 44' 47", long. 111° 54' 42". Transmitter to 1042

South 700 West, Salt Lake City. BPTTL-930402Q7.

Transmitter: 6700 West 5400 South, West Valley City.

Ownership: William A. Marshall.

Salt Lake City—K46BJ, Miracle Rock Church.

Studio: 1309 16th St., Ogden, UT 84404.

Technical Facilities: 1000-w TPO, 5.3-kw ERP, 453-ft. above ground, 4790-ft. above sea level, lat. 40° 46' 09", long. 111° 53' 17".

Transmitter: 36 S. State St.

Equipment: Television Technology transmitter; Bogner antenna.

Ownership: Scott Stuart, Receiver.

Personnel: Robert Stark, General Manager; Kemp Goode, Chief Engineer; Vickie Bojanski, Program Manager; Becky Smith, Office Manager.

***Salt Lake City**—K48EJ, Telemundo of Northern California Inc.

Technical Facilities: 1000-w TPO, 5.5-kw ERP, 462-ft. above ground, 4777-ft. above sea level, lat. 40° 39' 28", long. 111° 53' 27".

Transmitter: 5200 S. Main St., Murray.

Ownership: Telemundo Group Inc., Debtor-in-Possession.

***Salt Lake City**—K58ED, John Okita.

Technical Facilities: 10-w TPO, 0.424-kw ERP, 9009-ft. above sea level, lat. 40° 39' 12", long. 112° 12' 06".

Transmitter: S of Farnsworth Peak.

Ownership: John Okita.

St. George/Washington/Santa Clara—K55DL, M. B. Bcstg. Phone: 801-628-0485. Fax: 801-673-8228.

Technical Facilities: 100-w TPO, 1.193-kw ERP, 30-ft. above ground, 3169-ft. above sea level, lat. 37° 04' 50", long. 113° 34' 19".

Transmitter: Webb Hill, S of St. George.

Equipment: Television Technology transmitter; Scala antenna.

Began Operation: November 1, 1982.

Ownership: MB Broadcasting.

Personnel: L. Brent Miner, General Manager; Randall Adams, Chief Engineer.

Tooele—K24CQ, U. of Utah. Phone: 801-581-4553. Fax: 801-581-5735.

Studio: 101 David Gardner Hall-UVU, Salt Lake City, UT 84112.

Technical Facilities: 100-w TPO, 3.02-kw ERP, 26-ft. above ground, 8996-ft. above sea level, lat. 40° 39' 33", long. 112° 12' 08".

Transmitter: 19-mi. NE of Tooele.

Ownership: University of Utah.

Advertising: No.

Personnel: Edward N. Ridges, Associate Director, Media Services.

Vermont

***Burlington**—W16AL, Trinity Bcstg. Network Inc. Phone: 714-832-2950.

Technical Facilities: 1000-w TPO, 42.2-kw ERP, 988-ft. above sea level, 2090-ft. above sea level, lat. 44° 21' 52", long. 72° 55' 53".

Transmitter: Atop Robbins Mountain, near Jonesville.

Ownership: Trinity Broadcasting Network Inc. Satellite programming: Trinity Bcstg. Network.

***Burlington**—W39AS, Family Bcstg. Inc.

Technical Facilities: 1000-w TPO, 63-kw ERP, 39-ft. above ground, 2145-ft. above sea level, lat. 44° 21' 52", long. 75° 55' 53".

Transmitter: Atop Robbins Mountain.

Ownership: Family Broadcasting Inc.

***Burlington**—W51CB, Deepak Viswanath. Phone: 908-246-3636. Fax: 908-246-8380.

Technical Facilities: 1000-w TPO, 43-kw ERP, 535-ft. above sea level, lat. 44° 30' 35", long. 73° 11' 05".

Transmitter: U.S. Hwy. 7, N of Winooski.

Ownership: Deepak Viswanath.

Personnel: Deepak Viswanath, General Manager.

Killington—W18AE, Killington Ltd. Phone: 802-422-4488. Telex: 503-815. Fax: 802-422-3132.

Studio: Killington Rd., Killington, VT 05751.

Technical Facilities: 100-w TPO, 0.115-kw ERP, 36-ft. above ground, 4271-ft. above sea level, lat. 43° 36' 18", long. 72° 49' 14".

Requests CP for change to 0.284-kw ERP, 4275-ft. above sea level, lat. 43° 36' 17", long. 72° 49' 14". BPTTL-930402D8.

Transmitter: Killington Peak.

Equipment: Emcee transmitter; Scala antenna. Satellite earth stations: Paracclipse, 5-meter; Drake, W/A-Com receivers.

Began Operation: January 6, 1987.

Ownership: Killington Ltd.

Satellite programming: Main Street TV.

Advertising: Yes. Rates: \$30.00/30 Sec.; \$50.00/Min.; \$480.00/Hour.

Represented (legal): Brown, Finn & Nietert, Chartered.

Personnel: David C. Huot, General Manager; Scott G. Knowlton, LPTV Manager; Joe Alvin, Engineer.

Monkton—W62BY, Vermont Wireless Cooperative.

Technical Facilities: 10-w TPO, 0.123-kw ERP, 1316-ft. above sea level, lat. 44° 13' 24", long. 73° 07' 27".

Transmitter: Hwy. 116, N of East Monkton.

Ownership: Vermont Wireless Cooperative.

Monkton—W64BP, Vermont Wireless Cooperative.

Technical Facilities: 10-w TPO, 0.123-kw ERP, 1316-ft. above sea level, lat. 44° 13' 24", long. 73° 07' 27".

Transmitter: Hwy. 116, N of East Monkton.

Ownership: Vermont Wireless Cooperative.

Monkton—W64BP, Vermont Wireless Cooperative.

Technical Facilities: 10-w TPO, 0.123-kw ERP, 1316-ft. above sea level, lat. 44° 13' 24", long. 73° 07' 27".

Transmitter: Hwy. 116, N of East Monkton.

Ownership: Vermont Wireless Cooperative.

Monkton—W66BX, Vermont Wireless Cooperative.

Technical Facilities: 10-w TPO, 0.123-kw ERP, 1316-ft. above sea level, lat. 44° 13' 24", long. 73° 07' 27".

Transmitter: Hwy. 116, N of East Monkton.

Ownership: Vermont Wireless Cooperative.

Monkton—W68CK, Vermont Wireless Cooperative.

Technical Facilities: 10-w TPO, 0.123-kw ERP, 1316-ft. above sea level, lat. 44° 13' 24", long. 73° 07' 27".

Transmitter: Hwy. 116, N of East Monkton.

Ownership: Vermont Wireless Cooperative.

***Rutland**—W61CE, E. Nicholas Sangrinetti.

Technical Facilities: 1000-w TPO, 4-kw ERP, 650-ft. above sea level, lat. 43° 48' 48", long. 73° 03' 48".

Transmitter: 1.6-mi. NE of Brandon.

Ownership: E. Nicholas Sangrinetti.

***South Newport**—W64BT, Vermont Wireless Cooperative.

Technical Facilities: 10-w TPO, 0.123-kw ERP, 1933-ft. above sea level, lat. 44° 52' 14", long. 72° 20' 01".

Transmitter: 0.75-mi. S of South Newport.

Ownership: Vermont Wireless Cooperative.

Virginia

Charlottesville—W10CE, The Rector & Visitors of the University of VA. Phone: 804-982-5257. Fax: 804-982-5270. Studio: 104 Midmont Lane, Charlottesville, VA 22903.

Technical Facilities: 10-w TPO, 0.115-kw ERP, 94-ft. above ground, 774-ft. above sea level, lat. 38° 02' 25", long. 78° 31' 17".

Transmitter: Lewis Mountain, W of 104 Midmont Lane, Charlottesville.

Equipment: ITS transmitter, Scala antenna. Satellite earth stations: 10-meter; 3-meter. Ownership: The Rector & Visitors of the U. of Virginia.

Personnel: John Payne, General Manager, Greg Weisigner, Chief Engineer.

***Chase City**—W65CN, TV Broadcasters of Central Virginia.

Technical Facilities: 250-w TPO, 15.5-kw ERP, 528-ft. above sea level, lat. 36° 41' 20", long. 78° 17' 28".

Transmitter: W of County Rd. 669 & the Norfolk, Franklin & Oanville Railroad Line, Mecklenburg County Fire Tower, Baskerville. Ownership: TV Broadcasters of Central Virginia.

Chesapeake—W40AH, The Union Mission.

Technical Facilities: 1000-w TPO, 21.8-kw ERP, 240-ft. above ground, 256-ft. above sea level, lat. 36° 45' 39", long. 76° 07' 21".

Transmitter: 2221 Salem Rd., Virginia Beach. Ownership: The Union Mission.

***Chesapeake**—W60BR, AFL Group. Phone: 202-462-3680.

Technical Facilities: 1000-w TPO, 33-kw ERP, 466-ft. above ground, 469-ft. above sea level, lat. 36° 48' 38", long. 76° 16' 57".

Transmitter: Poindexter St. & I-464. Ownership: AFL Group.

Concord—W33AD, Trinity Broadcasting Network Inc. Phones: 714-832-2950; 714-730-3568.

Technical Facilities: 100-w TPO, 1.134-kw ERP, 120-ft. above ground, 1000-ft. above sea level, lat. 37° 20' 30", long. 78° 59' 17".

Equipment: Acrodyne transmitter, Scala antenna.

Satellite earth stations: Scientific-Atlanta, 3.6-meter; Scientific-Atlanta receivers.

Began Operation: September 1, 1991. Ownership: Trinity Broadcasting Network Inc. Satellite programming: Trinity Bcstg. Network.

***Farmville**—W15BG, Farmville Bcstg. Assn.

Technical Facilities: 350-w TPO, 5.52-kw ERP, 517-ft. above sea level, lat. 37° 18' 59", long. 78° 26' 07".

Transmitter: Rte. 2 & County Rd. 695. Ownership: Farmville Bcstg. Assn.

***Farmville**—W398N, TV Broadcasters of Central Virginia.

Technical Facilities: 10-w TPO, 0.15-kw ERP, 705-ft. above sea level, lat. 37° 02' 24", long. 78° 29' 02".

Transmitter: 11 King St., Keysville. Ownership: TV Broadcasters of Central Virginia.

***Farmville**—W48BL, TV Broadcasters of Central Virginia.

Technical Facilities: 10-w TPO, 0.15-kw ERP, 60-ft. above ground, 630-ft. above sea level, lat. 37° 00' 20", long. 78° 27' 54".

Transmitter: E. of U.S. Rte. 360 on County Rd. 629, Keysville.

Ownership: TV Broadcasters of Central Virginia.

***Farmville**—W52BS, TV Broadcasters of Central Virginia.

Technical Facilities: 800-w TPO, 34.58-kw ERP, 580-ft. above sea level, lat. 37° 19' 23", long. 78° 23' 23".

Transmitter: Rear yard of 1537 Cumberland Rd.

Ownership: TV Broadcasters of Central Virginia.

***Farmville**—W61BZ, TV Broadcasters of Central Virginia.

Technical Facilities: 100-w TPO, 0.15-kw ERP, 630-ft. above sea level, lat. 37° 00' 20", long. 78° 27' 54".

Transmitter: County Rd. 629, E of U.S. Rte. 360, Keysville.

Ownership: TV Broadcasters of Central Virginia.

***Fredericksburg**—W69CJ, RCC-TV Inc.

Technical Facilities: 1000-w TPO, 9.88-kw ERP, 200-ft. above ground, 230-ft. above sea level, lat. 38° 17' 30", long. 77° 30' 30".

Transmitter: 5-mi. Fork Area, Fredericksburg. Ownership: RCC-TV.

Gloucester—W51BH, Lockwood Bcstg. Inc. Phone: 804-722-1946.

Technical Facilities: 1000-w TPO, 8.44-kw ERP, 322-ft. above ground, 354-ft. above sea level, lat. 37° 17' 09", long. 76° 30' 51".

Requests modification of CP for change to 1.7-kw ERP, 355-ft. above sea level. BMPTTL-8907211F.

Transmitter: W side of U.S. Rte. 17, 0.3-mi. SW of intersection of U.S. Rte. 17 & State Rte. 1304.

Equipment: Acrodyne transmitter, Scala antenna.

Satellite earth stations: KLM, 6-meter; M/A-Corn, 6-meter; M/A-Corn receivers.

Began Operation: September 1, 1989. Ownership: Lockwood Bcstg. Inc.

Satellite programming: Channel America; Main Street TV.

Advertising: Yes. Rates: \$150.00/30 Sec.

Represented (sales): American Television Sales.

Represented (engineering): du Treil, Lundin & Rackley.

Represented (legal): Tharrington, Smith & Hargrove.

Personnel: Lee Bowen, General Manager; Art Freeman, Sales Manager; Richard Leigh, Chief Engineer; Kay Helm, Program Director.

***Hampton**—W21AQ, The Union Mission. Phone: 804-627-8686.

Technical Facilities: 1000-w TPO, 54.75-kw ERP, 312-ft. above ground, 325-ft. above sea level, lat. 37° 00' 54", long. 76° 23' 03".

Transmitter: 1700 Pembroke Ave., Hampton. Ownership: The Union Mission.

***Hampton**—W59CE, WAVY Television Inc. Phone: 804-393-1010. Fax: 804-399-7628.

Technical Facilities: 1000-w TPO, 10.9-kw ERP, 225-ft. above ground, 190-ft. above sea level, lat. 37° 01' 31", long. 76° 20' 34".

Transmitter: 113 Queens Way, Hampton. Equipment: ITS transmitter, Andrew antenna.

Ownership: WAVY Television Inc.

Represented (sales): Blair Television.

Represented (engineering): du Treil, Lundin & Rackley.

Represented (legal): Covington & Burling.

Personnel: Lyle Banks, General Manager; Ed Munson, Sales Manager; Les Garrenton, Chief Engineer.

Note: Operating as a translator.

***Ladysmith**—W25B0, Caroline Community Bcstg. Inc.

Technical Facilities: 1000-w TPO, 10-kw ERP, 157-ft. above ground, 407-ft. above sea level, lat. 36° 06' 09", long. 77° 31' 27".

Transmitter: Off Rte. 1, Arcadia.

Ownership: Caroline Community Broadcasting Inc.

Lynchburg—W19BC, Liberty University Inc. Phone: 804-582-2607. Fax: 804-582-2918.

Studio: 3765 Candler Mountain, Lynchburg, VA 24506.

Technical Facilities: 1000-w TPO, 24.2-kw ERP, 49-ft. above ground, 1407-ft. above sea level, lat. 37° 20' 56", long. 79° 10' 05".

Transmitter: Candler Mountain, 0.5-mi. SSE of intersection of Candler Mountain Rd. & State Rte. 224.

Equipment: Acrodyne transmitter, Andrew antenna.

Satellite earth stations: Andrew, 9.1-meter; Comtech, 5.5-meter; Comtech, 3.5-meter.

Began Operation: January 12, 1990. Ownership: Liberty University.

Satellite programming: FamilyNet.

Represented (sales): Blue Ridge Agency.

Represented (engineering): Suffa & Cavell Inc.

Represented (legal): Reddy, Begley & Martin.

Personnel: Jon Daggett, General Manager; Mitt Ridgeway, Engineering Manager.

Lynchburg—W32BA, Trinity Bcstg. Network Inc.

Technical Facilities: 1000-w TPO, 30.3-kw ERP, 121-ft. above ground, 2871-ft. above sea level, lat. 37° 28' 13", long. 79° 22' 34".

Transmitter: Business Mountain, 1.68-mi. E of State Rtes. 638 & 637, near Charlemont.

Ownership: Trinity Broadcasting Network Inc.

***Mapsville**—W36BK, WAVY Television Inc. Phone: 804-393-1010.

Technical Facilities: 1000-w TPO, 20.34-kw ERP, 299-ft. above ground, 344-ft. above sea level, lat. 37° 50' 27", long. 75° 34' 21".

Transmitter: Off U.S. Rte. 13, 0.4-mi. S of Mapsville.

Ownership: WAVY Television Inc.

***Midlothian**—W14BN, AFL Group. Phone: 202-462-3680.

Technical Facilities: 1000-w TPO, 50-kw ERP, 800-ft. above ground, 1109-ft. above sea level, lat. 37° 30' 22", long. 77° 42' 03".

Transmitter: Approx. 2-mi. W of Midlothian.

Ownership: AFL Group.

Norfolk—W05BQ, The Union Mission.

Technical Facilities: 10-w TPO, 0.142-kw ERP, 426-ft. above ground, 239-ft. above sea level, lat. 36° 51' 39", long. 76° 21' 13".

Transmitter: 3850 Broadway St., Portsmouth. Ownership: The Union Mission.

***Norfolk**—W240I, Trinity Bcstg. Network Inc. Phone: 714-832-2950.

Technical Facilities: 1000-w TPO, 20.5-kw ERP, 374-ft. above ground, 387-ft. above sea level, lat. 36° 41' 35", long. 76° 02' 57".

Requests modification of CP to change city of license to Virginia Beach & to 41.8-kw ERP, 266-ft. above sea level, lat. 36° 51' 45", long. 75° 58' 54". Transmitter to bldg. at 205 34th St. BMPTTL-930402D8.

Transmitter: On side of proposed WOFM(FM) tower, 1.3-mi. W of Pleasant Ridge.

Ownership: Trinity Broadcasting Network Inc. Satellite programming: Trinity Bcstg. Network.

***Orange-Mine Run**—W47BF, Dennis N. Currence.

Technical Facilities: 1000-w TPO, 10-kw ERP, 190-ft. above ground, 584-ft. above sea level, lat. 38° 16' 50", long. 77° 51' 26".

Transmitter: Rhoadsville.

Ownership: Dennis N. Currence.

Portsmouth—W56CS, Eddie L. Whitehead.

Technical Facilities: 690-w TPO, 9.5-kw ERP, 351-ft. above ground, 335-ft. above sea level, lat. 36° 50' 40", long. 76° 18' 57".

Transmitter: 1318 Spratley St. Ownership: Eddie L. Whitehead.

***Richmond**—W04CT, Commonwealth Bcstg.

Technical Facilities: 10-w TPO, 0.066-kw ERP, 299-ft. above ground, 420-ft. above sea level, lat. 37° 32' 19", long. 77° 22' 15".

Requests modification of CP for change to 0.59-kw ERP, 56-ft. above ground, 177-ft. above sea level, lat. 37° 32' 19", long. 77° 26' 15".

Transmitter to public parking area at rear of 707 E. Main St. BMPTVL-920214XF.

Transmitter: 707 E. Main St. Ownership: Commonwealth Broadcasting.

***Richmond**—W42BP, Summation Bcstg. Co. Phone: 818-506-8819.

Technical Facilities: 1000-w TPO, 7.08-kw ERP, 849-ft. above ground, 403-ft. above sea level, lat. 37° 34' 00", long. 77° 28' 36".

Transmitter: 500 E. Broad St. Ownership: Summation Broadcasting Co.

***Richmond**—W45BA, Charles W. Williams.

Technical Facilities: 2000-w TPO, 28.2-kw ERP, 561-ft. above ground, 912-ft. above sea level, lat. 37° 40' 46", long. 77° 36' 06".

Transmitter: S of Roloius Rd., SE of Roloius, Bon Air.

Ownership: Charles W. Williams.

***Richmond**—W48BI, Television Interests Co. Phone: 612-370-0557.

Technical Facilities: 1000-w TPO, 7.08-kw ERP, 849-ft. above ground, 403-ft. above sea level, lat. 37° 34' 00", long. 77° 28' 36".

Transmitter: 500 E. Broad St. Ownership: Television Interests Co. Inc.

***Richmond**—W51BW, James O. Morgan.

Technical Facilities: 1500-w TPO, 20.2-kw ERP, 912-ft. above sea level, lat. 37° 30' 46", long. 77° 36' 06".

Transmitter: S of Roloius Rd., SE of Roloius.

Ownership: James O. Morgan.

***Roanoke**—W47BR, Alvin Wheeler Jr.

Technical Facilities: 2000-w TPO, 50.8-kw ERP, 2323-ft. above sea level, lat. 37° 22' 23", long. 79° 55' 40".

Transmitter: Tinker Mountain. Ownership: Alvin Wheeler Jr.

Roanoke—W49AP, Trinity Bcstg. Network Inc. Phone: 714-832-2950.

Technical Facilities: 1000-w TPO, 36.2-kw ERP, 121-ft. above ground, 2247-ft. above sea level, lat. 37° 13' 56", long. 80° 02' 51".

Transmitter: Approx. 3-mi. W of Roanoke.

Equipment: ITS transmitter; Bogner antenna.

Satellite earth stations: Scientific-Atlanta.

Began Operation: April 25, 1989. Ownership: Trinity Broadcasting Network Inc.

Satellite programming: Trinity Bcstg. Network.

***Roanoke**—W54BT, Lasandra Morrow.

Technical Facilities: 2000-w TPO, 50-kw ERP, 2323-ft. above sea level, lat. 37° 22' 23", long. 79° 55' 40".

Low Power TV Stations—Virginia

Transmitter: Tinker Mountain.
Ownership: Lasandra Morrow.

Roanoke—W56CP, Penny C. Wilmoth.
Technical Facilities: 1000-w TPO, 13.5-kw ERP, 89-ft. above ground, 2287-ft. above sea level, lat. 37°22' 23", long. 79° 55' 40".
Transmitter: Tinker Mountain.
Ownership: Penny Wilmoth.

***South Hill**—W69CW, TV Broadcasters of Central Virginia.

Technical Facilities: 1000-w TPO, 38.4-kw ERP, 545-ft. above sea level, lat. 36° 41' 20", long. 78° 17' 28".

Transmitter: 4429-ft. W of intersection of Country Rd. 669 & the Norfolk, Franklin & Danville railroad line, Mecklenburg Fire Tower, Baskerville.

Ownership: TV Broadcasters of Central Virginia.

***Suffolk**—W66BZ, WAVY Television Inc.

Technical Facilities: 1000-w TPO, 12.78-kw ERP, 522-ft. above sea level, lat. 36° 49' 14", long. 76° 30' 41".

Transmitter: 2865 Kings Hwy., Driver.
Ownership: WAVY Television Inc.

***Suffolk**—W69CV, WAVY TV Inc.

Technical Facilities: 1000-w TPO, 12.86-kw ERP, 489-ft. above sea level, lat. 36° 49' 14", long. 76° 30' 41".

Transmitter: 2865 Kings Hwy., Driver.
Ownership: WAVY Television Inc.

***Virginia Beach**—W19BM, Julio Felix Izzo.

Phone: 310-436-4482.
Technical Facilities: 980-w TPO, 70-kw ERP, 265-ft. above ground, 266-ft. above sea level, lat. 36° 45' 39", long. 76° 07' 21".

Transmitter: Salem Rd.
Ownership: Julio F. Izzo.

Winchester & Front Royal—W28AZ, Channel 10 Television. Phone: 703-459-8810. Fax: 703-459-5834.

Technical Facilities: 1000-w TPO, 72-kw ERP, 145-ft. above ground, 863-ft. above sea level, lat. 39° 11' 12", long. 78° 09' 06".

Requests CP for change to 0.91-kw ERP. BPTTL-9303298X.

Transmitter: 550 Fairmont Ave., Winchester, VA.

Ownership: Ruarch Associates.
Satellite programming: Trinity Bcstg. Network.
Personnel: Arthur D. Stamler, General Manager; Virginia Stamler, Sales Manager; Jack Farrance, Chief Engineer.
Note: Operating as a translator.

Woodstock—W10AZ, Ruarch Assoc. Ltd. Phones: 703-459-8810; 703-459-4285. Fax: 703-459-5834.

Studio: 123 E. Court St., Woodstock, VA 22664.

Technical Facilities: 10-w TPO, 0.19809-kw ERP, 383-ft. above ground, 3133-ft. above sea level, lat. 38° 51' 33", long. 78° 48' 19".

Transmitter: Lendhill Rd., Edinburg, VA.
Equipment: Acrodyne transmitter; Bogner antenna.

Satellite earth stations: MVA-Com; Channel-Master.

Began Operation: September 1, 1985.
Ownership: Ruarch Associates.

FM Affiliate: WAZR, 95.9 MHz, 3-kw.

Satellite programming: HomeNet; Telemundo; Trinity Bcstg. Network.

Advertising: Yes. Rates: \$55.00/30 Sec.; \$52.50/Min.; \$375.00/15 min.

Represented (sales): Roslin TV Sales.

Represented (engineering): Lee Simmons Assoc.

Represented (legal): Borsari & Kump.

Personnel: Arthur D. Stamler, General Manager; Richard E. Getz, General Sales Manager; Virginia Stamler, Local Sales Manager; Jack Farrance, Chief Engineer; Phil Luttrell, News Director; Harold Wetzel, Program Director; Jon Wenger, Promotion Director; Mitzi W. Jones, Controller; Alan Arehart, Director, Technical Operations.

Washington

Aberdeen—K23AS, Trinity Bcstg. Network Inc. Phone: 714-832-2950. Fax: 714-730-0661.

Technical Facilities: 100-w TPO, 1.2-kw ERP, 102-ft. above ground, 640-ft. above sea level, lat. 46° 55' 55", long. 123° 44' 00".

Transmitter: Top of Cosmopolis Hill.
Equipment: TTC transmitter; Scala antenna.

Satellite earth stations: Scientific-Atlanta, 3.2-meter; Scientific-Atlanta receivers.

Began Operation: April 18, 1988.
Ownership: Trinity Broadcasting Network Inc.

Satellite programming: Trinity Bcstg. Network.

Represented (sales): Media Services Group Inc.

Represented (engineering): Smith & Powstenko.

Represented (legal): May & Dunne, Chartered.

Personnel: Paul F. Crouch, General Manager; Rod Henke, Sales Manager; Ben Miller, Chief Engineer.

***Anacortes**—K24CX, Darlene C. Palinawan McHenry.

Technical Facilities: 1000-w TPO, 48.1-kw ERP, 82-ft. above ground, 2441-ft. above sea level, lat. 48° 40' 45", long. 122° 50' 31".

Transmitter: Mount Constitution Electronic site, Orcas Island, near East Sound.

Ownership: Darlene C. Palinawan McHenry.

Camas—K19CT, Estate of A. B. Herman.
Technical Facilities: 1000-w TPO, 28.8-kw ERP, 50-ft. above ground, 1890-ft. above sea level, lat. 45° 41' 30", long. 122° 21' 40".

Transmitter: Spud Mountain, approx. 6.2-mi. NNE of Camas.

Ownership: Estate of A.B. Herman, Helen Herman Executrix.

Note: Operating as a translator.

Chelan—K44CK, KAYU-TV Partners Ltd.

Phone: 509-448-2828.
Studio: 4600 S. Regal, Spokane, WA 99223.

Technical Facilities: 100-w TPO, 0.78-kw ERP, 39-ft. above ground, 3871-ft. above sea level, lat. 47° 48' 26", long. 120° 01' 59".

Transmitter: Atop Chelan Butte, Chelan.

Equipment: Townsend transmitter; Scala antenna.

Ownership: KAYU-TV Partners Ltd.

Personnel: Robert J. Hamacher, General Manager; John Rowland, Sales Manager; Mike Peterson, Chief Engineer.

Note: Operating as a translator.

College Place—K45DA, Blue Mountain Bcstg. Assoc. Inc. Phone: 509-529-9149.

Studio: Corner of 12th & Larch, College Place, WA 99324.

Technical Facilities: 20-w TPO, 0.225-kw ERP, 79-ft. above ground, 906-ft. above sea level, lat. 46° 02' 21", long. 118° 22' 41".

Transmitter: Intersection of 12th St. & Larch Ave.

Equipment: Television Technology transmitter; Scala antenna.

Ownership: Blue Mountain Broadcasting Associates Inc.

Personnel: Lynelle Childs, Station Manager; Jim Roe, Chief Engineer.

Colville—K09UP, KAYU-TV Partners Ltd.
Phone: 509-448-2828. Fax: 509-448-3815.

Studio: 4600 S. Regal St., Spokane, WA 99223.

Technical Facilities: 10-w TPO, 0.045-kw ERP, 30-ft. above ground, 4000-ft. above sea level, lat. 48° 33' 21", long. 117° 54' 01".

Equipment: TTC transmitter; Scala antenna.

Ownership: KAYU-TV Partners Ltd.

Personnel: Robert J. Hamacher, General Manager; John Rowland, Sales Manager; Mike Peterson, Chief Engineer.

Note: Operating as a translator.

***Colville**—K46DA, Owen Bcstg. Enterprise.

Technical Facilities: 1000-w TPO, 4.59-kw ERP, 52-ft. above ground, lat. 48° 30' 53", long. 117° 57' 59".

Transmitter: On Paradise Peak.
Ownership: Owen Broadcasting Enterprises.

Ellensburg—K39DM, Christian Bcstg. of Yakima.

Technical Facilities: 100-w TPO, 0.67-kw ERP, 20-ft. above ground, 3238-ft. above sea level, lat. 46° 53' 16", long. 120° 26' 31".

Requests modification of CP for change to 3140-ft. above sea level, lat. 46° 53' 24", long. 120° 26' 38". BPTTL-9305191D.

Transmitter: Atop Manastash Ridge, near Wymer.

Ownership: Christian Broadcasting Network.

***Ellensburg-Kittitas**—K54DX, Kelly Television Co.

Technical Facilities: 100-w TPO, 0.61-kw ERP, 3235-ft. above sea level, lat. 46° 53' 15", long. 120° 26' 30".

Transmitter: On Manastash Ridge, approx. 0.6-mi. W of interstate 82, Ellensburg.

Ownership: Kelly Television Co.

Ellisford—K35BJ, KAYU-TV Partners Ltd.
Phone: 509-448-2828. Fax: 509-448-3815.

Studio: 4600 S. Regal, Spokane, WA 99223.

Technical Facilities: 10-w TPO, 0.19-kw ERP, 20-ft. above ground, 2600-ft. above sea level, lat. 48° 46' 53", long. 119° 23' 10".

Transmitter: Pichens Mountain.

Equipment: TTC transmitter; Scala antenna.

Began Operation: December 1, 1986.

Ownership: KAYU-TV Partners Ltd.

Personnel: Robert J. Hamacher, General Manager; John Rowland, Sales Manager; Mike Peterson, Chief Engineer.

Note: Operating as a translator.

***Longview**—K36DG, Trinity Bcstg. Network Inc. Phone: 714-832-2950.

Technical Facilities: 1000-w TPO, 46.5-kw ERP, 59-ft. above ground, 1145-ft. above sea level, lat. 45° 27' 17", long. 122° 32' 58".

Holds CP for change to 11.4-kw ERP, 131-ft. above ground, 1430-ft. above sea level, lat. 46° 09' 20", long. 122° 51' 09".

Transmitter to 0.9-mi. NE of junction of Harris & Allen Rds., near Kelso, WA. BPTTL-920214MJ.

Transmitter: Mount Scott, Happy Valley.

Ownership: Trinity Broadcasting Network Inc.

***Longview**—K68DZ, Cannell Communication L.P. Phone: 404-395-1004.

Technical Facilities: 1000-w TPO, 4.77-kw ERP, 102-ft. above ground, 1106-ft. above sea level, lat. 46° 02' 58", long. 122° 55' 07".

Requests modification of CP to change city of license to Longview, WA & Rainier, OR & to 1017-ft. above sea level, lat. 46° 10' 55", long. 122° 57' 00".

Transmitter to Beacon Hill, approx. 1.2-mi. N of Longview. BPTTL-930402WD.

Transmitter: 73281 Neer City Rd., Rainier, OR.
Ownership: Cannell Communications L.P.

***Moses Lake**—K39DL, Three Angels Bcstg. Network Inc.

Technical Facilities: 0.5-w TPO, 4-kw ERP, 2717-ft. above sea level, lat. 46° 48' 24", long. 119° 33' 30".

Transmitter: Atop Wahatis Peak, near Royal City.

Ownership: Three Angels Broadcasting Network Inc.

Moses Lake—K64CZ, Peoples TV Assn.

Technical Facilities: 100-w TPO, 2.3-kw ERP, 43-ft. above ground, 2740-ft. above sea level, lat. 46° 48' 23", long. 119° 33' 25".

Transmitter: 25-mi. SSW of Moses Lake.
Ownership: Peoples TV Assn.

Note: Operating as a translator.

Omak/Okanogan—K31AH, KAYU-TV Partners Ltd. Phone: 509-448-2828.

Studio: 4600 S. Regal, Spokane, WA 99223.

Technical Facilities: 100-w TPO, 1.5-kw ERP, 30-ft. above ground, 5749-ft. above sea level, lat. 48° 26' 59", long. 119° 18' 28".

Transmitter: Omak Mountain.

Equipment: Acrodyne transmitter; Scala antenna.

Ownership: KAYU-TV Partners Ltd.

Represented (sales): Petry Television Inc.

Represented (engineering): CEK Communications.

Represented (legal): Gardner, Carton & Douglas.

Personnel: Robert Hamacher, General Manager; John Rowland, Sales Manager.

Note: Operating as a translator.

***Pasco & Kennewick**—K04OI, Ron Bevins.

Technical Facilities: 10-w TPO, 0.085-kw ERP, 1594-ft. above sea level, lat. 46° 14' 10", long. 119° 19' 15".

Transmitter: Badger Mountain Tower Site, SSW of Richland.

Ownership: Ronald A. Bevins.

***Pasco & Kennewick**—K62EM, Ron Bevins.

Technical Facilities: 100-w TPO, 0.775-kw ERP, 1594-ft. above sea level, lat. 46° 14' 10", long. 119° 19' 15".

Transmitter: Badger Mountain Tower Site, SSW of Richland.

Ownership: Ronald A. Bevins.

***Point Roberts**—K29CP, Concorde Ventures Ltd.

Technical Facilities: 1000-w TPO, 11-kw ERP, 400-ft. above sea level, lat. 48° 59' 40", long. 123° 02' 48".

Transmitter: 1957 Johnson Rd.

Ownership: Concorde Ventures Ltd.

***Point Roberts**—K31DJ, Concorde Ventures Ltd.

Technical Facilities: 1000-w TPO, 11-kw ERP, 400-ft. above sea level, lat. 48° 59' 40", long. 123° 02' 48".

Transmitter: 1957 Johnson Rd.

Ownership: Concorde Ventures Ltd.

Richland—K49CN, Radiant Light Bcstg. Phone: 509-943-9919.

Technical Facilities: 19.7-kw ERP, lat. 46° 14' 10", long. 119° 19' 15".

Ownership: Radiant Light Broadcasting.

***Richland**—K54DU, Three Angels Bcstg. Network Inc. Phone: 618-627-4651.

Technical Facilities: 100-w TPO, 1.81-kw ERP, 1640-ft. above sea level, lat. 46° 14' 10", long. 119° 19' 15".

- Transmitter:** On Badger Mountain, SW of Richland.
Ownership: Three Angels Broadcasting Network Inc.
- ***Richland**—K66BW, Triac Communications. Phone: 509-582-8469. TWX: 510-773-1889. Fax: 509-448-3815.
Studio: S. 4600 Regal St., Spokane, WA 99203.
Technical Facilities: 1000-w TPO, 12-kw ERP, 30-ft. above ground, 1800-ft. above sea level, lat. 46° 06' 16", long. 119° 07' 50".
Transmitter: Joe Butte.
Equipment: TTC transmitter; Scala antenna.
Ownership: KCY-TV.
Represented (sales): Petry Television Inc.
Personnel: John Witte, General Manager.
Note: Operating as a translator.
- ***Seattle**—K58DP, Breckenridge Bcstg. Co. Inc.
Technical Facilities: 535-w TPO, 4.07-kw ERP, 958-ft. above ground, 1063-ft. above sea level, lat. 47° 36' 17", long. 122° 19' 46".
Transmitter: 701 5th Ave., Seattle.
Ownership: Breckenridge Broadcasting Co. Inc.
- ***Seattle**—K64DW, Krista Fordham.
Technical Facilities: 2000-w TPO, 36.5-kw ERP, 938-ft. above ground, 909-ft. above sea level, lat. 47° 36' 57", long. 122° 18' 26".
Transmitter: 1620 18th Ave., Seattle.
Ownership: Krista Fordham.
- Seattle**—K68DL, Three Angels Broadcasting Network Inc.
Technical Facilities: 1000-w TPO, 15-kw ERP, 400-ft. above ground, 810-ft. above sea level, lat. 47° 36' 57", long. 122° 18' 26".
Transmitter: 945 Dexter Ave. N, Seattle.
Ownership: Three Angels Broadcasting Network Inc.
- Spokane**—K14IF, Clarabelle F. Boone.
Technical Facilities: 1000-w TPO, 7.6-kw ERP, 358-ft. above ground, 2346-ft. above sea level, lat. 47° 39' 25", long. 117° 24' 10".
Transmitter: Seafirst Bldg., W. 601 Riverside, Spokane.
Ownership: Clarabelle F. Boone.
- ***Spokane**—K16DE, David Collins.
Technical Facilities: 2000-w TPO, 15.8-kw ERP, 2346-ft. above sea level, lat. 47° 39' 25", long. 117° 24' 10".
Transmitter: Seafirst Bldg., 601 W. Riverside Ave.
Ownership: David Collins.
- ***Spokane**—K34DU, Browne Mountain TV.
Technical Facilities: 1000-w TPO, 33.8-kw ERP, 82-ft. above ground, 3201-ft. above sea level, lat. 47° 36' 04", long. 117° 19' 51".
Transmitter: Atop Browne Mountain, near Spokane.
Ownership: Browne Mountain TV.
- ***Spokane**—K45DW, Jose Rodriguez.
Technical Facilities: 2000-w TPO, 15.6-kw ERP, 2349-ft. above sea level, lat. 47° 39' 25", long. 117° 24' 10".
Transmitter: Seafirst Bldg., W. 601 Riverside.
Ownership: Jose Rodriguez.
- Spokane**—K51CU, Edith C. Smith.
Technical Facilities: 100-w TPO, 1.3-kw ERP, lat. 47° 41' 40", long. 117° 20' 01".
Transmitter: 1303 W. First Ave.
Ownership: Edith C. Smith.
- Spokane**—K55EB, Trinity Christian Center of Santa Ana Inc. Phone: 714-832-2950.
Technical Facilities: 1-w TPO, 1.27-kw ERP, lat. 47° 41' 40", long. 117° 20' 03".
Satellite earth stations: Scientific-Atlanta; Scientific-Atlanta receivers.
Began Operation: September 16, 1987.
Ownership: Trinity Broadcasting Network Inc.
Satellite programming: Trinity Bcstg. Network.
- ***Spokane**—K57FJ, Trinity Bcstg. Network Inc. Phone: 714-832-2950.
Technical Facilities: 100-w TPO, 1.3-kw ERP, 69-ft. above ground, 2650-ft. above sea level, lat. 47° 41' 40", long. 117° 20' 01".
Transmitter: Fantcher Hill, Spokane.
Ownership: Trinity Broadcasting Network Inc.
- ***Spokane**—K63EX, Browne Mountain TV.
Technical Facilities: 1000-w TPO, 18.6-kw ERP, 89-ft. above ground, 3208-ft. above sea level, lat. 47° 36' 04", long. 117° 19' 51".
Transmitter: Atop Browne Mountain, near Spokane.
Ownership: Browne Mountain TV.
- ***Sunnyside & Prosser**—K05JO, Three Angels Bcstg. Network Inc.
Technical Facilities: 10-w TPO, 0.097-kw ERP, 26-ft. above ground, 1926-ft. above sea level, lat. 46° 11' 12", long. 119° 45' 14".
Transmitter: Prosser Butte.
Ownership: Three Angels Broadcasting Network Inc.
- Sunnyside-Grandview**—K08LU, Ronald Alan Theodore Bevins.
Technical Facilities: 10-w TPO, 0.095-kw ERP, 1902-ft. above sea level, lat. 46° 11' 11", long. 119° 45' 14".
Transmitter: SSE of Prosser.
Ownership: Ronald A. Bevins.
- Walla Walla**—K17DJ, First Church of Christ Scientist.
Technical Facilities: 100-w TPO, 1.74-kw ERP, 3395-ft. above sea level, lat. 45° 49' 55", long. 118° 15' 37".
Transmitter: Near Milton-Freewater.
Ownership: First Church of Christ Scientist.
- Walla Walla**—K22BI, Blue Mountain Bcstg. Assoc. Inc. Phone: 509-529-9149.
Technical Facilities: 100-w TPO, 1.11-kw ERP, 36-ft. above ground, 3711-ft. above sea level, lat. 45° 59' 20", long. 118° 10' 29".
Transmitter: Near top of Pikes Peak, 11-mi. ENE of Milton-Freewater & 11-mi. SE of College Place.
Ownership: Blue Mountain Broadcasting Associates Inc.
Personnel: Lynelle Childs, General Manager; Jim Roe, Chief Engineer.
Note: Operating as a translator.
- Walla Walla**—K27DD, Blue Mountain Bcstg. Assoc. Inc. Phone: 509-529-9149.
Technical Facilities: 100-w TPO, 2.9-kw ERP, 141-ft. above ground, 981-ft. above sea level, lat. 46° 03' 44", long. 118° 23' 02".
Transmitter: Gose St. & Finch Ave., College Place.
Equipment: Television Technology transmitter; Scala antenna.
Ownership: Blue Mountain Broadcasting Associates Inc.
Personnel: Lynelle Childs, Station Manager; Jim Roe, Chief Engineer.
Note: Operating as a translator.
- Wenatchee**—K14BF, Westcoast Bcstg. Co.
Technical Facilities: 0.78-kw ERP, lat. 47° 27' 51", long. 120° 12' 26".
Began Operation: December 1, 1986.
Ownership: Westcoast Bcstg. Co.
- Wenatchee/East Wenatchee**—K30AJ, KXLY Television. Phone: 509-328-9084. Fax: 509-328-5274.
Studio: W. 500 Boone Ave., Spokane, WA 99201.
Technical Facilities: 100-w TPO, 0.679-kw ERP, 17-ft. above ground, 2037-ft. above sea level, lat. 47° 22' 52", long. 120° 17' 16".
Transmitter: Wenatchee Heights, 1.5-mi. from Wenatchee.
Equipment: Acrodyne transmitter; Scala antenna.
Began Operation: May 10, 1985.
Ownership: Morgan Murphy Stations.
Represented (sales): Harrington, Righter & Parsons Inc.
Represented (engineering): Jules Cohen & Associates, P.C.
Represented (legal): Brown, Finn & Nietert, Chartered.
Personnel: See KXLY-TV Spokane, WA.
Note: Operating as a translator.
- Yakima**—K17CJ, Ronald Alan Theodore Bevins. Phone: 509-452-8817. Fax: 509-248-5971.
Studio: 713 W. Yakima Ave., Yakima, WA 98902.
Technical Facilities: 100-w TPO, 0.4-kw ERP, 43-ft. above ground, 1867-ft. above sea level, lat. 46° 31' 59", long. 120° 29' 41".
Holds CP for change to 1000-w TPO, 4.21-kw ERP. BPTTL-910502PQ.
Transmitter: Ahtanum Ridge, 1.5-mi. SSW of Union Gap.
Equipment: Television Technology transmitter; Scala antenna.
Satellite earth stations: Cosmos, 3.2-meter; Uniden receivers.
Ownership: Ronald A. Bevins.
Advertising: Yes. Rates: \$75.00/30 Sec.; \$100.00/Min.; \$50.00/30 min.; \$500.00/Hour.
Represented (sales): Paul Mendez.
Represented (engineering): Andy Leberge.
Represented (legal): Robert Inouye.
Personnel: Ronald Bevins, General Manager; Don Mitchell, Operations Manager; Ricardo Barrientes, Production Manager.
- Yakima**—K53CY, KAYU-TV Partners Ltd. Phone: 509-448-2828. TWX: 510-773-1889. Fax: 509-448-3815.
Studio: S. 4600 Regal St., Spokane, WA 99223.
Technical Facilities: 100-w TPO, 1.41-kw ERP, 203-ft. above ground, 1253-ft. above sea level, lat. 46° 36' 08", long. 120° 30' 13".
Transmitter: 6 S. 2nd St., Yakima.
Equipment: TTC transmitter; Scala antenna.
Began Operation: June 1, 1989.
Ownership: KAYU-TV Partners Ltd.
Satellite programming: Main Street TV.
Advertising: Yes.
Represented (sales): Petry Television Inc.
Represented (legal): Gardner, Carton & Douglas.
Personnel: Robert J. Hamacher, General Manager; John Witte, Station Manager; John Rowland, General Sales Manager; Jan Brandvold, Regional Sales Manager; Peggy Peterson, Local Sales Manager; Mike Peterson, Chief Engineer; Valerie Larson, Promotion Director; Paula Bauer, Business Manager.
Note: Operating as a translator.
- Yakima**—K58DL, Three Angels Bcstg. Network Inc. Phone: 618-627-4651.
Technical Facilities: 100-w TPO, 2-kw ERP, 59-ft. above ground, 2067-ft. above sea level, lat. 46° 31' 01", long. 120° 24' 02".
Holds CP for change to 1000-w TPO, 19-kw ERP, 98-ft. above ground, 2129-ft. above sea level, lat. 46° 31' 42", long. 120° 31' 16". Transmitter to atop Ahtanun Ridge, near Yakima. BPTTL-910502MX.
Transmitter: Rattlesnake Hills, 5-mi. SE of Yakima.
Ownership: Three Angels Broadcasting Network Inc.
- Yakima**—K64DH, Christian Bcstg. of Yakima Inc.
Technical Facilities: 100-w TPO, 12.5-kw ERP, lat. 46° 31' 49", long. 120° 27' 15".
Ownership: Christian Broadcasting Network.
- Yakima**—K68EB, Triac Communications Ltd.
Technical Facilities: 1000-w TPO, 24.7-kw ERP, 1722-ft. above sea level, lat. 46° 31' 56", long. 120° 29' 00".
Transmitter: Ahtanum Ridge, S of Yakima.
Equipment: Television Technology transmitter; Scala antenna.
Ownership: Triac Communications Ltd.
Represented (sales): Petry Television Inc.
Represented (engineering): CEK Communications.
Represented (legal): Gardner, Carton & Douglas.
Personnel: Bob Hamacher, General Manager; John Witte, Sales Manager.
Note: Operating as a translator.
- Yakima & Wapato**—K56EG, Ronald Alan Theodore Bevins.
Technical Facilities: 100-w TPO, 0.39-kw ERP, 43-ft. above ground, 1867-ft. above sea level, lat. 46° 31' 59", long. 120° 29' 41".
Requests CP to change city of license to Wapato & Toppenish & to 2.48-kw ERP. BPTTL-930402ZU.
Transmitter: Ahtanum Ridge, 1.5-mi. SSW of Union Gap.
Ownership: Ronald A. Bevins.
- Yakima & Wapato**—K60EB, Ronald Alan Theodore Bevins.
Technical Facilities: 100-w TPO, 2.452-kw ERP, 43-ft. above ground, 1867-ft. above sea level, lat. 46° 31' 59", long. 120° 29' 41".
Transmitter: Ahtanum Ridge, 1.5-mi. SSW of Union Gap.
Ownership: Ronald A. Bevins.

West Virginia

- ***Charleston**—W36BF, John Walton.
Technical Facilities: 2000-w TPO, 29.2-kw ERP, 92-ft. above ground, 1174-ft. above sea level, lat. 38° 21' 26", long. 81° 36' 20".
Transmitter: End of Denton St.
Ownership: John Walton.
- Huntington**—W14BI, Channel America LPTV License Subsidiary Inc. Phone: 212-366-9880.
Technical Facilities: 1000-w TPO, 24.5-kw ERP, 194-ft. above ground, 748-ft. above sea level, lat. 38° 25' 16", long. 82° 26' 04".
Transmitter: West Virginia Bldg., 910 4th Ave., Huntington.
Began Operation: April 1, 1986.
Ownership: Channel America LPTV License Subsidiary Inc.
Satellite programming: Main Street TV.

Low Power TV Stations—West Virginia

Advertising: Yes. Rates: Network Base hourly: \$500-\$1000.

Huntington—W17BH, Silver King Communications Inc. Phone: 813-573-0339. Fax: 813-572-1488.

Technical Facilities: 1000-w TPO, 10.13-kw ERP, 423-ft. above ground, 1276-ft. above sea level, lat. 38° 25' 11", long. 82° 24' 06". Transmitter: WTCR(FM)/WTSF(TV) antenna site.

Equipment: ITS transmitter; Dielectric antenna. Satellite earth stations: Paraclipse, 3.4-meter; Drake receivers.

Began Operation: January 1, 1992. Ownership: Silver King Communications Corp. Satellite programming: Home Shopping Network.

Personnel: Jim Lawless, General Manager; J. Allen McCarty, Chief Engineer.

Huntington—W19BK, National Minority TV Inc. Phone: 714-832-2950.

Technical Facilities: 1000-w TPO, 9.8-kw ERP, 295-ft. above ground, 1142-ft. above sea level, lat. 38° 25' 17", long. 82° 23' 47".

Transmitter: Rotary Park Antenna Farm. Ownership: National Minority TV Inc. Satellite programming: Trinity Bcstg. Network.

***Huntington**—W55AT, Channel America LPTV Holdings Inc.

Technical Facilities: 100-w TPO, 0.05-kw ERP, lat. 38° 25' 16", long. 82° 26' 04".

Ownership: Channel America LPTV License Subsidiary Inc. Note: Operating as a translator.

Parkersburg—W39AZ, Trinity Bcstg. Network Inc. Phone: 714-832-2950.

Technical Facilities: 1000-w TPO, 12.9-kw ERP, 427-ft. above ground, 1217-ft. above sea level, lat. 39° 19' 27", long. 81° 37' 33".

Transmitter: 0.2-mi. WNW of intersection of Wayrd Rd. & Farson St., Dunlap Twp. Satellite earth stations: Scientific-Atlanta.

Began Operation: July 1, 1991. Ownership: Trinity Broadcasting Network Inc. Satellite programming: Trinity Bcstg. Network.

***Wheeling**—W28AS, Turnpike Television.

Technical Facilities: 29.9-kw ERP, lat. 40° 04' 58", long. 80° 46' 18".

Ownership: Turnpike TV.

***Wheeling**—W62BW, Abacus Television.

Phone: 202-462-3680. Fax: 202-462-3781.

Technical Facilities: 1000-w TPO, 42.3-kw ERP, 276-ft. above ground, 1434-ft. above sea level, lat. 40° 04' 58", long. 80° 46' 18".

Transmitter: Woods Rd. near Brookside. Scheduled to begin operation: June 1, 1993. Ownership: Abacus Television. Note: Operating as a translator.

Wisconsin

Adams—W64AU, State of Wisconsin Educational Communications Board. Phone: 608-264-9600. Fax: 608-264-9622.

Technical Facilities: 1000-w TPO, 15.5-kw ERP, 173-ft. above ground, 1411-ft. above sea level, lat. 43° 59' 16", long. 89° 49' 05".

Transmitter: Friendship, WI. Equipment: Acrodyne transmitter; Bogner antenna.

Began Operation: March 1, 1988. Ownership: Wisconsin Educational Communications Board.

Represented (legal): Dow, Lohnes & Albertson.

Personnel: See WPNE-TV, Green Bay, WI. Note: Operating as a translator.

***Crandon**—W04CS, Ronald La Verne Myers. Phone: 715-356-3554.

Technical Facilities: 100-w TPO, 0.617-kw ERP, 351-ft. above ground, 1962-ft. above sea level, lat. 45° 43' 34", long. 89° 24' 51".

Transmitter: 0.2-mi E of Spider Lake Rd. & Crystal Lake Rd., La Pine.

Equipment: Triple Crown transmitter; Scala antenna. Ownership: Ronald L. Myers.

Satellite programming: Three Angels Broadcasting Network. Represented (engineering): Moffet, Larson & Johnson Inc.

Represented (legal): Donald E. Martin. Personnel: Ronald L. Myers, General Manager.

Grantsburg—W15AB, Chronotype Publishing Co. Phone: 715-234-1500.

Technical Facilities: 1000-w TPO, 11.107-kw ERP, 210-ft. above ground, 1440-ft. above sea level, lat. 45° 32' 16", long. 91° 45' 50".

Holds CP for change to 11.95-kw ERP, 1411-ft. above sea level, lat. 45° 50' 24", long. 92° 28' 22". Transmitter to NE of Grantsburg. BPTTL-910503CN.

Transmitter: 1-mi. NW of Rice Lake. Equipment: Emcee transmitter; Scala antenna.

Began Operation: June 1, 1983. Advertising: Yes. Represented (engineering): Doug McDonnell.

Personnel: Kenneth P. Denucci, General Sales Manager; Peter F. Tanz, Operations Manager.

***Green Bay**—W48BN, Alvin Wheeler Jr.

Technical Facilities: 2000-w TPO, 24-kw ERP, 751-ft. above sea level, lat. 44° 31' 11", long. 87° 58' 15".

Transmitter: 2040 Radisson St. Ownership: Alvin Wheeler Jr.

***Green Bay**—W51CA, Silver King Communications Corp.

Technical Facilities: 2000-w TPO, 24-kw ERP, 751-ft. above sea level, lat. 44° 31' 11", long. 87° 58' 15".

Transmitter: 2040 Radisson St. Ownership: Silver King Communications Corp.

Green Bay—W57BJ, Three Angels Bcstg. Network Inc.

Technical Facilities: 0.33-w TPO, 10.6-kw ERP, 459-ft. above ground, 1420-ft. above sea level, lat. 44° 21' 32", long. 87° 59' 07".

Transmitter: 3237 Shirley Rd. Ownership: Three Angels Broadcasting Network Inc.

Green Bay—W68BS, Trinity Bcstg. Network Inc. Phone: 714-832-2950.

Technical Facilities: 1000-w TPO, 14.1-kw ERP, 587-ft. above ground, 1473-ft. above sea level, lat. 44° 24' 31", long. 87° 59' 29".

Transmitter: Glenmore Rd., 4.4-mi. SE of Depere Twp. Satellite earth stations: Scientific-Atlanta.

Began Operation: September 15, 1988. Ownership: Trinity Broadcasting Network Inc. Satellite programming: Trinity Bcstg. Network.

***Janesville**—W19BH, Trinity Bcstg. Network Inc. Phone: 714-832-2950.

Technical Facilities: 1000-w TPO, 10.2-kw ERP, 180-ft. above ground, 1020-ft. above sea level, lat. 42° 39' 35", long. 89° 02' 32".

Transmitter: 1436 S. Oakhill, Janesville. Satellite earth stations: Scientific-Atlanta. Ownership: Trinity Broadcasting Network Inc. Satellite programming: Trinity Bcstg. Network.

La Crosse—W44BF, Douglas Sheldahl. Technical Facilities: 1000-w TPO, 11.5-kw ERP, 1362-ft. above sea level, lat. 43° 48' 57", long. 91° 11' 22".

Requests modification of CP for change to 7.31-kw ERP, 1624-ft. above sea level, lat. 43° 48' 16", long. 91° 22' 18". Transmitter to WLAX-TV Tower, 1000 Tschayper Ridge Rd., La Crescent, MN. BMTTL-930401SR. Transmitter: County trunk F & A Rd., Medary. Ownership: Douglas Sheldahl.

Lac du Flambeau—W23AH, Charles Francis Gauthier.

Technical Facilities: 100-w TPO, 1.06-kw ERP, 177-ft. above ground, 1778-ft. above sea level, lat. 45° 57' 28", long. 89° 53' 31".

Transmitter: Moss Lake Dr., No. 14014, Lac du Flambeau. Ownership: Charles F. Gauthier.

Lac du Flambeau—W25AN, Charles Francis Gauthier.

Technical Facilities: 100-w TPO, 1.06-kw ERP, 177-ft. above ground, 1778-ft. above sea level, lat. 45° 57' 28", long. 89° 53' 31".

Transmitter: Moss Lake Dr., No. 14014, Lac du Flambeau. Ownership: Charles F. Gauthier.

Lac du Flambeau—W27AP, Charles Francis Gauthier.

Technical Facilities: 100-w TPO, 1.06-kw ERP, 177-ft. above ground, 1778-ft. above sea level, lat. 45° 57' 28", long. 89° 53' 31".

Transmitter: Moss Lake Dr., No. 14014, Lac du Flambeau. Ownership: Charles F. Gauthier.

Ladysmith—W06AS, Bell Press Inc. Phone: 715-532-5591.

Studio: Worden & 3rd Sts., Ladysmith, WI. Technical Facilities: 10-w TPO, 0.03207-kw ERP, 120-ft. above ground, 1260-ft. above sea level, lat. 45° 25' 47", long. 91° 06' 32".

Transmitter: Bell Press Bldg., corner of W. 3rd & Worden Sts. Equipment: Emcee transmitter; Bogner antenna.

Began Operation: December 2, 1982. Ownership: Bell Press Inc.

Land O' Lakes—W16AC, Land O' Lakes Superstation Inc.

Technical Facilities: 100-w TPO, 20.8-kw ERP, 238-ft. above ground, 2078-ft. above sea level, lat. 46° 04' 01", long. 89° 04' 39".

Ownership: Land O' Lakes Superstation Inc.

Madison—W05BD, Weather Center International Inc. Phone: 608-274-1441.

Technical Facilities: 10-w TPO, 0.168-kw ERP, 430-ft. above ground, 1268-ft. above sea level, lat. 43° 03' 10", long. 89° 29' 10".

Holds CP for change to 2.7-w TPO, 0.001-kw ERP, 240-ft. above ground, 1276-ft. above sea level, lat. 43° 03' 54", long. 89° 26' 23".

Transmitter to 125 Larkin St., Madison. BPTVL-880912ID.

Transmitter: 6121 Odana Rd., Madison. Equipment: Television Technology transmitter; Bogner antenna.

Began Operation: October 1, 1987. Ownership: Weather Center International Inc. Advertising: Yes. Rates: \$40.00/30 Sec.; \$60.00/Min.; \$200.00/Hour.

Represented (engineering): C. E. S. Engineering. Represented (legal): Fletcher, Heald & Hildreth.

***Madison**—W38B0, Select Business Resources Inc.

Technical Facilities: 1400-w TPO, 24.4-kw ERP, 400-ft. above ground, 1437-ft. above sea level, lat. 42° 57' 46", long. 89° 22' 46".

Transmitter: 1975 Country Trunk. Ownership: Select Business Resources Inc.

Madison—W54BH, Three Angels Bcstg. Network Inc.

Technical Facilities: 925-w TPO, 8.73-kw ERP, 154-ft. above ground, 1549-ft. above sea level, lat. 43° 04' 32", long. 89° 23' 11".

Transmitter: The Concourse Hotel, 1 W. Dayton St., Madison. Ownership: Three Angels Broadcasting Network Inc.

Madison-Middleton—W08CK, Healthy's Inc. Phone: 808-949-6507.

Technical Facilities: 10-w TPO, 0.036-kw ERP, 180-ft. above ground, 1132-ft. above sea level, lat. 43° 04' 30", long. 89° 22' 52".

Transmitter: 3 Pinckney St., Madison. Ownership: Healthy's Inc.

***Marshfield**—W30AQ, Edwin Gungor.

Technical Facilities: 1000-w TPO, 11.2-kw ERP, 210-ft. above ground, 1447-ft. above sea level, lat. 44° 41' 39", long. 90° 12' 25".

Transmitter: 2701 W. Arnold St. Ownership: Edwin Gungor.

Milwaukee—W08BY, Charles Woods. Phone: 417-862-2727. Fax: 417-831-4209.

Technical Facilities: 60-w TPO, 0.14-kw ERP, 660-ft. above ground, 1211-ft. above sea level, lat. 43° 02' 20", long. 87° 55' 04".

Transmitter: Marc Plaza, 509 W. Wisconsin Ave. Equipment: Acrodyne transmitter; Scala antenna.

Began Operation: June 15, 1986. Ownership: Charles Woods. Satellite programming: The Box.

Milwaukee—W46AR, Weigel Broadcasting Co. Phones: 312-663-0260; 414-271-5800. Fax: 414-272-1368.

Technical Facilities: 1000-w TPO, 10.6-kw ERP, 69-ft. above ground, 686-ft. above sea level, lat. 43° 02' 20", long. 87° 55' 04".

Transmitter: 777 E. Wisconsin Ave., Marc Plaza Hotel. Ownership: Weigel Broadcasting Co. Satellite programming: Univision.

Personnel: Bill LeMonds, General Manager; Peter Zomaya, Sales Manager; Bernard Hoelting, Chief Engineer.

Milwaukee—W65BT, Weigel Bcstg. Co. Phones: 312-663-0260; 414-271-5800. Fax: 414-272-1368.

Technical Facilities: 1000-w TPO, 11.5-kw ERP, 600-ft. above ground, 1201-ft. above sea level, lat. 43° 02' 20", long. 87° 55' 04".

Transmitter: Marc Plaza Hotel, 777 E. Wisconsin Lane. Equipment: Emcee transmitter; Bogner antenna.

Began Operation: January 27, 1983. Ownership: Weigel Broadcasting Co. Personnel: Bill LeMonds, General Manager; Peter Zomaya, Sales Manager; Bernard Hoelting, Chief Engineer.

Note: Operating as a translator.

***Minocqua**—W02CF, Ronald La Verne Myers.

Technical Facilities: 10-w TPO, 0.294-kw ERP, 1739-ft. above sea level, lat. 45° 53' 05", long. 89° 46' 50".

Transmitter: 8674 Pine Hurst Dr. Ownership: Ronald L. Myers.

Minocqua—W31BA, Ronald La Verne Myers. Phone: 715-356-3554.

Technical Facilities: 1000-w TPO, 23.4-kw ERP, 200-ft. above ground, 1760-ft. above sea level, lat. 45° 53' 05", long. 89° 46' 50".

Wyoming

Transmitter: 8674 Pink Hurst Dr.
 Equipment: Triple Crown transmitter, Jampro antenna.
 Began Operation: September 25, 1992.
 Ownership: Ronald L. Myers.
 Satellite programming: Three Angels Broadcasting Network.
 Represented (engineering): Smith & Powstenko.
 Represented (legal): Donald E. Martin.
 Personnel: Ronald L. Myers, General Manager; John Grisa, Sales Manager & Chief Engineer.

***Racine**—W28AR, WCTV Inc. Phone: 414-896-4300.
 Technical Facilities: 1000-w TPO, 63.5-kw ERP, 167-ft. above ground, 883-ft. above sea level, lat. 42° 40' 55", long. 87° 50' 59".
 Transmitter: Chicory & Wilmont Rds., Racine.
 Ownership: WCTV Inc.

Ripon—W42AF, Trinity Bcstg. Network Inc. Phone: 714-832-2950.
 Technical Facilities: 16.7-kw ERP, lat. 43° 53' 48", long. 88° 50' 24".
 Requests CP for change to Ch. 34, 27.6-kw ERP, 1050-ft. above sea level, lat. 44° 07' 10", long. 88° 28' 34". Transmitter to 0.37-mi. SE of State Rte. A & Paynes Point Rd. BPTTL-930329BZ.
 Ownership: Trinity Broadcasting Network Inc.

Sheboygan—W20AG, Trinity Bcstg. Network Inc. Phone: 714-832-2950.
 Technical Facilities: 500-w TPO, 10.2-kw ERP, 272-ft. above ground, 971-ft. above sea level, lat. 43° 42' 12", long. 87° 45' 09".
 Transmitter: Security First National Bank Bldg.
 Equipment: ITS transmitter; Andrew antenna.
 Satellite earth stations: Scientific-Atlanta.
 Began Operation: August 8, 1990.
 Ownership: Trinity Broadcasting Network Inc.
 Satellite programming: Trinity Bcstg. Network.

Waukesha—W43AV, WCTV Inc. Phone: 414-649-9543. Fax: 414-896-4306.
 Technical Facilities: 1000-w TPO, 5-kw ERP, 950-ft. above ground, 1480-ft. above sea level, lat. 42° 58' 05", long. 88° 11' 24".
 Transmitter: 2.5-mi. S of Waukesha, E of Hwy. U.
 Equipment: Emcee transmitter; Andrew antenna.
 Satellite earth stations: Microdyne, 3.5-meter.
 Began Operation: August 10, 1990.
 Ownership: WCTV Inc.
 Satellite programming: Channel America; Home Shopping Network.
 Advertising: Yes. Rates: \$50.00/30 Sec.; \$140.00/Min.
 Personnel: Lee A. Dolnick, General Manager; Brad L. Dobbs, Station Manager; Bob Truscott, Chief Engineer.

***Waupaca**—W55BY, Trinity Bcstg. Network Inc. Phone: 714-832-2950.
 Technical Facilities: 1000-w TPO, 17.8-kw ERP, 433-ft. above ground, 1312-ft. above sea level, lat. 44° 25' 03", long. 88° 55' 03".
 Transmitter: N of Bear Lake Rd., 2.6-mi. S of Manawa.
 Ownership: Renee S. Gardner.

***Wausau**—W33BB, Oasis of Love Club Inc. Technical Facilities: 1000-w TPO, 9.89-kw ERP, 308-ft. above ground, 1709-ft. above sea level, lat. 44° 58' 58", long. 89° 36' 06".
 Transmitter: Coates Lane.
 Ownership: Oasis of Love Club Inc.

Casper—K06KH, Casper Community College District.
 Technical Facilities: 100-w TPO, 0.162-kw ERP, 102-ft. above ground, 8118-ft. above sea level, lat. 42° 44' 26", long. 106° 21' 34".
 Transmitter: 7.5-mi. S of Casper, on Casper Mountain.
 Ownership: Casper Community College District.

Casper—K13UC, Manna Media Corp. Phone: 307-265-4453.
 Studio: 111 E. 2nd St., Casper, WY 82602.
 Technical Facilities: 0.03-kw ERP, 120-ft. above ground, 5225-ft. above sea level, lat. 42° 50' 05", long. 106° 17' 44".
 Transmitter: 2323 E. 15th St.
 Equipment: Television Technology transmitter; Bogner antenna.
 Began Operation: January 29, 1986.
 Ownership: Manna Media Corp.
 Satellite programming: Trinity Bcstg. Network.
 Advertising: No.
 Represented (legal): Fisher, Wayland, Cooper & Leader.
 Personnel: Stephen H. Broomell, Chief Engineer; Johns S. Runge, Business Manager.

Cheyenne—K11RP, Russell Communications.
 Technical Facilities: 10-w TPO, 0.026-kw ERP, 200-ft. above ground, 6442-ft. above sea level, lat. 41° 07' 17", long. 104° 50' 22".
 Transmitter: 1370 Southwest Dr., Cheyenne.
 Ownership: Russell Communications.

***Cheyenne**—K39DQ, Robert R. Rule.
 Technical Facilities: 20-w TPO, 0.116-kw ERP, 6238-ft. above sea level, lat. 41° 11' 37", long. 104° 49' 06".
 Requests modification of CP for change to 0.222-kw ERP, 6198-ft. above sea level, lat. 41° 10' 01", long. 104° 45' 21". Transmitter to 5318 Braehill Rd. BMTTL-930331DD.
 Transmitter: 808 E. Laughlin Rd.
 Ownership: Robert R. Rule.

Cheyenne—K49AY, Echonet Corp. Phone: 303-526-1039.
 Studio: 912 Central Ave., Cheyenne, WY.
 Technical Facilities: 1000-w TPO, 9.7-kw ERP, 116-ft. above ground, 6174-ft. above sea level, lat. 41° 08' 04", long. 104° 49' 02".
 Transmitter: 18th & Carey, Cheyenne.
 Equipment: Television Technology transmitter; Bogner antenna.
 Satellite earth stations: Echostar receivers.
 Began Operation: May 1, 1986.
 Ownership: Echonet Corp.
 Satellite programming: KUBD-TV, Denver, CO.
 Advertising: Yes. Rates: \$15.00/30 Sec.; \$25.00/Min.; \$100.00/Hour.
 Note: Operating as a translator.

Douglas—K07RO, Sky-Window TV Inc. Technical Facilities: 10-w TPO, 0.025-kw ERP, 30-ft. above ground, 5010-ft. above sea level, lat. 42° 45' 52", long. 105° 25' 03".
 Transmitter: 0.25-mi. N of I-25 & State 91 interchange, Douglas.
 Equipment: Television Technology transmitter; Scala antenna.
 Ownership: Sky-Window TV Inc.
 Represented (engineering): John L. Holecek.
 Represented (legal): James F. Hand.

Dubois—K25AU, Central Wyoming College. Phone: 307-856-6944. Fax: 307-856-9291.
 Studio: 2660 Peck Ave., Riverton, WY 82501.

Technical Facilities: 100-w TPO, 0.31-kw ERP, 64-ft. above ground, 9199-ft. above sea level, lat. 43° 29' 58", long. 109° 41' 16".
 Transmitter: Windy Ridge.
 Equipment: Television Technology transmitter; Scala antenna.
 Began Operation: June 1, 1985.
 Ownership: Central Wyoming College.
 Represented (legal): Fletcher, Heald & Hildreth.
 Personnel: Gregory T. Ray, General Manager; Roger A. Hicks, Chief Engineer.
 Note: Operating as a translator.

Gillette—K16AE, Stauffer Communications Inc.
 Technical Facilities: 100-w TPO, 1.2654-kw ERP, 125-ft. above ground, 5263-ft. above sea level, lat. 44° 12' 33", long. 105° 28' 05".
 Transmitter: Antelope Butte, 5.8-mi. SSE of Gillette.
 Equipment: Acrodyne transmitter; Scala antenna.
 Ownership: Stauffer Communications Inc.
 Note: Operating as a translator.

Gillette—K22AD, Summit Communications Inc. Phone: 307-686-6070.
 Studio: 2814 Dogwood, Gillette, WY 82716.
 Technical Facilities: 100-w TPO, 1.0413-kw ERP, 40-ft. above ground, 4680-ft. above sea level, lat. 44° 14' 53", long. 105° 29' 40".
 Holds CP for change to 51.3-w TPO, 0.48-kw ERP, 4737-ft. above sea level. BPTTL-9212231F.
 Transmitter: 1-mi. S of Gillette.
 Equipment: Emcee transmitter; Bogner antenna.
 Began Operation: March 1, 1983.
 Ownership: Summit Communications Inc.
 Personnel: James A. Hirschfield, President; Eugene A. Fry, Vice President.

Gillette—K28CH, Central Wyoming College. Phone: 307-856-6944.
 Technical Facilities: 1000-w TPO, 12.2-kw ERP, 59-ft. above ground, 4954-ft. above sea level, lat. 44° 18' 17", long. 105° 33' 53".
 Transmitter: McKenzie Ridge.
 Equipment: Television Technology transmitter; Scala antenna.
 Ownership: Central Wyoming College.
 Represented (legal): Fletcher, Heald & Hildreth.
 Personnel: Greg Ray, General Manager; Roger A. Hicks, Chief Engineer.
 Note: Operating as a translator.

Green River/Rock Springs—K35CN, Trinity Bcstg. Network Inc. Phone: 714-832-2950. Fax: 714-730-0661.
 Technical Facilities: 1000-w TPO, 10.5-kw ERP, 92-ft. above ground, 7736-ft. above sea level, lat. 41° 29' 50", long. 109° 20' 36".
 Transmitter: Wilkins Peak, 6.8-mi. SE of Green River.
 Equipment: TTC transmitter; Andrew antenna.
 Satellite earth stations: Scientific-Atlanta, 3.2-meter; Standard Communications receivers.
 Began Operation: November 6, 1992.
 Ownership: Trinity Broadcasting Network Inc.
 Satellite programming: Trinity Bcstg. Network.
 Represented (sales): Media Services Group Inc.
 Represented (engineering): Smith & Powstenko.
 Represented (legal): May & Dunne, Chartered.
 Personnel: Paul F. Crouch, General Manager; Rod Henke, Sales Manager; Ben Miller, Chief Engineer.

Jackson—K48BM, Ambassador Media Corp. Phone: 208-233-6667. Fax: 208-233-6678.
 Technical Facilities: 1000-w TPO, 1.21-kw ERP, 45-ft. above ground, 7869-ft. above sea level, lat. 43° 27' 42", long. 110° 45' 09".
 Transmitter: Atop Snow King Mountain, approx. 1.3-mi. S of Jackson.
 Equipment: TTC transmitter; Scala antenna.
 Began Operation: December 31, 1986.
 Ownership: Ambassador Media Corp.
 Personnel: Harry Newhardt, General Manager; Linda Carter, Sales Manager; Nick Davidson, Chief Engineer.
 Note: Operating as a translator.

***Laramie**—K63EZ, Robert R. Rule.
 Technical Facilities: 20-w TPO, 0.838-kw ERP, 8845-ft. above sea level, lat. 41° 17' 06", long. 105° 26' 41".
 Transmitter: Hill 8821, Sherman Mountains, E of Laramie.
 Ownership: Robert R. Rule.

***Rawlins**—K18DS, Manna Media Corp.
 Technical Facilities: 100-w TPO, 0.372-kw ERP, 1795-ft. above sea level, lat. 41° 46' 17", long. 107° 14' 21".
 Transmitter: Rawlins Hill, 1.2-mi. S of Rawlins
 Ownership: Manna Media Corp.

Riverton—K08GO, Riverton Fremont TV Club Inc.
 Technical Facilities: 1-w TPO, 0.441-kw ERP, 46-ft. above ground, 5256-ft. above sea level, lat. 43° 02' 22", long. 108° 26' 15".
 Transmitter: Approx. 3-mi. W of Riverton.
 Ownership: Riverton Fremont TV Club Inc.

Rock Springs—K22BK, Central Wyoming College. Phone: 307-856-6944. Fax: 307-856-3893.
 Studio: 2660 Peck Ave., Riverton, WY 82501.
 Technical Facilities: 100-w TPO, 0.912-kw ERP, 58-ft. above ground, 7532-ft. above sea level, lat. 41° 29' 50", long. 109° 20' 36".
 Transmitter: Wilkins Peak, approx. 11.3-mi. ESE of Green River.
 Equipment: Emcee transmitter; Scala antenna.
 Began Operation: October 1, 1989.
 Ownership: Central Wyoming College.
 Represented (legal): Fletcher, Heald & Hildreth.
 Personnel: Gregory Ray, General Manager; Roger A. Hicks, Chief Engineer.
 Note: Operating as a translator.

Sheridan—K09UO, Russell Communications.
 Technical Facilities: 0.12-kw ERP, lat. 44° 47' 54", long. 106° 55' 51".
 Began Operation: December 31, 1987.
 Ownership: Russell Communications.

Sheridan—K26BE, Central Wyoming College. Phone: 307-856-6944. Fax: 307-856-3893.
 Studio: Sheridan College, Sheridan, WY.
 Technical Facilities: 1000-w TPO, 10.2-kw ERP, 100-ft. above ground, 6447-ft. above sea level, lat. 44° 36' 07", long. 106° 55' 54".
 Transmitter: 4.02-mi. NW of Storey, WY on Moncrief Ridge.
 Equipment: Television Technology transmitter; Scala antenna.
 Began Operation: August 1, 1992.
 Ownership: Central Wyoming College.
 Represented (legal): Fletcher, Heald & Hildreth.

Low Power TV Stations—Wyoming

Personnel: Gregory Ray, General Manager; Roger A. Hicks, Chief Engineer.
Note: Operating as a translator.

Shoshoni, Thermopolis & rural area—K40AQ, Riverton Fremont TV Club Inc. Phone: 307-856-3322.

Technical Facilities: 100-w TPO, 1.188-kw ERP, 28-ft. above ground, 7248-ft. above sea level, lat. 43° 27' 00", long. 108° 14' 00".

Transmitter: Boysen Peak, approx. 7-mi. NW of Shoshoni.

Ownership: Riverton Fremont TV Club Inc. Represented (legal): Fager & Singer. Personnel: Bill Willman, President. Note: Operating as a translator.

Shoshoni/West Riverton—K44AW, Riverton Fremont TV Club Inc.

Technical Facilities: 100-w TPO, 1.18-kw ERP, 20-ft. above ground, 7238-ft. above sea level, lat. 43° 27' 00", long. 108° 14' 00".

Transmitter: Boysen Peak, approx. 7-mi. NW of Shoshoni.

Ownership: Riverton Fremont TV Club Inc.

Puerto Rico

Arecibo—W28AH, Angel F. Ginorio, Antonio Lopez.

Technical Facilities: 1000-w TPO, 14.491-kw ERP, 100-ft. above ground, 170-ft. above sea level, lat. 18° 28' 22", long. 66° 43' 49".

Transmitter: Within city limits.

Ownership: Angel F. Ginorio.

***Arecibo**—W33BE, Miguel Rivera.

Technical Facilities: 46-w TPO, 0.313-kw ERP, 75-ft. above sea level, lat. 18° 28' 20", long. 66° 46' 00".

Transmitter: Avenida Miramar, Esquina Calle-La Cruz.

Ownership: Miguel Rivera.

***Culebra**—W20BB, Claudio Matos.

Technical Facilities: 1000-w TPD, 41.19-kw ERP, 581-ft. above sea level, lat. 18° 19' 37", long. 65° 18' 03".

Transmitter: Monte Flamento.

Ownership: Claudio Matos.

***Guayama**—W22AX, Ministerio Radial Cristo Viene Pronto Inc.

Technical Facilities: 1000-w TPD, 11.8-kw ERP, 33-ft. above ground, 1640-ft. above sea level, lat. 18° 01' 59", long. 66° 07' 09".

Transmitter: Insular Rte. 15, 2.2-mi. N of Olimp.

Ownership: Ministerio Radial Cristo Viene Pronto Inc.

***Guayama**—W65CJ, Robert Rodriguez.

Technical Facilities: 1000-w TPD, 26.7-kw ERP, 171-ft. above ground, 2139-ft. above sea level, lat. 18° 00' 51", long. 66° 05' 12".

Transmitter: Near Municipal Offices in Olimpo, Algarboro.

Ownership: Robert Rodriguez.

Isabel Segunda—W28BA, Jose Julio Martinez Velilla. Phone: 809-872-2231.

Technical Facilities: 583-w TPO, 5-kw ERP, 89-ft. above ground, 515-ft. above sea level, lat. 18° 07' 50", long. 65° 26' 29".

Transmitter: 0.3-mi. W of State Rte. 997.

Ownership: Jose Julio Martinez Velilla.

Mayaguez—W08BM, Telecinco Inc. Phone: 809-831-5555. Fax: 809-833-0075.

Studio: Darlington Bldg., Mayaguez, PR 00681-43.

Technical Facilities: 1-w TPD, 0.017-kw ERP, 155-ft. above ground, 145-ft. above sea level, lat. 18° 12' 28", long. 67° 08' 47".

Transmitter: 165 Mendez Vigo St., Mayaguez.

Equipment: Emcee transmitter; Taco antenna.

Ownership: Telecinco Inc.

Advertising: Yes. Rates: \$250.00/30 Sec.

Personnel: Eduardo Bado, General Manager;

Benjamin Torres, Sales Manager; Guillermo Bonet, Chief Engineer.

***Mayaguez**—W65BQ, Sevenoaks Co.

Technical Facilities: 1000-w TPD, 28.5-kw ERP, 62-ft. above ground, 637-ft. above sea level, lat. 18° 11' 41", long. 67° 07' 39".

Transmitter: 1.3-mi. SE of center of Mayaguez.

Ownership: Sevenoaks Co.

Mayaguez-Anasco—W67CR, Evelyn Rivera.

Technical Facilities: 1000-w TPD, 14.6-kw ERP, 89-ft. above ground, 1076-ft. above sea level, lat. 18° 19' 31", long. 67° 10' 59".

Requests CP for change to 18.08-kw ERP, 200-ft. above ground, 1337-ft. above sea level, lat. 18° 19' 07", long. 67° 10' 48".

Transmitter to Aguada. BPTTL-930401UF.

Transmitter: Atalaya.

Ownership: Evelyn Rivera.

***Quebradillas**—W24BR, Signal Television.

Technical Facilities: 50-w TPO, 0.932-kw ERP, 472-ft. above sea level, lat. 18° 28' 53", long. 66° 55' 36".

Transmitter: Rd. 484, San Jose.

Ownership: Signal Television.

Represented (legal): James L. Dyster.

***San Juan**—W15BB, Nelly Quiles. Phone: 809-891-3413.

Technical Facilities: 1000-w TPD, 38.8-kw ERP, 98-ft. above ground, lat. 18° 17' 42", long. 66° 09' 56".

Ownership: Nelly Quiles.

San Juan—W21AR, Three Angels Bcstg. Network Inc.

Technical Facilities: 100-w TPO, 19.2-kw ERP, 72-ft. above ground, 1657-ft. above sea level, lat. 18° 17' 31", long. 66° 10' 30".

Transmitter: Rd. 812 intersection, Los Pomos Barrio, Guaraguas Arriba.

Ownership: Three Angels Broadcasting Network Inc.

***San Juan**—W43AW, Arzuaga & Martinez Assoc. Phone: 809-895-4198.

Technical Facilities: 1000-w TPD, 10.4-kw ERP, 190-ft. above ground, 387-ft. above sea level, lat. 18° 21' 59", long. 66° 09' 00".

Transmitter: Rd. 831, 1.1-mi. Barrio of Minillas Bayamon.

Ownership: Arzuaga & Martinez Assoc.

San Juan—W46AZ, Eastern Satellite Services Inc. Phone: 809-852-6340. Fax: 809-850-1520.

Technical Facilities: 100-w TPO, 1.21-kw ERP, 66-ft. above ground, 76-ft. above sea level, lat. 18° 26' 55", long. 66° 03' 55".

Transmitter: Plaza Las Americas Ave., Roosevelt Hato Rey.

Ownership: Eastern Satellite Services Inc.

Planned satellite programming: FamilyNet.

Personnel: Jorge Perez, Chief Engineer; Liliana Yumet, Sales Manager; Raul W. Yumet, Legal Representative.

Yauco—W54AQ, Miguel Rodriguez.

Technical Facilities: 200-w TPO, 1.29-kw ERP, 102-ft. above ground, 2995-ft. above sea level, lat. 18° 08' 59", long. 66° 58' 59".

Transmitter: Maricao Electronics site.

Ownership: Miguel Rodriguez.

Virgin Islands

***Charlotte Amalie**—W17BG, Paradise Superstation Ltd. Inc. Phone: 718-436-2839. Fax: 212-685-7106.

Studio: 18 E. 111 St., Suite 1605, New York, NY 10017.

Technical Facilities: 1000-w TPO, 4.7-kw ERP, 223-ft. above ground, 784-ft. above sea level, lat. 18° 21' 03", long. 64° 54' 16".

Transmitter: Wintberg Peak, 1.8-mi. from Charlotte Amalie.

Ownership: Paradise Superstation Ltd. Inc.

Personnel: Judith Markoustch, Sales Manager; Francis Lacle, Engineering; Steven Mitchell Schiffman, Legal Representative.

***Charlotte Amalie**—W38BM, Kelly Guglielmi.

Technical Facilities: 1000-w TPD, 20-kw ERP, 1667-ft. above sea level, lat. 18° 21' 33", long. 64° 58' 18".

Transmitter: Crown Mountain.

Ownership: Kelly Guglielmi.

Ownership of Low Power Television Stations

Includes licensees and permittees. Lottery grantees not included.

ABACUS TELEVISION

Suite 101
1801 Columbia Rd. NW
Washington, DC 20009-2031
Phone: 202-462-3680
Fax: 202-462-3781
Ownership: Benjamin Perez, Pres.
Represented (legal): Abacus Communication Co.
LPTV Permittees (12):
Ohio: W40AM, Masury; W24BC, Steubenville.
Pennsylvania: W43AX, Butler; W47BH, Charleroi; W25BK, Freedom; W28AW, Greensburg; W64BL, Kittanning; W64BI, New Castle; W69CC, Pittsburgh; W45AU, Uniontown; W20AN, Washington.
West Virginia: W62BW, Wheeling.
MDS Systems:
Pennsylvania: WM951, Altoona (CL); WMH265, Johnstown (CL).

ABILENE CHRISTIAN UNIVERSITY

ACU Box 7568
Abilene, TX 79669
Phone: 915-674-2026
Fax: 915-674-2417
Officers:
Dutch Hoggatt, Chief Operating Officer
Todd Davis, Operations Mgr.
Jim Richard, Engineering Dir.
LPTV Stations (1):
Texas: K07UF, Abilene.
Radio Stations:
Texas: KACU(FM), Abilene.

ABRY COMMUNICATIONS

18 Newbury St.
Boston, MA 02116
Phone: 617-859-2959
Fax: 617-859-7205
Officers:
Andrew Banks, Managing Dir.
Royce Yudkoff, Managing Dir.
Ownership: Andrew Banks & Royce Yudkoff, Principals.
Represented (legal): Kirkland & Ellis.
LPTV Stations (1):
Alabama: W62BG, Birmingham.
TV Stations (5):
Alabama: WTTD, Birmingham.

Maryland: WNUV-TV, Baltimore.
Missouri: KSMD-TV, Kansas City.
Ohio: WSTR-TV, Cincinnati.
Wisconsin: WCGV-TV, Milwaukee.

ABUNDANT LIFE BCSTG. INC.

914 Cirby Way
Roseville, CA 95661
Phone: 916-786-8350
LPTV Permittees (1):
California: K56EN, Cameron Park.

ACADEMY OF APPLIED SCIENCES INC.

1 Maple St.
Concord, NH 03301
LPTV Permittees (1):
New Hampshire: W47AN, Manchester.

ACADIANA CABLE ADVERTISING INC.

Drawer 7186
Opelousas, LA 70571
Phone: 319-948-7267
LPTV Permittees (2):
Louisiana: K28D2, Opelousas; K50DD, Opelousas.

CORRINE GALT ACOSTA

6200 Valeria
El Paso, TX 79912
Phone: 915-584-8304
Represented (legal): Stuart B. Mitchell.
LPTV Stations (1):
New Mexico: K53BM, Alamogordo.

ACT OF FAITH COMMUNICATIONS INC.

Box 1164
Shreveport, LA 71163
LPTV Permittees (1):
Louisiana: K52EB, Shreveport.

ACTS OF MARION INC.

2172 Chapel Pike
Marion, IN 46952
Phone: 317-668-1014
Fax: 317-668-1014

LPTV Stations (1):
Indiana: W25BN, Marion.

ACTS OF WICHITA FALLS INC.

1200 E. 9th St.
Wichita Falls, TX 76301
LPTV Permittees (1):
Texas: K30DJ, Wichita Falls.

DENNIS ADAMS

Box 154
Greensboro, AL 36744
LPTV Stations (1):
Alabama: W03BF, Greensboro & Marion.

ADVANCED ALLIED COMMUNICATIONS TECHNOLOGY INC

156 Lazelle Rd.
Worthington, OH 43235
Phone: 614-846-9234
Officer:
Ralph V. DeStefano, Chmn.
LPTV Permittees (2):
Ohio: W15AU, Columbus; W41BB, Columbus.

ADVANCED MOBILE COMMUNICATIONS

LPTV Stations (1):
Nevada: K54BD, Mercury.

AFL GROUP

1801 Columbia Rd. NW
Washington, DC 20009
LPTV Permittees (2):
Virginia: W60BR, Chesapeake; W14BN, Midlothian.

AGK COMMUNICATIONS ASSOC.

1213 Madison St.
Syracuse, NY 13210
LPTV Stations (1):
New York: W56CV, Syracuse.
LPTV Permittees (1):
New York: W51BA, Nedrow.

ALAR TELEVISION INC.

Suite 1600
150 2nd Ave. N
St. Petersburg, FL 33901

LPTV Stations (1):
Florida: W35AJ, St. Petersburg.

ALASKA BROADCAST TELEVISION INC.

Box 211767
Anchorage, AK 99521
Phone: 817-737-4011
Officers:
Jimmie Allen, Pres.
Daniel Rivera, V.P.
Ownership: Grace Mitchell, Bennie McFather & Jerry Prevo, Principals. Television Systems Inc., LPTV CP holder
LPTV Stations (1):
Alaska: K20AG, Anchorage.

STATE OF ALASKA

Division of Information Services
5900 E. Tudor Rd.
Anchorage, AK 99507
Phone: 907-269-5744
Officers:
John Morrone, Deputy Dir.
Dean Strid, Chief Engineer
Ownership: State government.
LPTV Stations (236):
Alaska: K09UD, Akhiok; K10MV, Akiaik; K09RH, Akutan; K08KD, Alakanuk; K13RP, Aleknagik; K09QL, Allakaket/Alatna; K11QI, Ambler; K09RS, Anaktuvuk Pass; K09QF, Angoon; K02KY, Aniak; K07RE, Anvik; K09RV, Arctic Village; K09RX, Atka; K04NH, Atkasuk; K09TZ, Atkasuk; K04KS, Barrow; K09QQ, Beaver; K15AV, Bethel; K21AD, Bethel; K09TE, Bettles; K09TD, Birch Creek; K09RI, Buckland; K09SI, Cantwell; K13SD, Cape Pole; K09QG, Chalkyitsik; K02LD, Chefomak; K13VV, Chenega; K02KX, Chevak; K10MT, Chickaloon; K07RY, Chignik; K09SD, Chignik Lagoon; K02MR, Chignik Lake; K07QZ, Chistochina; K13SB, Chitna; K06LG, Chuathbaluk; K13SI, Circle; K03GD, Circle Hot Springs; K06LP, Circle Hot Springs; K07SM, Circle Hot Springs; K12NL, Clarks Point; K09TV, Coffman Cove; K13UD, Cold Bay; K08KD, Cooper Landing; K12MD, Copper Center; K15AK, Cordova; K09JK, Council; K61DE, Craig; K07RZ, Crooked Creek; K09RN, Deering; K04KL, Delta

If TV station and cable ownership information—especially group ownership data—is important to you, look for the 1994 *FACTBOOK Supplement*...

TV STATION & CABLE OWNERSHIP DIRECTORY: 1994

...from the series of *FACTBOOK Supplements*... so moderately priced, you can afford to buy copies for your entire staff or sales force.


WARREN
PUBLISHING, INC.

FOR FURTHER INFORMATION call our Circulation Department collect: (202) 872-9200

LPTV Ownership

Junction; K17AF, Delta Junction; K02GU, Dillingham; K04KM, Dillingham; K10LD, Dillingham; K13UX, Diomedes; K13RM, Dot Lake; K09RF, Eagle Village; K09TN, Eek; K11SD, Eek; K04KR, Egegik; K09TA, Eight Fathoms Bight; K11QW, Ekwo; K09QS, Elin; K05IH, Emmonak; K11RI, Ernestine; K09RP, False Pass; K07RC, Fort Yukon; K09TP, Freshwater Bay; K11RG, Gakona; K04LZ, Galena; K09QR, Gambell; K10MB, Girdwood; K13UB, Glennallen/Cooper Landing; K07QX, Golovin; K04KT, Goodnews Bay; K04NC, Gravian & Pennock Islands; K11QH, Grayling; K02LW, Gustavus; K07RF, Haines; K12NW, Halibut Cove; K58BI, Healy; K09TB, Hobart Bay; K08KP, Hollis; K12NT, Hollis; K07RJ, Holy Cross; K11RK, Homer/ Seldovia; K07QV, Hoonah; K04MC, Hooper Bay; K09RY, Hughes; K09QD, Huslia; K09QI, Hyaburg; K02MJ, Hyder; K09SP, Igiugig; K04KO, Iliamna; K09SN, Ivanof Bay; K09QP, Kake; K09QY, Kaktovik; K09TR, Kalskag; K09TX, Kaltag; K09QK, Karluk; K09SM, Kasaan; K09UE, Kasigluk; K23AF, Kena/ Soldotna/ Sterling; K21AH, Ketchikan; K09RW, Kiana; K09QW, King Cove; K04KN, King Salmon; K08KS, King Salmon; K04LM, Kipnuk; K09QZ, Kivalina; K07TI, Klawock; K04KQ, Klukwan; K02KZ, Kobuk; K07QW, Koliganek; K09RG, Kongiganak; K09SL, Kotlik; K02MB, Koyuk; K03FZ, Koyukuk; K09UJ, Kwethluk; K11SC, Kwigillingok; K13UK, Kwigillingok; K07SK, Labouchere Bay; K11RJ, Lake Louise/Eureka/Nelchina; K09QE, Larsen Bay; K07TT, Levelock; K11RW, Lime Village; K05IR, Long Island; K10MU, Long Island; K07RX, Manley Hot Springs; K09TQ, Manokotak; K02KV, Marshall; K09QC, McGrath; K03GK, McKinley Park; K04MD, Mekoryuk; K09QJ, Mentasta Lake; K07SL, Metlakatla; K09TI, Meyers Chuck; K05IK, Minchumina; K09SZ, Minchumina; K13TK, Minto; K15AP, Moose Pass; K13UM, Mosquito Lake; K13TJ, Mountain Village; K13TZ, Naknek; K10MR, Napakiak; K02MZ, Napakiak; K07SJ, Napakiak; K09TJ, Naukati Bay; K09QM, Nelson Lagoon; K55DE, Nenana; K09QV, New Stuyahok; K02LN, Newtok; K10LU, Nightmute; K04MB, Nikolai; K09RK, Nikolski; K07RI, Noatak; K13UG, Nome; K09RQ, Nondalton; K09RU, Noorvik; K04KP, Northway; K09RT, Nuiqsut; K02KW, Nulato; K13RN, Old Harbor; K07QY, Ouzinkie; K11QV, Paxson; K13SV, Pedro Bay; K09RM, Pelican; K04MA, Perryville; K21CK, Petersburg; K02L, Pilot Point; K15AU, Pilot Station; K02LV, Pitka's Point; K09QN, Point Hope; K09UC, Point Lay; K09TL, Port Alice; K07SH, Port Alsworth; K09QB, Port Graham; K13SC, Port Graham; K13SA, Port Heiden; K07RG, Port Lions; K07SD, Port Moller; K11QX, Port Protection; K09SX, Quinhagak; K09RD, Rampart; K02LA, Red Devil; K04KU, Ruby; K09SH, Russian Mission; K09RA, Sand Point; K07RD, Savoonga; K02LS, Scammon Bay; K09RL, Selawik; K55DD, Seward; K04KY, Shageluk; K07QU, Shaktoolik; K12NO, Sheep Mountain; K11QR, Sheldon Point; K09RZ, Shishmaref; K07RA, Shungnak; K11QE, Skagway; K04KX, Slana; K13SM, Slana; K07SX, Sleetmute; K09RE, St. George; K13SX, St. Mary's; K09QX, St. Michaels; K09RB, St. Paul; K09RR, Stebbins; K09SV, Steven's Village; K13SE, Stony River; K04LN, Takotna; K07RB, Tanana; K09SW, Tanunak; K13SJ, Tatitlek; K13RO, Telida; K09RO, Teller; K07RH, Tenakee Springs; K11QU, Tetlin; K07SN, Thome Bay; K09QU, Togiak; K13RR, Tok/Tanacross/Tetlin; K11QG, Toksook Bay; K24AG, Trapper Creek/Talkeetna; K08IO, Tuluksak; K09TF, Tuntutuliak; K09QH, Tyonek; K09RC, Unalakleet; K04KV, Unalaska; K15AI, Valdez; K09TW, Venetie; K09QO, Wainwright; K02LT, Wales; K07SI, Whales

Pass; K11QT, White Mountain; K02ME, Womans Bay; K21AF, Wrangell; K09UA, Yakutat.

LPTV Permittees (12):

Alaska: K03FY, Chuathbaluk; K02MS, Clarks Point; K09TK, Efin Cove; K03GI, English Bay; K13UY, Kodiak; K13UE, Kotzebue; K39AA, Ninilchik; K09SY, Point Baker; K07TU, Portage Creek; K09TC, Rowan Bay; K09UB, Whittier.

ALEGRIA BROADCASTING CORP.

2nd Floor
385 8th St.
San Francisco, CA 94103
Phone: 415-566-9244
LPTV Permittees (2):
Hawaii: K49DJ, Hilo; K57FX, Hilo.

ALL AMERICAN TV INC.

13181 Cross Roads Pkwy. N
Suite 250
City of Industry, CA 91746
Phone: 310-699-1348
Fax: 310-699-9666
Officers:
Cruz S. Arguinizoni, Pres.
Nicky Cruz, V.P.
John Casoria Jr., Secy.-Treas.
Represented (legal): May & Dunne.
LPTV Stations (1):
Illinois: W64BK, Bloomington.
TV Stations (5):
Alabama: WTJP, Gadsden.
Illinois: WWTO-TV, La Salle.
Missouri: KTAJ, St. Joseph.
New Mexico: KNAT, Albuquerque.
Oklahoma: KDDR, Bartlesville.
TV Translators:
Alabama: W51BY Birmingham; W22BF Decatur; W46BU Tuscaloosa.

MARK C. ALLEN

3745 McHale Way
Redding, CA 96001
Phone: 916-246-8782
LPTV Permittees (1):
California: K22EJ, Redding.

DAVID J. ALTERI

214 Colorado St.
Watertown, NY 13601
LPTV Permittees (2):
New York: W34AR, Canton & Potsdam; W07CG, Massena.

ALTES ELLPEE INC.

204 Walnut St.
Shepherdsville, KY 40165
Officers:
Ann Newton, Sales
John W. Smith Sr., Engineering
Represented (legal): Gene R. Osselmeier.
LPTV Stations (1):
Kentucky: W66BC, Shepherdsville.

AMBASSADOR MEDIA CORP.

425 E. Center
Pocatello, ID 83201
Phone: 208-232-6666
Officers:
William L. Armstrong III, Pres. & Chief Exec. Officer
Harry P. Neuhardt, Chief Operating Officer
Ellen M. Armstrong, Secy.-Treas.
Ownership: Ellen M. Armstrong, 45%; William L. Armstrong, 45%; Brian P. Hogan, 10%.
Ellen & William Armstrong have interest in KEZW(AM), Aurora, CO.
Represented (legal): Hopkins & Sutter.

LPTV Stations (18):

Idaho: K13VK, Arco; K09VD, Ashton; K13VI, Blackfoot; K07UL, Burley; K04OH, Challis; K08KU, Challis; K09UZ, Driggs; K12OE, Firth-Basalt; K12NZ, Idaho Falls; K08KV, Jerome; K04NO, Paul; W13BZ, Paul; K12OA, Pocatello; K02NO, Rupert; K13VJ, Shelley; K12OB, St. Anthony; K05IX, Twin Falls.
Wyoming: K48BM, Jackson.
LPTV Permittees (1):
Idaho: K46DD, Salmon.
TV Stations (3):
Idaho: KPVI, Pocatello-Blackfoot-Idaho Falls; KKVJ, Twin Falls.
Wyoming: KJVI, Jackson.

AMERICAN CHRISTIAN TELEVISION SYSTEM

6350 W. Freeway
Fort Worth, TX 76150
Phone: 817-737-4011
Fax: 817-737-7853
Officers:
Mickey Castleberry, Chmn.
Jack Johnson, Pres. & Chief Exec. Officer
Richard McCartney, V.P. & Chief Operating Officer
Ownership: Southern Baptist Convention.
Represented (legal): May & Dunne.
LPTV Stations (1):
Arkansas: K49CG, Little Rock.

AMERICAN COASTAL TELEVISION NETWORK INC.

3145 Lake Valencia Lane E
Palm Harbor, FL 34684
LPTV Permittees (3):
Florida: W18BE, Fort Myers; W57BD, Madeira Beach; W47BN, Sarasota.

AMERICAN INDIAN TV & RADIO NETWORK

2606 S. Sheridan Rd.
Tulsa, OK 74129
LPTV Stations (1):
Oklahoma: K19CJ, Muskogee.

AMERICAN LO-POWER TV NETWORK INC.

Box 352
Westford, MA 01886
LPTV Permittees (4):
Georgia: W43AO, Vidalia.
Minnesota: K68ED, Clovis.
Montana: K22EF, Bozeman.
New Mexico: K68EE, Hobbs.

AMERICAN TELEVISION INC.

910 N. Foster Dr.
Baton Rouge, LA 70806
Phone: 504-928-3146
Fax: 504-923-2822
LPTV Stations (1):
Louisiana: W39AT, Baton Rouge.

AMERICAN TELEVISION NETWORK INC.

Suite 500
1899 L St. NW
Washington, DC 20036
Phone: 202-785-2143
Officer:
Edward L. Weidenfeld, Pres.
LPTV Stations (2):
California: K19BN, San Diego; K26BH, Yucca Valley.

AMERICAN TRANSLATOR DEVELOPMENT INC.
Suite 340
225 Congress

Austin, TX 78701
LPTV Stations (1):
Florida: W13BM, Miami.

BRIAN KEITH ANDERSON

8870 W. Airport Dr.
West Paducah, KY 42053
LPTV Permittees (1):
Kentucky: W10BY, Paducah.

NEAL L. ANDREWS JR.

300 N. 21st St.
Birmingham, AL 35203
LPTV Permittees (2):
Hawaii: K59EJ, Honolulu.
Nevada: K46CV, Las Vegas.

ANGLER TV

No. 27
600 W. Hillsboro Blvd.
Deerfield Beach, FL 33441
LPTV Permittees (1):
Florida: W58CA, Okeechobee.

APOGEE BROADCASTING CORP.

2065 W. El Camino Ave.
Suite 531
Sacramento, CA 95833-1484
Phone: 916-920-9188
Ownership: Robert Suffel, Chmn. & Chief Exec. Officer.
LPTV Stations (1):
California: K25EL, Sacramento.

ARCH COMMUNICATIONS CORP.

One Corporate Center
Hartford, CT 06103
Phone: 203-527-6161
LPTV Stations (1):
Connecticut: W11BJ, Hartford.

ARIZONA CHRISTIAN TELEVISION SYSTEM INC.

Box 39
Phoenix, AZ 85001
Phone: 602-264-3939
Fax: 602-263-8150
Officer:
Rick Hooton, Pres.
LPTV Stations (1):
Arizona: K39BI, Phoenix.

KAYE ARWOOD

2681 61st St.
Port Arthur, TX 77640
Phone: 409-736-3864
LPTV Permittees (1):
Alabama: W38BQ, Huntsville.

ARZUAGA & MARTINEZ ASSOC.

Box 980
RD 2
Quebradillas, PR 00742-0980
Phone: 809-895-4198
Fax: 809-895-2725
Officers:
Jose J. Arzuaga, Pres.
Jose Julio Martinez, Marketing Dir.
Ownership: Jose J. Arzuaga, 51%; Jose J. Martinez, 49%. Arzuaga owns 51% of Signal Television (see listing).
LPTV Permittees (1):
Puerto Rico: W43AV, San Juan.
Radio Stations:
Puerto Rico: WREI(FM), Quebradillas.

ASIATION INC.

11910 Frost Valley Way
Potomac, MD 20854
Ownership: Lura S. Madarang.

LPTV Permittees (5):
California: K12QJ, Palm Springs; K68DQ, Tahoe City.
District of Columbia: W58BR, Washington.
Maryland: W08CZ, Ocean City.
New Jersey: W09BX, Atlantic City.

ASSAL BCSTG. CO.

Box 9225
Calabasas, CA 91372
LPTV Permittees (1):
Rhode Island: W54BQ, Providence.

ASSOCIATED CHRISTIAN TELEVISION SYSTEM INC.

4520 Parkbreeze Court
Orlando, FL 32808
Phone: 407-297-0155
Officers:
Claud Bowers, Pres. & Chief Exec. Officer
P. B. Howell Jr., V.P.
Freeda Bowers, Secy.-Treas.
Steve Beik, Dir.
John Jones, Dir.
Branch Office:
123 Ridgeland Rd.
Tallahassee, FL 32312
Phone: 904-385-1700
Ownership: Non-profit organization.
Represented (legal): Baraff, Koerner, Olender & Hochberg, P.C.
LPTV Stations (2):
Florida: W69AY, Alachua; W17AB, Tallahassee.
TV Stations (1):
Florida: WACX, Leesburg-Orlando.

ATHENS BROADCASTING CO. INC.

1717 Hwy. 72 W
Athens, AL 35661
LPTV Permittees (1):
Alabama: W28AP, Athens.

ATRIUM BCSTG. CO.

23642 Calabasas Rd.
No. 104
Calabasas, CA 91302-1592
Phone: 818-884-3818
Fax: 818-884-9779
Officers:
Lawrence Rogow, Chief Exec. Officer
Charles Lohr, Chief Operating Officer
Donald S. Wilson, Engineering Dir.
Ownership: Lawrence Rogow. See also Channel 29 Assoc., Ponyland Bcstg. & White Sage Broadcasting Co.; Calavision (Cable System Ownership).
Represented (legal): Arter & Hadden.
LPTV Stations (2):
Arizona: K58DV, Phoenix.
California: K38DL, Los Angeles.

EDWINA J. AUEL

4610 Briarwood Dr.
Sacramento, CA 95821
Phone: 916-484-7790
LPTV Permittees (1):
California: K60ES, Sacramento.

KENNETH L. AUSTIN

No. 1
613 N. State St.
Alma, MI 48801
LPTV Permittees (1):
Arkansas: K59FB, Batesville.

AVN INC.

2827 Central Ave.
Augusta, GA 30909
Phone: 404-736-6700

Ownership: Jeremy M. Coghlan, Pres.
LPTV Stations (1):
Georgia: W67BE, Augusta.

RUBEN AZARIAHU

232 Theron
Houston, TX 77022
LPTV Permittees (1):
Texas: K21DZ, San Antonio.

FRANK & LINDA AZEVEDO

2731 Iowa Ave.
Modesto, CA 95351
Phone: 204-577-0743
Officers:
Frank Azevedo, Chmn.
Linda Azevedo, Chief Exec. Officer
LPTV Permittees (1):
California: K41CM, Modesto.

OTA L. BABCOCK

34927 Merit
Cathedral City, CA 92234
Phone: 619-328-4301
LPTV Stations (1):
California: K21DO, Palm Springs/Indio.

BACA COUNTY

Box 116
Springfield, CO 81073
LPTV Permittees (1):
Colorado: K60DP, Springfield.

BAHIA HONDA INC.

540 Leucadendra Dr.
Coral Gables, FL 33156
Ownership: Joaquin Blaya, Principal.
LPTV Stations (2):
Florida: W63BH, Orlando; W61BL, Tampa.

THE BAINBRIDGE POST-SEARCH LIGHT INC.

301 W. Crawford St.
Bainbridge, GA 31717
LPTV Permittees (1):
Georgia: W62CB, Bainbridge.

BAKER PUBLIC SCHOOL TRUSTEES DISTRICT NO. 12

Box 659
Baker, MT 59313
LPTV Permittees (1):
Montana: K20DG, Baker.

RICHARD W. BAKER

1803 Hwy. 19
Holiday, FL 34691
LPTV Permittees (1):
Texas: K50CW, Waco.

B & B PRODUCTIONS INC.

1700 Duncan St.
Pampa, TX 79065
LPTV Permittees (1):
Texas: K69FF, Plainview.

ELLEN BARAGONA

99 Robin Lake Rd.
Natchez, MS 39120
LPTV Permittees (3):
Mississippi: W23BD, Natchez; W54BP, Natchez; W64BQ, Natchez.

BASIC ECONOMIC EDUCATION INC.

2200 Morley St.
San Diego, CA 92111

LPTV Permittees (1):
California: K17DI, San Diego.

BEACH BROADCASTING

Suite 580
450 N. Park Rd.
Hollywood, FL 33021
LPTV Permittees (1):
Florida: W59BO, Fort Myers.

BEACH TV OF SOUTH CAROLINA INC.

Box 9556
Panama City Beach, FL 32407
Phone: 904-234-2733
LPTV Stations (2):
South Carolina: W08CV, Myrtle Beach; W11BR, Myrtle Beach.

BEACH TV PROPERTIES INC.

Suite 23
8317 W. Hwy. 98
Panama City, FL 32407-4824
Phone: 904-234-2773
Officers:
Jud Colley, Pres.
Tonita Davis, Secy.-Treas.
Ownership: Jud Colley, 50%; Tonita Davis, 50%.
LPTV Stations (3):
Florida: W48BC, Destin; W34AD, Key West; W46AN, Panama City.
LPTV Permittees (1):
South Carolina: W42BH, Charleston.
TV Stations (1):
Florida: CP, Panama City Beach.

BEACON BROADCASTING CORP.

11657 Village Lane
Jacksonville, FL 32223
Phone: 904-268-9262
LPTV Permittees (1):
Florida: W25BF, Miami.

BECKER BROADCAST SYSTEMS

517 S. 7th
Kiowa, KS 67070
LPTV Permittees (1):
Kansas: K36DE, Kiowa.

SCOTT BECKER

517 S. 7th
Kiowa, KS 67070
LPTV Permittees (1):
Nevada: K13WI, Hawthorne.

BEECH STREET COMMUNICATIONS

Box 1469
601 Beech St.
Texarkana, AR 75504
Phone: 501-774-3500
Fax: 501-774-3600
Officers:
David Welch, Chief Exec. Officer
Gary Underwood, Chief Operating Officer
Larry Crank, Chief Financial Officer
LPTV Stations (1):
Arkansas: K35CS, Texarkana.

BELL PRESS INC.

Box 189
120 W. 3rd St. S
Ladysmith, WI 54848-0189
Phone: 715-532-5591
Officers:
Donald L. Bell, Pres.
Audrey M. Bell, V.P.
James L. Bell, Secy.-Treas.
LPTV Stations (1):
Wisconsin: W06AS, Ladysmith.

Newspapers:
Wisconsin: Ladysmith News (weekly).

RANDOLPH V. BELL

4314 Cherry Court
Evansville, IN 47714
Phone: 812-479-3377
LPTV Permittees (2):
Indiana: W11CK, Evansville; W54BS, Evansville.
Radio Stations:
Indiana: WSJD(FM), Evansville.

ROBERT W. BELL

1875 Century Park E
Los Angeles, CA 90067
LPTV Permittees (3):
Nebraska: K57GA, Superior; K59FA, Superior; K61FT, Superior.

YING HUA BENNS

103 Averill St.
Lookout Mountain, TN 37350
Phone: 615-821-1410
Represented (legal): Mullin, Rhyne, Emmons & Topel, P.C.
LPTV Stations (1):
Tennessee: W39AW, Chattanooga.

BRIAN N. BENSCHOTER

3586 S.E. Long St.
Portland, OR 97202
LPTV Permittees (1):
Kansas: K67FR, Wichita.

CHRISTINA M. BERRY

3654 Chatham Dr.
Palm Harbor, FL 34684
LPTV Permittees (2):
North Carolina: W66BO, Raleigh.
Ohio: W51BS, Dayton.

BETA BROADCASTING INC.

No. 219
5050 Edison Ave.
Colorado Springs, CO 80915
LPTV Stations (1):
Colorado: K38CU, Colorado Springs.
LPTV Permittees (1):
Colorado: K45DR, Pueblo.

BETTER LIFE TV

63505 Ditch Creek Rd.
Rogue River, OR 97537
LPTV Stations (2):
Oregon: K65EJ, Grants Pass; K62DN, Medford.

RONALD A. BEVINS

713 W. Yakima Ave.
Yakima, WA 98902
LPTV Stations (4):
Washington: K08LU, Sunnyside-Grandview; K17CJ, Yakima; K56EG, Yakima & Wapato; K60EB, Yakima & Wapato.
LPTV Permittees (2):
Washington: K04OI, Pasco & Kennewick; K62EM, Pasco & Kennewick.

BIG HORN COMMUNICATIONS INC.

Box 23309
Billings, MT 59102
Phone: 406-652-4743
Officers:
Thomas Hendrickson, Pres.
Ray Moser, V.P.
Martha R. Creath, Secy.
David Loxtercamp, Treas.
James R. Michal, Asst. Treas.

LPTV Ownership

Ownership: Calvin Caltritz, 23.88%; David E. Loxtercamp, 23.78%; Martha R. Creath, 17.85%; Daniel W. Coon Estate, 12.97%; Ronald L. Korn, 8.29%; Alan Swendiman, 1.47%; James R. Michal, 1.19%.

LPTV Stations (4):

Montana: K200Y, Belgrade, Manhattan & Three Forks; K25BP, Billings; K430U, Butte; K19AC, Glasgow.

LPTV Permittees (1):

Montana: K66EQ, Colstrip.

TV Stations (4):

Montana: KSVI, Billings; KCTZ, Bozeman; KOUS-TV, Hardin-Billings; KYUS-TV, Miles City.

Radio Stations:

Wyoming: KZMQ-AM-FM, Greybull.

STEVEN D. BINGHAM

500 W. Sherwood Dr.
Payson, AZ 85541
Phone: 602-474-1849
LPTV Permittees (1):
Arizona: K22EI, Payson.

BITTERROOT VALLEY PUBLIC TELEVISION

Box 588
Hamilton, MT 59840
Phone: 406-961-3692
Ownership: Community owned.
Represented (legal): Schwartz, Woods & Miller.
LPTV Stations (2):
Montana: K21AN, Darby; K67EC, Pinesdale.

BLACK HAWK COLLEGE

6600 34th St.
Moline, IL 61265-5899
Phone: 309-796-2424
Officers:
Steve Spivey, Chmn.
Dr. Charles E. Laws, Pres.
Renee Long, Vice Chmn.
Rick Best, Business Mgr.
Cindy Charbonneau, Development Dir.
LPTV Stations (1):
Illinois: W61BV, Sterling.
TV Stations (2):
Illinois: WQPT-TV, Moline.
Iowa: KQCT, Davenport.

BLACKHAWK BROADCASTING CORP.

2712 Capri Court
Rockford, IL 61111
Phone: 815-987-3972
Fax: 815-987-3975
Ownership: Joe Musser, Pres.
Represented (legal): Miller & Fields.
LPTV Stations (1):
Illinois: W08CM, Rockford.

BLACKROCK BCSTG. CORP.

Box 400
Christiansted, VI 00821
LPTV Stations (1):
Virgin Islands: W23AD, Christiansted.

BLACKS DESIRING MEDIA INC.

Box 520
1024 Main St.
Livingston, TN 38570
Phone: 615-823-5633
Officer:
Millard V. Oakley, Pres.
LPTV Permittees (1):
Texas: K32CP, Pampa.

BLAINE COUNTY PUBLIC TELEVISION INC.

63 4th St.
Chinook, MT 59523

LPTV Stations (1):
Montana: K59EM, Chinook.

DAN BLECHMAN

15710 Lindskog Dr.
Whittier, CA 90603
LPTV Permittees (2):
Minnesota: K150U, Duluth; K62EP, Ouluth.

ELLIOT B. BLOCK

2212 Losantville Ave.
Cincinnati, OH 45237
LPTV Stations (1):
Ohio: W25AI, Cincinnati.
LPTV Permittees (1):
Ohio: W35BA, Cincinnati.

BLUE MOUNTAIN BROADCASTING ASSOCIATION INC.

Box 205
12th St. & Larch Ave.
College Place, WA 99324
Phone: 509-525-0882
Officers:
Roger Johnson, Pres.
Ben Wiedemann, Treas.
Jim Roe, Engineering Dir.
Ownership: Walla Walla Valley Seventh-Day Adventist Churches.
Represented (legal): Norman Anderson.
LPTV Stations (3):
Washington: K450A, College Place; K22BI, Walla Walla; K2700, Walla Walla.

IRVIN L. BOESKOOL MONEY PURCHASE PENSION TRUST

No. 201
1755 Jefferson Davis Hwy.
Arlington, VA 22202
LPTV Permittees (1):
Kansas: K56FG, Caney.

MICHAEL A. BOGNER

25 Victoria Or.
Amityville, NY 11701
LPTV Stations (1):
New York: W52BN, Amityville & Mineola.

EDWARD JAY BOLTON

Box 151
Rte. 3
Advance, NC 27006
LPTV Stations (1):
North Carolina: W10BZ, Wilmington.

THE BONITA CORP.

1523 Westwood Dr.
Albany, GA 31708
Phone: 912-434-1831
LPTV Permittees (2):
Florida: W12CO, Altamonte Springs; W07BZ, Orlando.

THE BON-TELE NETWORK

1001 E. Entry Dr.
Pittsburgh, PA 15216
Phone: 412-531-6678
Fax: 412-531-5727
Officers:
Nancy B. Hahn, Pres. & Chief Exec. Officer
Joe Butcher, Marketing & Programming Dir.
Paul O'Hadnecki, Engineering Dir.
Ownership: Nancy B. Hahn.
LPTV Stations (1):
Pennsylvania: W63AU, Pittsburgh.

CLARABELLE F. BOONE

771 Preston Ave. S
St. Petersburg, FL 33701
LPTV Stations (1):
Washington: K14IF, Spokane.

JESSE BOONE SR.

313 Highland Ave.
Albany, GA 31701
LPTV Stations (1):
Georgia: W35BO, Albany.

BOSTON COMMUNITY TV

9405 N.W. 41st St.
Miami, FL 33178
LPTV Permittees (1):
Massachusetts: W32AY, Boston.

MURPHY D. BOUGHNER

305 N. Pine St.
Nowata, OK 74048
LPTV Permittees (2):
Oklahoma: K66EK, Bartlesville & Dewey; K60EX, Nowata.

BOULDER TV TRANSLATOR ASSN.

215 N. Madison
Boulder, MT 59632
LPTV Stations (2):
Montana: K27CO, Boulder; K36CX, Clancy.

EDWARD C. BOWDS

Box 12100
Fort Pierce, FL 34979
LPTV Permittees (1):
Florida: W10CI, Vero Beach.

JIMMY BOYD

4971 Vickie Dr.
Memphis, TN 38109
Phone: 901-789-0584
LPTV Stations (1):
Tennessee: W61BP, Memphis.

BRANSON TV PARTNERSHIP

Box 168
Carmel, ME 04419
LPTV Stations (1):
Missouri: K310V, Walnut Shade.

SIDNEY BRAVERMAN

Box 947
55 Main St.
Weaverville, NC 28787
Phone: 704-645-6957
LPTV Stations (1):
North Carolina: W30AS, Weaverville.

BERL BRECHNER

Box 531103
Orlando, FL 32853
Phone: 407-423-4431
Fax: 407-843-0704
LPTV Stations (1):
Delaware: W27AJ, Dover.
TV Stations (1):
Maryland: WMOT, Salisbury.
Radio Stations:
Ohio: WKFI(AM) & WSWO(FM), Wilmington jointly with Marion Brechner (see listing).

MARION B. BRECHNER

Brechner Management Co.
Box 531103
Orlando, FL 32853
Phone: 407-423-4431
Fax: 407-843-0704
Represented (legal): Cohn & Marks.
LPTV Stations (3):
Delaware: W27AJ, Dover.
Kansas: K39BR, Junction City; K58CX, Lawrence.
TV Stations (2):
Kansas: KTKA-TV, Topeka.
Maryland: WMOT, Salisbury.

Radio Stations:
Ohio: WKFI(AM) & WSWO(FM), Wilmington jointly with Berl Brechner (see listing).
Other Holdings:
Outdoor advertising: Great Outdoor Advertising Inc., Wilmington, OH.

BRECKENRIDGE BROADCASTING CO. INC.

3300 Norwest Center
Minneapolis, MN 55402
LPTV Stations (2):
Ohio: W53AX, Cleveland.
Texas: K55FV, Houston.
LPTV Permittees (4):
New Mexico: K68DR, Albuquerque.
Ohio: W47BE, Seven Hills.
Oklahoma: K02NS, Oklahoma City.
Washington: K580P, Seattle.

QUENTIN L. BREEN

36941 S. Chiloquin Rd.
Chiloquin, OR 97624
LPTV Stations (5):
Oregon: K61FG, Chiloquin; K63EL, Chiloquin; K65EX, Chiloquin; K67FB, Chiloquin; K69GC, Chiloquin.

BRESNAN COMMUNICATIONS CO.

709 Westchester Ave.
White Plains, NY 10604
Phone: 914-997-5656
Fax: 914-997-6871
Officers:
William J. Bresnan, Chief Exec. Officer
Jeffrey S. OeMond, V.P., Finance & Chief Financial Officer
Patrick J. Bresnan, Mktg. Dir.
Michael Bresnan, Operations Dir.
Robert Bresnan, Gen. Counsel
Brian LaPlaut, Engineering Mgr.
Ownership: William J. Bresnan, 51%; Telecommunications Inc. (MSO), (see listing in Cable System Ownership), 49%.
LPTV Stations (7):
Michigan: K69BA, Iron Mountain; W30AK, Iron Mountain; W35AK, Iron Mountain; W43AN, Iron Mountain; W63AW, Iron Mountain; W65BN, Iron Mountain; W67AD, Iron Mountain.
LPTV Permittees (1):
Michigan: W59AQ, Iron Mountain.
Cable Systems (43):
Georgia: Colonels Island, Eulonia, Jesup, Riceboro, Waynesville, Woodbine.
Michigan: Alba, Bay City, Beaver Twp. (Bay County), Bergland, Boardman Twp., Brimley, Butman Twp., Chippewa Twp. (Isabella County), Escanaba, Ewen, Forsyth Twp., Hermansville, Hope Twp. (Midland County), Houghton, Iron Mountain, Ironwood, Jamestown Twp., Kincheloe, L'Anse, Mackinac Island, Manistique, Marquette, Midland, Munising, Olive Twp. (Ottawa County), Omer, Ontonagon, Pickford Twp., Rock River Twp., Sage Twp., Sault Ste. Marie, Watersmeet, Whittmore.
Minnesota: Brainerd, Duluth.
Mississippi: Grenada.
Wisconsin: Lake Nebagamon.

BREWER FAMILY TRUST

4230 Jubilo Or.
Tarzana, CA 91356
LPTV Permittees (1):
Kentucky: W64BR, Corbin.

BRIGHTNESS MINISTRIES INC.

120 W. Court Ave.
Jeffersonville, IN 47130
Phone: 812-284-3483
Fax: 812-284-5484

Officers:
 John W. Smith Jr., Pres., Chief Operating Officer
 Darlene Smith, Chief Financial Officer & Secy.
 John W. Smith Sr., V.P. & Engineering Dir.
 Mary L. Smith, Treas.
 Lou Smith, Programming Dir.
 Ownership: Non-stock corp.
 Represented (legal): Bechtel & Cole.
 LPTV Stations (1):
 Indiana: W05BE, Jeffersonville, IN-Louisville, KY.

WILLIAM D. BRITTON
 37428 3rd St.
 East Palmdale, CA 93550
 LPTV Stations (1):
 California: K19CL, Inyokem.

BROADCASTING SYSTEMS INC.
 One W. Lone Cactus Dr.
 Phoenix, AZ 85027
 Phone: 602-582-6550
 Fax: 602-582-8229

Officers:
 Kenneth Casey, Chmn. & Chief Exec. Officer
 Charlene Weh, Chief Operating Officer
 Branch Office:
 5026 Old Brownsville Rd.
 Corpus Christi, TX 78401
 Phone: 512-855-8866
 Ownership: Kenneth Casey, 89%; Charlene Weh, 10%; Chris Casey, 1%.
 Represented (legal): Arent, Fox, Kintner, Plotkin & Kahn.
 LPTV Stations (1):
 Arizona: K25DM, Phoenix.
 LPTV Permittees (1):
 Texas: K30CV, Houston.
 TV Stations (1):
 Oklahoma: KGLB-TV, Okmulgee (CP).

BROOKS BROADCASTING INC.
 No. 217
 279 S. Beverly Dr.
 Beverly Hills, CA 90212
 LPTV Stations (1):
 Kansas: K07TO, Manhattan.
 LPTV Permittees (1):
 Indiana: W05CA, Salem.

GERALD BROTHERS JR.
 3512 E. 15th St.
 Tulsa, OK 74112
 LPTV Stations (4):
 Oklahoma: K02OM, Norman; K07UW, Norman; K14IR, Tulsa; K04NZ, Tulsa, Broken Arrow & Turley.

BROWNE MOUNTAIN TV
 815 S. Montavilla
 Spokane, WA 99204
 LPTV Stations (2):
 Washington: K34DU, Spokane; K63EX, Spokane.

BROWNING PUBLIC SCHOOLS
 129 First Ave. SE
 Browning, MT 59417
 Phone: 406-338-2715
 LPTV Stations (1):
 Montana: K57FM, Browning.

BRUCE INDEPENDENT TV INC.
 Box 453
 Bruce, MS 38915
 Phone: 601-983-2801
Officers:
 William E. Morgan, Pres. & Chief Exec. Officer
 Ann Morgan, Chief Financial Officer

Bill Morgan, Chief Operating Officer & Mktg. Dir.
 Ownership: William E. Morgan.
 LPTV Stations (1):
 Mississippi: W07BN, Bruce.
 TV Translators (1):
 Mississippi: W34BI, Calhoun City.

J & G BRUGMAN 1985 TRUST
 15434 Janine Dr.
 Whittier, CA 90603
 LPTV Permittees (1):
 Minnesota: K30ED, Duluth.

BYRANT COMMUNICATIONS INC.
 200 E. Spring St.
 Lebanon, TN 38087
 Phones: 615-444-4797; 615-244-5142
 Fax: 615-444-7215
 Ownership: Dr. Joe F. Bryant, Chmn., Pres. & Chief Exec. Officer.
 LPTV Stations (1):
 Tennessee: W11BD, Lebanon.
 TV Stations (1):
 Tennessee: WJFB, Lebanon.

BSP BCSTG.
 3800 Call Field Rd.
 Wichita Falls, TX 76308
 Phone: 817-691-1808
 Fax: 817-696-5766
Officers:
 F. Lanham Lyne Jr., Chmn. & Chief Exec. Officer
 Pete D'Acosta, Pres. & Gen. Mgr.
 Charles R. Hart, Treas.
 Ownership: Epic Bcstg. Corp., 75%; Peter D'Acosta, 20%; Charles R. Hart, 5%.
 D'Acosta, Lyne Jr. & Hart have interest in KCIT Acquisition Co. (see listing). Acquisition Co. (see listing)
 Represented (legal): Goldberg & Spector.
 LPTV Stations (2):
 Oklahoma: K53DS, Lawton.
 Texas: K3580, Wichita Falls.
 TV Stations (1):
 Texas: KJTL, Wichita Falls.

BTV ASSOCIATES
 Suite 7C
 154 W. 18th St.
 New York, NY 10011
 Ownership: Walter Brewster, Pres. & Gen. Partner.
 LPTV Stations (1):
 Rhode Island: W47AJ, Newport.

T. B. BUCHANAN
 Box 1176
 Sanford, NC 27331
 LPTV Stations (1):
 North Carolina: W46BF, Sanford.
 LPTV Permittees (1):
 North Carolina: W67CD, Sanford.

RON BUCK
 5611 W. 6th
 Stillwater, OK 74074
 Phone: 405-624-2945
 LPTV Stations (1):
 Oklahoma: K19DB, Stillwater.

BUFFALO COMMUNICATIONS
 24701 San Jacinto St.
 San Jacinto, CA 92383
 LPTV Permittees (1):
 California: K53DU, Hemet.

K. SANDOVAL BURKE
 Box 2295
 Boulder, CO 80306
 Phone: 303-494-9660

LPTV Stations (1):
 Louisiana: K21DM, Lafayette.
 LPTV Permittees (2):
 Nebraska: K64CL, Malcolm; K65FL, Omaha.

BURNETT BROADCASTING CORP.
 Box 3147
 Skokie, IL 60076
 Phone: 708-679-0097
 LPTV Permittees (1):
 Illinois: W18AU, Schaumburg.

LAWRENCE E. BURNS
 23156 Haynes
 Farmington Hills, MI 48336
 LPTV Permittees (2):
 Minnesota: K68EA, Duluth.
 Missouri: K57FW, Eldridge & Lebanon.

BUTTE TELEVISION
 4610 Briarwood Dr.
 Sacramento, CA 95321
Officer:
 Carl Auel, Pres.
 LPTV Stations (1):
 California: K67DY, Chico & Paradise.

ROBERT BUTTON
 30804 Overfall Dr.
 Westlake Village, CA 91362
 LPTV Permittees (2):
 Minnesota: K34DX, Hibbing; K36DJ, Hibbing.

EDUARDO CABALLERO
 261 Madison Ave.
 18th Floor
 New York, NY 10018
 Phone: 212-697-4120
 Fax: 212-697-9151
 LPTV Permittees (12):
 California: K04OB, Bakersfield; K48DY, Colalinga; K14IK, Delano; K07UX, Fresno; K16CW, Hanford; K19DE, Lompoc; K52DJ, McFarland; K15CY, Sacramento; K62DO, Sacramento; K03HB, Salina; K14IG, Santa Maria; K21EB, Stockton.
 Radio Stations:
 California: KXEM(AM), McFarland.

ROSA MARIA CABALLERO-STAFFORD
 261 Madison Ave., 18th Floor
 New York, NY 10018
 Phone: 212-697-4120
 Fax: 212-697-9151
 LPTV Permittees (12):
 California: K04OB, Bakersfield; K48DY, Colalinga; K14IK, Delano; K07UX, Fresno; K16CW, Hanford; K19DE, Lompoc; K52DJ, McFarland; K15CY, Sacramento; K62DO, Sacramento; K03HB, Salina; K14IG, Santa Maria; K21EB, Stockton.

CABLE SERVICES INC.
 Box 608
 308 2nd St. NW
 Jamestown, ND 58401
 Phone: 701-252-5281
 LPTV Stations (1):
 North Dakota: K32AP, Windsor.
 Cable Systems (8):
 North Dakota: Ellendale, Jamestown, Kulm, Lisbon, Medina, Oakes, Sanborn, Valley City.

CALIFORNIA-OREGON BROADCASTING INC.
 Box 5M
 125 S. Fir St.
 Medford, OR 97501
 Phone: 503-779-5555
 Fax: 503-779-1151

Officers:
 Patricia C. Smullin, Pres.
 Carol Anne Smullin Brown, V.P. & Secy.
 Doreeta Domke, V.P.
 William B. Smullin, Asst. Secy.
 Patricia D. Smullin, Treas.
 Steve Aase, Engineering Dir.
 Ownership: Patricia C. Smullin, 50%; Carol A. Smullin Brown, 50%.
 Represented (legal): Reed, Smith, Shaw & McClay.
 LPTV Stations (20):
 California: K15CX, Chico; K20CO, Durham; K33DI, East Weed; K20CN, Fortuna/Rio Dell; K25CI, Klamath; K27BH, Lake Shastina; K35LW, Oroville; K34BW, Willow Creek.
 Oregon: K30BN, Coos Bay; K36BX, Coos Bay; K63DO, Coos Bay; K14GW, Corvallis; K25AS, Eugene; K57EL, Eugene; K65ER, Eugene-Springfield; K38CP, Grants Pass; K26CH, Medford; K62DR, Roseburg; K29AX, Winston; K39CL, Yoncalla.
 LPTV Permittees (3):
 California: K22DS, Crescent City; K47DV, South Yreka; K23CZ, Ukiah.
 Cable Systems (5):
 Oregon: Enterprise, La Pine, Madras, Prineville, Wallowa Lake.
 TV Stations (7):
 California: KAEF, Arcata-Eureka; KFWU, Fort Bragg; KRCR-TV, Redding-Chico.
 Oregon: KOTI, Klamath Falls; KOB, Medford; KPIC, Roseburg.

REGENTS OF THE UNIVERSITY OF CALIFORNIA
 Office of the President, U.C.
 300 Lakeside Dr.
 8th Floor
 Oakland, CA 94612-3550
 LPTV Permittees (1):
 California: K35DG, La Jolla.
 Other Holdings:
 ITFS, radio.

JEWEL B. CALLAHAN
 Box 817
 108 N. Park Dr.
 Broken Bow, OK 74728
 Phone: 405-584-3340
 LPTV Stations (1):
 Oklahoma: K28DJ, Broken Bow.
 Cable Systems (1):
 Oklahoma: Broken Bow.
 MDS Systems:
 Oklahoma: WMH376, Broken Bow/Idabel.
 Other Holdings:
 Telephone: Pine Telephone Co. Inc.

CALVARY TEMPLE CHURCH INC.
 720 Bertling St.
 Cape Girardeau, MO 63701
 LPTV Stations (1):
 Missouri: K45CA, Cape Girardeau.

CAMPBELLSVILLE COLLEGE
 200 College St. W
 Campbellsville, KY 42718
 Phone: 502-465-8158
 LPTV Stations (1):
 Kentucky: W04BP, Campbellsville.
 Radio Stations:
 Kentucky: WTCO(AM) & WCKQ(FM), Campbellsville.

CANNELL COMMUNICATIONS L.P.
 Suite 975
 400 Perimeter Center Terrace
 Atlanta, GA 30346
 Phone: 404-395-1004
 Fax: 404-395-1007
Officers:
 William A. Schwartz, Chief Exec. Officer

LPTV Ownership

Douglas R. Lowe, Chief Financial Officer
Ownership: Saratoga II TV Corp., Gen. Partner, 65.4%; Stephen A. Cannell, Gen. & Ltd. Partner, 28.8%; William A. Schwartz, Ltd. Partner, 5.8%. SII TVC ownership: Saratoga Partners II L.P., 92.5% public ltd. partnership 0%

Represented (legal): Dow, Lohnes & Albertson.

LPTV Stations (2):
Oregon: K53EJ, Baker; K230B, La Grande.

LPTV Permittees (7):
Oregon: K39DU, Bend; K14HN, Hillsboro; K20EH, Hood River; K65DR, Portland; K30DY, Rural Pendleton, Ukiah & Mt. Vernon; K51EH, The Dalles.

Washington: K68DZ, Longview.

TV Stations (3):
Ohio: WUAB, Lorain-Cleveland.
South Carolina: WHNS, Greenville-Spartanburg & Asheville.

Washington: KPDX, Vancouver.

MANUEL A. CANTU

1523 Westwood Dr.
Albany, GA 31709
Phone: 912-435-3100
Represented (legal): Miller & Fields, P.C.

LPTV Stations (1):
Georgia: W12CH, Albany.
LPTV Permittees (2):
Georgia: W68CP, Albany; W13BO, Valdosta.

CAPE COD TELEVISION INC.

29 Bassett Lane
Hyannis, MA 02601
Phones: 508-775-4242; 508-693-5458
Ownership: Resolution Trust Corp., Conservator.

LPTV Stations (1):
Massachusetts: W58AO, Dennis.

CAPITAL COMMUNITY TV

Box 45830
Baton Rouge, LA 70895
Phone: 504-928-0632
Ownership: Samuel S. O'Maria, Principal.
LPTV Stations (1):
Louisiana: K52CQ, Baton Rouge.

CAPITOL CITY BROADCASTING CORP.

4800 W. Kellogg Or.
Wichita, KS 67209-2509
Phone: 316-942-7948
LPTV Stations (1):
Kansas: K15BQ, Topeka.

PHILIP A. CARD

Box 153
Rural Rte. 1
Utica, NY 13502
LPTV Permittees (1):
Minnesota: K60EZ, Duluth.

BENNY CARLE BCSTG.

Box 1316
525 E. Tennessee St.
Florence, AL 35631
Phone: 205-764-8170
Fax: 205-764-1240
Officers:
Benny Carle, Chmn. & Chief Exec. Officer
Benjy Carle, Chief Operating Officer
Jay Carle, Chief Financial Officer
Jimmy Carle, Mktg. Oir.
Pat Costa, Programming Oir.
Edward Carter, Engineering Oir.
Ownership: Benny Carle.
Represented (legal): Rosenman & Colin.
LPTV Stations (2):
Alabama: W03AW, Florence; W05BB, Florence.

Radio Stations:
Alabama: WBCF(AM) & WXL-FM, Florence.

CARLIN TELEVISION DISTRICT

Box 787
Carlin, NV 89822
Officer:
Howard R. Wright, Chmn.
Ownership: Community owned.
LPTV Stations (1):
Nevada: K35BR, Carlin.
LPTV Permittees (2):
Nevada: K30CO, Carlin; K54DV, Carlin.

CAROLINE COMMUNITY BROADCASTING INC.

Box 118 TC
Rte. 1
Rhodesville, VA 22542
LPTV Permittees (1):
Virginia: W25BO, Ladysmith.

CARTER BROADCASTING CORP.

20 Park Plaza
Boston, MA 02116
Phone: 617-423-0214
Officers:
Kenneth R. Carberry, Pres.
Lorayne Carberry, V.P.
Joyce Scott, Secy.
Dale O'Hayer, Treas.
Ownership: Kenneth R. Carberry.
Represented (legal): Haley, Bader & Potts.
LPTV Stations (2):
Maine: W45AL, Portland.
New Jersey: W05AX, Cape May.
LPTV Permittees (1):
Massachusetts: W34BL, Leicester.
Radio Stations:
Maine: WLOB(AM), Portland; WRUM(AM) & WWMR-FM, Rumford.
Massachusetts: WROC(AM), Boston; WACE(AM), Chicopee.
Rhode Island: WRIB(AM), Providence.

CASPER COMMUNITY COLLEGE DISTRICT

125 College Or.
Casper, WY 82601
LPTV Stations (1):
Wyoming: K06KH, Casper.

JOSE CASTELLANOS

3417 E. Yale
Phoenix, AZ 85008
LPTV Permittees (1):
Hawaii: K62EF, Honolulu.

CATHEDRAL OF FAITH OF PASADENA INC.

1386 N. Reagan St.
San Benito, TX 78586
Officers:
R.O. Harris, Chmn.
Teresa Harris, Mktg. & Programming Oir.
Ownership: Cathedral of Faith.
LPTV Permittees (1):
Texas: K12ON, Bryan.

CATHOLIC VIEWS BROADCASTS INC.

86 Riverside Dr.
New York, NY 10024
LPTV Stations (3):
Illinois: W54AP, Blue Island.
Minnesota: K53CH, St. Paul.
Missouri: K62EG, St. Louis.

CENTER BROADCASTING CORP. OF NEW HAMPSHIRE

81 N. State Rd.
Concord, NH 03301

LPTV Stations (3):
New Hampshire: W39AR, Concord; W13BG, Nashua; W33AK, Nashua.
LPTV Permittees (1):
New Hampshire: W29AT, Manchester.

CENTRAL COAST GOOD NEWS INC.

Box 17
Santa Maria, CA 93456
Phone: 805-925-1140
Officer:
Clyde Harmon, Secy.
Ownership: Non-profit corp.
LPTV Stations (1):
California: K36AL, Paso Robles.

CENTRAL OHIO ASSOCIATION OF CHRISTIAN BROADCASTERS

719 N. Main St.
Marion, OH 43302
Phone: 614-383-1794
Officer:
Rev. David R. Alken, Pres. & Gen. Mgr.
Ownership: Non-profit corp.
LPTV Stations (1):
Ohio: W39AQ, Marion.

CENTRAL STATES COMMUNICATIONS

Box 750
Camp Verde, AZ 86322
LPTV Stations (1):
Arizona: K1800, Camp Verde.
LPTV Permittees (1):
Arizona: K28DT, Payson.

CENTRAL WYOMING COLLEGE

2660 Peck Ave.
Riverton, WY 82501
Phone: 307-856-9291
Officer:
Dr. Joanne McFarland, Pres.
Ownership: Educational institution.
Represented (legal): Fletcher, Heald & Hildreth.
LPTV Stations (4):
Wyoming: K25AU, Oubois; K28CH, Gillette; K22BK, Rock Springs; K26BE, Sheridan.
TV Stations (1):
Wyoming: KCWC-TV, Lander-Riverton.
Radio Stations:
Wyoming: KCWC-FM, Riverton.

CHANNEL 5 JUNEAU

129 E. 7th St.
Juneau, AK 99801
LPTV Permittees (1):
Alaska: K05JR, Juneau-Douglas.

CHANNEL 5 PUBLIC BROADCASTING INC.

Box 14730
Reno, NV 89507
Phone: 702-784-4555
Officers:
James R. Paglarini, Pres. & Chief Exec. Officer
Connie Lentz, Chief Financial Officer
Ownership: Non-profit organization.
Represented (legal): Schwartz, Woods & Miller.
LPTV Stations (1):
Nevada: K540A, Verdi.
TV Stations (1):
Nevada: KNPB, Reno.

CHANNEL 7 BCSTG. INC.

No. 280
1425 Greenway Or.
Irving, TX 75038
Phone: 214-751-1109
LPTV Stations (1):
Oklahoma: K07TX, Oklahoma City.

CHANNEL ELEVEN INC.

1617 Lebanon Rd.
Nashville, TN 37210
Phone: 615-889-1960
Officers:
William O. Barry, Chief Exec. Officer
Gary M. Brown, Dir., Engineering
Ownership: William O. Barry.
Represented (legal): Tierny & Swift.
LPTV Stations (1):
Tennessee: W11BF, Murfreesboro.
Radio Stations:
Tennessee: WAMB-AM-FM & WKCD (AM), Nashville.

CHANNEL 13 TELEVISION INC.

886 Maple Ave.
Hartford, CT 06114
Phone: 203-956-1303
Fax: 203-549-6834
Officers:
Lucio C. Ruzzier, Pres. & Chief Exec. Officer
Paul D'Agostino, Chief Financial Officer
Salvatore Minniti, Engineering Dir. & Secy.
Ownership: Lucio C. Ruzzier, 30.33%; Salvatore Minniti, 30.33%; Paul D'Agostino, 30.33%.
Represented (legal): Cohn & Marks.
LPTV Stations (2):
Connecticut: W13BF, Hartford.
Massachusetts: W65BX, Springfield.

CHANNEL 19 TV CORP.

911 Massachusetts Ave.
Boston, MA 02118
Phone: 617-427-6212
Fax: 617-427-6227
Officers:
Peter N. Cuenca, Pres. & Gen. Mgr.
Awilda Ramos, V.P.
Efrain Collado, Chief Operating Officer
Juan Hernandez, Mktg. Oir.
Ownership: Peter N. Cuenca.
Represented (legal): Phillip R. Berwisch, Oome-nic Mondrata.
LPTV Stations (1):
Massachusetts: W19AH, Boston.
Newspapers:
Massachusetts: La Semana (Spanish weekly), Oorchester).

CHANNEL 29 ASSOCIATES

Suite 104
23642 Calabasas Rd.
Calabasas, CA 91302-1592
Phone: 818-884-3818
Fax: 818-884-9779
Ownership: Lawrence Rogow, 50%; Garry Spire, 50%. See also listings for Atrium Bcstg., Ponyland Bcstg. Co. & White Sage Broadcasting Co.; Calavision (Cable System Ownership).
Represented (legal): Arter & Hadden.
LPTV Stations (1):
Pennsylvania: W29AH, Pittsburgh.

CHANNEL 53 KCCB COMMUNICATIONS

3302 Mineola St.
Greenville, TX 75401
Phones: 214-414-8149; 219-414-8146
Officers:
Bill R. Wright, Chief Exec. Officer
E.J. Garret Jr., Chief Operating Officer
Mike Doyle, Chief Financial Officer
Ownership: Bill R. Wright.
Represented (legal): Farris & Garrett.
LPTV Stations (1):
Texas: K53ER, Greenville.

CHANNEL AMERICA LPTV LICENSE SUBSIDIARY INC.

Suite 204
19 W. 21st St.

New York, NY 10010
 Phones: 212-262-5353; 212-246-8542
 Officers:
 David Post, Chmn.
 Robert Mauro, Pres.
 Arthur Peters, Engineering
 Ownership: David A. Post, 16%; Robert Mauro, 2%.

Represented (legal): Rosenman & Colin.
 LPTV Stations (11):
 Florida: W42AM, Daytona Beach.
 Georgia: W55AW, Savannah.
 Louisiana: W61AZ, New Orleans.
 Maine: W57AP, Falmouth.
 Minnesota: K13UT, Minneapolis.
 Missouri: K07TV, St. Louis.
 Nebraska: K67CV, Lincoln.
 New York: W40AG, Rochester; W23AA, Southampton; W14AE, Syracuse.
 West Virginia: W14BI, Huntington.
 LPTV Permittees (3):
 Florida: W05BR, Clearwater.
 Texas: K22EG, Brownwood.
 West Virginia: W55AT, Huntington.

EDWIN E. CHAPIN
 2314 Nebraska
 Flint, MI 48506
 Phone: 313-767-7635
 LPTV Permittees (1):
 Nebraska: K63FB, Superior.

CHASE COMMUNICATIONS INC.
 One Corporate Center
 Hartford, CT 06103
 Phone: 203-527-6161
 Fax: 203-727-0158
 Officers:
 Arnold L. Chase, Co-Chmn.
 Roger M. Freedman, Co.-Chmn. & Chief Exec. Officer
 Edward T. Karlik, Pres. & Chief Operating Officer
 Arthur D. Tek, Chief Financial Officer
 Cheryl C. Freedman, Exec. V.P. & Secy.-Treas.
 Ownership: D. T. Chase Enterprises Inc.
 LPTV Permittees (1):
 Connecticut: W10BQ, New Haven.
 Radio Stations:
 Connecticut: WTIC-AM-FM, Hartford; WSTC (AM) & WQQQ(FM), Stamford.
 District of Columbia: 40% of WTOP(AM), Washington, 40% of WASH(FM), Washington.
 Missouri: 40% each of KGLD(AM) & WKBQ (FM), St. Louis.
 Other Holdings:
 Foreign: Chase has majority ownership of Hungarian cable system; also is involved with Polish cable project.

DAVID CHEW
 1221 Royal Oak Dr.
 Dunedin, FL 34698
 LPTV Permittees (5):
 Alabama: W58CE, Montgomery.
 Florida: W59CG, Tallahassee.
 Georgia: W38BT, Savannah.
 Iowa: K53EP, Oaenport.
 Louisiana: K60EY, Lafayette.

SCOTT D. CHISHOLM
 15710 Lindskog Dr.
 Whittier, CA 90603
 LPTV Permittees (1):
 Nebraska: K20EG, Superior.

CHRIST LOVES YOU BROADCASTING
 Box 7353
 Bend, OR 97708
 LPTV Stations (1):
 Oregon: K23CU, Prineville.

CHRISTIAN BROADCASTING COMMUNICATIONS
 Box 3704
 Farmington, NM 87401
 LPTV Stations (1):
 New Mexico: K47DR, Farmington.

CHRISTIAN BROADCASTING NETWORK
 1700 S. 24th Ave.
 Yakima, WA 98902
 Phone: 509-248-1700
 Officers:
 David L. Lee, Pres.
 David H. Eyles, Station Mgr.
 Kevin Sak, Programming Dir.
 Represented (legal): May & Dunne.
 LPTV Stations (2):
 Washington: K39DM, Ellensburg; K64DH, Yakima.

CHRISTIAN BROTHERHOOD BROADCASTING
 42 Alley Rd.
 LaGrangeville, NY 12450
 LPTV Permittees (3):
 Alabama: W668Y, Gulf Shores.
 Florida: W12CP, Pensacola-Mobile, AL; W27BH, Pensacola-Mobile, AL.

THE CHRISTIAN CENTER INC.
 Rte. 7 N
 Marietta, OH 45750
 Phone: 614-373-0867
 LPTV Stations (1):
 Ohio: W26AL, Marietta.

CHRISTIAN COMMUNICATIONS OF CHICAGOLAND INC.
 38 S. Peoria
 Chicago, IL 60607
 Phone: 312-433-3838
 Fax: 312-433-3839
 Officers:
 Jerry K. Rose, Chmn. & Chief Exec. Officer
 Jim Nichols, Chief Financial Officer
 Ownership: Non-profit corp.
 Represented (legal): Fisher, Wayland, Cooper & Leader.
 LPTV Stations (2):
 Illinois: W51AF, La Salle/Oglesby; W68BR, Rockford.
 TV Stations (1):
 Illinois: WCFC-TV, Chicago.

CHRISTIAN LIFE BCSTG.
 2139 Foothill Dr.
 Salt Lake City, UT 84109
 Phone: 801-484-4331
 LPTV Stations (1):
 Utah: K26DN, Salt Lake City.

CHRISTIAN LIFE COMMUNICATIONS
 1601-Q W. Sunshine
 Springfield, MD 65807
 LPTV Stations (1):
 Missouri: K39CI, Springfield.

CHRISTIAN WORLD NETWORK
 6350 W. Freeway
 Fort Worth, TX 76150
 LPTV Stations (1):
 Texas: K56CC, Tyler.

CHRISTIANS INCORPORATED FOR CHRIST INC.
 Box 1646
 Branson, MO 65616
 Ownership: Keith D'Neil, Chief Exec. Officer.

LPTV Stations (3):
 Arkansas: K23DU, Harrison; K20CT, Springdale.
 Missouri: K25BD, Branson.
 LPTV Permittees (1):
 Arkansas: K18EG, Eureka Springs.

THE CHURCH OF THE CROSSES INC.
 401 N. Main St.
 Las Cruces, NM 36744
 LPTV Permittees (1):
 New Mexico: K46CQ, Truth or Consequences.

CIRCLE TV BOOSTER CLUB INC.
 Box 6
 Brockway, MT 59214
 Phone: 406-485-3550
 Officers:
 Dale Bond, Pres.
 Edwin Moos, V.P.
 Robert T. Hoover, Secy.
 Eugene Schull, Treas.
 LPTV Stations (1):
 Montana: K14AG, Circle.

CITIZENS TELEVISION SYSTEM INC. (WASHINGTON, DC)
 Suite 230
 901 15th St. NW
 Washington, DC 20036
 LPTV Permittees (1):
 California: K25DU, San Diego.

CITIZENS TELEVISION SYSTEMS INC. (BUFFALO, NY)
 c/o Medaille College
 18 Agassiz Circle
 Buffalo, NY 14214
 Phones: 716-884-1898; 716-884-3281
 Fax: 716-884-0291
 Officers:
 Suzanne Chamberlain, Station Mgr.
 Marc Ressler, Sales Mgr.
 LPTV Stations (1):
 New York: W58AV, Buffalo.

CITRUS COUNTY ASSN. FOR RETARDED CITIZENS
 1315 N. Van Nortwick Rd.
 Lecanto, FL 32661-9710
 Phone: 904-795-5541
 Fax: 904-795-1805
 LPTV Stations (1):
 Florida: W49AI, Inglis/Yankeetown.

CIVIC LIGHT INC.
 Box 81146
 San Diego, CA 92138-1146
 Phone: 619-235-6363
 Fax: 619-525-7255
 Officers:
 John M. Willkie, Pres. & Chief Exec. Officer
 Karl Fackler, Chief Financial Officer
 Ownership: John M. Willkie, 39.28%; Karl F. Fackler, 38.27%; Eric Kravitz, 4.29%.
 Represented (legal): Robert M. Weil (San Diego, CA).
 LPTV Stations (1):
 California: K63EN, San Diego.

C L & O TRANSLATOR SYSTEM INC.
 Box 87
 Lipscomb, TX 79056
 LPTV Stations (2):
 Texas: K47BP, Booker; K31CD, Canadian.

SUSAN CLARKE
 Box 1010
 820 Cornelia St.
 Plattsburgh, NY 12901
 Phone: 518-562-2727

LPTV Stations (1):
 New York: W27BI, Plattsburgh.

CLARKS FORK VALLEY TV DISTRICT NO. 1
 Box Q
 Bridger, MT 59014
 LPTV Stations (1):
 Montana: K63EA, Bridger.

GARY M. COCOLA
 Box 3437
 Pinedale, CA 93650
 Phone: 209-432-7383
 Fax: 209-435-3201
 Represented (legal): Abacus Communications.
 LPTV Stations (4):
 California: K04NJ, Fresno; K34AV, Fresno; K65EK, D'Neals; K66CQ, O'Neals.
 LPTV Permittees (2):
 California: K69GV, Sanger; K69GL, Visalia.
 TV Stations (1):
 California: KGMC, Clovis.

GERALD COHEN
 100 Greenley Rd.
 New Canaan, CT 06840
 Phone: 203-966-1161
 LPTV Permittees (3):
 Florida: W21BD, Pompano Beach.
 Georgia: W13CQ, Atlanta.
 Ohio: W32AS, Cleveland.

DAVID COLLINS
 1315 Church St.
 Largo, FL 34648
 LPTV Permittees (5):
 Alabama: W61CG, Montgomery.
 Arkansas: K61FR, Little Rock.
 Florida: W67CT, Tallahassee.
 Indiana: W49BH, Fort Wayne.
 Washington: K16DE, Spokane.

COLORADO WEST BCSTG. INC.
 1322-1/2 Grand Ave.
 Glenwood Springs, CO 81601
 LPTV Stations (1):
 Colorado: K25AH, Glenwood Springs.

COLSTRIP PUBLIC SCHOOLS
 Box 159
 206 Olive Dr.
 Colstrip, MT 59323
 Phones: 406-748-2920; 406-748-2271
 Fax: 406-748-2268
 LPTV Stations (1):
 Montana: K28CB, Colstrip.

COLUMBIA TELEVISION BROADCASTERS INC.
 5807 Shakespeare Rd.
 Columbia, SC 29204
 Phone: 803-754-7525
 Fax: 803-754-6147
 LPTV Stations (1):
 South Carolina: W17AE, Draburg.

COMMONWEALTH BROADCASTING
 277 Garrison Ave.
 Staten Island, NY 10314
 Officers:
 Robert Neuhaus, Chmn.
 John Davenport, Pres.
 Richard Frankin, Chief Exec. Officer
 Robert Neuhaus, Chief Operating Officer
 Joseph Scaramuzzo, Chief Financial Officer
 Barbara Neuhaus, V.P., Pennsylvania & Secy.
 Josephine Frankin, V.P., West
 Paul Csaby, V.P., Maryland
 Gregory Argila, Treas.

LPTV Ownership

Branch Offices:

Box 796
Milford, PA 18337
Phone: 717-296-4338
Box 824
Keysville, VA 23947
Phone: 800-442-3085
Represented (legal): James Bradford Ramsey.
LPTV Permittees (1):
Virginia: W04CT, Richmond.

COMMUNICATING CORP.

11 W. Melrose St.
Chevy Chase, MD 20815
Phone: 202-872-6570
Officer:
Christopher S. Sargent, Pres.
Represented (legal): George Y. Wheeler III.
LPTV Stations (1):
District of Columbia: W42AJ, Washington.

COMMUNICATIONS DYNAMICS

Box 469
De Queen, AR 71832
LPTV Stations (1):
Arkansas: K08KF, De Queen.

COMMUNICATIONS ENGINEERING INC.

3610 S. Highlands Dr.
Las Vegas, NV 89103
LPTV Stations (2):
Nevada: K31CC, Nevada Test Site; K55EW,
Pahrump.

COMMUNICATIONS SYSTEMS ASSOCIATES INC.

920 Ashland Dr.
Cameron, MO 64429
LPTV Stations (1):
Missouri: K35CO, Cameron.

COMMUNITY BCSTG. SYSTEMS INC.

115 Gilmer St.
Reidsville, NC 27320
LPTV Stations (1):
North Carolina: W14AU, Reidsville.
LPTV Permittees (1):
North Carolina: W32BB, Reidsville.

COMMUNITY COMMUNICATIONS INC.

No. 901
5001 W. 80th St.
Bloomington, MN 55437
LPTV Stations (1):
Minnesota: K13VS, St. Cloud-Sartell-Sauk
Rapids.

COMMUNITY MANAGEMENT SERVICES INC.

1800 Myers St.
Batesville, AR 72503
LPTV Stations (1):
Arkansas: K12MY, Batesville.

COMMUNITY SERVICE TV CO.

Box 310
San Bernardino, CA 92402
LPTV Permittees (2):
Arizona: K51EI, Phoenix; K62EK, Tucson.

CONCOROE VENTURES LTD.

820 Newell St.
Bellingham, WA 98225
LPTV Permittees (2):
Washington: K29CP, Point Roberts; K31DJ,
Point Roberts.

CONNECTICUT HOME THEATRE

671 Coney Island Ave.
Brooklyn, NY 11218

Phone: 718-282-9090

Fax: 718-469-0881

Officers:

John Mester, Pres. & Engineering Dir.
Natalie Mester York, Chief Operating Officer
Hilda Mester, Chief Financial Officer
Dr. Jolinda Mester Leider, Mktg. Dir.
Frank Yee, Programming & Engineering Dir.
Represented (legal): Hogan & Hartson.
LPTV Permittees (1):
New York: W30AJ, Syracuse.
MDS Systems:
Massachusetts: WLK226, Springfield.

CONTINENTAL BCSTG. CORP. OF NEW MEXICO INC.

6834 Hollywood Blvd.
No. 300
Los Angeles, CA 90028
Phone: 213-856-5163
LPTV Stations (2):
New Mexico: K59DB, Albuquerque; K52BS,
Santa Fe.

MALCOM C. COOK SR.

29811 Hayden Dr.
Orange Beach, AL 36561
LPTV Permittees (1):
Arkansas: K48EP, El Dorado.

REBECCA L. COOMER

508 Tucker St.
Salem, IN 47167
LPTV Permittees (1):
Indiana: W17AT, Salem.

COOPERATIVE TELEVISION ASSOCIATION OF SOUTHERN MINNESOTA

Hwy. 4 N
Sleepy Eye, MN 56085
Phone: 507-794-3331
Officer:
Floyd V. Olson, Chmn.
LPTV Stations (8):
Minnesota: K16CG, St. James; K21DG, St.
James; K24CP, St. James; K26CS, St.
James; K35DC, St. James; K38CD, St.
James; K40BU, St. James; K42AV, St.
James.

CORNERSTONE TELEVISION INC.

Rte. 48
Signal Hill Dr.
Wall, PA 15148-1499
Phone: 412-824-3930
Officers:
R. Russell Bixler, Pres.
Oleen Eagle, Exec. V.P.
Thomas A. Scott, V.P. of Finance, Treas.
David Skeba, V.P., Dir. of Programming
Blake Richert, V.P., Dir. of Engineering
Dolores Richert, Secy.
Branch Offices:

WOCB-TV 55
165 Freemans Bridge Rd.
Scotia, NY 12302
Phone: 518-372-8855

WKBS-TV47
1813 Valley View Blvd.
Altoona, PA 16602
Phone: 814-942-3400
Ownership: R. R. Bixler, 20%; Oleen Eagle,
20%; John W. Foreman, 20%; Linford Mc-
Donald, 20%; Dr. Mitchell Nickols, 20%.
Non-profit organization.
Represented (legal): Gammon & Grange.
LPTV Stations (1):
Pennsylvania: W50BF, Sharon.
LPTV Permittees (1):
Pennsylvania: W66BS, Lock Haven.

TV Stations (4):

New York: WOCB, Amsterdam; WYDC, Corn-
ing (CP).
Pennsylvania: WKBS-TV, Altoona; WPCB-TV,
Greensburg-Pittsburgh.

CORONA COMMUNICATIONS CO.

4505 Montbel Place NE
Albuquerque, NM 87107
Phone: 505-345-2222
Fax: 505-345-5020
Officers:
Kathy Brown, Station Mgr.
Rose Blanchette, Business Office Mgr.
John Ungemach, Promotion/Production Mgr.
Dick Wellman, Chief Engineer
Kathy Brown, Programming Dir.
Ownership: Sunbelt Broadcasting Co., (see
listing in TV Station Owners).
LPTV Stations (1):
New Mexico: K50BN, Farmington.

COSTA DE ORO TELEVISION INC.

Suite A
6020 Nicolle
Ventura, CA 93003
Phone: 805-650-8857
Fax: 805-650-8875
Officers:
Walter F. Ulloa, Pres. & Chief Exec. Officer
Tila Estrada, Chief Financial Officer
Ownership: Walter F. Ulloa, 50%; Leopoldo
Ramos, 25%; Tila Estrada, 5.67%; Ro-
mualdo Ochoa, 5.67%; Leonard Ortiz,
5.67%; Philip Villa, 5.67%; Lydia G. Thomp-
son, 2.3%. Ulloa owns 37% of Golden Hills
Bcstg. Corp. (see listing).
Represented (legal): William Goddard.
LPTV Stations (1):
California: K25DX, Santa Maria.
LPTV Permittees (3):
California: K21DW, Santa Barbara; K38DK,
Santa Barbara; K44DT, Santa Barbara.
TV Stations (1):
California: KSTV-TV, Ventura (CP).

JIM C. COWSERT

121 Dexter Rd.
North Little Rock, AR 72116
Phone: 501-753-5338
LPTV Permittees (2):
Arkansas: K13UW, Little Rock; K28DK, Little
Rock.

KENNETH O. COX

22720 Bluebird Lane
Grand Terrace, CA 92324
LPTV Permittees (1):
New Mexico: K36DA, Albuquerque.

C.P. BROADCASTERS INC.

5446 County Road 29
Auburn, IN 46706
Phone: 219-925-1055
Fax: 219-925-1345
Officers:
Wayne H. Paradise, Chief Exec. Officer
Tim Murray, Mktg. Dir.
LPTV Stations (2):
Indiana: W07CL, Auburn; W12CO, Kendallville.
LPTV Permittees (1):
Indiana: K57DI, Angola.
Radio Stations:
Indiana: WIFF-AM-FM, Auburn.

CRAIG MINISTRIES INC.

345 Main Rd.
Orono, ME 04473

LPTV Stations (1):
Maine: W17BF, Bangor.
LPTV Permittees (6):
Maine: W17BJ, Danforth; W21BI, Farmington;
W21BH, Machias; W17BN, Madawaska;
W14BO, Medway; W64BY, Rockland.

PAUL JOHN CRANE SR.

243 S. Broadway
Lebanon, OH 45036
LPTV Permittees (1):
Alabama: W65CM, Eufaula.

JOHN F. CRAVEN III

148 Elsbree Circle
Windsor, CA 95492
LPTV Permittees (1):
Nevada: K28DN, Laughlin.

LORIANNE CROOK-OWENS

1111 Wilson Pike
Brentwood, TN 37027
LPTV Stations (1):
Missouri: K05JQ, Branson.
LPTV Permittees (2):
Missouri: K17DL, Branson.
Tennessee: W28BD, Franklin-Columbia.

GARY CROSS

Box 25
Alvadore, OR 94709
LPTV Permittees (2):
Hawaii: K31DT, Haiku; K34DZ, Wailuku.

CROSSROADS COMMUNICATIONS CO.

Box 7
Carpentersville, IL 60110
LPTV Permittees (1):
South Dakota: K40DN, Huron.

CRUZE ELECTRONICS

Box 397
1905 Palo Dr.
Memphis, TX 79245
Phone: 806-259-2879
Ownership: Arnold Cruze.
LPTV Stations (1):
Texas: K44AK, Memphis/Lakeview/Estelline.

C-TEC CORP.

Box 210046
Dallas, TX 75211
Officers:
W. S. Conley Sr., Chmn.
Charles W. Conley, Chief Exec. Officer
Ann L. Conley, Chief Financial Officer
LPTV Permittees (2):
Texas: K22EH, Longview; K48DP, Tyler.

CTN MISSOULA INC.

2200 Stephens Ave.
Missoula, MT 59801
Phone: 406-542-8900
Officers:
James M. Colla, Pres.
Penny Adkins, V.P. & Programming Dir.
Branch Office:
CTN Inc.
118 6th St. S
Great Falls, MT 59405
Phone: 406-761-8816
Ownership: Continental Television Network
Inc. (see listing in TV Station Owners).
Represented (legal): Reddy Begley & Martin;
Dorsey & Whitney.
LPTV Permittees (1):
Montana: K59EQ, Kalispell.

DENNIS N. CURRENCE

Box 118
Rte. 1

Rhoadesville, VA 22542
LPTV Stations (1):
Virginia: W47BF, Orange-Mine Run.

JEAN L. & NEIL M. CUSICK
4011 W. Lakeshore Dr.
San Ramon, CA 94583
LPTV Permittees (1):
Kansas: K64EE, Caney.

CW CONSULTANTS INC.
234 S. Huron
Columbus, OH 43204
LPTV Stations (1):
Ohio: W08BV, Columbus.

DACOM CO.
4117 Van Buren St.
Hollywood, FL 33021
LPTV Permittees (1):
Florida: W55BV, Homestead.

D'AMICO BROTHERS BROADCASTING
3317 Couser Canyon Rd.
Valley Center, CA 92082
LPTV Permittees (1):
California: K60EL, Vista.

J. C. DAMON
American Broadcast & Cable Systems
Box 1890
Flagstaff, AZ 86002
LPTV Permittees (2):
Arizona: K06MJ, Flagstaff & Doney Park.
California: K20DR, San Luis Obispo.

JOHN D. DAVIES
1289 Hookton Rd.
Lolita, CA 95551
LPTV Permittees (1):
Arkansas: K69GT, Batesville.

ASHLEY N. DAVIS JR.
Box 5180
German Club Rd.
De Funiak Springs, FL 32433
Phone: 904-892-4038
LPTV Stations (1):
Florida: W24AM, De Funiak Springs.

PEGGY L. DAVIS
Box 932
Neosho, MO 64850
Phone: 417-451-1440
LPTV Stations (1):
Missouri: K38DD, Monett.

DAVIS-GOLDFARB CO.
Suite 2800
2121 Ave. of the Stars
Los Angeles, CA 90067
Phone: 213-551-2288
Fax: 213-286-9359
Ownership: John A. Davis, 70%; Barbara E. Goldfarb & Joseph H. Goldfarb, 30% jointly.
Represented (legal): Leventhal, Senter & Lerman.
LPTV Stations (1):
California: K18AO, Oroville.
TV Stations (3):
California: KCPM, Chico.
Missouri: KSPR, Springfield.
Texas: KMID, Midland & Odessa.

DAY STAR MINISTRIES
102 N. Front St.
Greenfield, TN 38230
LPTV Stations (1):
Tennessee: W02BT, Sharon-Greenfield.

DCH EVANGELISM TELEVISION INC.
600 N. Loop 1604 E
San Antonio, TX 78232
Phone: 512-494-3900
Fax: 512-490-3385
Ownership: Diana C. Hagee, Pres. & Chief Exec. Officer.
Represented (legal): Frank Johnson.
LPTV Stations (2):
Texas: K20BW, San Antonio; K33CK, San Antonio.

DELTA MANAGEMENT CORP.
123 N. Easy St.
Lafayette, LA 70506
Phone: 318-237-1500
Fax: 318-237-2237
LPTV Stations (1):
Louisiana: K62DW, Lafayette.
LPTV Permittees (1):
Louisiana: K46DG, Lafayette.
TV Stations (1):
Mississippi: WNTZ, Natchez.

DENERO DIMENSIONS INC.
Suite 2
100 S. Monroe
Elk City, OK 73644
LPTV Stations (1):
Oklahoma: K02MU, Elk City.

DESERT COMMUNICATIONS V INC.
1850 N. Central
Phoenix, AZ 85004-1225
Phone: 602-207-4900
LPTV Stations (1):
New York: W25AB, Watertown.
LPTV Permittees (1):
New York: W28BC, Massena.
TV Stations (1):
New York: WWTI, Watertown.

RALPH V. DESTEFANO
156 Lazelle Rd.
Washington, OH 43085
LPTV Stations (1):
Ohio: W64BG, Columbus.

ROBERT E. & ROSALIE T. DETTLE
227 Segne Place
Santa Cruz, NE 95060
LPTV Permittees (1):
Nebraska: K14IQ, Superior.

KRISTINE C. DEXTER
6780 Penamint Lane
Chanhausen, MN 55317
LPTV Permittees (4):
Minnesota: K18DV, Lake Wilson; K22DY, Lake Wilson; K24DL, Lake Wilson; K26DT, Lake Wilson.

LESTER J. DIETZ
Box 637
Ukiah, CA 95482
Phone: 707-462-3747
LPTV Stations (1):
California: K61CJ, Laytonville/Branscomb/Fort Bragg.

BARBARA DILLEY
1015 Rosehill
Boulder, CO 80302
LPTV Permittees (1):
North Dakota: K51DZ, Grand Forks.

YONEIDE DINZEY
Box 153
Rte. 2
Champaign, IL 62890

LPTV Permittees (2):
Illinois: W21BE, Champaign.
Nebraska: K31DU, Lincoln.

DIVERSIFIED COMMUNICATIONS INC.
Box 7437
5 Milk St.
Portland, ME 04112
Phone: 207-774-5981
Fax: 207-761-7915
Officers:
Josephine H. Detmer, Chmn.
Horace A. Hildreth Jr., Pres.
David H. Lowell, Exec. V.P. & Chief Operating Officer
Garry H. Ritchie, Pres., Broadcast Division
Paul G. Clancy, Chief Financial Officer
Ownership: Josephine H. Detmer, 17.9%; Anne H. Russell, 16.6%; Horace A. Hildreth Jr., 12.7%; William B. Russell, 3.4%; Katherine Pierce, 4.4%; Alison Hildreth, 3.3%; John Pierce, 3.4%.

Represented (legal): Irwin, Campbell & Crowe.
LPTV Stations (1):
South Carolina: W68BZ, Myrtle Beach.
TV Stations (4):
Florida: WCJB, Gainesville.
Maine: WABI-TV, Bangor.
Pennsylvania: WYOU, Scranton & Wilkes-Barre.
South Carolina: WPDE-TV, Florence.
MMDS Systems:
New Hampshire: WMH716, Manchester (CL).
Cable Holdings:
New England Cablevision Inc. (see listing in Cable Ownership).
Radio Stations:
Maine: WABI(AM) & WYOU(FM), Bangor.
Other Holdings:
Magazine: Journal Publications (National Fisherman, Seafood Business).

DOMSAT OF PENNSYLVANIA INC.
Box 7609
Naples, FL 33941
LPTV Permittees (1):
Pennsylvania: W32AD, Pittsburgh.

KAREN K. DOUGLAS
256 17th Ave. NE
St. Petersburg, FL 33704
LPTV Permittees (2):
North Carolina: W34BN, Charlotte.
Oklahoma: K13WB, Tulsa-Turley.

DAVID M. DRUCKER
9805 E. Iliff
Denver, CO 80231
LPTV Permittees (1):
Colorado: K24DJ, Pueblo.
Other Holdings:
Drucker has interest in Echonet (see listing);
Green TV Corp. & UHF Ch. 59 Corp. (see listings in TV Station Ownership).

DUCHESNE COUNTY
Box 270
Duchesne, UT 84021
Officer:
B. Curtis Dastrup, Commissioner
LPTV Permittees (1):
Utah: K23DR, Roosevelt.

CARLOS A. DUHARTE
748 Newman Dr.
San Francisco, CA 94080
Phone: 415-761-1070
LPTV Permittees (1):
Nevada: K59ER, Las Vegas.

DUNN BROADCASTING CO.
100 S. Green River Rd.
Evansville, IN 47715

Phone: 812-476-1253
Fax: 812-476-1253
Officers:
John M. Dunn, Chmn. & Chief Exec. Officer
Sam Kobren, Chief Operating Officer
Branch Office:
Box 855
Kula, HI 96790
Phone: 808-878-6061
Ownership: John M. Dunn.
Represented (legal): Dow, Lohnes & Albertson.
LPTV Permittees (2):
Indiana: W63BT, Evansville; W65CK, Evansville.
Radio Stations:
Texas: KVIV(AM) & KSET-FM, El Paso.

DUPONT INVESTMENT GROUP
2061 Business Center Dr.
Irvine, CA 92715
LPTV Stations (1):
Texas: K33DB, Houston.

SUSAN DURCH
1744 Kaahumanu Ave.
Wailuku, HI 96793
Phone: 808-244-6061
Fax: 808-244-6049
Branch Office:

Box 855
Kula, HI 96790
Phone: 808-878-6061
LPTV Stations (1):
Hawaii: K59EI, Wailuku.

DUTCHESS COMMUNITY COLLEGE
53 Pendell Rd.
Poughkeepsie, NY 12601-1595
Phone: 914-471-4500
Fax: 914-471-4869
Officers:
D. David Conklin, Pres. & Chief Exec. Officer
Peter Anderson, Chief Financial Officer
Jay Simpson, Dir., Telecommunications
Dr. Mary Louise VanWinkle, Dean of Academic Affairs
Ownership: SUNY-State University of New York (Dutchess County, NY).
Represented (legal): Schwartz, Woods & Miller.
LPTV Stations (1):
New York: W42AE, Poughkeepsie.
Other Holdings:
ITFS.

EAGLE COMMUNICATIONS INC.
KTVM
202 S. Black St.
Bozeman, MT 59715
Phone: 406-586-0296
Officers:
Bob Precht, Chief Exec. Officer
Charlie Cannaliato, Chief Operating Officer
Jane English, Chief Financial Officer
Ownership: Precht Communications Inc. (see listing under TV Station Ownership).
LPTV Stations (1):
Montana: K42BZ, Bozeman.

EAGLE NEST TV ASSN.
Box 372
Angel Fire, NM 87710
LPTV Stations (1):
New Mexico: K35BZ, Eagle Nest.

E & M DEVELOPMENT CO.
No. 581
4230 Del Rey Ave.
Marina Del Rey, CA 90292
LPTV Permittees (1):
Arizona: K65FO, Tucson.

LPTV Ownership

EASTERN SATELLITE SERVICES INC.

Box 922
Humacao, PR 00061-0922
Officers:
Raul W. Yumet, Pres.
LiLuana Yumet, Secy.-Treas.
Ownership: LiLuana M. Yumet & Raul W. Yumet, Principals.
Represented (legal): Raul W. Yumet.
LPTV Stations (1):
Puerto Rico: W46AZ, San Juan.

ANTHONY T. EASTON

785 Bowhill Rd.
Hillsborough, CA 94010
LPTV Permitees (1):
North Dakota: K49DU, Grand Forks.

ECHONET CORP.

Box 255
Evergreen, CO 80439
Officers:
Charles Ergen, Pres.
David M. Drucker, V.P.
Candy M. Ergen, Secy.-Treas.
Ownership: Charles Ergen, 40%; David M. Drucker (see listing), 20%; Candy M. Ergen, 40%. Drucker also has interest in Green TV Corp. & UHF Ch. 59 Corp. (see listings in TV Station Ownership).
LPTV Stations (2):
Colorado: K54CQ, Fort Collins.
Wyoming: K49AY, Cheyenne.
LPTV Permitees (1):
New Mexico: K27CX, Albuquerque.
MMDS Systems:
Alaska: WHD477, Anchorage (CL).
Colorado: WMH720, Grand Junction (CL).
Montana: WMH729, Missoula (CL).
Wyoming: WHK936, Casper (CL).

ELIZABETH CITY STATE UNIVERSITY

1000 Parkview Dr.
Elizabeth City, NC 27909
LPTV Permitees (2):
North Carolina: W188B, Elizabeth City;
W46BV, Elizabeth City.

ELKO TELEVISION DISTRICT

Box 456
Elko, NV 89801
LPTV Stations (2):
Nevada: K14AO, Elko; K06MK, Elko & Spring Creek.

DAVID ELLINGTON

Box 617
Webb, MS 38966
Phone: 601-375-9212
LPTV Stations (2):
Mississippi: W08CQ, Cleveland; W11BU, Webb.

ENGLÉ BCSTG.

104 Bellevue Ave.
Hammonton, NJ 08037
Phone: 609-561-7083
LPTV Stations (1):
New Jersey: W08CC, Hammonton, Berlin, Williamstown & Winslow.

GUY S. ERWAY JR.

46 Freedom Place
Buellton, CA 93427
Phone: 805-688-9231
LPTV Permitees (1):
California: K26BF, Goleta.

ERWIN SCALA BCSTG. CORP.

7432 E. Diamond
Scottsdale, AZ 85257

LPTV Stations (1):
California: K66CY, Arroyo Grande.
LPTV Permitees (1):
California: K31CL, Arroyo Grande.

HENRY ESTEVA

201 2nd Ave. N
St. Petersburg, FL 33701
Phone: 813-898-2265
Branch Office:
1255 23rd St. NW
Washington, DC 20037
Phone: 202-857-2500
Represented (legal): Piper, Esteva, Karvonen & Lewis (St. Petersburg, FL).
LPTV Stations (1):
Florida: W63BS, St. Petersburg.

EARL MANUEL ETTIENNE

20 Terrace Ave.
Kentfield, CA 94904
Phone: 415-454-3040
Represented (legal): Loebus, Leavitt & McRay.
LPTV Permitees (1):
California: K25DV, Santa Rosa & Petaluma.

ETV-HAWAII-ELEPHANT TV INC.

Suite 134
Maui Mall PCB
Kahului, HI 96732
Phone: 808-878-1770
LPTV Stations (1):
Hawaii: K61FE, Wailuku.
LPTV Permitees (1):
Hawaii: K38CB, Honolulu.

DEREK RAY EUBANKS

Box E
Corbin, KY 40701
LPTV Stations (1):
Kentucky: W20AS, Corbin.

EUREKA TV DISTRICT

Box 633
Eureka, NV 89316
LPTV Stations (2):
Nevada: K44CP, Eureka; K47DG, Eureka.

MARK EVANS

4600 Connecticut Ave. NW
Washington, DC 20008
Phone: 202-686-6120
LPTV Permitees (2):
Michigan: W50BL, Traverse City.
North Carolina: W44AO, Pinehurst.

EVENING POST PUBLISHING CO.

134 Columbus St.
Charleston, SC 29403-4800
Phone: 803-577-7111
Fax: 803-577-7111
Officers:
Peter Manigault, Chmn.
Ivan V. Anderson Jr., Pres.
Joseph F. Smoak, V.P.-Treas.
Arthur M. Wilcox, Secy.
Branch Offices:
9292 N. Meridian St.
Suite 304
Indianapolis, IN 46260
Phone: 317-846-7111

Cordillera Communications Inc.

134 Columbus St.
Charleston, SC 29403-4800
Phone: 803-937-5630
Ownership: Peter Manigault, Principal.
Represented (legal): Dow, Lohnes & Albertson.
LPTV Permitees (1):
Montana: K26DE, Bozeman.

TV Stations (5):
Colorado: KOAA-TV, Pueblo-Colorado Springs.
Idaho: KIVI, Nampa-Boise-Caldwell.
Montana: KXLF-TV, Butte; KRTV, Great Falls;
KPAX-TV, Missoula.

Newspapers:

South Carolina: Charleston Post & Courier, Charleston Evening Post, The Kingstree News, The Georgetown Times, Aiken Standard.

Argentina: Buenos Aires Herald.

Other Holdings:

KPAX Communications Inc. (see listing).
Features syndicator: Editor's Press Service Inc. (International).
Service company: White Oak Forestry Corp. (timberland management).

SARA HUNTER EVETTS

Box 662
Rte. 2
Ethridge, TN 38455
LPTV Stations (1):
Tennessee: W10BV, Lawrenceburg.

CHARLIE J. EZELL

2632 Chapel Hill Rd.
Decatur, AL 35603
LPTV Permitees (1):
Alabama: W43BE, Decatur.

R. H. FACKELMAN

Box 772
Madison, FL 32340
LPTV Stations (1):
Florida: W03AO, Madison.

FAIRLANE ASSEMBLY OF GOD

Box 69
22575 Ann Arbor Trail
Dearborn Heights, MI 48127
Phone: 313-561-3300
Fax: 313-561-8279
Officers:
Paul F. Bryant, Pres. & Gen. Mgr.
Robert Christy, Chief Financial Officer
Represented (legal): Lionel Postic.
LPTV Stations (1):
Michigan: W44AR, Detroit.

FAITH THAT PLEASES GOD CHURCH INC.

1108 S. Commerce St.
Harlingen, TX 78550
Phone: 512-428-4848
Officers:
John Jacobson, Dir.
Minerva Jacobson, Dir.
Aracelis Ortiz, Dir.
Carlos Ortiz, Dir.
Ownership: Non-profit corp.
LPTV Stations (3):
Texas: K46CM, Beaumont; K22DP, Bryan; K55FX, Corpus Christi.
LPTV Permitees (1):
Texas: K19DC, San Antonio.
TV Stations (2):
Oklahoma: KMNZ, Oklahoma City (CP).
Texas: KLTJ, Galveston.

FALLON COMMUNITY TV INC.

55 W. Williams Ave.
Fallon, NV 89406
Ownership: Community owned.
LPTV Stations (1):
Nevada: K25AK, Fallon.

FAMILY BROADCASTING

Suite 113-327
1960 Kapiolani Blvd.
Honolulu, HI 96826
Phone: 808-946-5499

Officer:
Arthur Hixson, Pres.
LPTV Stations (1):
Hawaii: K50AP, Honolulu.

FAMILY BROADCASTING INC.

Box 150
Waterbury, VT 05676
Phone: 802-244-5683
Officers:
Alexander D. McEwing, Chmn.
Arthur A. McEwing, Chief Financial Officer
Leslie Bashaw, Marketing Dir.
Karlo Salminen, Programming Dir.
Peter Morton, Engineering Dir.
Ownership: Canaan Foundation. George Abelfi, Secy. CF ownership: Alexander D. McEwing, Arthur A. McEwing & Jennie McEwing, jointly.
Represented (legal): David M. Sunshine; Joseph Dunne III.
LPTV Permitees (1):
Vermont: W39AS, Burlington.
Radio Stations:
Vermont: WGLY-FM, Waterbury/Burlington, WGLV (FM), Hartford.

FAMILY ENTERTAINMENT NETWORK INC.

210 N. Main
Mitchell, SD 57301
Phones: 605-996-1300; 218-354-2500
Ownership: Charles Mauszycki, Principal.
Mauszycki is pres. of Wireless Cable Network (see listing in MDS & MMDS Ownership).
LPTV Permitees (4):
Hawaii: K25ER, Lahaina; K33DW, Lahaina; K43EA, Lahaina; K54EB, Lahaina.
Cable Systems (13):
Minnesota: Avoca, Barnesville, Bigelow, Chandler, Dundee, Iona, Leota, Magnolia, Reading.
South Dakota: Hudson, Lesterville, Monroe, Volin.
MDS Systems:
North Dakota: WMH900, Bismarck (CL); WMH904, Bismarck (CL).
MMDS Systems:
North Dakota: WMI866, Bismarck (CL); WLW839, Fargo.
Wisconsin: WMI331, Appleton; WMI362, Sheboygan.

FAMILY STATIONS INC.

290 Hegenberger Rd.
Oakland, CA 94621
Phone: 510-568-6200
Officers:
Harold Camping, Pres.
Scott L. Smith, V.P.-Asst. Secy.
Richard Van Dyk, Secy.-Treas.
Ownership: Non-stock corp. Family Stations also owns FM & AM stations.
Represented (legal): Dow, Lohnes & Albertson.
LPTV Permitees (1):
California: K020A, Chico.
TV Stations (2):
California: KFTL, Stockton.
New Jersey: WFME-TV, West Milford (CP).
Radio Stations:
Radio holdings: 31 FM stations & 3 AM stations; WYFR, Okeechobee, FL International short wave station.

FAMILY TV 48 INC.

5530 Harbor Dr.
Lakeland, FL 33809
LPTV Permitees (1):
Florida: W48BE, Lakeland.

FAMILY VISION NETWORK INC.

Box 1469
Crowley, LA 70527
Phone: 318-783-1560
Fax: 318-783-1674
Officers:
Barry D. Thompson Sr., Chmn. & Chief Operating Officer
Annette G. Thompson, Chief Financial Officer
Tony Evans, Engineering Dir.
Ownership: Barry D. Thompson Sr., 50%; Annette G. Thompson, 50%.
Represented (legal): Fletcher, Heald & Hildreth.
LPTV Permittees (1):
Louisiana: W40AV, Lafayette.

FARMVILLE BCSTG. ASSN.

277 Garrison Ave.
Staten Island, NY 10314
LPTV Permittees (1):
Virginia: W15BG, Farmville.

JAMES W. FEASEL

13549 Morse Rd.
Pataskala, OH 43062
Phone: 614-927-2592
LPTV Stations (1):
Ohio: W64BG, Columbus.
MMDS Systems:
Ohio: WMH385, Nelsonville.

LAURA L. FENTON

c/o International Bcstg. Network
139 Resaca Blvd.
San Benito, TX 78586
LPTV Stations (1):
Texas: K31AI, Huntsville.

BARRY N. FERGUSON

127 Lilac Lane
Ashland, OH 44805
LPTV Permittees (1):
Arkansas: K30EC, Batesville.

FINDLAY TV CORP.

418 S. Main St.
Findlay, OH 45840
Phone: 419-427-8847
Officers:
C. L. Dale, Chmn.
Sandra J. Dale, Chief Exec. Officer
Randy Rose, Mktg. Dir.
Jeff Johnston, Programming Dir.
LPTV Stations (2):
Ohio: W06BK, Findlay; W47BD, Findlay.

FREDERICK W. FINN

5530 78th Ave. NW
Olympia, WA 98502-9607
LPTV Permittees (1):
New Mexico: K69FU, Albuquerque.

FIRST ASSEMBLY OF GOD

1445 Ford St.
Redlands, CA 92373
LPTV Stations (1):
California: K66EO, Redlands.

FIRST CHURCH OF CHRIST SCIENTIST

9 S. First
Walla Walla, WA 99362
LPTV Stations (1):
Washington: K17DJ, Walla Walla.

FIRST CULLMAN BCSTG. INC.

501 2nd Ave.
Cullman, AL 35055
Phone: 205-734-5632
LPTV Permittees (1):
Alabama: W52BJ, Cullman.

FIRST UNITED METHODIST CHURCH

Box 728
Starkville, MS 39759
Officers:
Robert L. Brown, Programming Dir.
Robbie C. Coblenz, Engineering Dir.
LPTV Stations (1):
Mississippi: W05BV, Starkville.

FISHER BROADCASTING INC.

100 4th Ave. N
Seattle, WA 98109
Phone: 503-231-4256
Fax: 206-443-4014
Officers:
John F. Behnke, Chmn.
Patrick M. Scott, Pres. & Chief Exec. Officer
Howard Wilkinson, V.P. & Chief Financial Officer
Phelps K. Fisher, Exec. V.P., Mktg.
Don Wilkinson, V.P. & Dir. of Engineering
Branch Office:
483 S. Highland
Memphis, TN 38111
Phone: 901-458-8255
Ownership: Fisher Companies Inc.
Represented (legal): Fisher, Wayland, Cooper & Leader.
LPTV Stations (1):
Oregon: K45CV, Albany, Corvallis & Lebanon.
TV Stations (2):
Oregon: KATU, Portland.
Washington: KOMO-TV, Seattle.
Radio Stations:
Washington: KOMO(AM), Seattle.

ROBERT W. FISHER

9315 Stockwell
Houston, TX 77083
LPTV Permittees (1):
Texas: K43DX, Houston.

FLAMINGO BCSTG. CORP.

2118 Gulf Life Bldg.
Jacksonville, FL 32207
LPTV Permittees (1):
Maryland: W63BO, Baltimore.

FLAT IRON CORP.

Box 421
White Sulphur Springs, MT 69645
Phone: 406-547-3590
LPTV Stations (1):
Montana: K09MH, White Sulphur Springs.

FLATHEAD VALLEY COMMUNITY COLLEGE

777 Grandview Dr.
Kalispell, MT 59901
LPTV Permittees (2):
Montana: K65FF, Kalispell & Whitefish; K42DL, Libby.

GAIL T. FLESHER

5652 Cathedral Oaks
Goleta, CA 93117
Phone: 805-967-4891
LPTV Permittees (1):
Mississippi: W47BQ, Brookhaven.

GEORGE S. FLINN JR.

Suite 222
188 S. Bellevue
Memphis, TN 38104
Phone: 901-726-1178
LPTV Permittees (2):
Tennessee: W67CV, Memphis; W08OH, South East Memphis.
TV Stations (2):
Louisiana: WCCL, New Orleans. (CP).
Tennessee: WFB1, Memphis. (CP).

FLOR DE RIO TELEVISION CO. INC.

No. 20M
170 W. End Ave.
New York, NY 10023
LPTV Stations (1):
Missouri: K52AY, St. Louis.

BOARD OF REGENTS OF UNIVERSITY OF FLORIDA

Weimer Hall, WUFT-TV
Gainesville, FL 32611
Phone: 904-392-5551
Officers:
Richard A. Lehner, Chief Exec. Officer
Larry Danker, Chief Financial Officer
Represented (legal): Schwartz, Woods & Miller.
LPTV Stations (1):
Florida: W10BR, Gainesville.
Radio Stations:
Florida: WUFT-FM, Gainesville.

KRISTA FORDHAM

10263 Gandy Blvd.
Suite 1003
St. Petersburg, FL 33702-2325
LPTV Permittees (1):
Washington: K64DW, Seattle.

JERRY D. FOREMAN

Box 22
Rte. 5
Orange, TX 77630
LPTV Permittees (1):
Arkansas: K65FN, Batesville.

FORTUNA ECONOMIC DEVELOPMENT CORP.

Box 428
Fortuna, CA 95540
LPTV Permittees (1):
California: K65FK, Bridgeville.

DEAN R. & MILDRED M. FOSTER

1311 E. Weber Rd.
Columbus, OH 43211
LPTV Permittees (1):
Minnesota: K32DQ, Duluth.

FOUR PALS COMMUNITY TELEVISION INC.

No. 300
1321 7th St.
Santa Monica, CA 90401
Phone: 310-393-1151
LPTV Stations (1):
California: K38CW, Palmdale.

FOURTH MAN TV

214 Martin
Uvalde, TX 78801
LPTV Permittees (1):
Texas: K17DE, Uvalde.

CRAIG L. FOX

4853 Manor Hill Dr.
Syracuse, NY 13215
Phone: 315-468-0904
Represented (legal): James L. Oyster.
LPTV Stations (4):
New York: W07CA, Cazenovia; W13BU, Syracuse; W49BF, Syracuse; W11BP, Syracuse, De Witt, Eastwood, Liverpool.
LPTV Permittees (6):
New Jersey: W23BA, East Orange.
New York: W15BH, Buffalo; W61CA, Buffalo; W69CS, Buffalo; W45AQ, Oneida; W60BY, Syracuse & Nedrow.
Radio Stations:
New York: WNY5(AM), Canton; WNYR(AM), Syracuse.

Other Holdings:

Fox has interest in TV Stations & is pres. of Syracuse TV Corp. (see listing).

FREE TEMPLE MINISTRIES INC.

Box 208
Windsor, NC 27983
LPTV Permittees (1):
North Carolina: W55CA, Williamston.

FRONTIER BCSTG. INC.

Box 125
Fort Worth, TX 76101
Phone: 817-336-0777
Ownership: J. Mitchell Johnson, Gen. Partner; L. Clifford Davis, Managing Partner.
LPTV Stations (1):
Georgia: W42BQ, Atlanta.

FRONTIER COMMUNITY COMMUNICATIONS INC.

Suite 500
3817 N.W. Expressway
Oklahoma City, OK 73112-1499
Phone: 405-942-7337
Officers:
Frank W. Rees, Pres.
Kenny Belford, V.P. & Chief Operating Officer
Represented (legal): J. K. Edmondson.
LPTV Stations (1):
Oklahoma: K23AD, Woodward.

KENNETH A. FROST

7 River Vista Court
Novato, CA 94945
LPTV Permittees (1):
Alabama: W63BW, Eufaula.

FULL GOSPEL BUSINESS MEN'S FELLOWSHIP

838 Commercial NE
Salem, OR 97301
Phones: 503-364-5227; 503-362-0682
LPTV Stations (3):
Illinois: W57AO, Robinson.
Indiana: W32AC, Muncie.
Louisiana: W65AS, Crowley.
LPTV Permittees (1):
North Dakota: K20AM, Rolette.

FULL GOSPEL OUTREACH INC.

No. 111
5050 Edison Ave.
Colorado Springs, CO 80915
LPTV Stations (2):
Colorado: K17CF, Boulder; K40DP, Las Animas.
LPTV Permittees (2):
Colorado: K48CU, Pueblo; K39DI, Swink, Rocky Ford & La Junta.

F.V.P. NETWORK INC.

Box 390
116 W. 3rd
Mount Pleasant, TX 75455
Phone: 214-572-4351
LPTV Stations (1):
Texas: K54CB, Mount Pleasant.

GALAXY BROADCASTING INC.

Suite 12
650 S. Rock Blvd.
Reno, NV 89510
Phone: 702-856-7955
Officers:
Robert Hardy, Chief Operating Officer
Beverly Hardy, Chief Financial Officer
William Stathes, Mktg. & Programming Dir.
Mick Hisit, Engineering Dir.
Ownership: Robert Hardy.
Represented (legal): Kevin Mirch.

LPTV Ownership

LPTV Stations (1):
Nevada: K17CA, Carson City.

GARCIA BCSTG. ASSOC.

44-551 Portola
Palm Desert, CA 92260
LPTV Stations (1):
California: K51AY, Needles.

GARFIELD COUNTY

Courthouse Bldg.
Panguitch, UT 84759
LPTV Stations (1):
Utah: K27CE, Garfield County.

CHARLES F. GAUTHIER

7337 Hwy. 47
Lac du Flambeau, WI 54538
LPTV Stations (3):
Wisconsin: W23AH, Lac du Flambeau;
W25AN, Lac du Flambeau; W27AP, Lac du
Flambeau.
Cable Systems (1):
Wisconsin: Lac du Flambeau.

GENERAL MANAGEMENT CONSULTANTS

Apt. 18B
5200 N. Ocean
Singer Island, FL 33404
Phone: 407-848-5048
Officers:
Paul Lansat, Chmn. & Chief Exec. Officer
Frank Watson, Pres. & Chief Operating Officer
Renee S. Lansat, Secy.-Treas.
Sue Schultz, Chief Financial Officer
Branch Office:
1203 Governor's Square Rd.
Tallahassee, FL 32301
Phone: 904-942-4900
Ownership: Paul Lansat & Renee S. Lansat,
100% jointly.
Represented (legal): Brian Cooke.
LPTV Stations (1):
Georgia: W53HI, Valdosta.

GENERIC TV

318 S. Main
Sioux Falls, SD 57102
Phone: 605-335-1136
Ownership: Eric Jacobsen.
LPTV Stations (3):
Kansas: K17CK, Topeka.
Nevada: K63DN, Reno.
South Dakota: K24AM, Rapid City.

GEORGIA-ALABAMA BCSTG. INC.

Box 1489
La Grange, GA 30240
Phone: 404-845-8833
Officer:
Sarah Beth Mallory, Pres.
Ownership: Mallory Communications; Sarah
Beth Mallory.
Represented (legal): Cole, Raywood & Braver-
man.
LPTV Stations (1):
Georgia: W33AT, La Grange.

GEORGIA REGIONAL COMMUNITY TV

Box 454
348 Knottingham Dr.
Athens, GA 30603
Phone: 706-543-7993
Officer:
Stanley R. Pulliam, Chmn.
Ownership: WORD Teaching & Outreach In-
dustries of Athens. Non-profit organization.
LPTV Stations (1):
Georgia: W42AO, Athens & Watkinsville.

IRENE P. GERENA

134 Teakwood Dr.
Kissimmee, FL 34743
LPTV Permitees (1):
Tennessee: W21BB, Cleveland.

WILLIAM GERRY

25 E. 86th St.
New York, NY 10028
LPTV Permitees (1):
Texas: K31CN, Houston.

JIM GIBBS

Box 1109
Crockett, TX 75835
Phone: 409-544-2171
Fax: 409-544-4891
LPTV Stations (1):
Texas: K16BY, Crockett.

CARL L. GILLIS JR.

118 W. Jackson St.
Dublin, GA 31021
Phone: 912-272-2262
LPTV Stations (1):
Georgia: W48BH, Statesboro.
LPTV Permitees (7):
Georgia: W18BH, Eastman; W50BJ, Hines-
ville; W1980, McRae; W61CD, Metter;
W45AX, Sandersville; W33BF, Swainsboro;
W46CA, Vidalia.

GIL GILLIS

211 S. Monroe St.
Dublin, GA 31021
LPTV Stations (1):
Georgia: W35BB, Dublin.

ANGEL F. GINORIO

Box 307
Antonio Lopez, No. 117
Humacao, PR 00661
LPTV Stations (1):
Puerto Rico: W28AH, Arecibo.

GLEN IRIS BAPTIST SCHOOL

10th Place & 14th Ave. S
Birmingham, AL 35205
LPTV Stations (1):
Alabama: W49AY, Birmingham.

GLENWOOD COMMUNICATIONS CORP.

Box WKPT
Kingsport, TN 37662
Phone: 615-246-9578
Fax: 615-246-6261
Officers:
William M. Boyd, Chmn.
George E. DeVault Jr., Pres.
J. Raymond Walker, Exec. V.P.
Bette Lawson, V.P.
Jack Jeter, Mktg. Dir.
Fred Falin, Programming Dir.
John O. Davis, Engineering Dir.
Represented (legal): Cordon & Kelly; Wiley,
Rein & Fielding.
LPTV Stations (2):
Tennessee: W30AP, Kingsport; W56CT,
Kingsport.
TV Stations (1):
Tennessee: WKPT-TV, Kingsport-Johnson
City-Bristol.
Radio Stations:
California: KTYD(FM), Santa Barbara; KYBB
(FM), Tracy.
Tennessee: WKPT(AM) & WTFM(FM), Kings-
port.

GLOBAL BROADCASTING

73 Northview Terrace
Rochester, NY 14621

Phone: 716-473-1110

Officers:
Javier M. Berrocal, Chmn. & Chief Exec. Officer
Helena Goldfeder, Chief Exec. Officer
Ownership: Javier M. Berrocal; Helena Goldfe-
der.

Represented (legal): Barry Skidelsky.
LPTV Permitees (1):
New York: W47BM, Rochester.

GLOBAL INFORMATION TECHNOLOGIES INC.

Suite 2530
111 Congress Ave.
Austin, TX 78701
Phone: 512-482-8111
Fax: 512-478-3872
Officers:
Saleem Tawil, Pres. & Engineering Dir.
Carmen Armistead Tawil, V.P. & Chief Finan-
cial Officer
Terry Reddy, Mktg. Dir.
Ownership: Saleem Tawil, 50%; Carmen A.
Tawil, 50%.
Represented (legal): Cole, Raywid & Braver-
man.
LPTV Stations (1):
Texas: K13VC, Austin.

GLOBAL VILLAGE VIDEO RESOURCE CENTER

431 Broome St.
New York, NY 10013
Phone: 212-431-7261
LPTV Stations (1):
New York: W14AG, East Hampton.

A. D. GLOVER

Box 1329
3 Raymond Dr.
Meadville, PA 16335
Phone: 814-337-2605
LPTV Permitees (1):
Pennsylvania: W40AT, Meadville.

JOHNNY GODGIBEN

4707 12th Ave.
Chattanooga, TN 37407
LPTV Stations (1):
Tennessee: W06BG, Chattanooga.

GOLDEN HILLS BCSTG. CORP.

Suite C
11111 W. 8th St.
Lakewood, CO 80215
Phone: 303-235-0049
Officers:
Walter F. Ulloa, Pres.
Paul A. Zevnik, Chief Financial Officer
Luis Canda, Mktg. & Programming Dir.
Dennis Visser, Engineering Dir.
Ownership: Walter F. Ulloa, 37%; Paul A.
Zevnik, 14.75%; Philip Wilkenson, 14.75%;
Michael M. Berger, 10%; Jerrold A. Fadern,
10%; Richard D. Norton, 10%; Dolores E.
Atencio, 3.5%. See Ulloa under Costa De Oro
Television Inc.
Represented (legal): Paul, Hastings, Janofsky
& Walker.
LPTV Stations (1):
Colorado: K43DK, Denver.
LPTV Permitees (1):
Colorado: K27DU, Colorado Springs-Pueblo.
TV Stations (1):
Colorado: KCEC, Denver.

GOOD NEWS TELEVISION INC.

8940 Grove Ave.
Berrien Springs, MI 49103
LPTV Stations (2):
Michigan: W25BM, Berrien Springs; W61BX,
Grand Rapids.

LPTV Permitees (1):
Tennessee: W52AY, Nashville.

GOSPEL LIGHT BROADCASTING INC.

Box 520
Rte. 1
Stafford, AZ 85546
Phone: 602-428-0965
LPTV Stations (1):
Arizona: K17CM, Duncan.

GOSPEL OVERSEAS TELEVISION NETWORK INC.

Box 1606
Placerville, CA 95667
LPTV Permitees (1):
Arizona: K40BZ, Shonto.

BRIAN A. GOULD

1104 Lindberg Ave.
South Lake Tahoe, CA 96150-7615
LPTV Permitees (1):
Idaho: K33DT, Boise-Nampa-Caldwell.

DAVID A. GRANT

Rural Rte. 2
Box 98 E
Fillmore, NY 14735
LPTV Permitees (2):
New York: W26BF, Elmira; W26BF, Elmira.

ROBERT H. GRAY

58967 Business Center Dr.
Yucca Valley, CA 92284
LPTV Permitees (1):
Arizona: K38CG, Bullhead City.

GREAT OAKS BCSTG. CORP.

914 N. Foster Dr.
Baton Rouge, LA 70806
Phone: 504-928-3146
Fax: 504-923-2822
Officers:
Louis (Woody) Jenkins, Chmn. & Chief Exec.
Officer
Diane Jenkins, Pres.
Ownership: Louis Jenkins, 51%; Tammy
Trahan-Willeford, 1%; remainder undis-
closed.
LPTV Stations (4):
Louisiana: K21DQ, Baton Rouge; W19AW, Ba-
ton Rouge; K07UT, Morgan City.
Mississippi: W10BD, Jackson.
LPTV Permitees (4):
Louisiana: K65FP, Baton Rouge; K11SY,
Donaldsonville; K22DJ, Donaldsonville.
Mississippi: W62CA, Jackson.

GREATER LOUISVILLE BCSTG. CORP.

3402 Kirby Ave.
Louisville, KY 40211
LPTV Permitees (1):
Kentucky: W62BM, Louisville.

GREEN COMMUNICATIONS INC.

4207 W. Hartmont
Phoenix, AZ 85051
LPTV Stations (1):
Georgia: W06BH, Columbus.

GREEN RIVER CITY TV

Box 356
Green River, UT 84525
LPTV Stations (1):
Utah: K30AG, Green River.

GREEN TV CORP.

Box 255
Evergreen, CO 80439
Phone: 303-674-7047

Ownership: David M. Drucker (see listing).
Drucker also has interest in EchoNet Corp. & UHF Channel 59 Corp. (see listings in TV Station Ownership).

LPTV Stations (1):
Alaska: K22AG, Anchorage.

LPTV Permittees (2):
Alaska: K41DP, Anchorage; K18EO, Fairbanks.

TV Stations (1):
Alaska: KDMD, Anchorage.

Radio Stations:
Colorado: KXRE(AM), Colorado Springs.

Other Holdings:
Radio holdings: 50% of Quetzal Communications Corp., owner of KRRU(AM), Pueblo, CO.

GREENBELT TV TRANSLATOR SYSTEM INC.

Marshall Peters
Box 272
Wellington, TX 79095
LPTV Stations (1):
Texas: K27BZ, Wellington-Oodson.

THOMAS H. GREENE JR.

State Rd. 53 S.
Madison, FL 32340
LPTV Stations (1):
Florida: W03AO, Madison.

GRICH BCSTG. CORP., DEBTOR IN POSSESSION

Mark Plaza
28 Quaker Rd.
Queensbury, NY 12804
Phone: 518-798-8000
Fax: 518-798-0735
Officer:
Vicki Eastwood, Chief Exec. Officer
Ownership: James E. Grich, 6%; remainder undisclosed.
Represented (legal): Lemery & Reid.
LPTV Stations (1):
New York: W08CJ, Glens Falls.
LPTV Permittees (1):
New York: W26AJ, Glens Falls.

M. DOYLE GROCE

Box 547
Somerville, TX 77879
LPTV Permittees (1):
Texas: K350I, Somerville.

GROSAT BCSTG. INC.

1902 Woodland Rd.
York, PA 17403
Phone: 717-846-6527
LPTV Stations (1):
Pennsylvania: W23AY, York.

GROUP VII COMMUNICATIONS LTD.

2029 W. Acorn Blvd.
Lake Havasu City, AZ 86403
Phone: 602-855-9000
Fax: 602-855-9445
Officer:
Maurice W. Coburn, Pres.
John Masden, Chief Operating Officer
Ownership: Maurice W. Coburn. Through Coburn Communications Corp., owns KSFE (AM) Needles, CA and 49% of KMOX(FM) Parker, AZ.
Represented (legal): Reddy, Begley & Martin.
LPTV Stations (2):
Arizona: K36AX, Hilltop (Kingman); K23BJ, Lake Havasu City.

BERT V. GROVES JR.

No. 176
5723 Forest Isle Dr.

New Orleans, LA 70131
LPTV Permittees (2):
Tennessee: W22BJ, Memphis; W57BW, Memphis.

KELLY GUGLIELMI

Box 134
Clinton Corners, NY 12514
LPTV Permittees (1):
Virgin Islands: W38BM, Charlotte Amalie.

LYN R. GUIN

710 22nd St.
Sacramento, CA 95816
LPTV Permittees (4):
Minnesota: K60FA, Ely; K62EQ, Ely; K66EP, Hibbing; K68EC, Hibbing.

EDWIN GUNGOR

2701 W. Arnold St.
Marshfield, WI 54449
LPTV Permittees (1):
Wisconsin: W30AQ, Marshfield.

GUNNISON COUNTY METROPOLITAN RECREATION DISTRICT

Box 1382
Gunnison, CO 81230
Phone: 303-641-1498
Officers:
Joyce Goldsmith, Pres.
Laurene Farley, V.P.
Marcia Hegeman, Secy.-Treas.
LPTV Stations (2):
Colorado: K02LY, Gunnison; K040H, Gunnison.

ROBERT GURNEY

989 Ave. of the Americas
New York, NY 10018
Phone: 212-563-1990
LPTV Permittees (1):
Florida: W08OB, Pensacola.

HALE COMMUNICATIONS INC.

Box 5054 ELRB
1212 4th St.
Parker, AZ 85344
Phone: 602-669-6464
Officers:
Deborah Hale, Pres.
Gerald Hale, Gen. Mgr.
P. O. Smycks, Programming Dir.
James Goodman, Engineering Dir.
Ownership: Gerald Hale, 51%; Deborah Hale, 49%.
Represented (legal): Arent, Fox, Kintner, Plotkin & Kahn.
LPTV Stations (1):
Arizona: K02MT, Parker.
Radio Stations:
Has FM applications.
Newspapers:
Arizona: La Paz County Sun Times.
Other Holdings:
Magazine: Arizona Coast.

HALL COUNTY

Box 1968
Grand Island, NE 68802
LPTV Permittees (3):
Nebraska: K56FC, Grand Island; K58EK, Grand Island; K62EJ, Grand Island.

DIANA KAY HALL

113 W. Oklahoma
Ponca City, OK 74601
Phone: 405-767-8827
Fax: 405-767-8846
LPTV Stations (1):
Oklahoma: K270F, Ponca City.

JEFFREY L. HAMILTON

924 Wicks Or.
Palm Harbor, FL 34684
LPTV Permittees (2):
North Carolina: W63BU, Raleigh.
Texas: K410G, Corpus Christi.

H & B BROADCASTING

Box 4386
Tyler, TX 75702
LPTV Stations (1):
Texas: K18AL, Sulphur Springs.

H & R COMMUNICATIONS INC.

Box 368
Flora, IL 62839
Phone: 618-662-8331
Fax: 618-662-2407
Officers:
Steve Lovellette, Chmn.
Randy Poole, Chief Operating Officer
Bill Oliver, Mktg. Dir.
Kirk Wallace, Engineering Dir.
Represented (legal): Mullin, Rhyne, Emmons & Topel.
LPTV Stations (1):
Illinois: W24BP, Flora.

GERHARD J. HANNEMAN

41502 Deerfield Rd.
The Sea Ranch, CA 95497
LPTV Permittees (1):
California: K15OW, Gualala.

RODERICK HARRIS

No. 280
3770 40th Lane S
St. Petersburg, FL 33711
LPTV Permittees (3):
Georgia: W45BE, Savannah.
Louisiana: K52EF, Lafayette.
Texas: K2400, Amarillo.

HARRISCOPE CORPORATION

Suite 1528
10960 Wilshire Blvd.
Los Angeles, CA 90024
Phone: 310-477-7724
Fax: 310-477-9646
Officers:
Burt I. Harris Sr., Pres.
Burt I. Harris Jr., V.P.
Ownership: Burt I. Harris Sr.
Represented (legal): Cohn & Marks.
LPTV Stations (1):
California: K65BP, Santa Barbara.
TV Stations (1):
California: KWHY-TV, Los Angeles.
Other Holdings:
Broadcast holdings: Owns 50% of Video 44 (see listing under TV Station Ownership).

HARVARD BROADCASTING INC.

Box 541
17 E. Bare Hill Rd.
Harvard, MA 01451
Phone: 508-456-8797
Fax: 508-456-8480
Ownership: Louis Maisel, Pres.
Represented (legal): Allen, Moline & Harold.
LPTV Permittees (3):
Connecticut: W06BL, Hartford; W10CG, Hartford.
Massachusetts: W11BX, Springfield.

JOHN F. HASSLER JR.

2401 E. Washington Blvd.
Pasadena, CA 91104
LPTV Permittees (1):
California: K410R, Oceanside.

HCS CABLE TV INC.

Box 131689
Tyler, TX 75713
Phone: 903-581-7047
Fax: 903-561-9503
Officers:
Nanelle Houston, Chief Exec. Officer
Steve Houston, Chief Operating Officer
LPTV Permittees (1):
Texas: K20DL, Tyler.

HEALTHY'S INC.

2525 King St.
Honolulu, HI 96826
LPTV Stations (1):
Wisconsin: W08CK, Madison-Middleton.

MIKE HEGGEN

10915 N.E. 75 Court
Bondurant, IA 50035
LPTV Permittees (1):
Iowa: K30DU, Ames.

HEIRLOOM MINISTRIES INC.

Box 155K
Rte. 1
Elliotsburg, PA 17024
LPTV Permittees (1):
Pennsylvania: W18BC, Middleburg.

HENDERSON STATE U.

1100 Henderson St.
Arkadelphia, AR 71923
LPTV Permittees (1):
Arkansas: K1410, Arkadelphia.

HENDERSONVILLE DIVISION OF VTN INC.

c/o Richard C. & Lisa A. Goetz
106 Lavista Or.
Hendersonville, TN 37075
LPTV Stations (1):
Tennessee: W11BZ, Hendersonville.

ESTATE OF A.B. HERMAN

6347 N. Marine Or.
Portland, OR 97203
Officer:
Helen Herman, Executrix
LPTV Stations (2):
Oregon: K56EI, Portland; K62OV, Portland.
LPTV Permittees (10):
Oregon: K1500, Bend; K49DM, Coos Bay; K410F, Eugene; K20DT, Grants Pass; K39DP, Klamath Falls; K66EJ, Newberg; K25EP, Newport; K160D, Pendleton; K18DW, Redmond-Prineville.
Washington: K19CT, Carnas.

HERITAGE MEDIA CORP.

One Galleria Tower
Suite 1500
13355 Noel Rd.
Dallas, TX 75240
Phone: 214-702-7380
Fax: 214-702-7382
Officers:
James M. Hoak Jr., Chmn.
David N. Walthall, Pres.
Joseph O. Mahaffey, Chief Financial Officer
Wayne L. Kern, Sr. V.P. & Secy.
Paul W. Fiddick, Exec. V.P. & Pres., Radio Group
Wayne W. LoCurto, Exec. V.P.
James J. Robinette, Exec. V.P. & Pres., TV Group
James P. Lehr, V.P., Administration & Controller
Douglas N. Woodrum, V.P., Development & Treas.
Ownership: Publicly held.

LPTV Ownership

LPTV Stations (1):
South Dakota: K46CB, Sioux Falls.
LPTV Permittees (1):
New Hampshire: W58BV, Keene.
TV Stations (8):
Florida: WEAR-TV, Pensacola-Mobile, AL.
New York: WPTZ, Plattsburgh.
Oklahoma: KOKH-TV, Oklahoma City.
South Dakota: KIVV-TV, Lead-Deadwood;
KDLT, Mitchell-Sioux Falls; KEVN-TV, Rapid
City.
Vermont: WNNE-TV, Hartford-Hanover, NH.
West Virginia: WCHS-TV, Charleston.
Radio Stations:
Missouri: WRTH(AM) & WIL-FM, St. Louis.
New York: WBBF(AM), WBEE(FM) & WKLX
(FM) Rochester.
Oregon: KKSJ-AM-FM, Portland.
Washington: KPRM-AM-FM, Seattle-Tacoma.
Wisconsin: WEMP(AM) & WMYX(FM), Mil-
waukee.

ROBERT A. HETHERINGTON

202 Camp Craft Rd.
Austin, TX 78746
LPTV Permittees (3):
Texas: K49DQ, San Angelo; K51ED, San An-
gelo; K61FQ, San Angelo.

"HEY BUDDY" BCSTG. CO.

Box 36900
Las Vegas, NV 89133
LPTV Stations (1):
Nevada: K19CS, Las Vegas.

CATHERINE A. HILL

Box 11550
Omaha, NE 68111
LPTV Permittees (1):
Nebraska: K34DT, Omaha-Lincoln.

CHRISTIAN HILLARD

Box 2299
Scottsbluff, NE 69363
LPTV Permittees (4):
Nebraska: K49DT, Grand Island & Hastings;
K53ES, Grand Island & Hastings; K55GL,
Grand Island & Hastings; K57FZ, Grand Is-
land & Hastings.

MYRON K. HINES

8317 W. Alternate 98
Suite 23
Panama City, FL 32407
LPTV Stations (1):
South Carolina: W35AY, Hilton Head Island.

RENE HINOJOSA

Box 355
Mercedes, TX 78570
LPTV Permittees (1):
Texas: K19BX, Waco.

FRED Y. HIRAYAMA

2606 Oahu Ave.
Honolulu, HI 96822
Phone: 808-988-7166
LPTV Permittees (1):
Minnesota: K56FH, Duluth.

HISPANIC BROADCASTERS OF ARIZONA INC.

5401 S. 39th St.
Phoenix, AZ 85040
Phone: 602-470-0507
Fax: 602-470-0180
Officers:
Jay S. Zucker, Chmn.
Patty Ruiz, Mktg. Dir.
Melinda Miranda, Programming Dir.
Dale Taylor, Engineering Dir.

Ownership: Jay S. Zucker.
Represented (legal): Shainis & Peltzman.
LPTV Stations (2):
Arizona: K64DR, Phoenix; K14HR, Tucson.
TV Stations (1):
Arizona: KHRR, Tucson.

ROBERT HITT & MONTI R. DURHAM

102 Lakepines
Irvine, CA 92720
LPTV Permittees (1):
Missouri: K65FM, Eldridge & Lebanon.

HMC COMMUNICATIONS INC.

No. 12
650 S. Rock
Reno, NV 89502
Phone: 702-856-7955
LPTV Stations (1):
Nevada: K43CT, Reno.

DR. STEPHEN HOLLIS

Box 7008
Columbus, GA 31909
LPTV Stations (2):
Georgia: W07CP, Columbus; W16AF, Colum-
bus.
LPTV Permittees (2):
Georgia: W44AT, Columbus; W46BI, Colum-
bus.

JEFFREY W. HOLMES

1920 Acorna
Lake Havasu City, AZ 86403
Phone: 602-855-2533
LPTV Stations (1):
Arizona: K45AJ, Lake Havasu City.

HOPE BROADCASTING CORP.

2424 Fairview Ave.
Caldwell, ID 83605
Officers:
William B. Hull, Chmn. & Chief Exec. Officer
Danny Villanvera, Chief Financial Officer
Ownership: William B. Hull, Jack Seeley, Dan-
ny Villanvera & Sara Taylor.
Represented (legal): Skinner, Fawcett & Mark.
LPTV Permittees (1):
Idaho: K22DX, Boise.

JUDITH A. HOPPE

670 Clovertail Rd.
Chesterfield, MO 63017
Phone: 314-878-4476
LPTV Permittees (1):
Nebraska: K67GC, Superior.

HOT SPRINGS TV DISTRICT

Box 259
Hot Springs, MT 59845
LPTV Permittees (1):
Montana: K33CW, Hot Springs.

JOHN A. HUDAK

4732 Edgerton Rd.
North Royalton, OH 44133
LPTV Permittees (1):
Minnesota: K62ER, Hibbing.

HUG HOLDINGS INC.

501 S. 6th St.
Las Vegas, NV 89101
LPTV Permittees (1):
California: K26DZ, Palm Springs.

HUMBOLDT COUNTY

Box 391
Winnemucca, NV 89445
LPTV Stations (1):
Nevada: K15AL, Winnemucca.

IDA TOURS INC.

Box 1568
Sun Valley, ID 83353
Officers:
Clint Stennett, Chief Exec. Officer
Stacey Gilden, Mktg. Dir.
Sallie Castle, Programming Dir.
Jay Fitzgerald, Engineering Dir.
Ownership: Clint Stennett.
Represented (legal): Besozzi, Ebavin & Craven.
LPTV Permittees (2):
Idaho: K18EE, Hailey; K20EB, Ketchum.

IMPACT TV GROUP INC.

Box 5235
New York, NY 10185
Officers:
Richard G. Hutcheson III, Chmn.-Pres.-Treas
Gene A. Bechtel, V.P.
Michael H. Cardozo V, Secy.
LPTV Stations (1):
Arkansas: K45AY, Jonesboro.

INDEPENDENT COMMUNICATIONS INC.

2000 W. 42nd St.
Sioux Falls, SD 57105
Phone: 605-338-0017
Officers:
Charles D. Poppen, Pres.
Richard T. DeVaney, V.P.
Thomas J. Whalen, Secy.-Treas.
Ownership: ElJim Co., 21.7%; RiBob Co.,
21.7%; Cal Neumeister, 17.9%; Charles D.
Poppen, 8.7%; Jerry Noonan, 7%; E. C.
Stangland, 7%; Richard T. DeVaney, 1.4%;
Thomas J. Whalen, 1%. EC ownership:
James W. Elman, Gen. Partner & Robert C.
Elman, Gen. Partner. RC ownership: James
W. Elman, Gen. Partner & Robert C. Elman,
Gen. Partner. Stangland owns KIWA-AM-
FM, Sheldon, IA.
LPTV Permittees (1):
Iowa: K35DR, Sioux City.
TV Stations (2):
South Dakota: KTTM, Huron; KTTW, Sioux
Falls.

INDEPENDENT SCHOOL DISTRICT NO. 790

Park Ave. & Main St.
Eagle Bend, MN 56446
LPTV Stations (1):
Minnesota: K45AR, Eagle Bend.

INDIAN WELLS VALLEY TV BOOSTER INC.

Box 562
Ridgecrest, CA 93555
Phone: 619-939-2433
LPTV Permittees (1):
California: K14AT, China Lake.

INDIANA BCSTG. CORP.

1950 Meridian St.
Indianapolis, IN 46207
Phone: 317-923-8888
LPTV Stations (1):
Indiana: W11BV, Indianapolis.

RAUL INFANTE JR.

No. 3211
12001 9th St. N
St. Petersburg, FL 33716
Phone: 813-576-5155
LPTV Permittees (2):
Arizona: K31DI, Phoenix.
South Carolina: W18BK, Charleston.

INLAND NORTHWEST TELEVISION INC.

No. 707
1200 Westlake Ave. N

Seattle, WA 98109
LPTV Stations (1):
Idaho: K47BW, Lewiston-Clarkston, WA.

INSPIRATION TIME INC.

17140 Lincolnville Rd.
Union City, PA 16438
Phone: 814-438-7686
Fax: 814-438-7686
Officers:
Ronald Furman, Pres.
Harold Marsh, Treas.
Ownership: Ronald Furman & Harold Marsh.
Represented (legal): Wiley, Rein & Fielding.
LPTV Permittees (1):
Pennsylvania: W48BK, Erie.
Radio Stations:
Pennsylvania: WCTL(FM), Union City.

INTERNATIONAL BROADCAST CONSULTANTS INC.

860 E. Twain
Suite 128-397
Las Vegas, NV 89109
Phone: 702-648-6422
LPTV Permittees (1):
Arizona: K63CR, Mesa.
MMDS Systems:
Maine: WMH293, Camden (CL); WGW418,
Portland (CL).

INTERNATIONAL BROADCASTING NETWORK

Box 691111
Houston, TX 77269-1111
Phone: 713-251-1426
Officers:
Dr. Paul J. Broyles, Pres.
Pershing Paul Stringer, V.P.
Ownership: Non-profit corp.
LPTV Stations (6):
Texas: K05IA, Huntsville; K31AI, Huntsville;
K02MQ, Kerville; K66CA, Livingston;
K05HX, Lufkin; K11SI, Lufkin.
LPTV Permittees (3):
Texas: K10NT, Longview; K13WC, Lufkin;
K02OC, Nacogdoches.

INTERNATIONAL UNION UAW LPTV PROJECT

8000 E. Jefferson Ave.
Detroit, MI 48214
Phone: 313-926-5291
Fax: 313-331-1520
Officers:
Owen Bieber, Pres.
Bill Casstevens, Chief Financial Officer
Ownership: United Auto Workers International.
LPTV Stations (1):
Michigan: W59AZ, Grand Rapids.

ISLAND BROADCASTING CO.

4 Hunters Lane
Roslyn, NY 11576
Phone: 516-627-5103
Fax: 516-627-4469
Officers:
Richard D. Bogner, Partner
Michael Bogner, Gen. Mgr.
Ownership: Richard D. Bogner & Leonard H.
King.
Represented (legal): Rosenman & Colin.
LPTV Stations (4):
New York: W54AY, Brownsville; W38AM,
Long Island City; W44AI, Plainview-Hicks-
ville; W63AS, Westbury.

IWU COMMUNICATIONS INC.

4201 S. Washington St.
Marion, IN 46953-9980
Phone: 317-677-2138

LPTV Permittees (1):
Indiana: W51BT, Marion.

JULIO F. IZZO

409 W. 10th St.
Long Beach, CA 90813
Phone: 310-436-4482
Fax: 310-436-7723
Represented (legal): Arent, Fox, Kintner, Plotkin & Kahn.
LPTV Stations (1):
New York: W51BV, Deer Park.
LPTV Permittees (3):
Minnesota: K39CU, Fisher.
South Carolina: W49BG, Charleston.
Virginia: W19BM, Virginia Beach.

XENIA R. IZZO

409 W. 10th St.
Long Beach, CA 90813
Phone: 310-436-4482
Represented (legal): Arent, Fox, Kintner, Plotkin & Kahn.
LPTV Stations (1):
New York: W51BV, Deer Park.
LPTV Permittees (1):
South Carolina: W49BG, Charleston.

JACKSON STATE U.

1400 J.R. Lynch St.
Jackson, MS 39217
LPTV Permittees (1):
Mississippi: W23BC, Jackson.

JACKSONVILLE TRANSLATOR INC.

Suite 704
400 E. Colonial Dr.
Orlando, FL 32803
Phone: 407-257-4864
LPTV Stations (1):
Florida: W41BM, Jacksonville.

HARLAN JACOBSEN

318 S. Main St.
Sioux Falls, SD 57102
LPTV Permittees (2):
California: K11TE, Fresno; K13WF, Fresno.

JEFF JACOBSEN

Box 3541
Scottsdale, AZ 85271
Phone: 602-945-6746
LPTV Stations (1):
Louisiana: K13VE, Baton Rouge.
LPTV Permittees (2):
Arizona: K19DD, Phoenix; K49DF, Phoenix.

JOE P. JAMES, RECEIVER

118 S. 5th
Murray, KY 42071
LPTV Stations (1):
Kentucky: W46BE, Murray.

ROBERT T. JAMES

1502 King St.
Myrtle Beach, SC 29577
LPTV Permittees (2):
Alabama: W50BI, Mobile.
North Carolina: W33BA, Wilmington.

JASE VIDEO PRODUCTIONS

700 22nd Ave. S
Brookings, SD 57006
Phone: 605-692-4609
Officers:
Wayne Sande, Mktg. Dir.
Ehab Andrawis, Engineering Dir.
Ownership: Arthur Holden.
LPTV Permittees (1):
South Dakota: K50DG, Brookings.

J.B.R. CORP. INC.

6778 Flagler St.
Miami, FL 33166
LPTV Permittees (1):
Florida: W21AX, Miami.

JEFF DAVIS BCSTRS. INC.

Box 757
Hwy. 341 E
Hazlehurst, GA 31539
Phone: 912-375-4511
Ownership: John Hulett, Pres. & Chief Exec. Officer.
LPTV Stations (1):
Georgia: W63AT, Hazlehurst.
Radio Stations:
Georgia: WVOH-AM-FM, Hazlehurst.

JEFFCO BCSTG.

5442 S. 48th St.
Phoenix, AZ 85040
Ownership: Jeff Jacobsen.
LPTV Permittees (1):
South Dakota: K32DK, Watertown.

LOUIS E. JENKIN JR.

914 N. Foster
Baton Rouge, LA 70806
LPTV Permittees (1):
Mississippi: W20BD, Natchez.

SISTER SUE JENKINS, S.F.C.C.

Box 88400
Indianapolis, IN 46208
LPTV Permittees (1):
Indiana: W64BV, Mount Vernon.

JENNINGS BCSTG. CO. INC.

Drawer 1248
122 N. Market St.
Jennings, LA 70546
Phones: 318-824-2934; 318-824-1384
Officers:
Clovis L. Bailey, Pres. & Chief Exec. Officer
Barbara W. Bailey, V.P.
Ownership: Clovis L. Bailey, 97%; Bill Bailey, 1%; Barbara Reppond, 0.5%; Barbara W. Bailey, 1.5%.
Represented (legal): Brown, Finn & Nietert, Chartered.
LPTV Stations (1):
Louisiana: K13VG, Jennings.
Radio Stations:
Louisiana: KJEF-AM-FM, Jennings.

CLAUDE E. JOHNSON

Box 1091
Freeport, TX 77541
LPTV Permittees (1):
Texas: K30DN, Freeport.

JAMES & LINDA JONES

1822 Pleasant Ridge Dr.
Sylacauga, AL 35150
LPTV Permittees (1):
Alabama: W56CW, Eufula.

ALFREDO O. JUMPER

No. 221
8121 Manchester Ave.
Playa Del Rey, CA 90293
LPTV Permittees (1):
Minnesota: K56FJ, Hibbing.

KAMIN BCSTG. CO./LONGVIEW LTO. PARTNERSHIP

1802 First City National Bank Bldg.
1021 Main St.
Houston, TX 77002
Phone: 713-652-5833

LPTV Stations (1):
Texas: K30CS, Lufkin.

GERALD O. KAMP

Box 1229
Springfield, OR 97440-1229
Phone: 503-345-2119
Fax: 503-345-2187
LPTV Permittees (1):
Oregon: K53EA, Eugene.

KANAB LIONS CLUB

156 E. 100 St.
Kanab, UT 84741
LPTV Stations (1):
Utah: K12ND, Kanab.

KANSAS STATE U. OF AGRICULTURE

104 Kedzie-RTV
Manhattan, KS 66506
LPTV Stations (1):
Kansas: K21BZ, Manhattan.

UNIVERSITY OF KANSAS

Continuing Education Bldg.
Lawrence, KS 66045-2600
Phone: 913-864-4790
Fax: 913-864-4871
Officer:
Robert J. Senecal, Dean
LPTV Stations (1):
Kansas: K68DK, Overland Park.
LPTV Permittees (1):
Kansas: K14HY, Lawrence.

UNIVERSITY OF KANSAS MEDICAL CENTER

Telecommunications Dept.
Kansas City, KS 66103
LPTV Permittees (1):
Kansas: K57EZ, Kansas City.

KAR ENTERPRISES

908 Sanders
Laramie, WY 82070
LPTV Permittees (1):
Minnesota: K64EG, Hibbing.

KARP-COMM INC.

1 Outer LaDue
St. Louis, MO 63131
Phone: 314-994-0680
Officers:
Raymond A. Karpowicz, Chmn.
James Karpowicz, Chief Operating Officer
Ownership: Raymond Karpowicz.
LPTV Stations (1):
Missouri: K02NQ, Columbia.
LPTV Permittees (1):
Missouri: K11TB, Jefferson City.

KAY CEE TELEVISION

1260 Lakeview Dr.
La Habra, CA 90631
LPTV Stations (1):
South Dakota: K18BC, Pierre.

KAY GROUP

Box 10606
New Iberia, LA 70562
LPTV Permittees (1):
Louisiana: K35DT, New Iberia.

KAYU-TV PARTNERS LTO.

Box 8115
S. 4600 Regal St.
Spokane, WA 99203
Phone: 509-448-2828
Fax: 509-448-3815

Ownership: Robert J. Hamacher, Gen. Partner.
Hamacher has interest in Triac Communications Ltd. & KCY-TV Inc. (see listings).

LPTV Stations (6):
Idaho: K20BZ, Sandpoint.
Washington: K44CK, Chelan; K09UP, Colville; K35BJ, Ellensburg; K31AH, Omak/Okanogan; K53CY, Yakima.
TV Stations (1):
Washington: KAYU-TV, Spokane.

KCY-TV

Box 8115
S. 4600 Regal St.
Spokane, WA 99203
Phone: 509-448-2828
Fax: 509-448-3815
Officer:
Robert J. Hamacher, Pres.
Ownership: Triac Communications L.P., Robert J. Hamacher, Managing Partner. Hamacher has interest in KAYU-TV Partners Ltd. & Triac Communications Ltd. (see listings).
LPTV Permittees (1):
Washington: K66BW, Richland. Ready.

KEE PROPERTIES INC.

Box 531351
Indianapolis, IN 46253
Officers:
Karin E. English, Pres. & Programming Dir.
Austin C. Wathen Jr., V.P., Operations
Raymond L. Grant Sr., V.P., Finance
Ownership: Karin E. English, Austin C. Wathen Jr. & Raymond L. Grant Sr., Principals.
Represented (legal): Harrison & Moberly (Indianapolis); Brown & Porter (Chicago).
LPTV Permittees (1):
Indiana: W50BB, Carmel.

CHARLES O. KEEN

1211 Edgewater Rd.
Horseshoe Bend, AR 72512
LPTV Permittees (1):
Arkansas: K61FP, Batesville.

KELLEY ENTERPRISES

60 S. Milliron Rd.
Muskegon, MI 49442
Phones: 616-733-4944; 616-733-4040
Fax: 616-739-4329
Officers:
Fenton Kelley, Pres. & Chief Operating Officer
Michelle K. Kelley, Chief Financial Officer
Ownership: Kelley Enterprises of Muskegon Inc. Fenton L. Kelley & Michelle K. Kelley, Principals.
LPTV Permittees (1):
Michigan: W40AK, Muskegon.
Other Holdings:
Telecommunications company: Muskegon Marine Mobile.

ROBERT E. KELLY

1801 Columbia Rd. NW
Washington, DC 20009
LPTV Permittees (2):
Maryland: W61BY, Annapolis; W63BP, Annapolis.

KELLY TELEVISION CO.

4400 Steilacoom Blvd. SW
Tacoma, WA 98499
Phone: 206-625-1313
Fax: 206-282-9551
Ownership: Robert Kelly & Jon Kelly, Principals.
LPTV Permittees (1):
Washington: K54DX, Ellensburg-Kittitas.
Other Holdings:
See Kelly Broadcasting Co. in Commercial TV Station Ownership.

LPTV Ownership

DAVID KEMP

548 Lafond
St. Paul, MN 55103
LPTV Permitees (1):
Florida: W21BG, De Land.

KENDRICK BCSTG. CO.

473 Jonell Lane
Reynoldsburg, OH 43068
LPTV Permitees (1):
Ohio: W25BE, Newark & Heath.

KENNEBEC VALLEY TELEVISION INC.

10 Common St.
Waterville, ME 04901
Phone: 207-873-6100
Officers:
Elie J. Roy, Pres.
V. Wilson Hickam, V.P.
Clarence Ostalkiewicz, Treas.
Roland G. Fournier, Secy.
Ownership: Elie J. Roy, 20%; V. Wilson
Hickam, 20%; Clarence Ostalkiewicz, 20%;
Judith P. Williams, 20%; Joan T. Fournier,
10%; Roland G. Fournier, 10%.
Represented (legal): Mahn, Franklin & Gold-
enberg.

LPTV Stations (1):
Maine: W25BD, Augusta.
LPTV Permitees (6):
Maine: W04CJ, Augusta; W33BD, Bangor;
W16AO, Brunswick; W38AY, Camden;
W31AW, Skowhegan; W41AY, Waterville.
TV Stations (1):
Maine: WWLA, Lewiston (CP).

DEBORAH R. KENNY

Box 932
Neosho, MO 64850
Phone: 417-451-1440
LPTV Stations (3):
Missouri: K09VM, Joplin-Carthage; K38DD,
Monett; K32CL, Neosho.
LPTV Permitees (1):
Missouri: K46CZ, Joplin-Carthage.

GARY M. KENNY

Box 932
Neosho, MO 64850
Phone: 417-451-1440
LPTV Stations (2):
Missouri: K09VM, Joplin-Carthage; K32CL,
Neosho.
LPTV Permitees (1):
Missouri: K46CZ, Joplin-Carthage.

KENTEL

5442 S. 48th St.
Phoenix, AZ 85040
Ownership: Ken Jacobsen.
LPTV Stations (1):
Idaho: K43BE, Boise.
LPTV Permitees (1):
Tennessee: W48BA, Nashville.

KENTUCKY AUTHORITY FOR ETV

600 Cooper Dr.
Lexington, KY 40502
Phone: 606-233-3000
Officers:
Virginia Gaines Fox, Exec. Dir.
Donna Moore, Deputy Exec. Dir., Production &
Planning
Don Mullis, Deputy Exec. Dir., Administration
& Support
Bill Wilson, Deputy Exec. Dir., Mktg.
Ed Mastrean, Public Information Dir.
Dick Hoffman, Programming Dir.
Ownership: Governing board of Kentucky Au-
thority for ETV.
Represented (legal): Wyatt, Tarrant & Combs
(Lexington, KY).

LPTV Stations (1):
Kentucky: W64AV, Hopkinsville.

TV Stations (15):
Kentucky: WKAS, Ashland; WKGB-TV, Bow-
ling Green; WCVN, Covington; WKZT-TV,
Elizabethtown; WKHA, Hazard; WKLE, Lex-
ington-Richmond; WKMJ, Louisville;
WKMA, Madisonville; WKMR, Morehead;
WKMU, Murray-Mayfield; WKOI, Owens-
boro; WKDN, Owenton; WKPD, Paducah;
WKPI, Pikeville; WKSO-TV, Somerset.

COMMONWEALTH OF KENTUCKY

Owensboro Community College
4800 New Hartford Rd.
Owensboro, KY 42301
Phone: 502-686-4400
Fax: 502-686-4594
Officer:
Dr. John McGuire, Pres.
Represented (legal): Hopkins & Sutter.
LPTV Stations (1):
Kentucky: W12BJ, Owensboro.

KENTUCKY NEW ERA INC.

1616 E. 9th St.
Hopkinsville, KY 42240
Phone: 502-885-4300
Ownership: D. J. Everett.
LPTV Stations (1):
Kentucky: W43AG, Hopkinsville.

ANDREA J. KESLER

Box 313
Rte. 1
East Bernstadt, KY 40729
LPTV Permitees (1):
Kentucky: W09BZ, Bernstadt.

LEO KESSELMAN

200 Glenridge Ave.
Los Gatos, CA 95030
Phone: 408-354-5713
Fax: 408-354-7857
Represented (legal): William Barnard.
LPTV Stations (3):
California: K58DJ, Bakersfield; K04NT, Indio;
K06MB, Indio.
LPTV Permitees (1):
New Mexico: K21DB, Santa Fe.

BENETT KESSLER

Box 275
Independence, CA 93526
LPTV Permitees (3):
California: K04OK, Bishop-Mammoth Lakes;
K20DZ, Bridgeport; K32DD, Independence.

KEYSTONE INSPIRATIONAL NETWORK INC.

Box 216
Red Lion, PA 17356
Phone: 717-246-1681
Officers:
John H. Norris, Chmn.
John E. Stockstill, Chief Operating Officer
Clyde H. Campbell, Chief Financial Officer
Fred Wise, Engineering Dir.
Ownership: John H. Norris.
LPTV Stations (1):
Pennsylvania: W05BG, Williamsport.
Other Holdings:
See Red Lion Television Inc. in TV Station
Ownership.

KHQ INC.

4202 S. Regal St.
Spokane, WA 99223
Phone: 509-448-6000
Officers:
W. H. Cowles III, Pres.
Michael K. Nielsen, Treas.

Ownership: James P. Cowles & William S.
Cowles, Co-Trustees.

LPTV Stations (2):
Idaho: K18DT, Coeur d'Alene; K48DX, Sand-
point.
TV Stations (1):
Washington: KHQ-TV, Spokane.
Newspapers:
Washington: Spokane Chronicle, Spokesman
Review.

KIDD COMMUNICATIONS

Box 669
Kings Beach, CA 95719
LPTV Permitees (5):
California: K04NV, Red Bluff; K49DD, Sacra-
mento; K53DO, Sacramento; K65EU, South
Lake Tahoe.
Nevada: K47CD, Reno.

PAUL KILDAL

Box 456
Glennallen, AK 99588
LPTV Permitees (1):
Alaska: K08LT, Glennallen.

KILLEEN CHRISTIAN BROADCASTING CORP.

Box 11031
Killeen, TX 76547-1031
Phone: 817-699-3277
Officers:
Catherine Mason, Chmn. & Chief Exec. Officer
LeRoy Franklin, Engineering Dir.
Represented (legal): May & Dunne.
LPTV Stations (1):
Texas: K31DG, Killeen.

KILLINGTON LTD.

Killington Television
Killington Rd.
Killington, VT 05751
Phone: 802-422-3333
Fax: 802-422-3132
Officers:
Preston L. Smith, Chmn. & Chief Exec. Officer
Henry B. Lunde, Chief Operating Officer
Martel D. Wilson, Chief Financial Officer
Ownership: S.K.I. Ltd.
Represented (legal): Brown, Finn & Nietert,
Chartered.
LPTV Stations (1):
Vermont: W18AE, Killington.
Other Holdings:
Vermont: Killington Ski Resort, Mount Snow
Resort.
California: Bear Mountain Resort.

GEORGE W. KIMBLE

Box 1012
Canandaigua, NY 14424
LPTV Stations (3):
New York: W63BM, Rochester.
Pennsylvania: W07CD, State College; W13BY,
State College.
LPTV Permitees (1):
Florida: W18AZ, Sarasota.
Radio Stations:
New York: WNYR(AM), Syracuse.

KINGDOM OF GOD MINISTRIES INC.

Box 88400
Indianapolis, IN 46208
Phone: 317-283-5800
Officer:
Sister Sue Jenkins, Chief Exec. Officer
LPTV Stations (1):
Indiana: W31AL, Indianapolis.
LPTV Permitees (1):
Indiana: W48BG, Kokomo.

KMTR INC.

Box 7308
Eugene, OR 97401-0208
Phone: 503-746-1600
Officers:
Hugh E. Davis, Chmn.
Robert W. Davis, Pres.
Susan Boone, Controller
Richard G. Picatti, Secy.-Treas.
Ownership: Robert A. Paisley, 16.01%; Hugh
E. Davis, 22.04%; Lorraine M. Davis Trust,
10.87%; Robert W. Davis, 15.5%; Robert W.
Strausz, 5.37%; Lee Semon Jr., 6.68%; Eu-
gene L. Shields, 4.4%; Richard G. Picatti,
4.49%; Donald S. Picatti, 4.29%; Campbell
T. Wilson, 2.12%; C. Keith Riffe, 2.46%;
Sperry A. McNaughton, 1.96%; Lori Davis
Campbell, 1.72%; James E. Davis, 1.72%; 3
others each with less than 1%.
Represented (legal): Haley, Bader & Potts.
LPTV Stations (1):
Oregon: K19AD, Tri City.
TV Stations (3):
Oregon: KMTZ, Coos Bay; KMTR, Eugene;
KMTX-TV, Roseburg.

PAUL E. KNIES

Box 1009
Jasper, IN 47547
Phone: 812-482-2727
Fax: 812-683-5891
Represented (legal): Miller & Miller.
LPTV Stations (1):
Indiana: W27BG, Jasper.
LPTV Permitees (1):
Indiana: W39BM, Jasper.

RONALD D. KNIFFIN

449 Ave. A
Rochester, NY 14621
Phones: 716-544-3820; 716-546-3800
Fax: 716-544-1110
Represented (legal): Arent, Fox, Kintner, Plot-
kin & Kahn.
LPTV Stations (1):
New York: W38AW, Rochester.
LPTV Permitees (2):
Florida: W26AX, Clearwater.
New York: W43BA, Rochester.

KNOX COUNTY BROADCASTING INC.

Box 1038
Lenoir City, TN 37771
LPTV Stations (1):
Tennessee: W38AQ, Lenoir City.

KNOXVILLE COMMUNITY BCSTG. INC.

Box 740
Martel Rd.
Lenoir City, TN 37771
Officers:
Hugh T. Statum, Pres.
James M. Robinson, V.P.
Stan Porter, Secy.-Treas.
LPTV Stations (1):
Tennessee: W43AE, Knoxville.

CORRINE R. KOENIG

12820 Hwy. EE
Rocheport, MO 65279
LPTV Permitees (1):
Missouri: K040E, Columbia.

RICHARD E. KOENIG

12820 Hwy. EE
Rocheport, MO 65279
Phone: 314-874-5886
LPTV Stations (1):
Missouri: K11SN, Columbia.

KOREAN AMERICAN TV BROADCASTING CORP.

250 Spring St.
Suite 6N302
Atlanta, GA 30303
Phone: 404-222-9889
Fax: 404-222-9903
Officers:
James C. Sim, Chmn. & Chief Exec. Officer
Brenda S. Sim, Chief Exec. Officer
Ownership: James C. Sim.
LPTV Stations (1):
Georgia: W67CI, Roswell.

KOTZEBUE BCSTG. INC.

Box 78
Kotzebue, AK 99752
LPTV Stations (1):
Alaska: K09OV, Kotzebue.

KPAX COMMUNICATIONS INC.

Box 4827
Missoula, MT 59806
Phones: 406-543-7106; 406-756-5888
Fax: 406-756-5889
Officers:
William Sullivan, Pres. & Gen. Mgr.
Tammy Engle, Programming Dir.
Mark Rapson, Engineering Dir.
Ownership: Evening Post Publishing Co. (see listing).
Represented (legal): Dow, Lohnes & Associates.
LPTV Stations (1):
Montana: K18AJ, Kalispell.

HAROLD & SUE KROGMAN

Box 103
Rural Rte. 1
Sibley, IA 51249
LPTV Permittees (1):
Minnesota: K66EO, Duluth.

NANCY M. KUNI

5013 Meadowlark Lane
New Port Richey, FL 34653
LPTV Stations (1):
Missouri: K15CZ, Springfield.

KUSK INC.

3211 Tower Rd.
Prescott, AZ 86301
Phone: 602-778-6770
Officers:
William H. Sauro, Pres. & Chief Exec. Officer
Julia Ramirez, Chief Financial Officer
Richard C. Howe, V.P. & Gen. Mgr.
Ownership: William H. Sauro, 55.7%; Neighborhood TV Co., 30%; Allstate Insurance, 14.3%. NTVC ownership: Marshall M. Carpenter Jr., Pres., 18.7%; William H. Sauro, V.P., 18.7%; Lyle Matter, Treas., 18.6%; Alista & Co., 44%.
Represented (legal): Cohn & Marks.
LPTV Stations (1):
Arizona: K27AN, Phoenix.
TV Stations (1):
Arizona: KUSK, Prescott-Phoenix.
TV Translators:
Arizona: K43CO, Casa Grande; K30DT, Flagstaff; K17BU, Mesa & K55EH, Phoenix.

KUTV INC.

Box 30901
2185 South 3600 West
Salt Lake City, UT 84119
Phone: 801-973-3000
Officers:
George C. Hatch, Chmn.
Jeffrey B. Hatch, Pres. & Gen. Mgr.
John A. Kapitula, Chief Financial Officer
Ownership: The Standard Corp., 80%; Communications Investment Corp., 20%. TSC

ownership: The Hatch Family. CIC ownership: George C. & Wilda Gene Hatch. The Standard Corp. owns the Ogden Standard Examiner. The Hatch's own licensees of KALL(AM) & KLCY-FM, Salt Lake City, UT & KVLE-AM-FM, Vernal, UT.
Represented (legal): Haley, Bader & Potts.
LPTV Stations (2):
Utah: K64BO, Delta/rural Millard County; K43AE, Myton/rural Duchesne County.
TV Stations (2):
Utah: KUTV, Salt Lake City; KUSG, St. George (CP).

KWA-TV INC.

Box 10434
Tampa, FL 33679
LPTV Stations (1):
Missouri: K13WA, St. Louis, Clayton & Jennings.

ROBERT D. KYMALA

13141 E. 44th St.
Tulsa, OK 74134
Phone: 918-250-3792
LPTV Permittees (1):
Tennessee: W17AS, Knoxville.

LAKE HAVASU CHRISTIAN TV

Box 2400
Lake Havasu City, AZ 86405
Phones: 602-453-2588; 602-453-8825
Officer:
Richard D. Tatham, Chief Exec. Officer.
Represented (legal): Arent, Fox, Kintner, Plotkin & Kahn.
LPTV Stations (1):
Arizona: K25AL, Lake Havasu City.
LPTV Permittees (1):
Arizona: K27EC, Lake Havasu City.
Radio Stations:
Arizona: KNLB(FM), Lake Havasu City.

LAKES BCSTG. GROUP INC.

Box 300
Breezy Point, MN 56472
LPTV Permittees (1):
Minnesota: K14IN, Breezy Point.

LAKEWOOD ORTHODONTICS P.C.

No. 430
255 Union Blvd.
Lakewood, CO 80228
LPTV Permittees (1):
Missouri: K63FA, Eldridge & Lebanon.

LAND O' LAKES SUPERSTATION INC.

c/o Violet Becker
Land O' Lakes, WI 54540
LPTV Stations (1):
Wisconsin: W16AC, Land O' Lakes.

LANDER COUNTY GENERAL IMPROVEMENT DISTRICT NO. 1

Box 565
Battle Mountain, NV 89820
Phone: 702-635-2885
Fax: 702-635-0604
Officer:
Gloria Derby, Chmn.
LPTV Stations (1):
Nevada: K32CA, Battle Mountain.

SILVIA M. LANDIN

8295 S.W. 48th St.
Miami, FL 33155]
LPTV Stations (1):
Illinois: W04CK, Chicago.

JEREMY D. LANSMAN

Box 240467
Anchorage, AK 99524

Phone: 907-345-2630
LPTV Stations (1):
California: K06LV, Salinas.

JEANNE A. LARSON

Box 630
Ely, MN 55731
LPTV Permittees (2):
Minnesota: K56FE, Ely; K68EF, Ely.

SUSAN A. LAWRENSEN

263 Los Prados Dr.
Safety Harbor, FL 34695-3336
LPTV Permittees (2):
Florida: W16AQ, Naples.
Missouri: K43DG, Springfield.

LAWSCO BCSTG. GROUP

2606 Austin Court
Wenatchee, WA 98801
LPTV Permittees (1):
Alaska: K27CM, Fairbanks.

LAWTON LPTV INC.

224 Evergreen
Durant, OK 74702
LPTV Permittees (2):
Oklahoma: K31DF, Lawton; K58EG, Lawton.

LEBANON/SPRINGFIELD BROADCASTING CO.

Box 680
Radio Station Rd.
Lebanon, KY 40033
Phones: 502-692-3126; 502-692-6888
Fax: 502-692-6003
Officers:
J. T. Whitlock, Chief Exec. Officer & Gen. Mgr.
J. B. Crawley, Chief Engineer & Secy.-Treas.
Branch Office:
Main St.
Springfield, KY 40069
Phone: 606-336-7486
Ownership: J. B. Crawley, 33.3%; Cherry Gibson, 33.3%; J. T. Whitlock, 33.3%.
Represented (legal): Blair, Joyce & Silva.
LPTV Stations (1):
Kentucky: W06AY, Lebanon.
Radio Stations:
Kentucky: WLBN(AM) & WLSK(FM), Lebanon/Springfield.
Other Holdings:
Program Source: Provides original programming for local cable systems.

HECTOR LEAL

178 W. Robertson St.
San Benito, TX 78586
LPTV Permittees (1):
Idaho: K15DH, Twin Falls.

LEE ENTERPRISES INC.

400 Putnam Bldg.
215 N. Main St.
Davenport, IA 52801-1924
Phone: 319-383-2193
Fax: 319-323-9608
Officers:
Lloyd G. Schermer, Chmn. & Dir.
Richard Gottlieb, Pres., Chief Exec. Officer & Dir.
Larry L. Bloom, V.P., Finance, Treas. & Chief Financial Officer
Ronald Rickman, V.P., Newspapers & Dir.
Mark Roby, V.P., Mktg. & Chief Information Officer
Gary N. Schmedding, V.P., Bcstg.
Floyd Whellan, V.P., Human Resources & Corporate Planning
C. D. Waterman III, Secy.
Nancy Chapman, Asst. Secy.-Treas.
Chris Wahlig, Asst. Secy.-Treas.

Jayne Hermiston, Asst. Secy.-Treas.
Represented (legal): Reed, Smith, Shaw & McClay.

LPTV Stations (1):
Oregon: K11SE, Bend.
LPTV Permittees (1):
New Mexico: K46DH, Las Cruces.
TV Stations (10):
Arizona: KGUN, Tucson.
Hawaii: KGMD-TV, Hilo; KGMB, Honolulu; KGMV, Wailuku.
Nebraska: KMTV, Omaha.
New Mexico: KRQE, Albuquerque; KZIA, Las Cruces; KBIM-TV, Roswell.
Oregon: KOIN, Portland.
West Virginia: WSAZ-TV, Huntington-Charleston.

MDS Systems:
Oregon: WLW967, Portland (CL).
Newspapers:
Illinois: Southern Illinoisian (Carbondale), Herald & Review (Decatur), Star Courier (Kewanee).

Iowa: Quad-City Times (Davenport), Globe-Gazette (Mason City), Muscatine Journal, The Ottumwa Courier.

Minnesota: Winona Daily News.
Montana: Billings Gazette, The Montana Standard (Butte), Independent Record (Helena), Missoulian.

Nebraska: The Lincoln Star.
North Dakota: The Bismarck Tribune.
Oregon: Corvallis Gazette-Times.

South Dakota: Rapid City Journal.
Wisconsin: La Crosse Tribune, Wisconsin State Journal (Madison); The Journal Times (Racine).

Other Holdings:
Specialty publications.
Marketing company: NAPP Systems Inc. (San Marcos, CA); PROMO STAR Systems Group (Davenport, IA); Voice Response Inc. (Davenport, IA); Quality Information Systems (Billings, & Davenport, IA); Consumer Power Marketing (Milwaukee, WI & Davenport IA).
Printing: Bicon Publishing (Atkinson, IL); Trico Communications (Davenport, IA); Inter-mountain Printing and Publishing (Deer Lodge, MT); Dakota Printing & Publishing (Mandan, ND).

IN SOOK LEE

726 Starlight Heights Dr.
La Canada, CA 91011
LPTV Permittees (1):
Oklahoma: K38DJ, Oklahoma City.

JOHN W. LEE

N90W17023 Appleton Ave.
Menomonee Falls, WI 53051-2041
LPTV Permittees (1):
New Mexico: K23CY, Farmington.

GORDON C. LEEDY

2447 N. Mountain Ave.
Upland, CA 91786
LPTV Permittees (1):
Arkansas: K40DS, Batesville.

DORIS NELL LEGRAND

5503 S. Shades Crest Rd.
Bessemer, AL 35023
LPTV Permittees (1):
Alabama: W15AZ, Alabaster.

LE SEA BROADCASTING CO.

Box 12
South Bend, IN 46624
Phone: 219-291-8200
Fax: 219-291-9043
Officers:
Lester Sumrall, Chmn.
S. Sumrall, Pres.

LPTV Ownership

Peter Sumrall, V.P.
Louise M. Sumrall, Secy.-Treas.
Fran Wright, Mktg. Dir.
Teresa Holden, Programming Dir.
Dar Monesmith, Engineering Dir.
Ownership: David Sumrall, 20%; Lester Sumrall, 20%; Louise Sumrall, 20%; Peter Sumrall, 20%; Stephen Sumrall, 20%.
LPTV Stations (1):
Oklahoma: K69EK, Oklahoma City.
TV Stations (7):
Colorado: KWHD, Castle Rock.
Hawaii: KWHH, Hilo; KWHE, Honolulu; KWHM, Wailuku.
Indiana: WHMB-TV, Indianapolis; WHME-TV, South Bend.
Oklahoma: KWHB, Tulsa.
Wisconsin: WHKE, Kenosha.
Radio Stations:
Indiana: WHME-FM, South Bend.
Other Holdings:
Broadcast holdings: WHRI Noblesville, IN, shortwave operation.

LIBERTY BROADCASTING OF NEBRASKA INC.

Suite 902
Terminal Bldg., 941 D St.
Lincoln, NE 68505
Phone: 402-476-6000
Fax: 402-476-6115
Officers:
Stephen G. Kafka, Chief Exec. Officer
Lester S. Kafka, Chief Financial Officer
Ownership: Stephen G. Kafka, 51%; Lester S. Kafka, 49%.
Represented (legal): Arent, Fox, Kintner, Plotkin & Kahn.
LPTV Stations (1):
Nebraska: K61CU, Lincoln.

LIBERTY FOUNDATION INC.

3401 Fosterburg Rd.
Alton, IL 62002
Phone: 618-463-5757
Officers:
Fred Church, Chmn. & Chief Exec. Officer
Dave Wagner, Chief Financial Officer
Roger Plummer, Mktg. Dir.
Mark Church, Programming Dir.
Represented (legal): Ray Stillwell.
LPTV Station (1):
Illinois: W57BS, Alton.

LIBERTY UNIVERSITY

Box 20000
3765 Candler Mountain Rd.
Lynchburg, VA 24506-8001
Phone: 804-582-2000
Fax: 804-582-2017
Officers:
Jerry Falwell, Chmn.
A. P. Guillermin, Chief Exec. Officer
Norman Westervelt, Chief Operating Officer
LPTV Stations (1):
Virginia: W19BC, Lynchburg.
Radio Stations:
Virginia: WRVL(FM), Lynchburg.

LIGHTNING BROADCASTING CO.

812 N. Olive St.
St. Elmo, IL 62458
LPTV Stations (1):
Illinois: W41BL, Effingham.

LINCOLN MEMORIAL UNIVERSITY

Hwy. 25 E
Harrogate, TN 37752
Phones: 615-869-2653; 615-869-6312
Fax: 615-869-4825
Officers:
Harold M. Finley, Chmn.
Glyn R. Phillips, Vice Chmn.

Sam A. Mars Jr., Vice Chmn.
Scott D. Miller, Pres.
D. D. Thompson, V.P., Finance
Cynthia Cooke, V.P., Alumni & Development
Ralph Evans, V.P., Academic Affairs
E. Oscar Robertson, Secy.
LPTV Stations (2):
Tennessee: W14AQ, Harrogate; W18AN, Harrogate.

THE LITTLE TV STATION

1928 E. Laguna
Tempe, AZ 85282
LPTV Permittees (2):
Alaska: K53CD, Anchorage; K19BJ, Fairbanks.

LOCAL TELEVISION ASSOCIATES INC.

Box 2069
1 Television Place, Hwy. 70-E
Morehead City, NC 28557
Phone: 919-240-0888
Fax: 919-240-2028
Officers:
John W. Gainey III, Pres.
Lockwood Phillips, V.P.
Frederick J. McCune, Secy.-Treas.
Ownership: John W. Gainey III, 18.54%; Frederick J. McCune, 17.54%; Ann T. Munden, 15.92%; Robert R. Hilker, 15%; William R. Rollins, 15%; Lockwood Phillips, 7%; Walter Phillips, 7%; Ramon N. Redford Jr., 4%.
McCune has interest in KS Family Television (see listing under TV Station Ownership).
Represented (legal): Fisher, Wayland, Cooper & Leader.
LPTV Stations (1):
North Carolina: W64AZ, Kinston-Greenville.
TV Stations (2):
North Carolina: Ch. 35, Jacksonville (CP); WFXI, Morehead City.

LOCALVISION

314 S. Main
Sioux Falls, SD 57102
Phone: 605-335-1136
LPTV Stations (3):
South Dakota: K07UP, Sioux Falls; K42CC, Sioux Falls; K44CW, Sioux Falls.

BILLY RAY LOCKLEAR

Box 190
Rte. 10
Lumberton, NC 28358
LPTV Stations (1):
North Carolina: W07CN, Lumberton.

LOCKWOOD BCSTG. INC.

Box 549
Hampton, VA 23669
Phone: 804-722-1946
LPTV Stations (1):
Virginia: W51BH, Gloucester.

DONALD D. LOFDAHL TRUST

1465 S. Harlan
Lakewood, CO 80232
LPTV Permittees (1):
Arkansas: K57FV, Batesville.

BOARD OF LOGAN COUNTY COMMISSIONERS

County Courthouse
Sterling, CO 80751
LPTV Stations (4):
Colorado: K56EP, Peetz; K58DX, Peetz; K46CY, Sterling; K48DQ, Sterling.

LONE MOUNTAIN BCSTG.

277 Garrison Ave.
Staten Island, NY 10314

LPTV Permittees (1):
Nevada: K23DL, Las Vegas.

LOS CEREZOS TELEVISION CO.

Suite 900
962 Wayne Ave.
Silver Spring, MD 20910
Phone: 202-686-1400
Officer:
Antonio Guernica, Pres. & Gen. Mgr.
Represented (legal): Leventhal, Senter & Lerman.
LPTV Stations (1):
District of Columbia: W48AW, Washington.
Radio Stations:
Maryland: WMDO(AM), Wheaton.

CHARLES W. LOUGHERY

741 Cybus Way
Southampton, PA 18966
LPTV Stations (1):
Pennsylvania: W08CR, Warminster.

HYE CHIN LOWERY

5202 Gladehill Dr.
Kingwood, TX 77345
LPTV Stations (1):
Texas: K66EB, Corpus Christi.

LUBBOCK TV CORP.

2124 15th St.
Lubbock, TX 79401
Phone: 806-747-4085
Fax: 806-747-8928
Officers:
Larry Rice, Chmn. & Chief Exec. Officer
Shaun Lenerose, Chief Operating & Financial Officer
Represented (legal): Crenshaw, Dupree & Milam (Lubbock, TX).
LPTV Stations (1):
Texas: K40AN, Lubbock.

LUMEN INC.

Suite 7012
2507 U.S. 1 S
St. Augustine, FL 32086
LPTV Stations (1):
Florida: W22AN, St. Augustine.

LUPIAN WARREN BARNARD PARTNERSHIP

8691 Echo Dr.
La Mesa, CA 92041
Phone: 619-698-7300
LPTV Stations (1):
California: K49BV, Vista & Oceanside.

DENNIS MACEY

907 Paddock Dr.
Palatine, IL 60067
LPTV Stations (1):
Arizona: K32CM, Lake Havasu City.

GORDON B. MADLOCK

1906 5th Ave. SE
Cedar Rapids, IA 52403
LPTV Stations (1):
Texas: K04NW, Houston.

DWIGHT R. MAGNUSON

Box 332
Seymour, TN 37865
Phone: 615-525-6358
Represented (legal): McCampbell & Young.
LPTV Stations (1):
Tennessee: W50BK, Knoxville.
LPTV Permittees (1):
Tennessee: W04CU, Knoxville.

MAIN STREET TV INC.

343 Great Neck Rd.
Great Neck, NY 11021
LPTV Stations (1):
Florida: W19AQ, Palm Beach.

MAINE BROADCASTING SYSTEM

One Congress Square
Portland, ME 04101
Officers:
Frederic L. Thompson, Chmn. & Pres.
Bruce C. McGorrell, Exec. V.P. & Chief Exec. Officer
Dale L. Eichorn, Treas.
Ownership: Frederic L. Thompson, 8.33%; Julie T. Fralich, 8.33%; David M. Rines, 8.33%; Henry M. Rines, 8.33%; James P. Rines, 8.33%; Leonora W. Rines, 8.33%; Marjorie W. Rines, 8.33%; Ann R. Stanley, 8.33%; Nathaniel B. Thompson, 8.33%.
Represented (legal): Wilkinson, Barker, Knauer & Quinn.
LPTV Stations (3):
Iowa: K40CO, Storm Lake.
Maine: W57AQ, Calais; W04AK, Waterville.
TV Stations (3):
Iowa: KMEG, Sioux City.
Maine: WLBZ-TV, Bangor; WCSH-TV, Portland.

M & M COMMUNICATIONS INC.

606 Silver Shore Dr.
Pensacola, FL 32507
Phones: 904-456-9749; 904-455-9643
Fax: 904-456-2269
Officers:
Larry Waldrep, Pres. & Chief Financial Officer
Sherron Bailey, V.P. & Secy.
Branch Office:
Box 957
Brewton, AL 36426
Phone: 205-867-3245
Ownership: J. McCarthy Miller, 51%; John Richard Miller & Virginia Miller, 49% jointly.
Miller Communications owns MDS systems and has interest in cellular systems.
Represented (legal): McFadden, Evans & Sill.
LPTV Stations (2):
Florida: W38AJ, Jacksonville.
Texas: K67DW, San Antonio.

MANNA MEDIA CORP.

Box 2595
111 E. 2nd St.
Casper, WY 82602
Phone: 307-265-4453
Officer:
John S. Runge, Secy.-Treas.
Represented (legal): Fisher, Wayland, Cooper & Leader.
LPTV Stations (1):
Wyoming: K13UC, Casper.
LPTV Permittees (1):
Wyoming: K18DS, Rawlins.

THE MARIAN CENTER

32 Birch Lake Dr.
Sherman, IL 62684
LPTV Stations (1):
Illinois: W28BE, Springfield.

SCHOOL BOARD OF MARION COUNTY

420-B S.E. Alvarez Ave.
Ocala, FL 34471
Phone: 904-620-7763
LPTV Stations (1):
Florida: W07BP, Ocala.

BERNARD MARKO

3630 N.E. First Court
Miami, FL 33137
Officer:
Bernard Marko, Chief Exec. Officer

LPTV Permittees (1):
New York: W57BP, Nyack.

H. EARL MARLAR

Box 121
Bull Run Valley
Heiskell, TN 37754
LPTV Stations (1):
Tennessee: W12BU, Heiskell.

ANTHONY J. MARRA

34 Burton Rd.
Shelton, CT 06484
LPTV Permittees (1):
Missouri: K67FX, Eldridge & Lebanon.

MARSH MEDIA INC.

One Broadcast Center
Amarillo, TX 79101
Phone: 806-373-1787
Fax: 806-371-7329
Officers:
James R. McCormick, Chmn. & Chief Operating Officer
Tuesday Chapman, Chief Financial Officer
John Patrick, Mktg. Dir.
Ownership: Stanley Marsh III, 99%; Estelle M. Watlington, 1%.
Represented (legal): Wiley, Rein & Fielding.
LPTV Stations (1):
New Mexico: K43BU, Clovis.
TV Stations (3):
New Mexico: KVIH-TV, Clovis.
Texas: KVII-TV, Amarillo; KVIA-TV, El Paso.

WILLIAM A. MARSHALL

Box 6175
Salt Lake City, UT 84106
LPTV Stations (1):
Utah: K38CN, Salt Lake City.

RICHARD D. MARTIN

30826 U.S. Hwy. 19 N
Palm Harbor, FL 34684
LPTV Permittees (1):
Kentucky: W10CC, Lexington, Bracktown,
Montrose & Caden.

LOUIS MARTINEZ

17511 Santa Rosa Rd.
Perris, CA 92370
Officer:
Louis Martinez, Chmn. & Chief Exec. Officer
LPTV Stations (1):
California: K65FT, Riverside.
LPTV Permittees (1):
Texas: K65ES, San Antonio.

OLEG MATIASH

24 White Birch Lane
Sparta, NJ 07871
LPTV Stations (1):
New Jersey: W17BE, Sparta.

CLAUDIO MATOS

Box 524
Aguada, PR 00602
LPTV Permittees (1):
Puerto Rico: W20BB, Culebra.

WILLIAM E. MATTIS JR.

Box 607
Greenville, DE 19807
LPTV Permittees (1):
Delaware: W55BT, Talleyville.

ROY W. MAYHUGH

701 W. Perdew
Ridgecrest, CA 93555

LPTV Stations (1):
California: K43AG, Inyokern/Ridgecrest.

WILLIAM G. MAYO

1015 Ash Dr.
Sulphur, OK 73086
LPTV Stations (1):
Oklahoma: K20DQ, Sulphur.

MB BROADCASTING

95 E. Tabernacle St.
St. George, UT 84770
Phone: 801-628-0484
Fax: 801-673-8228
Officers:
L. Brent Miner, Chief Exec. Officer
Wallace Brazaal, Chief Operating Officer
Randall Adams, Engineering Dir.
Ownership: MB Broadcasting Corp. MBBC
ownership: L. Brent Miner, Chief Exec. Officer,
Wallace Brazaal, Chief Operating Officer.
LPTV Stations (2):
Nevada: K45AI, Mesquite & Gunlock/Veyo, UT.
Utah: K55DL, St. George/Washington/Santa
Clara.

JOHN THOMAS McCREERY III

c/o WMTS
Box 80
Murfreesboro, TN 37130
Phone: 615-893-6611
LPTV Stations (1):
Tennessee: W27AN, Murfreesboro.
Radio Stations:
Tennessee: WMTS(AM), Murfreesboro.

CARLO McDANIEL

4013 Pearl Ave.
Tampa, FL 33611
LPTV Permittees (2):
Florida: W34BC, Inverness; W56CI, St. Petersburg.

HENRY J. McGINNIS

132 Los Robles Dr.
Arlington, TX 76006
LPTV Permittees (5):
Florida: W45AY, Live Oak; W43BD, Macclenny; W60BU, Old Town.
Texas: K21DT, Beaumont-Orange; K60EM,
Mesquite.

DANIEL C. McGRATH

Box 361
Brookings, OR 97415
LPTV Stations (1):
Oregon: K49DH, Brookings.

DARLENE C. PALINAWAN McHENRY

980 W. Sunset Way
Issaquah, WA 98027
LPTV Permittees (1):
Washington: K24CX, Anacortes.

ELLSWORTH McKEE

7801 Snowhill Rd.
Ooltewah, TN 37363
LPTV Permittees (1):
Tennessee: W26BE, Chattanooga.

MEDIA-COM TELEVISION INC.

Box 2170
Akron, OH 44309-2170
Phones: 216-673-2323; 216-673-0301
LPTV Stations (1):
Ohio: W29AI, Akron.
LPTV Permittees (5):
Ohio: W30AV, Canton; W30AY, Chagrin;
W35AX, Cleveland; W46BK, Lorain; W41BI,
Mentor.

MEGA EDUCATIONAL COMMUNICATIONS INC.

333 Fayetteville St. Mail
Suite 512
Raleigh, NC 27602
Phone: 919-833-6259
Fax: 919-833-6259
Officers:
Oscar Eatmon, Co-Chmn. & Chief Exec. Officer
Elaine Craddock, Co-Chmn.
Ownership: Oscar Eatmon; Elaine Craddock.
LPTV Permittees (1):
North Carolina: W60BT, Raleigh.
Radio Stations:
North Carolina: WAHD(FM) Wilson, NC.

MERCURY BROADCASTING CO. INC.

661 Azalea Rd.
Mobile, AL 36609
Phone: 205-602-1544
Fax: 205-602-1547
Officers:
Kathy Hines, Chief Financial Officer
Sara Mooreland, Promotions Dir.
Ownership: Van H. Archer III, Pres.
LPTV Stations (1):
Florida: W26BC, Fort Walton Beach.
TV Stations (2):
Arkansas: KASN, Pine Bluff.
Florida: WJTC, Pensacola.

MESTER'S TV

671 Coney Island Ave.
Brooklyn, NY 11218
Phone: 718-282-9090
Fax: 718-469-0881
Officers:
John Mester, Chmn.
Dr. Jolinda Mester-Leider, Chief Exec. Officer
Hilda Mester, Chief Financial Officer
Natalie Mester-York, Mktg. Dir.
LPTV Stations (2):
New York: W30AZ, Liberty; W51BN, White
Lake.
MMSDs Systems:
California: WLK217, Santa Barbara-Santa
Maria-Lompoc (CL).
North Carolina: WHT734, Raleigh (CL).

METRO TV INC.

4853 Manor Hill Dr.
Syracuse, NY 13215-1336
Phone: 315-468-0908
LPTV Stations (1):
New York: W15AL, Rochester.

THE MICROBAND COMPANIES INC.

286 Eldridge Rd.
Fairfield, NJ 07004
Phone: 201-227-8700
Fax: 201-227-2612
Officers:
J. Patrick Dugan, Pres. & Chief Exec. Officer
William Hoffman, Sr. V.P., Gen. Counsel &
Secy.
James K. Baumann, Asst. V.P. & Chief Engineer
Gary Lindeman, Marketing Dir.
Branch Offices:
323 Malta Ave.
Brooklyn, NY 11207
Phone: 718-927-4917
2966 Ave. U
Brooklyn, NY 11229
Phone: 718-934-2812
Represented (legal): Sinderbrand & Alexander,
P.C.
LPTV Stations (1):
Tennessee: W59AW, Nashville.
MDS Systems:
Alabama: WDU266, Huntsville.
Arizona: WPF47, Phoenix.
California: WSL88, Sacramento; WHT573,
San Bernardino.

Colorado: WHC997, Bayfield; WPY32, Denver.
Florida: WLJ79, Miami; WDU228, Sarasota-
Bradenton.
Georgia: WDU272, Albany; WQR43, Atlanta.
Iowa: WDU277, Waterloo.
Kentucky: KOA86, Louisville.
Maryland: WHT571, Baltimore.
Massachusetts: WSL33, Boston.
Minnesota: WPE99, Minneapolis.
Missouri: KOB43, Kansas City; WQQ64, St.
Louis.
New Jersey: WCU573, New Brunswick.
New York: WQQ79, New York.
Ohio: WOG60, Cincinnati; WQQ66, Cleveland.
Oregon: WPY39, Portland.
Pennsylvania: WPF48, Pittsburgh.
Tennessee: WJM63, Memphis.
Texas: WJL88, Beaumont; WFY900, Fort
Worth; WDU247, Lubbock.
Wisconsin: WKR27, Milwaukee.
MMSDs Systems:
Kansas: WMI277, Lawrence (CL).
Minnesota: WLK421, Rochester (CL).
Virginia: WMH388, Charlottesville (CL).
Other Holdings:
MDS: MDS listings include holdings for follow-
ing subsidiaries of The Microband Compa-
nies Inc. Ownership is 100% unless noted
otherwise. 50% of Cleveland Microband Tel-
eservices Inc., Microband Corp. of America,
Microband Distribution Services Inc., 50% of
Microband of Virginia Inc., AAD Microwave
Service Corp., 66.7% of Microband United
Corp., Microband Wireless Cable Corp., Mi-
croband Wireless Cable of New York Inc.
Also has interests in Beaumont MDS Service
Inc. & Texas MDS Co.
OFS Station: WNTB 872, Atlanta, GA; WNET
336, Philadelphia, PA; WNTQ 214 New York,
NY.

MID-MICHIGAN WIRELESS

2499 S. Shore Rd.
Crystal, MI 48818
LPTV Permittees (5):
Michigan: W39BO, Crystal; W45BC, Crystal;
W51BX, Crystal; W55BZ, Crystal; W68CN,
Crystal.

MID STATES TELEVISION INC.

2900 Park Ave. W
Mansfield, OH 44904
Phone: 412-824-3930
Officers:
Gunther Meisse, Pres.
Charles J. Hire, V.P.
William Heichel, Secy.
Glenn Cheesman, Treas.
Ownership: Gunther Meisse, 51%; Charles J.
Hire, 30%; Glenn Cheesman, 19%. Hire,
Meisse & Cheesman have radio interests.
LPTV Stations (1):
Ohio: W50BE, Mansfield.
TV Stations (1):
Ohio: WMFD-TV, Mansfield.

ANN MILLER

6327 Valmont Rd.
Boulder, CO 80301
LPTV Permittees (1):
Missouri: K69GQ, Eldridge & Lebanon.

CYRIL H. MILLER JR.

1904 Thousand Oaks Dr.
Burlison, TX 76028
LPTV Permittees (3):
Arkansas: K55GE, Little Rock.
Oklahoma: K59EO, Oklahoma City; K69GO,
Tulsa.

CITY OF MILTON-FREEWATER

Box 6
Milton-Freewater, OR 97862

LPTV Ownership

LPTV Stations (2):
Oregon: K53EK, Milton-Freewater; K55GC,
Milton-Freewater.

SAMUEL M. MIMS JR.
3705 Marquette
Dallas, TX 75225
LPTV Permittees (1):
Alabama: W30BD, Eufula.

MINISTERIO RADIAL CRISTO VIENE PRONTO INC.

Box 344
Guayama, PR 00655
Officers:
Rev. Eugenio Rodriguez Lopez, Chmn. & Chief
Exec. Officer
Carmita Rodriguez, Chief Operating Officer
Delaila Santos, Chief Financial Officer
Represented (legal): Fletcher, Heald & Hildreth.
LPTV Permittees (1):
Puerto Rico: W22AX, Guayama.

MINNESOTA VALLEY TV IMPROVE- MENT

Box 166
Granite Falls, MN 56241
LPTV Stations (7):
Minnesota: K16CP, Granite Falls; K18DI, Gran-
ite Falls; K22DO, Granite Falls; K24CS, Gran-
ite Falls; K26DG, Granite Falls; K35DK, Gran-
ite Falls; K45DJ, Granite Falls.
LPTV Permittees (2):
Minnesota: K32DR, Granite Falls; K47EA,
Granite Falls.

MISSOURI BAPTIST COLLEGE (ITFS CORP.)

12542 Conway Rd.
St. Louis, MO 63141
Phone: 314-569-1190
Represented (legal): May & Dunne.
LPTV Stations (1):
Missouri: K56CA, St. Louis.

THE CURATORS OF THE UNIVERSITY OF MISSOURI

Hwy. 63 S
Columbia, MO 65201
Phone: 314-882-8888
Fax: 314-884-8888
Officers:
Thomas R. Gray, Gen. Mgr.
Gloria Britt, Chief Financial Officer
Represented (legal): Fisher, Wayland, Cooper
& Leader.
LPTV Stations (1):
Missouri: K07SD, Rolla.
TV Stations (1):
Missouri: KOMU-TV, Columbia.

MISSOURI SOUTHERN STATE COLLEGE

Newman & Duquesne Rds.
Joplin, MO 64801
Phone: 417-625-9375
Fax: 417-625-9742
Officers:
Richard W. Massa, Exec. Mgr.
Judy Stiles, Gen. Mgr., K57DR
Jeff Skibbe, Gen. Mgr., KXMS
Jean Campbell, Promotions Mgr.
Morris Sweet, Engineering Dir.
R. Scott Binns, Special Projects Producer
John Lamp, Engineer
LPTV Stations (1):
Missouri: K57DR, Joplin.
Radio Stations:
Missouri: KXMS(FM), Joplin.

MITCHELL COUNTY TELEVISION

Box 514
Rte. 3
Pelham, GA 31779

LPTV Permittees (1):
Georgia: W02CE, Camilla.

STUART E. MOEN
415 Barren Springs Dr.
Houston, TX 77090
LPTV Stations (1):
South Dakota: K48DK, Sioux Falls.

WARREN F. MOGEL
7 W. Winding Hill Rd.
Mechanicsburg, PA 17055
LPTV Permittees (1):
Minnesota: K40DT, Hibbing.

MONO COUNTY OFFICE OF EDUCATION

Box 477
Bridgeport, CA 93517
LPTV Permittees (3):
California: K39DS, Bridgeport; W67FJ, Cole-
ville/Topaz; K57FT, Lee Vining.

MONO COUNTY SERVICE AREA NO. 1

c/o Michael L. Pinnizzotto
Rte. 1, Box 1063
Crowley Lake, CA 93546
Phone: 619-935-4227
LPTV Permittees (5):
California: K15DP, Crowley Lake-Long Valley;
K17DF, Crowley Lake-Long Valley; K19DI,
Crowley Lake-Long Valley; K25EB, Crowley
Lake-Long Valley; K27DV, Crowley Lake-
Long Valley.

MONROE COUNTY COMMISSIONERS

500 Whitehead St.
Key West, FL 33040
LPTV Stations (1):
Florida: W52BB, Big Pine.

MONTEREY COUNTY SUPERINTEN- DENT OF SCHOOLS

Box 80851
901 Blanco Circle
Salinas, CA 93912
Phones: 408-755-0383; 408-755-0389
Officers:
William Barr, Superintendent
Mike Mellon, Chief Operating Officer
LPTV Stations (1):
California: K13ND, San Ardo/Bradley.

MONTEZUMA/DOLORES COUNTY METROPOLITAN RECREATION DISTRICT

Box 54
Gunnison, CO 81230
LPTV Stations (2):
Colorado: K24CH, Cortez; K26CI, Cortez.

MONTGOMERY PUBLICATIONS INC.

Box 129
222 W. 6th St.
Junction City, KS 66441
Phones: 913-762-5055; 913-762-5000
Fax: 913-762-4584
Officer:
Roland Waechter, V.P.
Ownership: John G. Montgomery.
LPTV Stations (1):
Kansas: K06KZ, Junction City.
LPTV Permittees (1):
Kansas: K15DQ, Manhattan.
Newspapers:
Kansas: The Daily Union (Junction City), Fort
Riley Post, Wamego Smoke Signal, Chap-
man Advertiser, Linsborg News & Record.
Other Holdings:
Cable advertising representative: Fort Riley Ca-
ble Ad Insertion.

MOORE BCSTG. INC.
417 Independence Square
Franklin, TN 37064
Phone: 615-790-6400
Ownership: Benjamin B. Moore.
Represented (legal): Gardner, Carton & Dou-
glas.
LPTV Stations (2):
California: K06KU, Twentynine Palms.
Minnesota: K02LU, Bemidji.
LPTV Permittees (1):
Georgia: W05AZ, Tifton.

GWENOLYN MOORE

5375-4 Harpers Farm Rd.
Columbia, MD 21044
Phone: 202-462-3680
Fax: 202-462-3781
Officers:
Nate Long, Programming Dir.
Benjamin Perez, Engineering Dir.
Ownership: Gwendolyn Moore.
Represented (legal): Benjamin Perez; Abacus
Communications Company.
LPTV Permittees (6):
Michigan: W44AZ, Ann Arbor; W68CH, Dear-
born; W58BX, Monroe; W41BC, Pontiac.
Ohio: W11CB, Akron; W18AW, Toledo.

PAUL M. MOORE

2257 Pemberton Dr.
Toledo, OH 43606
Phone: 419-534-2714
LPTV Stations (1):
Ohio: W48AP, Toledo.
MMDS Systems:
Arkansas: WMI816, Little Rock (CL).

MORAN COMMUNICATIONS INC.

Box 910
Roanoke Rapids, NC 27870
Phone: 919-536-3115
Officers:
Timothy W. Moran, Chmn. & Chief Exec. Offi-
cer
Amy Moran, Chief Operating & Financial Officer
Wayne Lewis, Mktg. Dir.
Charles Beaver, Programming Dir.
Mickel Pruden, Engineering Dir.
Branch Office:
WSMY-WPTM
616 Aurelian Springs Rd.
Weldon, NC 27890
Phone: 919-536-3115
Ownership: Timothy W. Moran, Chmn. & Chief
Exec. Officer.
Represented (legal): Dan J. Alpert.
LPTV Permittees (1):
North Carolina: W20AT, Roanoke Rapids.
Radio Stations:
North Carolina: WSMY(AM), Weldon; WPTM
(FM), Roanoke Rapids.

RAY MORAN

Box 3757
Lubbock, TX 79452
Phone: 806-745-3434
Fax: 806-748-1949
LPTV Permittees (1):
New Mexico: K56FB, Albuquerque.
Other Holdings:
Broadcast holdings: Moran is pres. of Ramar
Communications Inc. (see Ownership of
Commercial Television Stations).

MORGAN MURPHY STATIONS

7025 Raymond Rd.
Madison, WI 53719
Phone: 608-271-4321
Fax: 608-271-1709
Officers:
John B. Murphy, Pres.

Elizabeth Murphy Burns, Pres., Broadcast
Group & V.P., Evening Telegram Co.
George A. Nelson, V.P., Administration & Fi-
nance; Treas., Evening Telegram Co.
Ownership: Evening Telegram Co.
Represented (legal): Rini & Coran.
LPTV Stations (1):
Washington: K30AJ, Wenatchee/East Wenat-
chee.
TV Stations (5):
North Dakota: KTHI-TV, Fargo-Grand Forks.
Washington: KVEV, Kennewick-Pasco-Rich-
land; KQLY-TV, Spokane; KAPP, Yakima.
Wisconsin: WISC-TV, Madison.
Radio Stations:
Washington: KXLY-AM-FM, Spokane.
Newspapers:
Minnesota: Hibbing Daily Tribune, Virginia
Mesabi Daily News.
Wisconsin: Ashland Daily Press, Superior Eve-
ning Telegram.

JAMES D. MORGAN

1400 Gandy Blvd. N
Apt. 903
St. Petersburg, FL 33702-2126
LPTV Permittees (3):
Arkansas: K67FQ, Little Rock.
Texas: K39DJ, Corpus Christi.
Virginia: W51BW, Richmond.

LLOYD A. MORIBER

One Palm Bay Court
Miami, FL 33138
LPTV Permittees (1):
Florida: W41AN, Marathon.

NED M. MORITZ

No. 100
1012 Mopac Circle
Austin, TX 78745
LPTV Permittees (2):
Texas: K31DM, San Angelo; K41DO, San An-
gelo.

MORONGO BASIN TV CLUB INC.

Box 864
73658 Old Dale Rd.
Twentynine Palms, CA 92277
Phone: 619-367-1833
Officers:
Jim Parker, Pres.
Dolores King, V.P.
LPTV Stations (1):
California: K63CG, Twentynine Palms.

LASANORA MORROW

13300 118th St. N
Largo, FL 34648
LPTV Permittees (5):
Indiana: W50BN, Evansville.
Iowa: K38DR, Cedar Rapids.
Michigan: W67CU, Grand Rapids.
Texas: K16DB, Lubbock.
Virginia: W54BT, Roanoke.

MORTON BROADCASTING CO.

44 Yale Ave.
Morton, PA 19070
LPTV Stations (1):
Pennsylvania: W07CB, Philadelphia.

MOUNTAIN STATES BCSTG. INC.

1855 N. 6th Ave.
Tucson, AZ 85705
Phone: 602-770-1123
Officers:
Ken Middleton, Pres.
Allen R. Canfield, Chief Financial Officer
LPTV Permittees (1):
Arizona: K23CD, Tucson.

MOUNTAIN TV NETWORK INC.

Box 402
1140 N. Higley
Mesa, AZ 85205
Officers:
Dean Windsor, Pres.
Shirley Ruth Windsor, V.P.
Leetha Windsor, V.P.-Treas.
LPTV Stations (1):
Texas: K14GX, Beeville.
LPTV Permittees (4):
Hawaii: K64DZ, Kaim.
Iowa: K48CO, Luana.
New Mexico: K49DL, Taos.
South Dakota: K40DO, Sisseton.

MUNSCH-WESTENHAUER CO.

HC 2
Box 2743
Boerne, TX 78006
LPTV Permittees (1):
Texas: K60FB, Carrizo Springs.

MUSCATINE CHRISTIAN BCSTG.

1005 Iowa Ave.
Muscatine, IA 52761
Phone: 319-263-5489
Officers:
John Filer, Pres.
Jim Noble, V.P.
Donald White, Secy.
Robert Butler, Treas.
Represented (legal): May & Dunne, Chartered.
LPTV Permittees (1):
Iowa: K20EF, Muscatine.

M.W. TV INC.

14621 Anson Ave.
Santa Fe Springs, CA 90670
LPTV Permittees (5):
Arizona: K24DK, Bullhead City; K49DR, Bullhead City; K16CV, Kingman; K39DR, Lake Havasu City; K41DN, Lake Havasu City.

RONALD L. MYERS

10196 Blue Lake Rd.
Minocqua, WI 54548
Phone: 715-356-3554
Represented (legal): Donald E. Martin.
LPTV Stations (1):
Wisconsin: W31BA, Minocqua.
LPTV Permittees (2):
Wisconsin: W04CS, Crandon; W02CF, Minocqua.

CHARLES S. NAMEY

1060 McKean Circle
Winter Park, FL 32789
LPTV Stations (2):
Florida: W19AX, Kissimmee; W27BB, Kissimmee.
LPTV Permittees (3):
Florida: W62CE, Kissimmee.
Georgia: W34BO, Savannah.
South Carolina: W60BP, Charleston.

N & K LPTV INC.

No. 425
1220 L St. NW
Washington, DC 20005
Officer:
A. G. Newmyer, Pres.
Ownership: J. H. Kanter.
LPTV Stations (1):
Alaska: K14AP, Anchorage.
LPTV Permittees (1):
Texas: K67GE, Lubbock.

NATIONAL MINORITY TV INC.

Box C-11949
Santa Ana, CA 92711
Phone: 714-665-2113

Officers:

Paul F. Crouch Sr., Pres.
Philip Aguilar, V.P.
P. Jane Duff, Asst. Secy.
Ownership: Non-profit organization. Paul F. Crouch Sr., Principal. Crouch is president of Trinity Bcstg. Network (see listing).

Represented (legal): May & Dunne.

LPTV Stations (4):
California: K56DZ, Fresno.
North Carolina: W62BV, Charlotte.
Utah: K36CJ, Salt Lake City.
West Virginia: W19BK, Huntington.
TV Stations (1):
Oregon: KNMT, Portland.

NAVAJO COMMUNITY COLLEGE

Telecommunications Dept.
Tsaile, AZ 86556
Phone: 602-787-6132
LPTV Stations (3):
Arizona: K51AV, Chinle; K44BB, Window Rock.
New Mexico: K38AU, Crownpoint.

NAVAJO NATION

Telecommunications Dept.
Tsaile, AZ 86556
LPTV Stations (2):
Arizona: K40AP, Tsaile.
New Mexico: K48AW, Shiprock.
LPTV Permittees (1):
Arizona: K54CR, Kayenta.

NAVARRO COLLEGE

3200 W. 7th Ave.
Corsicana, TX 75110
Phones: 903-874-6501; 903-874-2241
Fax: 903-874-4636
Officer:
Gerald Burson, Pres. & Chief Exec. Officer
Ownership: Navarro Jr. College District.
Represented (legal): Haley, Bader & Potts.
LPTV Stations (2):
Texas: K30DG, Corsicana; K41AK, Fairfield.

NEIGHBORHOOD BCSTG. SERVICES INC.

787 7th Ave. 38C
New York, NY 10019
LPTV Stations (1):
Florida: W36AJ, Jacksonville.

NEW COMMUNITY TELEVISION & PRODUCTIONS CO. INC.

3525 28th St. SE
Grand Rapids, MI 49512
Phone: 616-940-3030
LPTV Permittees (1):
Michigan: W25BI, Grand Rapids.

NEW COVENANT CHURCH

Box 566
Fallurrias, TX 78355
Phone: 512-325-3434
LPTV Stations (1):
Texas: K07TS, Fallurrias.

NEW LIFE EVANGELISTIC CENTER INC.

1411 Locust St.
St. Louis, MO 63103
Phone: 314-436-2424
Officers:
Rev. Larry Rice, Pres.
Rev. Ray Redlich, V.P.
Rev. Ken Klingerman, Secy.-Treas.
Ownership: Non-profit corp.
LPTV Stations (3):
Missouri: K24DF, Lebanon; K44DO, Osage Beach; K56FD, Springfield.

LPTV Permittees (3):

Missouri: K19DJ, Branson; K36DF, Joplin; K60EU, Springfield.
TV Stations (2):
Missouri: KNLJ, Jefferson City; KNLC, St. Louis.

THE NEW YORK TIMES CO.

229 W. 43rd St.
New York, NY 10036
Phone: 212-556-1234
Officers:
Arthur Ochs Sutzberger, Chmn.
Walter E. Mattson, Vice Chmn.
Lance R. Primis, Pres.
Michael E. Ryan, Sr. V.P.
David L. Gorham, Sr. V.P.
Frank R. Gatti, V.P. & Controller
Solomon B. Watson IV, V.P. & Gen. Counsel
Richard G. Thomas, Treas.
Laura J. Corwin, Secy.
Represented (legal): Koteen & Naftalin.
LPTV Stations (6):
Arkansas: K67EO, Bentonville; K62DQ, Fayetteville.
Pennsylvania: W36BE, State College; W39BE, State College; W69CE, Towanda; W20AD, Williamsport.

TV Stations (5):
Alabama: WHNT-TV, Huntsville.
Arkansas: KFSM-TV, Fort Smith.
Illinois: WQAD-TV, Moline.
Pennsylvania: WNEP-TV, Scranton & Wilkes-Barre.
Tennessee: WREG-TV, Memphis.
Radio Stations:
New York: WQXR-AM-FM, New York.

Newspapers:
Alabama: Florence Times, Gadsden Times, Tuscaloosa News.
California: Santa Rosa Press Democrat, Santa Barbara News-Press.
Florida: Avon Park Sun, Fernandina Beach News-Leader, Gainesville Sun, Lake City Reporter, Lakeland Ledger, Leesburg Commercial, Marco Island Eagle, Ocala Star-Banner, Palatka Daily News, Sarasota Herald-Tribune, Sebring News.

Georgia: Forsyth County News, The Winder News.
Kentucky: Madisonville Messenger.
Louisiana: Houma Daily Courier, Opelousas Daily World, Thibodaux Daily Comet.
Maine: York County Coast Star.
Mississippi: Booneville Banner-Independent, Corinth Daily Corinthian.
New York: The New York Times.
North Carolina: Hendersonville Times-News, Lenoir News-Topic, Lexington Dispatch, Wilmington Star-News.

South Carolina: Spartanburg Herald Journal.
Tennessee: Dyersburg State Gazette.
Other Holdings:

Program source: New York Times Syndication Sales Corp. (news service, syndicated TV), TimesFax, The New York Times Index.
Magazine: Child, Cruising World, Decorating & Remodeling, Family Circle, Family Circle Great Ideas, Fitness, Golf Digest, Golf Digest Sverige (Sweden), Golf Shop Operations, Golf World (U.K.), McCall's, Sailing World, Ski Business, Snow Country, Tennis Buyer's Guide, Tennis Magazine.

BARBARA J. NEWHAUS

277 Garrison Ave.
Staten Island, NY 10314
LPTV Stations (1):
Pennsylvania: W080F, Honesdale.

NEWSOUTH BCSTG. CORP.

Box 2271
Orlando, FL 32802
LPTV Permittees (1):
Georgia: W05BP, Lumber City.

NICOLAS COMMUNICATIONS CORP.

111 Paseo Encinal
San Antonio, TX 78212
Phones: 512-824-5812; 512-824-3435
Ownership: Emilio R. Nicolas; Guillermo Nicolas.
LPTV Stations (2):
Texas: K22BH, Corpus Christi; K17BY, San Antonio.
LPTV Permittees (3):
Texas: K67FY, Austin; K45DB, Corpus Christi; K62CY, Waco.

SUSAN I. NISHIMURA

2807 W. 39th Place
Gary, IN 46408
LPTV Permittees (1):
Minnesota: K34DY, Duluth.

NOBLES BROADCASTING CO. LTD.

Box 730
Worthington, MN 56187
Fax: 507-376-5071
Officer:
Don Rabbitt, Chief Exec. Officer
Branch Office:
1077 Meadow Lane
Fond du Lac, WI 54395
Phone: 914-921-1135
LPTV Stations (1):
Minnesota: K07TY, Worthington.
Radio Stations:
Minnesota: KWOA-AM-FM, Worthington.

RALPH GENE NORMAN

WAO-TV 53
Box 1713
Lenoir, NC 28645
Phone: 704-757-0008
LPTV Stations (1):
North Carolina: W53AO, Lenoir.

UNIVERSITY OF NORTH CAROLINA

Box 14900
10 T.W. Alexander Dr.
Research Triangle Park, NC 27709-4900
Phone: 919-549-7000
Fax: 919-549-7201
Officers:
C. D. Spangler Jr., Pres.
L. Felix Joyner, Chief Financial Officer
Represented (legal): Schwartz, Woods & Miller.

LPTV Stations (2):
North Carolina: W28AN, Franklin; W31AN, Murphy.
TV Stations (10):
North Carolina: WUNF-TV, Asheville; WUNC-TV, Chapel Hill; WUND-TV, Columbia; WUNG-TV, Concord; WUNK-TV, Greenville; WUNM-TV, Jacksonville; WUNE-TV, Linville; WUNP-TV, Roanoke Rapids; WUNJ-TV, Wilmington; WUNL-TV, Winston-Salem.

NORTH CENTRAL LPTV INC.

Box 9090
Clearwater, FL 34618-9090
Phone: 813-572-8585
LPTV Stations (1):
Minnesota: K35CY, Minneapolis.

NORTH CENTRAL OHIO TV CORP.

Box 311
2435 Mansfield Rd.
Ashland, OH 44805
Phones: 419-526-5825; 419-289-2605
Officers:
Walter R. Stampfli, Chmn.
Dean R. Stampfli, Chief Exec. Officer
Ownership: North Central Ohio TV Corp.
Represented (legal): Arent, Fox, Kinter, Plotkin & Kahn, P.C.

LPTV Ownership

LPTV Stations (1):
Ohio: W59BP, Ashland.

NORTH GEORGIA TELEVISION

101 S. Spencer St.
Dalton, GA 30721
Officers:
Doug Jensen, Chief Exec. Officer
Doug Smith, Chief Operating Officer
Doug Hoskins, Chief Financial Officer
Calvin Means, Mktg. Dir.
Ownership: Life Ministries Inc., non-profit organization, non-profit organization governed by a board of directors.
LPTV Stations (1):
Georgia: W43AT, Dalton.

NORTH GIBSON SCHOOL CORP.

Box 325
Princeton, IN 47670
Officers:
Edward Swan, Chief Exec. Officer
Robert N. Clein, Programming Dir.
Jerry C. Ott, Engineering Dir.
Represented (legal): Arent, Fox, Kintner, Plotkin & Kahn.
LPTV Stations (1):
Indiana: W06BD, Princeton.

NORTH LAKE TAHOE COMMUNITY FOUNDATION

Box 6760
Incline Village, NV 89450
Officer:
Carol B. Sells, Pres.
Represented (legal): Schwartz, Woods & Miller.
LPTV Stations (1):
Nevada: K14AJ, Incline Village.

NORTH SHERMAN TV CO-OP

Box 27
Wasco, OR 97065
Phone: 503-442-5477
Officers:
Jerry Barnett, Pres.
Robert Davis, V.P.
John A. Foss, Secy.
Floyd Ruthburn, Dir.
Patrick MacNab, Dir.
Ray Van Gilder, Dir.
Chester Coates, Dir.
LPTV Permittees (1):
Oregon: K67AD, Wasco.

NORTHERN CALIFORNIA CONFERENCE ASSOCIATION

Box 493462
Redding, CA 96049
Officers:
Dick Seltzer, Chmn.
Sterwart Bauer, Chief Financial Officer
Bill Fries, Engineering Dir.
LPTV Stations (1):
California: K34DF, Redding.

NORTHFORK TV TRANSLATOR SYSTEM

Box 397
1905 Palo Duro St.
Memphis, TX 79245
Ownership: Arnold Cruze.
LPTV Stations (7):
Oklahoma: K17DH, Bessie; K20DX, Bessie; K22ED, Bessie; K52AN, Elk City; K58CS, Erick/Sayre/Carter; K62BQ, Erick/Sayre/Carter; K36AJ, Strong City/Leedy/Hammon.

NORTHBRIDGE COMMUNITY BROADCASTING CO.

No. 104
23642 Calabasas Rd.

Calabasas, CA 91302-1592
LPTV Stations (1):
California: K24CM, San Fernando Valley.

NORTHSIDE BAPTIST CHURCH

302 W. 20th St.
Tifton, GA 31794
LPTV Permittees (1):
Georgia: W51AR, Tifton.

NORTHWAY VILLAGE COUNCIL

Box 516
Northway, AK 99764
Phone: 907-778-2311
Officers:
Lee Titus, Chmn.
Lorraine Felix, Pres.
Jimmy Demit, V.P.
LPTV Stations (1):
Alaska: K02LB, Northway.

NORTHWEST CHRISTIAN BROADCASTING

Box 6021
1501 179th SE
Bellevue, WA 98008
LPTV Stations (2):
Oregon: K58CO, Portland; K61CC, Salem.

NORTHWEST SUBURBAN COMMUNICATIONS INC.

157 N. Brockway St.
Palatine, IL 60067
Phone: 708-359-8880
LPTV Stations (1):
Illinois: W23AT, Chicago.

DONALD R. NOVELL

7772 Brams Hill Dr.
Centerville, OH 45459
LPTV Permittees (1):
Ohio: W55BQ, Centerville.

NYE COUNTY

Box 669
Tonopah, NV 89049
Phones: 702-482-8197; 702-482-8156
Officers:
Bob Sorenson, Chief Operating Officer & Engineering Dir.
Kimberly O'Donnell, Chief Financial Officer
LPTV Stations (1):
Nevada: K17AH, Tonopah.

KEVIN O'KANE

3353 Jenkins Rd.
Vernon, NY 13746
LPTV Stations (5):
New York: W29BI, Little Falls; W13BR, Oneida; Wampsville, Durhamville; W12BZ, Rome; W53AM, Utica; W11BS, Utica, Marcy, Deerfield.
LPTV Permittees (1):
New York: W31BD, Oneonta.

OASIS OF LOVE CLUB INC.

1942 Grand Ave.
Wausau, WI 54401
LPTV Stations (1):
Wisconsin: W33BB, Wausau.

OCEAN BCSTG. ASSN.

1106 Forest Ave.
Staten Island, NY 10310
LPTV Permittees (5):
Maryland: W04CV, Ocean City; W11CJ, Ocean City; W22BI, Ocean City; W60BZ, Ocean City; W69CU, Ocean City.

OCEAN CITY TV ASSOC.

1414 N. Jackson St.
Arlington, VA 22201
LPTV Permittees (1):
Maryland: W10CH, Ocean City.

OCEANIA BCSTG. NETWORK INC.

Suite C-314
970 N. Kalaheo Ave.
Kailua, HI 96734
Phone: 808-254-5826
Officers:
Christopher Racine, Pres.
Wayne Kraiss, V.P.
Kenneth Wayman, Treas.
Judie Racine, Secy.
LPTV Stations (1):
Hawaii: K24CF, Haleakala.
LPTV Permittees (1):
Hawaii: K65FC, Kailua.
TV Stations (2):
Hawaii: KOBH, Honolulu; KLEI, Kailua-Kona.

OGDEN NEWSPAPERS INC.

1500 Main St.
Wheeling, WV 26003
Phone: 304-233-0100
Officer:
R. Nutting, Business Mgr.
LPTV Stations (2):
Minnesota: K28AE, Fairmont; K22AE, New Ulm.
Newspapers:
Florida: Cape Coral Breeze.
Iowa: Estherville Daily News, Fort Dodge Messenger, Marshalltown Times-Republican, Freeman Journal (Webster).
Michigan: Alpena News.
Minnesota: Fairmont Sentinel, Marshall Independent, New Ulm Journal.
New York: Jamestown Post-Journal, Adirondack Enterprise (Saranac Lake).
Ohio: Martins Ferry Times-Leader.
West Virginia: Elkins Inter Mountain, Martinsburg Journal, Parkersburg Sentinel, Intelligencer (Wheeling).
Wisconsin: Marshfield News-Herald.

OJAI ASSEMBLY OF GOD

190 E. El Roblar
Ojai, CA 93023
Phone: 805-646-1296
LPTV Stations (2):
California: K33CC, Ojai; K47CL, Ventura.

JOHN OKITA

726 Starlight Heights Dr.
La Canada, CA 91011
LPTV Permittees (1):
Utah: K58ED, Salt Lake City.

OLEAN TELEVISION STATION

Box 606
245-247 N. Union St.
Olean, NY 14760
Phones: 716-373-2488; 716-373-2489
Represented (legal): Miller & Fields.
LPTV Stations (2):
New York: W20AB, Olean; W25AK, Olean.

OMNIVISION

4503 N. Luce Rd.
Alma, MI 48801
LPTV Permittees (4):
Michigan: W22BH, Crystal; W24BS, Crystal; W26BD, Crystal; W30BE, Crystal.

DR. TRYGRE OPSAHL

Box 239
3939 Walnut Ave.
Carmichael, CA 95608

LPTV Permittees (1):
Minnesota: K38DV, Hibbing.

ARACELIS ORTIZ

168 Meadowbrook Lane
San Benito, TX 78586
LPTV Stations (1):
Texas: K52EA, San Antonio.
LPTV Permittees (1):
Texas: K13WD, Corpus Christi.

CORALI ORTIZ

1386 N. Reagan St.
San Benito, TX 78586
LPTV Permittees (2):
Texas: K63EU, Corpus Christi; K25ES, San Antonio.

OWEN BROADCASTING ENTERPRISES

3636 Talluna Ave.
Suite 208
Knoxville, TN 37919
Phone: 615-521-8865
LPTV Permittees (1):
Washington: K46DA, Colville.

JAMES W. OWENS

1525 McGavock St.
Nashville, TN 37203
Fax: 615-256-7779
LPTV Stations (1):
Tennessee: W10BI, Nashville.
LPTV Permittees (3):
South Carolina: W52BP, Kingstree.
Tennessee: W61AR, Nashville; W45BB, Sevierville.

PAGING SYSTEMS INC.

Box 4249
Burlingame, CA 94010
LPTV Stations (1):
Connecticut: W28AJ, West Haven.
MMDS Systems:
Kansas: WHT743, Wichita (CL).

PALM BEACH TELEVISION BROADCASTING INC.

3180 Burgundy Dr. N
Palm Beach Gardens, FL 33410
Phone: 407-624-9255
Fax: 407-626-3104
Officer:
Leonard Walk, Pres. & Chief Operating Officer
Ownership: Peter Clark, 50%; Leonard Walk, 50%.
Represented (legal): Arent, Fox, Kintner, Plotkin & Kahn.
LPTV Stations (1):
Florida: W36AQ, West Palm Beach.
LPTV Permittees (2):
Florida: W31AY, Jupiter & Tequesta.
Pennsylvania: W61CC, Pittsburgh.

PALOMA BCSTG. CO. INC.

Suite R
2209 N. Padre Island Rd.
Corpus Christi, TX 78408
Phone: 512-289-7451
Fax: 512-289-7962
Donald E. Holley, Pres. & Gen. Mgr.
Cynthia L. Carr, Regional & National Sales Mgr.
John Clark, Local Sales Mgr.
Patricia S. McLemore, Business Mgr.
LPTV Stations (1):
Texas: K47DF, Corpus Christi.

PAPPAS TELECASTING COMPANIES

500 S. Chinowth Rd.
Visalia, CA 93277
Phone: 209-733-7800
Fax: 209-627-5363

Officers:
 Harry J. Pappas, Pres. & Chief Exec. Officer
 Dennis J. Davis, Sr. Exec. V.P. & Chief Financial Officer
LeBon G. Abercrombie, Sr. Exec. V.P.
 Robert E. Denton, V.P., Property Management
 Dale P. Kelly, V.P. & Dir. of Engineering
 Stella A. Pappas, Secy.-Treas.
Ownership: Harry J. Pappas.
Represented (legal): Bryan, Cave, Fletcher, Heald & Hildreth.
LPTV Permittees (1):
 California: K40DQ, Tulare.
TV Stations (2):
 California: KMPH, Visalia-Fresno.
 Nebraska: KPTM, Omaha.
Radio Stations:
 California: KCML(FM), Visalia.

PARADISE SUPERSTATION LTD. INC.

18 E. 41st St.
 Suite 1605
 New York, NY 10017
 Phone: 718-436-2839
 Fax: 212-685-7106
Officers:
 Steven Mitchell Schiffman, Chmn. & Chief Operating Officer
 Judith Markovitch, Chief Exec. Officer
 Bruce R. Blaustein, Chief Financial Officer
Ownership: Paradise Ventures Media Group Ltd.
Represented (legal): Schiffman & Blaustein.
LPTV Permittees (1):
 Virgin Islands: W17BG, Charlotte Amalie.

PARADISE VALLEY TV ASSN.

Box 152
 Livingston, MT 59047
LPTV Stations (2):
 Montana: K19CO, Emigrant; K27DL, Emigrant.

PARK BCSTG. CO.

Box 477
 Rancho Mirage, CA 92270
 Phone: 818-371-1572
LPTV Permittees (2):
 Alabama: W30BH, Birmingham.
 California: K15DM, Fresno.

PARK CITY TELEVISION

Box 445
 Park City, UT 84060
 Phones: 801-649-0045; 801-649-4501
 Fax: 801-649-5696
Officers:
 William H. Coleman, Pres.
 Peter C. Lowten, Operations Mgr.
 Betsy Smith, Sales Account Mgr.
 Leslie Thatcher, News Dir.
 Fred Heslop, Engineering Dir.
Ownership: William H. Coleman.
LPTV Stations (1):
 Utah: K45AX, Park City.

ROD PAYNE

1709 Meadowcliff Dr.
 Wichita Falls, TX 76302-7811
LPTV Permittees (1):
 Texas: K20DN, Wichita Falls.

PENN CENTRAL BROADCASTING INC.

15th & Hamilton Sts.
 Allentown, PA 18102
 Phone: 215-435-5913
LPTV Stations (1):
 Pennsylvania: W09BL, Williamsport. Ready.

VEARL PENNINGTON

Box 7178
 Mount Sterling, KY 40353

LPTV Stations (2):
 Kentucky: W10BM, Morehead; W06BC, Mount Sterling.
LPTV Permittees (1):
 Ohio: W05CB, Burlington.

PENSACOLA ACTS INC.

1836 Olive Rd.
 Pensacola, FL 32514
LPTV Permittees (2):
 Florida: W39BP, Pensacola; W61CJ, Pensacola.

PENTECOSTAL REVIVAL ASSN. INC.

Box 1506
 Rte. 4
 Palatka, FL 32077
 Phones: 904-325-5854; 904-325-6323
Officers:
 Rev. Dolly Harrell, Pres.
 James L. Harrell Sr., V.P.
 James L. Harrell Jr., V.P.
 Ella Shifflett, Secy.-Treas.
Ownership: Rev. Dolly Harrell, 25%; James L. Harrell Sr., 25%; James L. Harrell Jr., 25%; Ella Shifflett, 25%.
LPTV Stations (1):
 Florida: W49AW, Palatka.

PEOPLE'S COMMUNICATIONS

700 S. 3rd St.
 Las Vegas, NV 89101
LPTV Stations (1):
 Arizona: K59EX, Bullhead City & Laughlin, Nevada.

PEOPLES TV ASSN.

Box AG
 Moses Lake, WA 98837
LPTV Stations (1):
 Washington: K64CZ, Moses Lake.

PERENCHIO TV INC.

Suite 680
 1901 Ave. of the Stars
 Los Angeles, CA 90067
 Phone: 310-556-7600
Officers:
 A. Jerrold Perenchio, Chmn.
 Carlos Barba, Chief Operating Officer
 George Blank, Chief Financial Officer
 Robert V. Cahill, V.P.-Secy.
 John G. Perenchio, V.P.-Treas.
 Stephen P. Rader, V.P.
Ownership: Perenchio Communications Inc., 80%; Univisa Inc., 10%; Venevision International Inc., 10%. PCI ownership: A. Jerrold Perenchio, 95%; Univisa Inc., 2.5%; Venevision International Ltd., 2.5%. UI ownership: Emilio Azcarraga Milmo, Chmn.; Fernando Diez Barroso, Pres.; Maximiliano Arteaga, V.P.; Lany Dam, V.P.; Jaime Davila, V.P.; Manuel Lanz, V.P.; Joseph Stern, Asst. Secy.; Grupo Televisa, 100%. VIL ownership: Carlos Barba, Pres.; Rosa Restrepo, Secy.; Gustavo A. Cisneros, 50%; Ricardo Cisneros, 50%.
Represented (legal): Fisher, Wayland, Cooper & Leader.
LPTV Stations (2):
 New Mexico: K48AM, Albuquerque.
 Texas: K30CE, Austin.
TV Stations (9):
 Arizona: KTVW-TV, Phoenix.
 California: KFTV, Hanford-Fresno; KMEX-TV, Los Angeles; KDTV, San Francisco.
 Florida: WLTW, Miami.
 New Mexico: KLUZ-TV, Albuquerque.
 New York: WXTV, New York-Paterson, New Jersey.
 Texas: KUVN, Garland; KWEX-TV, San Antonio.

Other Holdings:
 TV Translators: K40AC, Tucson, AZ (CP); K39AB, Bakersfield, CA; W47AD, Hartford, CT; W35AB, Philadelphia, PA.

JOSEPH M. PEREZ

1901 Amy Ave.
 Santa Rosa, CA 95401
LPTV Stations (1):
 California: K48BQ, Fort Bragg.

REY F. FRANCO PEREZ

Box 1975
 San Benito, TX 78586
LPTV Permittees (2):
 South Dakota: K60EW, Rapid City.
 Texas: K62EO, Marshall.

PERRY CHANNEL 69 TV INC.

400 E. Colonial
 Orlando, FL 32803
 Phones: 813-644-0261; 904-584-6981
LPTV Stations (1):
 Florida: W69AX, Perry.

PERRY TRANSLATORS INC.

400 E. Colonial Dr.
 Suite 1406
 Orlando, FL 32803
LPTV Stations (1):
 Florida: W59BE, Perry.

SONNY PERSAD

Box 339
 Auburn, NY 13021
LPTV Stations (2):
 New York: W48AO, Auburn; W54AK, Auburn.

PERSHING COUNTY

Box 357
 Lovelock, NV 89419
LPTV Stations (1):
 Nevada: K18DP, Lovelock.

PERSPECTIVE COMMUNICATIONS INC.

Box 8252
 Dallas, TX 75205
LPTV Permittees (4):
 Texas: K25EK, Fredericksburg; K33DQ, San Angelo; K21DR, San Marcos; K41DH, Victoria.

GREGORY A. PETERSEN

Box 10674
 Eugene, OR 97440
LPTV Stations (1):
 Oregon: K51DT, Eugene.

AUSTIN B. PETERSEN

2228 Olive St.
 Eugene, OR 97405
LPTV Permittees (1):
 North Dakota: K45DV, Grand Forks.

KURT J. PETERSEN

Box 1229
 Eugene, OR 97440-1229
LPTV Stations (2):
 Missouri: K58DH, St. Louis.
 Oregon: K59DW, Chiloquin.

JOHN PHALEN

9801 N. Loop
 No. B
 California City, CA 93505
LPTV Permittees (1):
 California: K31DN, California City.

PHARIS BCSTG. INC.

204 N. Thompson
 Springdale, AR 72764
 Phone: 501-785-4600
 Fax: 501-785-4844
Officers:
 Bill Pharis, Chief Exec. Officer
 Karen Pharis, Chief Operating Officer
 Lance Armstrong, Mktg. Dir.
 D. J. Dishno, Programming Dir.
 Willie Matten, Engineering Dir.
Ownership: Bill Pharis & Karen Pharis.
Represented (legal): Dow, Lohnes & Albertson.
LPTV Stations (1):
 Arkansas: K46BZ, Fort Smith.
LPTV Permittees (3):
 Arkansas: K14IT, Bentonville; K63EG, Fort Smith; K50CO, Greenwood.
Radio Stations:
 Arkansas: KPBI(AM), Greenwood-Fort Smith.

PHILLIPS COUNTY TV TRANSLATOR

Box 387
 Malta, MT 59538
LPTV Permittees (1):
 Montana: K15AS, Malta.

PICTURES & SOUND INC.

Box 317
 Rte. 1
 Fordland, MO 65652
Officers:
 Paul G. Katona, Chief Exec. Officer & Engineering Dir.
 Martha S. Katona, Mktg. Dir.
Branch Office:
 3040 E. Cherry
 Springfield, MO 65802
 Phone: 417-363-6371
Ownership: Paul G. Katona; Martha S. Katona.

LPTV Stations (1):
 Missouri: K08MA, Springfield.

PIKES PEAK BROADCASTING CO.

Box 1457
 Colorado Springs, CO 80901-1457
 Phone: 303-632-1515
Officers:
 Harry W. Hoth Jr., Chmn.
 Patti L. Hoth, Pres.
 Joan G. Hoth, V.P.-Treas.
Ownership: Harry W. Hoth Jr.
Represented (legal): Fletcher, Heald & Hildreth.
LPTV Stations (4):
 Colorado: K65CK, Glenwood Springs; K46AL, Meeker; K36AF, New Castle; K57CR, Rifle.
TV Stations (2):
 Colorado: KRDO-TV, Colorado Springs-Pueblo; KJCT-TV, Grand Junction.
Radio Stations:
 Colorado: KRDO-AM-FM, Colorado Springs-Pueblo.

PINELLAS COUNTY SCHOOLS

1960 E. Druid Rd.
 Clearwater, FL 33516
 Phone: 813-442-1171
 Fax: 813-462-9689
LPTV Permittees (1):
 Florida: W14AW, Pinellas County.
ITFS Stations:
 Florida: WLX-227, St. Petersburg.

TIMOTHY A. PIPHER

1447 Dubonnet Court
 Fort Myers, FL 33919
 Phone: 813-482-6995
LPTV Stations (1):
 South Carolina: W18BD, Hilton Head Island.

LPTV Ownership

PLAINS-PARADISE TV DISTRICT

Box 1
Plains, MT 59859
LPTV Stations (1):
Montana: K21CA, Plains & Paradise.

ANNELIZABETH PLENDERLEITH

390 McKinney Rd.
Wexford, PA 15090
LPTV Stations (1):
Pennsylvania: W29AR, State College.

RICHARD L. PLESSINGER

Box 13069
Hamilton, OH 45013
Phone: 904-670-8013
LPTV Stations (1):
Florida: W03AS, Apalachicola.

PLEVNA PUBLIC SCHOOL TRUSTEES DISTRICT NO. 55

Box 158
Plevna, MT 59344
LPTV Permittees (2):
Montana: K23DJ, Ekalaka; K24DD, Plevna.
Other Holdings:
TV Translators.

POLAR BCSTG. INC.

1080 Los Molinos Way
Sacramento, CA 95864
Phone: 910-487-3932
Fax: 910-972-9969
Officer:
Warren Trumbly, Chief Exec. Officer
LPTV Stations (1):
California: K23DH, Sacramento & Stockton.
LPTV Permittees (1):
California: K30BI, San Francisco-Oakland-San Jose.

POLAR BROADCASTING OF ARIZONA INC.

809 E. Washington
Suite 203
Phoenix, AZ 85034
Phone: 602-254-8188
Fax: 602-254-8082
Officer:
Terry Crosby, Chmn. & Chief Exec. Officer
LPTV Permittees (2):
Arizona: K67FE, Phoenix; K43CW, Tucson.

POLK COUNTY BCSTG. CO.

Box 1236
2400 U.S. Hwy. 59N
Livingston, TX 77351
Phones: 409-327-8916; 409-327-5389
Ownership: Harold J. Haley, Pres.
Represented (legal): Eugene T. Smith.
LPTV Stations (1):
Texas: K05HR, Livingston.
Radio Stations:
Texas: KETX-AM-FM, Livingston.

POMPEY MOUNTAIN BCSTG. CO.

Box 71
Mullin, TX 76864
LPTV Stations (1):
Texas: K61CV, Mullin.

PONYLAND BCSTG. CO.

Suite 104
23642 Calabasas Rd.
Calabasas, CA 91302
Phone: 818-884-3818
Fax: 818-884-9779
Ownership: Lawrence Rogow, 50%; Gary Spire, 50%. See also Atrium Bcstg., Channel 29 Assoc. & White Sage Broadcasting Co.; CalaVision (Cable System Ownership).

Represented (legal): Arter & Hadden.
LPTV Permittees (2):
Arizona: K25EA, Tucson; K31CK, Tucson.

MARK PORETCHAN

5096 Curtis St.
Fremont, CA 94538
LPTV Permittees (1):
Nevada: K55GK, Las Vegas.

W. R. PORTEE

11243 S. Vermont Ave.
Los Angeles, CA 90044
LPTV Stations (1):
California: K61DW, Sacramento.
LPTV Permittees (1):
California: K02OH, Fresno.

ROBERT F. PORTER

4009 Rand Court
Sherman Oaks, CA 91423
LPTV Permittees (1):
New Mexico: K09VU, Albuquerque.

KATHY POTERA

157 Bunker Hill Rd.
Wyoming, PA 18644
LPTV Stations (1):
Pennsylvania: W54BO, Kingston.

POWDER RIVER COUNTY DISTRICT HIGH SCHOOL

500 Trautman
Broadus, MT 59317
LPTV Permittees (1):
Montana: K23DI, Broadus.

PRAIRIEVIEW TV INC.

6545 Cecilia Circle
Minneapolis, MN 55435
Officer:
Tamara K. Campbell, Chief Exec. Officer
Ownership: Tamara K. Campbell; James Rit-tenour.
LPTV Stations (7):
Minnesota: K15DC, Appleton; K17CS, Appleton; K19CW, Appleton; K23DF, Appleton; K25EI, Appleton; K29CC, Appleton; K33CR, Appleton.
LPTV Permittees (1):
Minnesota: K31BT, Appleton.

PRAISE THE LORD STUDIO CHAPEL

Box 1606
Placerville, CA 95667
Phone: 916-626-5322
Officers:
John R. Hartman, Pres.
Jack W. Hartman, V.P.
Mary Hartman, Secy.-Treas.
LPTV Stations (1):
California: K62BT, Placerville.

PREMIER BROADCASTING CO. INC.

400 N. High St.
Columbus, OH 43215
Phone: 614-224-6262
LPTV Permittees (1):
Ohio: W62BE, Columbus.

GINGER A. PRICE

Box 2642
Morgan City, LA 70381
Phone: 504-384-6960
Fax: 504-385-1916
LPTV Stations (1):
Louisiana: K39BJ, Morgan City.

NATHAN PRICE

Box 5111
Lakeland, FL 33807
Phone: 813-644-0261
LPTV Stations (3):
Florida: W24AA, Fort Myers; W15AG, Live Oak; W31AU, Orlando.

PRIME TIME CHRISTIAN BROADCASTING INC.

2606 S. Main
Roswell, NM 88201
Phone: 505-622-5778
Officers:
Albert O. Cooper, Chmn.
Henry C. Wunsch, V.P.
Tommie J. Cooper, Secy.-Treas.
Ownership: Non-profit corp.
LPTV Stations (3):
New Mexico: K29BD, Alamogordo; K63CK, Carlsbad.
Texas: K30DW, Big Spring.
LPTV Permittees (3):
Texas: K19DK, Brownfield; K64EC, Pecos; K26DW, Snyder.
TV Stations (2):
New Mexico: KRPV, Roswell.
Texas: KMLM, Odessa.

PRISM BROADCASTING NETWORK INC.

Suite 450
200 Galleria Pkwy.
Atlanta, GA 30339
LPTV Stations (2):
Georgia: W34AG, Rome; W56CD, Rome.

PROFESSIONAL IMPRESSIONS MEDIA GROUP

15 Main St.
Champaign, IL 61824
LPTV Permittees (2):
Illinois: W58CB, Champaign; W67CQ, Champaign.

PROVIDENCE JOURNAL BROADCASTING CORP.

75 Fountain St.
Providence, RI 02902
Phone: 401-277-7151
Fax: 401-274-2076
Ownership: Providence Journal Co. Stephen Hamblett, Chmn. & Chief Exec. Officer; Jack C. Clifford, Pres.; John E. Hayes, V.P., Television. The Providence Journal Co. is principal of Colony Communications Inc. (see listing in Cable Ownership).

Represented (legal): Covington & Burling; Wiley, Rein & Fielding.

LPTV Stations (4):
Colorado: K39AH, Durango.
Idaho: K38AS, Twin Falls.
New Mexico: K31BX, Carlsbad.
Oregon: K08KN, Prineville.
TV Stations (11):
Arizona: KMSB-TV, Tucson.
Hawaii: KHBC-TV, Hilo; KHNL, Honolulu; KOGG, Wailuku.
Idaho: KTVB, Boise.
Kentucky: WHAS-TV, Louisville.
New Mexico: KASA-TV, Santa Fe-Albuquerque.
North Carolina: WCNC-TV, Charlotte.
Oregon: KGW-TV, Portland.
Washington: KING-TV, Seattle; KREM-TV, Spokane.
Newspapers:
Rhode Island: Providence Journal.
Other Holdings:
Paging Service: MetroNet Inc., Providence, RI paging company.

JAMES W. PRY II

6475 Remlinger Rd.
Crestline, OH 44827
Phone: 419-562-9856
LPTV Stations (2):
Ohio: W22AE, Bucyrus; W54AF, Bucyrus.

PULITZER BROADCASTING CO.

101 S. Hanley Rd.
Suite 1250
St. Louis, MO 63105-3428
Phone: 314-721-7335
Fax: 314-721-5363
Officers:
Michael E. Pulitzer, Chmn.
Ken J. Elkins, Pres. & Chief Exec. Officer
Ronald H. Ridgway, Sr. V.P., Finance
Peter Smith, V.P., Mktg.
Fred Steurer, V.P., Engineering
Ownership: Pulitzer Publishing Co.
Represented (legal): Verner, Liipfert, Bernhard, McPherson & Hand.
LPTV Stations (1):
New Mexico: K51DS, Deming.
TV Stations (12):
Florida: WESH, Daytona Beach-Orlando.
Iowa: KCCI-TV, Des Moines.
Kentucky: WLKY-TV, Louisville.
Louisiana: WDSU-TV, New Orleans.
Nebraska: KETV, Omaha.
New Mexico: KOAT-TV, Albuquerque; KOCT, Carlsbad; KOFT, Gallup (CP); KOVT, Silver City.
North Carolina: WXII, Greensboro-High Point & Winston-Salem.
Pennsylvania: WGAL, Lancaster.
South Carolina: WYFF-TV, Greenville-Spartanburg, SC & Asheville, NC.
Radio Stations:
Arizona: KTAR(AM) & KKL(FM), Phoenix.
Newspapers:
Arizona: The Arizona Daily Star (Tucson).
Missouri: St. Louis Post-Dispatch.
Illinois: Southtown Economist (Chicago), Lerner Newspapers in Chicago.

PURITA DE LOS ANGELES SICILIA

12701 Darnestown Rd.
Gaithersburg, MD 20878
LPTV Permittees (1):
Hawaii: K56EX, Honolulu.

Q CORP.

14318 Spring Maple Lane
Houston, TX 77062
LPTV Stations (1):
Texas: K05IL, Clear Lake.
LPTV Permittees (1):
Texas: K69FW, Clear Lake.

QUANTA COMMUNICATIONS

Box 1110
Dyersburg, TN 30825
LPTV Permittees (1):
South Dakota: K39CZ, Aberdeen.

NELLY QUILES

Box 4173
Aguadilla, PR 00605-4173
Phone: 809-891-3413
LPTV Permittees (1):
Puerto Rico: W15BB, San Juan.

RADIANT LIGHT BROADCASTING

Box 301
Richland, WA 99352-0301
Phone: 509-943-9919
Officers:
Richard D. Tedeschi, Chmn.
Owayne D. Hall, Chief Financial Officer
Allan Rither, V.P.
Represented (legal): Allan Rither & David Hevel.

LPTV Stations (1):
Washington: K49CN, Richland.

RADIO NEW JERSEY

Box 100
Hackettstown, NJ 07840
LPTV Permittees (1):
New Jersey: W23AZ, Hackettstown.

RAINBOW MINISTRIES INC.

Box 1427
Bradenton, FL 34206
Phone: 813-747-7477
LPTV Permittees (1):
Florida: W14BK, Bradenton.

RAMAR COMMUNICATIONS INC.

9800 University Ave.
Lubbock, TX 79423
Phone: 806-745-3434
Officers:
Brad Moran, Pres.
Mary Moran, Secy.-Treas. & Dir.
Branch Office:
800 E. 19th
Roswell, NM 88201
Phone: 505-622-0290
Ownership: Ray Moran (see listing).
Represented (legal): Fisher, Wayland, Cooper & Leader.
LPTV Stations (5):
Texas: K22BG, Lubbock; K46CS, Lubbock; K62DG, Lubbock; K07TZ, Snyder; K60BW, Turkey/Quitauque.
LPTV Permittees (1):
New Mexico: K47CF, Hobbs.
TV Stations (3):
New Mexico: KASC, Albuquerque (CP).
Texas: KMNZ, Farwell (CP); KJTV, Lubbock.
MDS Systems:
New Mexico: WDU352, Roswell.
Radio Stations:
New Mexico: KRSY(AM), Roswell; KASY(FM), Albuquerque.

RASTUS BCSTG.

Box 1115
Oneonta, NY 13820-5115
Phone: 607-433-8815
Ownership: Walter Rasmussen.
LPTV Stations (1):
New York: W15AS, Oneonta.

RAYSTAY CO.

Box 38
Carlisle, PA 17013
Phone: 717-243-4918
Officers:
George F. Gardner, Pres.
Lee Sandifer, Chief Financial Officer
Ownership: George F. Gardner, Principal. Has interest in GH Cable Arizona (see listing in Cable System Ownership).
LPTV Stations (1):
Pennsylvania: W40AF, Dillsburg.
Cable Systems (6):
Pennsylvania: Avis, Carlisle, Fort Loudon, Muncy, Waynesboro.
West Virginia: Berkeley County.

RBC INC.

Box 356
417 Allison Rd.
Bellefontaine, OH 43311
Phone: 513-599-2009
LPTV Stations (1):
Ohio: W17AI, Columbus.

RCC-TV

Box 7727
Fredericksburg, VA 22404

LPTV Permittees (1):
Virginia: W69CJ, Fredericksburg.

RED RIVER BROADCAST CORP.

4015 9th Ave. SW
Fargo, ND 58103
Phone: 701-277-1515
Fax: 701-277-1830
Officers:
Myron Kunin, Chief Exec. Officer
Ro Grignon, Pres. & Gen. Mgr.
Kathy Lau, Chief Financial Officer
Ownership: Curtis Squire Inc. CSI ownership:
Myron Kunin, Pres., 57%; James Kunin, Andrew Kunin, David Kunin & William Kunin, 43% jointly.
Represented (legal): Crowell & Moring; Phillips, Gross & Aaron (Minneapolis).
LPTV Stations (4):
Minnesota: K26AC, Bemidji; K54AT, Brainerd; K18AI, Grand Rapids; K05IV, Park Rapids.
TV Stations (4):
Minnesota: KBRR, Thief River Falls.
North Dakota: KVRR, Fargo-Moorhead, Minnesota; KJRR, Jamestown; KNRR, Pembina.

REDWOOD TV IMPROVEMENT CORP.

Box 51
Redwood Falls, MN 56283
LPTV Stations (7):
Minnesota: K15CE, Redwood Falls; K17BV, Redwood Falls; K19CV, Redwood Falls; K21DJ, Redwood Falls; K25DN, Redwood Falls; K34DB, Redwood Falls; K39CH, Redwood Falls.

REED BOYS TRUST

270 Beach View
No. 12
Pacifica, CA 94044
LPTV Permittees (2):
Minnesota: K54EF, Ely; K64ED, Ely.

HARRY W. REED II

Suite 3
2618 J St.
Sacramento, CA 95816
Phone: 916-446-3594
LPTV Permittees (1):
Texas: K49DQ, Caney.

MARGIE P. REED

Box 776
Desert Hot Springs, CA 92240
LPTV Permittees (2):
Minnesota: K26DY, Ely; K28DW, Ely.

REGENTS OF THE UNIVERSITY OF NEW MEXICO

1130 University Blvd. NE
Albuquerque, NM 87102
Phone: 505-277-2121
Fax: 505-277-6904
Represented (legal): Dow, Lohnes & Albertson.
LPTV Stations (1):
New Mexico: K43AJ, Farmington.
TV Stations (1):
New Mexico: KNME-TV, Albuquerque.
Radio Stations:
New Mexico: KUMN(FM), Albuquerque.

REGISTER TV NEWS

314 W. Market St.
Sandusky, OH 44870
Phone: 419-625-5500
Officers:
Robert E. Pifer, Pres. & Chief Exec. Officer
David E. Hahn Jr., Chief Operating Officer
Ownership: Sandusky Newspapers Inc.
Represented (legal): Stu O'Hara.
LPTV Stations (1):
Ohio: W41AP, Sandusky.

Newspapers:
Michigan: Grand Haven Tribune.
Ohio: Norwalk Reflector, Sandusky Register.
Tennessee: Kingsport Times News.

RENARD COMMUNICATIONS CORP.

4853 Manor Hill Dr.
Syracuse, NY 13215
LPTV Permittees (1):
New York: W13CR, Rutland.

RENNVILLE COUNTY TV CORP.

130 N. 10th St.
Bird Island, MN 55310
LPTV Stations (2):
Minnesota: K31CG, Olivia; K33CT, Olivia.

REPORTER TIMES INC.

1420 S. Catherine St.
Martinsville, IN 46151
LPTV Stations (1):
Indiana: W15AY, Martinsville.

RESIDENTIAL ENTERTAINMENT INC.

Box 9090
Tyler, TX 75711
LPTV Permittees (1):
Arizona: K66EL, Tucson.

RETFERFORD PUBLICATIONS INC.

8545 E. 41st St.
Tulsa, OK 74145
Phone: 918-663-1414
Ownership: Bill R. Retherford.
LPTV Permittees (1):
Oklahoma: K16CE, Morrison & Cushing.
Newspapers:
Oklahoma: Tulsa County News Weekly, Eastside Times.

ARNOLD J. RETTIG

2807 W. 39th Place
Gary, IN 46408
LPTV Permittees (2):
Minnesota: K27EH, Duluth.
Nebraska: K65FR, Superior.

ZENON REYNAROWYCH

8008 Margaret Place
Glendale, NY 11385
LPTV Stations (1):
Colorado: K43CG, Colorado Springs.
LPTV Permittees (3):
Colorado: K51CE, Colorado Springs.
Connecticut: W51BZ, New Haven; W38BC, Stamford.

RICHARD RICHARDS

Box 124
Star Rte.
Hereford, AZ 85616
LPTV Stations (1):
Arizona: K33CG, Sierra Vista.

RIVER CITY BCSTG. CORPORATION

4800 W. Kellogg Dr.
Wichita, KS 67209-2509
Phone: 316-942-7948
LPTV Stations (2):
Kansas: K51DN, Wichita; K55FS, Wichita.
LPTV Permittees (1):
Kansas: K53EO, Colwich.

EVELYN RIVERA

Box 846
Piedras Blancas
Aguada, PR 00602
LPTV Stations (1):
Puerto Rico: W67CR, Mayaguez-Anasco.

MIGUEL RIVERA

Box 846
Piedras Blancas
Aguada, PR 00602
LPTV Permittees (1):
Puerto Rico: W33BE, Arecibo.

RIVERTON FREMONT TV CLUB INC.

Box 628
113 S. 2nd E
Riverton, WY 82501
Phone: 307-856-3322
Officer:
Bill Willman, Pres.
Represented (legal): Fager & Singer.
LPTV Stations (3):
Wyoming: K08GO, Riverton; K40AQ, Shoshoni, Thermopolis & rural area; K44AW, Shoshoni/West Riverton.

R.J.V. BCSTG. INC.

372 Stovall Rd.
Alexandria, LA 71303
Phone: 318-449-9646
LPTV Permittees (1):
Louisiana: K59EW, Alexandria & Pineville.

ROCK POINT SCHOOL INC.

Rock Point, AZ 86545
Phone: 602-659-4221
Officers:
James M. Begay, Chmn.
Jimmie C. Begay, Chief Exec. Officer
Mosaddi Mallick, Asst. Dir., Administration
Ownership: Rock Point School Board Inc.
LPTV Stations (1):
Arizona: K56CC, Rock Point.

JOSE RODRIGUEZ

190 112th Ave. N
No. 7123
St. Petersburg, FL 33716
LPTV Permittees (4):
Idaho: K14IP, Boise.
Oklahoma: K11TI, Oklahoma City-Moore.
Texas: K09VX, Lubbock.
Washington: K45DW, Spokane.

JOSE LUIS RODRIGUEZ

157 Belmont Ave.
Jersey City, NJ 07304
LPTV Permittees (1):
New York: W44BC, Brentwood.

MIGUEL RODRIGUEZ

17th S V-20 Bay Gardens
Bayamon, PR 00619
LPTV Stations (1):
Puerto Rico: W54AQ, Yauco.

ROBERT RODRIGUEZ

01-1 107th St.
Villa Carolina, PR 00630
LPTV Permittees (1):
Puerto Rico: W65CJ, Guayama.

ELIZABETH A. ROGGE

314 W. 7th St.
Washington, KS 66968
LPTV Permittees (1):
Kansas: K12OS, Washington.

DAVID K. ROSS

No. H-5
2901 Albemarle St.
Melbourne, FL 32901
LPTV Permittees (1):
Florida: W20AY, Melbourne.

LPTV Ownership

ROUNDUP TV TAX DISTRICT

Court House
Roundup, MT 59072
LPTV Stations (1):
Montana: K06KX, Roundup.

WILLIAM K. ROWELL

TV-21
3760 John Young Pkwy., Suite 102
Driand, FL 32804
Phone: 407-290-2121
Fax: 407-293-7508
LPTV Stations (1):
Florida: W21AU, Driand.

HOWARD F. ROYCROFT

555 13th St. NW
Washington, DC 20004
Phone: 202-637-6525
Represented (legal): Hogan & Hartson.
LPTV Stations (1):
Arizona: K18CB, Bullhead City.
Other Holdings:
TV Translators.

SILAS F. & VICTORIA D. ROYSTER

8650 Almendra Way
Tracy, CA 95376
LPTV Stations (2):
Pennsylvania: W12BR, Altoona.

RUARCH ASSOCIATES

Box 10
123 E. Court St.
Woodstock, VA 22664
Phones: 703-459-8810; 703-459-4285.
Fax: 703-459-5834.
Officer:

Dr. Arthur D. Stamler, Managing Gen. Partner
Ownership: Dr. Arthur D. Stamler, 22.5%; Virginia I. Stamler, 22.5%; Jack Farrance, 10%; 17 others.

Represented (legal): Borsari & Paxson.

LPTV Stations (2):
Virginia: W28AZ, Winchester & Front Royal; W10AZ, Woodstock.

Radio Stations:
Virginia: WAZR(FM), Woodstock.

Other Holdings:
TV Translators: W24AZ Harrisonburg, VA; W48AZ Winchester, VA.

ROBERT H. RUARK

Box U
Did Orchard Beach, ME 04064
LPTV Permitees (5):
Maine: W20BC, Portland; W22BK, Portland; W43BG, Portland; W62CD, Portland; W64BX, Portland.

ROBERT R. RULE

2232 Del Range Blvd.
Cheyenne, WY 82009
LPTV Permitees (2):
Wyoming: K39DQ, Cheyenne; K63EZ, Laramie.

RURAL SERVICES OF CENTRAL MINNESOTA INC.

12 5th Ave. NE
Pelican Rapids, MN 56572
LPTV Stations (5):
Minnesota: K31CH, Erhard; K39CJ, Erhard; K41CS, Erhard; K43CS, Erhard; K51DC, Erhard.

RURAL TELEVISION SYSTEM INC.

6205-A Franktown Rd.
Carson City, NV 89701
LPTV Permitees (1):
Montana: K42DH, Shepherd/Huntley/Worden.

MDS Systems:
New Mexico: WHT598, Silver City (CL).

RUSSELL COMMUNICATIONS

407 E. Morningside Circle
Fullerton, CA 92635-3544
Phone: 714-879-6000
Officers:
James H. Russell, Chmn.-Pres.
Lahoma A. Russell, Secy.-Treas.
LPTV Stations (6):
Missouri: K19AN, Rolla.
Montana: K14AQ, Billings.
Oklahoma: K12NE, Ponca City.
Utah: K22AH, Cedar City.
Wyoming: K11RP, Cheyenne; K09UD, Sheridan.

WILLIAM E. RUTLEDGE, TRUSTEE

2400 First National Tower
Tulsa, OK 74103
LPTV Stations (1):
Texas: K08KK, Paris.
TV Stations (1):
Oklahoma: K TEN, Ada-Ardmore.

SAGE BROADCASTING CORP.

406 S. Irving St.
San Angelo, TX 76903
Phone: 915-658-2666
Officers:
Raymond Schindler, Pres.
Bill Carter, V.P. & Gen. Mgr.
Jamie George, Controller
Branch Office:
KIDY-TV
1049 N. 3rd
Suite 705
Abilene, TX 79601
Phone: 915-673-2345
Ownership: Raymond G. Schindler, 86%; Timothy R. Brown, 5%; Paris R. Schindler, 5%; Anne-Marie Altamir-Carter, 3%; Oliver Bell & Rosetta Bell, 1% jointly.

Represented (legal): Rosenman & Colin.

LPTV Stations (1):
Texas: K54DT, Abilene.
LPTV Permitees (1):
Texas: K56FI, Brownwood.
TV Stations (1):
Texas: KIDY, San Angelo.
Radio Stations:
Texas: KVLG(AM) & KBUK(FM) La Grange.

ST. AUGUSTINE'S COLLEGE

1315 Oakwood Ave.
Raleigh, NC 27611
Phone: 919-828-4451
LPTV Stations (1):
North Carolina: W68BK, Raleigh.

SAINTE LTD.

Box 4159
Modesto, CA 95352-4159
Phone: 209-523-0777
Fax: 209-523-0898
Ownership: Chester Smith & Naomi L. Smith, Gen. Partners, 53% jointly; Marie E. Christofferson, Trustees, 18%; Bernard Hennings, 7%; Sainte Network Corp., Gen. Partner, 1%; Albert I. Chance, 5.5%; J. W. Jensen, 5.5%; Lena M. Smith, 5%; Truda P. Davis, 4%; David Helsten, 1%.
Represented (legal): Fletcher, Heald & Hildreth.
LPTV Stations (2):
California: K09UF, Morro Bay; K07TA, Santa Maria.
TV Stations (4):
California: KNSO, Merced (CP); KCSD, Modesto-Sacramento-Stockton; KCVU, Paradise.
Nevada: KREN-TV, Reno.
TV Translators:
K21DS, Chico, CA; K43DW, Chico, CA.

SALEM BROADCASTING CO.

310 W. McMackin St.
Salem, IL 62881
LPTV Stations (1):
Illinois: W28AI, Salem.

PATRICK SALIS

2225 Avondale Dr.
Alhambra, CA 91803
LPTV Stations (1):
Arizona: K34DK, Bullhead City.

SALISBURY EDUCATIONAL BCSTG. FOUNDATION

Box 186
Salisbury, MD 21801
LPTV Permitees (1):
Maryland: W38BN, Salisbury.

SALISH KOOTENAI COLLEGE

Box 117
Hwy. 93
Pablo, MT 59855
Phone: 406-675-4800
Fax: 406-675-4801
Officers:
Joe McDonald, Chief Exec. Officer
Paul Eve, Chief Financial Officer
Annette T. Brown, Programming Dir.
Represented (legal): Schwartz, Woods & Miller.
LPTV Stations (2):
Montana: K25CL, Pablo/Ronan; K28CF, St. Ignatius.
TV Translators:
Montana: K20CP, Elmo.

SAN ANTONIO CHANNEL 2 INC.

121 Interpark
Suite 503
San Antonio, TX 78216
Phone: 512-494-6565
Fax: 512-494-5037
Ownership: Bob A. Roth Sr., Pres.
Represented (legal): Cohn & Marks.
LPTV Stations (1):
Texas: K02MX, San Antonio.

SAN ANTONIO COLLEGE

1300 San Pedro Ave., RTF
San Antonio, TX 78284
LPTV Permitees (1):
Texas: K48DS, San Antonio.

COUNTY OF SAN BERNARDINO

825 E. 3rd St.
San Bernardino, CA 92415
Phones: 619-256-6213; 714-383-3741
LPTV Stations (2):
California: K17CN, Daggett; K67AZ, Daggett.

SAN YSIDRO BROADCASTING CORP.

318 E. San Ysidro Blvd.
San Ysidro, CA 92073
Phone: 619-428-2565
LPTV Permitees (1):
California: K43DM, Escondido.

DEWEY SANFORD

Box 550
Grenada, MS 38901
LPTV Permitees (1):
Mississippi: W13CS, Grenada.

E. NICHOLAS SANGRINETTI

Box 608
Barre, VT 05641
LPTV Permitees (1):
Vermont: W61CE, Rutland.

SANPETE TV CORP.

3882 South 850 West
Bountiful, UT 84010
LPTV Stations (1):
Utah: K28AG, Mantiv/Ephraim.

FRANCIS R. SANTANGELO

10926 Tamarisk Trail
Boynton Beach, FL 33436
Phone: 407-734-0470
LPTV Permitees (1):
South Carolina: W67CK, Greenville.

SATELLITE VIDEO BCSTG.

490 Jones Rd.
Mechanicsville, MD 20659
LPTV Stations (1):
Maryland: W52AX, Leonardtown.

SAUL'S HARBOR PENTECOSTAL CHURCH

215 Leland Ave.
Utica, NY 13502
LPTV Permitees (1):
New York: W27BJ, Utica.

CAROL SCHATZ

4320 Sunstone Circle
Anchorage, AK 99516
Phone: 907-345-2630
LPTV Stations (1):
Florida: W06BE, Tampa.
LPTV Permitees (1):
Florida: W06BA, Jacksonville.

SCHINDLER COMMUNITY TV SERVICES

Box 297
Belcourt, ND 58316
LPTV Stations (7):
North Dakota: K53DH, Belcourt; K55FH, Belcourt; K57EY, Belcourt; K59DM, Belcourt; K61EF, Turtle Mountain Indian Reservation; K63ER, Turtle Mountain Indian Reservation; K65FE, Turtle Mountain Indian Reservation.

DIOCESE OF SCRANTON

Catholic Television
400 Wyoming Ave.
Scranton, PA 18503-1272
Phone: 717-346-8953
Fax: 717-341-1293
Officers:
Rev. James C. Timlin, Pres.
Maria Drzel, Exec. Dir. of Communications
James Brennan, CTV Mgr.
Ownership: Bishop James C. Timlin, Trustee.
Represented (legal): Pepper & Corazzini.
LPTV Stations (2):
Pennsylvania: W41AQ, Berwick-Sybertsville; W07BV, Wilkes-Barre/Pittston.

PATRICIA SCREEN

4693 N.W. 18th Ave.
Miami, FL 33142
LPTV Stations (1):
Louisiana: K46CR, Baton Rouge.

SCRIPPS HOWARD BROADCASTING CO.

312 Walnut St.
Cincinnati, OH 45202
Phone: 513-977-3000
Fax: 513-977-3728
Officers:
Lawrence A. Leser, Pres. & Chief Exec. Officer
P. Frank Gardner, Exec. V.P.
Al Schottelkotte, Sr. V.P.
William J. Brooks, V.P.
William J. Donahue, V.P.

James P. Fox, V.P.
J. B. Chase, V.P.
Thomas C. Griesdorn, V.P.
Warren P. Happel, V.P., Engineering
Ed Hardy, V.P.
Ron Klayman, V.P.
Ray Hunt, V.P.
Kenneth W. Lowe, V.P.

James F. Major, V.P.
Donald W. Meyers, V.P.
Gary R. Robinson, V.P.
Terry Schroeder, V.P.
Charlotte Moore English, V.P.
O. J. Castellini, Secy.-Treas.
E. W. Scripps Corporate Officers:
Charles E. Scripps, Chmn.
Lawrence A. Leser, Pres. & Chief Exec. Officer
William R. Burleigh, Exec. V.P.
P. Frank Gardner, Sr. V.P., Broadcasting
Daniel J. Castellini, Sr. V.P., Finance & Administration
Steve Crawford, Sr. V.P., Cable
Robert E. Brophy, V.P., Human Resources
J. Robert Rouit, V.P. & Controller
E. John Wolfzorn, Treas.
M. Denise Kuprionis, Secy.
Ownership: E. W. Scripps Co., majority owner, remainder publicly held.

Represented (legal): Baker & Hostetler.
LPTV Stations (1):
Arizona: K44CN, Cottonwood.
TV Stations (10):
Arizona: KNXV-TV, Phoenix.
Florida: WFTS, Tampa-St. Petersburg; WPTV, West Palm Beach.

Maryland: WMAR-TV, Baltimore.
Michigan: WXYZ-TV, Detroit.
Missouri: KSHB-TV, Kansas City.
Ohio: WCPO-TV, Cincinnati; WEWS, Cleveland.
Oklahoma: KJRH, Tulsa.
Tennessee: WMC-TV, Memphis.

Cable Holdings:
Scripps Howard Cable Co. (see listing in Cable System Ownership).
Radio Stations:
Maryland: WBSB(FM), Baltimore.
Oregon: KUPL-AM-FM, Portland.
Tennessee: WMC-AM-FM, Memphis.
Sale of all radio stations pending.

Newspapers:
Alabama: Birmingham Post-Herald.
California: Redding Record Searchlight, San Luis Obispo Telegram-Tribune, Thousand Oaks News-Chronicle, Ventura County newspapers, Watsonville Register-Pajaronian, Monterey Herald.

Colorado: Rocky Mountain News (Denver).
Florida: Naples Daily News, The Stuart News.
Indiana: The Evansville Courier.
Kentucky: The Kentucky Post.
New Mexico: The Albuquerque Tribune.
Ohio: The Cincinnati Post.
Puerto Rico: The San Juan Star.
Tennessee: The Commercial Appeal (Memphis), The Knoxville News-Sentinel.
Texas: El Paso Herald Post.
Washington: Bremerton Sun.

SEACOAST BROADCASTING CO. INC.
47 Winnacunnet Rd.
Hampton, NH 03844
LPTV Permittees (1):
New Hampshire: W23AM, Laconia.

SEEWAY BROADCASTERS
108 1/2 E. Main St.
Bellevue, OH 44811
Phone: 419-334-8802
Officer:
Bob Lee, Pres.
Ownership: Bob Lee, 33.33%; Bob Ladd, 33.33%; Gayl Palsuch, 33.33%.
LPTV Stations (1):
Ohio: W21BF, Fremont.

SELECT BUSINESS RESOURCES INC.
4411 Bee Ridge Rd.
Suite 192
Sarasota, FL 34232
LPTV Permittees (1):
Wisconsin: W3880, Madison.

SELECTIVE TV INC.
Box 665
614 Hawthorne
Alexandria, MN 56308
Phone: 612-763-5924
Officer:
Barbara Beers, Mgr.
Ownership: Non-profit organization.
Represented (legal): Rosenman & Colin.
LPTV Stations (11):
Minnesota: K16CO, Alexandria; K18DG, Alexandria; K26CL, Alexandria; K28BT, Alexandria; K30AF, Alexandria; K34AF, Alexandria; K480V, Alexandria; K50DB, Alexandria; K520Z, Alexandria; K58DS, Alexandria; K60EJ, Alexandria.
TV Translators:
Minnesota: K24AE Alexandria; K38AC Alexandria; K40AA Alexandria; K62AU Alexandria.

SENTRY SAVINGS BANK, F.S.B.
Box 430
Hyannis, MA 02601
Ownership: Resolution Trust Corp., Conservator.
LPTV Stations (1):
Massachusetts: W67BA, Oennis.

SEVEN STAR TELEVISION
Box 5527
Fullerton, CA 92635
LPTV Stations (1):
Nebraska: K42BG, Scottsbluff.

SEVENOAKS CO.
Box 521060
Tulsa, OK 74152
LPTV Permittees (1):
Puerto Rico: W65BQ, Mayaguez.

MARK S. SEVERENCE
71-355 Halgar Rd.
Rancho Mirage, CA 92270
LPTV Permittees (1):
Nevada: K29CO, Lake Tahoe.

KENNETH J. SEYMOUR
Box 7205
Beaverton, OR 97007
Phone: 503-778-0006
Represented (legal): Arent, Fox, Kintner, Plotkin & Kahn.
LPTV Stations (1):
Oregon: K16CB, Portland.

SHAFFER TRANSLATOR INC.
415 Barnes
Alva, OK 73717
Phone: 405-256-2254
LPTV Stations (4):
Oklahoma: K20BR, Gage, Fargo, Fort Supply & May; K18BV, May, Gage & Fargo; K59EE, Woodward; K69DH, Woodward/Mooreland/Waynoka.
LPTV Permittees (4):
Oklahoma: K56FK, Alva & Cherokee; K58EM, Alva & Cherokee; K49DD, Seiling; K51EB, Seiling.

JOSEPH W. SHAFFER
3050 Post Oak Blvd.
Houston, TX 77056
LPTV Stations (1):
New Mexico: K450L, Albuquerque.

SHAHEEN BROADCASTERS INC.
501 Bowtown Rd.
Delaware, OH 43015
LPTV Stations (1):
Ohio: W56CA, Delaware.

HORACE F. & ALMA SHARROCKS
931 Litchfield Ave.
Sebastopol, CA 95472
LPTV Permittees (1):
Arkansas: K440S, Batesville.

DOUGLAS SHELDHAL
109 Oak Blvd.
Huxley, IA 50124
LPTV Stations (1):
Wisconsin: W44BF, La Crosse.
LPTV Permittees (5):
Iowa: K420D, Clinton; K390F, Council Bluffs; K20EO, Mason City; K38DU, Sioux City.
Kentucky: W42BM, Owensboro.
Other Holdings:
Country Cable Systems (see listing in Cable System Ownership).

R. B. SHELDHAL
6825 N.W. 100th St.
Johnston, IA 50131
LPTV Stations (3):
Iowa: K45CQ, Council Bluffs; K35CF, Des Moines; K640G, Iowa City.
LPTV Permittees (3):
Iowa: K23DM, Des Moines; K340V, Oubuque.
North Dakota: K350Q, Fargo.

SHERJAN BROADCASTING CO. INC.
5th Floor
4601 Sheridan St.
Hollywood, FL 33021
Phone: 305-381-8417
LPTV Permittees (1):
Florida: W41BF, Miami.

SHIELDS VALLEY TV TAX DISTRICT
Box 34
Clyde Park, MT 59018
LPTV Stations (1):
Montana: K17BT, Livingston.

SHORELINE BCSTG.
4117 Van Buren St.
Hollywood, FL 33021
LPTV Permittees (1):
Florida: W04CC, Fort Myers.

ROBERT H. SHREFFLER
1817 Northwood Dr.
Clearwater, FL 34624
LPTV Stations (1):
Illinois: W39BH, Champaign.
LPTV Permittees (1):
Pennsylvania: W10CB, Wilkes-Barre.

SIERRA BROADCASTING CO.
1500 Foremaster Lane
Las Vegas, NV 89101
Phone: 702-642-3333
Officers:
James E. Rogers, Chmn.
Janet F. Rogers, Chief Exec. Officer
Branch Office:
1790 Vassar St.
Reno, NV 89502
Phone: 702-322-4444
Ownership: Sunbelt Broadcasting Co. (see listing in Commercial TV Station Ownership).
Sunbelt Broadcasting Co. also owns Colorado Communications Co. (see listing).
Represented (legal): Janet F. Rogers.
LPTV Stations (1):
California: K56BW, Tahoe City.

SIERRA JOINT JUNIOR COLLEGE DISTRICT
5000 Rocklin Rd.
Rocklin, CA 95677
Phone: 916-781-0406
Officer:
Debra Furtado, Chief Exec. & Operating Officer
LPTV Stations (1):
California: K16CX, Grass Valley.

SIGNAL TELEVISION
Box 980
Quebradillas, PR 00678
Ownership: Jose J. Arzuaga, 51%; Juan G. Padin, 49%. Arzuaga owns 51% of Arzuaga & Martine Assoc. (see listing).
LPTV Permittees (1):
Puerto Rico: W24BR, Quebradillas.

SILVER KING COMMUNICATIONS INC.
390 W. Market St.
Newark, NJ 07107
Branch Offices:
4255 Westbrook Or.
Suite 220
Aurora, IL 60507
112 S. Sangamon
Suite 3000
Chicago, IL 60607
Phone: 708-851-5960
Officers:
Jeffrey N. McGrath, Chmn. & Pres.
Steven H. Grant, Vice Chmn. & Chief Financial Officer
Ownership: Publicly held.
LPTV Stations (10):
Arizona: K21CX, Tucson.
Florida: W24BF, St. Petersburg.
Illinois: W33AY, Springfield.
Kansas: K1500, Wichita.
Louisiana: K14IE, New Orleans.
Missouri: K26CR, Kansas City; K2100, St. Louis.
Ohio: W13BN, Columbus.
Tennessee: W56CM, Knoxville.
West Virginia: W17BH, Huntington.

LPTV Permittees (10):
Georgia: W24AL, Atlanta.
Illinois: W10CF, Normal, Bloomington, Randolph & Covington; W13CT, Washington.
Mississippi: W69CR, Jackson.
North Carolina: W11BY, Charlotte, Hickory Grove & Oixie.
Ohio: W39AV, Dayton.
Tennessee: W14BC, Memphis.
Texas: K460C, Dallas; K07VF, Lubbock.
Wisconsin: W51CA, Green Bay.
TV Stations (12):
California: KHSC-TV, Ontario.
Florida: WYHS-TV, Hollywood; WBHS-TV, Tampa.

Illinois: WEHS-TV, Aurora-Chicago.
Maryland: WHSW-TV, Baltimore.
Massachusetts: WHSH-TV, Marlborough.
New Jersey: WHSP-TV, Vineland.
New York: WHSE-TV, New York, NY-Newark, NJ; WHSI-TV, Smithtown.
Ohio: WQHS-TV, Cleveland.
Texas: KHSH-TV, Alvin, KHSX-TV, Irving.

Other Holdings:
Production: HSN Telemation Inc., a division of HSN Communications Inc., located in Chicago, Denver, Los Angeles, Seattle & Tampa.
Program Source: Home Shopping Network.

SIMDN INC.
11201 Olympia
No. 2402
Houston, TX 77042
LPTV Permittees (4):
Arizona: K56FF, Phoenix.
Nevada: K3100, Las Vegas; K29CW, Reno.
Texas: K69GP, San Antonio.

LPTV Ownership

SIouxLAND CHRISTIAN BCSTG.

1000 E. 41st St.
Sioux Falls, SD 57105
Phone: 605-332-5565
Officers:
Mike Nichols, Chmn.
Trent Styler, Chief Exec. Officer
Represented (legal): Woods, Fuller & Schultz.
LPTV Permittees (1):
South Dakota: K53EG, Sioux Falls.

SANDEEP SIRSI

80-59 262nd St.
Floral Park, NY 11004
LPTV Permittees (1):
Florida: W52BQ, Panama City.

SITKA SCHOOL DISTRICT

300 Kostromeninoff St.
Sitka, AK 99835
Phone: 907-747-8622
Fax: 907-747-5330
LPTV Stations (1):
Alaska: K03GJ, Sitka.

SIVELY COMMUNICATIONS SYSTEM

Box 381
RR 11
Keavy, KY 40737
LPTV Stations (1):
Kentucky: W48BD, Corbin.

SKINNER BCSTG. INC.

Suite 580
450 N. Park Rd.
Hollywood, FL 33021
LPTV Stations (1):
Florida: W27AQ, Fort Lauderdale.

SKISAT

10 Abbott Park
Providence, RI 02903
Phone: 401-272-2558
Ownership: Tom Corcoran, 50%; Philip R. DeSano, 50%.
LPTV Permittees (1):
New Hampshire: W53AT, Waterville Valley.
Cable Systems (1):
New Hampshire: Waterville Valley.

SKY-WINDOW TV INC.

225 S. 6th
Douglas, WY 82633
Phone: 307-358-2253
Officers:
Lee Boyd Smathers, Pres.
Lee Brooks Smathers, 1st V.P.-Secy.
James F. Hand, 2nd V.P.
Leroy H. Wulff, Treas.
Represented (legal): James F. Hand.
LPTV Stations (1):
Wyoming: K07RO, Douglas.

MICHAEL A. SLEEZER

101 Park St.
Gloversville, NY 12078
LPTV Stations (1):
New York: W49BA, Gloversville.

SLICE OF LIFE PRODUCTIONS INC.

414 Teal Court
Aspen, CO 81611
LPTV Permittees (1):
Colorado: K20DH, Aspen.

EDITH C. SMITH

1524 Mill St.
Belle Fourche, SD 57717
LPTV Stations (1):
Washington: K51CU, Spokane.

JOSEPH A. SMITH

11501 Easy St.
Largo, FL 34643
LPTV Permittees (4):
Arkansas: K51EA, Little Rock.
Iowa: K27EB, Des Moines.
Louisiana: K63EW, Shreveport.
Nebraska: K20DU, Omaha.

SON BROADCASTING INC.

Box 4338
Albuquerque, NM 87106
Phone: 505-473-1111
Officers:
Belmarino R. Gonzales, Pres.
Richard Shakarian, V.P.
Clem M. Dixon, Secy.
Marcimiliano Baca, Treas.
Ownership: Non-stock, non-profit corp.
Represented (legal): Joe Lawler.
LPTV Stations (2):
New Mexico: K61EQ, Albuquerque; K28CE, Socorro.
TV Stations (1):
New Mexico: KCHF, Santa Fe.

SOUTH CENTRAL COMMUNICATIONS CORP.

1162 Mount Auburn Rd.
Evansville, IN 47720
Phone: 812-464-1150
Fax: 812-426-7928
Officers:
John D. Engelbrecht, Pres. & Chief Exec. Officer
Jack Simmons, Chief Operating Officer
Bettie A. Engelbrecht, Secy.
Robert Shirel, Chief Financial Officer
Lee R. Thompson, Engineering Dir.
Branch Office:
504 Rosedale Ave.
Nashville, TN 37204
Phone: 615-259-9370
Ownership: John D. Engelbrecht, 88%; Bettie A. Engelbrecht, 12%.
Represented (legal): Bryan Cave.
LPTV Stations (9):
Indiana: W04BV, Evansville; W05BC, Evansville; W52AZ, Evansville.
Kentucky: W49AX, Louisville.
Tennessee: W34BE, Knoxville; W12BV, Nashville; W24AE, Nashville; W68CG, Nashville; W22AU, Sevierville.
LPTV Permittees (1):
Indiana: W67CB, Evansville.
Radio Stations:
Indiana: WIKY-AM-FM, Evansville.
Tennessee: WEZK(FM), Knoxville; WZEZ(FM), Nashville.

SOUTH CENTRAL LPTV INC.

Box 9090
Clearwater, FL 34618-9090
Phone: 813-572-8585
LPTV Stations (1):
Oklahoma: K39CW, Tulsa.

SDUTH FLORIDA PUBLIC TELECOM-MUNICATIONS INC.

Box 6607
West Palm Beach, FL 33405
Phone: 407-737-8000
Fax: 407-369-3067
Officers:
Robert H. Santom, Chmn.
Mary Souder, Pres. & Chief Exec. Officer
Irene Ryan, Business Mgr.
Lew Blatte, Mktg. Dir.
Laura Mall, Programming Dir.
Represented (legal): Schwartz, Woods & Miller.
LPTV Permittees (1):
Florida: W44AY, Fort Pierce.

TV Stations (1):
Florida: WXEL-TV, West Palm Beach.
Radio Stations:
Florida: WKEL-FM, West Palm Beach.

SOUTH JERSEY RADIO INC.

1601 New Rd.
Linwood, NJ 08221
Phone: 609-927-0444
Fax: 609-927-7014
Officers:
Howard L. Green, Chmn. & Chief Exec. Officer
Mark Moss, Engineering Dir.
Represented (legal): Cordon & Kelly.
LPTV Permittees (1):
New Jersey: W07CE, Atlantic City.
Radio Stations:
Delaware: WECY-AM-FM, Seaford.
New Jersey: WOND(AM), Pleasantville; WMGM(FM), Atlantic City.
Other Holdings:
See Howard Green Group in Commercial TV Station Ownership.

SOUTHERN GREENLEE COUNTY TV ASSN. INC.

222 N. Hwy. 75
Duncan, AZ 85534
LPTV Stations (4):
Arizona: K33DA, Duncan; K35CP, Duncan; K39CM, Duncan; K41CV, Duncan.

SOUTHTOWN'S CHRISTIAN CENTER INC.

2095 Lakeview Rd.
Box 32
Lakeview, NY 14085
Phone: 716-627-4038
Fax: 716-627-7999
Officers:
Thomas M. Smardz, Chmn. & Chief Exec. Officer
Linda Schutrum, Chief Financial Officer
Maryse Blacher, Marketing Dir.
Elsie DeLair, Programming Dir.
David Grant, Engineering Dir.
Represented (legal): May & Dunne, Chartered.
LPTV Stations (1):
New York: W39BC, Hamburg.

SOUTHWEST BCSTG. CO. INC.

Suite 320
5201 California Ave.
Bakersfield, CA 93309
LPTV Stations (1):
California: K33BY, Bakersfield.

SPECCHIO DEVELOPERS LTD.

Box 846
233 N. Garrard
Rantoul, IL 61866
LPTV Permittees (2):
Illinois: W52BR, Champaign-Urbana; W63BX, Champaign-Urbana.
MDS Systems:
Illinois: WLW763, Champaign (CL).
MMDS Systems:
Minnesota: WNE2819, (CL); WNEZ819, Minneapolis (CL).
Texas: WHT789, Dallas/Fort Worth (CL).

SPECIALTY BROADCASTING CORP.

216 S. Center St.
Winter Park, FL 32789
Phone: 407-740-8422
Officers:
Charles S. Namey, Pres.
Janet Atkins, Programming Dir.
Richard Dillon, Engineering Dir.
Ownership: Charles S. Namey.
Represented (legal): Benjamin Perez.
LPTV Permittees (1):
Florida: W40AQ, Kissimmee.

SPECTRUM MEDIA

Suite 1204
2100 Hwy. 360
Grand Prairie, TX 75050
Ownership: Mary H. Atkins.
LPTV Stations (1):
Texas: K56DF, Amarillo.

SPIRIT PRODUCTIONS INC.

Box 3161
Tequesta, FL 33469
Phone: 407-746-0170
LPTV Stations (1):
Florida: W09BU, Jupiter.

ROBERT J. SPRADLIN

406 Chestnut St.
Berea, KY 40403
LPTV Permittees (1):
Kentucky: W14BP, Berea.

D.J. STANDLEY

5351 Lasher Rd.
Hidden Hills, CA 91302
LPTV Permittees (1):
Kansas: K58EH, Caney.

DIANA LYNN & MILTON D. STARK

6007 E. Hillcrest Circle
Anaheim Hills, CA 92807
LPTV Permittees (1):
Kentucky: W24BQ, Corbin.

STARLIGHT TELEVISION CORP.

230 E. 6th St.
Mount Carmel, IL 62836
Officers:
John E. Rhine, Chief Exec. Officer
Kevin Williams, Chief Financial Officer
Dave Kunkel, Mktg. Dir.
Scott Allen, Programming Dir.
Bob Efland, Engineering Dir.
Ownership: John E. Rhine, Stanton D. Ernest & Kevin C. Williams, Principals.
LPTV Stations (1):
Illinois: W12CJ, Mount Carmel.

D. W. STRAHAN

1510 Coolidge
Deer Park, TX 77536
Phone: 713-479-1614
LPTV Stations (3):
Texas: K51BG, Victoria; K53CZ, Victoria; K55CP, Victoria.

STUART TOWER CORP.

Box 1574
Jensen Beach, FL 34958
Ownership: August F. Gabriel, Pres.
LPTV Stations (1):
Florida: W16AR, Stuart.

SCOTT STUART, RECEIVER

Suite 1520
136 East South Temple
Salt Lake City, UT 84111
Represented (legal): Bechtel & Cole.
LPTV Stations (1):
Utah: K46BJ, Salt Lake City.
TV Stations (1):
Utah: K00G-TV, Ogden.

STUDIO 5 INC.

c/o Thomas W. Tittle
72 Hillcrest Rd.
Portage, IN 46368
LPTV Stations (3):
Indiana: W18AT, Gary; W13BQ, Portage; W24AW, Valparaiso.
TV Translator:
Indiana: W54BK, Chesterton.

SUDBRINK BROADCASTING

255 S. Country Rd.
Palm Beach, FL 33480
Phone: 407-684-7488
Ownership: Robert W. Sudbrink & Marion Sudbrink, Principals.
Represented (legal): Haley, Bader & Potts.
LPTV Stations (1):
Georgia: W66BA, Dalton.
TV Stations (3):
Georgia: WTLK-TV, Rome.
Illinois: WCEE, Mount Vernon-Salem-Centralia.
Kentucky: WDKA, Paducah (CP).
Radio Stations:
Florida: WBIX(AM), Jacksonville.

SUMMA COMMUNICATIONS INC.

4411 Blackwood Dr.
Montgomery, AL 36109
LPTV Stations (1):
Pennsylvania: W05AY, Oil City.

SUMMATION BROADCASTING CO.

5441 Auckland Ave.
North Hollywood, CA 91601
LPTV Permittees (1):
Virginia: W42BP, Richmond.

SUMMIT COMMUNICATIONS INC.

Suite 107
3633 136th Place SE
Bellevue, WA 98006
Phone: 206-747-4600
Officers:
James A. Hirshfield, Pres.
Wilnot Lilly, Sr. V.P., Cable TV Operations
Robert J. Erickson, Sr. V.P., Finance & Administration
Eugene A. Fry, V.P., Engineering
David Spurling, V.P., Radio Common Carrier Operations
Michael Ingersoll, Mktg. Dir.
Richard S. Sprague, Secy.
Mary J. Hirshfield, Asst. Secy.
Ownership: James A. Hirshfield, 92%.
Represented (legal): Cole, Raywid & Braverman.
LPTV Stations (1):
Wyoming: K22AD, Gillette.
Cable Systems (27):
Idaho: Buhl, Castleford, Hagerman, Hazelton, Richfield, Shoshone.
Oregon: Depoe Bay, Rose Lodge, Siletz, Southbeach.
Washington: Brewster, Bucoda, Cheilan, Concrete, Darrington, Duvall, Entiat, Forks, Napavine, Packwood, Pe Ell, Port Townsend, Seattle (central district), Stevenson, Twisp, Vader, Waterville.
MDS Systems:
Washington: WKR57, Yakima.
MMDS Systems:
Wyoming: WMH312, Gillette (CL).
Other Holdings:
SMATV systems, Common Carrier.

SUNBELT MEDIA GROUP INC.

Suite 250
3800 Arapahoe
Boulder, CO 80303
LPTV Stations (1):
Alabama: W39AY, Montgomery.

SUNCOAST TELEVISION INC.

2251 Cattlemen Rd.
Sarasota, FL 34232
Phone: 813-371-0024
Officer:
Robert Thomas
Represented (legal): Verner, Liipfert, Bernhard, McPherson & Hand.
LPTV Permittees (1):
Florida: W14BA, Fort Myers.

SUR ESTE BCSTG. CORP.

Suite 100
3314 Henderson Blvd.
Tampa, FL 33609
Phone: 813-872-7889
Officer:
Brian V. Wilder, V.P.
Ownership: Gary E. Neubert, 33.3%; Dennis D. Rodriguez, 33.3%; Brian V. Wilder, 33.3%.
LPTV Stations (2):
Louisiana: K55EX, New Orleans.
Mississippi: W64BB, Jackson.

SURPRISE VALLEY UNIFIED SCHOOL DISTRICT

Box 28-F
Cedarville, CA 96104
LPTV Stations (1):
California: K13IU, Eagleville.

SWC NETWORK INC.

3109 Carlisle St.
Dallas, TX 75204
LPTV Permittees (1):
Texas: K59EU, Midland.

SYRACUSE TV CORP.

4853 Manor Hill Dr.
Syracuse, NY 13215
Phone: 315-472-0200
Officer:
Craig Fox, Pres.
Ownership: Bogner Antenna Corp., 50%; Craig Fox, 25%; George Kimble, 25% (see listings for Fox & Kimble).
Represented (legal): James L. Oyster.
LPTV Stations (1):
New York: W18AL, Syracuse.

TAHLEQUAH TV 21

Suite B
2606 S. Sheridan
Tulsa, OK 74129
LPTV Stations (1):
Oklahoma: K21CS, Tahlequah.

TALLY TELEVISION CORP.

1740 Shadowlawn St.
Memphis, TN 38106
LPTV Stations (1):
Arkansas: K59DH, Little Rock.

TAMIAMI FORT MYERS/NAPLES INC.

Box 06260
Fort Myers, FL 33906
LPTV Stations (2):
Florida: W07BR, Fort Myers; W09BS, Naples.

TANANA VALLEY TV CO.

Box 84662
Fairbanks, AK 99708
LPTV Stations (1):
Alaska: K07UU, Fairbanks.

WILLIAM Y. TANKERSLEY

283 Almansa Rd.
St. Augustine, FL 32086
LPTV Permittees (1):
Florida: W14AP, St. Augustine.

TARAS COMMUNICATIONS INC.

Box 1436
Henderson, NC 27536
LPTV Stations (1):
North Carolina: W34AX, Henderson.

RICHARD O. TATHAM

2141 Bryce Dr.
Lake Havasu City, AZ 86403
Phone: 602-855-3246

LPTV Permittees (1):
Arizona: K65FI, Bullhead City & Laughlin, NV.

TELECINCO INC.

Box 43
Mayaguez, PR 00681
Phone: 809-832-1150
Officers:
Alfredo R. de Arellano, Chmn. & Chief Exec. Officer
Eduardo Bado, Chief Operating Officer & Mktg. Dir.
Benjamin Torres, Chief Financial Officer
Branch Offices:
Darlington Blvd.
Mayaguez, PR 00680
Phone: 809-831-5555
First Federal Bldg.
Santurce, PR 00908
Phone: 809-721-4054
LPTV Stations (1):
Puerto Rico: W08BM, Mayaguez.
TV Stations (1):
Puerto Rico: WORA-TV, Mayaguez-Aguadilla.

TELE ITALIA INC.

1108 Cambridge St.
Cambridge, MA 02139
LPTV Permittees (1):
Massachusetts: W29BA, Lawrence.

TELEMEIOA INC.

22 Hilltop Dr.
Kimberling City, MO 65686
LPTV Stations (1):
Louisiana: K22CQ, Monroe.

TELEMUNDO GROUP INC., DEBTOR-IN-POSSESSION

18th Floor
1740 Broadway
New York, NY 10019
Phone: 212-492-5610
Officers:
Saul P. Steinberg, Chmn.-Pres.
Peter J. Housman II, V.P.-Treas.
Donald G. Raider, Exec. V.P. & Chief Operating Officer
Gary McBride, Senior V.P., Mktg. & Sales
Gustavo Godoy, V.P., News
Ownership: Reliance Insurance Co. RIC ownership: Saul P. Steinberg, 43.7%; Robert M. Steinberg, 8.7%; Julius Steinberg, Article III Residuary Trust, 16.4%; remainder publicly held.
LPTV Stations (6):
California: K61FI, Modesto; K52CK, Stockton & Lodi.
Colorado: K49CJ, Colorado Springs.
Texas: K11SF, Austin; K49CD, Odessa; K60EE, Odessa.
LPTV Stations (2):
California: K27EI, Santa Maria.
Utah: K48EJ, Salt Lake City.
TV Stations (7):
California: KVEA, Corona-Los Angeles; KSTS, San Jose.
Florida: WSCV, Fort Lauderdale.
New York: WNJU, New York-Newark, New Jersey.
Puerto Rico: WKAQ-TV, San Juan.
Texas: KTMD, Galveston-Houston; 85% of KVDA, San Antonio.

TELETHON TELEVISION CO. INC.

8751 Red Oak Dr.
Eden Prairie, MN 55347
LPTV Stations (1):
Michigan: W36BD, Detroit.
LPTV Permittees (1):
Minnesota: K39DK, Minneapolis.

TELEVIEW SYSTEMS OF MINNESOTA

6545 Cecilia Circle
Minneapolis, MN 55435
Phone: 612-941-0556
Ownership: Todd Communications Inc.
LPTV Stations (8):
Minnesota: K43DH, Austin; K45DF, Austin; K49DB, Austin; K51CY, Austin; K53DI, Austin; K55FJ, Austin; K57EU, Austin; K61EU, Austin.
LPTV Permittees (5):
Minnesota: K45DP, Morris; K49DP, Morris; K65FQ, Morris; K67FZ, Morris; K69GR, Morris.

TELEVISION 30 PARTNERS

768 Ohio St.
Bangor, ME 04401
LPTV Permittees (1):
Maine: W30BF, Bangor.

TELEVISION IMPROVEMENT ASSOCIATION

Box 342
Ukiah, CA 95482
LPTV Stations (1):
California: K47AL, Ukiah.

TELEVISION INTERESTS CO. INC.

Suite 713
121 Washington Ave. S
Minneapolis, MN 55401-2127
LPTV Permittees (4):
Indiana: W51BU, Indianapolis.
Missouri: K40CY, St. Ann.
New York: W67CN, Rochester.
Virginia: W48BI, Richmond.

AUDREY B. TELLEFSEN

1600 Meadow Lane
Bannockburn, IL 60015
LPTV Permittees (1):
Kansas: K62EN, Caney.

TEMPLE BAPTIST CHURCH INC.

3000 N. Meridian Rd.
Tallahassee, FL 32312
LPTV Stations (1):
Florida: W65BG, Tallahassee.

TETON COUNTY SCHOOL DISTRICT

Box 610
Choteau, MT 59422
LPTV Permittees (1):
Montana: K38DG, Fairfield.

U. OF TEXAS AT AUSTIN

Communications Bldg. B
Austin, TX 78712
LPTV Permittees (1):
Texas: K09VR, Austin.

31 LICENSEE INC.

501 Wazee St.
Denver, CO 80204
Phone: 303-595-3131
Officers:
Michael Finkelstein, Chmn.
Ed Kariik, Chief Exec. Officer
Robert Bacon, Chief Operating Officer
John Ferrara, Chief Financial Officer
Kathryn Bridgman, Sales Director
Mary Carole McDonnell, Programming Director
Fred Baumgartner, Engineering Director
Ownership: Renaissance Communications Corp. (see listing in Commercial TV Station Ownership).
LPTV Stations (1):
Colorado: K54DK, Boulder.
TV Stations (1):
Colorado: KW XU, Fort Collins (CP).

LPTV Ownership

THOMPSON FALLS TV DISTRICT

14 Bighorn Rd.
Thompson Falls, MT 59873
LPTV Stations (1):
Montana: K36BW, Thompson Falls.

JOHN ANDREW THOMPSON

28 Notch Rd.
Granby, CT 06035
Phone: 203-683-4278
LPTV Stations (1):
Connecticut: W12CL, Granby.

WILLIAM J. THOMPSON

4914 Ames Ave.
Omaha, NE 68104
Phone: 402-457-1977
LPTV Permittees (1):
Nebraska: K67FM, Omaha.

THRASH BROADCASTING CO. INC.

4936 Southridge Dr.
Los Angeles, CA 90043
LPTV Permittees (1):
Illinois: W17BD, Arlington Heights.

THREE ANGELS BROADCASTING NETWORK INC.

Box 220
West Frankfort, IL 62896
Phone: 618-627-4651
Fax: 618-627-2726
Officers:
Ellsworth McKee, Chmn.
Danny L. Shelton, Chief Exec. Dir.
Larry E. Schack, Chief Financial Officer
Represented (legal): Cole, Raywid & Braverman.
LPTV Stations (7):
Florida: W34AW, Sarasota.
Illinois: W17AZ, Johnson City.
Puerto Rico: W21AR, San Juan.
Washington: K68DL, Seattle; K58DL, Yakima.
Wisconsin: W57BJ, Green Bay; W54BH, Madison.
LPTV Permittees (10):
Illinois: W40AX, Quincy.
Minnesota: K69GB, Minneapolis.
Mississippi: W26BB, Vicksburg.
Oklahoma: K15DJ, Lawton.
Oregon: K48DZ, Hermiston.
Texas: K52DX, Texarkana; K67FK, Whitehouse.
Washington: K39DL, Moses Lake; K54DU, Richland; K05JO, Sunnyside & Prosser.

THREE EAGLES BROADCASTING CO.

Box 299
HCR 30
Owls Head, ME 04854
Ownership: Richard Sheppe, George Mulherin & Steven Waterman.
LPTV Permittees (1):
Maine: W33BC, Thomaston/Rockland.

J. WARREN THURSTON

1726-A Sapling Court
Concord, CA 94519
Phone: 510-682-7555
LPTV Permittees (1):
California: K14IV, Eureka.

TIERRA ALTA BCSTG. INC.

844 Humboldt
Suite 5
Denver, CO 80218-3522
LPTV Permittees (1):
Nevada: K15DL, Las Vegas.
TV Stations (1):
Nevada: Ch. 15, Las Vegas (CP).

TIFTON TRANSLATOR INC.

Suite 1406
400 E. Colonial Dr.
Orlando, FL 32803
LPTV Permittees (1):
Georgia: W16AK, Tifton.

PARKER TILLER

207 Ratcliff's Creek Rd.
Pikeville, KY 41501
Phone: 606-432-3768
LPTV Permittees (1):
Kentucky: W32BD, Pikeville.

TODD, BRANTON, WOOTON & FUGIT

511 N. Lee
Midland, TX 79761
LPTV Stations (1):
New Mexico: K35AN, Ruidoso.

TOK COMMUNITY TV

Box 225
Tok, AK 99780
LPTV Stations (1):
Alaska: K07NC, Tok Junction.

CHARLES K. TOOTLE

7300 N. Rancho Dr.
Las Vegas, NV 89131
LPTV Stations (1):
Nevada: K17CT, Las Vegas.
Other Holdings:
Charles Tootle has interest in Tootlevision Broadcast Co. (see listing). Ready.

TOOTLEVISION BROADCAST CO.

7300 N. Rancho Dr.
Las Vegas, NV 89131
Ownership: Charles K. Tootle (see listing); Harry V. Tootle.
LPTV Stations (1):
Oklahoma: K33DG, Tulsa.

AGUSTIN TORRES JR.

Box 4802
Corpus Christi, TX 78469-4802
LPTV Permittees (1):
Texas: K16CY, Killeen.

TOWSON STATE UNIVERSITY

Speech & Mass Communications
Towson, MD 21204
Phone: 410-830-8788
Fax: 410-830-3656
Officer:
Dr. John MacKerron, Chmn. & Chief Exec. Officer
Ownership: Board of Regents, U. of Maryland.
LPTV Permittees (1):
Maryland: W61BT, Towson.

BILL TRAMMELL

139 Carr Rd.
Piedmont, SC 29673
Phone: 803-277-9495
LPTV Permittees (1):
Texas: K31CM, Fort Worth.

TRAN-STAR INC.

716 N. Westwood Ave.
Toledo, OH 43607
LPTV Stations (2):
Indiana: W45AG, Fort Wayne.
Ohio: W60BJ, Toledo.

TRANQUILITY COMMUNITY CHURCH

Box 306
Seaman, OH 45679
LPTV Stations (1):
Ohio: W17AY, Seaman.

MAX A. TREVINO

205 Songbird Trail
Keene, TX 76059
LPTV Permittees (1):
New Mexico: K17DD, Albuquerque.

TREXAR CORP.

300 Crossways Park Dr.
Woodbury, NY 11797
Phone: 516-777-8855
Fax: 516-364-0546
Officers:
Michael C. Pascucci, Pres.
Mark A. Freeman, Sr. V.P., Secy.-Treas.
Marvin Chauvin, V.P. & Gen. Mgr.
John A. Danzi, V.P.
Ownership: Michael & Jo Pascucci Trust, 78.43%; Michael C. Pascucci, 0.72%; 5 others, totalling 20.77%.
Represented (legal): Gammon & Grange.
LPTV Stations (1):
New York: W57BC, Mineola.
TV Stations (1):
New York: W1JG, Riverhead.

TRIAC COMMUNICATIONS LTD.

4600 S. Regal St.
Spokane, WA 99223
LPTV Stations (1):
Washington: K68EB, Yakima.

TRIANGLE TELEVISION CO. INC.

2925 Dean Pkwy.
Minneapolis, MN 55416
LPTV Stations (1):
Missouri: K29CF, Kansas City.
LPTV Permittees (4):
Missouri: K35CT, Kansas City; K07UR, Raytown; K42DB, St. Louis.
North Carolina: W25BR, Charlotte.

TRI-COUNTY COMMUNICATIONS INC. (OR)

Box 234
Ontario, OR 97914
LPTV Stations (1):
Oregon: K19AR, Ontario.

TRI-COUNTY UHF-TV INC.

120 W. Schieman Ave.
Appleton, MN 56208
Phone: 612-289-2622
LPTV Stations (4):
Minnesota: K18DU, Donnelly; K26DM, Donnelly; K28DR, Donnelly; K31DH, Donnelly.

TRIDENT BROADCASTING

8008 Margaret Place
Glendale, NY 11385
Ownership: Zenon Reynarowych, Executor.
LPTV Permittees (2):
Connecticut: W51BK, Hartford; W06BP, New Haven.

TRIMTAB PRODUCTIONS INC.

2 Horatio St.
No. 17P
New York, NY 10014
LPTV Permittees (1):
New York: W17BM, Manhattan.

TRINITY BROADCASTING NETWORK INC.

Box C-11949
Santa Ana, CA 94211
Phone: 714-832-2950
Fax: 714-730-3568

Officers:
Paul F. Crouch Sr., Pres.
Jan Crouch, V.P.
W. Ben Miller, V.P. & Engineering Dir.
Norman G. Juggert, Secy.-Treas.
Al Brown, Financial Dir.
George Horvath, Low Power Dir.
Rod Henke, Mktg. Dir.
Barry Pfahler, Programming Dir.
Bob Higley, Cable Dir.
Headquarters:
2900 W. Airport Freeway
Irving, TX 75062
Phone: 214-313-1333
Ownership: Non-profit organization. Paul Crouch is pres. of National Minority TV Inc. (see listing). Crouch & Juggert are dirs. of Community Educational Television, owners of Public/Educational TV stations.
Represented (legal): May & Dunne, Chartered.
LPTV Stations (135):
Alabama: W41BN, Dothan; W64BJ, Scottsboro; W52BC, Selma.
Arizona: K20CZ, Bullhead City; K62BA, Flagstaff; K43CA, Quartzsite; K57BD, Tucson.
Arkansas: K42BS, Fayetteville; K27DI, Fort Smith.
California: K57FD, Atwater; K53DT, Monterey; K15CO, Porterville; K65DJ, Redding; K69FB, Sacramento; K45DU, Ventura; K33BT, Victorville.
Colorado: K33DN, Oenver; K47AQ, Denver; K57BT, Denver; K48CG, Loveland.
Delaware: W67BG, Dover.
Florida: W67BY, Fort Myers; W23AQ, Lake City; W63BK, Pensacola; W60BK, St. Petersburg.
Georgia: W23AC, Albany; W65BI, Augusta; W33AL, Brunswick; W67BJ, Savannah; W66BW, Valdosta.
Idaho: K47BE, Boise.
Illinois: W34AY, Champaign; W36AO, Palatine; W22AJ, Waukegan.
Indiana: W36AR, Lafayette; W24AI, Michigan City; W65BK, Terre Haute.
Iowa: K61FF, Cedar Rapids; K58BX, Davenport; K42AM, Ottumwa; K65BY, Waterloo.
Kansas: K26BZ, Junction City; K31BW, Manhattan; K15CN, Salina; K21AP, Topeka; K59DA, Wichita.
Kentucky: W41AZ, Corbin; W62BH, Hopkinsville.
Louisiana: K56DR, Baton Rouge; K59DG, New Orleans.
Maine: W51AG, Presque Isle.
Maryland: W16AE, Cresaptown.
Michigan: W66BV, Detroit; W19BA, Grand Rapids.
Minnesota: K58CM, Duluth; K58BS, Minneapolis-St. Paul; K60DS, Rochester; K19BG, St. Cloud.
Mississippi: W29BH, Biloxi; W31AG, Clarksdale; W25AD, Columbus; W25BA, Grenada; W09AU, Laurel; W36AC, McComb; W58BO, Natchez; W46AV, Pascagoula.
Missouri: K56AU, Columbia; K39CP, Poplar Bluff; K52DH, Springfield; K18BT, St. Louis.
Montana: K53DW, Great Falls; K41CX, Helena; K26DD, Kalispell.
Nebraska: K39AJ, Lincoln.
Nevada: K19CU, Carson City; K57FA, Las Vegas; K45AV, Reno.
New York: W14AH, Binghamton; W14AZ, Glens Falls; W10BH, Jamestown; W22AZ, Olean; W41AE, Utica.
North Carolina: W68BL, Charlotte; W59BA, Goldsboro; W38BB, Raleigh; W20AL, Wilmington.
North Dakota: K22DQ, Grand Forks; K40DE, Williston.
Ohio: W40AE, Chillicothe; W68BP, Dayton; W32AR, Lexington; W21AI, Portsmouth; W47BC, Springfield; W39AI, Youngstown; W36AY, Zanesville.
Oklahoma: K44BQ, Ardmore; K27AZ, Lawton.

Oregon: K33AO, Coos Bay; K58BG, Klamath Falls; K21BC, Lakeview; K14HA, Roseburg.
 Pennsylvania: W44AG, Erie; W42BJ, State College; W11BC, Williamsport.
 South Carolina: W44AX, Charleston; W54BI, Georgetown; W66BJ, Myrtle Beach.
 South Dakota: K20DA, Aberdeen; K15CW, Brookings; K38CQ, Huron; K27DB, Madison; K33CO, Rapid City; K31DP, Yankton.
 Tennessee: W46AJ, Cookeville; W66AZ, Faragut; W35AH, Jackson; W31AS, Morristown.
 Texas: K51CK, Abilene; K63DR, Austin; K26AP, Brownwood; K178P, Palestine; K42DA, Paris; K15BV, Uvalde.
 Utah: K39AK, Bonanza-Vernal; K64CJ, Ogden.
 Virginia: W33AD, Concord; W32BA, Lynchburg; W49AP, Roanoke.
 Washington: K23AS, Aberdeen; K55EB, Spokane.
 West Virginia: W39AZ, Parkersburg.
 Wisconsin: W68BS, Green Bay; W42AF, Ripon; W20AG, Sheboygan.
 Wyoming: K35CN, Green River/Rock Springs.
LPTV Permittees (36):
 Arizona: K38CX, Shonto & Tonalea.
 California: K15DB, Santa Barbara.
 Florida: W58BK, Naples; W68CM, Panama City; W18BJ, St. Petersburg.
 Georgia: W19BP, Luella; W20BF, Tifton; W46BZ, Waycross.
 Idaho: K15DG, Pocatello; K16CQ, Twin Falls.
 Illinois: W30AW, Elgin.
 Kansas: K25DS, Junction City.
 Louisiana: K49DE, Lafayette; K45DI, Mermentau.
 Maine: W63BR, York Center.
 Massachusetts: W42AU, Pittsfield.
 Missouri: K49DG, Springfield; K34BR, St. Charles.
 New Jersey: W36BJ, Atlantic City.
 New York: W44BG, Ithaca.
 North Carolina: W66BT, Statesville.
 North Dakota: K56ET, Fargo.
 Pennsylvania: W52BO, Meadville; W65CG, Pittsburgh.
 South Carolina: W40AW, Beaufort.
 South Dakota: K63EE, Mitchell.
 Tennessee: W50AG, Nashville.
 Texas: K47ED, College Station/Bryan; K57FC, Corpus Christi; K53EH, Lubbock; K62DY, Port Lavaca.
 Vermont: W16AL, Burlington.
 Virginia: W24OI, Norfolk.
 Washington: K36DG, Longview; K57FJ, Spokane.
 Wisconsin: W19BH, Janesville.
TV Stations (11):
 Arizona: KPAZ-TV, Phoenix.
 California: KTBN-TV, Santa Ana-Los Angeles.
 Florida: WHFT, Miami.
 Georgia: WHSG, Monroe.
 Indiana: WCLJ, Bloomington-Indianapolis; WKOI, Richmond.
 New York: WTBY, Poughkeepsie.
 Ohio: WDLI, Canton.
 Oklahoma: KTBO-TV, Oklahoma City.
 Texas: KDTX-TV, Dallas.
 Washington: KTBW-TV, Tacoma-Seattle.
Radio Stations:
 Washington: KGHO-AM-FM, Aberdeen.
TV Translators:
 K53AT, Buellton-Solvang, CA; K55CC, Thousand Oaks, CA; K60BB, Desert Hot Springs, CA; K62AN, Palm Springs, CA; K66BM, Palm Springs, CA.

TRI-STATE BROADCASTING INC.

Suite 216
 3135 Industrial Rd.
 Las Vegas, NV 89109
 Phone: 702-791-3432
LPTV Stations (1):
 Arizona: K26AQ, Bullhead City.

TRI-STATE CHRISTIAN TV INC.

Box 1010
 Marion, IL 62959-1010
 Phone: 714-832-2950
Officers:
 Garth W. Coonce, Pres.
 Julie Nolan, Secy.
 Christina M. Coonce, Treas.
 Victoria M. Clark, Asst. Secy.
Ownership: Non-profit organization.
Represented (legal): May & Dunne, Chartered.
LPTV Stations (4):
 Indiana: W66BD, Fort Wayne.
 Kentucky: W54AE, Paducah.
 Michigan: W59CA, Jackson; W69BJ, Lansing & East Lansing.
TV Stations (6):
 Illinois: WTCT, Marion.
 Indiana: WINM, Angola.
 Michigan: WTLJ, Muskegon; WAQP, Saginaw.
 New York: WNYB-TV, Buffalo.
 North Carolina: WLXI-TV, Greensboro.

TROPICAL PARADISE LTD.

No. 714
 342 Madison Ave.
 New York, NY 10173
LPTV Permittees (1):
 Florida: W03BG, Key West.

TROUT CREEK, NOXON, HERON TV DISTRICT

231 Pilgrim Creek Rd.
 Noxon, MT 59853
LPTV Permittees (1):
 Montana: K32DM, Trout Creek.

LINDA K. TRUMBLY

1080 Los Molinos Way
 Sacramento, CA 95864
 Phone: 916-487-3932
 Fax: 916-972-9969
LPTV Stations (1):
 California: K22DD, Santa Clara-San Jose.

HAROLD L. TRUMBLY

21815 Shaws Flat Rd.
 Sonora, CA 95370
 Phone: 209-532-5489
LPTV Permittees (1):
 Arizona: K69GK, Phoenix.

RONALD T. TSUNODA

1001 Colorado Ave.
 Palo Alto, CA 94303
LPTV Permittees (1):
 Nebraska: K69GS, Superior.

DAVID A. TUCKER

Box 421
 Lewiston, ID 83301
 Phone: 208-746-0310
Branch Office:
 100 Glacier Rd.
 Suite F
 Box 1150
 Lolo, MT 59847
 Phone: 406-273-6161
Represented (legal): Mitchell, Boyer & Associates.
LPTV Stations (1):
 Montana: K50CP, Missoula & Lolo.

TURNPIKE TV

514 Chautauqua St.
 Pittsburgh, PA 15212
LPTV Stations (1):
 Pennsylvania: W56CG, Greensburg.
LPTV Permittees (13):
 California: K08LV, Visalia.
 Ohio: W62BT, Masury; W57BH, Steubenville.

Pennsylvania: W32AX, Altoona; W60BL, Butler; W26AV, Charleroi; W35AZ, Johnstown; W25AX, Kittanning; W56CL, New Castle; W59BT, Pittsburgh; W35AW, Uniontown; W29AV, Washington.
 West Virginia: W28AS, Wheeling.

TV 4 INDIAN OAK CORP.

370 Indian Boundry Rd.
 Chesterton, IN 46304
LPTV Stations (1):
 Indiana: W04CQ, Chesterton.

TV-9 INC.

Box 168
 Carmel, ME 04419
LPTV Permittees (1):
 Maine: W09CB, Carmel.

TV 10 INC.

Box 1089
 Fairfield, IA 52556
LPTV Permittees (1):
 Ohio: W10BK, Kent.

TV 31 INC.

Box 2170
 Akron, OH 44309-2170
 Phones: 216-673-2323; 216-673-0301
Officers:
 Richard Klaus, Pres.
 William Klaus, V.P.
 Robert Klaus, V.P.
LPTV Permittees (1):
 Ohio: W31AO, Beachwood.

TV 45/KATY COMMUNICATIONS INC.

2340 Des Plaines Ave.
 Suite 303
 Des Plaines, IL 60018
 Phone: 708-297-3700
Officers:
 Barry J. Carroll, Chief Exec. Officer
 Mal Laye, Engineering Dir.
Ownership: Katy Communications.
Represented (legal): Sidley & Austin.
LPTV Stations (1):
 Illinois: W45AJ, Rockford.

TV 48 DETROIT INC.

Suite 900 W
 15565 Northland Dr.
 Southfield, MI 48075
LPTV Stations (1):
 Michigan: W48AV, Detroit.

TV 50 INC.

4814-A Cain Dr.
 Corpus Christi, TX 78411
 Phone: 512-991-3229
Officers:
 Michael Taylor, Chmn.
 Christopher T. York, Chief Exec. & Operating Officer
 Dr. Thumace York, Exec. V.P. & Gen. Mgr.
LPTV Stations (2):
 Texas: K07UD, Corpus Christi; K50AO, Corpus Christi.
Other Holdings:
 Outdoor advertising.

TV-52 INC.

Box 203
 Huxley, IA 50124-0203
 Phone: 515-597-3131
LPTV Stations (1):
 Iowa: K52BH, Ames.

TV 65

1801 W. 17th St.
 Pine Bluff, AR 71603

Officers:
 Dr. David Moore, Chief Exec. Officer
 W. E. Bobo, Chief Financial Officer
 Joe Smith, Programming Dir.
LPTV Stations (1):
 Arkansas: K65EK, Pine Bluff.

TV BROADCASTERS OF CENTRAL VIRGINIA

277 Garrison Ave.
 Staten Island, NY 10314
LPTV Permittees (6):
 Virginia: W65CN, Chase City; W39BN, Farmville; W48BL, Farmville; W52BS, Farmville; W61BZ, Farmville; W69CW, South Hill.

WILLIAM N. UDELL

Drawer 50108
 2420 N.E. 48th Court
 Lighthouse Point, FL 33064
 Phone: 305-426-4881
Represented (legal): Tiemey & Swift.
LPTV Permittees (1):
 Indiana: W67CC, South Bend.
Radio Stations:
 Indiana: WKAM(AM), Goshen; WZOW(FM), Elkhart-Goshen.

UHF-TV INC.

Box 214
 Willmar, MN 56201
Officers:
 William C. Marcil, Pres.-Treas.
 Charles T. Bohnet, V.P.-Secy.
LPTV Stations (4):
 Minnesota: K34DG, Willmar; K38CV, Willmar; K40BR, Willmar; K66DN, Willmar.
Other Holdings:
 See Forum Communications Co. in TV Station Ownership.

UNION CITY MICROVISION

Box 709
 1200 Bishop St.
 Union City, TN 38261
 Phone: 901-885-3341
Officers:
 Joseph H. Harpole Sr., Chmn.
 James W. Thompson, Chief Financial Officer
 William McChesney, Engineering Dir.
Ownership: Joseph H. Harpole Sr.
LPTV Stations (1):
 Tennessee: W09BM, Union City.
MDS Systems:
 Tennessee: WGW505, Union City.
MMDS Systems:
 Tennessee: WGW628, Union City.
Other Holdings:
 SMATV.

THE UNION MISSION

130 Brooke Ave.
 Norfolk, VA 23510-3203
 Phone: 804-627-8686
LPTV Stations (2):
 Virginia: W40AH, Chesapeake; W05BQ, Norfolk.
LPTV Permittees (1):
 Virginia: W21AQ, Hampton.

UNITED TELEVISION INC.

Suite 340
 8501 Wilshire Blvd.
 Beverly Hills, CA 90211
 Phone: 310-854-0426
 Phone: 310-659-8121
Officers:
 Herbert J. Siegel, Chmn.
 Evan Thompson, Pres., Chief Exec. & Operating Officer
 Garth Lindsey, Exec. V.P. & Chief Financial Officer
 Laurey J. Barnett, V.P. & Dir. of Programming

LPTV Ownership

Tom Muir, Treas. & Controller
Ownership: Chris-Craft Industries, majority owner (see listing in TV Station Ownership).
Represented (legal): Wilmer, Cutler & Pickering.

LPTV Stations (1):
Arizona: K14HC, Prescott.
TV Stations (5):
Arizona: KUTP, Phoenix.
California: KBHK-TV, San Francisco.
Minnesota: KMSP-TV, Minneapolis-St. Paul.
Texas: KMOL-TV, San Antonio.
Utah: KTVX, Salt Lake City.

UNITY BCSTG. INC.

Box 111
406 N. 3rd St.
Booneville, MS 38829
Phone: 601-728-6492
Officers:
Leland Owens, Chief Exec. Officer
Billy Lambert, Chief Operating & Financial Officer
Dora Voss, Co-Chief Financial Officer & Mktg. & Programming Dir.
Robert Sanders, Engineering Dir.
Represented (legal): Don Franks (Booneville, MS).
LPTV Stations (1):
Mississippi: W53AF, Booneville.

UNIVERSITY BCSTG. CO.

Box 22827
Hilton Head Island, SC 29925
LPTV Permitees (1):
North Carolina: W52BL, Chapel Hill.

URBAN COMMUNICATIONS TV INC.

2590 Shiloh Springs Rd.
Dayton, OH 45427-2702
LPTV Permitees (1):
Ohio: W56BR, Dayton.

UNIVERSITY OF UTAH

101 Gardner Hall
Salt Lake City, UT 84112-1107
Phone: 801-581-7777
Fax: 801-581-5735
Officer:
Stephen H. Hess, Assoc. Dir., Media Services
Ownership: Public educational institution.
Represented (legal): Dow, Lohnes & Albertson.
LPTV Stations (4):
Utah: K25OC, Garfield rural; K30CW, Marysvale; K32AL, Marysvale; K24CQ, Tooele.
TV Stations (2):
Utah: KULC, Ogden; KUED, Salt Lake City.
Radio Stations:
Utah: KUER(FM), Salt Lake City.

VALLEY COUNTY TV DISTRICT NO. 1

Box 311
Glasgow, MT 59230
LPTV Stations (3):
Montana: K14AR, Glasgow; K16AZ, Glasgow; K18BN, Glasgow.

VALLEY PUBLIC TELEVISION INC.

1544 Van Ness Ave.
Fresno, CA 93721
Phone: 209-266-1800
Fax: 209-443-5433
Officers:
Mary Louise Vivier, Chmn.
David Bacigalupo, Vice Chmn.
Carolyn Golden, Secy.
John Wissler, Financial Officer
Colin Dougherty, Exec. Dir. & Gen. Mgr.
Joyce Weiss, Dir., Finance
Virginia Mikula, Dir., Development
John C. White, Programming Dir.

Rodger Hixon, Engineering Dir.
Ownership: Non-stock, non-profit corp.
Represented (legal): Fletcher, Heald & Hildreth;
Loomis, Sanoian & Garland.
LPTV Stations (1):
California: K65EY, Bakersfield.
TV Stations (1):
California: KVPT, Fresno.

VALLEY TV 4

No. 4
41701 Corporate Way
Palm Desert, CA 92260
LPTV Permitees (1):
Nevada: K63FD, Las Vegas.

VALUE VISION INTERNATIONAL INC.

1640 Como Ave.
St. Louis, MO 55108
LPTV Permitees (1):
Nevada: K67GB, Las Vegas.

VALUEVISION INTERNATIONAL INC.

5494 W. 76th St.
Minneapolis, MN 55435
LPTV Stations (2):
Georgia: W20AU, Atlanta.
Minnesota: W62BD, Minneapolis.
LPTV Permitees (7):
Alabama: W28BG, Birmingham.
Kentucky: W60BW, Shepherdsville.
Missouri: K64DT, St. Louis.
Nebraska: K48DL, Omaha.
Oregon: K60DW, Portland.
Tennessee: W63BV, Memphis.
Texas: K54EA, San Antonio.

J. B. VAN DE SANDE

16922 E. Harvard Ave.
Aurora, CO 80013
LPTV Permitees (1):
Colorado: K16CM, Aurora.

PETER VAN DE SANDE

Box 441010
Aurora, CO 80044
LPTV Stations (1):
Colorado: K38DF, Aurora.
LPTV Permitees (1):
Colorado: K69FT, Denver.

GARY VAN NORTWICK

2785 Crystal Lake Rd.
Whitehall, MI 49461
LPTV Permitees (1):
Michigan: W11CF, Whitehall.

HALINA VAN VOORHIS

96 Prospect Hill Ave.
Summit, NJ 07901
Phone: 201-273-4953
LPTV Permitees (5):
Kansas: K19DL, Caney; K21DX, Caney; K25EQ, Caney; K29CX, Caney; K54DZ, Caney.

STEPHEN VAN VOORHIS

96 Prospect Hill Ave.
Summit, NJ 07901
Phone: 201-273-4953
LPTV Permitees (5):
Kansas: K15DZ, Caney; K48EL, Caney.
Nebraska: K33DV, Superior; K35DU, Superior; K38DO, Superior.

VAN WERT TELEVISION CO.

121 S. Washington St.
Van Wert, OH 45891
Phone: 419-238-4793
Ownership: Raymond A. Tanner.

LPTV Permitees (1):
Ohio: W67CA, Lima.

PATRICIA VAN ZANDT

2596 State Rd. 44
New Smyrna Beach, FL 32069
LPTV Permitees (1):
Florida: W31BC, Daytona Beach & New Smyrna Beach.

MIKE VELDMAN

1501 N. High Tower
Stillwater, OK 74075
LPTV Stations (1):
Oklahoma: K07VB, Stillwater.
LPTV Permitees (1):
Oklahoma: K50DF, Glencoe.

JOSE JULIO MARTINEZ VELILLA

Box 1115
Isabela, PR 00662
Phone: 809-872-2231
LPTV Stations (1):
Puerto Rico: W28BA, Isabel Segunda.

VERMONT WIRELESS COOPERATIVE

Box 221
East Corinth, VT 05040
LPTV Stations (4):
Vermont: W62BY, Monkton; W64BP, Monkton; W66BX, Monkton; W68CK, Monkton.
LPTV Permitees (1):
Vermont: W64BT, South Newport.

VERO BEACH BCSTG. INC.

897 Ripley Terrace NE
Palm Beach, FL 32907
LPTV Stations (1):
Florida: W69BO, Vero Beach.

VICTORY BCSTG. CORP.

Box 53
Summerville, GA 30747
Phone: 404-857-1330
Officer:
John W. Abbott, Pres.
LPTV Permitees (1):
Georgia: W41BG, Summerville.

VICTORY CENTER INC.

Box 14
5th & Quinn
Guymon, OK 73952
Phone: 405-338-5616
Fax: 405-338-2575
Officer:
Charles Mendenhall, Pres.
Ownership: Non-profit corp.
Represented (legal): John H. Midlen.
LPTV Stations (1):
Oklahoma: K53BE, Guymon.

VICTORY TELEVISION NETWORK

Box 948
Apex, NC 27502
Phone: 919-387-0500
Fax: 919-387-0708
Officers:
Edward E. Hollowell, Chmn.
James P. Layton, Chief Exec. & Operating Officer
Bruce W. Johnson, Chief Financial Officer
Donald R. Layton, Engineering Dir.
Ownership: Non-profit corp.
LPTV Stations (1):
North Carolina: W57BQ, Apex, Cary & Fuquay-Varina.

VIDEO IMAGE PRODUCTIONS INC.

Box 2771
509 W. 19th St.
Jasper, AL 35502

Officers:
P. K. Lim, Pres.
Jerry Fleming, V.P.
Ownership: P. K. Lim, 50%; Jerry Fleming, 50%.
LPTV Stations (1):
Alabama: W55BJ, Jasper.

VIDE JUKEBOX NETWORK INC.

6th Floor
12000 Biscayne Blvd.
Miami, FL 33181-2742
Phone: 305-899-9000
Fax: 305-892-3600
Officers:
J. Patrick Michaels Jr., Chmn. of the Board & Chief Exec. Officer
Jules Haimovitz, Pres. & Chief Operating Officer
Luann Simpson, Chief Financial & Administrative Officer
Peter Flint, V.P., Affiliate Sales & Mktg.
Branch Office:
575 E. Swedesford Rd.
Suite 212
Wayne, PA 19087
Phone: 215-989-0110
Fax: 215-989-0116
Peter Flint, Contact
Ownership: Publicly held.
Represented (legal): Weil, Lucio, Mandler, Creland & Steele.
LPTV Stations (8):
Florida: W31AT, Gainesville.
Georgia: W55BM, Marietta.
Kentucky: W13BZ, Louisville.
Louisiana: W61BC, Shreveport.
Michigan: W05BN, Detroit.
North Carolina: W13BW, Durham & Chapel Hill; W13CI, Raleigh.
Tennessee: W36AM, Memphis.
LPTV Permitees (3):
Alabama: W05BS, Montgomery.
Georgia: W13CC, Savannah, Garden City, Hunter, Isle.
Texas: K12OK, Temple, Belton, Heidenheimer, Moffa.
Other Holdings:
Program source: The Box.

VIDEOHIO INC.

Box 1010
770 Twin Rivers Dr.
Columbus, OH 43216
Phone: 614-460-3700
Officers:
Eugene C. D'Angelo, Pres.
Gerald E. Cary, V.P.
A. Kenneth Pierce, Secy.-Treas.
Ownership: Dispatch Printing Co. (see listing under TV Station Ownership).
LPTV Stations (1):
Indiana: W27AR, Indianapolis.

VIKING COMMUNICATIONS INC.

10 Abbott Park
Providence, RI 02903
Phone: 401-272-2558
Officer:
Philip R. DeSano, Chief Exec. Officer
Ownership: Philip R. DeSano, 70%; Venture Technologies, 30%. See also listing for SkiSat.
LPTV Stations (1):
Rhode Island: W23AS, Woonsocket & Providence.

TRICIA & MICHAEL VINSON

726 Camino Del Mar
San Francisco, CA 94121
LPTV Permitees (2):
New Mexico: K34DQ, Gallup; K42DK, Gallup.

THE RECTOR & VISITORS OF THE U. OF VIRGINIA

Box 9011
Charlottesville, VA 22906
LPTV Stations (1):
Virginia: W10CE, Charlottesville.

VISION BCSTG. NETWORK

1017 New York Ave.
Alamogordo, NM 88310
Phone: 505-437-6363
Officers:
Pete Warren, V.P. & Chief Operating Officer
Jack Brock, Chief Financial Officer
Bill Oechsner, Gen. Mgr., Mktg. & Programming Dir.
Charlie Comeau, Engineering Dir.
Represented (legal): Stuart B. Mitchell.
LPTV Stations (1):
New Mexico: K63CD, Alamogordo.

VISUAL ENTERTAINMENT UNLIMITED

207 Lynwood Lane, Rte. 3
Kenai, AK 99611
Ownership: Roxie Jackson.
LPTV Stations (1):
Alaska: K17AC, Seward.

B. N. VISWANATH

86-94 Palermo St.
Holliswood, NY 11423
LPTV Permittees (1):
Indiana: W61CH, Evansville.

OEEPAK VISWANATH

Box 286
East Elmhurst, NY 11369
Phones: 718-429-0900; 718-507-4490
Fax: 718-507-4492
LPTV Stations (1):
New Jersey: W36AS, New Brunswick.
LPTV Permittees (1):
Vermont: W51CB, Burlington.
Other Holdings:
Program source: The Indian Channel.

VJN PARTNERS LTD./TCI DEVELOPMENT CORP.

12000 Biscayne Blvd.
Miami, FL 33181-2742
Phone: 305-899-9000
Ownership: Video Jukebox Network (see listing); Tele-Communications Inc. (see listing in Cable System Ownership).
LPTV Stations (5):
Florida: W10AX, Jacksonville, Arlington, Avondale, Bowden, Brentwood & Colonial Manor; W11BM, Orlando.
Indiana: W47AZ, Indianapolis.

Louisiana: K10NG, New Orleans, Arabi & Terrytown.
Mississippi: W08CU, Jackson.
LPTV Permittees (1):
Alabama: W02BV, Birmingham & Bessemer.

THE VOICE OF SARATOGA INC.

Box 828
Saratoga Springs, NY 12866
LPTV Stations (1):
New York: W35BF, Saratoga Springs.

VU THI POWER

811 Glacier Ave.
Alexandria, MN 56308
LPTV Permittees (5):
Minnesota: K39DN, Lake Wilson; K41DK, Lake Wilson; K45DT, Lake Wilson; K47EE, Lake Wilson; K49DS, Lake Wilson.

McKINLEY WALKER

Box 637
Mount Sterling, KY 40353
LPTV Stations (2):
Kentucky: W07BY, Morehead; W02BP, Mount Sterling.

WALKER RIVER PAIUTE TRIBE

Walker River Reservation
Schurz, NV 89427
LPTV Stations (1):
Nevada: K46CC, Schurz.

MARJORIE S. WALLACE

Box 412
Rte. 4
Jefferson, TX 75657
LPTV Permittees (1):
Louisiana: K57FQ, Shreveport.

JOHN WALTON

4434 4th Ave. S
St. Petersburg, FL 33711
LPTV Stations (1):
Florida: W31BB, Pensacola.
LPTV Permittees (2):
Oklahoma: K63EK, Tulsa.
West Virginia: W36BF, Charleston.

HOWARD WAPNER

No. 405
41 Conshohocken Rd.
Bala Cynwyd, PA 19004
LPTV Permittees (1):
North Dakota: K19DN, Grand Forks.

JOHN M. WARREN

212 Mardi Gras
El Paso, TX 79912
LPTV Permittees (1):
New Mexico: K18DX, Ruidoso, Lincoln & Capitan.

WATERS & BROCK COMMUNICATIONS

Box 1
Selma, NC 27576
LPTV Stations (1):
North Carolina: W35AR, Smithfield.

STEPHEN G. WATFORD

2514 Aloha Place
Holiday, FL 34691
LPTV Permittees (1):
Florida: W41BH, Pensacola.

VERNON WATSON

6582 Oak Cliff Rd.
Pensacola, FL 32526
Phone: 904-457-9536
Fax: 904-457-1966
LPTV Stations (1):
Florida: W12CN, Pensacola.

WAUBONSEE COMMUNITY COLLEGE

Communications Technology Inc.
6213 Middleton Springs Dr.
Middleton, WI 53562
LPTV Stations (1):
Illinois: W54BE, Sugar Grove.

WAVY TELEVISION INC.

300 Wavy St.
Portsmouth, VA 23704
Phone: 804-393-1010
Fax: 804-399-7628
Officers:
Lyle Banks, Chief Exec. Officer
Angelo M. Munoz, Chief Financial Officer
LPTV Permittees (5):
North Carolina: W22BG, Elizabeth City.
Virginia: W59CE, Hampton; W36BK, Mappsville; W66BZ, Suffolk; W69CV, Suffolk.
Other Holdings:
See LIN Television Corp. in TV Station Ownership.

WAY OF THE CROSS OUTREACH INC.

2202 Mantauk St.
Port St. Lucie, FL 34952
Phone: 407-337-5168
LPTV Permittees (1):
Florida: W02CB, Naples.

WCTV INC.

Box 340706
Milwaukee, WI 53234
Phone: 414-649-9543
Fax: 414-649-9143
Officers:
Sam Bradt, Chief Exec. Officer
Rick Wiederhold, Chief Financial Officer
LPTV Stations (1):
Wisconsin: W43AV, Waukesha.
LPTV Permittees (1):
Wisconsin: W28AR, Racine.

WOTM INC.

217 S. 4th St.
Selmer, TN 38375
Phone: 901-645-6165
Officers:
David B. Jordan, Pres.
Margaret E. Jordan, V.P.
Ownership: David B. Jordan, 74%; Margaret E. Jordan, 25%.
LPTV Stations (1):
Tennessee: W06AW, Selmer-Corinth, MS.
Radio Stations:
Tennessee: WDTM(AM), Selmer.

WEATHER CENTER INTERNATIONAL INC.

Box 5386
Madison, WI 53705
Phone: 608-274-1441
LPTV Stations (1):
Wisconsin: W05BD, Madison.

SUSAN WEBB

10107 Hickory Hollow Court
Tampa, FL 33615
LPTV Stations (1):
Iowa: K41DD, Des Moines.

RUSSELL R. WEOELL

87 Lake St.
West Peabody, MA 01960
LPTV Stations (1):
Florida: W43AY, Naples.

WEIGEL BROADCASTING CO.

Board of Trade Bldg.
141 W. Jackson Blvd.
Chicago, IL 60604
Phone: 312-663-0260
Fax: 312-663-0585
Officers:
Howard Shapiro, Pres. & Chief Operating Officer
Tony Cannata, Chief Financial Officer
Ownership: Howard Shapiro, 67.56%.
Represented (legal): Cohn & Marks.

If TV station and cable ownership information—especially group ownership data—is important to you, look for the 1994 *FACTBOOK Supplement*...

TV STATION & CABLE OWNERSHIP DIRECTORY: 1994

...from the series of **FACTBOOK Supplements**... so moderately priced, you can afford to buy copies for your entire staff or sales force.



FOR FURTHER INFORMATION call our Circulation Department collect: (202) 872-9200

LPTV Ownership

LPTV Stations (5):
Illinois: W33AR, Rockford.
Indiana: W12BK, South Bend; W69BT, South Bend.
Wisconsin: W46AR, Milwaukee; W65BT, Milwaukee.
LPTV Permittees (1):
Indiana: W58BT, South Bend.
TV Stations (2):
Illinois: WCIU-TV, Chicago.
Wisconsin: WDJT-TV, Milwaukee.

RANDOLPH WEIGNER

64 Douglas Dr.
Meredith, NH 03253
Branch Office:
375 Summer St.
Box 7
Manchester, MA 01944
Phone: 508-526-4330
Represented (legal): Booth, Freret & Irmay.
LPTV Stations (1):
Massachusetts: W33AV, Boston.
LPTV Permittees (1):
Florida: W20AV, Tampa-St. Petersburg.

JEROLD R. WELCH

8547 E. Arapahoe Rd.
J-294
Greenwood Village, CO 80112
LPTV Permittees (1):
Colorado: K66DK, Aurora.

WELY INC.

Box 521
Rte. 5
Florence, SC 29501
LPTV Permittees (1):
South Carolina: W45AR, Florence.

THE WESLEYAN FOUNDATION OF SOUTH DAKOTA INC.

Box 243
Rapid City, SD 57709
LPTV Permittees (2):
South Dakota: K27ED, Rapid City; K31DK, Rapid City.

WEST CENTRAL CHRISTIAN COMMUNICATIONS INC.

Box 1739
Willmar, MN 56201-1739
Phone: 612-235-2200
Officer:
Dale Lindquist, Chief Operating Officer
LPTV Stations (1):
Minnesota: K27CK, Willmar.

WESTCOAST BCSTG. CO.

32 N. Mission St.
Wenatchee, WA 98801
Phone: 509-663-5121
Fax: 509-664-6977
LPTV Stations (1):
Washington: K14BF, Wenatchee.

WFXV-TV INC.

1 Broadcast Center
Plano, IL 60545
Phone: 708-552-1000
Fax: 708-552-9300
Officer:
Larry W. Nelson, Pres.
LPTV Stations (1):
Illinois: W30AL, Plano.
Radio Stations:
Illinois: WAUR(AM), Aurora; WSPY(FM), Plano.

WGBH EDUCATIONAL FOUNDATION

125 Western Ave.
Boston, MA 02134

Officers:
John Lowell, Chmn.
Helene R. Cahners, Vice Chmn.
David D. Ives, Vice Chmn. & Chmn. of Exec. Committee
Represented (legal): Covington & Burling.
LPTV Stations (1):
Massachusetts: W08CH, Hyannis.
TV Stations (3):
Massachusetts: WGBH-TV, Boston; WGBX-TV, Boston; WGBY-TV, Springfield.
Radio Stations:
Massachusetts: WGBH(FM), Boston.

WGS III ENTERPRISES INC.

Box 210
Hunt Star Route
Ingram, TX 78025
Phone: 512-367-5355
LPTV Stations (1):
Texas: K09VD, Beaumont.

BETTY M. WHEELER

515 Gail Farrell Dr.
Durant, OK 74701
LPTV Permittees (1):
Oklahoma: K19DG, Durant.

WHISPER BCSTG. CO.

42 Alley Rd.
Lagrangeville, NY 12540
LPTV Permittees (1):
Alabama: W08DC, Elsanor.

WHITE EAGLE PARTNERSHIP

Suite 221
505 King St.
La Crosse, WI 54601
LPTV Permittees (1):
Minnesota: K50DK, La Crescent.

WHITE PINE TELEVISION DISTRICT NO. 1

Box 704
Ely, NV 89301
Officer:
R. E. Swain, Chmn.
LPTV Permittees (1):
Nevada: K14AL, Ely.

WHITE SAGE BROADCASTING CO.

Suite 104
23642 Calabasas Rd.
Calabasas, CA 91302-1592
Phone: 818-884-3818
Fax: 818-884-9779
Ownership: Lawrence Rogow, 50%; Garry Spire, 50%. See also listings for Atrium Bcstg., Channel 29 Associates & Ponyland Bcstg. Co.; CalaVision (Cable System Ownership).
Represented (legal): Arter & Hadden.
LPTV Stations (1):
Minnesota: K07UI, Minneapolis.
LPTV Permittees (1):
California: K380Y, Calabasas.

WHITEHALL LOW POWER TV INC.

Box 487
Whitehall, MT 59759
LPTV Stations (1):
Montana: K52CE, Whitehall.

EDDIE L. WHITEHEAD

12144 Classic Dr.
Coral Springs, FL 33071
Represented (legal): Leibowitz & Spencer.
LPTV Stations (2):
Alabama: W34BI, Birmingham.
Virginia: W56CS, Portsmouth.

LPTV Permittees (2):
Kentucky: W06BR, Louisville.
New York: W45AV, Buffalo.

WHRF BROADCASTING

10 Common St.
Waterville, ME 04901
LPTV Permittees (1):
Maine: W15AW, Farmington.

CHARLES W. WILLIAMS

3728 Silina Dr.
Virginia Beach, VA 23452
LPTV Stations (1):
North Carolina: W58CD, Raleigh.
LPTV Permittees (1):
Virginia: W45BA, Richmond.

DOROTHY Z. WILLIAMS

5414 Cardinal Dr.
Scottsbluff, NE 69361
LPTV Permittees (5):
Nebraska: K63FC, Grand Island; K67GD, Grand Island; K69GU, Grand Island; K59EZ, Grand Island & Hastings; K65FS, Grand Island & Hastings.

PENNY WILMOTH

1563 Laura St.
Clearwater, FL 34615
Phone: 813-443-6043
LPTV Stations (1):
Virginia: W56CP, Roanoke.
LPTV Permittees (1):
New York: W39BI, Schenectady.

JASON WILSON

9396 New Glasgow Rd.
Scottsville, KY 42164
Phone: 502-622-7303
LPTV Stations (1):
Kentucky: W48BM, Bowling Green & Glasgow.

LAURENCE WINDSOR

513 Camino Real
Redondo Beach, CA 90277
Phone: 310-540-4466
Fax: 310-540-4006
LPTV Permittees (2):
California: K24DM, Oxnard; K38CY, Van Nuys.

WINFIELD PUBLISHING CO. INC.

201 E. 9th St.
Winfield, KS 67156
Officer:
Frederick D. Seaton, Chief Operating Officer
Represented (legal): May & Dunne.
LPTV Permittees (1):
Kansas: K22EA, Winfield.
Other Holdings:
See Nebraska Television Corp. in TV Station Ownership.

TOM WINKLE RADIO & TV SERVICE

125 N. High St.
Uvalde, TX 78801
LPTV Stations (1):
Texas: K65EQ, Uvalde (rural portions) & Knippa.

KEITH WINSLOW

47 Hemlock St.
Park Forest, IL 60466
LPTV Permittees (1):
Alaska: K11TH, Nome.

WISCONSIN EDUCATIONAL COMMUNICATIONS BOARD

3319 W. Beltline Hwy.
Madison, WI 53713-4296

Phone: 608-264-9600
Fax: 608-264-9622
Officers:
Glenn A. Davison, Exec. Dir. & Chief Operating Officer
Ted Tobie, Chief Financial Officer
Ownership: State of Wisconsin.
LPTV Stations (1):
Wisconsin: W64AU, Adams.
TV Stations (5):
Wisconsin: WPNE, Green Bay; WHLA-TV, La Crosse; WHWC-TV, Menomonie; WLEF-TV, Park Falls; WHRM-TV, Wausau.
ITFS Stations:
Wisconsin: WLX-641, Holcombe.

W. RUSSELL WITHERS JR.

Box 1508
Mount Vernon, IL 62864
Phone: 618-242-3500
Fax: 618-242-4444
Represented (legal): Baraff, Koerner, Olender & Hochberg.
LPTV Stations (1):
Colorado: K23AE, Aspen.
TV Stations (6):
Colorado: KREZ-TV, Durango; KREG-TV, Glenwood Springs; KREX-TV, Grand Junction; KREY-TV, Montrose.
Texas: KAVU-TV, Victoria.
West Virginia: WDTV, Clarksburg-Weston.
Radio Stations:
Illinois: WMIX-AM-FM, Mount Vernon.
Iowa: KOKX-AM-FM, Keokuk.
Missouri: KAPE(AM) & KGMO-FM, Cape Girardeau.

WMTY INC.

Box 587
Fulton, MS 38843
LPTV Stations (1):
Alabama: W23AK, Jasper.

WNER RADIO INC.

Box 130
Live Oak, FL 32060
LPTV Stations (1):
Florida: W02BH, Live Oak.

CONSTANCE J. WODLINGER

Suite 300
510 Bering
Houston, TX 77057
Phone: 713-785-9100
Fax: 713-785-9050
LPTV Stations (1):
Texas: K05HU, Houston.
Other Holdings:
Program source: Hit Video USA.

WOLFE COMMUNICATIONS INC.

118 Clinton St.
Defiance, OH 43512
LPTV Stations (1):
Ohio: W19BN, Defiance, Bryan, Hicksville, Paulding & Sherwood.

WOMEN'S LPTV NETWORK

7860 N. Hayden, No. 101
Scottsdale, AZ 85258
Ownership: Janet Jacobsen.
LPTV Stations (2):
Idaho: K10MY, Boise.
Nevada: K66CH, Reno.
LPTV Permittees (1):
Tennessee: W16AT, Memphis.

ROBERT L. WOOD

Box 707
El Dorado, CA 95623
LPTV Permittees (1):
California: K36DH, Redding.

WOODS COMMUNICATIONS GROUP INC., DEBTOR-IN-POSSESSION

3000 E. Cherry St.
Springfield, MD 65802
Represented (legal): Kenkel & Associates.
LPTV Stations (1):
Florida: W02BE, Lake City.
TV Stations (4):
Indiana: WTVW, Evansville.
Louisiana: KARD, West Monroe-Monroe.
Missouri: KDEB-TV, Springfield.
Texas: KLBK-TV, Lubbock.
Radio Stations:
Alabama: WTVY-FM, Dothan; WACV(AM),
Montgomery.
Texas: KATP(FM), Amarillo.

WORD OF LIFE FELLOWSHIP INC.

Box 875187
Wasilla, AK 99687
LPTV Permittees (1):
Alaska: K27CA, Palmer.

**WORLD OUTREACH FOR DELIVER-
ANCE (WORD)**

Box 787
Keokuk, IA 52632
Phone: 319-524-1302
Officer:
H. L. Meyers, Pres.

LPTV Stations (1):
Iowa: K60CL, Keokuk.

WORTHINGTON BCSTG. CO.

Box 730
Worthington, MN 56187
LPTV Stations (1):
Minnesota: K298G, Worthington.

WARREN R. WRIGHT

8714 Bay Crest Lane
Tampa, FL 33615
LPTV Stations (1):
Louisiana: K67FD, Shreveport.
LPTV Permittees (2):
Kansas: K41DB, Wichita.
Oklahoma: K65FB, Tulsa.

WZOE INC.

Box 69
Princeton, IL 61356
LPTV Permittees (2):
Illinois: W21BA, Princeton; W55BW,
Princeton.

XENTOR CORP.

Box 420
Rte. 1
Powell Butte, OR 97753
LPTV Stations (2):
Oregon: K42BR, Terrebonne-Bend; K48BL,
Terrebonne-Bend.

**YELLOWSTONE VALLEY COMMUNI-
TY TV**

Box 21157
Billings, MT 59104
LPTV Stations (1):
Montana: K05HS, Billings.

ERIC M. ZACHS

81 Montevideo Rd.
Avon, CT 06001
LPTV Permittees (1):
New York: W68CL, Rotterdam.

ZANTECH INC.

77 Shady Lane
Trenton, NJ 08619
LPTV Stations (1):
New Jersey: W25AW, Trenton.

ZGS BROADCASTING INC.

Suite 411
2300 Clarendon Blvd.
Arlington, VA 22201
Officers:
Ronald Gordon, Chief Exec. Officer
Mark Jorgenson, Chief Operating Officer
Branch Office:
2700 W. Martin Luther King
Suite 400

Tampa, FL 33607
Phone: 813-879-5757
LPTV Stations (2):
Florida: W57BA, Tampa.
Texas: K51BX, Woodrow.
LPTV Permittees (1):
Florida: W48AY, Didsmar.
Radio Stations:
Florida: WRMD(AM), Tampa.

TERRY ZICK

Box 252
Rockport, MA 01966
Officers:
Terry C.T. Zick, Chmn.
James S. Terrell, Regional Agent
Represented (legal): Timothy K. Brady.
LPTV Permittees (1):
Nevada: K25DB, Las Vegas.


ZONATION BCSTG.

350 Townsend St.
San Francisco, CA 94107
LPTV Permittees (1):
Indiana: W68BN, Fort Wayne.

STEVEN R. ZUKERBERG

17 Sunday Court
Reistertown, MD 21136
LPTV Permittees (2):
Minnesota: K38DS, Duluth; K64EF, Duluth.

The weekly executive information service devoted to international satellite communications...



SATELLITE WEEK

Satellite Week is the trusted source for all the fast-breaking news in space technology and communications.

Satellite Week is a weekly briefing of satellite business news presented in a crisp, concise editorial style. It is concerned *entirely* with space technology and communications.

A subscription allows you to keep pace with the latest in satellite communication technologies, learn what other industry leaders are doing that could affect your plans, keep current with changing developments in satellite programming and marketing, be forewarned of domestic and international regulation and deregulation, and follow the mergers, acquisitions and future plans of your competitors.

Wherever international developments occur in the global satcom industry, Satellite Week will enable you to follow them. Whatever the key issues concerning satellites and satellite communications, Satellite Week is your most accurate source of news. For up-to-date coverage, features and interviews, only Satellite Week has the information you need.

For subscription information, call collect: (202) 872-9200.

Warren Publishing, Inc.
2115 Ward Court, N.W.
Washington, D.C. 20037

Television Translators

As of November 1, 1993

VHF and UHF Channels

Asterisk (*) preceding listing indicates construction permit(s). Dagger (†) preceding listing indicates application only. All others are licenses. Transmitter power output (TPO) is given at end of each listing; all translators are one watt (1-watt) unless otherwise indicated. Channel numbers are contained in call letters. For example, Ch. 4 is indicated for Adak, Alaska by K04LY. Call letters and location of station repeated are in parentheses. This listing includes all existing & proposed translator stations, including those which are owned & operated by television stations.

Alabama

***Andalusia**—W308B, Sonlight Bcstg. Systems Inc., 120 Zeigler Circle E, Mobile, AL 36608 (WMC-TV Ch. 45 Montgomery)—1000-w, lat. 31° 20' 27", long. 86° 28' 02".

Anniston—W29AO, Great American TV & Radio Co. Inc., 511 W. Adams St., Phoenix, AZ 85003 (WBRC-TV Ch. 6 Birmingham)—1000-w, lat. 33° 29' 07", long. 85° 48' 33".

Birmingham—W04CH, WTTT Inc., 18 Newbury St., Boston, MA 02116 (WTTT Ch. 21 Birmingham)—22-w, lat. 33° 33' 45", long. 86° 42' 06".

***Birmingham**—W51BY, All American TV Inc., 13181 Cross Roads Pkwy. N, Suite 250, City of Industry, CA 91746 (WTJP Ch. 60 Gadsden)—1000-w, lat. 33° 27' 37", long. 86° 51' 07".

Birmingham—W62BG, WTTT Inc., 18 Newbury St., Boston, MA 02116 (WTTT Ch. 21 Birmingham)—1000-w, lat. 33° 28' 39", long. 86° 49' 16". Holds CP for change to lat. 33° 28' 35", long. 86° 49' 15". Note: Licensed as LPTV.

Bryant—W36BG, M. D. Smith IV, Box 2555, 1000 Monte Sano Rd., Huntsville, AL 35804 (WAAY-TV Ch. 31 Huntsville-Decatur)—1000-w, lat. 34° 58' 21", long. 85° 37' 58".

Decatur—W22BF, All American TV Inc., 13181 Cross Roads Pkwy. N, Suite 250, City of Industry, CA 91746 (KTBN-TV Ch. 40 Santa Ana, CA)—1000-w, lat. 34° 35' 22", long. 87° 06' 17".

Florence—W57BV, All American TV Inc., 13181 Cross Roads Pkwy. N, Suite 250, City of Industry, CA 91746 (KTBN-TV Ch. 40 Santa Ana, CA)—1000-w, lat. 34° 40' 24", long. 87° 42' 56".

Gadsden—W15AP, Great American TV & Radio Co. Inc., 511 W. Adams St., Phoenix, AZ 85003 (WBRC-TV Ch. 6 Birmingham)—1000-w, lat. 33° 57' 14", long. 86° 12' 55".

Huntsville—W67CO, All American TV Inc., 13181 Cross Roads Pkwy. N, Suite 250, City of Industry, CA 91746 (KTBN-TV Ch. 40 Santa Ana, CA)—1000-w, lat. 34° 40' 50", long. 86° 30' 54".

Jackson—W58AJ, Alabama ETV Commission, 2101 Magnolia Ave., Birmingham, AL 35205 (WIIQ Ch. 41 Demopolis)—100-w, lat. 31° 30' 55", long. 87° 53' 21".

Mobile—W69AU, John Franklin Ministries Inc., 3950 Hwy. 98W, Navarre, FL 32569 (WPAN Ch. 53 Fort Walton Beach, FL)—100-w, lat. 30° 41' 47", long. 88° 08' 15".

***Opelika**—W35BE, Sonlight Bcstg. Systems Inc., 120 Zeigler Circle E, Mobile, AL 36608 (WMC-TV Ch. 45 Montgomery)—1000-w, lat. 32° 37' 19", long. 85° 30' 05".

Russellville—W59CF, Unity Bcstg. Inc., Box 111, 406 N. 3rd St., Booneville, MS 38829 (W53AF Ch. 53 Booneville, MS)—100-w, lat. 34° 29' 57", long. 87° 43' 22".

Sylacauga—W04CB, Birmingham Television Corp., 275 Golden Crest Dr., Birmingham, AL 35209 (WBMG Ch. 42 Birmingham)—10-w, lat. 33° 08' 23", long. 86° 15' 26".

Tuscaloosa—W46BU, All American TV Inc., 13181 Cross Roads Pkwy. N, Suite 250, City of Industry, CA 91746 (KTBN-TV Ch. 40 Santa Ana, CA)—1000-w, lat. 33° 03' 15", long. 87° 32' 57".

Alaska

Adak—K04LY, State of Alaska, Division of Communications, 5900 E. Tudor Rd., Anchorage, AK 99507 (KTUU-TV Ch. 2 Anchorage; KAKM Ch. 7 Anchorage; KTVA Ch. 11 Anchorage; KIMO Ch. 13 Anchorage; KYUK-TV Ch. 4 Bethel; KUAC-TV Ch. 9 Fairbanks; KTOO-TV Ch. 3 Juneau)—100-w, lat. 51° 51' 59", long. 176° 38' 31". Future references to this listing imply that those stations are licensed to the State of Alaska to repeat the above stations.

Adak—K13SH, State of Alaska, 5900 E. Tudor Rd., Anchorage, AK 99507—100-w, lat. 51° 51' 59", long. 176° 38' 31". See Adak.

Airport area, Auke Bay, Gastineau Channel & Mendenhall Glacier area—K110X, Alaska 13 Corp., 2700 E. Tudor Rd., Anchorage, AK 99507 (KJUD Ch. 8 Juneau)—1-w, lat. 58° 22' 15", long. 134° 33' 11".

Akiak—K04LL, State of Alaska, 5900 E. Tudor Rd., Anchorage, AK 99507 (KTVA Ch. 11 Anchorage)—10-w, lat. 56° 56' 43", long. 154° 10' 00".

Akiak—K12NS, State of Alaska, 5900 E. Tudor Rd., Anchorage, AK 99507—lat. 60° 54' 45", long. 161° 13' 00".

Akutan—K04LK, State of Alaska, 5900 E. Tudor Rd., Anchorage, AK 99507—1-w, lat. 54° 08' 06", long. 165° 45' 18". See Adak.

***Alakanuk**—K04KA, Alakanuk City Council,—lat. 62° 41' 03", long. 164° 38' 56".

Alakanuk—K04ND, State of Alaska, 5900 E. Tudor Rd., Anchorage, AK 99507—10-w, lat. 62° 41' 03", long. 164° 38' 56". See Adak.

Alakanuk—K08KD, State of Alaska, 5900 E. Tudor Rd., Anchorage, AK 99507—1-w, lat. 62° 41' 03", long. 164° 38' 56". (self-originating).

Alakanuk—K10KV, Bethel Broadcasting Inc., Box 468, Bethel, AK 99559—10-w, lat. 62° 41' 38", long. 164° 37' 41".

Alakanuk & Mountain Village—K03EA, Bethel Broadcasting Inc., Box 468, Bethel, AK 99559—10-w, lat. 62° 05' 23", long. 163° 45' 00".

Aleknagik—K08HU, State of Alaska, 5900 E. Tudor Rd., Anchorage, AK 99507 (AFTV Ch. 8 King Salmon AFB, AK)—10-w, lat. 59° 16' 37", long. 158° 32' 47".

Allakaket—K02KB, Allakaket City Council, Allakaket, AK (KAKM Ch. 7 Anchorage; KTUU-TV Ch. 2 Anchorage; KIMO Ch. 13 Anchorage; KTVA Ch. 11 Anchorage; KYUK-TV Ch. 4 Bethel; KUAC-TV Ch. 9 Fairbanks; KTOO-TV Ch. 3 Juneau)—10-w, lat. 66° 33' 53", long. 152° 38' 38".

Alpine—See K66CF, Sutton.

Alyeska—K04GP, State of Alaska, 5900 E. Tudor Rd., Anchorage, AK 99507 (KTBY Ch. 4 Anchorage)—10-w, lat. 60° 57' 20", long. 149° 06' 04".

Ambler—K070M, Village of Ambler, Ambler, AK (KTUU-TV Ch. 2 Anchorage; KAKM Ch. 7 Anchorage; KTVA Ch. 11 Anchorage; KIMO Ch. 13 Anchorage)—10-w, lat. 67° 05' 16", long. 157° 51' 00".

Anaktuvuk—K04DX, State of Alaska-Division of Information Services, 5900 E. Tudor Rd., Anchorage, AK 99507-1296 (KYUK-TV Ch. 4 Bethel; KUAC-TV Ch. 9 Fairbanks)—10-w, lat. 68° 08' 31", long. 151° 43' 51".

Anchor Point—K10IG, State of Alaska, 5900 E. Tudor Rd., Anchorage, AK 99507 (KTVA Ch. 11 Anchorage)—10-w.

Anchor Point—See K15AG, Niniichik.

Anchor Point—See K21AM, Niniichik.

Anchor Point—See K27AI, Niniichik.

Anchor Point—See K33AF, Niniichik.

Anchor Point—K51AF, State of Alaska, 5900 E. Tudor Rd., Anchorage, AK 99507 (KAKM Ch. 7 Anchorage)—20-w, lat. 59° 45' 22", long. 151° 46' 21".

Anchor Point—K59AR, State of Alaska, 5900 E. Tudor Rd., Anchorage, AK 99507 (KTUU-TV Ch. 2 Anchorage)—10-w, lat. 59° 52' 56", long. 151° 47' 00".

Anchor Point—K62AM, State of Alaska, 5900 E. Tudor Rd., Anchorage, AK 99507 (KTVA Ch. 11 Anchorage)—10-w, lat. 59° 52' 56", long. 151° 47' 00".

Anchorage—K06LY, Fireweed Communications Corp., 3700 Woodland Dr., Anchorage, AK 99517 (KYES Ch. 5 Anchorage)—100-w, lat. 61° 07' 32", long. 149° 43' 46".

Anchorage—K18CS, Fireweed Television, Box 240467, Anchorage, AK 99524 (KYES Ch. 5 Anchorage)—1000-w, lat. 61° 06' 58", long. 149° 47' 59".

Angeon—K02JI, Angeon Public Schools, 308 G St., Anchorage, AK (KTUU-TV Ch. 2 Anchorage; KIMO Ch. 13 Anchorage; KTVA Ch. 11 Anchorage; KAKM Ch. 7 Anchorage)—1-w, lat. 57° 30' 08", long. 134° 35' 00". Holds CP to add KYUK-TV Ch. 4 Bethel & KUAC-TV Ch. 9 Fairbanks to present primary stations.

Angeon—K07SS, State of Alaska, 5900 E. Tudor Rd., Anchorage, AK 99507—10-w, lat. 57° 30' 03", long. 134° 35' 00". See Adak.

Aniak—K11QN, State of Alaska, 5900 E. Tudor Rd., Anchorage, AK 99507—1-w, lat. 61° 34' 51", long. 159° 32' 49". See Adak.

Aniak, Kalskag & Russian Mission—K13MX, Bethel Broadcasting Inc., Box 468, Bethel, AK 99559—10-w, lat. 61° 32' 56", long. 160° 18' 33".

Anvik—K02JY, City of Anvik, General Delivery (KTUU-TV Ch. 2 Anchorage; KAKM Ch. 7 Anchorage; KTVA Ch. 11 Anchorage; KIMO Ch. 13 Anchorage; KYUK-TV Ch. 4 Bethel; KUAC-TV Ch. 9 Fairbanks; KTOO-TV Ch. 3 Juneau)—10-w, lat. 62° 39' 21", long. 160° 12' 11".

Artic Village—K04LI, State of Alaska, 5900 E. Tudor Rd., Anchorage, AK 99507—1-w, lat. 68° 07' 32", long. 145° 32' 10". See Adak.

Translators—Alaska

Atka—K04LJ, State of Alaska, 5900 E. Tudor Rd., Anchorage, AK 99507—1-w, lat. 52° 11' 59", long. 174° 11' 43". See Adak.

Atlantic Richfield Co. Base Camp & Prudhoe Bay—K10JU, Midnight Sun Bcstrs. Inc. (KTUU-TV Ch. 2 Anchorage; KTVA Ch. 11 Anchorage)—10-w, lat. 70° 15' 22", long. 148° 20' 01".

Atmautluak—K05II, State of Alaska, 5900 E. Tudor Rd., Anchorage, AK 99507—lat. 60° 51' 29", long. 162° 16' 37".

Auke Bay—See K110X, Airport area.

Auke Bay & Mendenhall Valley—K06JZ, Capital Community Bcstg. Inc., 224 4th St., Juneau, AK 99811 (KTOD-TV Ch. 3 Juneau)—10-w, lat. 58° 21' 57", long. 134° 37' 59".

Barrow—K11NN, State of Alaska, 5900 E. Tudor Rd., Anchorage, AK 99507-1296 (KYUK-TV Ch. 4 Bethel; KUAC-TV Ch. 9 Fairbanks; KAKM Ch. 7 Anchorage)—10-w, lat. 71° 17' 55", long. 156° 45' 00".

Barter Island—See K04IU, Kahtovik.

Beaver—K04LC, State of Alaska, 5900 E. Tudor Rd., Anchorage, AK 99507—1-w, lat. 66° 21' 33", long. 147° 23' 42". See Adak.

Bettles—K13TE, State of Alaska, 5900 E. Tudor Rd., Anchorage, AK 99507—10-w, lat. 66° 54' 25", long. 151° 40' 55". See Adak.

Bill Moore's & New Hamilton—K13PA, Bethel Broadcasting Inc., Box 468, Bethel, AK 99559 (KYUK-TV Ch. 4 Bethel)—5-w, lat. 62° 20' 50", long. 163° 33' 28".

Birch Creek—K13SY, State of Alaska, 5900 E. Tudor Rd., Anchorage, AK 99507—10-w, lat. 66° 15' 46", long. 149° 49' 05". See Adak.

Bird Point & Girdwood—K67AY, Alaska Public TV Inc., 2677 Providence Dr., Anchorage, AK 99508 (KAKM Ch. 7 Anchorage)—10-w, lat. 60° 55' 07", long. 149° 32' 09".

Bird Point, Hope & Girdwood—K09HG, State of Alaska, 5900 E. Tudor Rd., Anchorage, AK 99507 (KTUU-TV Ch. 2 Anchorage)—10-w, lat. 60° 55' 07", long. 149° 32' 13". See Adak.

Bird Point, Hope & Girdwood—K57BQ, State of Alaska, 5900 E. Tudor Rd., Anchorage, AK 99507 (KTVA Ch. 11 Anchorage; KTUU-TV Ch. 2 Anchorage)—10-w, lat. 60° 55' 07", long. 149° 32' 09".

BP Alaska Camp & Prudhoe Bay—K08IZ, Northern Television Inc., Box 102200, Anchorage, AK 99510—100-w, lat. 70° 17' 29", long. 148° 42' 02".

Buckland—K04LU, State of Alaska, 5900 E. Tudor Rd., Anchorage, AK 99507—1-w, lat. 65° 58' 46", long. 161° 07' 20". See Adak.

Camp Lonely—K07NX, Northern Television Inc., Box 102200, Anchorage, AK 99510 (KTUU-TV Ch. 2 Anchorage; KTVA Ch. 11 Anchorage)—10-w, lat. 70° 54' 53", long. 153° 16' 30".

Cantwell—K02KK, State of Alaska, 5900 E. Tudor Rd., Anchorage, AK 99507—10-w, lat. 63° 23' 14", long. 148° 52' 32". See Adak.

Cape Newenham & Kongiganak—K10JN, Bethel Broadcasting Inc., Box 468, Bethel, AK 99559—5-w, lat. 60° 05' 02", long. 164° 16' 12".

Cape Pole—K09NP, Southeast Island School District, Office of the Governor, Telecommunications Pouch AC, Juneau, AK (KAKM Ch. 7 Anchorage; KTUU-TV Ch. 2 Anchorage; KIMO Ch. 13 Anchorage; KTVA Ch. 11 Anchorage)—10-w, lat. 55° 57' 57", long. 133° 47' 33".

Captain's Bay—K08IW, Unalaska Community Television Inc. (KYUK-TV Ch. 4 Bethel)—10-w.

Chalkyitsik—K04JU, Chalkyitsik Village Council, General Delivery (KUAC-TV Ch. 9 Fairbanks; KYUK-TV Ch. 4 Bethel; KTOD-TV Ch. 3 Juneau; KAKM Ch. 7 Anchorage; KIMO Ch. 13 Anchorage; KTUU-TV Ch. 2 Anchorage; KTVA Ch. 11 Anchorage)—10-w, lat. 66° 39' 01", long. 143° 43' 30".

Chefornak—K04MK, State of Alaska, 5900 E. Tudor Rd., Anchorage, AK 99507—10-w, lat. 60° 09' 35", long. 164° 16' 40". See Adak.

Chevak—K09PO, City of Chevak, Box 6083, Chevak, AK (KTUU-TV Ch. 2 Anchorage; KAKM Ch. 7 Anchorage; KTVA Ch. 11 Anchorage; KIMO Ch. 13 Anchorage; KYUK-TV Ch. 4 Bethel; KUAC-TV Ch. 9 Fairbanks; KTOD-TV Ch. 3 Juneau)—10-w, lat. 61° 31' 13", long. 165° 35' 00".

Chevak & Hooper Bay—K12KE, Bethel Broadcasting Inc., Box 468, Bethel, AK 99559—10-w, lat. 61° 46' 55", long. 165° 56' 53".

Chignik—K02LK, State of Alaska, 5900 E. Tudor Rd., Anchorage, AK 99507—1-w, lat. 56° 18' 11", long. 158° 24' 38". See Adak.

Chignik Lagoon—K04MZ, State of Alaska, 5900 E. Tudor Rd., Anchorage, AK 99507—1-w, lat. 56° 18' 30", long. 158° 32' 11". See Adak.

Chignik Lake—K11RQ, State of Alaska, 5900 E. Tudor Rd., Anchorage, AK 99507—lat. 56° 15' 21", long. 158° 45' 49".

Chistochina—K09PX, State of Alaska, 5900 E. Tudor Rd., Anchorage, AK 99507—10-w, lat. 62° 35' 33", long. 144° 38' 47". See Adak.

Chitina—K09NF, Village of Chitina, Chitina, AK (KTUU-TV Ch. 2 Anchorage; KAKM Ch. 7 Anchorage; KTVA Ch. 11 Anchorage;

KIMO Ch. 13 Anchorage)—10-w, lat. 61° 31' 21", long. 144° 28' 07".

Chuathbaluk—K09PP, Chuathbaluk City Council, General Delivery, Chuathbaluk, AK (KTUU-TV Ch. 2 Anchorage; KAKM Ch. 7 Anchorage; KTVA Ch. 11 Anchorage; KIMO Ch. 13 Anchorage; KYUK-TV Ch. 4 Bethel; KUAC-TV Ch. 9 Fairbanks; KTOD-TV Ch. 3 Juneau)—10-w, lat. 61° 34' 21", long. 159° 14' 37".

Circle—K09TT, State of Alaska, 5900 E. Tudor Rd., Anchorage, AK 99507—10-w, lat. 65° 49' 38", long. 144° 03' 58". See Adak.

Circle Hot Springs—K04ML, State of Alaska, 5900 E. Tudor Rd., Anchorage, AK 99507—1-w. See Adak.

Clam Gulch & Homesites along Sterling Highway—K39AA, Alaska Public TV Inc., 2677 Providence Dr., Anchorage, AK 99508 (KAKM Ch. 7 Anchorage)—10-w, lat. 60° 12' 52", long. 151° 24' 41".

Clarks Point—K06LK, State of Alaska, 5900 E. Tudor Rd., Anchorage, AK 99507—lat. 58° 48' 34", long. 158° 33' 36".

Clearwater, Delta Junction & Fort Greeley—K07NJ, Northern Television Inc., Box 102200, Anchorage, AK 99510 (KTFF Ch. 11 Fairbanks)—10-w, lat. 63° 47' 18", long. 145° 51' 35".

Clover Passage (coastal area)—K07NN, North Tongass TV Inc., Box A-17, Ward Cove, AK (CFTK-TV Ch. 3 Terrace, BC)—1-w, lat. 55° 30' 39", long. 131° 49' 45".

Colfman Cove—K13SZ, State of Alaska, 5900 E. Tudor Rd., Anchorage, AK 99507—10-w, lat. 56° 00' 09", long. 132° 50' 17". See Adak.

Cohoe, Kalifonsky & Kasilof—K61AN, State of Alaska, 5900 E. Tudor Rd., Anchorage, AK 99507 (KTBY Ch. 4 Anchorage)—10-w, lat. 60° 16' 32", long. 151° 18' 30".

Cold Bay—K07TM, State of Alaska, 5900 E. Tudor Rd., Anchorage, AK 99507—100-w, lat. 55° 15' 05", long. 162° 45' 41". See Adak.

Cooper's Landing—K02KT, Cooper's Landing Lions Club, Box 789, Cooper's Landing, AK (KAKM Ch. 7 Anchorage; KTUU-TV Ch. 2 Anchorage; KIMO Ch. 13 Anchorage; KTVA Ch. 11 Anchorage; KYUK-TV Ch. 4 Bethel; KTOD-TV Ch. 3 Juneau)—10-w, lat. 60° 29' 22", long. 149° 44' 09".

Cooper's Landing & Upper Kenai River area—K04OS, Channel 2 Bcstg. Co., Box 102880, Anchorage, AK 99510 (KTUU-TV Ch. 2 Anchorage)—10-w, lat. 60° 28' 15", long. 149° 49' 58".

Copper Center—K04FO, Wrangell Mountain TV & Radio Club, Box 327, Glenallen,

AK (KATN Ch. 2 Fairbanks)—1-w, lat. 61° 57' 24", long. 145° 17' 51".

Copper Center & Kenny Lake—K09IZ, Channel 2 Bcstg. Co., Box 102880, Anchorage, AK 99510 (KATN Ch. 2 Fairbanks)—10-w, lat. 61° 46' 44", long. 145° 12' 25".

***Cordova**—K09OR, City of Cordova, Office of Telecommunications, Pouch AC, Juneau, AK (KTVA Ch. 11 Anchorage; KTUU-TV Ch. 2 Anchorage; KIMO Ch. 13 Anchorage; KAKM Ch. 7 Anchorage; KTOD-TV Ch. 3 Juneau)—10-w, lat. 60° 32' 49", long. 145° 44' 48".

Council—K07TL, State of Alaska, 5900 E. Tudor Rd., Anchorage, AK 99507—lat. 64° 53' 42", long. 163° 40' 10".

Craig—K57OE, State of Alaska, 5900 E. Tudor Rd., Anchorage, AK 99507—100-w, lat. 55° 28' 36", long. 133° 08' 14". See Adak.

Crooked Creek—K03EH, Bethel Broadcasting Inc., Box 468, Bethel, AK 99559—1-w, lat. 61° 52' 45", long. 158° 05' 57".

Crooked Creek—K13RS, Crooked Creek Traditional Council, General Delivery, Crooked Creek, AK (KUAC-TV Ch. 9 Fairbanks; KYUK-TV Ch. 4 Bethel; KTOD-TV Ch. 3 Juneau; KTUU-TV Ch. 2 Anchorage; KAKM Ch. 7 Anchorage; KTVA Ch. 11 Anchorage; KIMO Ch. 13 Anchorage)—10-w, lat. 61° 52' 16", long. 158° 06' 06".

Deering—K04LT, State of Alaska, 5900 E. Tudor Rd., Anchorage, AK 99507—lat. 66° 04' 36", long. 162° 43' 09".

Delta Junction—K05FI, U. of Alaska, KUAC-TV, Fairbanks, AK 99775-1420 (KUAC-TV Ch. 9 Fairbanks)—10-w, lat. 63° 47' 18", long. 145° 51' 35".

Delta Junction—See K07NJ, Clearwater.

Delta Junction—K13KU, Alaska Bcstg. Inc., 2700 E. Tudor Rd., Anchorage, AK 99507 (KATN Ch. 2 Fairbanks)—10-w, lat. 63° 47' 18", long. 145° 51' 35".

Dillingham—K10LO, State of Alaska, 5900 E. Tudor Rd., Anchorage, AK 99507—100-w, lat. 59° 03' 46", long. 158° 28' 03". See Adak. Note: Licensed as LPTV.

Dillingham & Wood River—K02GU, State of Alaska, 5900 E. Tudor Rd., Anchorage, AK 99507—10-w, lat. 59° 03' 46", long. 158° 28' 03". See Adak. Note: Licensed as LPTV.

Diomedes—K07OS, City of Diomedes, Office of Governor-Telecommunications, Pouch AC, Juneau, AK (KAKM Ch. 7 Anchorage; KTUU-TV Ch. 2 Anchorage; KIMO Ch. 13 Anchorage; KTVA Ch. 11 Anchorage)—10-w, lat. 65° 46' 04", long. 168° 57' 09".

Dot Lake—K07RU, State of Alaska, 5900 E. Tudor Rd., Anchorage, AK 99507—1-w, lat. 63° 39' 31", long. 144° 03' 22". See Adak.

If market-by-market information about competitive video media would be important to you, look for the 1994 *FACTBOOK Supplement*...

COMPETING VIDEO MEDIA: A Market-By-Market Guide, 1994

...from the series of *FACTBOOK Supplements*...so moderately priced, you can afford to buy copies for your entire staff or sales force.



FOR FURTHER INFORMATION call our Circulation Department collect • 202-872-9200

Douglas & Juneau—K13DC, Alaska Bcstg. Inc., 2700 E. Tudor Rd., Anchorage, AK 99507 (KJUD Ch. 8 Juneau)—10-w, lat. 58° 17' 16", long. 134° 22' 50".

Dutch Harbor—See K02HD, Unalaska.

Eagle River Road—K55DC, State of Alaska, 5900 E. Tudor Rd., Anchorage, AK 99507 (KTUU-TV Ch. 2 Anchorage)—1-w, lat. 61° 18' 46", long. 149° 27' 42".

Eagle River Road—K58BH, State of Alaska, 5900 E. Tudor Rd., Anchorage, AK 99507 (KTVA Ch. 11 Anchorage)—1-w, lat. 61° 18' 46", long. 149° 27' 42".

Eagle River Road—K61CB, State of Alaska, 5900 E. Tudor Rd., Anchorage, AK 99507 (KIMO Ch. 13 Anchorage)—1-w, lat. 61° 18' 46", long. 149° 27' 42".

Eagle Village—K051J, State of Alaska, 5900 E. Tudor Rd., Anchorage, AK 99507—1-w, lat. 64° 46' 48", long. 141° 06' 50". See Adak.

Eek & Tuntutuliak—K07LR, Bethel Broadcasting Inc., Box 468, Bethel, AK 99559—10-w, lat. 60° 21' 02", long. 162° 39' 09".

Egegik—K09SK, State of Alaska, 5900 E. Tudor Rd., Anchorage, AK 99507—1-w, lat. 58° 12' 55", long. 157° 22' 27". See Adak.

Eight Fathoms Bight—K13TG, State of Alaska, Division of Communications, 5900 E. Tudor Rd., Anchorage, AK 99507—10-w, lat. 57° 56' 38", long. 134° 44' 17". See Adak.

Ekwok—K04MS, State of Alaska, 5900 E. Tudor Rd., Anchorage, AK 99507—10-w, lat. 59° 20' 59", long. 157° 28' 33". See Adak.

Elfin Cove—K09TK, State of Alaska, 5900 E. Tudor Rd., Anchorage, AK 99507—10-w, lat. 58° 11' 03", long. 136° 20' 35". See Adak.

Elfin Cove—K13TI, State of Alaska, 5900 E. Tudor Rd., Anchorage, AK 99507—10-w. See Adak.

Elim—K03GA, State of Alaska, 5900 E. Tudor Rd., Anchorage, AK 99507—lat. 64° 37' 03", long. 162° 15' 20".

Emmonak—K07OP, Village of Emmonak, Emmonak, AK (KTUU-TV Ch. 2 Anchorage; KAKM Ch. 7 Anchorage; KTVA Ch. 11 Anchorage; KIMO Ch. 13 Anchorage)—10-w, lat. 62° 46' 33", long. 164° 31' 35".

English Bay—K31AG, State of Alaska, 5900 E. Tudor Rd., Anchorage, AK 99507 (KTUU-TV Ch. 2 Anchorage)—5-w, lat. 59° 21' 38", long. 151° 55' 48".

English Bay—K43AK, State of Alaska, 5900 E. Tudor Rd., Anchorage, AK 99507 (KTVA Ch. 11 Anchorage)—20-w, lat. 59° 21' 38", long. 151° 55' 48".

English Bay—K69DM, State of Alaska, 5900 E. Tudor Rd., Anchorage, AK 99507 (KIMO Ch. 13 Anchorage)—20-w.

Ernestine—K04MY, State of Alaska, 5900 E. Tudor Rd., Anchorage, AK 99507—1-w, lat. 61° 27' 04", long. 145° 10' 18". See Adak.

Eureka—See K09TU, Lake Louise.

False Pass—K04LG, State of Alaska, 5900 E. Tudor Rd., Anchorage, AK 99507—1-w, lat. 54° 54' 23", long. 163° 24' 44". See Adak.

Five Mile & Sheep Creek Pipeline Camps—K07LX, Northern Television Inc., Box 102200, Anchorage, AK 99510 (KATN Ch. 2 Fairbanks)—10-w, lat. 61° 04' 03", long. 145° 55' 12".

Fort Greeley—See K07NJ, Clearwater.

Fort Yukon—K02HQ, City of Fort Yukon, Box 50, Fort Yukon, AK (KYUK-TV Ch. 4 Bethel)—10-w, lat. 66° 34' 19", long. 145° 14' 52".

Franklin Bluff Pipeline Camp—K07MP, Northern Television Inc., Box 102200, Anchorage, AK 99510 (KATN Ch. 2 Fairbanks)—10-w, lat. 69° 43' 10", long. 148° 41' 50".

Freshwater Bay—K13TW, State of Alaska, 5900 E. Tudor Rd., Anchorage, AK 99507—10-w, lat. 57° 53' 57", long. 135° 09' 21". See Adak.

Gakona—K13JW, Wrangell Mountain TV & Radio Club, Box 327, Glenallen, AK (KATN Ch. 2 Fairbanks)—1-w, lat. 62° 18' 25", long. 145° 16' 10".

Gakona & Gulkana Village—K03FJ, Wrangell Mountain TV & Radio Club, Box 327, Glenallen, AK (KTVA Ch. 11 Anchorage; KTUU-TV Ch. 2 Anchorage; KIMO Ch. 13 Anchorage; KAKM Ch. 7 Anchorage; KTVO-TV Ch. 3 Juneau; KYUK-TV Ch. 4 Bethel; KUAC-TV Ch. 9 Fairbanks; KTVF Ch. 11 Fairbanks)—10-w, lat. 62° 18' 01", long. 145° 18' 13".

Galbraith Pipeline Camp—K07MQ, Northern Television Inc., Box 102200, Anchorage, AK 99510 (KATN Ch. 2 Fairbanks)—10-w.

Galena—K10LJ, City of Galena, Box 149, Galena, AK (KTUU-TV Ch. 2 Anchorage; KAKM Ch. 7 Anchorage; KTVA Ch. 11 Anchorage; KIMO Ch. 13 Anchorage; KTVO-TV Ch. 3 Juneau; KYUK-TV Ch. 4 Bethel; KUAC-TV Ch. 9 Fairbanks)—10-w, lat. 64° 45' 33", long. 156° 51' 41".

Gambell—K07ON, Village of Gambell, Gambell, AK (KTUU-TV Ch. 2 Anchorage; KAKM Ch. 7 Anchorage; KTVA Ch. 11 Anchorage; KIMO Ch. 13 Anchorage)—10-w, lat. 63° 46' 44", long. 171° 43' 51".

Gastineau Channel—See K11DX, Airport area.

Georgetown & Stony River—K10JM, Bethel Broadcasting Inc., Box 468, Bethel, AK 99559—10-w, lat. 61° 43' 21", long. 157° 22' 10".

Girdwood—K05FW, Alaska Public TV Inc., 2677 Providence Dr., Anchorage, AK 99508 (KAKM Ch. 7 Anchorage)—10-w, lat. 60° 57' 12", long. 149° 06' 03".

Girdwood—K08KA, State of Alaska, 5900 E. Tudor Rd., Anchorage, AK 99507 (KIMO Ch. 13 Anchorage)—10-w, lat. 60° 57' 12", long. 149° 06' 03".

Girdwood—See K09HG, Bird Point.

Girdwood—See K57BQ, Bird Point.

Girdwood—See K67AY, Bird Point.

Girdwood Valley—K12MM, State of Alaska, 5900 E. Tudor Rd., Anchorage, AK 99507 (KTVA Ch. 11 Anchorage; KTUU-TV Ch. 2 Anchorage)—10-w, lat. 60° 57' 12", long. 149° 06' 03".

Glenallen—K05HA, State of Alaska, 5900 E. Tudor Rd., Anchorage, AK 99507—100-w, lat. 61° 46' 44", long. 145° 12' 25". See Adak.

Glenallen—K07QS, Wrangell Mountain TV & Radio Club, Box 327, Glenallen, AK (WGN-TV Ch. 9 Chicago, IL)—1-w, lat. 61° 46' 44", long. 145° 12' 25".

Glenallen & Richardson Hwy. (areas N & S)—K04FQ, Wrangell Mountain TV & Radio Club, Box 327, Glenallen, AK (KATN Ch. 2 Fairbanks)—1-w, lat. 62° 06' 35", long. 145° 29' 35".

Glenn Hwy. (E & W of)—See K07IN, Tolsona.

Goodnews Bay—K09SG, State of Alaska, 5900 E. Tudor Rd., Anchorage, AK 99507—1-w, lat. 59° 07' 07", long. 161° 35' 19". See Adak.

Goodnews Bay—K11MX, Bethel Broadcasting Inc., Box 468, Bethel, AK 99559—10-w, lat. 59° 01' 06", long. 161° 49' 00".

Grayling—K09PC, City of Grayling, General Delivery, (KUAC-TV Ch. 9 Fairbanks; KYUK-TV Ch. 4 Bethel; KAKM Ch. 7 Anchorage; KIMO Ch. 13 Anchorage; KTUU-TV Ch. 2 Anchorage; KTVA Ch. 11 Anchorage)—10-w, lat. 62° 54' 11", long. 160° 03' 54".

Gulkana Village—See K03FJ, Gakona.

Gustavus—K04MR, State of Alaska, 5900 E. Tudor Rd., Anchorage, AK 99507—10-w, lat. 58° 25' 04", long. 135° 42' 30". See Adak.

Translators—Alaska

- Haines**—K09PD, State of Alaska, 5900 E. Tudor Rd., Anchorage, AK 99507—10-w, lat. 59° 14' 05", long. 135° 27' 01". See Adak.
- Haines (northern residential area)**—K03FM, Lynn Canal Bcstg., Box 245, Haines, AK (KYUK-TV Ch. 4 Bethel; KAKM Ch. 7 Anchorage; KTUU-TV Ch. 2 Anchorage; KIMO Ch. 13 Anchorage; KTVA Ch. 11 Anchorage)—10-w, lat. 59° 13' 06", long. 135° 25' 29".
- Halibut Cove**—K08JY, State of Alaska, 5900 E. Tudor Rd., Anchorage, AK 99507—10-w, lat. 59° 35' 57", long. 151° 14' 22". See Adak.
- Happy Valley Pipeline Camp**—K07NA, Northern Television Inc., Box 102200, Anchorage, AK 99510 (KATN Ch. 2 Fairbanks)—10-w, lat. 69° 09' 00", long. 148° 50' 00".
- Healy**—K07ND, U. of Alaska, KUAC, Fairbanks, AK 99775-1420 (KUAC-TV Ch. 9 Fairbanks)—10-w, lat. 63° 52' 30", long. 148° 51' 00".
- Healy & Usibelli**—K06LA, Northern Television Inc., Box 102200, Anchorage, AK 99510 (KTVF Ch. 11 Fairbanks)—1-w, lat. 63° 52' 30", long. 148° 51' 00".
- Healy, Suntrana & Usibelli**—K13MZ, Alaska Bcstg. Inc., 2700 E. Tudor Rd., Anchorage, AK 99507 (KATN Ch. 2 Fairbanks)—5-w, lat. 63° 52' 30", long. 148° 51' 00".
- Hobart Bay**—K13TT, State of Alaska, 5900 E. Tudor Rd., Anchorage, AK 99507—10-w, lat. 57° 24' 15", long. 133° 24' 31". See Adak.
- Holy Cross**—K09NJ, Village of Holy Cross, Holy Cross, AK (KTUU-TV Ch. 2 Anchorage; KAKM Ch. 7 Anchorage; KTVA Ch. 11 Anchorage; KIMO Ch. 13 Anchorage)—10-w, lat. 62° 12' 00", long. 159° 40' 07".
- Homer**—K07PF, Alaska Public TV Inc., 2677 Providence Dr., Anchorage, AK 99508 (KAKM Ch. 7 Anchorage)—10-w, lat. 59° 27' 17", long. 151° 40' 18". Requests CP to change city of license to Homer & Seldovia. BPTV-930402YH.
- Homer & Seldovia**—K02IB, State of Alaska, 5900 E. Tudor Rd., Anchorage, AK 99507 (KTUU-TV Ch. 2 Anchorage)—100-w, lat. 59° 27' 17", long. 151° 40' 18".
- Homer & Seldovia**—K04JH, State of Alaska, 5900 E. Tudor Rd., Anchorage, AK 99507 (KTBY Ch. 4 Anchorage)—100-w, lat. 59° 27' 17", long. 151° 40' 18".
- Homer & Seldovia**—K13TR, State of Alaska, 5900 E. Tudor Rd., Anchorage, AK 99507 (KIMO Ch. 13 Anchorage)—100-w, lat. 59° 27' 17", long. 151° 40' 18".
- Homesites along Sterling Highway**—See K39AA, Clam Gulch.
- Hoonah**—K04MO, State of Alaska, 5900 E. Tudor Rd., Anchorage, AK 99507—10-w, lat. 58° 06' 36", long. 135° 26' 28". See Adak.
- Hooper Bay**—K07QD, Hooper Bay City Council, Hooper Bay, AK (KAKM Ch. 7 Anchorage; KTUU-TV Ch. 2 Anchorage; KIMO Ch. 13 Anchorage; KTVA Ch. 11 Anchorage; KYUK-TV Ch. 4 Bethel; KUAC-TV Ch. 9 Fairbanks; KTOO-TV Ch. 3 Juneau)—10-w, lat. 61° 31' 56", long. 166° 05' 42".
- Hooper Bay**—See K12KE, Chevak.
- Hope**—See K09HG, Bird Point.
- Hope**—See K25AI, Indian.
- Hope**—See K47AM, Indian.
- Hope**—See K57BQ, Bird Point.
- Hughes**—K02KC, Hughes Community Council, General Delivery, Hughes, AK (KYUK-TV Ch. 4 Bethel; KTOO-TV Ch. 3 Juneau; KTUU-TV Ch. 2 Anchorage; KAKM Ch. 7 Anchorage; KTVA Ch. 11 Anchorage; KIMO Ch. 13 Anchorage)—10-w, lat. 66° 02' 50", long. 154° 15' 20".
- Huslia**—K04JS, Huslia Village Council, General Delivery (KTUU-TV Ch. 2 Anchorage; KAKM Ch. 7 Anchorage; KTVA Ch. 11 Anchorage; KIMO Ch. 13 Anchorage; KYUK-TV Ch. 4 Bethel; KUAC-TV Ch. 9 Fairbanks; KTOO-TV Ch. 3 Juneau)—10-w, lat. 65° 41' 57", long. 156° 23' 50".
- Hydaburg**—K02JW, City of Hydaburg, Box 49, Hydaburg, AK (KAKM Ch. 7 Anchorage; KIMO Ch. 13 Anchorage; KTUU-TV Ch. 2 Anchorage; KTVA Ch. 11 Anchorage; KYUK-TV Ch. 4 Bethel; KUAC-TV Ch. 9 Fairbanks)—10-w, lat. 55° 12' 26", long. 132° 49' 14".
- Hyder**—K04MM, State of Alaska, 5900 E. Tudor Rd., Anchorage, AK 99507—10-w, lat. 55° 54' 58", long. 130° 01' 25". See Adak.
- Iguigig**—K04ME, State of Alaska, 5900 E. Tudor Rd., Anchorage, AK 99507—1-w, lat. 59° 19' 39", long. 155° 53' 33". See Adak.
- Iliamna**—K07RV, State of Alaska, 5900 E. Tudor Rd., Anchorage, AK 99507—1-w, lat. 59° 54' 47", long. 154° 49' 00". See Adak.
- Indian & Hope**—K25AI, State of Alaska, 5900 E. Tudor Rd., Anchorage, AK 99507 (KTUU-TV Ch. 2 Anchorage; KTBY Ch. 4 Anchorage)—1-w, lat. 61° 08' 35", long. 150° 00' 56".
- Indian & Hope**—K47AM, State of Alaska, 5900 E. Tudor Rd., Anchorage, AK 99507 (KIMO Ch. 13 Anchorage)—10-w, lat. 60° 55' 07", long. 149° 32' 12".
- Juneau**—See K130C, Douglas.
- Kake**—K02IT, Kake Public Schools, Alaska Public Bcstg. Commission, 308 G St., Anchorage, AK (KAKM Ch. 7 Anchorage; KYUK-TV Ch. 4 Bethel)—10-w, lat. 56° 58' 50", long. 133° 56' 00".
- Kakhonak**—K13TF, State of Alaska, 5900 E. Tudor Rd., Anchorage, AK 99507—10-w, lat. 59° 26' 32", long. 154° 45' 20". See Adak.
- Kaktovik (Barter Island)**—K04IU, State of Alaska, 5900 E. Tudor Rd., Anchorage, AK 99507-1296 (KYUK-TV Ch. 4 Bethel; KAKM Ch. 7 Anchorage)—10-w, lat. 70° 07' 12", long. 143° 35' 52".
- Kalifornsky**—See K61AN, Cohoe.
- Kalskag**—K11RF, State of Alaska, 5900 E. Tudor Rd., Anchorage, AK 99507—10-w, lat. 61° 30' 48", long. 160° 21' 30". See Adak.
- Kalskag**—See K13MX, Aniak.
- Kaltag**—K02KA, Kaltag Village Council, General Delivery (KTUU-TV Ch. 2 Anchorage; KAKM Ch. 7 Anchorage; KTVA Ch. 11 Anchorage; KIMO Ch. 13 Anchorage; KTOO-TV Ch. 3 Juneau; KYUK-TV Ch. 4 Bethel; KUAC-TV Ch. 9 Fairbanks)—10-w, lat. 64° 19' 42", long. 158° 43' 16".
- Karluk**—K04LS, State of Alaska, 5900 E. Tudor Rd., Anchorage, AK 99507—1-w, lat. 57° 33' 53", long. 154° 25' 57". See Adak.
- Kasigliuk**—K02LZ, State of Alaska, 5900 E. Tudor Rd., Anchorage, AK 99507—10-w, lat. 60° 53' 44", long. 162° 31' 05". See Adak.
- Kasilof**—K03DQ, State of Alaska, 5900 E. Tudor Rd., Anchorage, AK 99507 (KTVA Ch. 11 Anchorage)—10-w, lat. 60° 27' 53", long. 151° 04' 41".
- Kasilof**—See K06MF, Kenai.
- Kasilof**—See K15AG, Niniitchik.
- Kasilof**—See K21AM, Niniitchik.
- Kasilof**—See K27AI, Niniitchik.
- Kasilof**—See K33AF, Niniitchik.
- Kasilof**—K45AB, Alaska Public TV Inc., 2677 Providence Dr., Anchorage, AK 99508 (KAKM Ch. 7 Anchorage)—10-w, lat. 60° 27' 55", long. 151° 04' 24".
- Kasilof**—See K61AN, Cohoe.
- *Kenai/Soldotna**—K08LW, Fireweed Communications Corp., 3700 Woodland Dr., Anchorage, AK 99517 (KYES Ch. 5 Anchorage)—10-w, lat. 60° 22' 42", long. 151° 11' 35".
- Kenai & Soldotna**—K10NC, State of Alaska, Box 102880, Anchorage, AK 99510 (KTUU-TV Ch. 2 Anchorage)—100-w, lat. 60° 31' 57", long. 151° 04' 51".
- Kenai & Soldotna**—K12LA, Alaska Public TV Inc., 2677 Providence Dr., Anchorage, AK 99508 (KAKM Ch. 7 Anchorage)—10-w, lat. 60° 27' 55", long. 151° 04' 24".
- Kenai & Sterling**—K03FW, State of Alaska, 5900 E. Tudor Rd., Anchorage, AK 99507 (KTBY Ch. 4 Anchorage)—1-w, lat. 60° 27' 55", long. 151° 04' 24".
- Kenai, Kasilof, Sterling & Soldotna**—K06MF, State of Alaska, 5900 E. Tudor Rd., Anchorage, AK 99507 (KIMO Ch. 13 Anchorage)—10-w, lat. 60° 31' 57", long. 151° 04' 51".
- Kenny Lake**—See K09IZ, Copper Center.
- Ketchikan**—K09OX, Rainbird Community Bcstg. Corp., Box A-17, Ward Cove, AK (KTOO-TV Ch. 3 Juneau)—100-w, lat. 55° 21' 12", long. 131° 40' 51".
- Ketchikan**—K15AR, State of Alaska, 5900 E. Tudor Rd., Anchorage, AK 99507—100-w, lat. 55° 20' 20", long. 131° 37' 21". See Adak.
- Kiana**—K04IG, City of Kiana, 308 G St., Anchorage, AK (KYUK-TV Ch. 4 Bethel; KTUU-TV Ch. 2 Anchorage; KAKM Ch. 7 Anchorage; KTVA Ch. 11 Anchorage; KIMO Ch. 13 Anchorage)—10-w, lat. 66° 58' 12", long. 160° 26' 02".
- King Cove**—K04HR, King Cove School District, 308 G St., Anchorage, AK (KYUK-TV Ch. 4 Bethel)—10-w, lat. 55° 03' 39", long. 162° 18' 34".
- King Mountain**—K03GL, State of Alaska, 5900 E. Tudor Rd., Anchorage, AK 99507—100-w, lat. 61° 47' 40", long. 148° 25' 19". See Adak.
- Kipnuk**—K07OL, Village of Kipnuk, Kipnuk, AK (KTUU-TV Ch. 2 Anchorage; KAKM Ch. 7 Anchorage; KTVA Ch. 11 Anchorage; KIMO Ch. 13 Anchorage)—10-w, lat. 59° 56' 21", long. 164° 02' 28".
- Kivalina**—K04IL, City of Kivalina, Alaska Educational Bcstg. Commission, 308 G St., Anchorage, AK (KYUK-TV Ch. 4 Bethel)—10-w, lat. 67° 43' 34", long. 164° 31' 46".
- Klawock**—K11RA, State of Alaska, 5900 E. Tudor Rd., Anchorage, AK 99507—10-w, lat. 55° 33' 18", long. 133° 05' 45". See Adak.
- Klukwan**—K11RD, State of Alaska, 5900 E. Tudor Rd., Anchorage, AK 99507—10-w, lat. 59° 24' 08", long. 135° 53' 07". See Adak.
- Kobuk**—K13SF, State of Alaska, 5900 E. Tudor Rd., Anchorage, AK 99507—1-w, lat. 66° 54' 28", long. 156° 52' 51". See Adak.

- Kodiak**—K090S, Kodiak Public Bcstg. Corp., Box 484, Kodiak, AK (KTUU-TV Ch. 2 Anchorage; KAKM Ch. 7 Anchorage; KTVA Ch. 11 Anchorage; KIMO Ch. 13 Anchorage; KTOO-TV Ch. 3 Juneau)—10-w, lat. 57° 47' 41", long. 152° 23' 28".
- Koliganek**—K04JV, Koliganek Village Council, General Delivery, Koliganek, AK (KTUU-TV Ch. 2 Anchorage; KAKM Ch. 7 Anchorage; KTVA Ch. 11 Anchorage; KIMO Ch. 13 Anchorage; KYUK-TV Ch. 4 Bethel; KUAC-TV Ch. 9 Fairbanks)—10-w, lat. 59° 43' 42", long. 157° 16' 55".
- Koliganek**—K08HS, State of Alaska, 5900 E. Tudor Rd., Anchorage, AK 99507—10-w, lat. 59° 45' 50", long. 157° 07' 11". See Adak (AFTV, Ch. 8, King Salmon AFB).
- Kongiganak**—K02JA, Bethel Broadcasting Inc., Box 468, Bethel, AK 99559—10-w, lat. 59° 52' 00", long. 163° 06' 00".
- Kongiganak**—K04LF, State of Alaska, 5900 E. Tudor Rd., Anchorage, AK 99507—1-w, lat. 59° 57' 36", long. 162° 53' 30". See Adak.
- Kongiganak**—See K10JN, Cape Newenham.
- Kotlik**—K04MU, State of Alaska, 5900 E. Tudor Rd., Anchorage, AK 99507—10-w, lat. 63° 02' 00", long. 163° 33' 08". See Adak.
- Kotlik**—K07PC, Bethel Broadcasting Inc., Box 468, Bethel, AK 99559—1-w, lat. 63° 03' 58", long. 163° 30' 27".
- Kotzebue**—K090V, Kotzebue Bcstg. Inc. (KTUU-TV Ch. 2 Anchorage; KAKM Ch. 7 Anchorage; KTVA Ch. 11 Anchorage; KIMO Ch. 13 Anchorage; KTOO-TV Ch. 3 Juneau)—10-w, lat. 66° 53' 52", long. 162° 35' 46".
- Koyukuk**—K13TQ, State of Alaska, 5900 E. Tudor Rd., Anchorage, AK 99507—10-w, lat. 64° 52' 58", long. 157° 42' 24". See Adak.
- ***Kwethliuk**—K11QY, State of Alaska, 5900 E. Tudor Rd., Anchorage, AK 99507—10-w, lat. 60° 48' 45", long. 161° 26' 00". See Adak.
- Kwigillingok & Mekoryuk**—K13NS, Bethel Broadcasting Inc., Box 468, Bethel, AK 99559—10-w, lat. 60° 29' 12", long. 164° 43' 02".
- Kwiguk**—K02JC, Bethel Broadcasting Inc., Box 468, Bethel, AK 99559—10-w, lat. 62° 45' 15", long. 164° 30' 08".
- Labouchere Bay**—K02MC, State of Alaska, 5900 E. Tudor Rd., Anchorage, AK 99507—10-w, lat. 56° 18' 24", long. 133° 37' 35". See Adak.
- Lake Louise, Eureka, Nelchina, Snow Lake & Tazlina**—K09TU, State of Alaska, 5900 E. Tudor Rd., Anchorage, AK 99507—10-w, lat. 62° 06' 20", long. 146° 10' 18". See Adak.
- Larsen Bay**—K0700, Village of Larsen Bay, Larsen Bay, AK (KTUU-TV Ch. 2 Anchorage; KAKM Ch. 7 Anchorage; KTVA Ch. 11 Anchorage; KIMO Ch. 13 Anchorage)—10-w, lat. 57° 32' 17", long. 153° 58' 48".
- Levelock**—K02MN, State of Alaska, 5900 E. Tudor Rd., Anchorage, AK 99507—1-w, lat. 59° 06' 54", long. 156° 51' 39". See Adak.
- Lime Village**—K07TH, State of Alaska, 5900 E. Tudor Rd., Anchorage, AK 99507—10-w, lat. 61° 21' 22", long. 155° 26' 10". See Adak.
- Manley Hot Springs**—K06JX, Manley Hot Springs Park Assn., Manley Hot Springs, AK 99756 (KUAC-TV Ch. 9 Fairbanks)—1-w, lat. 65° 01' 20", long. 150° 40' 08".
- Manley Hot Springs**—K13TN, State of Alaska, 5900 E. Tudor Rd., Anchorage, AK 99507—10-w, lat. 64° 59' 52", long. 150° 38' 26". See Adak.
- Manokotak**—K07LB, State of Alaska, 5900 E. Tudor Rd., Anchorage, AK 99507—10-w, lat. 59° 04' 41", long. 159° 03' 45". (AFTV, Ch. 8, King Salmon AFB).
- ***Marshall**—K07Q0, I.R.A. Council of Marshall, Marshall, AK (KTUU-TV Ch. 2 Anchorage; KAKM Ch. 7 Anchorage; KTVA Ch. 11 Anchorage; KIMO Ch. 13 Anchorage; KYUK-TV Ch. 4 Bethel; KUAC-TV Ch. 9 Fairbanks; KTOO-TV Ch. 3 Juneau)—10-w, lat. 61° 52' 53", long. 162° 05' 09".
- Marshall & Pilot Village**—K09MB, Bethel Broadcasting Inc., Box 468, Bethel, AK 99559—10-w, lat. 61° 55' 28", long. 162° 01' 05".
- McGrath**—K02JE, Iditarod Area School District, 308 G St., Anchorage, AK 99501 (KYUK-TV Ch. 4 Bethel; KTOO-TV Ch. 3 Juneau; KAKM Ch. 7 Anchorage; KTUU-TV Ch. 2 Anchorage; KIMO Ch. 13 Anchorage; KTVA Ch. 11 Anchorage)—10-w, lat. 62° 57' 12", long. 155° 35' 30".
- McKinley Park**—K10MI, State of Alaska, 5900 E. Tudor Rd., Anchorage, AK 99507—1-w, lat. 63° 43' 40", long. 148° 54' 14". See Adak.
- Mekoryuk**—K09NI, City of Mekoryuk, Mekoryuk, AK (KTUU-TV Ch. 2 Anchorage; KAKM Ch. 7 Anchorage; KTVA Ch. 11 Anchorage; KIMO Ch. 13 Anchorage)—10-w, lat. 60° 23' 12", long. 166° 11' 12".
- Mekoryuk**—See K13NS, Kwigillingok.
- Mendenhall Glacier area**—See K110X, Airport area.
- Mendenhall Valley**—See K06JZ, Auke Bay.
- Mentasta Lake**—K07SQ, State of Alaska, 5900 E. Tudor Rd., Anchorage, AK 99507—10-w, lat. 62° 55' 46", long. 143° 47' 40". See Adak.
- Metlakatla**—K08EX, Town of Metlakatla, Metlakatla, AK (CFTK-TV Ch. 3 Terrace, BC)—1-w, lat. 55° 11' 23", long. 131° 44' 34".
- ***Metlakatla**—K11QZ, State of Alaska, 5900 E. Tudor Rd., Anchorage, AK 99507—10-w, lat. 55° 07' 42", long. 131° 34' 20". See Adak.
- Meyers Chuck**—K13TB, State of Alaska, 5900 E. Tudor Rd., Anchorage, AK 99507—10-w, lat. 55° 44' 28", long. 132° 15' 14". See Adak.
- Minchumina**—K13TH, State of Alaska, 5900 E. Tudor Rd., Anchorage, AK 99507—10-w. See Adak.
- Moose Pass**—K04KK, Moose Pass Sportsmans Club, c/o David Gibbons, SRA 545, Seward, AK (KTVA Ch. 11 Anchorage; KIMO Ch. 13 Anchorage; KYUK-TV Ch. 4 Bethel)—1-w, lat. 60° 30' 00", long. 149° 23' 30".
- Moose Pass**—K07QT, Moose Pass Sportsmans Club, c/o David Gibbons, SRA 545, Seward, AK (KTUU-TV Ch. 2 Anchorage)—1-w, lat. 60° 30' 00", long. 149° 23' 30".
- Moose Pass**—K11QF, Moose Pass Sportsmans Club, c/o David Gibbons, SRA 545, Seward, AK (WGN-TV Ch. 9 Chicago, IL)—1-w, lat. 60° 20' 20", long. 149° 18' 06".
- Moose Pass**—K13RL, Moose Pass Sportsmans Club, c/o David Gibbons, SRA 545, Seward, AK (KTOO-TV Ch. 3 Juneau)—1-w, lat. 60° 20' 20", long. 149° 18' 06".
- Mountain Village**—See K03EA, Alakanuk.
- Mountain Village**—K07QJ, Azacharik Corp., General Delivery, Mountain Village, AK (KTUU-TV Ch. 2 Anchorage; KAKM Ch. 7 Anchorage; KTVA Ch. 11 Anchorage; KIMO Ch. 13 Anchorage; KTOO-TV Ch. 3 Juneau; KYUK-TV Ch. 4 Bethel; KUAC-TV Ch. 9 Fairbanks)—10-w, lat. 62° 05' 18", long. 163° 43' 35".
- Naknek & South Naknek**—K11KR, State of Alaska, 5900 E. Tudor Rd., Anchorage, AK 99507—10-w, lat. 58° 44' 35", long. 156° 58' 58". (AFTV, Ch. 8, King Salmon AFB).
- Naukati Bay**—K13TS, State of Alaska, 5900 E. Tudor Rd., Anchorage, AK 99507—10-w, lat. 55° 52' 06", long. 133° 13' 03". See Adak.
- Nelchina**—See K09TU, Lake Louise.
- Nelson Lagoon**—K04LQ, State of Alaska, 5900 E. Tudor Rd., Anchorage, AK 99507—1-w, lat. 56° 00' 07", long. 161° 12' 07". See Adak.
- Nenana**—K05HI, U. of Alaska, KUAC, Fairbanks, AK 99775-1420 (KUAC-TV Ch. 9 Fairbanks)—1-w, lat. 64° 34' 55", long. 149° 04' 36".
- Nenana**—K13KS, Fairbanks TV Inc., 2700 E. Tudor Rd., Anchorage, AK 99507 (KATN Ch. 2 Fairbanks)—10-w, lat. 64° 34' 45", long. 149° 04' 22".
- New Hamilton**—See K13PA, Bill Moore's.
- New Stuyahok**—K13TD, State of Alaska, 5900 E. Tudor Rd., Anchorage, AK 99507—10-w, lat. 59° 27' 09", long. 157° 18' 31". See Adak.
- Newtok**—K04MT, State of Alaska, 5900 E. Tudor Rd., Anchorage, AK 99507—10-w, lat. 60° 56' 29", long. 164° 37' 41". See Adak.
- Nightmute**—K03GD, State of Alaska, 5900 E. Tudor Rd., Anchorage, AK 99507—10-w, lat. 60° 29' 48", long. 164° 43' 29". See Adak.
- Nikolai**—K09PR, State of Alaska, 5900 E. Tudor Rd., Anchorage, AK 99507—10-w, lat. 63° 00' 47", long. 154° 22' 19". See Adak.
- Nikolski**—K04LR, State of Alaska, 5900 E. Tudor Rd., Anchorage, AK 99507—10-w, lat. 52° 56' 27", long. 168° 51' 27". See Adak.
- Ninilchik, Kasilof & Anchor Point**—K15AG, State of Alaska, 5900 E. Tudor Rd., Anchorage, AK 99507 (KTUU-TV Ch. 2 Anchorage)—100-w, lat. 60° 00' 35", long. 151° 42' 45".
- Ninilchik, Kasilof & Anchor Point**—K21AM, Alaska Public TV Inc., 2677 Providence Dr., Anchorage, AK 99508 (KAKM Ch. 7 Anchorage)—1000-w, lat. 60° 00' 35", long. 151° 42' 45".
- Ninilchik, Kasilof & Anchor Point**—K27AI, State of Alaska, 5900 E. Tudor Rd., Anchorage, AK 99507 (KTBY Ch. 4 Anchorage)—100-w, lat. 60° 00' 35", long. 151° 42' 45".
- Ninilchik, Kasilof & Anchor Point**—K33AF, State of Alaska, 5900 E. Tudor Rd., Anchorage, AK 99507 (KIMO Ch. 13 Anchorage)—100-w, lat. 60° 00' 35", long. 151° 42' 45".
- Noatak**—K09NG, City of Noatak, Noatak, AK (KTUU-TV Ch. 2 Anchorage; KAKM Ch. 7 Anchorage; KTVA Ch. 11 Anchorage; KIMO Ch. 13 Anchorage)—10-w, lat. 67° 34' 03", long. 162° 57' 58".
- Noorvik**—K04IK, City of Noorvik, Noorvik, AK (KYUK-TV Ch. 4 Bethel)—10-w, lat. 66° 50' 18", long. 161° 01' 56".
- North Kenai**—K48AC, Alaska Public TV Inc., 2677 Providence Dr., Anchorage, AK 99508 (KAKM Ch. 7 Anchorage)—10-w, lat. 60° 16' 31", long. 151° 18' 30".
- North Kenai**—K55BB, State of Alaska, 5900 E. Tudor Rd., Anchorage, AK 99507 (KTUU-TV Ch. 2 Anchorage)—10-w, lat. 60° 46' 11", long. 151° 09' 17".

Translators—Alaska

North Kenai—K58AK, State of Alaska, 5900 E. Tudor Rd., Anchorage, AK 99507 (KTVA Ch. 11 Anchorage)—10-w, lat. 60° 46' 11", long. 151° 09' 27".

North Tongass—K12GF, North Tongass TV Inc., Box A-17, Ward Cove, AK (CFTK-TV Ch. 3 Terrace, BC)—5-w, lat. 55° 21' 42", long. 131° 47' 42".

Nuiqsut—K04IS, State of Alaska, 5900 E. Tudor Rd., Anchorage, AK 99507 (KYUK-TV Ch. 4 Bethel; KAKM Ch. 7 Anchorage)—10-w, lat. 70° 30' 00", long. 151° 00' 00".

Nulato—K04JF, Village of Nulato, Office of Governor-Telecommunications, Pouch AC, Juneau, AK (KTUU-TV Ch. 2 Anchorage; KAKM Ch. 7 Anchorage; KTVA Ch. 11 Anchorage; KIMO Ch. 13 Anchorage)—10-w, lat. 64° 43' 10", long. 158° 06' 10".

Nulato—K12KS, Village of Nulato, Office of Governor-Telecommunications, Pouch AC, Juneau, AK—10-w, lat. 64° 43' 05", long. 158° 05' 28". (AFTV, Ch. 8, King Salmon AFB).

Old Harbor—K09NO, City of Old Harbor, Old Harbor, AK (KTUU-TV Ch. 2 Anchorage; KAKM Ch. 7 Anchorage; KTVA Ch. 11 Anchorage; KIMO Ch. 13 Anchorage)—10-w, lat. 57° 12' 12", long. 153° 18' 09".

Old Man Pipeline Camp—K07MO, Northern Television Inc., Box 102200, Anchorage, AK 99510 (KATN Ch. 2 Fairbanks)—10-w, lat. 66° 27' 40", long. 150° 39' 30".

Ouzinkie—K02MA, State of Alaska, 5900 E. Tudor Rd., Anchorage, AK 99507—10-w, lat. 57° 55' 24", long. 152° 30' 00". See Adak.

Palmer—K09JE, Channel 2 Bcstg. Co., Box 102880, Anchorage, AK 99510 (KTUU-TV Ch. 2 Anchorage)—10-w, lat. 61° 36' 56", long. 149° 01' 07".

Paxson—K04MQ, State of Alaska, 5900 E. Tudor Rd., Anchorage, AK 99507—10-w, lat. 63° 01' 54", long. 145° 29' 35". See Adak.

Paxson & Paxson Lake—K13KI, Wrangell Mountain TV & Radio Club, Box 327, Glenallen, AK (KATN Ch. 2 Fairbanks)—1-w, lat. 62° 58' 07", long. 145° 28' 17".

Paxson Lake—See K13KI, Paxson.

Pedro Bay—K09TS, State of Alaska, 5900 E. Tudor Rd., Anchorage, AK 99507—10-w, lat. 59° 47' 06", long. 154° 07' 09". See Adak.

Pelican—K04LB, State of Alaska, 5900 E. Tudor Rd., Anchorage, AK 99507—1-w, lat. 57° 57' 45", long. 136° 13' 51". See Adak.

Perryville—K09NK, Village of Perryville, Office of Governor-Telecommunications, Pouch AC, Juneau, AK (KTUU-TV Ch. 2 Anchorage; KAKM Ch. 7 Anchorage; KTVA Ch. 11 Anchorage; KIMO Ch. 13 Anchorage)

age)—10-w, lat. 55° 54' 45", long. 159° 08' 34".

Petersburg—K090U, Narrows Bcstg. Corp., Office of Governor-Telecommunications, Pouch AC, Juneau, AK (KTUU-TV Ch. 2 Anchorage; KAKM Ch. 7 Anchorage; KTVA Ch. 11 Anchorage; KIMO Ch. 13 Anchorage; KTOO-TV Ch. 3 Juneau)—10-w, lat. 56° 48' 52", long. 132° 57' 05".

Petersburg—K11QC, Narrows Bcstg. Corp., Box 149, Petersburg, AK 99833 (KAKM Ch. 7 Anchorage; KTVA Ch. 11 Anchorage; KIMO Ch. 13 Anchorage; KTUU-TV Ch. 2 Anchorage; KTOO-TV Ch. 3 Juneau)—5-w, lat. 56° 45' 58", long. 132° 57' 33". Rebroadcast by K090U, Petersburg, AK, Ch. 9.

Petersburg—K15AF, State of Alaska, 5900 E. Tudor Rd., Anchorage, AK 99507 (KTUU-TV Ch. 2 Anchorage; KTVA Ch. 11 Anchorage; KIMO Ch. 13 Anchorage; KAKM Ch. 7 Anchorage; KUAC-TV Ch. 9 Fairbanks; KTOO-TV Ch. 3 Juneau; KYUK-TV Ch. 4 Bethel; KTTY Ch. 4 Anchorage)—100-w, lat. 56° 48' 55", long. 132° 57' 12".

Pilot Point—K09NO, Village of Pilot Point, Office of Governor-Telecommunications, Pouch AC, Juneau, AK (KTUU-TV Ch. 2 Anchorage; KAKM Ch. 7 Anchorage; KTVA Ch. 11 Anchorage; KIMO Ch. 13 Anchorage)—10-w, lat. 57° 33' 53", long. 157° 34' 30".

Pilot Station—K13QX, Pilot Station City Council, General Delivery, Pilot Station, AK (KTUU-TV Ch. 2 Anchorage; KAKM Ch. 7 Anchorage; KTVA Ch. 11 Anchorage; KIMO Ch. 13 Anchorage; KTOO-TV Ch. 3 Juneau; KYUK-TV Ch. 4 Bethel; KUAC-TV Ch. 9 Fairbanks)—10-w, lat. 61° 52' 24", long. 162° 52' 34".

Pilot Village—See K09MB, Marshall.

Pipeline Pump Station No. 12—K12KC, Northern Television Inc., Box 102200, Anchorage, AK 99510 (KATN Ch. 2 Fairbanks)—10-w, lat. 61° 27' 10", long. 145° 09' 42".

Pitkas & St. Mary's—K11MG, Bethel Broadcasting Inc., Box 468, Bethel, AK 99559—1-w, lat. 62° 02' 27", long. 163° 14' 24".

Pitkas Point—K04MW, State of Alaska, 5900 E. Tudor Rd., Anchorage, AK 99507—10-w, lat. 62° 01' 57", long. 163° 16' 55". See Adak.

Platinum—K05HY, State of Alaska, 5900 E. Tudor Rd., Anchorage, AK 99507—10-w, lat. 59° 00' 40", long. 161° 49' 35". See Adak.

Platinum—K07NQ, Bethel Broadcasting Inc., Box 468, Bethel, AK 99559—10-w, lat. 58° 38' 13", long. 162° 02' 02".

Point Baker—K04MV, State of Alaska, 5900 E. Tudor Rd., Anchorage, AK 99507—10-w, lat. 56° 21' 14", long. 133° 37' 13". See Adak.

Point Baker—K09SY, State of Alaska, 5900 E. Tudor Rd., Anchorage, AK 99507—1-w. See Adak.

Point Hope—K04IQ, State of Alaska, 5900 E. Tudor Rd., Anchorage, AK 99507 (KYUK-TV Ch. 4 Bethel; KAKM Ch. 7 Anchorage)—10-w, lat. 68° 21' 30", long. 160° 46' 30".

Point Lay—K04IT, State of Alaska, 5900 E. Tudor Rd., Anchorage, AK 99507 (KYUK-TV Ch. 4 Bethel; KAKM Ch. 7 Anchorage)—10-w, lat. 69° 46' 00", long. 163° 04' 58".

Port Alice—K13TL, State of Alaska, 5900 E. Tudor Rd., Anchorage, AK 99507—10-w, lat. 55° 47' 59", long. 133° 35' 13". See Adak.

Port Alsworth—K13TU, State of Alaska, 5900 E. Tudor Rd., Anchorage, AK 99507—10-w, lat. 60° 12' 15", long. 154° 18' 52". See Adak.

Port Heiden—K04JT, City of Port Heiden, General Delivery, (KUAC-TV Ch. 9 Fairbanks; KYUK-TV Ch. 4 Bethel; KTOO-TV Ch. 3 Juneau; KAKM Ch. 7 Anchorage; KIMO Ch. 13 Anchorage; KTVA Ch. 11 Anchorage; KTUU-TV Ch. 2 Anchorage)—10-w, lat. 56° 54' 47", long. 158° 40' 54".

Port Moller—K02LX, State of Alaska, 5900 E. Tudor Rd., Anchorage, AK 99507—10-w, lat. 57° 59' 22", long. 160° 34' 33". See Adak.

Port Protection—K13TV, State of Alaska, 5900 E. Tudor Rd., Anchorage, AK 99507—10-w, lat. 56° 19' 23", long. 133° 36' 44". See Adak.

Portage Creek—K13KY, City of Oillingham—10-w, lat. 58° 53' 46", long. 157° 28' 28". (AFTV, Ch. 8, King Salmon AFB).

Prista—See K090Q, Wrangell.

Prospect Pipeline Camp—K07MU, Northern Television Inc., Box 102200, Anchorage, AK 99510 (KATN Ch. 2 Fairbanks)—10-w, lat. 66° 47' 50", long. 150° 43' 20".

Prudhoe Bay—See K08IZ, BP Alaska Camp.

Prudhoe Bay—See K10JU, Atlantic Richfield Co. Base Camp.

Quartz Creek—K13KR, Channel 2 Bcstg. Co., Box 102880, Anchorage, AK 99510 (KTUU-TV Ch. 2 Anchorage)—1-w, lat. 60° 29' 48", long. 149° 49' 30".

Quinhagak—K110G, Bethel Broadcasting Inc., Box 468, Bethel, AK 99559—10-w, lat. 59° 44' 52", long. 161° 53' 50".

Quinhagak—K13SK, State of Alaska, 5900 E. Tudor Rd., Anchorage, AK 99507—1-w, lat. 59° 44' 53", long. 161° 54' 47". See Adak.

***Railroad City**—K12MC, Bethel Broadcasting Inc., Box 468, Bethel, AK 99559 (KYUK-TV Ch. 4 Bethel)—10-w, lat. 62° 12' 49", long. 159° 46' 22".

Rampart—K04LO, State of Alaska, 5900 E. Tudor Rd., Anchorage, AK 99507—1-w, lat. 65° 30' 16", long. 150° 10' 09". See Adak.

Red Devil—K13QW, Red Devil Village Council, General Delivery, Red Devil, AK (KTUU-TV Ch. 2 Anchorage; KAKM Ch. 7 Anchorage; KTVA Ch. 11 Anchorage; KIMO Ch. 13 Anchorage; KTOO-TV Ch. 3 Juneau; KYUK-TV Ch. 4 Bethel; KUAC-TV Ch. 9 Fairbanks)—10-w, lat. 61° 47' 04", long. 157° 20' 00".

Richardson Hwy. (areas N & S)—See K04FQ, Glenallen.

***Rowan Bay**—K13TM, State of Alaska, 5900 E. Tudor Rd., Anchorage, AK 99507—10-w, lat. 56° 39' 50", long. 134° 16' 06". See Adak.

Ruby—K09PK, City of Ruby, Box 15, Ruby, AK (KTUU-TV Ch. 2 Anchorage; KAKM Ch. 7 Anchorage; KTVA Ch. 11 Anchorage; KIMO Ch. 13 Anchorage; KYUK-TV Ch. 4 Bethel; KUAC-TV Ch. 9 Fairbanks; KTOO-TV Ch. 3 Juneau)—10-w, lat. 64° 44' 23", long. 155° 29' 09".

***Russian Mission**—K11PY, Russian Mission Village Council, General Delivery, Russian Mission, AK (KTUU-TV Ch. 2 Anchorage; KAKM Ch. 7 Anchorage; KTVA Ch. 11 Anchorage; KIMO Ch. 13 Anchorage; KYUK-TV Ch. 4 Bethel; KUAC-TV Ch. 9 Fairbanks; KTOO-TV Ch. 3 Juneau)—10-w, lat. 61° 47' 11", long. 161° 19' 11".

Russian Mission—See K13MX, Aniak.

Sand Point—K04HV, City of Sand Point, Box 16, Sand Point, AK (KYUK-TV Ch. 4 Bethel)—10-w, lat. 55° 20' 30", long. 160° 30' 00".

Savoonga—K09NL, Village of Savoonga (KTUU-TV Ch. 2 Anchorage; KAKM Ch. 7 Anchorage; KTVA Ch. 11 Anchorage; KIMO Ch. 13 Anchorage)—10-w, lat. 63° 41' 45", long. 170° 28' 45".

Scammon Bay—K07SR, State of Alaska, 5900 E. Tudor Rd., Anchorage, AK 99507—10-w, lat. 61° 50' 33", long. 165° 34' 36". See Adak.

Selawik—K02JU, City of Selawik, Box 49, Selawik, AK (KYUK-TV Ch. 4 Bethel; KIMO Ch. 13 Anchorage; KTVA Ch. 11 Anchorage; KTUU-TV Ch. 2 Anchorage; KAKM Ch. 7 Anchorage)—10-w, lat. 66° 35' 57", long. 160° 00' 00".

Seldovia—See K02IB, Homer.

Seldovia—See K04JH, Homer.

Seldovia—See K13TR, Homer.

- Seward**—K03FO, City of Seward, Seward, AK 99664 (KTUU-TV Ch. 2 Anchorage; KAKM Ch. 7 Anchorage; KTVA Ch. 11 Anchorage; KIMO Ch. 13 Anchorage; KYUK-TV Ch. 4 Bethel; KUAC-TV Ch. 9 Fairbanks; KTOO-TV Ch. 3 Juneau)—100-w, lat. 60° 06' 18", long. 149° 26' 20".
- Seward**—K07PG, City of Seward, Seward, AK 99664 (KAKM Ch. 7 Anchorage)—10-w, lat. 60° 06' 12", long. 149° 26' 12".
- Seward**—K09DL, Denali Bcstg. Co. Inc., Box 337, Seward, AK (KTUU-TV Ch. 2 Anchorage)—10-w, lat. 60° 20' 20", long. 149° 18' 06".
- ***Shageluk**—K03FN, Bethel Broadcasting Inc., Box 468, Bethel, AK 99559 (KYUK-TV Ch. 4 Bethel)—10-w, lat. 62° 40' 12", long. 159° 33' 42".
- Shageluk**—K10KH, Village of Shageluk, Shageluk, AK (KTUU-TV Ch. 2 Anchorage; KAKM Ch. 7 Anchorage; KTVA Ch. 11 Anchorage; KIMO Ch. 13 Anchorage)—10-w, lat. 62° 39' 18", long. 159° 31' 33".
- Sheep Creek Pipeline Camp**—See K07LX, Five Mile Pipeline Camp.
- Shungnak**—K09NH, City of Shungnak (KTUU-TV Ch. 2 Anchorage; KAKM Ch. 7 Anchorage; KTVA Ch. 11 Anchorage; KIMO Ch. 13 Anchorage)—10-w, lat. 66° 51' 51", long. 146° 40' 38".
- Sitka**—K08JQ, Sheldon Jackson College, Box 4079, Sitka, AK (KTUU-TV Ch. 2 Anchorage; KAKM Ch. 7 Anchorage; KTVA Ch. 11 Anchorage; KIMO Ch. 13 Anchorage; KYUK-TV Ch. 4 Bethel; KUAC-TV Ch. 9 Fairbanks; KTOO-TV Ch. 3 Juneau)—10-w, lat. 57° 03' 56", long. 135° 19' 18".
- ***Sitka**—K08KY, Capital Community Bcstg. Inc., 224 4th St., Juneau, AK 99811 (KTOO-TV Ch. 3 Juneau)—100-w, lat. 57° 03' 13", long. 135° 21' 07".
- ***Sitka**—K15AX, State of Alaska, 5900 E. Tudor Rd., Anchorage, AK 99507—20-w, lat. 57° 03' 01", long. 135° 20' 30". See Adak.
- Skagway**—K13QQ, State of Alaska, 5900 E. Tudor Rd., Anchorage, AK 99507—10-w, lat. 59° 27' 13", long. 135° 19' 17". See Adak.
- Slana**—K04KX, State of Alaska, 5900 E. Tudor Rd., Anchorage, AK 99507—10-w, lat. 62° 42' 27", long. 143° 58' 37". See Adak. Note: Licensed as LPTV. Note: Licensed as LPTV.
- Sleetmute**—K12MD, Sleetmute Village Council, Sleetmute, AK (KTUU-TV Ch. 2 Anchorage; KAKM Ch. 7 Anchorage; KTVA Ch. 11 Anchorage; KIMO Ch. 13 Anchorage; KYUK-TV Ch. 4 Bethel; KUAC-TV Ch. 9 Fairbanks; KTOO-TV Ch. 3 Juneau)—10-w, lat. 61° 42' 12", long. 157° 10' 00".
- Snow Lake**—See K09TU, Lake Louise.
- Soldotna**—See K06MF, Kenai.
- Soldotna**—See K10NC, Kenai.
- Soldotna**—See K12LA, Kenai.
- South Naknek**—See K11KR, Naknek.
- Sparrevohn**—K05IB, State of Alaska, 5900 E. Tudor Rd., Anchorage, AK 99507—100-w, lat. 61° 06' 24", long. 155° 36' 21". See Adak.
- St. George Island**—K04IE, Community Council of St. George Island, St. George Island, AK (KYUK-TV Ch. 4 Bethel; KAKM Ch. 7 Anchorage)—10-w, lat. 56° 36' 00", long. 170° 32' 30".
- St. Mary's**—K07RK, City of St. Mary's, Box 163, St. Mary's, AK (KTUU-TV Ch. 2 Anchorage; KAKM Ch. 7 Anchorage; KTVA Ch. 11 Anchorage; KIMO Ch. 13 Anchorage; KTOO-TV Ch. 3 Juneau; KYUK-TV Ch. 4 Bethel; KUAC-TV Ch. 9 Fairbanks)—10-w, lat. 62° 03' 07", long. 163° 10' 29".
- St. Mary's**—See K11MG, Pitkas.
- St. Michaels**—K02LP, State of Alaska, 5900 E. Tudor Rd., Anchorage, AK 99507—10-w, lat. 63° 28' 43", long. 162° 02' 19". See Adak.
- St. Paul Island**—K04HM, City of St. Paul Island (KYUK-TV Ch. 4 Bethel)—10-w, lat. 57° 10' 08", long. 170° 16' 53".
- Stebbins**—K04LE, State of Alaska, 5900 E. Tudor Rd., Anchorage, AK 99507—1-w, lat. 63° 31' 10", long. 162° 17' 15". See Adak.
- Sterling**—See K03FW, Kenai.
- Sterling**—See K06MF, Kenai.
- Sterling Highway from Clam Gulch Store to Ninilchik**—K13MB, State of Alaska, 5900 E. Tudor Rd., Anchorage, AK 99507 (KTVA Ch. 11 Anchorage)—10-w, lat. 60° 12' 53", long. 151° 24' 43".
- Sterling Highway from Clam Gulch Store to Ninilchik**—K56AQ, State of Alaska, 5900 E. Tudor Rd., Anchorage, AK 99507 (KIMO Ch. 13 Anchorage; KTUU-TV Ch. 2 Anchorage)—10-w, lat. 60° 32' 32", long. 151° 18' 30".
- Sterling Highway from Clam Gulch Store to Ninilchik**—K67AU, State of Alaska, 5900 E. Tudor Rd., Anchorage, AK 99507 (KTUU-TV Ch. 2 Anchorage)—10-w, lat. 60° 16' 32", long. 151° 18' 30".
- Stony River**—K02JZ, Stony River Traditional Council, General Delivery, Stony River, AK (KTUU-TV Ch. 2 Anchorage; KAKM Ch. 7 Anchorage; KTVA Ch. 11 Anchorage; KIMO Ch. 13 Anchorage; KYUK-TV Ch. 4 Bethel; KUAC-TV Ch. 9 Fairbanks; KTOO-TV Ch. 3 Juneau)—10-w, lat. 61° 46' 59", long. 156° 35' 17".
- Sutton**—K05FU, Alaska Bcstg. Inc., 2700 E. Tudor Rd., Anchorage, AK 99507 (KIMO Ch. 13 Anchorage)—10-w, lat. 61° 44' 16", long. 148° 56' 17".
- Sutton**—K30BE, Channel 2 Bcstg. Co., Box 102880, Anchorage, AK 99510 (KTUU-TV Ch. 2 Anchorage)—1-w, lat. 61° 44' 16", long. 148° 56' 17".
- Sutton**—K49AU, Alaska Public TV Inc., 2677 Providence Dr., Anchorage, AK 99508 (KAKM Ch. 7 Anchorage)—10-w, lat. 61° 44' 16", long. 148° 56' 17".
- Sutton & Alpine**—K66CF, Northern Television Inc., Box 102200, Anchorage, AK 99510 (KTVA Ch. 11 Anchorage)—1-w, lat. 61° 44' 16", long. 148° 56' 17".
- Takotna**—K09PN, State of Alaska, 5900 E. Tudor Rd., Anchorage, AK 99507—10-w, lat. 62° 59' 21", long. 156° 03' 42". See Adak.
- Talkeetna**—K04DO, Northern Television Inc., Box 102200, Anchorage, AK 99510 (KTVA Ch. 11 Anchorage)—1-w, lat. 62° 18' 30", long. 149° 45' 07".
- Talkeetna**—K06KG, Talkeetna Chamber of Commerce, c/o Myra Hales, Box 88, Talkeetna, AK 99676 (KIMO Ch. 13 Anchorage)—10-w, lat. 62° 18' 00", long. 150° 06' 12".
- Talkeetna**—K0900, Channel 2 Bcstg. Co., Box 102880, Anchorage, AK 99510 (KTUU-TV Ch. 2 Anchorage)—10-w, lat. 62° 17' 56", long. 150° 06' 25".
- Talkeetna**—K47AG, KAKM Anchorage, 2677 Providence, Anchorage, AK 99504 (KAKM Ch. 7 Anchorage)—1-w, lat. 62° 18' 02", long. 150° 05' 52".
- Tanacross & Tok**—K03ED, Northern Television Inc., Box 102200, Anchorage, AK 99510 (KTVF Ch. 11 Fairbanks)—1-w, lat. 63° 19' 34", long. 143° 30' 07".
- Tanana**—K02KM, City of Tanana, General Delivery, Tanana, AK (KTUU-TV Ch. 2 Anchorage; KAKM Ch. 7 Anchorage; KTVA Ch. 11 Anchorage; KIMO Ch. 13 Anchorage; KYUK-TV Ch. 4 Bethel; KUAC-TV Ch. 9 Fairbanks; KTOO-TV Ch. 3 Juneau)—10-w, lat. 65° 10' 24", long. 152° 04' 31".
- Tanunak**—K07SA, State of Alaska, 5900 E. Tudor Rd., Anchorage, AK 99507—1-w, lat. 60° 35' 00", long. 165° 15' 32". See Adak.
- Tatitlek**—K09NE, Village of Tatitlek, Tatitlek, AK (KTUU-TV Ch. 2 Anchorage; KAKM Ch. 7 Anchorage; KTVA Ch. 11 Anchorage; KIMO Ch. 13 Anchorage)—10-w, lat. 60° 51' 51", long. 146° 40' 38".
- Tazina**—See K09TU, Lake Louise.
- Telida**—K11RV, State of Alaska, Division of Communications, 5900 E. Tudor Rd., Anchorage, AK 99507—10-w, lat. 63° 23' 03", long. 153° 16' 34". See Adak.
- Teller**—K04LW, State of Alaska, 5900 E. Tudor Rd., Anchorage, AK 99507—1-w, lat. 65° 15' 55", long. 166° 21' 50". See Adak.
- Tenakee Springs**—K10KG, City of Tenakee Springs, Tenakee Springs, AK (KTUU-TV Ch. 2 Anchorage; KAKM Ch. 7 Anchorage; KTVA Ch. 11 Anchorage; KIMO Ch. 13 Anchorage)—10-w, lat. 57° 46' 51", long. 135° 13' 11".
- Tetlin**—K07SP, State of Alaska, 5900 E. Tudor Rd., Anchorage, AK 99507—10-w, lat. 63° 08' 14", long. 142° 31' 28". See Adak.
- Thorne Bay**—K07SN, State of Alaska, 5900 E. Tudor Rd., Anchorage, AK 99507—10-w, lat. 55° 41' 08", long. 132° 31' 42". Note: Operating as LPTV.
- Thorne Bay**—K09HO, Ketchikan Pulp Co., Ketchikan, AK (CFTK-TV Ch. 3 Terrace, BC)—1-w, lat. 55° 34' 05", long. 132° 21' 40".
- ***Thorne Bay**—K11RC, State of Alaska, 5900 E. Tudor Rd., Anchorage, AK 99507—10-w, lat. 55° 41' 08", long. 132° 31' 42". See Adak.
- Togiak**—K03FL, City of Togiak, Box 99, Togiak, AK (KTUU-TV Ch. 2 Anchorage; KAKM Ch. 7 Anchorage; KTVA Ch. 11 Anchorage; KIMO Ch. 13 Anchorage; KYUK-TV Ch. 4 Bethel; KUAC-TV Ch. 9 Fairbanks)—10-w, lat. 59° 03' 43", long. 160° 22' 33".
- Tok**—See K03ED, Tanacross.
- Tok Junction**—K07NC, Tok Community TV Inc., Box 82, Tok Junction, AK (KUAC-TV Ch. 9 Fairbanks)—1-w, lat. 63° 19' 38", long. 142° 59' 48". Note: Licensed as LPTV.
- Toksook Bay**—K04LV, State of Alaska, 5900 E. Tudor Rd., Anchorage, AK 99507—1-w, lat. 60° 31' 53", long. 165° 06' 19". See Adak.
- Tolsona & Glenn Hwy. (E & W of)**—K07IN, Wrangell Mountain TV & Radio Club, Box 327, Glenallen, AK (KATN Ch. 2 Fairbanks)—1-w, lat. 62° 06' 14", long. 146° 10' 12".
- Tonsina Pipeline Camp**—K07MM, Northern Television Inc., Box 102200, Anchorage, AK 99510 (KATN Ch. 2 Fairbanks)—10-w, lat. 61° 32' 54", long. 145° 13' 24".
- Toolik Pipeline Camp**—K07MW, Fairbanks TV Inc., 2700 E. Tudor Rd., Anchorage, AK 99507 (KATN Ch. 2 Fairbanks)—10-w, lat. 68° 38' 20", long. 149° 34' 20".
- Trapper Creek**—K16AF, State of Alaska, 5900 E. Tudor Rd., Anchorage, AK 99507—100-w, lat. 62° 19' 05", long. 150° 19' 00". See Adak.
- Tuluksak**—K08ID, Bethel Broadcasting Inc., Box 468, Bethel, AK 99559—1-w, lat. 61° 06' 08", long. 160° 57' 30".

Translators—Alaska

Tuluksak—K11RE, State of Alaska, 5900 E. Tudor Rd., Anchorage, AK 99507—10-w, lat. 61° 06' 08", long. 160° 57' 30". See Adak.

Tuntutuliak—See K07LR, Eek.

Tuntutuliak—K13TC, State of Alaska, 5900 E. Tudor Rd., Anchorage, AK 99507—10-w, lat. 60° 20' 38", long. 162° 39' 50". See Adak.

Tununak—K02JB, Bethel Broadcasting Inc., Box 468, Bethel, AK 99559—10-w, lat. 60° 35' 38", long. 165° 14' 03".

***Tyee**—K13UH, State of Alaska, 5900 E. Tudor Rd., Anchorage, AK 99507—10-w, lat. 55° 13' 15", long. 131° 28' 52". See Adak.

Unalakleet—K04JW, City of Unalakleet, Box 28, Unalakleet, AK (KTUU-TV Ch. 2 Anchorage; KAKM Ch. 7 Anchorage; KTVA Ch. 11 Anchorage; KIMO Ch. 13 Anchorage; KYUK-TV Ch. 4 Bethel; KUAC-TV Ch. 9 Fairbanks)—10-w, lat. 63° 52' 38", long. 160° 47' 15".

Unalaska & Dutch Harbor—K02HO, State of Alaska, 5900 E. Tudor Rd., Anchorage, AK 99507—10-w, lat. 53° 52' 36", long. 166° 32' 20". See Adak.

Upper Kenai River area—See K04DS, Cooper's Landing.

Usibelli—See K06LA, Healy.

Usibelli—See K13MZ, Healy.

***Valdez**—K02HT, City of Valdez, Box 506, Valdez, AK (KTUU-TV Ch. 2 Anchorage)—10-w, lat. 61° 09' 30", long. 146° 19' 15".

Valdez—K09OT, State of Alaska, 5900 E. Tudor Rd., Anchorage, AK 99507—10-w, lat. 61° 07' 55", long. 146° 20' 06". See Adak.

***Valdez**—K11MA, City of Valdez, Box 506, Valdez, AK (KIMO Ch. 13 Anchorage)—10-w, lat. 60° 51' 33", long. 147° 08' 40".

***Valdez**—K13MS, City of Valdez, Box 506, Valdez, AK (KIMO Ch. 13 Anchorage)—10-w, lat. 61° 09' 30", long. 146° 19' 15".

Venetie—K02KE, Venetie Village Council (KTUU-TV Ch. 2 Anchorage; KAKM Ch. 7 Anchorage; KTVA Ch. 11 Anchorage; KIMO Ch. 13 Anchorage; KYUK-TV Ch. 4 Bethel; KUAC-TV Ch. 9 Fairbanks; KTOO-TV Ch. 3 Juneau)—10-w, lat. 67° 01' 05", long. 146° 25' 14".

Wainwright—K04IR, State of Alaska, 5900 E. Tudor Rd., Anchorage, AK 99507 (KYUK-TV Ch. 4 Bethel; KAKM Ch. 7 Anchorage)—10-w, lat. 70° 37' 55", long. 160° 01' 00".

Wales—K04MN, State of Alaska, 5900 E. Tudor Rd., Anchorage, AK 99507—10-w, lat. 65° 34' 35", long. 168° 00' 28". See Adak.

Whales Pass—K11RB, State of Alaska, 5900 E. Tudor Rd., Anchorage, AK 99507—10-w, lat. 56° 06' 13", long. 133° 06' 40". See Adak.

White Bear—K07PT, Bethel Broadcasting Inc., Box 468, Bethel, AK 99559—1-w, lat. 61° 10' 17", long. 159° 45' 55".

White Mountain—K13TD, State of Alaska, 5900 E. Tudor Rd., Anchorage, AK 99507—10-w, lat. 64° 41' 06", long. 163° 24' 40". See Adak.

Whittier—K02IM, Whittier Historical & Fine Arts Museum, Alaska Public Bcstg. Commission, 308 G St., Anchorage, AK (KAKM Ch. 7 Anchorage; KYUK-TV Ch. 4 Bethel)—10-w, lat. 60° 46' 15", long. 148° 41' 20".

Wildwood (S & N rural areas)—K13GQ, Northern Television Inc., Box 102200, Anchorage, AK 99510 (KTVA Ch. 11 Anchorage)—1-w, lat. 60° 35' 12", long. 151° 18' 30".

Wiseman—K13TA, State of Alaska, 5900 E. Tudor Rd., Anchorage, AK 99507—10-w, lat. 67° 24' 40", long. 150° 06' 32". See Adak.

Womans Bay—K07ST, State of Alaska, 5900 E. Tudor Rd., Anchorage, AK 99507—10-w, lat. 57° 43' 23", long. 152° 31' 08". See Adak.

Wood River—See K02GU, Dillingham.

Wrangell—K15AJ, State of Alaska, 5900 E. Tudor Rd., Anchorage, AK 99507—100-w, lat. 56° 27' 14", long. 132° 22' 54". See Adak.

Wrangell—K21AF, State of Alaska, 5900 E. Tudor Rd., Anchorage, AK 99507—100-w, lat. 56° 27' 14", long. 132° 22' 54". See Adak.

Wrangell & Prista—K090Q, Capital Community Bcstg. Inc., 224 4th St., Juneau, AK 99811 (KTUU-TV Ch. 2 Anchorage; KAKM Ch. 7 Anchorage; KTVA Ch. 11 Anchorage; KIMO Ch. 13 Anchorage; KTOO-TV Ch. 3 Juneau)—10-w, lat. 56° 27' 14", long. 132° 22' 54".

Yakutat—K02ID, Yakutat City School District, Alaska Educational Bcstg. Commission, 308 G St., Anchorage, AK (KYUK-TV Ch. 4 Bethel)—10-w, lat. 59° 32' 39", long. 139° 43' 32".

Arizona

Alpine—K06DZ, Alpine Community TV, Box 654, Alpine, AZ 85920 (KOLD-TV Ch. 13 Tucson)—1-w, lat. 33° 49' 55", long. 109° 09' 48".

Alpine—K07IQ, Alpine Community TV, Box 654, Alpine, AZ 85920 (KGUN Ch. 9 Tucson)—1-w, lat. 33° 49' 55", long. 109° 09' 48".

Alpine—K11JS, Alpine Community TV, Box 654, Alpine, AZ 85920 (KVOA-TV Ch. 4 Tucson)—1-w, lat. 33° 49' 55", long. 109° 09' 48".

Artesia—See K57CU, Duncan.

Artesia—See K65CM, Duncan.

Artesia—See K67CP, Duncan.

Artesia—See K69DG, Duncan.

Ash Fork—See K60ED, Williams.

Ash Fork—See K66AM, Grand Canyon.

Ash Fork—See K70BO, Grand Canyon.

Ash Fork—See K72BI, Grand Canyon.

Ash Fork, Grand Canyon & Parks—K64AP, Arizona Board of Regents, c/o KAET, Arizona State U., Tempe, AZ 85281 (KAET Ch. 8 Phoenix)—50-w, lat. 35° 15' 00", long. 112° 13' 03".

Bagdad—See K51AM, Sycamore Mobile Home Park.

Bagdad—See K53AS, Sycamore Mobile Home Park.

Bagdad—See K55CO, Sycamore Mobile Home Park.

Bagdad—See K57CA, Sycamore Mobile Home Park.

Bagdad—See K59CA, Sycamore Mobile Home Park.

Bagdad—K61BV, Cyprus Bagdad Copper Co., Box 245, Bagdad, AZ 86321 (KTVK Ch. 3 Phoenix)—1-w, lat. 34° 34' 46", long. 113° 09' 44".

Bagdad—K63BT, Cyprus Bagdad Copper Co., Box 245, Bagdad, AZ 86321 (KPHO-TV Ch. 5 Phoenix)—1-w, lat. 34° 34' 46", long. 113° 09' 44".

Bagdad—K65CD, Cyprus Bagdad Copper Co., Box 245, Bagdad, AZ 86321 (KAET Ch. 8 Phoenix)—1-w, lat. 34° 34' 46", long. 113° 09' 44".

Bagdad—K67CG, Cyprus Bagdad Copper Co., Box 245, Bagdad, AZ 86321 (KTSP-TV Ch. 10 Phoenix)—1-w, lat. 34° 34' 46", long. 113° 09' 44".

Bagdad—K69CY, Cyprus Bagdad Copper Co., Box 245, Bagdad, AZ 86321 (KPNX Ch. 12 Phoenix-Mesa)—1-w, lat. 34° 34' 46", long. 113° 09' 44".

***Benson**—K07VD, New Vision Television I Inc., Suite 301, 1111 Michigan Ave., East Lansing, MI 48823 (KOLD-TV Ch. 13 Tucson)—10-w, lat. 31° 59' 13", long. 110° 19' 05".

Big Park Valley area, Jacks Canyon, Oak Creek & Valley Vista Estates—K47AA, Bell Rock TV Club Inc., Box 1805, Sedona, AZ 86336 (KTVK Ch. 3 Phoenix)—10-w, lat. 34° 46' 28", long. 111° 45' 43".

Big Park Valley area, Jacks Canyon, Oak Creek & Valley Vista Estates—K49AE, Bell Rock TV Club Inc., Box 1805, Sedona, AZ 86336 (KPHO-TV Ch. 5 Phoenix)—10-w, lat. 34° 46' 28", long. 111° 45' 43".

Big Park Valley area, Jacks Canyon, Oak Creek & Valley Vista Estates—K51AG, Bell Rock TV Club Inc., Box 1805, Sedona, AZ 86336 (KAET Ch. 8 Phoenix)—10-w, lat. 34° 46' 28", long. 111° 45' 43".

Big Park Valley area, Jacks Canyon, Oak Creek & Valley Vista Estates—K53AI, Bell Rock TV Club Inc., Box 1805, Sedona, AZ 86336 (KTSP-TV Ch. 10 Phoenix)—10-w, lat. 34° 46' 28", long. 111° 45' 43".

Big Park Valley area, Jacks Canyon, Oak Creek & Valley Vista Estates—K45AE, Bell Rock TV Club Inc., Box 1805, Sedona, AZ 86336 (KPNX Ch. 12 Phoenix-Mesa)—10-w, lat. 34° 46' 28", long. 111° 45' 43".

Big Sandy Valley—K27DA, Mohave County Board of Supervisors, Box 390, Kingman, AZ 86401 (KTVK Ch. 3 Phoenix)—lat. 35° 06' 37", long. 113° 52' 55".

Bisbee—See K57BD, Tucson.

Bouse—K04JC, Bouse Booster Club Inc., Box 236, Bouse, AZ 85323 (KTSP-TV Ch. 10 Phoenix)—1-w, lat. 33° 56' 10", long. 114° 03' 42".

Bouse—K07LD, Bouse Booster Club Inc., Box 236, Bouse, AZ 85323 (KTVK Ch. 3 Phoenix)—1-w, lat. 33° 56' 10", long. 114° 03' 42".

Bouse—K110B, Bouse Booster Club Inc., Box 236, Bouse, AZ 85323 (KPHO-TV Ch. 5 Phoenix)—1-w, lat. 33° 56' 10", long. 114° 03' 42".

Bullhead City—K02HR, Mohave County Board of Supervisors, Box 390, Kingman, AZ 86401 (KAET Ch. 8 Phoenix)—10-w, lat. 35° 12' 46", long. 114° 33' 18".

Bullhead City—K04GT, Mohave County Board of Supervisors, Box 390, Kingman, AZ 86401 (KTVK Ch. 3 Phoenix)—10-w, lat. 35° 12' 46", long. 114° 33' 18".

Bullhead City—K09KG, Mohave County Board of Supervisors, Box 390, Kingman, AZ 86401 (KPNX Ch. 12 Phoenix-Mesa)—10-w, lat. 35° 12' 46", long. 114° 33' 18".

Bullhead City—K11LX, Mohave County Board of Supervisors, Box 390, Kingman, AZ 86401 (KPHO-TV Ch. 5 Phoenix)—10-w, lat. 35° 12' 46", long. 114° 33' 18".

Bullhead City—K120F, Mohave County Board of Supervisors, Box 390, Kingman, AZ 86401 (KVUU-TV Ch. 5 Henderson-Las Vegas, NV)—10-w, lat. 35° 12' 46", long. 114° 33' 18".

- Bullhead City**—K13LA, Mohave County Board of Supervisors, Box 390, Kingman, AZ 86401 (KTSP-TV Ch. 10 Phoenix)—10-w, lat. 35° 12' 46", long. 114° 33' 18".
- Bullhead City**—K18CB, Howard F. Roycroft, 555 13th St. NW, Washington, DC 20004 (KUTP Ch. 45 Phoenix)—100-w, lat. 35° 14' 50", long. 114° 44' 35".
- Bullhead City**—K58DU, Mohave County Board of Supervisors, Box 390, Kingman, AZ 86401—lat. 35° 02' 09", long. 114° 22' 14".
- Bullhead City**—See K19BR, Needles, CA.
- Cactus**—See K57CU, Duncan.
- Cactus**—See K65CM, Duncan.
- Cactus**—See K67CP, Duncan.
- Cactus**—See K69DG, Duncan.
- Camp Verde**—See K11MI, Verde Valley.
- Camp Verde**—See K57DC, Verde Valley.
- Camp Verde**—See K59BP, Verde Valley.
- Camp Verde**—See K61BG, Verde Valley.
- Camp Verde**—See K63BG, Verde Valley.
- Camp Verde**—See K65BK, Verde Valley.
- Camp Verde, Cornville, Rimrock & Verde Valley**—K07BT, Verde Valley TV Club Committee, Box 186, Camp Verde, AZ 86322 (KTVK Ch. 3 Phoenix)—1-w, lat. 34° 28' 13", long. 111° 52' 21".
- Camp Verde, Cornville, Rimrock & Verde Valley**—K09MD, Verde Valley TV Club Committee, Box 186, Camp Verde, AZ 86322 (KPHO-TV Ch. 5 Phoenix)—1-w, lat. 34° 28' 13", long. 111° 52' 21".
- Cane Beds**—See K07SC, Hildale, UT.
- Cane Beds**—See K09SU, Hildale, UT.
- Cane Beds**—See K11QQ, Hildale, UT.
- Cane Beds**—See K13SR, Hildale, UT.
- *Casa Grande**—K43CO, KUSK Inc., 3211 Tower Rd., Prescott, AZ 86301 (KUSK Ch. 7 Prescott-Phoenix)—lat. 33° 00' 05", long. 111° 40' 29".
- Casas Adobes**—K02BW, Lee Enterprises Inc., 130 E. 2nd St., Davenport, IA 52801 (KGUN Ch. 9 Tucson)—100-w, lat. 32° 12' 53", long. 111° 00' 20".
- Casas Adobes**—K07DA, New Vision Television I Inc., Suite 301, 1111 Michigan Ave., East Lansing, MI 48823 (KOLD-TV Ch. 13 Tucson)—10-w, lat. 32° 14' 22", long. 110° 58' 13". Requests CP for change to lat. 32° 24' 56", long. 110° 42' 50".
- Casas Adobes**—K64BV, H & C Communications Inc., 540 Corporation Ave., Holy Hill, FL 32017 (KVDA-TV Ch. 4 Tucson)—632-w, lat. 32° 12' 53", long. 111° 00' 20".
- Central**—See K57CU, Duncan.
- Central**—See K65CM, Duncan.
- Central**—See K67CP, Duncan.
- Central**—See K69DG, Duncan.
- Chambers**—See K07JR, Sanders.
- Chambers**—See K13KT, Sanders.
- *Chambers, Lupton, Navajo & Sanders**—K110Z, Puerco Valley TV Assn. Inc., Box 159, Chambers, AZ 86502 (KOAT-TV Ch. 7 Albuquerque, NM)—10-w, lat. 35° 07' 24", long. 109° 11' 55".
- Chinle**—K08HQ, KOB-TV Inc., 4 Broadcast Plaza SW, Albuquerque, NM 87104 (KOB-TV Ch. 4 Albuquerque, NM)—10-w, lat. 36° 09' 20", long. 109° 35' 46".
- Chinle**—K10IN, KOAT-TV Inc., 3801 Carlisle Blvd. NE, Albuquerque, NM 87107 (KOAT-TV Ch. 7 Albuquerque, NM)—10-w, lat. 36° 09' 20", long. 109° 35' 46".
- Chinle**—K13VW, Lee Enterprises Inc., 130 E. 2nd St., Davenport, IA 52801 (KRQE Ch. 13 Albuquerque, NM)—10-w, lat. 36° 09' 20", long. 109° 35' 46".
- Chinle**—K51AV, Navajo Nation, Box 2569, Window Rock, AZ 86515 (K40AP Ch. 40 Tsaille)—100-w, lat. 36° 21' 15", long. 109° 49' 45".
- Chino Valley**—See K55DB, Prescott.
- Chloride**—K42CQ, Mohave County Board of Supervisors, Box 390, Kingman, AZ 86401 (KVBC Ch. 3 Las Vegas, NV)—10-w, lat. 35° 23' 49", long. 114° 10' 16".
- Chloride**—K54DE, Mohave County Board of Supervisors, Box 390, Kingman, AZ 86401 (KLAS-TV Ch. 8 Las Vegas, NV)—10-w, lat. 35° 23' 49", long. 114° 10' 16".
- Chloride**—K64AW, Mohave County Board of Supervisors, Box 390, Kingman, AZ 86401 (KTVK Ch. 3 Phoenix)—10-w, lat. 35° 23' 57", long. 114° 09' 17". Requests CP for change to lat. 35° 23' 49", long. 114° 10' 16". BPTT-930402YL.
- Clarkdale**—See K38AI, Cottonwood.
- Clarkdale**—See K40AD, Cottonwood.
- Clarkdale**—See K42AC, Cottonwood.
- Clarkdale, Cottonwood & Verde Valley**—K36AE, Great American TV & Radio Co. Inc., 511 W. Adams St., Phoenix, AZ 85003 (KTSP-TV Ch. 10 Phoenix)—100-w, lat. 34° 41' 14", long. 112° 06' 59".
- Clay Springs**—See K03FB, Snowflake.
- Clay Springs**—See K05GB, Snowflake.
- Clay Springs**—See K07DJ, Snowflake.
- Clay Springs**—See K11NR, Snowflake.
- *Colorado City**—K27EJ, Town of Colorado City, Box 70, Colorado City, AZ 86021 (KTVK Ch. 3 Phoenix)—100-w, lat. 36° 54' 11", long. 113° 01' 58".
- Cornville**—See K07BT, Camp Verde.
- Cornville**—See K09MD, Camp Verde.
- Cornville**—See K11MI, Verde Valley.
- Cornville**—See K38AI, Cottonwood.
- Cornville**—See K40AD, Cottonwood.
- Cornville**—See K42AC, Cottonwood.
- Cornville**—See K57DC, Verde Valley.
- Cornville**—See K59BP, Verde Valley.
- Cornville**—See K61BG, Verde Valley.
- Cornville**—See K63BG, Verde Valley.
- Cornville**—See K65BK, Verde Valley.
- Cottonwood, Clarkdale & Cornville**—K40AD, Meredith Corp., Box 20100, 4016 N. Black Canyon Hwy., Phoenix, AZ 85017 (KPHO-TV Ch. 5 Phoenix)—1000-w, lat. 34° 41' 12", long. 112° 06' 59".
- Cottonwood, Clarkdale, Cornville & Prescott Valley**—K42AC, Arizona Board of Regents, c/o KAET, Arizona State U., Tempe, AZ 85281 (KAET Ch. 8 Phoenix)—1000-w, lat. 34° 41' 12", long. 112° 06' 59".
- Cross Canyon**—K57EF, Ganado Community TV Club, Box 614, Ganado, AZ (KRQE Ch. 13 Albuquerque, NM)—1-w, lat. 35° 45' 46", long. 109° 10' 12".
- Davis Dam**—See K19BR, Needles, CA.
- Deer Lodge**—See K07DO, Seligman.
- Deer Lodge**—See K09IO, Seligman.
- Deer Lodge**—See K11IT, Seligman.
- Deer Lodge**—See K13HJ, Seligman.
- *Dolan Springs**—K41BZ, Mohave County Board of Supervisors, Box 390, Kingman, AZ 86401 (KPNX Ch. 12 Phoenix-Mesa)—100-w, lat. 35° 35' 42", long. 114° 14' 46".
- *Dolan Springs**—K62CH, Mohave County Board of Supervisors, Box 390, Kingman, AZ 86401 (KTVK Ch. 3 Phoenix)—100-w, lat. 35° 35' 42", long. 114° 14' 46". Requests CP for change to 1000-w. BPTT-920214BV.
- Dolan Springs**—K80CT, Mohave County Board of Supervisors, Box 390, Kingman, AZ 86401 (KPNX Ch. 12 Phoenix-Mesa)—20-w, lat. 35° 23' 27", long. 114° 22' 03".
- Doney Park area**—K77BJ, Mount Elden Rural TV Inc., El Paso Natural Gas Co., Box 1492, El Paso, TX 79999 (KPHO-TV Ch. 5 Phoenix)—10-w, lat. 35° 14' 27", long. 111° 35' 48".
- Duncan**—See K02FV, York.
- Duncan**—See K07IR, York.
- Duncan**—See K11JJ, York.
- Duncan**—K23CK, Arizona Board of Regents, U. of Arizona, Modern Languages Bldg., Tucson, AZ 85721 (KUAT-TV Ch. 6 Tucson)—100-w, lat. 32° 53' 14", long. 109° 18' 49".
- Duncan**—K43CN, Southern Greenlee County TV Assn. Inc., 222 N. Hwy. 75, Duncan, AZ 85534 (KVOA-TV Ch. 4 Tucson)—lat. 32° 53' 14", long. 109° 18' 49".
- Duncan**—K47DA, Southern Greenlee County TV Assn. Inc., 222 N. Hwy. 75, Duncan, AZ 85534 (KOLD-TV Ch. 13 Tucson)—930-w, lat. 32° 53' 14", long. 109° 18' 49".

Translators—Arizona

- Duncan**—K49CH, Southern Greenlee County TV Assn. Inc., 222 N. Hwy. 75, Duncan, AZ 85534 (KNXV-TV Ch. 15 Phoenix)—930-w, lat. 32° 53' 14", long. 109° 18' 49".
- Duncan**—K51DG, Southern Greenlee County TV Assn. Inc., 222 N. Hwy. 75, Duncan, AZ 85534—lat. 32° 53' 14", long. 109° 18' 49".
- Duncan**—K53DL, Southern Greenlee County TV Assn. Inc., 222 N. Hwy. 75, Duncan, AZ 85534 (KUTP Ch. 45 Phoenix)—500-w, lat. 32° 53' 14", long. 109° 18' 49".
- Duncan, Franklin, Loma Linda, Sheldon, Verde Lee & York, AZ & Virden, NM (azimuth 1); Artesia, Cactus, Central, Lone Star, Safford, San Jose, Solomon, Thatcher & Pima, AZ (azimuth 2)**—K57CU, Southern Greenlee County TV Assn. Inc., 222 N. Hwy. 75, Duncan, AZ 85534 (KPHO-TV Ch. 5 Phoenix)—50-w per azimuth, lat. 32° 53' 14", long. 109° 18' 49".
- Duncan, Franklin, Loma Linda, Sheldon, Verde Lee & York, AZ & Virden, NM (azimuth 1); Artesia, Cactus, Central, Lone Star, Safford, San Jose, Solomon, Thatcher & Pima, AZ (azimuth 2)**—K65CM, Southern Greenlee County TV Assn. Inc., 222 N. Hwy. 75, Duncan, AZ 85534 (KUTP Ch. 45 Phoenix)—50-w per azimuth, lat. 32° 53' 14", long. 109° 18' 49".
- Duncan, Franklin, Loma Linda, Sheldon, Verde Lee & York, AZ & Virden, NM (azimuth 1); Artesia, Cactus, Central, Lone Star, Safford, San Jose, Solomon, Thatcher & Pima, AZ (azimuth 2)**—K67CP, Southern Greenlee County TV Assn. Inc., 222 N. Hwy. 75, Duncan, AZ 85534 (KTVK Ch. 3 Phoenix)—50-w per azimuth, lat. 32° 53' 14", long. 109° 18' 49".
- Duncan, Franklin, Loma Linda, Sheldon, Verde Lee & York, AZ & Virden, NM (azimuth 1); Artesia, Cactus, Central, Lone Star, Safford, San Jose, Solomon, Thatcher & Pima, AZ (azimuth 2)**—K69DG, Southern Greenlee County TV Assn. Inc., 222 N. Hwy. 75, Duncan, AZ 85534 (KOLD-TV Ch. 13 Tucson)—50-w per azimuth, lat. 32° 53' 14", long. 109° 18' 49".
- East Flagstaff & Leupp**—K68BW, Great American TV & Radio Co. Inc., 511 W. Adams St., Phoenix, AZ 85003 (KTSP-TV Ch. 10 Phoenix)—100-w, lat. 35° 14' 26", long. 111° 35' 48".
- El Paso Gas Co. Navajo Compressor Station**—K53AQ, Regents of U. of New Mexico and Board of Education of the City of Albuquerque, 1130 University Blvd. NE, Albuquerque, NM 87102 (KNME-TV Ch. 5 Albuquerque, NM)—10-w, lat. 35° 40' 15", long. 109° 12' 03".
- El Paso Natural Gas Co. Navajo Compressor Station**—K68BL, El Paso Natural Gas Co., Box 1492, El Paso, TX 79978 (KOB-TV Ch. 4 Albuquerque, NM)—10-w, lat. 35° 40' 15", long. 109° 12' 03".
- Flagstaff**—K26DH, Great American TV & Radio Co. Inc., 511 W. Adams St., Phoenix, AZ 85003 (KTSP-TV Ch. 10 Phoenix)—100-w, lat. 35° 14' 34", long. 111° 36' 40".
- *Flagstaff**—K28CW, Howard F. Roycroft, 555 13th St. NW, Washington, DC 20004 (KUTP Ch. 45 Phoenix)—135-w, lat. 35° 14' 26", long. 111° 35' 48".
- Flagstaff**—K30DT, KUSK Inc., 3211 Tower Rd., Prescott, AZ 86301-8895 (KUSK Ch. 7 Prescott-Phoenix)—135-w, lat. 35° 14' 26", long. 111° 35' 48".
- Flagstaff**—K52CM, Scripps Howard Inc., 4625 S. 33rd Place, Phoenix, AZ 85040 (KNXV-TV Ch. 15 Phoenix)—100-w, lat. 35° 14' 26", long. 111° 35' 48".
- Flagstaff**—K60BP, Arizona Television Co., 3435 N. 16th St., Phoenix, AZ 85016 (KTVK Ch. 3 Phoenix)—100-w, lat. 35° 14' 26", long. 111° 35' 48".
- Flagstaff**—K62BA, Trinity Broadcasting of Arizona Inc., 3551 E. MacDowell Rd., Phoenix, AZ 85008 (KTBN-TV Ch. 40 Santa Ana-Los Angeles, CA)—100-w, lat. 35° 14' 28", long. 111° 36' 35". Note: Licensed as LPTV.
- Flagstaff**—K64BI, Meredith Corp., Box 20100, 4016 N. Black Canyon Hwy., Phoenix, AZ 85017 (KPHO-TV Ch. 5 Phoenix)—100-w, lat. 35° 14' 28", long. 111° 36' 35".
- *Flagstaff**—K66BS, Arizona Board of Regents, c/o KAET, Arizona State U., Tempe, AZ 85281 (KAET Ch. 8 Phoenix)—100-w, lat. 35° 14' 28", long. 111° 36' 35".
- Fort Defiance**—See K65BI, Window Rock.
- Fort Defiance**—See K67BQ, Window Rock.
- Fort Defiance**—See K69BV, Window Rock.
- Franklin**—See K02FV, York.
- Franklin**—See K07IR, York.
- Franklin**—See K11JJ, York.
- Franklin**—See K57CU, Duncan.
- Franklin**—See K65CM, Duncan.
- Franklin**—See K67CP, Duncan.
- Franklin**—See K69DG, Duncan.
- Fredonia, AZ-Kane County (rural areas), UT**—K15DX, Western Kane County Special Service, 28 N. Main, Kanab, UT 84741 (KTVX Ch. 4 Salt Lake City)—20-w, lat. 36° 59' 14", long. 112° 30' 08".
- Ganado**—K07PR, Ganado Community TV Club, Box 614, Ganado, AZ (KOB-TV Ch. 4 Albuquerque, NM)—10-w, lat. 35° 40' 40", long. 109° 33' 28".
- Ganado**—K09OI, Ganado Community TV Club, Box 614, Ganado, AZ (KOAT-TV Ch. 7 Albuquerque, NM)—10-w, lat. 35° 40' 40", long. 109° 33' 28".
- Ganado**—K11KY, Ganado Community TV Club, Box 614, Ganado, AZ (KGGM-TV Ch. 13 Albuquerque, NM)—1-w, lat. 35° 40' 40", long. 109° 33' 28".
- Ganado**—K13PX, Ganado Community TV Club, Box 614, Ganado, AZ (KRQE Ch. 13 Albuquerque, NM)—10-w, lat. 35° 40' 40", long. 109° 33' 28".
- Ganado & Greasewood**—K04HW, Navajo Tribe, Communications Dept., Box 86, Fort Defiance, AZ (KTSP-TV Ch. 10 Phoenix)—10-w, lat. 35° 28' 16", long. 110° 11' 19".
- Gas City**—See K19BR, Needles, CA.
- Gas City**—See K62AG, Topock.
- Gas City**—See K64AG, Topock.
- Gas City, Mohave County & Topock, AZ & Needles, CA**—K58AP, Mohave County Board of Supervisors, Box 390, Kingman, AZ 86401 (KVVU-TV Ch. 5 Henderson-Las Vegas, NV)—20-w, lat. 35° 02' 09", long. 114° 22' 14". Requests CP for change from Ch. 58 to Ch. 25, lat. 35° 51' 48", long. 114° 05' 45".
- Globe-Miami**—K61FB, KPNX Bcstg. Co., 1011 N. Central Ave., Phoenix, AZ 85002 (KPNX Ch. 12 Phoenix-Mesa)—lat. 33° 20' 20", long. 110° 52' 16".
- Globe-Miami**—K63DK, Trinity Bcstg. Network Inc., Box C-11949, Santa Ana, CA 92711 (KPAZ-TV Ch. 21 Phoenix)—20-w, lat. 33° 20' 20", long. 110° 52' 16".
- Globe-Miami**—K67AB, Community TV Project, Box 2750, Globe, AZ 85512 (KAET Ch. 8 Phoenix)—20-w, lat. 33° 20' 20", long. 110° 52' 16".
- Globe & Miami**—K57BO, Community TV Project, 3551 McDowell Rd., Tucson, AZ 85008 (KTVK Ch. 3 Phoenix)—20-w, lat. 33° 20' 20", long. 110° 52' 16".
- Globe & Miami**—K59CI, Meredith Corp., Box 20100, 4016 N. Black Canyon Hwy., Phoenix, AZ 85017 (KPHO-TV Ch. 5 Phoenix)—20-w, lat. 33° 20' 20", long. 110° 52' 16".
- Globe & Miami**—K70BY, Community TV Project, Box 2750, Globe, AZ 85512 (KPNX Ch. 12 Phoenix-Mesa)—20-w, lat. 33° 20' 20", long. 110° 52' 16".
- Golden Valley**—K11TA, Mohave County Board of Supervisors, 315 E. Oak St., Kingman, AZ 86401 (KTVK Ch. 3 Phoenix)—10-w, lat. 35° 13' 40", long. 114° 12' 54".
- Golden Valley**—K46CG, Mohave County Board of Supervisors, 315 E. Oak St., Kingman, AZ 86401 (KTSP-TV Ch. 10 Phoenix)—100-w, lat. 35° 13' 40", long. 114° 12' 54".
- Grand Canyon**—K07LQ, Grand Canyon Recreation Assn., Box 553, Grand Canyon, AZ 86023 (KPHO-TV Ch. 5 Phoenix)—1-w, lat. 36° 03' 05", long. 112° 09' 15".
- Grand Canyon**—K09IP, Grand Canyon Recreation Assn., Box 553, Grand Canyon, AZ 86023 (KTSP-TV Ch. 10 Phoenix)—1-w, lat. 36° 03' 05", long. 112° 09' 15".
- Grand Canyon**—K11IU, Grand Canyon Recreation Assn., Box 553, Grand Canyon, AZ 86023 (KPNX Ch. 12 Phoenix-Mesa)—1-w, lat. 36° 03' 05", long. 112° 09' 15".
- Grand Canyon**—K13IZ, Grand Canyon Recreation Assn., Box 553, Grand Canyon, AZ 86023 (KTVK Ch. 3 Phoenix)—1-w, lat. 36° 03' 05", long. 112° 09' 15".
- Grand Canyon**—See K60ED, Williams.
- Grand Canyon**—See K64AP, Ash Fork.
- Grand Canyon, Ash Fork & Parks**—K66AM, Bill Williams TV Assn. Inc., Box 415, Ash Fork, AZ 86320 (KPHO-TV Ch. 5 Phoenix)—50-w, lat. 35° 12' 00", long. 112° 12' 30".
- Grand Canyon, Ash Fork & Parks**—K70BO, Bill Williams TV Assn. Inc., Box 415, Ash Fork, AZ 86320 (KTSP-TV Ch. 10 Phoenix)—50-w, lat. 35° 12' 00", long. 112° 12' 30".
- Grand Canyon, Ash Fork & Parks**—K72BI, Bill Williams TV Assn. Inc., Box 415, Ash Fork, AZ 86320 (KPNX Ch. 12 Phoenix-Mesa)—50-w, lat. 35° 12' 00", long. 112° 12' 30". Requests CP for change from Ch. 72 to Ch. 68. BPTT-920630JF.
- Greasewood**—See K04HW, Ganado.
- Greasewood**—K07KI, Greasewood Community Club, Greasewood Boarding School, Ganado, AZ 86505 (KNAZ-TV Ch. 2 Flagstaff)—1-w, lat. 35° 33' 12", long. 109° 43' 09".
- Greasewood**—K10KT, Greasewood Community Club, Greasewood Boarding School, Ganado, AZ 86505 (KTSP-TV Ch. 10 Phoenix)—1-w, lat. 35° 33' 12", long. 109° 43' 09".
- Greasewood**—K12IO, Greasewood Community Club, Greasewood Boarding School, Ganado, AZ 86505 (KOAT-TV Ch. 7 Albuquerque, NM)—1-w, lat. 35° 33' 12", long. 109° 43' 09".
- Green Valley**—See K57BD, Tucson.
- Greer**—K06AP, Greer Community TV Assn., Box 41, Greer, AZ 85927 (KGUN Ch. 9 Tucson)—1-w, lat. 34° 01' 00", long. 109° 27' 32".

- Greer**—K07GC, Greer Community TV Assn., Box 41, Greer, AZ 85927 (KVOA-TV Ch. 4 Tucson)—1-w, lat. 34° 01' 00", long. 109° 27' 32".
- Greer**—K11PG, Greer Community TV Assn., Box 41, Greer, AZ 85927 (KOLD-TV Ch. 13 Tucson)—1-w, lat. 34° 01' 00", long. 109° 27' 32".
- Horse Mesa Dam**—K56BH, Salt River Agricultural Improvement & Power District, Box 52025, Phoenix, AZ 85072 (KTVK Ch. 3 Phoenix)—1-w, lat. 33° 33' 03", long. 111° 21' 00".
- Horse Mesa Dam**—K58BA, Salt River Agricultural Improvement & Power District, Box 52025, Phoenix, AZ 85072 (KTSP-TV Ch. 10 Phoenix)—1-w, lat. 33° 33' 03", long. 111° 21' 00".
- Horse Mesa Dam**—K60BG, Salt River Agricultural Improvement & Power District, Box 52025, Phoenix, AZ 85072 (KPNX Ch. 12 Phoenix-Mesa)—1-w, lat. 33° 33' 03", long. 111° 21' 00".
- Hyde Park**—See K070D, Seligman.
- Hyde Park**—See K091D, Seligman.
- Hyde Park**—See K111T, Seligman.
- Hyde Park**—See K13HJ, Seligman.
- Jacks Canyon**—See K45AE, Big Park Valley area.
- Jacks Canyon**—See K47AA, Big Park Valley area.
- Jacks Canyon**—See K49AE, Big Park Valley area.
- Jacks Canyon**—See K51AG, Big Park Valley area.
- Jacks Canyon**—See K53AI, Big Park Valley area.
- Kayenta**—K041D, Kayenta TV Assn., Box 585, Kayenta, AZ 86033 (KRQE Ch. 13 Albuquerque, NM)—1-w, lat. 36° 43' 30", long. 110° 15' 37".
- Kayenta**—See K10ED, Northern Chinle Valley.
- ***Kingman**—K14HG, Howard F. Roycroft, 555 13th St. NW, Washington, DC 20004 (KUTP Ch. 45 Phoenix)—82-w, lat. 35° 04' 52", long. 113° 54' 13".
- Kingman**—K31B1, Mohave County Board of Supervisors, Box 390, Kingman, AZ 86401 (KLAS-TV Ch. 8 Las Vegas, NV)—100-w, lat. 35° 06' 37", long. 113° 52' 55".
- ***Kingman**—K44DK, Mohave County Board of Supervisors, Box 390, Kingman, AZ 86401—50-w, lat. 35° 04' 53", long. 113° 54' 14".
- Kingman**—K48AY, Mohave County Board of Supervisors, Box 390, Kingman, AZ 86401 (KTVK Ch. 3 Phoenix)—100-w, lat. 35° 05' 30", long. 113° 54' 04".
- Kingman**—K50CY, Mohave County Board of Supervisors, Box 390, Kingman, AZ 86401 (KPNX Ch. 12 Phoenix-Mesa)—100-w, lat. 35° 05' 30", long. 113° 54' 04".
- ***Kingman**—K55GG, KUSK Inc., Box 391, Phoenix, AZ 85016 (KUSK Ch. 7 Prescott-Phoenix)—38-w, lat. 35° 04' 52", long. 113° 54' 13".
- ***Kingman**—K57FY, Scripps Howard Inc., 4625 S. 33rd Place, Phoenix, AZ 85040 (KNXV-TV Ch. 15 Phoenix)—100-w, lat. 35° 04' 57", long. 113° 54' 13".
- Kingman**—K60AX, Mohave County Board of Supervisors, Box 390, Kingman, AZ 86401 (KVUU-TV Ch. 5 Henderson-Las Vegas, NV)—20-w, lat. 35° 05' 30", long. 113° 54' 04".
- Kingman**—K66AK, Mohave County Board of Supervisors, Box 390, Kingman, AZ 86401 (KPHD-TV Ch. 5 Phoenix)—100-w, lat. 35° 05' 30", long. 113° 54' 04". Requests CP for change to lat. 35° 04' 53", long. 113° 54' 14".
- Kingman**—K68AK, Mohave County Board of Supervisors, Box 390, Kingman, AZ 86401 (KAET Ch. 8 Phoenix)—100-w, lat. 35° 05' 30", long. 113° 54' 04". Holds CP for change to lat. 35° 04' 53", long. 113° 54' 14".
- Kingman**—K82AA, Mohave County Board of Supervisors, Box 390, Kingman, AZ 86401 (KTSP-TV Ch. 10 Phoenix)—100-w, lat. 35° 05' 30", long. 113° 54' 04".
- ***Lake Havasu City**—K15CR, Howard F. Roycroft, 555 13th St. NW, Washington, DC 20004 (KUTP Ch. 45 Phoenix)—lat. 34° 36' 09", long. 114° 22' 13".
- ***Lake Havasu City**—K170A, KUSK Inc., 3211 Tower Rd., Prescott, AZ 86301-8895 (KUSK Ch. 7 Prescott-Phoenix)—50-w, lat. 34° 36' 09", long. 114° 22' 13".
- Lake Havasu City**—K21EA, Mohave County Board of Supervisors, Box 390, Kingman, AZ 86401 (KMOH-TV Ch. 6 Kingman)—100-w, lat. 34° 36' 09", long. 114° 22' 13".
- Lake Havasu City**—K52AX, Mohave County Board of Supervisors, Box 390, Kingman, AZ 86401 (KVUU-TV Ch. 5 Henderson-Las Vegas, NV)—100-w, lat. 34° 36' 09", long. 114° 22' 13".
- Lake Havasu City**—K54AN, Mohave County Board of Supervisors, Box 390, Kingman, AZ 86401 (KPNX Ch. 12 Phoenix-Mesa)—100-w, lat. 34° 36' 09", long. 114° 22' 13".
- Lake Havasu City**—K56BU, Mohave County Board of Supervisors, Box 390, Kingman, AZ 86401 (KTVK Ch. 3 Phoenix)—1-w, lat. 34° 36' 11", long. 114° 22' 14".
- Lake Havasu City**—K58BJ, Mohave County Board of Supervisors, Box 390, Kingman, AZ 86401 (KTSP-TV Ch. 10 Phoenix)—100-w, lat. 34° 36' 09", long. 114° 22' 13".
- Lake Havasu City**—K62BN, Mohave County Board of Supervisors, Box 390, Kingman, AZ 86401 (KPHO-TV Ch. 5 Phoenix)—1-w, lat. 34° 36' 09", long. 114° 22' 13".
- Lake Havasu City**—K64BN, Mohave County Board of Supervisors, Box 390, Kingman, AZ 86401 (KAET Ch. 8 Phoenix)—100-w, lat. 34° 36' 09", long. 114° 22' 13".
- Lakeside**—See K03FB, Snowflake.
- Lakeside**—See K05GB, Snowflake.
- Lakeside**—See K070J, Snowflake.
- Lakeside**—See K11NR, Snowflake.
- Le Chee & Wahweap Marina area**—K07PH, Lake Powell Antennavision Inc., Box 2503, Page, AZ 86040 (KUED Ch. 7 Salt Lake City, UT)—10-w, lat. 36° 51' 06", long. 111° 26' 17".
- Le Chee & Wahweap Marina area**—K090J, Lake Powell Antennavision Inc., Box 2503, Page, AZ 86040 (KUTV Ch. 2 Salt Lake City, UT)—10-w, lat. 36° 51' 06", long. 111° 26' 17".
- Le Chee & Wahweap Marina area**—K11PA, Lake Powell Antennavision Inc., Box 2503, Page, AZ 86040 (KTVX Ch. 4 Salt Lake City, UT)—10-w, lat. 36° 51' 06", long. 111° 26' 17".
- Le Chee & Wahweap Marina area**—K13QB, Lake Powell Antennavision Inc., Box 2503, Page, AZ 86040 (KSL-TV Ch. 5 Salt Lake City, UT)—10-w, lat. 36° 51' 06", long. 111° 26' 17".
- Leupp**—See K68BW, East Flagstaff.
- Littlefield**—See K04AZ, Santa Clara, UT.
- Littlefield**—See K41AG, Santa Clara, UT.
- Loma Linda**—See K57CU, Duncan.
- Loma Linda**—See K65CM, Duncan.
- Loma Linda**—See K67CP, Duncan.
- Loma Linda**—See K69DG, Duncan.
- Loma Linda Estates**—See K02FV, York.
- Loma Linda Estates**—See K071R, York.
- Loma Linda Estates**—See K11JJ, York.
- Lone Star**—See K57CU, Duncan.
- Lone Star**—See K65CM, Duncan.
- Lone Star**—See K67CP, Duncan.
- Lone Star**—See K69DG, Duncan.
- Lupton**—See K07JR, Sanders.
- Lupton**—See K110Z, Chambers.
- Lupton**—See K13KT, Sanders.
- ***Madera Peak**—K55BW, Great American Television & Radio Co. Inc., 511 W. Adams, Phoenix, AZ 85003 (KTSP-TV Ch. 10 Phoenix)—lat. 41° 21' 08", long. 89° 28' 05".
- Many Farms**—K63AE, KOAT-TV Inc., 3801 Carlisle Blvd. NE, Albuquerque, NM 87107 (KOAT-TV Ch. 7 Albuquerque, NM)—100-w, lat. 36° 27' 30", long. 109° 05' 37".
- Many Farms**—K67AF, Lee Enterprises Inc., 130 E. 2nd St., Davenport, IA 5280 (KRQE Ch. 13 Albuquerque, NM)—100-w, lat. 36° 27' 30", long. 109° 05' 37".
- Martinez Lake**—K49BX, Wellton-Mohawk Irrigation & Drainage District, Box 19, Rte. 1, Wellton, AZ 85356 (KAET Ch. 8 Phoenix)—20-w, lat. 32° 57' 49", long. 114° 25' 37".
- ***Martinez Lake**—K51CJ, Wellton-Mohawk Irrigation & Drainage District, Box 19, Rte. 1, Wellton, AZ 85356 (KTSP-TV Ch. 10 Phoenix)—20-w, lat. 32° 57' 49", long. 114° 25' 37".
- Meadview**—K23DK, Mohave County Board of Supervisors, Box 390, Kingman, AZ 86401 (KPNX Ch. 12 Phoenix-Mesa)—100-w, lat. 35° 51' 48", long. 114° 05' 45".
- Meadview**—K25DH, Mohave County Board of Supervisors, Box 390, Kingman, AZ 86401—100-w, lat. 35° 51' 48", long. 114° 05' 45".
- Meadview**—K52CT, Mohave County Board of Supervisors, Box 390, Kingman, AZ 86401 (KPNX Ch. 12 Phoenix-Mesa)—100-w, lat. 35° 51' 48", long. 114° 05' 45".
- ***Meadview**—K56DX, Mohave County Board of Supervisors, Box 390, Kingman, AZ 86401 (KTVK Ch. 3 Phoenix)—100-w, lat. 35° 51' 48", long. 114° 05' 45".
- Mesa**—K17BU, KUSK Inc., 3211 Tower Rd., Prescott, AZ 86301-8895 (KUSK Ch. 7 Prescott-Phoenix)—1000-w, lat. 33° 29' 30", long. 111° 38' 22".
- Miami**—See K57BD, Globe.
- Miami**—See K59CI, Globe.
- Miami**—See K70BY, Globe.

Translators—Arizona

Mohave County—See K58AP, Gas City.

Mohave County—See K62AG, Topock.

Mohave County—See K64AG, Topock.

***Munds Park**—K04JO, Pinewood Property Owners Assn., c/o A, Munds Park, AZ 86017 (KTVK Ch. 3 Phoenix)—1-w, lat. 34° 56' 25", long. 111° 39' 16".

***Munds Park**—K12LP, Pinewood Property Owners Assn., c/o A, Munds Park, AZ 86017 (KTSP-TV Ch. 10 Phoenix)—1-w, lat. 34° 56' 25", long. 111° 39' 16".

Navajo—See K07JR, Sanders.

Navajo—See K110Z, Chambers.

Navajo—See K13KT, Sanders.

Navajo Compressor Station—K64AY, El Paso Natural Gas Co., Box 1492, El Paso, TX 79978 (KOAT-TV Ch. 7 Albuquerque, NM)—10-w, lat. 35° 40' 15", long. 109° 12' 03".

Navajo Compressor Station—K66BH, El Paso Natural Gas Co., Box 1492, El Paso, TX 79978 (KRQE Ch. 13 Albuquerque, NM)—10-w, lat. 35° 40' 15", long. 109° 12' 03".

Northern Chinle & Kayenta—K10EO, Kayenta TV Assn., Box 585, Kayenta, AZ 86033 (KOAT-TV Ch. 7 Albuquerque, NM)—10-w, lat. 36° 27' 37", long. 109° 05' 37".

Nutrisio—K02GW, Nutrisio TV Assn., Box 81, Nutrisio, AZ 85932 (KOLD-TV Ch. 13 Tucson)—1-w, lat. 33° 55' 55", long. 109° 15' 00".

Nutrisio—K06HI, Nutrisio TV Assn., Box 81, Nutrisio, AZ 85932 (KGUN Ch. 9 Tucson)—1-w, lat. 33° 55' 55", long. 109° 15' 00". Requests CP for change from Ch. 6 to Ch. 11.

Nutrisio—K07KC, Nutrisio TV Assn., Box 81, Nutrisio, AZ 85932 (KVOA-TV Ch. 4 Tucson)—1-w, lat. 33° 55' 55", long. 109° 15' 00".

Oak Creek—See K45AE, Big Park Valley area.

Oak Creek—See K47AA, Big Park Valley area.

Oak Creek—See K49AE, Big Park Valley area.

Oak Creek—See K51AG, Big Park Valley area.

Oak Creek—See K53AI, Big Park Valley area.

Oro Valley—K60FC, Lee Enterprises Inc., 130 E. 2nd St., Davenport, IA 52801 (KGUN Ch. 9 Tucson)—1000-w, lat. 32° 12' 53", long. 111° 00' 20".

Parker—K70AH, Parker TV Translators, Box 33, Parker, AZ 85344 (KTVK Ch. 3 Phoenix)—10-w, lat. 34° 07' 30", long. 114° 12' 24".

Parker—K72BJ, Parker TV Translators, Box 33, Parker, AZ 85344 (KPHO-TV Ch. 5 Phoenix)—20-w, lat. 34° 07' 30", long. 114° 12' 24".

Parker—K74BR, Parker TV Translators, Box 33, Parker, AZ 85344 (KPNX Ch. 12 Phoenix-Mesa)—10-w, lat. 34° 07' 30", long. 114° 12' 24".

Parker—K76BO, Parker TV Translators, Box 33, Parker, AZ 85344 (KECY-TV Ch. 9 El Centro-Yuma, CA)—10-w, lat. 34° 07' 30", long. 114° 12' 24".

Parks—See K64AP, Ash Fork.

Parks—See K66AM, Grand Canyon.

Parks—See K70BO, Grand Canyon.

Parks—See K72BI, Grand Canyon.

Patagonia—See K57BD, Tucson.

Peach Springs—K42CP, Mohave County Board of Supervisors, Box 390, Kingman, AZ 86401 (KPNX Ch. 12 Phoenix-Mesa)—10-w, lat. 35° 32' 10", long. 113° 25' 52".

Peach Springs—K54DD, Mohave County Board of Supervisors, Box 390, Kingman, AZ 86401 (KTSP-TV Ch. 10 Phoenix)—10-w, lat. 35° 32' 10", long. 113° 25' 52".

Phoenix—K27AN, KUSK Inc., 3211 Tower Rd., Prescott, AZ 86301-8895 (KUSK Ch. 7 Prescott-Phoenix)—100-w, lat. 33° 20' 00", long. 112° 03' 46". Note: Licensed as LPTV.

Phoenix—K55EH, KUSK Inc., 3211 Tower Rd., Prescott, AZ 86301-8895 (KUSK Ch. 7 Prescott-Phoenix)—288-w, lat. 33° 35' 47", long. 112° 08' 29".

Pima—K02DR, Pima TV Assn., Box 4, Pima, AZ (KGUN Ch. 9 Tucson)—1-w, lat. 32° 56' 33", long. 109° 49' 32".

Pima—K06DS, Pima TV Assn., Box 4, Pima, AZ (KOLD-TV Ch. 13 Tucson)—1-w, lat. 32° 56' 33", long. 109° 49' 32".

Pima—K11NJ, Pima TV Assn., Box 4, Pima, AZ (KPHO-TV Ch. 5 Phoenix)—1-w, lat. 32° 56' 22", long. 109° 49' 53".

Pima—See K57CU, Duncan.

Pima—See K65CM, Duncan.

Pima—See K67CP, Duncan.

Pima—See K69DG, Duncan.

Pine Top—See K03FB, Snowflake.

Pine Top—See K05GB, Snowflake.

Pine Top—See K07OJ, Snowflake.

Pine Top—See K11NR, Snowflake.

Pinedale—See K03FB, Snowflake.

Pinedale—See K05GB, Snowflake.

Pinedale—See K07OJ, Snowflake.

Pinedale—See K11NR, Snowflake.

Prescott—K04AI, Great American TV & Radio Co. Inc., 511 W. Adams St., Phoenix, AZ 85003 (KTSP-TV Ch. 10 Phoenix)—10-w, lat. 34° 29' 20", long. 112° 32' 15".

Prescott—K06AE, KPNX Bcstg. Co., Box 711, Phoenix, AZ 85001 (KPNX Ch. 12 Phoenix-Mesa)—10-w, lat. 34° 29' 20", long. 112° 32' 15".

Prescott—K09KV, Meredith Corp., Box 20100, 4016 N. Black Canyon Highway, Phoenix, AZ 85017 (KPHO-TV Ch. 5 Phoenix)—10-w, lat. 34° 29' 20", long. 112° 32' 15".

Prescott—K11LC, Arizona Television Co., 3435 N. 16th St., Phoenix, AZ 85016 (KTVK Ch. 3 Phoenix)—10-w, lat. 34° 29' 20", long. 112° 32' 15". Requests CP for change from Ch. 11 to Ch. 13.

Prescott—K14HC, United Entertainment Group Inc., Suite 340, 8501 Wilshire Blvd., Beverly Hills, CA 90211 (KUTP Ch. 45 Phoenix)—100-w, lat. 34° 32' 27", long. 112° 25' 40". Note: Licensed as LPTV.

Prescott—K47DJ, Scripps Howard Inc., 4625 S. 33rd Place, Phoenix, AZ 85040 (KNXV-TV Ch. 15 Phoenix)—100-w, lat. 34° 29' 25", long. 112° 32' 00".

Prescott & Chino Valley—K55DB, Arizona Board of Regents, c/o KAET, Arizona State U., Tempe, AZ 85281 (KAET Ch. 8 Phoenix)—100-w, lat. 34° 31' 59", long. 112° 29' 24".

Prescott Valley—See K42AC, Cottonwood.

Quartzsite—K06FB, Quartzsite Improvement Assn. Inc., Box 881, Quartzsite, AZ 85346 (KPNX Ch. 12 Phoenix-Mesa)—1-w, lat. 33° 40' 00", long. 114° 03' 20".

Quartzsite—K07HX, Quartzsite Improvement Assn. Inc., Box 881, Quartzsite, AZ 85346 (KTVK Ch. 3 Phoenix)—1-w, lat. 33° 40' 00", long. 114° 03' 20".

Rimrock—See K07BT, Camp Verde.

Rimrock—See K09MD, Camp Verde.

Rimrock—See K11MI, Verde Valley.

Rimrock—See K57DC, Verde Valley.

Rimrock—See K59BP, Verde Valley.

Rimrock—See K61BG, Verde Valley.

Rimrock—See K63BG, Verde Valley.

Rimrock—See K65BK, Verde Valley.

Round Valley—K06BX, R.V.T.V. Repeater Assn., Box 31, Springerville, AZ 85938 (KGUN Ch. 9 Tucson)—1-w, lat. 34° 06' 00", long. 109° 27' 05".

Round Valley—K07HV, R.V.T.V. Repeater Assn., Box 31, Springerville, AZ 85938 (KVOA-TV Ch. 4 Tucson)—10-w, lat. 34° 06' 00", long. 109° 27' 05".

Round Valley—K11KN, R.V.T.V. Repeater Assn., Box 31, Springerville, AZ 85938 (KOLD-TV Ch. 13 Tucson)—10-w, lat. 34° 06' 00", long. 109° 27' 05".

Safford—See K57CU, Duncan.

Safford—See K65CM, Duncan.

Safford—See K67CP, Duncan.

Safford—See K69DG, Duncan.

San Jose—See K57CU, Duncan.

San Jose—See K65CM, Duncan.

San Jose—See K67CP, Duncan.

San Jose—See K69DG, Duncan.

Sanders—See K110Z, Chambers.

Sanders, Chambers, Lupton & Navajo—K07JR, Puerco Valley TV Assn. Inc., Box 159, Chambers, AZ 86502 (KNAZ-TV Ch. 2 Flagstaff)—1-w, lat. 35° 07' 24", long. 109° 11' 55".

Sanders, Chambers, Lupton & Navajo—K13KT, Puerco Valley TV Assn. Inc., Box 159, Chambers, AZ 86502 (KRQE Ch. 13 Albuquerque, NM)—1-w, lat. 35° 07' 24", long. 109° 11' 55".

***Scottsdale**—K23BY, KUSK Inc., 3211 Tower Rd., Prescott, AZ 86301-8895 (KUSK Ch. 7 Prescott-Phoenix)—1000-w, lat. 33° 36' 45", long. 111° 54' 46".

Seligman, Deer Lodge & Hyde Park—K07DO, Seligman Recreation Assn., Box 414, Seligman, AZ 86337 (KTVK Ch. 3 Phoenix)—1-w, lat. 35° 21' 25", long. 112° 56' 45".

Seligman, Deer Lodge & Hyde Park—K09IO, Seligman Recreation Assn., Box 414, Seligman, AZ 86337 (KTSP-TV Ch. 10 Phoenix)—1-w, lat. 35° 21' 25", long. 112° 56' 45".

Seligman, Deer Lodge & Hyde Park—K11IT, Seligman Recreation Assn., Box 414, Seligman, AZ 86337 (KPNX Ch. 12

Arizona—Translators

- Phoenix-Mesa)—1-w, lat. 35° 21' 25", long. 112° 56' 45".
- Seligman, Deer Lodge & Hyde Park**—K13HJ, Seligman Recreation Assn., Box 414, Seligman, AZ 86337 (KPHO-TV Ch. 5 Phoenix)—1-w, lat. 35° 21' 25", long. 112° 56' 45".
- Sheldon**—See K02FV, York.
- Sheldon**—See K07IR, York.
- Sheldon**—See K11JJ, York.
- Sheldon**—See K57CU, Duncan.
- Sheldon**—See K65CM, Duncan.
- Sheldon**—See K67CP, Duncan.
- Sheldon**—See K69DG, Duncan.
- Show Low**—See K03FB, Snowflake.
- Show Low**—See K05GB, Snowflake.
- Show Low**—See K07OJ, Snowflake.
- Show Low**—See K11NR, Snowflake.
- Sierra Vista**—See K57BD, Tucson.
- Snowflake, Clay Springs, Lakeside, Pinedale, Pine Top, Show Low & Taylor**—K03FB, Arizona Board of Regents, c/o KAET, Arizona State U., Tempe, AZ 85281 (KAET Ch. 8 Phoenix)—10-w, lat. 34° 12' 22", long. 109° 56' 34".
- Snowflake, Clay Springs, Lakeside, Pinedale, Pine Top, Show Low & Taylor**—K05GB, Porter Mountain Antenna TV Assn., Box 421, Show Low, AZ 85901 (KGUN Ch. 9 Tucson)—10-w, lat. 34° 12' 22", long. 109° 56' 34".
- Snowflake, Clay Springs, Lakeside, Pinedale, Pine Top, Show Low & Taylor**—K07OJ, Porter Mountain Antenna TV Assn., Box 421, Show Low, AZ 85901 (KOLD-TV Ch. 13 Tucson)—10-w, lat. 34° 12' 22", long. 109° 56' 34".
- Snowflake, Clay Springs, Lakeside, Pinedale, Pine Top, Show Low & Taylor**—K11NR, Porter Mountain Antenna TV Assn., Box 421, Show Low, AZ 85901 (KVOA-TV Ch. 4 Tucson)—10-w, lat. 34° 12' 22", long. 109° 56' 34".
- Solomon**—See K57CU, Duncan.
- Solomon**—See K65CM, Duncan.
- Solomon**—See K67CP, Duncan.
- Solomon**—See K69DG, Duncan.
- Sonoita**—See K57BD, Tucson.
- St. Johns**—K06BO, St. Johns TV Committee, St. Johns, AZ 85936 (KGUN Ch. 9 Tucson)—10-w, lat. 34° 31' 30", long. 109° 30' 45".
- St. Johns**—K07EV, St. Johns TV Committee, St. Johns, AZ 85936 (KOLD-TV Ch. 13 Tucson)—10-w, lat. 34° 30' 45", long. 109° 31' 30".
- St. Johns**—K11CY, St. Johns TV Committee, St. Johns, AZ 85936 (KVOA-TV Ch. 4 Tucson)—10-w, lat. 34° 31' 30", long. 109° 30' 45".
- St. Michaels**—See K65BI, Window Rock.
- St. Michaels**—See K67BQ, Window Rock.
- St. Michaels**—See K69BV, Window Rock.
- *Sycamore Mobile Home Park & Bagdad**—K51AM, Cyprus Bagdad Copper Co., Box 245, Bagdad, AZ 86321 (KTVK Ch. 3 Phoenix)—1-w, lat. 34° 35' 47", long. 113° 08' 56".
- *Sycamore Mobile Home Park & Bagdad**—K53AS, Cyprus Bagdad Copper Co., Box 245, Bagdad, AZ 86321 (KPHO-TV Ch. 5 Phoenix)—1-w, lat. 34° 35' 47", long. 113° 08' 56".
- *Sycamore Mobile Home Park & Bagdad**—K55CO, Cyprus Bagdad Copper Co., Box 245, Bagdad, AZ 86321 (KAET Ch. 8 Phoenix)—1-w, lat. 34° 35' 47", long. 113° 08' 56".
- *Sycamore Mobile Home Park & Bagdad**—K57CA, Trinity Bcstg. of Arizona, Box C-11949, Santa Ana, CA 92711 (KTBN-TV Ch. 40 Santa Ana-Los Angeles, CA)—1-w, lat. 34° 35' 47", long. 113° 08' 56".
- *Sycamore Mobile Home Park & Bagdad**—K59CA, Cyprus Bagdad Copper Co., Box 245, Bagdad, AZ 86321 (KPNX Ch. 12 Phoenix-Mesa)—1-w, lat. 34° 35' 47", long. 113° 08' 56".
- Taylor**—See K03FB, Snowflake.
- Taylor**—See K05GB, Snowflake.
- Taylor**—See K07OJ, Snowflake.
- Taylor**—See K11NR, Snowflake.
- Thatcher**—See K57CU, Duncan.
- Thatcher**—See K65CM, Duncan.
- Thatcher**—See K67CP, Duncan.
- Thatcher**—See K69DG, Duncan.
- Topock**—See K58AP, Gas City.
- Topock, Gas City & Mohave County, AZ & Needles, CA**—K62AG, Mohave County Board of Supervisors, Box 390, Kingman, AZ 86401 (KAET Ch. 8 Phoenix)—100-w, lat. 35° 02' 09", long. 114° 22' 14".
- Topock, Gas City & Mohave County AZ & Needles, CA**—K64AG, Mohave County Board of Supervisors, Box 390, Kingman, AZ 86401 (KPHO-TV Ch. 5 Phoenix)—100-w, lat. 35° 02' 09", long. 114° 22' 14".
- *Tucson**—K23CD, Mountain States Bcstg., 1377 University Blvd., Albuquerque, NM 87102 (KMSB-TV Ch. 11 Tucson)—1000-w, lat. 32° 24' 55", long. 110° 42' 54".
- Tucson**—K40AC, KTVW Inc., 3019 E. Southern Ave., Phoenix, AZ 85040 (KTVW-TV Ch. 33 Phoenix)—lat. 32° 14' 56", long. 111° 06' 58". Note: Operating as LPTV.
- Tucson**—K56ED, Trinity Bcstg. of Arizona, Box C11949, Santa Ana, CA 92711 (KTBN-TV Ch. 40 Santa Ana-Los Angeles)—lat. 32° 14' 56", long. 111° 06' 59".
- Tucson, Bisbee, Green Valley, Patagonia, Sierra Vista & Sonoita**—K57BD, Trinity Broadcasting of Arizona Inc., 3551 E. MacDowell Rd., Phoenix, AZ 85008 (KPAZ-TV Ch. 21 Phoenix)—100-w, lat. 31° 51' 19", long. 110° 46' 02". Note: Licensed as LPTV.
- Valley Vista Estates**—See K45AE, Big Park Valley area.
- Valley Vista Estates**—See K47AA, Big Park Valley area.
- Valley Vista Estates**—See K49AE, Big Park Valley area.
- Valley Vista Estates**—See K51AG, Big Park Valley area.
- Valley Vista Estates**—See K53AI, Big Park Valley area.
- Verde Lee**—See K57CU, Duncan.
- Verde Lee**—See K65CM, Duncan.
- Verde Lee**—See K67CP, Duncan.
- Verde Lee**—See K69DG, Duncan.
- Verde Lee Acres**—See K02FV, York.
- Verde Lee Acres**—See K07IR, York.
- Verde Lee Acres**—See K11JJ, York.
- Verde Valley**—See K07BT, Camp Verde.
- Verde Valley**—See K09MD, Camp Verde.
- Verde Valley**—See K36AE, Clarkdale.
- Verde Valley, Camp Verde, Cornville & Rimrock**—K11MI, Verde Valley TV Club Committee, Box 186, Camp Verde, AZ 86322 (KAET Ch. 8 Phoenix)—1-w, lat. 34° 28' 13", long. 111° 52' 21".
- Verde Valley, Camp Verde, Cornville & Rimrock**—K57DC, Verde Valley TV Club Committee, Box 186, Camp Verde, AZ 86322 (KPNX Ch. 12 Phoenix-Mesa)—10-w, lat. 34° 28' 13", long. 111° 52' 21".
- Verde Valley, Camp Verde, Cornville & Rimrock**—K59BP, Verde Valley TV Club Committee, Box 186, Camp Verde, AZ 86322 (KTVK Ch. 3 Phoenix)—10-w, lat. 34° 28' 13", long. 111° 52' 21".
- Verde Valley, Camp Verde, Cornville & Rimrock**—K61BG, Verde Valley TV Club Committee, Box 186, Camp Verde, AZ 86322 (KPHD-TV Ch. 5 Phoenix)—10-w, lat. 34° 28' 13", long. 111° 52' 21".
- Verde Valley, Camp Verde, Cornville & Rimrock**—K63BG, Verde Valley TV Club Committee, Box 186, Camp Verde, AZ 86322 (KAET Ch. 8 Phoenix)—10-w, lat. 34° 28' 13", long. 111° 52' 21".
- Verde Valley, Camp Verde, Cornville & Rimrock**—K65BK, Verde Valley TV Club Committee, Box 186, Camp Verde, AZ 86322 (KTSP-TV Ch. 10 Phoenix)—10-w, lat. 34° 28' 13", long. 111° 52' 21".
- Virden**—See K57CU, Duncan, AZ.
- Virden**—See K65CM, Duncan, AZ.
- Virden**—See K67CP, Duncan, AZ.
- Virden**—See K69DG, Duncan, AZ.
- Wahweap Marina area**—See K07PH, Le Chee.
- Wahweap Marina area**—See K09OJ, Le Chee.
- Wahweap Marina area**—See K11PA, Le Chee.
- Wahweap Marina area**—See K13QB, Le Chee.
- Wellton-Mohawk**—K61AX, Wellton-Mohawk Irrigation & Drainage District, Box 19, Rte. 1, Wellton, AZ 85356 (KAET Ch. 8 Phoenix)—100-w, lat. 32° 40' 21", long. 114° 20' 07".
- Wellton-Mohawk**—K63AV, Wellton-Mohawk Irrigation & Drainage District, Box 19, Rte. 1, Wellton, AZ 85356 (KYEL-TV Ch. 13 Yuma)—100-w, lat. 32° 40' 21", long. 114° 20' 07".
- Wellton-Mohawk**—K65BB, Wellton-Mohawk Irrigation & Drainage District, Box 19, Rte. 1, Wellton, AZ 85356 (KTSP-TV Ch. 10 Phoenix)—100-w, lat. 32° 40' 21", long. 114° 20' 07". Requests CP to switch primary stations with K69BQ, Wellton-Mohawk.

Translators—Arizona

Wellton-Mohawk—K67BI, Wellton-Mohawk Irrigation & Drainage District, Box 19, Rte. 1, Wellton, AZ 85356 (KTVK Ch. 3 Phoenix)—100-w, lat. 32° 40' 21", long. 114° 20' 07".

Wellton-Mohawk—K69BQ, Wellton-Mohawk Irrigation & Drainage District, Box 19, Rte. 1, Wellton, AZ 85356 (KPHO-TV Ch. 5 Phoenix)—100-w, lat. 32° 40' 21", long. 114° 20' 07". Requests CP to switch primary stations with K65BB, Wellton-Mohawk.

Whiteriver—K02GP, Whiteriver Civic Club, Box 457, Whiteriver, AZ 85941 (KGUN Ch. 9 Tucson)—1-w, lat. 33° 50' 00", long. 109° 58' 00".

Whiteriver—K07GW, Whiteriver Civic Club, Box 457, Whiteriver, AZ 85941 (KOLD-TV Ch. 13 Tucson)—1-w, lat. 33° 50' 00", long. 109° 58' 00".

Whiteriver—K11KL, Whiteriver Civic Club, Box 457, Whiteriver, AZ 85941 (KVOA-TV Ch. 4 Tucson)—1-w, lat. 33° 50' 00", long. 109° 58' 00".

Williams-Ash Fork—K25DP, Great American TV & Radio Co. Inc., 511 W. Adams St., Phoenix, AZ 85003 (KTSP-TV Ch. 10 Phoenix)—100-w, lat. 35° 12' 01", long. 112° 12' 13".

Williams-Ash Fork—K27DN, Meredith Corp., Box 20100, 4016 N. Black Canyon Hwy., Phoenix, AZ 85017 (KPHO-TV Ch. 5 Phoenix)—100-w, lat. 35° 12' 01", long. 112° 12' 15".

Williams, Ash Fork & Grand Canyon—K60ED, Media America Corp., 3435 N. 16th St., Phoenix, AZ 85016 (KTVK Ch. 3 Phoenix)—50-w, lat. 35° 12' 00", long. 112° 12' 30".

Willow Beach—K06IN, Willow Beach Resort, Box 187, Boulder City, AZ 89005 (KLAS-TV Ch. 8 Las Vegas, NV)—1-w, lat. 35° 53' 37", long. 114° 37' 13".

Willow Beach—K07NP, Willow Beach Resort, Box 187, Boulder City, AZ 89005 (KVBC Ch. 3 Las Vegas, NV)—1-w, lat. 35° 53' 37", long. 114° 37' 13".

Willow Beach—K11MW, Willow Beach Resort, Box 187, Boulder City, AZ 89005 (KTNV Ch. 13 Las Vegas, NV)—1-w, lat. 35° 53' 37", long. 114° 37' 13".

Window Rock—K44BB, Navajo Nation, Box 2569, Window Rock, AZ 86515 (KNME-TV Ch. 5 Albuquerque, NM)—lat. 35° 33' 36", long. 109° 06' 30". Note: Licensed as LPTV.

Window Rock—K63AK, The Navajo Tribe, Box 308, Window Rock, AZ 86515 (KNME-TV Ch. 5 Albuquerque, NM)—100-w, lat. 35° 33' 36", long. 109° 06' 30".

Window Rock, Fort Defiance & St. Michaels—K65BI, Navajo Tribal Council, Box 308, Window Rock, AZ 86505 (KOB-TV Ch. 4 Albuquerque, NM)—100-w, lat. 35° 33' 36", long. 109° 06' 30".

Window Rock, Fort Defiance & St. Michaels—K67BQ, Navajo Tribal Council, Box 308, Window Rock, AZ 86505 (KOAT-TV Ch. 7 Albuquerque, NM)—100-w, lat. 35° 33' 36", long. 109° 06' 30".

Window Rock, Fort Defiance & St. Michaels—K69BV, Navajo Tribal Council, Box 308, Window Rock, AZ 86505 (KRQE Ch. 13 Albuquerque, NM)—100-w, lat. 35° 33' 36", long. 109° 06' 30".

Winslow—K09JZ, Great American TV & Radio Co. Inc., 511 W. Adams St., Phoenix, AZ 85003 (KTSP-TV Ch. 10 Phoenix)—10-w, lat. 34° 50' 26", long. 110° 54' 55".

Woodruff—K04EH, Woodruff Translator Assn., Box 22, Woodruff, AZ 85942 (KNAZ-TV Ch. 2 Flagstaff)—1-w, lat. 34° 48' 00", long. 110° 01' 00".

York—See K57CU, Duncan.

York—See K65CM, Duncan.

York—See K67CP, Duncan.

York—See K69DG, Duncan.

York, Duncan, Franklin, Loma Linda Estates, Sheldon & Verde Lee Acres—K02FV, York-Sheldon TV Assn., Box 67, Rte. 2, Duncan, AZ 85534 (KGUN Ch. 9 Tucson)—5-w, lat. 32° 53' 14", long. 109° 18' 49".

York, Duncan, Franklin, Loma Linda Estates, Sheldon & Verde Lee Acres—K07IR, York-Sheldon TV Assn., Box 67, Rte. 2, Duncan, AZ 85534 (KOLD-TV Ch. 13 Tucson)—10-w, lat. 32° 53' 14", long. 109° 18' 49".

York, Duncan, Franklin, Loma Linda Estates, Sheldon & Verde Lee Acres—K11JJ, York-Sheldon TV Assn., Box 67, Rte. 2, Duncan, AZ 85534 (KVOA-TV Ch. 4 Tucson)—10-w, lat. 32° 53' 14", long. 109° 18' 49".

***Yuma**—K19CX, Marshall C. Carpenter, 3401 E. Cholla, Phoenix, AZ 85028—lat. 32° 40' 24", long. 114° 20' 13".

Arkansas

Bentonville—K67EO, The New York Times Co., 16 Montage Mountain Rd., Moosic, PA 18507 (KFSM-TV Ch. 5 Fort Smith)—1000-w, lat. 36° 23' 36", long. 94° 10' 53". Note: Licensed as LPTV.

Blytheville—K11JW, Cosmos Bcstg. Corp.—10-w, lat. 35° 53' 43", long. 89° 54' 27".

Crumptown & Waldron rural area—K77BZ, Joe D. Davis, 2816 S. Enid, Fort Smith, AR (KATV Ch. 7 Little Rock)—20-w, lat. 34° 58' 35", long. 93° 56' 45".

Crumptown & Waldron rural area—K80CL, Joe D. Davis, 2816 S. Enid, Fort Smith, AR (KTHV Ch. 11 Little Rock)—20-w, lat. 34° 58' 35", long. 93° 56' 45".

El Dorado—K18AB, Noe Enterprises Inc., Box 4067, Monroe, LA 71211 (KNOE-TV Ch. 8 Monroe-West Monroe, LA)—100-w, lat. 33° 12' 42", long. 92° 39' 48".

***El Dorado**—K20DP, Woods Communications Group Inc., Debtor in Possession, 3000 E. Cherry St., Springfield, AR 65802 (KARD Ch. 14 West Monroe-Monroe, LA)—1000-w, lat. 33° 09' 46", long. 92° 37' 30".

***El Dorado**—K23DG, Woods Communications Group Inc., Debtor in Possession, 3000 E. Cherry St., Springfield, AR 65802 (KARD Ch. 14 West Monroe-Monroe, LA)—1000-w, lat. 33° 09' 46", long. 92° 73' 00".

Euclid Heights—See K13HP, Hot Springs.

Fayetteville—K62DQ, The New York Times Co., 229 W. 43rd St., New York, NY 10036 (KFSM-TV Ch. 5 Fort Smith)—880-w, lat. 36° 08' 50", long. 94° 11' 14". Note: Licensed as LPTV.

Hot Springs & Euclid Heights—K13HP, Arkansas TV Co., Box 269, Little Rock, AR 72203 (KTHV Ch. 11 Little Rock)—1-w, lat. 34° 30' 41", long. 93° 03' 12".

Little Rock—K33DE, National Minority TV Inc., Box C-11951, Santa Ana, CA 92711 (KTBN-TV Ch. 40 Santa Ana-Los Angeles, CA)—1000-w, lat. 34° 47' 57", long. 92° 29' 29".

McGehee—K13MV, Arkansas ETV Commission, 350 S. Donaghey St., Conway, AR 72032 (KETS Ch. 2 Little Rock)—10-w, lat. 33° 06' 21", long. 91° 16' 11". Holds CP for change to lat. 33° 38' 40", long. 91° 23' 08".

Mountain Home—K43CJ, Trinity Bcstg. Network Inc., Box C-11949, Santa Ana, CA 94211 (KTBN-TV Ch. 40 Santa Ana-Los Angeles, CA)—1000-w, lat. 36° 20' 55", long. 92° 24' 01".

***Pine Bluff**—K32DP, Sonlight Bcstg. Systems Inc., 120 Zeigler Circle E, Mobile, AL 36608 (KTBN-TV Ch. 40 Santa Ana-Los Angeles, CA)—1000-w, lat. 34° 11' 33", long. 92° 02' 42".

Sheridan—K05IS, Glenda A. Gray, 58 Country Club Dr., Cocoa Beach, FL 32931 (KTBN-TV Ch. 40 Santa Ana-Los Angeles, CA)—1-w, lat. 34° 19' 56", long. 92° 35' 09".

***Springdale**—K15DR, Pharis Bcstg. Inc., Box 573, Fort Smith, AR 72902 (K46BZ Ch. 46 Fort Smith)—1000-w, lat. 36° 08' 50", long. 94° 11' 14".

***Springdale**—K59ES, Pharis Bcstg. Inc., Box 573, Fort Smith, AR 72902 (K46BZ Ch. 46 Fort Smith)—1000-w, lat. 36° 08' 50", long. 94° 11' 14". Requests modification of CP to change city of license to Hindsville, lat. 36° 07' 37", long. 93° 51' 57". BMMPT-930909JC.

Waldron rural area—See K77BZ, Crumpton.

Waldron rural area—See K80CL, Crumpton.

California

Alturas—See K05ET, Likely.

Alturas—See K13IT, Canby.

Alturas—K20DE, Northern California Educational TV Assn., 603 N. Market St., Redding, CA 96003 (KIXE-TV Ch. 9 Redding)—100-w, lat. 41° 09' 08", long. 120° 33' 45".

Alturas—K30CC, Trinity Bcstg. Network Inc., 2442 Michelle Rd., Tustin, CA 92680 (KTBN-TV Ch. 40 Santa Ana-Los Angeles)—20-w, lat. 41° 32' 18", long. 120° 21' 22". Requests CP to change city of license to Eureka, Ch. 30 to Ch. 47, lat. 40° 43' 14", long. 123° 57' 53". BPTT-930402E7.

Alturas—K66BY, California-Oregon Bcstg. Inc., 755 Auditorium Dr., Redding, CA 96001 (KRCR-TV Ch. 7 Redding-Chico)—10-w, lat. 41° 33' 00", long. 120° 31' 12".

Alturas—See K68BX, Likely.

Alturas & Likely—K60AR, Freedom Communications Inc., Box 10, Medford, OR 97501 (KTVL Ch. 10 Medford, OR)—20-w, lat. 41° 32' 18", long. 120° 21' 22".

Armitage Field—See K47AE, Inyokem.

Armitage Field—See K49AA, Inyokem.

Armitage Field—See K53AB, Inyokem.

Armitage Field—See K57AK, Inyokem.

Armitage Field—See K59A0, Inyokem.

Armitage Field—See K61AJ, Inyokem.

Armitage Field—See K63AH, Inyokem.

Armitage Field—See K65AM, Inyokem.

Armitage Field—See K67A0, Inyokem.

Armitage Field—See K69AS, Inyokem.

Baker—K06JL, Baker Community Services District, Box 127, Baker, CA 92309 (KVUU-TV Ch. 5 Henderson-Las Vegas, NV)—10-w, lat. 35° 26' 08", long. 115° 55' 21".

Baker—K07IH, Baker Community Services District, Box 127, Baker, CA 92309 (KCBS-TV Ch. 2 Los Angeles)—10-w, lat. 35° 26' 08", long. 115° 55' 21".

Baker—K09HL, Baker Community Services District, Box 127, Baker, CA 92309 (KNBC-TV Ch. 4 Los Angeles)—10-w, lat. 35° 26' 08", long. 115° 55' 21".

Baker—K11KJ, Baker Community Services District, Box 127, Baker, CA 92309 (KTNV Ch. 13 Las Vegas, NV)—10-w, lat. 35° 26' 08", long. 115° 55' 21".

Bakersfield—K39AB, KFTV Inc., 3239 W. Ashlan Ave., Fresno, CA 93722 (KFTV Ch. 21 Hanford-Fresno)—1000-w, lat. 35° 27' 14", long. 118° 35' 37".

Bakersfield—K55CN, Trinity Bcstg. Network Inc., 2442 Michelle Rd., Tustin, CA 92680 (KTVN-TV Ch. 40 Santa Ana-Los Angeles)—1000-w, lat. 35° 26' 20", long. 118° 44' 23".

Bakersfield—K65EY, Valley Public Television Inc., 1544 Van Ness, Fresno, CA 93721 (KVPT Ch. 18 Fresno)—1000-w, lat. 35° 27' 14", long. 118° 35' 37". Note: Licensed as LPTV.

***Bakersfield**—K67FS, Community TV of Southern California, 4401 Sunset Blvd., Los Angeles, CA 90027 (KCEI Ch. 28 Los Angeles)—1000-w, lat. 35° 22' 25", long. 119° 01' 03".

Balch Park—See K07HA, Camp Nelson.

Bald Mountain—See K05EQ, Green Point.

Banning (rural area)—See K59BR, Poppett Flats.

Bay Bridge area—See K03FU, Mountain Gate.

Bear Valley Springs—K54AJ, Bear Valley Springs Property Owners' Assn., Box 4100, Star Rte. 3, Tehachapi, CA 93561 (KCOY-TV Ch. 12 Santa Maria)—20-w, lat. 35° 10' 10", long. 118° 37' 30".

Bear Valley Springs—K64DD, Bear Valley Springs Property Owners' Assn., Box 4100, Star Rte. 3, Tehachapi, CA 93561 (KVPT Ch. 18 Fresno)—10-w, lat. 35° 10' 10", long. 118° 37' 30".

Bear Valley Springs (eastern portion)—K20AA, Bear Valley Springs Property Owners' Assn., Box 4100, Star Rte. 3, Tehachapi, CA 93561 (KAIL Ch. 53 Fresno)—20-w, lat. 35° 09' 09", long. 118° 34' 50".

Bear Valley Springs (eastern portion)—K33AD, Bear Valley Springs Property Owners' Assn., Box 4100, Star Rte. 3, Tehachapi, CA 93561 (KBAK-TV Ch. 29 Bakersfield)—20-w, lat. 35° 09' 09", long. 118° 34' 50".

Bear Valley Springs (eastern portion)—K35AC, Bear Valley Springs Property Owners' Assn., Box 4100, Star Rte. 3, Tehachapi, CA 93561 (KVPT Ch. 18 Fresno)—20-w, lat. 35° 09' 09", long. 118° 34' 50".

Bear Valley Springs (eastern portion)—K39AD, Bear Valley Springs Property Owners' Assn., Box 4100, Star Rte. 3, Tehachapi, CA 93561 (KERO-TV Ch. 23 Bakersfield)—20-w, lat. 35° 09' 09", long. 118° 34' 50".

Bear Valley Springs (eastern portion)—K41AC, Bear Valley Springs Property Owners' Assn., Box 4100, Star Rte. 3, Tehachapi, CA 93561 (KCBS-TV Ch. 2 Los Angeles)—20-w, lat. 35° 09' 09", long. 118° 34' 50".

Bear Valley Springs (eastern portion)—K60BD, Bear Valley Springs Property Owners' Assn., Box 4100, Star Rte. 3, Tehachapi, CA 93561 (KSEE Ch. 24 Fresno)—20-w, lat. 35° 08' 08", long. 118° 39' 50".

Bear Valley Springs (northern portion)—K48AG, Bear Valley Springs Property Owners' Assn., Box 4100, Star Rte. 3, Tehachapi, CA 93561 (KEY-TV Ch. 3 Santa Barbara)—20-w, lat. 35° 10' 10", long. 118° 37' 30".

Bear Valley Springs (northern portion)—K51AJ, Bear Valley Springs Property Owners' Assn., Box 4100, Star Rte. 3, Tehachapi, CA 93561 (KSBY-TV Ch. 6 San Luis Obispo)—20-w, lat. 35° 10' 10", long. 118° 37' 30".

Bear Valley Springs (western portion)—K56BC, Bear Valley Springs Property Owners' Assn., Box 4100, Star Rte. 3, Tehachapi, CA 93561 (KVPT Ch. 18 Fresno)—20-w, lat. 35° 08' 08", long. 118° 39' 50".

Bear Valley Springs (western portion)—K62BB, Bear Valley Springs Property Owners' Assn., Box 4100, Star Rte. 3, Tehachapi, CA 93561 (KMPH Ch. 26 Visalia-Fresno)—20-w, lat. 35° 08' 08", long. 118° 39' 50".

Bear Valley Springs (western portion)—K66BL, Bear Valley Springs Property Owners' Assn., Box 4100, Star Rte. 3, Tehachapi, CA 93561 (KFSN-TV Ch. 30 Fresno)—20-w, lat. 35° 08' 08", long. 118° 39' 50".

Bear Valley Springs (western portion)—K68BN, Bear Valley Springs Property Owners' Assn., Box 4100, Star Rte. 3, Tehachapi, CA 93561 (KJEO Ch. 47 Fresno)—20-w, lat. 35° 08' 08", long. 118° 39' 50".

Benbow—See K25ED, Garberville.

Benbow & Garberville Airport area—K12JJ, California-Oregon Bcstg. Inc., 755 Auditorium Dr., Redding, CA 96001 (KFWU Ch. 8 Fort Bragg)—1-w, lat. 40° 06' 00", long. 123° 41' 06".

Bieber—See K02FB, Lookout.

Bieber—K06GS, Sacramento Valley TV Inc., 755 Auditorium Dr., Redding, CA 96001 (KCRA-TV Ch. 3 Sacramento)—1-w, lat. 41° 04' 20", long. 121° 13' 00".

Bieber, Fall River Mills & Little Valley—K04GG, Golden Empire Bcstg. Co., Box 489, Chico, CA 95927 (KHSL-TV Ch. 12 Chico)—1-w, lat. 41° 04' 20", long. 121° 13' 00".

Big Bend & Bush Bar—K04EZ, Indian Springs School District, Box P, Big Bend, CA 96010 (KRCR-TV Ch. 7 Redding-Chico)—1-w, lat. 41° 00' 50", long. 121° 57' 00".

Big Bend & Bush Bar—K06ET, Indian Springs School District, Box P, Big Bend, CA 96010 (KIXE-TV Ch. 9 Redding)—1-w, lat. 41° 00' 50", long. 121° 57' 00".

Big Bend & Bush Bar—K13MJ, Indian Springs School District, Box P, Big Bend, CA 96010 (KHSL-TV Ch. 12 Chico)—1-w, lat. 41° 00' 50", long. 121° 57' 00".

Big Pine—See K70AA, Bishop.

Big Pine—See K79AT, Bishop.

Big Sur—K13JS, Monterey County Superintendent of Schools, Box 80851, Salinas, CA 93912 (KQED Ch. 9 San Francisco)—10-w, lat. 36° 18' 25", long. 121° 53' 56".

Bishop—K76BH, Mono County Service Area No. 5, Box 397, Rte. 2, Bishop, CA 93514 (KOLQ-TV Ch. 8 Reno, NV)—20-w, lat. 37° 25' 00", long. 118° 11' 00".

Bishop & Big Pine—K70AA, Mono County Service Area No. 5, Box 397, Rte. 2, Bishop, CA 93514 (KCBS-TV Ch. 2 Los Angeles)—20-w, lat. 37° 20' 43", long. 118° 18' 25".

Bishop & Big Pine—K79AT, Mono County Service Area No. 5, Box 397, Rte. 2, Bishop, CA 93514 (KABC-TV Ch. 7 Los Angeles)—20-w, lat. 37° 20' 43", long. 118° 18' 25".

Blue Lake—K36BT, California-Oregon Bcstg. Inc., 755 Auditorium Dr., Redding, CA 96001 (KRCR-TV Ch. 7 Redding-Chico)—20-w, lat. 40° 53' 25", long. 123° 58' 53".

Blythe—K59CP, Palo Verde Valley TV Club Inc., Box 874, Blythe, CA 92226 (KTSP-TV Ch. 10 Phoenix, AZ)—10-w, lat. 33° 34' 12", long. 114° 20' 56".

Blythe—K61CR, Palo Verde Valley TV Club Inc., Box 874, Blythe, CA 92226 (KTVK Ch. 3 Phoenix, AZ)—10-w, lat. 33° 34' 12", long. 114° 20' 56".

Blythe—K63CJ, Palo Verde Valley TV Club Inc., Box 874, Blythe, CA 92226 (KPHO-TV Ch. 5 Phoenix, AZ)—10-w, lat. 33° 34' 12", long. 114° 20' 56".

Blythe—K65CP, Palo Verde Valley TV Club Inc., Box 874, Blythe, CA 92226 (KAET Ch. 8 Phoenix, AZ)—10-w, lat. 33° 34' 12", long. 114° 20' 56".

***Blythe**—K67DZ, Palo Verde Valley TV Club Inc., Box 874, Blythe, CA 92226 (KPNX Ch. 12 Phoenix-Mesa, AZ)—20-w, lat. 33° 34' 12", long. 114° 20' 56".

Boonville & Philo—K57CT, Anderson Valley TV Inc., Box 391, Boonville, CA 95415 (KPIX Ch. 5 San Francisco)—20-w, lat. 38° 58' 20", long. 123° 16' 00".

Boonville & Philo—K59CH, Anderson Valley TV Inc., Box 391, Boonville, CA 95415 (KRON-TV Ch. 4 San Francisco)—1-w, lat. 38° 58' 20", long. 123° 16' 00".

Boonville & Philo—K61CH, Anderson Valley TV Inc., Box 391, Boonville, CA 95415 (KGO-TV Ch. 7 San Francisco)—20-w, lat. 38° 58' 20", long. 123° 16' 00".

Boonville & Philo—K63CE, Anderson Valley TV Inc., Box 391, Boonville, CA 95415 (KTVU Ch. 2 Oakland-San Francisco)—20-w, lat. 38° 58' 20", long. 123° 16' 00".

Boonville & Philo—K67CC, Anderson Valley TV Inc., Box 391, Boonville, CA 95415 (KBHK-TV Ch. 44 San Francisco)—100-w, lat. 38° 58' 20", long. 123° 16' 00".

Boonville & Philo—K69CU, Anderson Valley TV Inc., Box 391, Boonville, CA 95415 (KQED Ch. 9 San Francisco)—20-w, lat. 38° 58' 20", long. 123° 16' 00".

Bradley—See K13ND, San Ardo.

Bradley—See K74CS, San Ardo.

Branscomb—See K06FR, Laytonville.

Branscomb—See K08GJ, Laytonville.

Branscomb—See K10GL, Laytonville.

Branscomb—See K12GV, Laytonville.

Bridgeport—See K05FH, Lee Vining.

Bridgeport & Twin Lakes—K02JX, Mono County Service Area No. 5, Box 675, Bridgeport, CA 93517 (KCRA-TV Ch. 3 Sacramento)—1-w, lat. 38° 11' 10", long. 119° 19' 10".

Bridgeport & Twin Lakes—K11HS, Mono County Service Area No. 5, Box 675, Bridgeport, CA 93517 (KCRA-TV Ch. 3 Sacramento)—1-w, lat. 38° 23' 19", long. 119° 21' 50".

Bridgeport & Twin Lakes—K13EX, Mono County Service Area No. 5, Box 675, Bridgeport, CA 93517 (KOLQ-TV Ch. 8 Reno, NV)—1-w, lat. 38° 11' 10", long. 119° 19' 10".

Bridgeport, Twin Lakes & Mount Patterson—K07QM, Mono County Service Area No. 5, Box 675, Bridgeport, CA 93517 (KXTV Ch. 10 Sacramento-Stockton)—1-w, lat. 38° 23' 19", long. 119° 21' 50".

***Buellton & Solvang**—K18DQ, Trinity Bcstg. Network Inc., 2442 Michelle Rd., Tustin, CA 92680 (KTVN-TV Ch. 40 Santa Ana-Los Angeles)—100-w, lat. 34° 31' 31", long. 119° 57' 29".

Bullhead City—See K19BR, Needles.

Burney—See K11JM, Fall River Mills.

Translators—California

Burney—See K13JT, Fall River Mills.

Burney, Fall River Mills, McArthur & Hat Creek—K05DQ, California-Oregon Bcstg. Inc., 755 Auditorium Dr., Redding, CA 96001 (KRCR-TV Ch. 7 Redding-Chico)—1-w, lat. 41° 00' 13", long. 121° 28' 52".

Burnt Ranch & Hawkins Bar—K12JL, Ironside TV Club, Box 184, Burnt Ranch, CA 95527 (KIEM-TV Ch. 3 Eureka)—5-w, lat. 40° 50' 00", long. 123° 26' 50".

Bush Bar—See K04EZ, Big Bend.

Bush Bar—See K06ET, Big Bend.

Bush Bar—See K13MJ, Big Bend.

Butte Meadows—K04NE, Golden Empire Bcstg. Co., Box 489, Chico, CA 95927 (KHSL-TV Ch. 12 Chico)—1-w, lat. 40° 04' 00", long. 121° 34' 18".

California Polytechnic State University—K07OK, California Polytechnic State U., San Luis Obispo, CA 93407 (KCOY-TV Ch. 12 Santa Maria)—1-w, lat. 35° 17' 58", long. 120° 46' 26".

Callahan—See K04EQ, Fort Jones.

Callahan—See K06KA, Fort Jones.

Callahan—See K13HU, Fort Jones.

Camp Nelson, Balch Park & Springville—K07HA, Springville Community TV Inc., Box 701, Springville, CA 93265 (KJEO Ch. 47 Fresno)—1-w, lat. 36° 09' 08", long. 118° 46' 50".

Canby—K76AL, Canby TV Club, Box 101, Canby, CA 96015 (KRCR-TV Ch. 7 Redding-Chico)—1-w, lat. 41° 27' 30", long. 120° 43' 00".

Canby & Alturas—K13IT, Modoc County Superintendent of Schools, 139 W. Henderson St., Alturas, CA 96101 (KIXE-TV Ch. 9 Redding)—1-w, lat. 41° 27' 03", long. 120° 41' 14".

Canyondam—See K67BS, Chester.

Canyondam, Chester & Westwood—K57AO, Almanor TV Club Inc., Box 111, Chester, CA 96020 (KCRA-TV Ch. 3 Sacramento)—100-w, lat. 40° 14' 22", long. 121° 01' 54".

Canyondam, Chester & Westwood—K59AU, Almanor TV Club Inc., Box 111, Chester, CA 96020 (KRCR-TV Ch. 7 Redding-Chico)—100-w, lat. 40° 14' 22", long. 121° 01' 54".

Capitola, Watsonville, Santa Cruz, Salinas & Monterey—K25AC, KTEH-TV Foundation, 100 Skyport Dr., San Jose, CA 95115 (KTEH Ch. 54 San Jose)—1000-w, lat. 37° 06' 39", long. 121° 50' 37".

Carmel Valley—K13GS, KSBW License Inc., Suite 3300, 555 17th St., Denver, CO 80202 (KSBW Ch. 8 Salinas-Monterey)—1-w, lat. 36° 25' 52", long. 121° 40' 32".

Carpenteria—See K65BP, Goleta.

Castella—See K02CN, Dunsuir.

Castella—See K04BT, Dunsuir.

Castella—See K05BR, Dunsuir.

Castella—K13FC, Golden Empire Bcstg. Co., Box 489, Chico, CA 95927 (KHSL-TV Ch. 12 Chico)—1-w, lat. 41° 08' 50", long. 122° 18' 30".

Cedarville—See K04GB, Fort Bidwell.

Cedarville—K71AF, Surprise Valley TV Club, Box 266, Cedarville, CA 96104 (KOLQ-TV Ch. 8 Reno, NV)—100-w, lat. 41° 37' 45", long. 120° 03' 45".

Chalfant Valley—K55FD, Mono County Service Area No. 2, Box 1810, Rte. 4, Bishop, CA 93514 (KSBW Ch. 8 Salinas-Monterey)—10-w, lat. 37° 36' 18", long. 118° 20' 32".

Chalfant Valley—K61EJ, Mono County Service Area No. 2, Box 1810, Rte. 4, Bishop, CA 93514 (KOLQ-TV Ch. 8 Reno, NV)—10-w, lat. 37° 36' 18", long. 118° 20' 32".

Chalfant Valley—K64CY, Mono County Service Area No. 2, Box 1810, Rte. 4, Bishop, CA 93514 (KXTV Ch. 10 Sacramento-Stockton)—10-w, lat. 37° 36' 18", long. 118° 20' 32".

Chester—See K57AO, Canyondam.

Chester—See K59AU, Canyondam.

Chester, Canyondam & Westwood—K67BS, Almanor TV Club Inc., Box 111, Chester, CA 96020 (KTXL Ch. 40 Sacramento-Stockton)—100-w, lat. 40° 14' 22", long. 121° 01' 54".

Chester, Greenville & Westwood—K54EE, Golden Empire Bcstg. Co., Box 489, Chico, CA 95927 (KHSL-TV Ch. 12 Chico)—100-w, lat. 40° 14' 22", long. 121° 01' 54". Holds CP for change to 176-w. BPTT-920214SI.

Chester, Greenville, Susanville & Westwood—K63DP, Almanor TV & FM Assn., Box 111, Chester, CA 96020 (KIXE-TV Ch. 9 Redding)—100-w, lat. 40° 14' 22", long. 121° 01' 54".

Chico—K15CX, California-Oregon Bcstg. Inc., 755 Auditorium Dr., Redding, CA 96001 (KRCR-TV Ch. 7 Redding-Chico)—1000-w, lat. 39° 37' 30", long. 121° 42' 48". Note: Licensed as LPTV.

***Chico**—K21DS, Sainte Ltd., 100 Sycamore Ave., Modesto, CA 95354 (KCSO Ch. 19 Modesto-Sacramento-Stockton)—244-w, lat. 39° 55' 03", long. 122° 40' 12".

Requests modification of CP for change to 1000-w, lat. 39° 57' 45", long. 121° 42' 40". BPTT-930330GY.

***Chico**—K43DW, Sainte Ltd., 100 Sycamore Ave., Modesto, CA 95354 (KCSO Ch. 19 Modesto-Sacramento-Stockton)—1000-w, lat. 39° 55' 03", long. 122° 40' 12".

Chico/Paradise—K67DY, Butte Television, 3412 Ridgeview Dr., El Dorado Hills, CA 95630 (KTSF Ch. 26 San Francisco)—100-w, lat. 39° 43' 37", long. 121° 40' 47".

China Lake—See K02HY, Ridgecrest.

China Lake—See K04HX, Ridgecrest.

China Lake—See K05FO, Ridgecrest.

China Lake—See K07NH, Ridgecrest.

China Lake—See K09MG, Ridgecrest.

China Lake—See K11ML, Ridgecrest.

China Lake—See K13NF, Ridgecrest.

China Lake—See K49AA, Inyokern.

China Lake—See K55AB, Ridgecrest.

Coffee Creek—See K04IO, Trinity Center.

Coffee Creek—See K05FZ, Trinity Center.

Colusa—See K08FZ, Maxwell.

Cotton—See K45OS, Freshwater.

Covelo—K04GZ, Round Valley Chamber of Commerce, Box 77E, Rte. 1, Covelo, CA 95428 (KRCR-TV Ch. 7 Redding-Chico)—1-w, lat. 39° 50' 45", long. 123° 21' 00".

Covelo—K05EU, Round Valley Chamber of Commerce, Box 77E, Rte. 1, Covelo, CA 95428 (KHSL-TV Ch. 12 Chico)—1-w, lat. 39° 50' 45", long. 123° 21' 00".

Covelo—K09PM, Round Valley Chamber of Commerce, Box 77E, Rte. 1, Covelo, CA 95428 (KEET Ch. 13 Eureka)—1-w, lat. 39° 50' 45", long. 123° 21' 00".

Covelo—K11PT, Round Valley Chamber of Commerce, Box 77E, Rte. 1, Covelo, CA 95428 (KTVU Ch. 2 Oakland-San Francisco)—1-w, lat. 39° 50' 45", long. 123° 21' 00".

Covelo—K13JY, Round Valley Unified School District, Box 276, Covelo, CA 95428 (KQED Ch. 9 San Francisco)—1-w, lat. 39° 30' 54", long. 123° 05' 43".

Crescent City—K09VQ, Precht Television Assoc. Inc., Box 5268, Missoula, MT 59806 (KIEM-TV Ch. 3 Eureka)—lat. 41° 57' 05", long. 124° 10' 52".

***Crescent City**—K22DS, California-Oregon Bcstg. Inc., 125 S. Fir, Medford, OR 97501 (KOBI Ch. 5 Medford, OR)—1000-w, lat. 41° 57' 46", long. 124° 11' 00". Note: Licensed as LPTV.

Crowley Lake/Long Valley—K58BN, Mono County Service Area No. 1, Box 189, Rte. 1, Crowley Lake, CA 93546 (KKTV Ch. 10 Sacramento-Stockton)—1-w, lat. 37° 42' 45", long. 118° 39' 27".

Daggett—K15BZ, County of San Bernardino, County Service Area 40, 157 W. 5th St., San Bernardino, CA 92415 (KCBS-TV Ch. 2 Los Angeles)—100-w, lat. 34° 53' 07", long. 116° 53' 45".

Daggett—K19BS, County of San Bernardino, County Service Area 40, 157 W. 5th St., San Bernardino, CA 92415 (KNBC-TV Ch. 4 Los Angeles)—100-w, lat. 34° 53' 07", long. 116° 53' 45".

Daggett—K23BP, County of San Bernardino, County Service Area 40, 157 W. 5th St., San Bernardino, CA 92415 (KTTV Ch. 11 Los Angeles)—100-w, lat. 34° 53' 07", long. 116° 53' 45".

Daggett—K41CY, County of San Bernardino, County Service Area 40, 157 W. 5th St., San Bernardino, CA 92415—lat. 34° 53' 07", long. 116° 53' 45".

Daggett—K61AE, County of San Bernardino, County Service Area 40, 157 W. 5th St., San Bernardino, CA 92415 (KBAK-TV Ch. 29 Bakersfield)—100-w, lat. 34° 53' 07", long. 116° 53' 45".

Daggett—K67AZ, County of San Bernardino, County Service Area 40, 157 W. 5th St., San Bernardino, CA 92415 (KCAL Ch. 9 Los Angeles)—100-w, lat. 34° 53' 07", long. 116° 53' 45".

Daggett & rural area—K35BQ, County of San Bernardino, County Service Area 40, 157 W. 5th St., San Bernardino, CA 92415 (KTLA Ch. 5 Los Angeles)—100-w, lat. 34° 53' 07", long. 116° 53' 45".

***Daggett & rural area**—K39DW, County of San Bernardino Service Area 40, 610 E. Main St., Barstow, CA 92311 (KMEX-TV Ch. 34 Los Angeles)—100-w, lat. 34° 53' 07", long. 116° 53' 45".

Daggett & rural area—K69FJ, County of San Bernardino, County Service Area 40, 157 W. 5th St., San Bernardino, CA 92415 (KCOP Ch. 13 Los Angeles)—100-w, lat. 34° 53' 07", long. 116° 53' 45".

Davis Dam—See K19BR, Needles, CA.

Death Valley—See K09KT, Furnace Creek.

Death Valley—See K11LB, Furnace Creek.

Desert Hot Springs—K40DH, Trinity Bcstg. Network Inc., 2442 Michelle Rd., Tustin, CA 92680 (KTBN-TV Ch. 40 Santa Ana-Los Angeles)—100-w, lat. 34° 02'

California—Translators

46°, long. 116° 48' 49". Holds CP for change to 1000-w. BPTT-910814JD.

Dinsmore—K11LV, Ruth Lake Community Services District, Box 31, Mad River, CA 95552 (KRRC-TV Ch. 7 Redding-Chico)—5-w, lat. 40° 29' 55", long. 123° 36' 37".

Douglas City—See K02EE, Weaverville.

Douglas City—See K05CF, Weaverville.

Dunsmuir, Castella & Mount Shasta—K02CN, Freedom Communications Inc., Box 10, Medford, OR 97501 (KTVL Ch. 10 Medford, OR)—1-w, lat. 41° 13' 30", long. 122° 18' 00".

Dunsmuir, Castella & Mount Shasta—K04BT, Golden Empire Bcstg. Co., Box 489, Chico, CA 95927 (KHSL-TV Ch. 12 Chico)—10-w, lat. 41° 13' 30", long. 122° 18' 00".

Dunsmuir, Castella & Mount Shasta—K05BR, California-Oregon Bcstg. Inc., 755 Auditorium Dr., Redding, CA 96001 (KRRC-TV Ch. 7 Redding-Chico)—1-w, lat. 41° 13' 30", long. 122° 18' 00".

Durham—K20CO, California-Oregon Bcstg. Inc., 755 Auditorium Dr., Redding, CA 96001 (KRRC-TV Ch. 7 Redding-Chico)—20-w, lat. 39° 37' 30", long. 121° 47' 53". Note: Licensed as LPTV.

Eagle Lake & Spaulding areas—K10HP, California-Oregon Bcstg. Inc., 755 Auditorium Dr., Redding, CA 96001 (KRRC-TV Ch. 7 Redding-Chico)—5-w, lat. 40° 41' 12", long. 120° 35' 50".

Eagleville—See K04GB, Fort Bidwell.

East Weed—K33DI, California-Oregon Bcstg. Inc., 755 Auditorium Dr., Redding, CA 96001 (KRRC-TV Ch. 7 Redding-Chico)—100-w, lat. 41° 25' 01", long. 122° 23' 34". Note: Licensed as LPTV.

Escondido, Rancho Bernardo & Poway—K57CD, Estrella Communications, 1139 Grand Central Ave., Glendale, CA 91201 (KVEA Ch. 52 Corona-Los Angeles)—100-w, lat. 33° 00' 31", long. 116° 58' 16".

Essex—K02IY, Essex Community TV, U.S. Hwy. 66, Essex, CA (KPNX Ch. 12 Phoenix-Mesa, AZ)—10-w, lat. 34° 53' 08", long. 115° 04' 09".

Etna—See K04EQ, Fort Jones.

Etna—See K06KA, Fort Jones.

Etna—See K13HU, Fort Jones.

Etna & Fort Jones—K02HC, Northern California Educational TV Assn. Inc., 603 N. Market St., Redding, CA 96003 (KIXE-TV Ch. 9 Redding)—5-w, lat. 41° 28' 00", long. 122° 55' 40".

Fall River Mills—See K04GG, Bieber.

Fall River Mills—See K05DQ, Burney.

Fall River Mills & McArthur—K28DB, Northern California Educational TV Assn. Inc., 603 N. Market St., Redding, CA 96003 (KIXE-TV Ch. 9 Redding)—100-w, lat. 41° 00' 13", long. 121° 28' 52".

Fall River Mills, Burney & Hat Creek—K13JT, Golden Empire Bcstg. Co., Box 489, Chico, CA 95927 (KHSL-TV Ch. 12 Chico)—1-w, lat. 41° 01' 00", long. 121° 28' 50".

Fall River Mills, Burney & Hat Creek—K11JM, Sacramento Valley TV Inc., 755 Auditorium Dr., Redding, CA 96001 (KCRA-TV Ch. 3 Sacramento)—1-w, lat. 41° 01' 00", long. 121° 28' 50".

Fern Creek—See K12ED, June Lake.

Fern Lake—See K06CV, June Lake.

Fifteen Mile Valley—K06IY, County of San Bernardino, County Service Area 29, Box 922, Lucerne Valley, CA (KTTV Ch. 11 Los Angeles)—1-w, lat. 34° 24' 42", long. 117° 01' 16".

Fifteen Mile Valley—K08IR, County of San Bernardino, County Service Area 29, Box 922, Lucerne Valley, CA (KCBS-TV Ch. 2 Los Angeles)—1-w, lat. 34° 24' 42", long. 117° 01' 16".

Fifteen Mile Valley—K10JT, County of San Bernardino, County Service Area 29, Box 922, Lucerne Valley, CA (KNBC-TV Ch. 4 Los Angeles)—1-w, lat. 34° 24' 42", long. 117° 01' 16".

Fifteen Mile Valley—K12KM, County of San Bernardino, County Service Area 29, Box 922, Lucerne Valley, CA (KABC-TV Ch. 7 Los Angeles)—1-w, lat. 34° 24' 42", long. 117° 01' 16".

Fort Bidwell—See K06FF, Lake City.

Fort Bidwell, Cedarville & Eagleville—K04GB, Surprise Valley TV Club, Box 266, Cedarville, CA 96104 (KTVL Ch. 10 Medford, OR)—10-w, lat. 41° 33' 06", long. 119° 56' 03".

Fort Bragg—See K06FR, Laytonville.

Fort Bragg—See K08GJ, Laytonville.

Fort Bragg—See K10GL, Laytonville.

Fort Bragg—See K12GV, Laytonville.

Fort Bragg—See K53CM, Laytonville.

***Fort Dick**—K28CU, Soda Mountain Bcstg. Inc., 2225 Coburg Rd., Eugene, OR 97401 (KDRV Ch. 12 Medford, OR)—lat. 42° 07' 23", long. 124° 17' 56".

Fort Jones—See K02HC, Etna.

Fort Jones, Callahan, Etna & Greenview—K04EQ, California-Oregon Bcstg. Inc., 755 Auditorium Dr., Redding, CA 96001 (KRRC-TV Ch. 7 Redding-Chico)—5-w, lat. 41° 28' 00", long. 122° 55' 40".

Fort Jones, Callahan, Etna & Greenview—K06KA, Freedom Communications Inc., Box 10, Medford, OR 97501 (KTVL Ch. 10 Medford, OR)—10-w, lat. 41° 28' 00", long. 122° 55' 40".

Fort Jones, Callahan, Etna & Greenview—K13HU, California-Oregon Bcstg. Inc., 125 S. Fir, Medford, OR 97501 (KOBI Ch. 5 Medford, OR)—5-w, lat. 41° 28' 00", long. 122° 55' 40".

Fortuna/Rio Dell—K20CN, California-Oregon Bcstg. Inc., 755 Auditorium Dr., Redding, CA 96001 (KAFF Ch. 23 Arcata-Eureka)—1000-w, lat. 40° 25' 12", long. 124° 05' 00". Note: Licensed as LPTV.

***Freshwater, Pidgeon Point & Cotten**—K45DS, California-Oregon Bcstg. Inc., Box 5M, Medford, OR 97501 (KAFF Ch. 23 Arcata-Eureka)—100-w, lat. 40° 48' 09", long. 124° 08' 20".

Fresno—K34AV, Gary M. Cocola, 706 W. Herndon Ave., Fresno, CA 93650 (KFCB Ch. 42 Concord)—1000-w, lat. 36° 44' 07", long. 119° 47' 10". Note: Licensed as LPTV.

Furnace Creek & Death Valley—K09KT, Death Valley Employees Assn., Box 132, Death Valley, CA 92328 (KCBS-TV Ch. 2 Los Angeles)—1-w, lat. 36° 13' 12", long. 117° 05' 08".

Furnace Creek & Death Valley—K11LB, Death Valley Employees Assn., Box 132, Death Valley, CA 92328 (KVBC Ch. 3 Las Vegas, NV)—1-w, lat. 36° 13' 12", long. 117° 05' 08".

Garberville—K10HX, Miller Bcstg. Co., 1800 Broadway, Eureka, CA 95501 (KVIQ-TV Ch. 6 Eureka)—1-w, lat. 40° 06' 12", long. 123° 49' 08".

Garberville & Redway—K04NX, Precht Television Assoc. Inc., 5650 S. Broadway, Eureka, CA 95501 (KIEM-TV Ch. 3 Eureka)—1-w, lat. 40° 06' 06", long. 123° 48' 40".

Garberville Airport area—See K12JJ, Benbow.

***Garberville, Redway & Benbow**—K25ED, Fortuna Economic Development Corp., Box 428, Fortuna, CA 95540 (K11TC Ch. 11 Ferndale)—100-w, lat. 40° 06' 13", long. 123° 49' 18".

Gas City—See K19BR, Needles.

Gasquet—K25CF, California-Oregon Bcstg. Inc., 125 S. Fir, Medford, OR 97501 (KOBI Ch. 5 Medford, OR)—3-3-w, lat. 41° 49' 50", long. 123° 52' 36".

Goleta & Carpenteria—K65BP, Hariscope of Los Angeles Inc., Suite 1420,

10920 Wilshire Blvd., Los Angeles, CA 90024 (KWHY-TV Ch. 22 Los Angeles)—100-w, lat. 34° 27' 58", long. 119° 40' 37". Note: Licensed as LPTV.

Gonzales—K59AC, Monterey County Superintendent of Schools, 132 W. Market St., Salinas, CA (KTEH Ch. 54 San Jose)—100-w, lat. 36° 34' 54", long. 121° 26' 34".

Green Point, Bald Mountain & Murphy Meadow Area—K05EQ, California-Oregon Bcstg. Inc., 755 Auditorium Dr., Redding, CA 96001 (KRRC-TV Ch. 7 Redding-Chico)—5-w, lat. 40° 52' 20", long. 123° 44' 08".

Green Valley Lake—K69CO, San Bernardino County, Superintendent of Schools, 201 N. E St., San Bernardino, CA 92415 (KCET Ch. 28 Los Angeles)—100-w, lat. 34° 11' 46", long. 117° 02' 55".

Greenview—See K04EQ, Fort Jones.

Greenview—See K06KA, Fort Jones.

Greenview—See K13HU, Fort Jones.

Greenville—K41BL, Golden Empire Bcstg. Co., Box 489, Chico, CA 95927—lat. 40° 07' 09", long. 120° 55' 20".

Greenville—K51CA, Golden Empire Bcstg. Co., Box 206, Greenville, CA 95947 (KHSL-TV Ch. 12 Chico)—20-w, lat. 40° 07' 09", long. 120° 55' 20".

Greenville—See K54EE, Chester.

Greenville—See K63DP, Chester.

Grenada—See K35DE, Yreka.

Gull Lake—See K12ED, June Lake.

Happy Camp—K07IX, Slater Butte Translator Co., Box 185, Happy Camp, CA (KTVL Ch. 10 Medford, OR)—10-w, lat. 41° 51' 30", long. 123° 21' 13".

Happy Camp & North Indian Creek—K09PI, Slater Butte Translator Co., Box 185, Happy Camp, CA (KDRV Ch. 12 Medford, OR)—5-w, lat. 41° 51' 30", long. 123° 21' 13".

Happy Camp & North Indian Creek—K11GO, Slater Butte Translator Co., Box 185, Happy Camp, CA (KVIQ-TV Ch. 6 Eureka)—5-w, lat. 41° 51' 30", long. 123° 21' 13".

Happy Camp & North Indian Creek—K13GL, Slater Butte Translator Co., Box 185, Happy Camp, CA (KOBI Ch. 5 Medford, OR)—1-w, lat. 41° 51' 30", long. 123° 21' 13".

Hat Creek—See K05DQ, Burney.

Hat Creek—See K11JM, Fall River Mills.

Hat Creek—See K13JT, Fall River Mills.

Translators—California

Hawkins Bar—See K12JL, Burnt Ranch.

Hayfork—K02BZ, Hayfork Chamber of Commerce, Box 643, Hayfork, CA (KHSL-TV Ch. 12 Chico)—5-w, lat. 40° 29' 34", long. 123° 11' 52".

Hayfork—K04EM, Hayfork Chamber of Commerce, Box 643, Hayfork, CA (KRCR-TV Ch. 7 Redding-Chico)—1-w, lat. 40° 29' 34", long. 123° 11' 52".

Hayfork—K05CR, Trinity County Superintendent of Schools, Courthouse Drawer AH, Weaverville, CA (KIXE-TV Ch. 9 Redding)—1-w, lat. 40° 29' 34", long. 123° 11' 52".

Hemel—See K27DS, Twentynine Palms.

Heritage Ranch (rural area)—K02JP, Heritage Ranch Owners' Assn., Box 1155, Paso Robles, CA (KNTV Ch. 11 San Jose)—1-w, lat. 35° 43' 07", long. 120° 53' 45".

Heritage Ranch (rural area)—K04JM, Heritage Ranch Owners' Assn., Box 1155, Paso Robles, CA (KCOY-TV Ch. 12 Santa Maria)—1-w, lat. 35° 43' 07", long. 120° 53' 45".

Herlong—See K59ET, Susanville.

Herlong—See K61EN, Susanville.

Herlong—See K63CM, Susanville.

Herlong—See K65CC, Susanville.

Herlong—See K67BY, Susanville.

Herlong—See K69FS, Susanville.

Hollister—K59AY, Harron-Smith Television Partnership, Suite 420, 3839 4th St. N, St. Petersburg, FL 33703 (KCCN-TV Ch. 46 Monterey-Salinas)—100-w, lat. 36° 45' 37", long. 121° 29' 24".

Hoopa—K07GJ, Precht Television Assoc. Inc., 5650 S. Broadway, Eureka, CA 95501 (KIEM-TV Ch. 3 Eureka)—5-w, lat. 41° 07' 13", long. 123° 42' 47".

Hoopa—K11NE, Miller Bcstg. Co., 1800 Broadway, Eureka, CA 95501 (KVIQ-TV Ch. 6 Eureka)—5-w, lat. 41° 07' 13", long. 123° 42' 47".

***Hoopa**—K32BX, Hoopa United Community Assn., Hwy. 96, Hoopa, CA 95546 (KAFF Ch. 23 Arcata-Eureka)—20-w, lat. 41° 07' 13", long. 123° 42' 47".

Hoopa Valley—K09MS, Hoopa Valley Chamber of Commerce, Box 337, Hoopa Valley, CA 95546 (KEET Ch. 13 Eureka)—5-w, lat. 41° 07' 13", long. 123° 42' 47".

Hopland—K06FA, Sanel Valley TV Assn., 771 Main St., Hopland, CA 95449 (KTUV Ch. 2 Oakland-San Francisco)—1-w, lat. 38° 56' 06", long. 123° 06' 22".

Hopland—K10FZ, Sanel Valley TV Assn., 771 Main St., Hopland, CA 95449 (KPIX Ch. 5 San Francisco)—1-w, lat. 38° 56' 06", long. 123° 06' 22".

Hopland—K11TD, Sanel Valley TV Assn., 771 Main St., Hopland, CA 95449 (KRON-TV Ch. 4 San Francisco)—1-w, lat. 38° 55' 39", long. 123° 06' 50".

Hopland—K13ID, Sanel Valley TV Assn., 771 Main St., Hopland, CA 95449 (KGO-TV Ch. 7 San Francisco)—1-w, lat. 38° 56' 06", long. 123° 06' 22".

***Hopland**—K35DO, Rural California Bcstg. Corp., 5850 Labath Ave., Rohnert Park, CA 94927 (KRCC-TV Ch. 22 Cotati)—20-w, lat. 38° 55' 39", long. 123° 06' 50".

Hyampom—K13MD, Hyampom Community Council, Box 24, Hyampom, CA (KIEM-TV Ch. 3 Eureka)—1-w, lat. 40° 36' 50", long. 123° 25' 20".

Independence—K06LB, Inyo County TV, 168 N. Edwards, Independence, CA 93526 (KCBS-TV Ch. 2 Los Angeles)—10-w, lat. 37° 02' 50", long. 118° 15' 02".

Independence—K10MC, Inyo County TV, 168 N. Edwards, Independence, CA 93526 (KNBC-TV Ch. 4 Los Angeles)—10-w, lat. 37° 02' 50", long. 118° 15' 02".

Independence—K12MZ, Inyo County TV, 168 N. Edwards, Independence, CA 93526 (KABC-TV Ch. 7 Los Angeles)—10-w, lat. 37° 02' 50", long. 118° 15' 02".

Indio—K40DB, Pacific Media Corp., 646 Main St., El Centro, CA 92243 (KECY-TV Ch. 9 El Centro-Yuma)—lat. 33° 39' 19", long. 115° 59' 05". Requests modification of CP for change to 1000-w. BMPPT-910502FC.

Inglewood—See NEW, Los Angeles.

Inyokern—See K51DD, Ridgecrest.

Inyokern & Armitage Field—K53AB, Indian Wells Valley TV Booster Inc., Box 562, Ridgecrest, CA 93555 (KTBN-TV Ch. 40 Santa Ana-Los Angeles)—10-w, lat. 35° 28' 48", long. 117° 40' 59".

Inyokern & Armitage Field—K57AK, Indian Wells Valley TV Booster Inc., Box 562, Ridgecrest, CA 93555 (KCBS-TV Ch. 2 Los Angeles)—10-w, lat. 35° 28' 48", long. 117° 40' 59".

Inyokern & Armitage Field—K59AO, Indian Wells Valley TV Booster Inc., Box 562, Ridgecrest, CA 93555 (KNBC-TV Ch. 4 Los Angeles)—10-w, lat. 35° 28' 48", long. 117° 40' 59".

Inyokern & Armitage Field—K61AJ, Indian Wells Valley TV Booster Inc., Box 562, Ridgecrest, CA 93555 (KTLA Ch. 5 Los Angeles)—10-w, lat. 35° 28' 48", long. 117° 40' 59".

Inyokern & Armitage Field—K63AH, Indian Wells Valley TV Booster Inc., Box 562, Ridgecrest, CA 93555 (KABC-TV Ch.

7 Los Angeles)—10-w, lat. 35° 28' 48", long. 117° 40' 59".

Inyokern & Armitage Field—K65AM, Indian Wells Valley TV Booster Inc., Box 562, Ridgecrest, CA 93555 (KCAL Ch. 9 Los Angeles)—10-w, lat. 35° 28' 48", long. 117° 40' 59".

Inyokern & Armitage Field—K67AO, Indian Wells Valley TV Booster Inc., Box 562, Ridgecrest, CA 93555 (KTTV Ch. 11 Los Angeles)—10-w, lat. 35° 28' 48", long. 117° 40' 59".

Inyokern & Armitage Field—K69AS, Indian Wells Valley TV Booster Inc., Box 562, Ridgecrest, CA 93555 (KCOP Ch. 13 Los Angeles)—10-w, lat. 35° 28' 48", long. 117° 40' 59".

Inyokern, Armitage Field & Ridgecrest—K47AE, Indian Wells Valley TV Booster Inc., Box 562, Ridgecrest, CA 93555 (KVEA Ch. 52 Corona-Los Angeles)—23-w, lat. 35° 28' 48", long. 117° 40' 59".

Inyokern, Armitage Field, portions of China Lake & Ridgecrest—K49AA, Indian Wells Valley TV Booster Inc., Box 562, Ridgecrest, CA 93555 (KWHY-TV Ch. 22 Los Angeles)—20-w, lat. 35° 28' 48", long. 117° 40' 59".

Inyokern/Ridgecrest—K43AG, Kitchen Productions Inc., Box 544, Ridgecrest, CA 93555 (KTBN-TV Ch. 40 Santa Ana-Los Angeles)—60-w, lat. 35° 28' 29", long. 117° 41' 57". Note: Licensed as LPTV.

I.O.O.F. Camp Area—See K28CY, Lewiston.

Jones Valley Park—K04JI, Jones Valley Translator Group, 7330 Ravine Rd., Redding, CA 96003 (KHSL-TV Ch. 12 Chico)—1-w, lat. 40° 42' 24", long. 122° 13' 08".

Joshua Tree—See K27DS, Twentynine Palms.

Joshua Tree—K57EV, Morongo Basin TV Club Inc., Box 864, Twentynine Palms, CA (KCBS-TV Ch. 2 Los Angeles)—lat. 34° 09' 18", long. 116° 12' 06".

Joshua Tree (outlying areas) & Monument Manor—K10LK, Morongo Basin TV Club Inc., Box 864, Twentynine Palms, CA 92277 (KNBC-TV Ch. 4 Los Angeles)—10-w, lat. 34° 05' 26", long. 116° 15' 56".

Joshua Tree (outlying areas) & Monument Manor—K12MG, Morongo Basin TV Club Inc., Box 864, Twentynine Palms, CA 92277 (KABC-TV Ch. 7 Los Angeles)—10-w, lat. 34° 05' 26", long. 116° 15' 56".

Joshua Tree, Landers, Twentynine Palms, Yucca Valley (outlying areas)—K59BM, Morongo Basin TV Club Inc., Box 864, Twentynine Palms, CA 92277 (KABC-TV Ch. 7 Los Angeles)—20-w, lat. 34° 09' 18", long. 116° 12' 06".

Joshua Tree, Landers, Twentynine Palms, Yucca Valley (outlying areas)—K61BE, Morongo Basin TV Club Inc., Box 864, Twentynine Palms, CA 92277 (KNBC-TV Ch. 4 Los Angeles)—20-w, lat. 34° 09' 18", long. 116° 12' 06".

Junction City—See K02EE, Weaverville.

Junction City—See K05CF, Weaverville.

June Lake, Fern Creek & Rainbow Mountain—K06CV, Mono County TV Assn., Box 11, June Lake, CA 93529 (KQED Ch. 9 San Francisco)—1-w, lat. 37° 45' 42", long. 119° 04' 58".

June Lake, Fern Creek, Gull Lake & Silver Lake—K12ED, Mono County TV Assn., Box 11, June Lake, CA 93529 (KOLQ-TV Ch. 8 Reno, NV)—1-w, lat. 37° 45' 42", long. 119° 04' 58".

Klamath—K25CI, California-Oregon Bcstg. Inc., 755 Auditorium Dr., Redding, CA 96001 (KAFF Ch. 23 Arcata-Eureka)—1-w, lat. 41° 31' 26", long. 123° 54' 26". Note: Licensed as LPTV.

La Jolla—K62AK, KNSD License Inc., 8330 Engineer Rd., San Diego, CA 92111-2493 (KNSD Ch. 39 San Diego)—100-w, lat. 32° 50' 50", long. 117° 16' 25".

La Jolla—K67AM, Board of Trustees, California State U. & Colleges for San Diego State U., San Diego, CA 92182 (KPBS Ch. 15 San Diego)—100-w, lat. 32° 50' 46", long. 117° 16' 33".

Lake City & Fort Bidwell—K06FF, Modoc County Superintendent of Schools, 139 W. Henderson, Alturas, CA 96101 (KOTI Ch. 2 Klamath Falls, OR)—10-w, lat. 41° 37' 45", long. 120° 03' 45".

Lake Isabella—K06MC, Community TV of Southern California, 4401 Sunset Blvd., Los Angeles, CA 90027 (KCET Ch. 28 Los Angeles)—10-w, lat. 35° 41' 15", long. 118° 25' 11".

Lake Isabella (South Shore)—K12HL, South Lake Property Owners Assn., Box 296, Lake Isabella, CA 93240 (KCBS-TV Ch. 2 Los Angeles)—10-w, lat. 35° 41' 12", long. 118° 25' 10".

Lake Isabella area—K08FX, South Lake Property Owners Assn., Box 296, Lake Isabella, CA 93240 (KBAK-TV Ch. 29 Bakersfield)—10-w, lat. 35° 41' 12", long. 118° 25' 10".

Lake Isabella area—K10GC, South Lake Property Owners Assn., Box 296, Lake Isabella, CA 93240 (KERO-TV Ch. 23 Bakersfield)—10-w, lat. 35° 41' 12", long. 118° 25' 10".

Lake Shastina—K27BH, California-Oregon Bcstg. Inc., 755 Auditorium Dr., Redding, CA 96001 (KRCC-TV Ch. 7 Redding-Chico)—20-w, lat. 41° 30' 38", long. 122° 23' 33". Note: Licensed as LPTV.

Lakehead—K02FF, California-Oregon Bcstg. Inc., 755 Auditorium Dr., Redding, CA 96001 (KRCR-TV Ch. 7 Redding-Chico)—5-w, lat. 40° 52' 17", long. 122° 22' 31".

Lakehead—K14HX, Northern California Educational TV Assn. Inc., 603 N. Market St., Redding, CA 96003 (KIXE-TV Ch. 9 Redding)—40.5-w, lat. 40° 54' 52", long. 122° 26' 42".

***Lakeport**—K33CH, Lake County TV Club, Box 906, Lakeport, CA 95453 (KICU-TV Ch. 36 San Jose)—100-w, lat. 38° 59' 23", long. 122° 45' 03".

Lakeport—K52AJ, Lake County TV Club, Box 906, Lakeport, CA 95453 (KHSL-TV Ch. 12 Chico)—100-w, lat. 38° 59' 23", long. 122° 45' 03".

Lakeport—K54CY, Lake County TV Club, Box 906, Lakeport, CA 95453 (KFTY Ch. 50 Santa Rosa)—lat. 38° 59' 22", long. 122° 46' 04".

Lakeport—K56AW, Lake County TV Club, Box 906, Lakeport, CA 95453 (KTVU Ch. 2 Oakland-San Francisco)—100-w, lat. 38° 59' 23", long. 122° 45' 03".

Lakeport—K58AW, Lake County TV Club, Box 906, Lakeport, CA 95453 (KCRA-TV Ch. 3 Sacramento)—100-w, lat. 38° 59' 23", long. 122° 45' 03".

Lakeport—K62AY, Lake County TV Club, Box 906, Lakeport, CA 95453 (KVIE Ch. 6 Sacramento-Stockton)—100-w, lat. 38° 59' 23", long. 122° 45' 03".

Lakeport—K64AZ, Lake County TV Club, Box 906, Lakeport, CA 95453 (KQVR Ch. 13 Stockton-Sacramento)—100-w, lat. 38° 59' 23", long. 122° 45' 03".

Lakeport—K68AL, Lake County TV Club, Box 906, Lakeport, CA 95453 (KXTV Ch. 10 Sacramento-Stockton)—100-w, lat. 38° 59' 23", long. 122° 45' 03".

Lakeshore & Lamoine—K04FL, Lakeshore TV Translator Service, 170 S. Oak, Lakehead, CA 96051 (KHSL-TV Ch. 12 Chico)—5-w, lat. 40° 54' 52", long. 122° 26' 43".

Lamoine—See K04FL, Lakeshore.

***Lancaster**—K54DN, Trinity Bcstg. Network Inc., 2442 Michelle Rd., Tustin, CA 92680 (KTBN-TV Ch. 40 Santa Ana-Los Angeles)—1000-w, lat. 34° 32' 50", long. 118° 12' 24".

Landers—See K59BM, Joshua Tree.

Landers—See K61BE, Joshua Tree.

Laytonville & Fort Bragg—K53CM, Lester J. Deitz, Box 637, Ukiah, CA 95482 (KOFY-TV Ch. 20 San Francisco)—100-w, lat. 39° 41' 10", long. 123° 34' 44".

Laytonville, Branscomb & Fort Bragg—K06FR, Lester J. Deitz, Box 637, Ukiah, CA 95482 (KTVU Ch. 2 Oakland-San Francisco)—10-w, lat. 39° 41' 10", long. 123° 34' 44".

Laytonville, Branscomb & Fort Bragg—K08GJ, Lester J. Deitz, Box 637, Ukiah, CA 95482 (KRON-TV Ch. 4 San Francisco)—10-w, lat. 39° 41' 10", long. 123° 34' 44".

Laytonville, Branscomb & Fort Bragg—K10GL, Lester J. Deitz, Box 637, Ukiah, CA 95482 (KPIX Ch. 5 San Francisco)—10-w, lat. 39° 41' 10", long. 123° 34' 44".

Laytonville, Branscomb & Fort Bragg—K12GV, Lester J. Deitz, Box 637, Ukiah, CA 95482 (KGO-TV Ch. 7 San Francisco)—10-w, lat. 39° 41' 10", long. 123° 34' 44".

Lee Vining—K07SE, Lee Vining Public Utilities District, Box 247, Lee Vining, CA 93541 (KCRA-TV Ch. 3 Sacramento)—1-w, lat. 37° 54' 47", long. 119° 06' 45".

Lee Vining—K11QP, Lee Vining Public Utilities District, Box 247, Lee Vining, CA 93541 (KOLQ-TV Ch. 8 Reno, NV)—1-w, lat. 37° 57' 05", long. 119° 06' 45".

Lee Vining—K13SS, Lee Vining Public Utilities District, Box 247, Lee Vining, CA 93541 (KXTV Ch. 10 Sacramento-Stockton)—1-w, lat. 37° 54' 47", long. 119° 02' 01".

Lee Vining & Bridgeport—K05FH, Mono County Superintendent of Schools, Box 11, June Lake, CA 93517 (KVIE Ch. 6 Sacramento-Stockton)—1-w, lat. 38° 05' 27", long. 119° 10' 31".

Lewiston—K06EX, Lewiston Translator Co., Box 294, Lewiston, CA 96052 (KHSL-TV Ch. 12 Chico)—1-w, lat. 40° 41' 17", long. 122° 49' 55".

Lewiston—K28CY, Northern California Educational TV Assn. Inc., 603 N. Market St., Redding, CA 96003 (KIXE-TV Ch. 9 Redding)—139-w, lat. 40° 41' 27", long. 122° 49' 55".

Lewiston & I.O.F. Camp Area—K03CT, Lewiston Translator Co., Box 294, Lewiston, CA 96052 (KRCR-TV Ch. 7 Redding-Chico)—5-w, lat. 40° 41' 27", long. 122° 49' 55".

Likely—K11LO, California-Oregon Bcstg. Inc., 755 Auditorium Dr., Redding, CA 96001 (KRCR-TV Ch. 7 Redding-Chico)—5-w, lat. 41° 09' 08", long. 120° 33' 14".

Likely—See K60AR, Alturas.

Likely—K77AU, Likely TV Club, Box 61, Likely, CA 96116 (KOLO-TV Ch. 8 Reno, NV)—10-w, lat. 41° 09' 08", long. 120° 33' 14".

Likely & Alturas—K05ET, California-Oregon Bcstg. Inc., 755 Auditorium Dr., Redding, CA 96001 (KOTI Ch. 2 Klamath Falls, OR)—5-w, lat. 41° 09' 08", long. 120° 33' 14".

Likely & Alturas—K68BX, Likely TV Club, Box 61, Likely, CA 96116 (KHSL-TV Ch. 12 Chico)—100-w, lat. 41° 09' 08", long. 120° 33' 45".

Litchfield—K11RL, Honey Lake Community TV Corp., Box 963, 320 N. Mesa St., Susanville, CA 96130 (KHSL-TV Ch. 12 Chico)—10-w, lat. 40° 07' 15", long. 120° 18' 46".

Litchfield—K13RZ, Honey Lake Community TV Corp., Box 963, 320 N. Mesa St., Susanville, CA 96130 (KVIE Ch. 6 Sacramento-Stockton)—10-w, lat. 40° 07' 15", long. 120° 18' 46".

Litchfield—K48DI, Honey Lake Community TV Corp., Box 963, 320 N. Mesa St., Susanville, CA 96130 (KCRA-TV Ch. 3 Sacramento)—20-w, lat. 40° 07' 15", long. 120° 10' 46".

Little Valley—See K02FB, Lookout.

Little Valley—See K04GG, Bieber.

Lodi—See K52CK, Stockton.

Lompoc—K23CL, Central Coast Good News Inc., Box 3337, San Luis Obispo, CA 93403 (KTBN-TV Ch. 40 Santa Ana-Los Angeles)—100-w, lat. 34° 44' 29", long. 120° 26' 45". Note: Licensed as LPTV.

Lompoc—K49CM, Central Coast Good News Inc., Box 3337, San Luis Obispo, CA 93403 (KTBN-TV Ch. 40 Santa Ana-Los Angeles)—100-w, lat. 34° 44' 29", long. 120° 26' 45".

Lone Pine—K50AR, Lone Pine Television Inc., 240 Lubken Ave., Lone Pine, CA 93545 (KCBS-TV Ch. 2 Los Angeles)—100-w, lat. 36° 32' 20", long. 117° 47' 15".

Lone Pine—K54AZ, Lone Pine Television Inc., 240 Lubken Ave., Lone Pine, CA 93545 (KNBC-TV Ch. 4 Los Angeles)—100-w, lat. 36° 32' 20", long. 117° 47' 15".

Lone Pine—K56AO, Lone Pine Television Inc., 240 Lubken Ave., Lone Pine, CA 93545 (KTLA Ch. 5 Los Angeles)—20-w, lat. 36° 32' 20", long. 117° 47' 15".

Lone Pine—K58CH, Lone Pine Television Inc., 240 Lubken Ave., Lone Pine, CA 93545 (KABC-TV Ch. 7 Los Angeles)—20-w, lat. 36° 32' 20", long. 117° 47' 15".

Lone Pine, Olancha & Pinamint Springs—K52AL, Lone Pine Television Inc., 310 Jackson St., Lone Pine, CA 93545-0867 (KLXV Ch. 10 Las Vegas, NV)—100-w, lat. 36° 31' 51", long. 117° 47' 20".

Long Valley—K05FR, Mono County Superintendent of Schools, Box 11, June Lake, CA 93517 (KXTV Ch. 10 Sacramento-Stockton; KOLO-TV Ch. 8 Reno, NV)—1-w, lat. 37° 35' 51", long. 118° 48' 34".

Long Valley—K56BS, Mono County Service Area No. 1, Box 189, Rte. 1, Crowley Lake, CA 93546 (KCRA-TV Ch. 3 Sacramento)—10-w, lat. 37° 42' 45", long. 118° 39' 27".

Long Valley—See K58BN, Crowley Lake.

Long Valley Region—K60BR, Mono County Service Area No. 1, Box 189, Rte. 1, Crowley Lake, CA 93546 (KQED Ch. 9 San Francisco)—10-w, lat. 37° 42' 45", long. 118° 39' 27".

Lookout, Bieber & Little Valley—K02FB, California-Oregon Bcstg. Inc., 755 Auditorium Dr., Redding, CA 96001 (KRCR-TV Ch. 7 Redding-Chico)—1-w, lat. 41° 04' 20", long. 121° 12' 30".

Los Altos—See K56BR, Palo Alto.

†**Los Angeles-Inglewood**—NEW, Ch. 16, Neighborhood TV Co. Inc., Box 22073, Phoenix, AZ 85028 (KUSK Ch. 7 Prescott-Phoenix, AZ)—100-w, lat. 34° 02' 58", long. 118° 15' 22".

Los Gatos—See K56BR, Palo Alto.

Lucerne Valley—K15CA, County of San Bernardino, County Service Area 29, 157 W. 5th St., 2nd Floor, San Bernardino, CA 92415 (KCBS-TV Ch. 2 Los Angeles)—100-w, lat. 34° 27' 47", long. 116° 52' 44".

Lucerne Valley—K19BT, County of San Bernardino, County Service Area 29, 157 W. 5th St., 2nd Floor, San Bernardino, CA 92415 (KABC-TV Ch. 7 Los Angeles)—100-w, lat. 34° 27' 47", long. 116° 52' 44".

Lucerne Valley—K33DK, County of San Bernardino, County Service Area 29, 157 W. 5th St., 2nd Floor, San Bernardino, CA 92415—1000-w, lat. 34° 27' 47", long. 116° 52' 44".

Lucerne Valley—K41CB, County of San Bernardino, County Service Area 29, 157 W. 5th St., 2nd Floor, San Bernardino, CA 92415 (KNBC-TV Ch. 4 Los Angeles)—100-w, lat. 34° 27' 47", long. 116° 52' 44".

Lucerne Valley—K48AD, County of San Bernardino, County Service Area 29, 157 W. 5th St., 2nd Floor, San Bernardino, CA 92415 (KTV Ch. 11 Los Angeles)—100-w, lat. 34° 27' 47", long. 116° 52' 44".

Lucerne Valley—K54AD, County of San Bernardino, County Service Area 29, 157 W. 5th St., 2nd Floor, San Bernardino, CA 92415 (KCAL Ch. 9 Los Angeles)—100-w, lat. 34° 27' 47", long. 116° 52' 44".

Lucerne Valley—K68CW, County of San Bernardino, County Service Area 29, 157 W. 5th St., 2nd Floor, San Bernardino, CA 92415 (KTLA Ch. 5 Los Angeles)—100-w, lat. 34° 27' 47", long. 116° 52' 44".

Mammoth—K12IQ, Mono County Superintendent of Schools, Box 11, June Lake, CA 93517 (KVIE Ch. 6 Sacramento-Stockton)—1-w, lat. 37° 44' 45", long. 119° 03' 20".

Mammoth Lakes—K09JW, Mammoth Electric, Henry J. Warta, Box 396, Mammoth Lakes, CA 93546 (KGO-TV Ch. 7 San

Translators—California

- Francisco)—1-w, lat. 37° 37' 39", long. 119° 01' 45".
- Mammoth Lakes**—K11KD, King Holding Corp., 333 Dexter Ave. N, Seattle, WA 98109 (KSBY-TV Ch. 6 San Luis Obispo)—1-w, lat. 37° 37' 39", long. 119° 01' 45".
- Mariposa County**—See K06JW, Ponderosa Basin.
- Maxwell, Colusa & Williams**—K08FZ, California-Oregon Bcstg. Inc., 755 Auditorium Dr., Redding, CA 96001 (KRCR-TV Ch. 7 Redding-Chico)—5-w, lat. 39° 12' 48", long. 121° 49' 05".
- McArthur**—See K05DQ, Burney.
- McArthur**—See K28DB, Fall River Mills.
- Meeks Bay**—See K60AS, Crystal Bay, NV.
- Meyers**—See K43DB, Stateline.
- Mineral**—K05JK, James K. Spliethof, Box 32, Mineral, CA 96063 (KRCR-TV Ch. 7 Redding-Chico)—lat. 40° 17' 57", long. 121° 36' 56".
- Miranda**—K08LD, Miller Bcstg. Co., 1800 Broadway, Eureka, CA 95501 (KVIQ-TV Ch. 6 Eureka)—1-w, lat. 40° 13' 04", long. 123° 49' 58".
- Miranda**—K10NU, Precht Television Assoc. Inc., 5650 S. Broadway, Eureka, CA 95503 (KIEM-TV Ch. 3 Eureka)—1-w, lat. 40° 13' 04", long. 123° 49' 58".
- Modesto**—K61FI, Telemundo of Northern California Inc., 2349 Bering Dr., San Jose, CA 95131 (KSTS Ch. 48 San Jose)—1000-w, lat. 37° 38' 30", long. 120° 59' 51". Note: Licensed as LPTV.
- Montague**—See K04HE, Yreka.
- Montague**—See K13LO, Yreka.
- Montague**—See K17BA, Yreka.
- Montague**—See K35DE, Yreka.
- Monterey**—See K25AC, Capitola.
- Monterey & Salinas**—K29AB, Ralph C. Wilson Industries Inc., 1585 Schallenberger Rd., San Jose, CA 95131 (KICU-TV Ch. 36 San Jose)—1000-w, lat. 36° 32' 05", long. 121° 37' 14".
- Montgomery Creek & Round Mountain**—K02GV, Round Mountain Community TV Corp., Box 23, Round Mountain, CA 96084 (KHSL-TV Ch. 12 Chico)—5-w, lat. 40° 48' 21", long. 121° 57' 24".
- Monument Manor**—See K10LK, Joshua Tree.
- Monument Manor**—See K12MG, Joshua Tree.
- Morgan Hill**—K82BC, KTEH-TV Foundation, 100 Skyport Dr., San Jose, CA 95115 (KTEH Ch. 54 San Jose)—100-w, lat. 37° 09' 06", long. 121° 36' 32". Requests CP for change from Ch. 82 to Ch. 19.
- Morongo Valley**—K14AB, County of San Bernardino, County Service Area 70, 157 W. 5th St., 2nd Floor, San Bernardino, CA 92415 (KTTV Ch. 11 Los Angeles)—100-w, lat. 34° 03' 54", long. 116° 32' 42".
- Morongo Valley**—K16AA, County of San Bernardino, County Service Area 70, 157 W. 5th St., 2nd Floor, San Bernardino, CA 92415 (KCBS-TV Ch. 2 Los Angeles)—100-w, lat. 34° 03' 54", long. 116° 32' 42".
- *Morongo Valley**—K48EM, County of San Bernardino, County Service Area 70, 610 E. Main St., Barstow, CA 92311 (KCET Ch. 28 Los Angeles)—100-w, lat. 34° 03' 54", long. 116° 32' 42".
- Morongo Valley**—K60AY, County of San Bernardino, County Service Area 70, 157 W. 5th St., 2nd Floor, San Bernardino, CA 92415 (KNBC-TV Ch. 4 Los Angeles)—100-w, lat. 34° 03' 54", long. 116° 32' 42".
- Morongo Valley**—K62AO, County of San Bernardino, County Service Area 70, 157 W. 5th St., 2nd Floor, San Bernardino, CA 92415 (KTLA Ch. 5 Los Angeles)—100-w, lat. 34° 03' 54", long. 116° 32' 42".
- Morongo Valley**—K64AU, County of San Bernardino, County Service Area 70, 157 W. 5th St., 2nd Floor, San Bernardino, CA 92415 (KABC-TV Ch. 7 Los Angeles)—100-w, lat. 34° 03' 54", long. 116° 32' 42".
- Morongo Valley**—K67BH, County of San Bernardino, County Service Area 70, 157 W. 5th St., 2nd Floor, San Bernardino, CA 92415 (KCAL Ch. 9 Los Angeles)—100-w, lat. 34° 03' 54", long. 116° 32' 42".
- Morro Bay**—K09UF, Sainte Ltd., 100 Sycamore Ave., Modesto, CA 95354 (K07TA Ch. 7 Santa Maria)—10-w, lat. 35° 23' 37", long. 120° 42' 23". Note: Licensed as LPTV.
- *Morro Bay**—K22EE, Central Coast Good News Inc., Box 17, Santa Maria, CA 93456 (KTBN-TV Ch. 40 Santa Ana-Los Angeles)—100-w, lat. 35° 16' 51", long. 120° 48' 41".
- Morro Bay**—K42DN, Central Coast Good News Inc., Box 17, Santa Maria, CA 93456 (KTBN-TV Ch. 40 Santa Ana-Los Angeles)—1000-w, lat. 35° 16' 51", long. 120° 48' 41".
- Morro Bay**—See K57BC, San Luis Obispo.
- Mount Patterson**—See K07QM, Bridgeport.
- Mount Shasta**—See K02CN, Dunsmuir.
- Mount Shasta**—See K04BT, Dunsmuir.
- Mount Shasta**—See K05BR, Dunsmuir.
- Mountain Gate, Silverthorn & Bay Bridge area**—K03FU, California-Oregon Bcstg. Inc., 755 Auditorium Dr., Redding, CA 96001 (KRCR-TV Ch. 7 Redding-Chico)—10-w, lat. 40° 45' 00", long. 122° 17' 49".
- Mountain View**—See K56BR, Palo Alto.
- Murphy Meadow**—See K05EQ, Green Point.
- Needles**—K17BN, Mohave County Board of Supervisors, Box 390, Kingman, AZ 86401 (KTSP-TV Ch. 10 Phoenix, AZ)—100-w, lat. 35° 02' 09", long. 114° 22' 14".
- Needles**—K30BQ, Needles Community TV Club Inc., Box 617, Needles, CA 92363 (KPNX Ch. 12 Phoenix-Mesa, AZ)—100-w, lat. 35° 02' 09", long. 114° 22' 14".
- Needles**—See K58AP, Gas City, AZ.
- Needles**—See K62AG, Topock, AZ.
- Needles**—See K64AG, Topock, AZ.
- Needles, CA & Bullhead City, Oavis Dam & Gas City, AZ**—K19BR, Needles Community TV Club Inc., Box 617, Needles, CA 92363 (KTVK Ch. 3 Phoenix, AZ)—100-w, lat. 35° 02' 09", long. 114° 22' 14".
- Newberry Springs**—K03EK, County of San Bernardino, County Service Area 40, 157 W. 5th St., 2nd Floor, San Bernardino, CA 92415 (KTLA Ch. 5 Los Angeles)—10-w, lat. 34° 50' 03", long. 116° 40' 48".
- Newberry Springs**—K06IQ, County of San Bernardino, County Service Area 40, 157 W. 5th St., 2nd Floor, San Bernardino, CA 92415 (KTTV Ch. 11 Los Angeles)—10-w, lat. 34° 50' 03", long. 116° 40' 48".
- Newberry Springs**—K08IA, County of San Bernardino, County Service Area 40, 157 W. 5th St., 2nd Floor, San Bernardino, CA 92415 (KBAK-TV Ch. 29 Bakersfield)—10-w, lat. 34° 50' 03", long. 116° 40' 48".
- Newberry Springs**—K10IX, County of San Bernardino, County Service Area 40, 157 W. 5th St., 2nd Floor, San Bernardino, CA 92415 (KNBC-TV Ch. 2 Los Angeles)—10-w, lat. 34° 50' 03", long. 116° 40' 48".
- Newberry Springs**—K12JI, County of San Bernardino, County Service Area 40, 157 W. 5th St., 2nd Floor, San Bernardino, CA 92415 (KNBC-TV Ch. 4 Los Angeles)—10-w, lat. 34° 50' 03", long. 116° 40' 48".
- Newell**—See K13IV, Tule Lake.
- North Indian Creek**—See K09PI, Happy Camp.
- North Indian Creek**—See K11GO, Happy Camp.
- North Indian Creek**—See K13GL, Happy Camp.
- O'Brien**—K05DY, California-Oregon Bcstg. Inc., 755 Auditorium Dr., Redding, CA 96001 (KRCR-TV Ch. 7 Redding-Chico)—5-w, lat. 40° 48' 16", long. 122° 19' 50".
- Olancha**—See K52AL, Lone Pine.
- Orleans**—K08HJ, Miller Bcstg. Co., 1800 Broadway, Eureka, CA 95501 (KVIQ-TV Ch. 6 Eureka)—1-w, lat. 41° 17' 06", long. 123° 29' 46".
- Orleans**—K11IQ, Precht Television Assoc. Inc., 5650 S. Broadway, Eureka, CA 95503 (KIEM-TV Ch. 3 Eureka)—1-w, lat. 41° 17' 06", long. 123° 29' 46".
- Orville**—K08FO, California-Oregon Bcstg. Inc., 755 Auditorium Dr., Redding, CA 96001 (KRCR-TV Ch. 7 Redding-Chico)—5-w, lat. 39° 18' 00", long. 121° 19' 30".
- Orville**—K18AO, KCPM Licensee Co., 2121 Ave. of the Stars, Los Angeles, CA 90067 (KCPM Ch. 24 Chico)—100-w, lat. 39° 39' 04", long. 121° 27' 43". Note: Licensed as LPTV.
- Palermo**—K51BP, Koplara Communications of California Inc., 500 Media Place, Sacramento, CA 95815 (KRBK-TV Ch. 31 Sacramento-Stockton)—1-w, lat. 39° 26' 51", long. 121° 27' 23".
- Palm Desert**—K55FI, Colony Cablevision of California, Box 969, 169 Weybosset St., Providence, RI 02901-0969 (KCBS-TV Ch. 2 Los Angeles)—100-w, lat. 33° 32' 45", long. 116° 28' 06".
- Palm Springs**—K66BM, Trinity Bcstg. Network Inc., Box C-11949, Santa Ana, CA 92711 (KTBN-TV Ch. 40 Santa Ana-Los Angeles)—100-w, lat. 33° 52' 02", long. 116° 26' 13".
- Palm Springs**—K77AV, Pacific Media Corp., 646 Main St., El Centro, CA 92243 (KEYC-TV Ch. 9 El Centro-Yuma)—10-w.
- Palo Alto, Mountain View, Los Altos, Sunnyvale, Saratoga, Los Gatos & San Jose**—K56BR, KNTV Inc., 645 Park Ave., San Jose, CA 95110 (KNTV Ch. 11 San Jose)—1000-w, lat. 37° 23' 23", long. 122° 04' 52".
- Paradise**—K05EM, California-Oregon Bcstg. Inc., 755 Auditorium Dr., Redding, CA 96001 (KRCR-TV Ch. 7 Redding-Chico)—5-w, lat. 39° 48' 42", long. 121° 33' 30".
- Paradise**—K49CT, Golden Empire Bcstg. Co., Box 489, Chico, CA 95927 (KHSL-TV Ch. 12 Chico)—100-w, lat. 39° 39' 04", long. 121° 27' 43".
- Paradise**—See K67DY, Chico/Paradise.

***Paso Robles**—K44DN, Stauffer Communications Inc., 1211 W. McCoy Lane, Santa Maria, CA 93455 (KCDY-TV Ch. 12 Santa Maria)—100-w, lat. 35° 38' 45", long. 120° 44' 16".

Paso Robles—See K57BC, San Luis Obispo.

Philo—See K57CT, Boonville.

Philo—See K59CH, Boonville.

Philo—See K61CH, Boonville.

Philo—See K63CE, Boonville.

Philo—See K67CC, Boonville.

Philo—See K69CU, Boonville.

Pidgeon Point—See K45DS, Freshwater.

Pinamint Springs—See K52AL, Lone Pine.

Planada—K63EC, Pappas Telecasting Inc., 2600 S. Mooney Blvd., Visalia, CA 93277 (KMPH Ch. 26 Visalia-Fresno)—100-w, lat. 37° 32' 20", long. 120° 03' 34".

Point Arena—K75AD, Point Arena TV Inc., Box 144, Point Arena, CA 95468 (KRDN-TV Ch. 4 San Francisco)—10-w, lat. 38° 51' 30", long. 123° 36' 20".

Point Arena—K77CQ, Point Arena TV Inc., Box 144, Point Arena, CA 95468 (KTVU Ch. 2 Dakland-San Francisco)—10-w, lat. 38° 51' 30", long. 123° 36' 20".

Ponderosa Basin—K07NB, Ponderosa Basin Community TV Assn., 5605 Harris Cut-Diff Rd., Mariposa, CA 95338 (KCRA-TV Ch. 3 Sacramento)—1-w, lat. 37° 26' 31", long. 119° 43' 12".

Ponderosa Basin & Mariposa County—K06JW, Ponderosa Basin Community TV Assn., 5605 Harris Cut-Diff Rd., Mariposa, CA 95338 (KJED Ch. 47 Fresno)—1-w, lat. 37° 26' 31", long. 119° 43' 12".

Poppett Flats, Banning (rural area) & Silent Valley—K59BR, Silent Valley Club Inc., 46-305 Poppett Flats Rd., Banning, CA 92228 (KABC-TV Ch. 7 Los Angeles)—1-w, lat. 33° 50' 51", long. 116° 51' 05".

Porterville & Visalia—K15CD, Trinity Bcstg. Network Inc., 2442 Michelle Rd., Tustin, CA 92680 (KTBN-TV Ch. 40 Santa Ana-Los Angeles)—1000-w, lat. 36° 17' 07", long. 118° 50' 19". Note: Licensed as LPTV.

Potter Valley—K06DK, Potter Valley TV Assn. Inc., Box 157, Potter Valley, CA 95469 (KTVU Ch. 2 Dakland-San Francisco)—10-w, lat. 39° 14' 22", long. 122° 59' 52".

Potter Valley—K08EE, Potter Valley TV Assn. Inc., Box 157, Potter Valley, CA 95469 (KCRA-TV Ch. 3 Sacramento)—10-w, lat. 39° 14' 22", long. 122° 59' 52".

Potter Valley—K10EQ, Potter Valley TV Assn. Inc., Box 157, Potter Valley, CA 95469 (KPIX Ch. 5 San Francisco)—10-w, lat. 39° 14' 22", long. 122° 59' 52".

Potter Valley—K12DV, Potter Valley TV Assn. Inc., Box 157, Potter Valley, CA 95469 (KGD-TV Ch. 7 San Francisco)—10-w, lat. 39° 14' 22", long. 122° 59' 52".

***Potter Valley**—K66DQ, Potter Valley TV Assn. Inc., Box 157, Potter Valley, CA 95469 (KBHK-TV Ch. 44 San Francisco)—100-w, lat. 39° 14' 22", long. 122° 59' 52".

Potter Valley—K69DI, Potter Valley TV Assn. Inc., Box 157, Potter Valley, CA 95469 (KQED Ch. 9 San Francisco)—20-w, lat. 39° 14' 22", long. 122° 59' 52".

Poway—See K57CD, Escondido.

Poway, San Diego & surrounding areas—K48AL, KSCI Inc., 1954 Cotner Ave., Los Angeles, CA 90025 (KSCI Ch. 18 San Bernardino-Los Angeles)—100-w, lat. 33° 00' 31", long. 116° 58' 16".

Quincy—K05DZ, California-Dregon Bcstg. Inc., 755 Auditorium Dr., Redding, CA 96001 (KRCR-TV Ch. 7 Redding-Chico)—10-w, lat. 40° 02' 37", long. 120° 53' 15".

Quincy—K11JU, Golden Empire Bcstg. Co., Box 489, Chico, CA 95927 (KHSL-TV Ch. 12 Chico)—10-w, lat. 39° 56' 27", long. 120° 55' 40".

Rainbow Mountain—See K06CV, June Lake.

Rancho Bernardo—See K57CD, Escondido.

Redding—K54ED, Family Stations Inc., 3108 Fulton Ave., Sacramento, CA 95821 (KFTL Ch. 64 Stockton)—100-w, lat. 40° 39' 14", long. 122° 31' 12". Requests modification of CP for change to 1000-w. BMMPTT-930402YG.

Redway—See K04NX, Garberville.

Redway—See K25ED, Garberville.

Ridgecrest—K27EG, Trinity Bcstg. Network Inc., 2442 Michelle Rd., Tustin, CA 92680 (KTBN-TV Ch. 40 Santa Ana-Los Angeles)—100-w, lat. 31° 05' 10", long. 118° 46' 33". Requests modification of CP to change city of license to Mariposa, from Ch. 27 to Ch. 28, 1000-w., lat. 37° 31' 50", long. 120° 01' 33". BPTT-930402P9.

Ridgecrest—See K47AE, Inyokem.

Ridgecrest—See K49AA, Inyokem.

Ridgecrest & China Lake—K02HY, Indian Wells Valley TV Booster Inc., Box 562, Ridgecrest, CA 93555 (KCBS-TV Ch. 2 Los Angeles)—10-w, lat. 35° 39' 44", long. 117° 36' 12".

Ridgecrest & China Lake—K04HX, Indian Wells Valley TV Booster Inc., Box 562, Ridgecrest, CA 93555 (KNBC-TV Ch. 4 Los Angeles)—10-w, lat. 35° 39' 44", long. 117° 36' 12".

Ridgecrest & China Lake—K05FD, Indian Wells Valley TV Booster Inc., Box 562, Ridgecrest, CA 93555 (KTLA Ch. 5 Los Angeles)—10-w, lat. 35° 39' 44", long. 117° 36' 12".

Ridgecrest & China Lake—K07NH, Indian Wells Valley TV Booster Inc., Box 562, Ridgecrest, CA 93555 (KABC-TV Ch. 7 Los Angeles)—10-w, lat. 35° 39' 44", long. 117° 36' 12".

Ridgecrest & China Lake—K09MG, Indian Wells Valley TV Booster Inc., Box 562, Ridgecrest, CA 93555 (KCAL Ch. 9 Los Angeles)—10-w, lat. 35° 39' 44", long. 117° 36' 12".

Ridgecrest & China Lake—K11ML, Indian Wells Valley TV Booster Inc., Box 562, Ridgecrest, CA 93555 (KTTV Ch. 11 Los Angeles)—10-w, lat. 35° 39' 44", long. 117° 36' 12".

Ridgecrest & China Lake—K13NF, Indian Wells Valley TV Booster Inc., Box 562, Ridgecrest, CA 93555 (KCOP Ch. 13 Los Angeles)—10-w, lat. 35° 39' 44", long. 117° 36' 12".

Ridgecrest & China Lake—K55AB, Indian Wells Valley TV Booster Inc., Box 562, Ridgecrest, CA 93555 (KCET Ch. 28 Los Angeles)—10-w, lat. 35° 28' 48", long. 117° 40' 59".

Ridgecrest & Inyokem—K51DD, Indian Wells Valley TV Booster Inc., Box 562, Ridgecrest, CA 93555 (KERD-TV Ch. 23 Bakersfield)—20-w, lat. 35° 28' 48", long. 117° 40' 59".

Rio Dell—K04NY, Precht Television Assoc. Inc., 5650 S. Broadway, Eureka, CA 95501 (KIEM-TV Ch. 3 Eureka)—1-w, lat. 40° 25' 22", long. 124° 05' 51".

Rio Dell—See K20CN, Fortuna.

***Rio Dell/Scotia**—K39DB, Fortuna Economic Development Corp., Box 428, Fortuna, CA 95540 (K11TC Ch. 11 Fortuna & Ferndale)—100-w, lat. 40° 26' 43", long. 124° 08' 13".

Rio Dell/Scotia—K10FS, Miller Bcstg. Co., 1800 Broadway, Eureka, CA 95501 (KVIQ-TV Ch. 6 Eureka)—1-w, lat. 40° 25' 20", long. 124° 05' 40".

Round Mountain—See K02GV, Montgomery Creek.

Round Mountain—K60DX, Round Mountain Community TV Corp., Box 67, Round Mountain, CA 96001 (KCPM Ch. 24 Chi-

co)—100-w, lat. 40° 48' 21", long. 121° 57' 24".

Rubicon Bay—See K60AS, Crystal Bay, NV.

***Sacramento**—K21DP, National Minority TV Inc., Box C-11949, Santa Ana, CA 92711 (KTBN-TV Ch. 40 Santa Ana-Los Angeles)—1000-w, lat. 38° 38' 54", long. 121° 28' 40". Requests modification of CP to 800-w, lat. 38° 40' 22", long. 121° 19' 52". BPTT-891208GN.

***Sacramento**—K47DQ, Telemundo of Northern California Inc., 2349 Bering Dr., San Jose, CA 95131 (KSTS Ch. 48 San Jose)—490-w, lat. 38° 34' 44", long. 121° 29' 23".

Salinas—K15CU, Telemundo of Northern California Inc., 2349 Bering Dr., San Jose, CA 95131 (KSTS Ch. 48 San Jose)—334-w, lat. 36° 45' 23", long. 121° 30' 05".

Salinas—See K25AC, Capitola.

Salinas—See K29AB, Monterey.

Salinas—K56AA, Monterey County Superintendent of Schools, 901 Blanco Circle, Salinas, CA 93902 (KTEH Ch. 54 San Jose)—1000-w, lat. 36° 32' 18", long. 121° 37' 31".

San Ardo & Bradley—K13ND, Monterey County Superintendent of Schools, 132 W. Market St., Salinas, CA 93912 (KQED Ch. 9 San Francisco)—10-w, lat. 35° 57' 30", long. 121° 00' 01". Note: Licensed as LPTV.

San Ardo & Bradley—K74CS, Monterey County Superintendent of Schools, 132 W. Market St., Salinas, CA 93912 (KQED Ch. 9 San Francisco)—100-w, lat. 35° 57' 30", long. 121° 00' 01".

San Diego—See K48AL, Poway.

†**San Diego**—NEW, Ch. 2, R. A. Fessenden Educational Fund, L. W. Milam, Box 3490, San Diego, CA (KBDI-TV Ch. 12 Broomfield, CO)—10-w, lat. 32° 45' 00", long. 117° 08' 44".

†**San Diego**—NEW, Ch. 3, R. A. Fessenden Educational Fund, L. W. Milam, Box 3490, San Diego, CA (KBDI-TV Ch. 12 Broomfield, CO)—10-w, lat. 32° 45' 00", long. 117° 08' 44".

†**San Diego**—NEW, Ch. 45, Neighborhood TV Co. Inc., Box 22073, Phoenix, AZ 85028 (KUSK Ch. 7 Prescott-Phoenix, AZ)—100-w, lat. 32° 41' 46", long. 116° 56' 10".

San Jacinto—See K27DS, Twentynine Palms.

San Jose—See K56BR, Palo Alto.

San Luis Obispo—K15BD, Matrix Bcstg., 615 Tank Farm Rd., San Luis Obispo, CA 93401 (KTBN-TV Ch. 40 Santa Ana-Los

Translators—California

- Angeles)—1000-w, lat. 35° 21' 38", long. 120° 39' 21".
- San Luis Obispo, Morro Bay & Paso Robles**—K57BC, Smith Bcstg. of Santa Barbara L.P., 730 Miramonte Dr., Santa Barbara, CA 93109 (KEYT-TV Ch. 3 Santa Barbara)—100-w, lat. 35° 21' 38", long. 120° 39' 21".
- San Martin**—K65AW, KTEH-TV Foundation, 100 Skyport Dr., San Jose, CA 95115 (KTEH Ch. 54 San Jose)—100-w, lat. 37° 03' 35", long. 121° 37' 30".
- Santa Barbara**—K24AO, Smith Bcstg. of Santa Barbara L.P., 730 Miramonte Dr., Santa Barbara, CA 93109 (KEYT-TV Ch. 3 Santa Barbara)—100-w, lat. 34° 24' 37", long. 119° 42' 26".
- Santa Barbara**—K59CD, KSBY License Inc., 467 Hill St., San Luis Obispo, CA 93405 (KSBY-TV Ch. 6 San Luis Obispo)—100-w, lat. 34° 27' 55", long. 119° 40' 38".
- Santa Barbara & Santa Ynez Valley (western portion)**—K55AP, Community TV of Southern California, 4401 Sunset Blvd., Los Angeles, CA 90027 (KCET Ch. 28 Los Angeles)—100-w, lat. 34° 31' 31", long. 119° 57' 29".
- Santa Barbara (northeastern section)**—K61AI, Community TV of Southern California, 4401 Sunset Blvd., Los Angeles, CA 90027 (KCET Ch. 28 Los Angeles)—100-w, lat. 34° 24' 37", long. 119° 42' 26".
- Santa Cruz**—See K25AC, Capitola.
- Santa Cruz & environs**—K57AV, Harron-Smith Television Partnership, 3839 4th St. N, St. Petersburg, FL 33703 (KCCN-TV Ch. 46 Monterey-Salinas)—100-w, lat. 37° 06' 39", long. 121° 50' 31".
- Santa Maria**—K09VB, Leo Kesselman, 200 Glenridge Ave., Los Gatos, CA 95030—10-w, lat. 34° 58' 48", long. 120° 27' 12". Note: Licensed as LPTV.
- Santa Maria**—K65CJ, Central Coast Good News Inc., Box 3337, San Luis Obispo, CA 93403 (KTBN-TV Ch. 40 Santa Ana-Los Angeles)—100-w, lat. 34° 49' 57", long. 120° 22' 55".
- Santa Rosa**—K30DO, Chronicle Bcstg. Co., 1001 Van Ness Ave., San Francisco, CA 94119 (KRON-TV Ch. 4 San Francisco)—980-w, lat. 38° 30' 31", long. 122° 39' 41".
- Santa Ynez Valley**—See K55AP, Santa Barbara.
- Saratoga**—See K56BR, Palo Alto.
- Scotia**—See K10FS, Rio Dell.
- Scotia**—See K39OB, Rio Dell.
- Seiad Valley**—K04NU, Nolo Wire Inc., Box 571, Seiad Valley, CA 96086 (KDRV Ch. 12 Medford, OR)—100-w, lat. 41° 50' 21", long. 123° 14' 27".
- Seiad Valley**—K08EQ, Nolo Wire Inc., Box 571, Seiad Valley, CA 96086 (KOB Ch. 5 Medford, OR)—5-w, lat. 41° 50' 21", long. 123° 14' 17".
- Seiad Valley**—K12JD, Nolo Wire Inc., Box 571, Seiad Valley, CA 96086 (KTVL Ch. 10 Medford, OR)—1-w, lat. 41° 50' 21", long. 123° 14' 17".
- Shelter Cove**—K02OD, Shelter Cove Pioneers Inc., Star Rte., Shelter Cove, CA (KIEM-TV Ch. 3 Eureka)—1-w, lat. 40° 01' 56", long. 124° 02' 20".
- Shelter Cove**—K10KY, Miller Bcstg. Co., 1800 Broadway, Eureka, CA 95501 (KVIQ-TV Ch. 6 Eureka)—1-w, lat. 40° 01' 56", long. 124° 02' 20".
- Shoshone**—See K09OF, Tecopa Hot Springs.
- Shoshone**—See K11OU, Tecopa Hot Springs.
- Shoshone**—See K13PP, Tecopa Hot Springs.
- Shoshone & Tecopa**—K07RW, Inyo County Superintendent of Schools, 135 S. Jackson St., Independence, CA 93526 (KLX Ch. 10 Las Vegas, NV; KRLR Ch. 21 Las Vegas, NV)—10-w, lat. 35° 47' 08", long. 116° 08' 41".
- Sierraville**—K11SW, Sierraville TV Assn., Box 125, Sierraville, CA 96126—lat. 39° 36' 33", long. 120° 19' 53".
- Silent Valley**—See K59BR, Poppett Flats.
- Silver Lake**—See K12ED, June Lake.
- Silverthorn**—See K03FU, Mountain Gate.
- Snow Peak**—See K27DS, Twentynine Palms.
- Solvang**—See K18DQ, Buellton.
- *South Eureka-Loleta**—K51EG, California-Oregon Bcstg. Inc., Box 5M, Medford, OR 97501 (KAEF Ch. 23 Arcata-Eureka)—100-w, lat. 40° 42' 58", long. 124° 12' 11".
- South Lake Tahoe**—K33CN, Circle L Inc., 1790 Vassar St., Reno, NV 89502 (KRNK Ch. 4 Reno, NV)—10-w, lat. 38° 54' 37", long. 120° 02' 05".
- *South Yreka**—K47DV, California-Oregon Bcstg. Inc., 755 Auditorium Dr., Redding, CA 96001 (KRKR-TV Ch. 7 Redding-Chico)—100-w, lat. 41° 23' 28", long. 123° 37' 48". Note: Licensed as LPTV.
- Spaulding**—See K10HP, Eagle Lake.
- Spaulding Tract**—K05HG, Eagle Lake Translator Assn., 687-280 Hickory Way, Susanville, CA 96130 (KOTI Ch. 2 Klamath Falls, OR)—1-w, lat. 40° 41' 15", long. 120° 35' 48".
- Springville**—See K07HA, Camp Nelson.
- Springville**—K09VI, Springville Community TV Inc., Box 701, Springville, CA 93265 (KVPT Ch. 18 Fresno)—lat. 36° 09' 05", long. 118° 46' 55".
- Springville**—K11FU, Springville Community TV Inc., Box 701, Springville, CA 93265 (KSBY Ch. 6 San Luis Obispo)—1-w, lat. 36° 09' 08", long. 118° 46' 50".
- Springville**—K13PG, Springville Community TV Inc., Box 701, Springville, CA 93265 (KFSN-TV Ch. 30 Fresno)—10-w, lat. 36° 09' 08", long. 118° 46' 30".
- Stateline & Meyers**—K43DB, Sarkes Tarzian Inc., Box 7220, 4925 Energy Way, Reno, NV 89502 (KTVN Ch. 2 Reno, NV)—100-w, lat. 38° 54' 34", long. 120° 02' 05".
- †Stockton**—NEW, Ch. 61, Telemundo of Northern California Inc., 2349 Bering Dr., San Jose, CA 95131 (KSTS Ch. 48 San Jose)—100-w, lat. 37° 57' 22", long. 121° 17' 07".
- Stockton & Lodi**—K52CK, Telemundo of Northern California Inc., 2349 Bering Dr., San Jose, CA 95131 (KSTS Ch. 48 San Jose)—1000-w, lat. 38° 01' 21", long. 121° 16' 03". Note: Licensed as LPTV.
- Sunnyvale**—See K56BR, Palo Alto.
- Susanville**—See K63DP, Chester.
- Susanville-Herlong**—K59ET, Honey Lake Community TV Corp., Box 963, 320 N. Mesa St., Susanville, CA 96130—100-w, lat. 40° 26' 49", long. 120° 21' 25".
- Susanville & Herlong**—K61EN, Honey Lake Community TV Corp., Box 963, 320 N. Mesa St., Susanville, CA 96130 (KTVN Ch. 2 Reno, NV)—100-w, lat. 40° 26' 49", long. 120° 21' 25".
- *Susanville & Herlong**—K63CM, Honey Lake Community TV Corp., Box 963, 320 N. Mesa St., Susanville, CA 96130 (KRNK Ch. 4 Reno, NV)—100-w, lat. 40° 26' 49", long. 120° 21' 25".
- Susanville & Herlong**—K65CC, Honey Lake Community TV Corp., Box 963, 320 N. Mesa St., Susanville, CA 96130 (KNPB Ch. 5 Reno, NV)—100-w, lat. 40° 26' 49", long. 120° 21' 25".
- Susanville & Herlong**—K67BY, Honey Lake Community TV Corp., Box 963, 320 N. Mesa St., Susanville, CA 96130 (KAME-TV Ch. 21 Reno, NV)—100-w, lat. 40° 26' 49", long. 120° 21' 25".
- Susanville & Herlong**—K69FS, Honey Lake Community TV Corp., Box 963, 320 N. Mesa St., Susanville, CA 96130 (KOLO-TV Ch. 8 Reno, NV)—100-w, lat. 40° 26' 49", long. 120° 21' 25".
- Swauger Creek**—K51CP, Mono County Service Area No. 5, Box 675, Bridgeport, CA 93517 (KAME-TV Ch. 21 Reno, NV)—1-w, lat. 38° 23' 19", long. 119° 21' 50".
- Swauger Creek**—K54CX, Mono County Service Area No. 5, Box 675, Bridgeport, CA 93517 (KVIE Ch. 6 Sacramento-Stockton)—1-w, lat. 38° 23' 19", long. 119° 21' 50".
- Sycamore & Upper Arroyo**—K02DC, Arroyo Seco Citizens' Assn., 45790 Carmel Valley Rd., Greenfield, CA 93927 (KSBW Ch. 8 Salinas-Monterey)—10-w, lat. 36° 14' 27", long. 121° 25' 26".
- *Tahoe City**—K23DT, Page Enterprises Inc., 4920 Brookside Court, Reno, NV 89502 (K57CV Ch. 57 Carson City, NV)—1000-w, lat. 39° 18' 38", long. 119° 53' 01".
- *Tahoe City**—K39DT, Page Enterprises Inc., 4920 Brookside Court, Reno, NV 89502 (K57CV Ch. 57 Carson City, NV)—1000-w, lat. 39° 18' 38", long. 119° 53' 01".
- Tahoe City**—K56BW, Sierra Bcstg. Co., 1500 Foremaster Lane, Las Vegas, NV 89101 (KRNK Ch. 4 Reno)—100-w, lat. 39° 18' 36", long. 120° 19' 49". Note: Licensed as LPTV.
- Tecopa**—See K07RW, Shoshone.
- Tecopa Hot Springs & Shoshone**—K09OF, County of Inyo, Drawer Q, Independence, CA 93526 (KVBC Ch. 3 Las Vegas, NV)—10-w, lat. 35° 47' 05", long. 116° 08' 41".
- Tecopa Hot Springs & Shoshone**—K11OU, County of Inyo, Drawer Q, Independence, CA 93526 (KLAS-TV Ch. 8 Las Vegas, NV)—10-w, lat. 35° 47' 05", long. 116° 08' 41".
- Tecopa Hot Springs & Shoshone**—K13PP, County of Inyo, Drawer Q, Independence, CA 93526 (KTNV Ch. 13 Las Vegas, NV)—10-w, lat. 35° 47' 05", long. 116° 08' 41".
- Three Rivers**—K74BJ, San Joaquin Communications Corp., Box 24000, Fresno, CA 93779 (KFSN-TV Ch. 30 Fresno)—20-w, lat. 36° 26' 00", long. 118° 52' 40".
- Three Rivers**—K78BO, San Joaquin Communications Corp., Box 24000, Fresno, CA 93779 (KSEE Ch. 24 Fresno)—20-w, lat. 36° 26' 00", long. 118° 52' 40".
- Torrey Pines, University of California-San Diego & University City**—K59AL, Board of Trustees, California State U. & Colleges for San Diego State U., San Diego, CA 92182 (KPBS Ch. 15 San Diego)—100-w, lat. 32° 52' 44", long. 117° 14' 33".
- Trinity Center**—K02KH, North Lake Translator Group, Box 130, Trinity Center, CA 96901 (KTVL Ch. 10 Medford, OR)—5-w, lat. 40° 58' 30", long. 122° 42' 45".

***Trinity Center**—K39DG, Northern California Educational TV Assn. Inc., 603 N. Market St., Redding, CA 96003 (KIXE-TV Ch. 9 Redding)—100-w, lat. 40° 58' 03", long. 122° 42' 30".

Trinity Center & Coffee Creek—K04IO, North Lake Translator Group, Box 68, Trinity Center, CA 96091 (KHSL-TV Ch. 12 Chico)—5-w, lat. 40° 58' 00", long. 122° 42' 55".

Trinity Center & Coffee Creek—K05FZ, North Lake Translator Group, Box 68, Trinity Center, CA 96091 (KRCR-TV Ch. 7 Redding-Chico)—5-w, lat. 40° 58' 00", long. 122° 42' 55".

Tule Lake & Newell—K13IV, Modoc County Superintendent of Schools, 139 W. Henderson St., Alturas, CA 96101 (KIXE-TV Ch. 9 Redding)—1-w, lat. 41° 51' 30", long. 121° 19' 45". Requests CP for change to lat. 41° 51' 02", long. 121° 19' 43". BPTV-930402YQ.

Twentynine Palms—See K59BM, Joshua Tree.

Twentynine Palms—See K61BE, Joshua Tree.

Twentynine Palms & Twentynine Palms Marine Base—K49DC, Morongo Basin TV Club Inc., Box 864, Twentynine Palms, CA 92277 (KCBS-TV Ch. 2 Los Angeles)—100-w, lat. 34° 04' 32", long. 115° 57' 18".

Twentynine Palms & Twentynine Palms Marine Base—K51DU, Morongo Basin TV Club Inc., Box 864, Twentynine Palms, CA 92277 (KNBC-TV Ch. 4 Los Angeles)—100-w, lat. 34° 04' 32", long. 115° 57' 18".

Twentynine Palms & Twentynine Palms Marine Base—K54AJ, Morongo Basin TV Club Inc., Box 864, Twentynine Palms, CA 92277 (KTLA Ch. 5 Los Angeles)—20-w, lat. 34° 04' 32", long. 115° 57' 18".

Twentynine Palms & Twentynine Palms Marine Base—K65AR, Morongo Basin TV Club Inc., Box 864, Twentynine Palms, CA 92277 (KABC-TV Ch. 7 Los Angeles)—100-w, lat. 34° 04' 32", long. 115° 57' 18".

Twentynine Palms Marine Base—See K49DC, Twentynine Palms.

Twentynine Palms Marine Base—See K51DU, Twentynine Palms.

Twentynine Palms Marine Base—See K54AI, Twentynine Palms.

Twentynine Palms Marine Base—See K65AR, Twentynine Palms.

Twentynine Palms Marine Base—See K67AJ, Twentynine Palms.

Twentynine Palms, Hemet, Joshua Tree, San Jacinto, Snow Peak & Yucca Valley—K27DS, Gulf-California Bcst. Commission, Box 29, El Centro, CA 92243 (KESQ-TV Ch. 42 Palm Springs-Indio)—250-w, lat. 34° 02' 17", long. 116° 48' 47".

Twentynine Palms, Twentynine Palms Marine Base & nearby desert area—K67AJ, Morongo Basin TV Club Inc., Box 864, Twentynine Palms, CA 92277 (KTTV Ch. 11 Los Angeles)—100-w, lat. 34° 04' 32", long. 115° 57' 18".

Twin Lakes—See K02JX, Bridgeport.

Twin Lakes—See K07QM, Bridgeport.

Twin Lakes—See K11HS, Bridgeport.

Twin Lakes—See K13EX, Bridgeport.

Ukiah—K17CG, TV Improvement Assn., Box 342, Ukiah, CA 95482 (KTXL Ch. 40 Sacramento-Stockton)—100-w, lat. 39° 07' 03", long. 123° 05' 35".

Ukiah—K21CD, TV Improvement Assn., Box 342, Ukiah, CA 95482 (KFTY Ch. 50 Santa Rosa)—100-w, lat. 39° 07' 03", long. 123° 05' 35".

***Ukiah**—K23CZ, California-Oregon Bcst. Inc., 755 Auditorium Dr., Redding, CA 96001 (KFWU Ch. 8 Fort Bragg)—1000-w, lat. 39° 07' 49", long. 123° 04' 31". Note: Licensed as LPTV.

Ukiah—K39AG, TV Improvement Assn., Box 342, Ukiah, CA 95482—100-w, lat. 39° 07' 03", long. 123° 05' 35".

Ukiah—K41AF, TV Improvement Assn., Box 342, Ukiah, CA 95482 (KRON-TV Ch. 4 San Francisco)—100-w, lat. 39° 07' 03", long. 123° 05' 35".

Ukiah—K43AF, TV Improvement Assn., Box 342, Ukiah, CA 95482 (KPX Ch. 5 San Francisco)—100-w, lat. 39° 07' 03", long. 123° 05' 35".

Ukiah—K45AH, TV Improvement Assn., Box 342, Ukiah, CA 95482 (KGO-TV Ch. 7 San Francisco; KNTV Ch. 11 San Jose)—100-w, lat. 39° 07' 03", long. 123° 05' 35".

Ukiah—K51AQ, TV Improvement Assn., Box 342, Ukiah, CA 95482 (KBHK-TV Ch. 44 San Francisco)—100-w, lat. 39° 07' 03", long. 123° 05' 35".

Ukiah—K67BV, TV Improvement Assn., Box 342, Ukiah, CA 95482 (KICU-TV Ch. 36 San Jose)—100-w, lat. 39° 07' 03", long. 123° 05' 35".

Ukiah—K69DF, TV Improvement Assn., Box 342, Ukiah, CA 95482 (KCET Ch. 28 Los Angeles)—100-w, lat. 39° 07' 03", long. 123° 05' 35".

University City—See K59AL, Torrey Pines.

University of California-San Diego—See K59AL, Torrey Pines.

Upper Arroyo—See K02DC, Sycamore.

Victorville—K25AD, Victor Valley Public Translators Inc., Box 1137, Victorville, CA 92392 (KNBC-TV Ch. 4 Los Angeles)—100-w, lat. 34° 36' 39", long. 117° 17' 12".

Victorville—K33BT, Trinity Bcstg. Network Inc., 2442 Michelle Rd., Tustin, CA 92680 (KTBN-TV Ch. 40 Santa Ana-Los Angeles)—100-w, lat. 34° 36' 36", long. 117° 17' 13".

Victorville—K47CC, Community TV of Southern California, 4401 Sunset Blvd., Los Angeles, CA 90027 (KCET Ch. 28 Los Angeles)—78-w, lat. 34° 36' 35", long. 117° 17' 12".

Victorville—K51AN, Victor Valley Public Translators Inc., Box 1137, Victorville, CA 92392 (KCOP Ch. 13 Los Angeles)—100-w, lat. 34° 36' 39", long. 117° 17' 12".

Victorville—K55CW, Victor Valley Public Translators Inc., Box 1137, Victorville, CA 92392 (KBAK-TV Ch. 29 Bakersfield)—100-w, lat. 34° 36' 39", long. 117° 17' 12".

Victorville & adjacent communities—K21AC, Victor Valley Public Translators Inc., Box 1137, Victorville, CA 92392 (KCBS-TV Ch. 2 Los Angeles)—100-w, lat. 34° 36' 39", long. 117° 17' 12".

Victorville & adjacent communities—K27AE, Victor Valley Public Translators Inc., Box 1137, Victorville, CA 92392 (KCAL Ch. 9 Los Angeles)—100-w, lat. 34° 36' 39", long. 117° 17' 12".

Victorville & adjacent communities—K31AD, Victor Valley Public Translators Inc., Box 1137, Victorville, CA 92392 (KTTV Ch. 11 Los Angeles)—100-w, lat. 34° 36' 39", long. 117° 17' 12".

Visalia—See K15CO, Porterville.

Watsonville—See K25AC, Capitola.

Weaverville—K04DD, Weaverville Translator Co. Inc., Box 345, Weaverville, CA 96093 (KHSL-TV Ch. 12 Chico)—1-w, lat. 40° 43' 11", long. 122° 58' 46".

Weaverville, Douglas City & Junction City—K02EE, Trinity County Superintendent of Schools, Courthouse Drawer AH, Weaverville, CA 96093 (KIXE-TV Ch. 9 Redding)—10-w, lat. 40° 43' 11", long. 122° 58' 46".

Weaverville, Douglas City & Junction City—K05CF, Weaverville Translator Co. Inc., Box 345, Weaverville, CA (KRCR-TV Ch. 7 Redding-Chico)—10-w, lat. 40° 43' 11", long. 122° 58' 46".

Weed—K04CM, Golden Empire Bcstg. Co., Box 489, Chico, CA 95927 (KHSL-TV Ch. 12 Chico)—1-w, lat. 41° 25' 00", long. 122° 24' 10".

Weed—K06GR, Northern California Educational TV Assn. Inc., 603 N. Market St., Redding, CA 96003 (KIXE-TV Ch. 9 Redding)—1-w, lat. 41° 25' 00", long. 122° 24' 10".

Weed—K13JG, California-Oregon Bcstg. Inc., 755 Auditorium Dr., Redding, CA 96001 (KRCR-TV Ch. 7 Redding-Chico)—1-w, lat. 41° 21' 30", long. 122° 15' 30".

Weed—See K35DE, Yreka.

Weed—See K64DK, Yreka.

***Weott**—K0200, Eel River Lions Club, Box 237, Weott, CA 95571 (KIEM-TV Ch. 3 Eureka)—1-w, lat. 40° 18' 28", long. 123° 55' 29".

Weott—K10NH, Weott Community Services District, Box 218, 200 Lum Ave., Weott, CA 95571 (KVIQ-TV Ch. 6 Eureka)—1-w, lat. 40° 18' 29", long. 123° 55' 30".

Westwood—See K57AO, Canyondam.

Westwood—See K59AU, Canyondam.

Westwood—See K54EE, Chester.

Westwood—See K63DP, Chester.

Westwood—See K67BS, Chester.

Whitmore—K06GZ, Golden Empire Bcstg. Co., Box 489, Chico, CA 95927 (KHSL-TV Ch. 12 Chico)—1-w, lat. 40° 34' 12", long. 121° 56' 55".

Williams—See K08FZ, Maxwell.

***Willits-Ukiah**—K15DV, Precht Television Assoc. Inc., 5650 S. Broadway, Eureka, CA 95501 (KIEM-TV Ch. 3 Eureka)—100-w, lat. 39° 19' 36", long. 123° 16' 12".

Willow Creek—K08GR, Precht Television Assoc. Inc., 5650 S. Broadway, Eureka, CA 95501 (KIEM-TV Ch. 3 Eureka)—1-w, lat. 40° 55' 53", long. 123° 35' 54".

Willow Creek—K10EN, Miller Bcstg. Co., 1800 Broadway, Eureka, CA 95501 (KVIQ-TV Ch. 6 Eureka)—5-w, lat. 40° 55' 46", long. 123° 36' 06".

Willow Creek—K34BW, California-Oregon Bcstg. Inc., 755 Auditorium Dr., Redding, CA 96001 (KRCR-TV Ch. 7 Redding-Chico)—1-w, lat. 40° 58' 05", long. 123° 41' 17". Note: Licensed as LPTV.

Yosemite Village—K03DR, Yosemite Concession Services Corp., Yosemite Village, Yosemite National Park, CA 95389 (KQED Ch. 9 San Francisco)—1-w, lat. 37° 43' 45", long. 119° 34' 20".

Yosemite Village—K06HD, Yosemite Concession Services Corp., Yosemite Village, Yosemite National Park, CA 95389—1-w, lat. 37° 43' 45", long. 119° 34' 20".

Translators—California

Yosemite Village—K07DN, Yosemite Concession Services Corp., Yosemite Village, Yosemite National Park, CA 95389 (KRON-TV Ch. 4 San Francisco)—1-w, lat. 37° 43' 45", long. 119° 34' 20".

Yosemite Village—K10IK, Yosemite Concession Services Corp., Yosemite Village, Yosemite National Park, CA 95389 (KPIX Ch. 5 San Francisco)—1-w, lat. 37° 43' 45", long. 119° 34' 20".

Yosemite Village—K13DO, Yosemite Concession Services Corp., Yosemite Village, Yosemite National Park, CA 95389 (KNTV Ch. 11 San Jose)—1-w, lat. 37° 43' 45", long. 119° 34' 20".

Yreka—K06GP, Freedom Communications Inc., Box 10, Medford, OR 97501 (KTVL Ch. 10 Medford, OR)—1-w, lat. 41° 43' 30", long. 122° 37' 45".

Yreka—K53DY, Freedom Communications Inc., Box 10, Medford, OR 97501 (KTVL Ch. 10 Medford, DR)—100-w, lat. 41° 43' 30", long. 122° 37' 45".

Yreka & Montague—K04HE, California-Oregon Bcstg. Inc., 755 Auditorium Or., Redding, CA 96001 (KOB-TV Ch. 5 Medford, OR)—10-w, lat. 41° 38' 10", long. 122° 40' 15".

Yreka & Montague—K13LO, California-Oregon Bcstg. Inc., 755 Auditorium Dr., Redding, CA 96001 (KRCA-TV Ch. 7 Redding-Chico)—10-w, lat. 41° 44' 48", long. 122° 41' 45".

Yreka & Montague—K17BA, Soda Mountain Bcstg. Inc., 2225 Coburg Rd., Eugene, OR 97401 (KDRV Ch. 12 Medford, OR)—100-w, lat. 41° 36' 41", long. 122° 37' 26".

Yreka & Weed—K64DK, Golden Empire Bcstg. Co., Box 489, Chico, CA 95927 (KHSL-TV Ch. 12 Chico)—100-w, lat. 41° 36' 41", long. 121° 37' 26".

Yreka, Montague, Grenada & Weed—K35DE, Northern California TV Assn., 603 N. Market St., Redding, CA 96003 (KIXE-TV Ch. 9 Redding)—100-w, lat. 41° 36' 31", long. 122° 37' 32".

Yucca Valley—See K27DS, Twentynine Palms.

Yucca Valley—See K59BM, Joshua Tree.

Yucca Valley—See K61BE, Joshua Tree.

Colorado

Aguilar—K02AC, Aguilar TV Club, Box 199, Aguilar, CO 81020 (K0AA-TV Ch. 5 Pueblo-Colorado Springs)—1-w, lat. 37° 23' 20", long. 104° 37' 40".

Aguilar—K04KB, U. of Southern Colorado, 2200 Bonforte Blvd., Pueblo, CO 81001 (KTSC Ch. 8 Pueblo-Colorado Springs)—10-w, lat. 37° 23' 20", long. 104° 37' 40".

Aguilar—K07AG, Aguilar TV Club, Box 199, Aguilar, CO 81020 (KKTU Ch. 11 Colorado Springs-Pueblo)—1-w, lat. 37° 23' 20", long. 104° 37' 40".

Aguilar—K09AH, Aguilar TV Club, Box 199, Aguilar, CO 81020 (KRDD-TV Ch. 13 Colorado Springs-Pueblo)—1-w, lat. 37° 23' 20", long. 104° 37' 40".

Akron, Otis & Washington County—K14AE, Board of Washington County Commissioners, Washington County Courthouse, CO 80720 (KWGN-TV Ch. 2 Denver)—100-w, lat. 40° 17' 30", long. 103° 03' 05".

Akron, Otis & Washington County—K16AC, Board of Washington County Commissioners, Washington County Courthouse, CO 80720 (KCNC-TV Ch. 4 Denver)—100-w, lat. 40° 17' 30", long. 103° 03' 05".

Akron, Otis & Washington County—K18AE, Board of Washington County Commissioners, Washington County Courthouse, CO 80720 (KUSA-TV Ch. 9 Denver)—100-w, lat. 40° 17' 30", long. 103° 03' 05".

Akron, Otis & Washington County—K20AE, Board of Washington County Commissioners, Washington County Courthouse, CO 80720 (KRMA-TV Ch. 6 Denver)—100-w, lat. 40° 17' 30", long. 103° 03' 05".

Alamosa—K03CO, Pikes Peak Bcstg. Co., Box 1457, Colorado Springs, CO 80901-1457 (KRDO-TV Ch. 13 Colorado Springs-Pueblo)—100-w, lat. 37° 27' 37", long. 105° 51' 26".

Alamosa—See K44CI, Salida.

Alamosa—See K57CB, Romeo.

Alamosa—See K59BG, Romeo.

Alamosa—See K61AZ, Romeo.

Alamosa—See K63AN, Romeo.

Alamosa—See K65AS, Romeo.

Alamosa—See K67AK, Romeo.

Alamosa, La Jara, Manassa, Romeo & Antonito—K55CL, U. of Southern Colorado, 2200 Bonforte Blvd., Pueblo, CO 81001 (KTSC Ch. 8 Pueblo-Colorado Springs)—100-w, lat. 37° 12' 25", long. 106° 01' 12".

Allison (rural area)—K11BA, Allison TV Assn., Rte. 2, Ignacio, CO 81137 (KOB-TV Ch. 4 Albuquerque, NM)—1-w, lat. 37° 04' 20", long. 107° 26' 45".

Allison-Arboles—K02HM, Allison TV Assn., Rte. 2, Ignacio, CO 81137 (KOAT-TV Ch. 7 Albuquerque, NM)—1-w, lat. 37° 04' 20", long. 107° 26' 45".

Allison-Arboles—K09GH, Allison TV Assn., Rte. 2, Ignacio, CO 81137 (KRQE Ch. 13 Albuquerque, NM)—1-w, lat. 37° 04' 20", long. 107° 26' 45".

Alma—K02GX, Town of Alma, Box E, Alma, CO 80420 (KRDD-TV Ch. 13 Colorado Springs-Pueblo)—5-w, lat. 39° 20' 01", long. 106° 05' 00".

Alma—K06DA, Town of Alma, Box E, Alma, CO 80420 (KCNC-TV Ch. 4 Denver)—1-w, lat. 39° 20' 01", long. 106° 05' 00".

Alma—K13FN, Town of Alma, Box E, Alma, CO 80420 (KUSA-TV Ch. 9 Denver)—1-w, lat. 39° 20' 01", long. 106° 05' 00".

Antero Junction—See K64AQ, Hartsel.

Anton & Washington County (rural SW)—K24AF, Board of Washington County Commissioners, Washington County Courthouse, CO 80720 (KWGN-TV Ch. 2 Denver)—100-w, lat. 39° 51' 09", long. 103° 21' 40".

Anton & Washington County (rural SW)—K26AB, Board of Washington County Commissioners, Washington County Courthouse, CO 80720 (KCNC-TV Ch. 4 Denver)—100-w, lat. 39° 51' 09", long. 103° 21' 40".

Anton & Washington County (rural SW)—K28AB, Board of Washington County Commissioners, Washington County Courthouse, CO 80720 (KUSA-TV Ch. 9 Denver)—100-w, lat. 39° 51' 09", long. 103° 21' 40".

Anton & Washington County (rural SW)—K30AD, Board of Washington County Commissioners, Washington County Courthouse, CO 80720 (KRMA-TV Ch. 6 Denver)—100-w, lat. 39° 51' 09", long. 103° 21' 40".

Antonito—See K55CL, Alamosa.

Antonito—See K57CB, Romeo.

Antonito—See K59BG, Romeo.

Antonito—See K61AZ, Romeo.

Antonito—See K63AN, Romeo.

Antonito—See K65AS, Romeo.

Antonito—See K67AK, Romeo.

Arboles—See K02HM, Allison.

Arrowhead Subdivision—See K06AM, Cimarron.

Artesia—See K08EK, Blue Mountain.

Artesia—See K10DY, Blue Mountain.

Artesia—See K12EE, Blue Mountain.

Ashcroft—K02FW, Glen C. Brand, Box 116, Ashcroft, CO 81611 (KUSA-TV Ch. 9 Denver)—1-w, lat. 39° 08' 48", long. 106° 52' 11".

Aspen—K03DW, Roaring Fork TV Assn. Inc., 506 E. Main St., Aspen, CO 81611 (KCNC-TV Ch. 4 Denver)—10-w, lat. 39° 13' 33", long. 106° 50' 00".

Aspen—K06HU, Roaring Fork TV Assn. Inc., 506 E. Main St., Aspen, CO 81611 (KUSA-TV Ch. 9 Denver)—10-w, lat. 39° 13' 33", long. 106° 50' 00".

Aspen—K08HN, Roaring Fork TV Assn. Inc., 506 E. Main St., Aspen, CO 81611 (KREX-TV Ch. 5 Grand Junction)—10-w, lat. 39° 13' 33", long. 106° 50' 00".

Aspen—K23AE, W. Russell Withers Jr., 332 W. Main St., Aspen, CO 81611 (KREG-TV Ch. 3 Glenwood Springs)—100-w, lat. 39° 13' 33", long. 106° 50' 00". Note: Licensed as LPTV.

***Aspen—K35DH**, Western Slope Communications Ltd., Suite 1600, 1625 Broadway, Denver, CO 80202—10-w, lat. 39° 13' 33", long. 106° 50' 00".

Axial Basin (rural area)—K05AE, Moffat County, 561 Russell St., Craig, CO (KCNC-TV Ch. 4 Denver)—10-w, lat. 40° 20' 57", long. 107° 41' 06".

Axial Basin (rural area)—K60BX, Moffat County, 561 Russell St., Craig, CO (KUSA-TV Ch. 9 Denver)—10-w, lat. 40° 20' 57", long. 107° 41' 06".

Banty Point rural area—K04JX, Rio Blanco County TV Assn., Box 1047, Meeker, CO 81641 (KSL-TV Ch. 5 Salt Lake City, UT)—1-w, lat. 40° 02' 39", long. 108° 59' 32".

Banty Point rural area—K05CM, Rio Blanco County TV Assn., Box 1047, Meeker, CO 81641 (KSL-TV Ch. 5 Salt Lake City, UT)—10-w, lat. 40° 02' 39", long. 108° 59' 32".

Banty Point rural area—K07QE, Rio Blanco County TV Assn., Box 1047, Meeker, CO 81641 (KRMA-TV Ch. 6 Denver)—1-w, lat. 40° 02' 39", long. 108° 59' 32".

Banty Point rural area—K09VT, Rio Blanco County TV Assn., 17497 Hwy. 64, Rangely, CO 81648 (KSL-TV Ch. 5 Salt Lake City, UT)—10-w, lat. 40° 02' 39", long. 108° 59' 32".

Basalt—K04HO, Roaring Fork TV Assn. Inc., 506 E. Main St., Aspen, CO 81611 (KCNC-TV Ch. 4 Denver)—10-w, lat. 39° 21' 10", long. 107° 06' 06".

Basalt—K07KR, Roaring Fork TV Assn. Inc., 506 E. Main St., Aspen, CO 81611 (KUSA-TV Ch. 9 Denver)—10-w, lat. 39° 21' 10", long. 107° 06' 06".

Basalt—K09AG, Basalt Community TV Assn., Box 1165, 7 Castles Ranch, Basalt, CO (KREX-TV Ch. 5 Grand Junction)—10-w, lat. 39° 21' 10", long. 107° 06' 06".

Bayfield—See K08ET, Vallecito.

***Bayfield & Ignacio**—K42DI, Withers Bcstg. Co. of Colorado, Box 789, Grand Junction, CO 81501 (KREZ-TV Ch. 6 Durango)—100-w, lat. 37° 11' 03", long. 107° 29' 06".

Bayfield & Ignacio—K6180, Regents of U. of New Mexico & Board of Education of the City of Albuquerque, 1130 University Blvd. NE, Albuquerque, NM 87102 (KNME-TV Ch. 5 Albuquerque, NM)—100-w, lat. 37° 10' 48", long. 107° 29' 12".

Bayfield & Ignacio—K638N, Pine River TV Assn., Box 546, Bayfield, CO 81122 (KASA-TV Ch. 2 Santa Fe, NM)—100-w, lat. 37° 10' 48", long. 107° 29' 12".

Bayfield & Ignacio—K65CI, Pine River TV Assn., Box 546, Bayfield, CO 81122 (KOB-TV Ch. 4 Albuquerque, NM)—100-w, lat. 37° 10' 48", long. 107° 29' 12".

Bayfield & Ignacio—K67CM, Pine River TV Assn., Box 546, Bayfield, CO 81122 (KOAT-TV Ch. 7 Albuquerque, NM)—100-w, lat. 37° 10' 48", long. 107° 29' 12".

Bethune & Burlington—K53AD, Kit Carson County, Board of County Commissioners, County Courthouse, 251 16th St., Burlington, CO 80807 (KCNC-TV Ch. 4 Denver)—100-w, lat. 39° 16' 20", long. 102° 23' 54".

Bethune & Burlington—K55AX, Kit Carson County, Board of County Commissioners, County Courthouse, 251 16th St., Burlington, CO 80807 (KRMA-TV Ch. 6 Denver)—100-w, lat. 39° 16' 20", long. 102° 23' 54".

Bethune & Burlington—K57AM, Kit Carson County, Board of County Commissioners, County Courthouse, 251 16th St., Burlington, CO 80807 (KMGH-TV Ch. 7 Denver)—100-w, lat. 39° 16' 20", long. 102° 23' 54".

Bethune & Burlington—K59AP, Kit Carson County, Board of County Commissioners, County Courthouse, 251 16th St., Burlington, CO 80807 (KUSA-TV Ch. 9 Denver)—100-w, lat. 39° 16' 20", long. 102° 23' 54".

Big Elk Meadows—K08JK, Big Elk Meadows Assn., Box 440, Lyons, CO 80540 (KCNC-TV Ch. 4 Denver)—1-w, lat. 40° 15' 37", long. 105° 25' 32".

Big Elk Meadows—K110F, Translator TV Inc., Box 1528, Estes Park, CO 80517 (KMGH-TV Ch. 7 Denver)—1-w, lat. 40° 15' 37", long. 105° 25' 32".

Big Elk Meadows—K130U, Translator TV Inc., Box 1528, Estes Park, CO 80517 (KUSA-TV Ch. 9 Denver)—1-w, lat. 40° 15' 37", long. 105° 25' 32".

***Blanco Basin (18-mi. SE of Pagosa Springs)**—K08JI, Blanco Basin TV Assn., Box 670, Pagosa Springs, CO 81147 (KREZ-TV Ch. 6 Durango)—1-w, lat. 37° 11' 57", long. 106° 45' 47".

Blanco River rural area—K11HU, Blanco River TV Assn., Box 18A, Rte. 2, Pagosa Springs, CO 81147 (KOB-TV Ch. 4 Albuquerque, NM)—1-w, lat. 37° 09' 28", long. 106° 55' 21".

Blue Mesa—K30DL, Storm King TV Assn., Box 211, Montrose, CO 81402 (KCNC-TV Ch. 4 Denver)—100-w, lat. 38° 29' 48", long. 106° 19' 09".

Blue Mountain—See K24DG, Rangely.

Blue Mountain, Artesia, Cathedral, Dinosaurs, Goeder & Rangely—K08EK, Rio Blanco County TV Assn., Box 1047, Meeker, CO 81641 (KCNC-TV Ch. 4 Denver)—1-w, lat. 40° 09' 36", long. 108° 57' 12".

Blue Mountain, Artesia, Cathedral, Dinosaurs, Goeder & Rangely—K10DY, Rio Blanco County TV Assn., Box 1047, Meeker, CO 81641 (KTVX Ch. 4 Salt Lake City, UT)—1-w, lat. 40° 09' 36", long. 108° 57' 12".

Blue Mountain, Artesia, Cathedral, Dinosaurs, Goeder & Rangely—K12EE, Rio Blanco County TV Assn., Box 1047, Meeker, CO 81641 (KSL-TV Ch. 5 Salt Lake City, UT)—1-w, lat. 40° 09' 36", long. 108° 57' 12".

Blue River Valley—See K08EM, Breckenridge.

Blue River Valley—See K10EU, Breckenridge.

Blue River Valley—See K56AT, Gore Pass.

Blue River Valley & Gore Pass—K03CF, Moffat County, County Courthouse, Craig, CO 81625 (KRMA-TV Ch. 6 Denver)—10-w, lat. 40° 00' 00", long. 106° 26' 26".

Bond—See K05BJ, Derby Mesa.

Bond & McCoy—K02FX, Bond-McCoy TV Assn., 63 McCoy Rd., McCoy, CO 80463 (KUSA-TV Ch. 9 Denver)—1-w, lat. 39° 55' 58", long. 106° 44' 00".

Bond-McCoy—K13DK, Bond-McCoy TV Assn., 63 McCoy Rd., McCoy, CO 80463 (KCNC-TV Ch. 4 Denver)—1-w, lat. 39° 55' 58", long. 106° 44' 00".

***Boulder**—K11QJ, Front Range Educational Media Corp., Box 427, Broomfield, CO 80020 (KBDI-TV Ch. 12 Broomfield)—100-w, lat. 39° 59' 56", long. 105° 15' 06".

Boulder—K17CF, Full Gospel Outreach Inc., No. 111, 5050 Edison Ave., Colorado Springs, CO 80915 (KBDI-TV Ch. 12 Broomfield)—100-w, lat. 40° 03' 17", long. 105° 18' 27". Note: Licensed as LPTV.

Boulder—K44CT, Council for Public TV, Channel 6 Inc., 1261 Glenarm Place, Denver, CO 80204 (KRMA-TV Ch. 6 Denver)—

872-w, lat. 39° 59' 58", long. 105° 15' 06".

Boulder—K62CV, Council for Public TV, Channel 6 Inc., 1261 Glenarm Place, Denver, CO 80204 (KRMA-TV Ch. 6 Denver)—21-w, lat. 39° 59' 58", long. 105° 15' 06".

Breckenridge—K12EK, Breckenridge Volunteer Fire Dept., Box 1705, Breckenridge, CO 80424 (KUSA-TV Ch. 9 Denver)—5-w, lat. 39° 27' 35", long. 105° 58' 40".

Breckenridge & Blue River Valley—K08EM, Breckenridge Volunteer Fire Dept., Box 1705, Breckenridge, CO 80424 (KCNC-TV Ch. 4 Denver)—5-w, lat. 39° 27' 35", long. 105° 58' 40".

Breckenridge & Blue River Valley—K10EU, Breckenridge Volunteer Fire Dept., Box 1705, Breckenridge, CO 80424 (KMGH-TV Ch. 7 Denver)—5-w, lat. 39° 27' 35", long. 105° 58' 40".

Buena Vista—See K02JH, Salida.

Buena Vista—See K04JD, Salida.

Buena Vista—See K06HF, Salida.

Buena Vista—See K11KU, Salida.

Buena Vista—See K13LD, Salida.

Buena Vista—See K53AR, Salida.

Buena Vista, Leadville, Mosca & Salida—K818I, Pikes Peak Bcstg. Co., Box 1457, Colorado Springs, CO 80901 (KRDO-TV Ch. 13 Colorado Springs-Pueblo)—195-w, lat. 38° 26' 44", long. 106° 00' 35".

Buford—K05GI, Rio Blanco County TV Assn., Box 1047, Meeker, CO 81641 (KUSA-TV Ch. 9 Denver)—1-w, lat. 39° 56' 13", long. 107° 43' 21".

Buford—K07RP, Rio Blanco County TV Assn., Box 1047, Meeker, CO 81641 (KMGH-TV Ch. 7 Denver)—10-w, lat. 39° 56' 13", long. 107° 43' 21".

Buford—K10HE, Rio Blanco County TV Assn., Box 1047, Meeker, CO 81641 (KCNC-TV Ch. 4 Denver)—10-w, lat. 39° 56' 13", long. 107° 43' 21".

Buford & Upper White River rural area—K13QU, Rio Blanco County TV Assn., Box 1047, Meeker, CO 81641 (KRMA-TV Ch. 6 Denver)—10-w, lat. 39° 56' 13", long. 107° 43' 21".

Burlington—See K53AD, Bethune.

Burlington—See K55AX, Bethune.

Burlington—See K57AM, Bethune.

Burlington—See K59AP, Bethune.

Cabin Creek & Dotsero (area between each)—K02BS, Upper Colorado River TV Assn., Star Rte., Gypsum, CO (KCNC-TV Ch. 4 Denver)—1-w, lat. 39° 51' 30", long. 106° 55' 09".

Cahone—K07DM, Montezuma-Dolores County Metropolitan Recreation District, Box 158, Cortez, CO 81321 (KOB-TV Ch. 4 Albuquerque, NM)—1-w, lat. 37° 15' 08", long. 108° 41' 16". Requests modification of CP to change principal community to Ismay Canyon, from Ch. 7 to Ch. 2. BMPTV-930331EC.

Canon City—K10LI, KKTV Inc., 3100 N. Nevada Ave., Colorado Springs, CO 80907 (KKTV Ch. 11 Colorado Springs-Pueblo)—10-w, lat. 38° 25' 20", long. 105° 09' 05".

Canon City—K12ME, Pikes Peak Bcstg. Co., Box 1457, Colorado Springs, CO 80901-1457 (KRDO-TV Ch. 13 Colorado Springs-Pueblo)—10-w, lat. 38° 25' 20", long. 105° 09' 05".

Canyon Creek—See K03FS, New Castle.

Canyon Creek—See K05GY, New Castle.

Carbondale—K08GZ, Garfield County, Box 640, Glenwood Springs, CO 81601 (KCNC-TV Ch. 4 Denver)—10-w, lat. 39° 23' 48", long. 107° 14' 00".

Carbondale—K10LW, Garfield County, Box 640, Glenwood Springs, CO 81601 (KUSA-TV Ch. 9 Denver)—10-w, lat. 39° 23' 48", long. 107° 14' 00".

Carbondale—See K13AD, New Castle.

Carbondale—K22CE, Garfield County, Box 640, Glenwood Springs, CO 81601 (KJCT-TV Ch. 8 Grand Junction)—20-w, lat. 39° 25' 24", long. 107° 22' 36". Sale pending to Pikes Peak Bcstg.

Carbondale—K29CK, Pitkin County Translator Dept., 506 E. Main St., Aspen, CO 81611—100-w, lat. 39° 25' 33", long. 107° 22' 25".

Carbondale—K31CW, Pitkin County Translator Dept., 506 E. Main St., Aspen, CO 81611—100-w, lat. 39° 25' 33", long. 107° 22' 25".

Carbondale, Crystal, El Jebel, Frying Pan, Roaring Fork River Valley & South Glenwood Springs—K60AH, Roaring Fork TV Assn. Inc., 506 E. Main St., Aspen, CO 81611 (KREG-TV Ch. 3 Glenwood Springs)—100-w, lat. 39° 25' 33", long. 107° 22' 25".

Carlsburg & Dotsero (area between each)—K12EF, Upper Colorado River TV Assn., Box 3, Burns, CO 80426 (KUSA-TV Ch. 9 Denver)—1-w, lat. 39° 43' 30", long. 107° 01' 30".

Cathedral—See K08EK, Blue Mountain.

Cathedral—See K10DY, Blue Mountain.

Translators—Colorado

Cathedral—See K12EE, Blue Mountain.

Cattle Creek—See K13AD, New Castle.

Cedaredge & Delta—K02GJ, W. Russell Withers Jr., Box 789, Grand Junction, CO 81502 (KUSA-TV Ch. 9 Denver)—10-w, lat. 38° 44' 36", long. 108° 05' 18".

Cedaredge & Delta—K12HV, W. Russell Withers Jr., Box 789, Grand Junction, CO 81502 (K0AA-TV Ch. 5 Pueblo-Colorado Springs)—10-w, lat. 38° 44' 36", long. 108° 05' 18".

***Cheyenne Wells**—K66EI, Cheyenne County, County Courthouse, Cheyenne Wells, CO 80810 (KXRM-TV Ch. 21 Colorado Springs)—100-w, lat. 38° 47' 30", long. 102° 32' 57".

Cheyenne Wells & rural area—K60AM, Cheyenne County, County Courthouse, Cheyenne Wells, CO 80810 (K0AA-TV Ch. 5 Pueblo-Colorado Springs)—100-w, lat. 38° 47' 30", long. 102° 32' 57".

Cheyenne Wells & rural area—K62AH, Cheyenne County, County Courthouse, Cheyenne Wells, CO 80810 (KKTU Ch. 11 Colorado Springs-Pueblo)—100-w, lat. 38° 47' 30", long. 102° 32' 57".

Cheyenne Wells & rural area—K64AJ, Cheyenne County, County Courthouse, Cheyenne Wells, CO 80810 (KRDO-TV Ch. 13 Colorado Springs-Pueblo)—100-w, lat. 38° 47' 30", long. 102° 32' 57".

Cheyenne Wells & rural area—K68AQ, Cheyenne County, County Courthouse, Cheyenne Wells, CO 80810 (KTSC Ch. 8 Pueblo-Colorado Springs)—100-w, lat. 38° 47' 30", long. 102° 32' 57".

Chromo rural area—K02EA, Chromo TV Assn., Box 5, Chromo, CO 81128 (K0AT-TV Ch. 7 Albuquerque, NM)—1-w, lat. 37° 03' 15", long. 106° 51' 38".

Chromo rural area—K10DD, Chromo TV Assn., Box 5, Chromo, CO 81128 (K0B-TV Ch. 4 Albuquerque, NM)—1-w, lat. 37° 03' 15", long. 106° 51' 38".

Chromo rural area—K12HS, Chromo TV Assn., Box 5, Chromo, CO 81128 (KREZ-TV Ch. 6 Durango)—1-w, lat. 37° 03' 15", long. 106° 51' 38".

Cimarron Creek—K44CA, W. Russell Withers Jr., Box 789, Grand Junction, CO 81502 (KREY-TV Ch. 10 Montrose)—20-w, lat. 38° 19' 58", long. 107° 38' 08".

Cimarron, Arrowhead Subdivision & Little Cimarron—K06AM, Gunnison County Metropolitan Recreation District, Box 1382, Gunnison, CO 81230 (KREX-TV Ch. 5 Grand Junction)—1-w, lat. 38° 23' 44", long. 107° 25' 44".

Clearfork—See K03FV, Lazear.

Coaldale—K03FH, Coaldale TV Club, Box 81, Coaldale, CO 81222 (KUSA-TV Ch. 9 Denver)—1-w, lat. 38° 20' 22", long. 105° 43' 55".

Coaldale—K10AR, Coaldale TV Club, Box 81, Coaldale, CO 81222 (K0AA-TV Ch. 5 Pueblo-Colorado Springs)—1-w, lat. 38° 20' 42", long. 105° 45' 11".

Coaldale—K59CL, U. of Southern Colorado, 2200 Bonforte Blvd., Pueblo, CO 81001 (KTSC Ch. 8 Pueblo-Colorado Springs)—1-w, lat. 38° 20' 42", long. 105° 45' 11".

***Collbran**—K02OP, Mesa County, Box 20000-5005, Grand Junction, CO 81501—10-w, lat. 39° 14' 31", long. 107° 57' 52".

***Collbran**—K04DM, Mesa County, Box 20000-5005, Grand Junction, CO 81501 (KREX-TV Ch. 5 Grand Junction)—100-w, lat. 39° 14' 31", long. 107° 57' 52".

***Collbran**—K06KJ, Mesa County, Box 20000-5005, Grand Junction, CO 81501 (KWGN-TV Ch. 2 Denver)—1-w, lat. 39° 14' 15", long. 107° 57' 45".

Collbran—See K07CA, Currier.

Collbran—K11PS, Mesa County, Box 20000-5005, Grand Junction, CO 81501 (KRMA-TV Ch. 6 Denver)—1-w, lat. 39° 14' 15", long. 107° 57' 45".

***Collbran**—K13RD, Mesa County, Box 20000-5005, Grand Junction, CO 81501 (KCNC-TV Ch. 4 Denver)—1-w, lat. 39° 14' 15", long. 107° 57' 45".

Collbran—See K39AF, Grand Junction.

Collbran—See K41AE, Grand Junction.

Collbran—See K43AB, Grand Junction.

Colorado River Valley & Sheephorn area—K02BV, Eagle Valley TV Corp., Box 101, Eagle, CO 81631 (KMGH-TV Ch. 7 Denver)—1-w, lat. 40° 00' 05", long. 106° 26' 31".

Colorado Springs—K49CJ, Echonet Corp., Box 255, Evergreen, CO 80439 (KUBD Ch. 59 Denver)—lat. 38° 44' 40", long. 104° 51' 41". Note: Licensed as LPTV. Note: Licensed as LPTV.

***Colorado Springs**—K61ER, Front Range Educational Media Corp., Box 427, Broomfield, CO 80020 (KBDI-TV Ch. 12 Broomfield)—100-w, lat. 38° 44' 46", long. 104° 51' 37".

Colorado Springs—K63DW, Council for Public TV, Channel 6 Inc., 1261 Glenarm Place, Denver, CO 80204 (KRMA-TV Ch. 6 Denver)—67-w, lat. 38° 44' 40", long. 104° 51' 42".

Colorado Springs—K68BY, Front Range Educational Media Corp., Box 427, Broomfield, CO 80020 (KBDI-TV Ch. 12 Broomfield)—100-w, lat. 38° 44' 46", long. 104° 51' 47". Holds CP for change to lat. 38° 44' 44", long. 104° 51' 40".

Cortez—K06JF, W. Russell Withers Jr., Box 789, Grand Junction, CO 81502 (KREZ-TV Ch. 6 Durango)—10-w, lat. 37° 21' 15", long. 108° 31' 09".

Cortez—K07UY, Montezuma-Dolores County Metropolitan Recreation District, Box 158, Cortez, CO 81321 (KRQE Ch. 13 Albuquerque, NM)—110-w, lat. 37° 21' 55", long. 108° 08' 33".

Cortez—K33AE, Montezuma-Dolores County Metropolitan Recreation District, Box 158, Cortez, CO 81321 (KRQE Ch. 13 Albuquerque, NM)—100-w, lat. 37° 21' 58", long. 108° 08' 42".

Cortez—K51DB, Montezuma-Dolores County Metropolitan Recreation District, Box 158, Cortez, CO 81321 (KASA-TV Ch. 2 Santa Fe, NM)—100-w, lat. 37° 21' 58", long. 108° 08' 42".

Cortez—K59CF, Montezuma-Dolores County Metropolitan Recreation District, Box 158, Cortez, CO 81321 (KNME-TV Ch. 5 Albuquerque, NM)—100-w, lat. 37° 21' 58", long. 108° 08' 42".

Cortez & Mancos—K16CT, Southwest Colorado TV Translator Assn. (KDVR Ch. 31 Denver)—100-w, lat. 37° 21' 58", long. 108° 08' 42".

Cortez & Mancos—K18DR, Southwest Colorado TV Translator Assn. (KUSA-TV Ch. 9 Denver)—100-w, lat. 37° 21' 58", long. 108° 08' 42".

Cortez & Mancos—K20DI, Montezuma-Dolores County Metropolitan Recreation District, Box 158, Cortez, CO 81321 (KMGH-TV Ch. 7 Denver)—100-w, lat. 37° 21' 58", long. 108° 08' 42".

Cortez & Mancos—K41DE, Southwest Colorado TV Translator Assn. (KRQE Ch. 13 Albuquerque, NM)—100-w, lat. 37° 21' 58", long. 108° 08' 42". to BPTT-910503M4.

Cortez & Mancos—K53DR, KOB-TV Inc., 4 Broadcast Plaza SW, Albuquerque, NM 87104 (KDBF Ch. 12 Farmington, NM)—100-w, lat. 37° 19' 32", long. 108° 14' 55".

Cortez (Madden Peak) & Red Mesa rural area—K09DM, Montezuma-Dolores County Metropolitan Recreation District, Box 158, Cortez, CO 81321 (KDAT-TV Ch. 7 Albuquerque, NM)—10-w, lat. 37° 21' 55", long. 108° 08' 33".

Cortez, Dolores & Mancos—K11LP, Montezuma-Dolores County Metropolitan Recreation District, Box 158, Cortez, CO 81321 (KOB-TV Ch. 4 Albuquerque, NM)—10-w, lat. 37° 21' 24", long. 108° 08' 20".

Cortez-Dolores—K57EX, Montezuma-Dolores County Metropolitan Recreation District, Box 158, Cortez, CO 81321 (KJCT-TV Ch. 8 Grand Junction)—100-w, lat. 37° 21' 58", long. 108° 08' 42".

Cortez-Mancos—K22CU, Montezuma-Dolores County Metropolitan Recreation District, Box 158, Cortez, CO 81321 (KMGH-TV Ch. 7 Denver)—100-w, lat. 37° 21' 58", long. 108° 08' 42".

Cortez-Mancos—K35CH, Montezuma-Dolores County Metropolitan Recreation District, Box 158, Cortez, CO 81321 (KMGH-TV Ch. 7 Denver)—100-w, lat. 37° 21' 58", long. 108° 08' 42".

Cotopaxi—K09BV, Cotopaxi Community TV Club, Box 7, Cotopaxi, CO 81223 (K0AA-TV Ch. 5 Pueblo-Colorado Springs)—1-w, lat. 38° 22' 14", long. 105° 43' 16".

Cotopaxi & Texas Creek—K03EP, Cotopaxi Community TV Club, Box 7, Cotopaxi, CO (KKTU Ch. 11 Colorado Springs-Pueblo)—1-w, lat. 38° 22' 30", long. 105° 41' 38".

Cotopaxi & Texas Creek—K57CY, U. of Southern Colorado, 2200 Bonforte Blvd., Pueblo, CO 81001 (KTSC Ch. 8 Pueblo-Colorado Springs)—1-w, lat. 38° 22' 30", long. 105° 41' 58".

Craig—K02CB, Moffat County, County Courthouse, Craig, CO 81625 (KCNC-TV Ch. 4 Denver)—100-w, lat. 40° 34' 02", long. 107° 36' 32".

Craig—K03CK, Moffat County, County Courthouse, Craig, CO 81625 (KUSA-TV Ch. 9 Denver)—10-w, lat. 40° 31' 36", long. 107° 33' 51".

Craig—K06CI, Moffat County, County Courthouse, Craig, CO 81625 (KCNC-TV Ch. 4 Denver)—10-w, lat. 40° 31' 27", long. 107° 33' 11".

Craig—K09GQ, Moffat County, County Courthouse, Craig, CO 81625 (KWGN-TV Ch. 5 Cheyenne, WY)—10-w, lat. 40° 31' 27", long. 107° 33' 11".

Craig—K55CI, Moffat County, County Courthouse, Craig, CO 81625 (KWGN-TV Ch. 2 Denver)—100-w, lat. 40° 31' 27", long. 107° 33' 11".

Craig—K68BS, Moffat County, County Courthouse, Craig, CO 81625 (KRMA-TV Ch. 6 Denver)—100-w, lat. 40° 31' 27", long. 107° 33' 11".

Crawford—See K03FV, Lazear.

Crawford—See K13ML, Hotchkiss.

Crawford, Paonia rural area & Rogers Mesa—K07AW, Crawford Community TV Assn., Edwin Huddleston, Crawford, CO 81415 (KREX-TV Ch. 5 Grand Junction)—1-w, lat. 38° 42' 40", long. 107° 35' 45".

Creede—K04CR, Creede TV Assn., Box 129, Creede, CO 81130 (KRQE Ch. 13 Albuquerque, NM)—1-w, lat. 37° 50' 41", long. 106° 55' 53".

Colorado—Translators

- Creede**—K06AR, Creede TV Assn., Box 129, Creede, CO 81130 (KOAA-TV Ch. 5 Pueblo-Colorado Springs)—1-w, lat. 37° 50' 41", long. 106° 55' 53".
- Creede**—K11LR, Creede TV Assn., Box 129, Creede, CO 81130 (KOAT-TV Ch. 7 Albuquerque, NM)—1-w, lat. 37° 50' 41", long. 106° 55' 53".
- Crested Butte**—K12AK, Gunnison County Metropolitan Recreation District, Box 1382, Gunnison, CO 81230 (KREX-TV Ch. 5 Grand Junction)—1-w, lat. 38° 52' 45", long. 106° 57' 55".
- Crested Butte & Mount Crested Butte**—K04GS, Gunnison County Metropolitan Recreation District, Box 1382, Gunnison, CO 81230 (KUSA-TV Ch. 9 Denver)—1-w, lat. 38° 54' 08", long. 106° 58' 20".
- Crested Butte & Mount Crested Butte**—K10AK, Gunnison County Metropolitan Recreation District, Box 1382, Gunnison, CO 81230 (KOAA-TV Ch. 5 Pueblo-Colorado Springs)—1-w, lat. 38° 54' 08", long. 106° 58' 20".
- Crested Butte & Mount Crested Butte**—K13RY, Gunnison County Metropolitan Recreation District, Box 1382, Gunnison, CO 81230 (KREX-TV Ch. 5 Grand Junction)—1-w, lat. 38° 54' 08", long. 106° 58' 20".
- Crested Butte & Mount Crested Butte**—K41AH, Gunnison County Metropolitan Recreation District, Box 1382, Gunnison, CO 81230 (KWGN-TV Ch. 2 Denver)—20-w, lat. 38° 54' 08", long. 106° 58' 20".
- Crested Butte & Mount Crested Butte**—K43AH, Gunnison County Metropolitan Recreation District, Box 1382, Gunnison, CO 81230 (KTSC Ch. 8 Pueblo-Colorado Springs)—20-w, lat. 38° 54' 08", long. 106° 58' 20".
- Crested Butte South**—K45CY, Gunnison County Metropolitan Recreation District, Box 1382, Gunnison, CO 81230 (KWGN-TV Ch. 2 Denver)—lat. 38° 47' 16", long. 106° 53' 28".
- Crested Butte South**—K47BL, Gunnison County Metropolitan Recreation District, Box 1382, Gunnison, CO 81230 (KTSC Ch. 8 Pueblo-Colorado Springs)—20-w, lat. 38° 47' 16", long. 106° 53' 28".
- Crested Butte South**—K49BW, Gunnison County Metropolitan Recreation District, Box 1382, Gunnison, CO 81230 (KREX-TV Ch. 5 Grand Junction)—20-w, lat. 38° 47' 16", long. 106° 53' 28".
- Cripple Creek**—K02CK, City of Cripple Creek Volunteer Fire Dept., Box 434, Cripple Creek, CO 80813 (KCNC-TV Ch. 4 Denver)—1-w, lat. 38° 45' 00", long. 105° 11' 42".
- Cripple Creek**—K06JE, City of Cripple Creek Volunteer Fire Dept., Box 434, Cripple Creek, CO 80813 (KTSC Ch. 8 Pueblo-Colorado Springs)—1-w, lat. 38° 45' 00", long. 105° 11' 42".
- Cripple Creek**—K10BN, City of Cripple Creek Volunteer Fire Dept., Box 434, Cripple Creek, CO 80813 (KMGH-TV Ch. 7 Denver)—1-w, lat. 38° 45' 00", long. 105° 11' 42".
- Cripple Creek**—K12BM, City of Cripple Creek Volunteer Fire Dept., Box 434, Cripple Creek, CO 80813 (KUSA-TV Ch. 9 Denver)—1-w, lat. 38° 45' 00", long. 105° 11' 42".
- Cripple Creek**—K42CX, Pikes Peak Bcstg. Co., Box 1457, Colorado Springs, CO 80901-1457 (KRDO-TV Ch. 13 Colorado Springs-Pueblo)—10-w, lat. 38° 45' 00", long. 105° 11' 42".
- Cripple Creek & Mountain Estates**—K55CJ, Cripple Creek Mountain Estates Property Owners Assn., Box 632, Cripple Creek, CO 80813 (KCNC-TV Ch. 4 Denver)—10-w, lat. 38° 44' 48", long. 105° 10' 41".
- Cripple Creek & Mountain Estates**—K57BY, Cripple Creek Mountain Estates Property Owners Assn., Box 632, Cripple Creek, CO 80813 (KMGH-TV Ch. 7 Denver)—10-w, lat. 38° 44' 48", long. 105° 10' 41".
- Cripple Creek & Mountain Estates**—K59BZ, Cripple Creek Mountain Estates Property Owners Assn., Box 632, Cripple Creek, CO 80813 (KUSA-TV Ch. 9 Denver)—10-w, lat. 38° 44' 48", long. 105° 10' 41".
- Crystal**—See K60AH, Carbondale.
- Crystal River**—See K02IO, Redstone.
- Crystal, Frying Pan & Roaring Fork River Valley**—K56AD, Roaring Fork TV Assn. Inc., 506 E. Main St., Aspen, CO 81611 (KCNC-TV Ch. 4 Denver)—100-w, lat. 39° 25' 33", long. 107° 22' 25".
- Crystal, Frying Pan & Roaring Fork River Valley**—K58AA, Roaring Fork TV Assn. Inc., 506 E. Main St., Aspen, CO 81611 (KUSA-TV Ch. 9 Denver)—100-w, lat. 39° 25' 33", long. 107° 22' 25".
- Currier & Collbran**—K07CA, Franklin & Carleton Currier, Collbran, CO (KREX-TV Ch. 5 Grand Junction)—1-w, lat. 39° 18' 17", long. 107° 45' 49".
- De Beque**—See K39AF, Grand Junction.
- De Beque**—See K41AE, Grand Junction.
- De Beque**—See K43AB, Grand Junction.
- Del Norte**—K02KJ, U. of Southern Colorado, 2200 Bonforte Blvd., Pueblo, CO 81001 (KTSC Ch. 8 Pueblo-Colorado Springs)—10-w, lat. 37° 40' 30", long. 106° 14' 30".
- Del Norte**—K04JA, Parker Hill TV Assn., Del Norte, CO 81132 (KNME-TV Ch. 5 Albuquerque, NM)—10-w, lat. 37° 40' 30", long. 106° 14' 30".
- Del Norte**—K06KB, Parker Hill TV Assn., Del Norte, CO 81132 (KASA-TV Ch. 2 Santa Fe, NM)—10-w, lat. 37° 40' 30", long. 106° 14' 30".
- Del Norte**—K07KB, Parker Hill TV Assn., Del Norte, CO 81132 (KOB-TV Ch. 4 Albuquerque, NM)—5-w, lat. 37° 40' 30", long. 106° 14' 30".
- Del Norte**—K09BU, Parker Hill TV Assn., Del Norte, CO 81132 (KOAA-TV Ch. 5 Pueblo-Colorado Springs)—1-w, lat. 37° 40' 19", long. 106° 21' 11".
- Del Norte**—K11EG, Parker Hill TV Assn., Del Norte, CO 81132 (KRQE Ch. 13 Albuquerque, NM)—10-w, lat. 37° 40' 30", long. 106° 14' 30".
- Del Norte**—K13CB, Parker Hill TV Assn., Del Norte, CO 81132 (KOAT-TV Ch. 7 Albuquerque, NM)—10-w, lat. 37° 40' 30", long. 106° 14' 30".
- *Del Norte & South Fork**—K41DJ, South Fork TV Assn., Box 224, South Fork, CO 81154 (KTSC Ch. 8 Pueblo-Colorado Springs)—10-w, lat. 37° 40' 30", long. 106° 14' 30".
- Delta**—See K02GJ, Cedaredge.
- Delta**—See K12HV, Cedaredge.
- *Delta**—K35AF, Pikes Peak Bcstg. Co., Box 1457, Colorado Springs, CO 80901-1457 (KJCT-TV Ch. 8 Grand Junction)—100-w, lat. 38° 44' 50", long. 108° 04' 55".
- Delta**—K52BC, Delta County, 5th & Palmer, Delta, CO 81416 (KRMA-TV Ch. 6 Denver)—100-w, lat. 38° 44' 50", long. 108° 04' 55".
- Delta**—K55DR, Delta County, 5th & Palmer, Delta, CO 81416 (KRMA-TV Ch. 6 Denver)—100-w, lat. 38° 42' 30", long. 107° 36' 15".
- Delta**—K58BV, Delta County, 5th & Palmer, Delta, CO 81416 (KRMA-TV Ch. 6 Denver)—100-w, lat. 38° 52' 20", long. 107° 39' 45".
- *Delta**—K62DU, Delta County, 5th & Palmer, Delta, CO 81416 (KRMA-TV Ch. 6 Denver)—1000-w, lat. 38° 18' 50", long. 108° 12' 09".
- Delta County**—See K61BR, Ouray.
- Denver**—K57BT, Trinity Bcstg. of Denver Inc., Box A, Santa Ana, CA 92711 (KTBN-TV Ch. 40 Santa Ana-Los Angeles, CA)—1000-w, lat. 39° 43' 59", long. 105° 14' 12". Note: Operating as LPTV.
- Deora & rural area**—K45BU, Baca County, Box 116, 741 Main St., Springfield, CO 81073 (KOAA-TV Ch. 5 Pueblo-Colorado Springs)—20-w, lat. 37° 37' 08", long. 102° 56' 22".
- Deora & rural area**—K49BT, Baca County, Box 116, 741 Main St., Springfield, CO 81073 (KRDO-TV Ch. 13 Colorado Springs-Pueblo)—20-w, lat. 37° 37' 08", long. 102° 56' 22".
- Deora & rural area**—K51CL, Baca County, Box 116, 741 Main St., Springfield, CO 81073 (KTSC Ch. 8 Pueblo-Colorado Springs)—20-w, lat. 37° 37' 08", long. 102° 56' 22".
- Derby Mesa**—See K23DN, Sweetwater Creek.
- Derby Mesa & Bond**—K05BJ, Upper Colorado River TV Assn., Box 3, Burns, CO 80426 (KCNC-TV Ch. 4 Denver)—1-w, lat. 39° 51' 18", long. 106° 56' 10".
- Derby Mesa (near Burns)**—K09GB, Upper Colorado River TV Assn., Star Rte., Gypsum, CO (KUSA-TV Ch. 9 Denver)—1-w, lat. 39° 52' 30", long. 106° 54' 45".
- Dinosaur**—See K08EK, Blue Mountain.
- Dinosaur**—See K10DY, Blue Mountain.
- Dinosaur**—See K12EE, Blue Mountain.
- Dinosaur**—See K24DG, Rangely.
- Divide Creek & Grass Valley**—K04GM, Garfield County, Box 640, Glenwood Springs, CO 81601 (KCNC-TV Ch. 4 Denver)—10-w, lat. 39° 36' 11", long. 107° 38' 49".
- Divide Creek & Grass Valley**—K06GW, Garfield County, Box 640, Glenwood Springs, CO 81601 (KRMA-TV Ch. 6 Denver)—10-w, lat. 39° 36' 11", long. 107° 38' 49".
- *Divide Creek & Rifle Creek**—K12LM, Garfield County, Box 640, Glenwood Springs, CO 81601 (KUSA-TV Ch. 9 Denver)—10-w, lat. 39° 36' 11", long. 107° 38' 49".
- Division, Spring Creek & Taylor River resort area**—K10HS, Gunnison County Metro Recreation District, Box 1382, Gunnison, CO 81230 (KOAA-TV Ch. 5 Pueblo-Colorado Springs)—1-w, lat. 38° 44' 30", long. 106° 46' 00".
- Dolores**—K02OG, Montezuma-Dolores County Metropolitan Recreation District, Box 158, Cortez, CO 81321 (KWGN-TV Ch. 2 Denver)—10-w, lat. 37° 28' 07", long. 108° 32' 48".
- Dolores**—K04NK, Montezuma-Dolores County Metropolitan Recreation District, Box 158, Cortez, CO 81321 (KOAT-TV Ch. 7 Albuquerque, NM; KASA-TV Ch. 2 Santa

Translators—Colorado

- Fe, NM**—1-w, lat. 37° 28' 07", long. 108° 32' 48".
- Dolores**—K05GA, Montezuma-Dolores County Metropolitan Recreation District, Box 158, Cortez, CO 81321 (KOAA-TV Ch. 5 Pueblo-Colorado Springs)—1-w, lat. 37° 28' 07", long. 108° 32' 48".
- Dolores**—K07DL, Montezuma-Dolores County Metropolitan Recreation District, Box 158, Cortez, CO 81321 (KOB-TV Ch. 4 Albuquerque, NM)—1-w, lat. 37° 28' 07", long. 108° 32' 48".
- Dolores**—See K11LP, Cortez.
- Dolores**—K13AT, Montezuma-Dolores County Metropolitan Recreation District, Box 158, Cortez, CO 81321 (KREZ-TV Ch. 6 Durango; KRQE Ch. 13 Albuquerque, NM)—1-w, lat. 37° 28' 07", long. 108° 32' 48".
- Dolores**—See K57EX, Cortez.
- Dolores**—K67CO, Montezuma-Dolores County Metropolitan Recreation District, Box 158, Cortez, CO 81321 (KNME-TV Ch. 5 Albuquerque, NM)—1-w, lat. 37° 28' 07", long. 108° 32' 48". Requests CP to change principal community to Dove Creek, lat. 37° 48' 05", long. 109° 25' 30".
- Dotsero**—See K02BS, Cabin Creek.
- Dotsero**—See K12EF, Carlsburg.
- Dotsero**—See K81BH, Gypsum.
- Douglas Creek & rural area**—K35DM, Rio Blanco County TV Assn., 17497 Hwy. 64, Rangely, CO 81648—20-w, lat. 40° 09' 36", long. 108° 57' 12". Requests CP to change principal community to Cathedral Bluffs area. BPTT-930330GS.
- Dove Creek**—K48BK, Montezuma-Dolores County Metropolitan Recreation District, Box 158, Cortez, CO 81321 (KWGN-TV Ch. 2 Denver)—100-w, lat. 37° 48' 05", long. 109° 25' 30".
- Doyleville**—K03EY, Gunnison County Metropolitan Recreation District, Box 1382, Gunnison, CO 81230 (KREX-TV Ch. 5 Grand Junction)—1-w, lat. 38° 30' 25", long. 106° 40' 30".
- Doyleville**—See K61DC, Parlin.
- Doyleville**—See K63CX, Parlin.
- Doyleville**—See K39DC, Parlin.
- Durango**—K39AH, Journal Bcstg. of New Mexico Inc., 1377 University Blvd. NE, Albuquerque, NM 87102 (KASA-TV Ch. 2 Santa Fe, NM)—100-w, lat. 37° 15' 45", long. 107° 54' 07". Note: Licensed as LPTV.
- Durango**—K45DH, KOAT-TV Inc., 3801 Carlisle Blvd. NE, Albuquerque, NM 87107 (KOAT-TV Ch. 7 Albuquerque, NM)—100-w, lat. 37° 20' 18", long. 107° 49' 21".
- Durango**—K66BN, KOB-TV Inc., 4 Broadcast Plaza SW, Albuquerque, NM 87104 (KOB-TV Ch. 12 Farmington, NM)—100-w, lat. 37° 20' 16", long. 107° 49' 23".
- Durango**—K72AN, Ourango TV Translator, Durango Jr. Chamber of Commerce, Box 701, Durango, CO 81301 (KOB-TV Ch. 4 Albuquerque, NM)—100-w, lat. 37° 20' 18", long. 107° 49' 21".
- Durango & Hermosa**—K68AZ, W. Russell Withers Jr., Box 789, Grand Junction, CO 81502 (KREZ-TV Ch. 6 Durango)—100-w, lat. 37° 20' 18", long. 107° 49' 21".
- Dyke & rural area**—K09CA, Devil Mountain TV Assn., Star Rte., Pagosa Springs, CO (KOB-TV Ch. 4 Albuquerque, NM)—1-w, lat. 37° 13' 14", long. 107° 14' 17".
- Eads**—K50AA, Kiowa County, Kiowa County Courthouse, Eads, CO 80136 (KOAA-TV Ch. 5 Pueblo-Colorado Springs)—100-w, lat. 38° 22' 35", long. 102° 58' 48".
- Eads**—K52AA, Kiowa County, Kiowa County Courthouse, Eads, CO 80136 (KKTU Ch. 11 Colorado Springs-Pueblo)—100-w, lat. 38° 22' 35", long. 102° 58' 48".
- Eads**—K54AB, Kiowa County, Kiowa County Courthouse, Eads, CO 80136 (KRDO-TV Ch. 13 Colorado Springs-Pueblo)—100-w, lat. 38° 22' 35", long. 102° 58' 48".
- Eads**—K56AG, Kiowa County, Kiowa County Courthouse, Eads, CO 80136 (KTSC Ch. 8 Pueblo-Colorado Springs)—100-w, lat. 38° 22' 35", long. 102° 58' 48".
- Eagle**—See K07DB, Wolcott.
- Eagle**—See K10DG, Wolcott.
- Eagle**—See K13DE, Wolcott.
- Eagle & Edwards**—K44DF, Eagle Valley TV Corp., Box 101, Eagle, CO 81631 (KRMA-TV Ch. 6 Denver)—100-w, lat. 39° 44' 23", long. 106° 48' 04".
- *Eagle, Edwards & Gypsum**—K40DA, Eagle Valley TV Corp., Box 101, Eagle, CO 81631 (KWGN-TV Ch. 2 Denver)—1000-w, lat. 39° 44' 23", long. 106° 48' 04".
- East Cottonwood Pass & Lower Gypsum Creek**—K65AK, Eagle Valley TV Corp., Eagle, CO (KCNC-TV Ch. 4 Denver)—100-w, lat. 39° 44' 00", long. 106° 48' 00".
- East Elk Creek**—K02JD, Garfield County, Box 640, Glenwood Springs, CO 81601 (KUSA-TV Ch. 9 Denver)—1-w, lat. 39° 36' 32", long. 107° 33' 23".
- East Elk Creek**—K04JL, Garfield County, Box 640, Glenwood Springs, CO 81601 (KCNC-TV Ch. 4 Denver)—1-w, lat. 39° 36' 32", long. 107° 33' 23".
- East Elk Creek**—K06JS, Garfield County, Box 640, Glenwood Springs, CO 81601 (KREX-TV Ch. 5 Grand Junction)—1-w, lat. 39° 36' 32", long. 107° 33' 23".
- East Elk Creek**—K08JS, Garfield County, Box 640, Glenwood Springs, CO 81601 (KWGN-TV Ch. 2 Denver)—1-w, lat. 39° 36' 32", long. 107° 33' 23".
- East Elk Creek**—K10LN, Garfield County, Box 640, Glenwood Springs, CO 81601 (KRMA-TV Ch. 6 Denver)—1-w, lat. 39° 36' 32", long. 107° 33' 23".
- East Rifle**—See K61BN, Rulison.
- East Rifle**—See K63BM, Rulison.
- East Rifle**—See K66BQ, Rulison.
- East Rifle**—See K68BR, Rulison.
- Edwards**—See K40DA, Eagle.
- Edwards**—See K44DF, Eagle.
- Eight Mile Ridge & Royal Gorge**—K56BG, KKTU Inc., 3100 N. Nevada Ave., Colorado Springs, CO 80907 (KKTU Ch. 11 Colorado Springs-Pueblo)—20-w, lat. 38° 25' 44", long. 104° 50' 12".
- Eight Mile Ridge & Royal Gorge**—K74OM, Pikes Peak Bcstg. Co., 399 S. 8th St., Colorado Springs, CO 80905 (KRDO-TV Ch. 13 Colorado Springs-Pueblo)—100-w, lat. 38° 25' 44", long. 104° 50' 12".
- El Jebel**—See K60AH, Carbondale.
- Eleven Mile Reservoir**—See K64AQ, Hartsel.
- Elk River Valley**—K02CQ, Yampa Valley TV Assn., Box 764, Steamboat Springs, CO (KCNC-TV Ch. 4 Denver)—1-w, lat. 40° 36' 45", long. 106° 57' 38".
- Estes Park**—K57AA, Translator Service Co. Inc., Box 274, Estes Park, CO 80517 (KRMA-TV Ch. 6 Denver)—100-w, lat. 40° 23' 10", long. 105° 31' 00".
- Estes Park**—K60ET, Translator Service Co. Inc., Box 274, Estes Park, CO 80517 (KMGH-TV Ch. 7 Denver)—100-w, lat. 40° 25' 13", long. 105° 26' 39".
- Estes Park**—K61AA, Translator Service Co. Inc., Box 274, Estes Park, CO 80517 (KUSA-TV Ch. 9 Denver)—100-w, lat. 40° 25' 13", long. 105° 26' 39".
- Estes Park**—K63AB, Translator Service Co. Inc., Box 274, Estes Park, CO 80517 (KWGN-TV Ch. 2 Denver)—100-w, lat. 40° 25' 13", long. 105° 26' 39".
- Estes Park**—K65AA, Translator Service Co. Inc., Box 274, Estes Park, CO 80517 (KCNC-TV Ch. 4 Denver)—100-w, lat. 40° 25' 13", long. 105° 26' 39".
- Estes Park**—K67AS, Translator Service Co. Inc., Box 274, Estes Park, CO 80517 (KBOI-TV Ch. 12 Broomfield)—100-w, lat. 40° 25' 19", long. 105° 26' 36".
- Estes Park & Fall River**—K03OL, Translator Service Co. Inc., Box 274, Estes Park, CO 80517 (KWGN-TV Ch. 2 Denver)—1-w, lat. 40° 22' 35", long. 105° 33' 35".
- Estes Park & Fall River**—K08HL, Translator Service Co. Inc., Box 274, Estes Park, CO 80517 (KCNC-TV Ch. 4 Denver)—1-w, lat. 40° 22' 35", long. 105° 33' 35".
- Estes Park (SW residential area)**—K13PW, Translator Service Co. Inc., Box 274, Estes Park, CO 80517 (KRMA-TV Ch. 6 Denver)—1-w, lat. 40° 22' 35", long. 105° 33' 35".
- Estes Park (SW residential area)**—K35DS, Translator Service Co. Inc., Box 274, Estes Park, CO 80517 (KWGN-TV Ch. 2 Denver)—1-w, lat. 40° 22' 35", long. 105° 33' 35". Holds CP for change to 100-w, lat. 40° 25' 13", long. 105° 26' 39".
- Estes Park (SW residential area)**—K38DM, Translator Service Co. Inc., Box 274, Estes Park, CO 80517 (KCNC-TV Ch. 4 Denver)—10-w, lat. 40° 22' 35", long. 105° 33' 35". Holds CP for change to lat. 40° 25' 13", long. 105° 26' 39". BPTTL-920213AN.
- Estes Park (W)**—See K47EC, Windcliff.
- Estes Park (W)**—See K51AB, Windcliff.
- Estes Park (W)**—See K55AU, Windcliff.
- Estes Park (W)**—See K69AT, Windcliff.
- Estes Park Estates**—See K03EO, Pine-wood Springs.
- Estes Park Estates**—See K08IV, Pine-wood Springs.
- Estes Park Estates**—See K11NO, Pine-wood Springs.
- Estes Park Estates**—See K13OI, Pine-wood Springs.
- Fairplay**—K11MM, Twelve Mile Club, 3075 Wild Horse Rd., Colorado Springs, CO 80926 (KRDD-TV Ch. 13 Colorado Springs-Pueblo)—1-w, lat. 39° 07' 37", long. 106° 03' 45".
- Fall River**—See K03DL, Estes Park.
- Fall River**—See K08HL, Estes Park.
- Flagler-Seibert**—K63AJ, Kit Carson County, Board of County Commissioners, County Courthouse, Burlington, CO 80807 (KCNC-TV Ch. 4 Denver)—100-w, lat. 39° 19' 05", long. 103° 06' 25".

Colorado—Translators

- Flagler-Seibert**—K65AO, Kit Carson County, Board of County Commissioners, County Courthouse, Burlington, CO 80807 (KRMA-TV Ch. 6 Denver)—100-w, lat. 39° 19' 05", long. 103° 06' 25".
- Flagler-Seibert**—K67AQ, Kit Carson County, Board of County Commissioners, County Courthouse, Burlington, CO 80807 (KMGH-TV Ch. 7 Denver)—100-w, lat. 39° 19' 05", long. 103° 06' 25".
- Flagler-Seibert**—K69AX, Kit Carson County, Board of County Commissioners, County Courthouse, Burlington, CO 80807 (KUSA-TV Ch. 9 Denver)—100-w, lat. 39° 19' 05", long. 103° 06' 25".
- Fleming**—See K23AB, Sterling.
- Fleming**—See K25AF, Sterling.
- Fleming, Sterling & rural Logan County**—K27AG, Board of Logan County Commissioners, 315 Main St., Sterling, CO 80751 (KUSA-TV Ch. 9 Denver)—100-w, lat. 40° 35' 28", long. 103° 02' 23".
- Fleming, Sterling & rural Logan County**—K29AC, Board of Logan County Commissioners, 315 Main St., Sterling, CO 80751 (KRMA-TV Ch. 6 Denver)—100-w, lat. 40° 35' 28", long. 103° 02' 23".
- Florissant**—See K03FP, Lake George.
- Florissant**—See K11MT, Lake George.
- Florissant**—See K13EO, Lake George.
- Florissant**—See K62BU, Lake George.
- Fort Collins**—K54CQ, Echonet Corp., Box 255, Evergreen, CO 80439 (KUBD Ch. 59 Denver)—lat. 40° 40' 50", long. 104° 56' 32". Note: Licensed as LPTV.
- Four Mile Creek**—See K47AC, Silt.
- Four Mile Creek**—See K49AH, Silt.
- Fraser**—K27CB, Fraser Valley Metropolitan Recreation District, Box 3348, Winter Park, CO 80482 (KMGH-TV Ch. 7 Denver)—10-w, lat. 39° 51' 45", long. 105° 46' 20".
- Fraser**—K30CR, Fraser Valley Metropolitan Recreation District, Box 3348, Winter Park, CO 80482—lat. 39° 51' 45", long. 105° 46' 20".
- Fraser**—K33BV, Fraser Valley Metropolitan Recreation District, Box 3348, Winter Park, CO 80482 (KCNC-TV Ch. 4 Denver)—10-w, lat. 39° 51' 45", long. 105° 46' 20".
- Fraser**—K36BR, Fraser Valley Metropolitan Recreation District, Box 3348, Winter Park, CO 80482 (KWGN-TV Ch. 2 Denver)—10-w, lat. 39° 51' 45", long. 105° 46' 20".
- Fraser**—K39BT, Fraser Valley Metropolitan Recreation District, Box 3348, Winter Park, CO 80482 (KUSA-TV Ch. 9 Denver)—10-w, lat. 39° 51' 45", long. 105° 46' 20".
- Fruita**—See K63EI, Grand Junction.
- Fruita**—See K65CE, Grand Junction.
- Fruita**—See K67CJ, Grand Junction.
- Frying Pan**—See K56AD, Crystal.
- Frying Pan**—See K58AA, Crystal.
- Frying Pan**—See K60AH, Carbondale.
- Gateview**—K62DP, Gunnison County Metropolitan Recreation District, Box 1382, Gunnison, CO 81230—lat. 38° 15' 43", long. 107° 15' 01".
- Gateview & Lake Fork area**—K02IK, Hinsdale County Chamber of Commerce Inc., Box 430, Lake City, CO 81235 (KUSA-TV Ch. 9 Denver)—1-w, lat. 38° 17' 28", long. 107° 15' 06".
- Gateway**—K04KG, Mesa County, Box 897, Grand Junction, CO (KWGN-TV Ch. 2 Denver)—5-w, lat. 38° 30' 25", long. 108° 59' 32". Holds CP for change to lat. 38° 44' 18", long. 108° 53' 10".
- *Gateway**—K07QN, Mesa County, Box 897, Grand Junction, CO (KWGN-TV Ch. 2 Denver)—5-w, lat. 38° 43' 25", long. 108° 48' 28".
- Gateway**—K09MR, W. Russell Withers Jr., Box 789, Grand Junction, CO 81502 (KREY-TV Ch. 10 Montrose)—1-w, lat. 38° 38' 25", long. 108° 59' 32".
- *Gateway**—K11PX, Mesa County, Box 897, Grand Junction, CO (KRMA-TV Ch. 6 Denver)—5-w, lat. 38° 43' 25", long. 108° 48' 28".
- Gateway**—K13AM, Gateway TV Assn., Gateway, CO (KUTV Ch. 2 Salt Lake City, UT)—1-w, lat. 38° 38' 25", long. 108° 59' 32".
- Gilman**—See K02BL, Minturn.
- Gilman**—See K04BG, Minturn.
- Gilman**—See K06BM, Minturn.
- Glen Haven**—K03EM, Translator Service Co. Inc., Box 274, Estes Park, CO 80517 (KWGN-TV Ch. 2 Denver)—1-w, lat. 40° 27' 23", long. 105° 26' 59".
- Glen Haven**—K08IS, Translator Service Co. Inc., Box 274, Estes Park, CO 80517 (KCNC-TV Ch. 4 Denver)—1-w, lat. 40° 27' 23", long. 105° 26' 59".
- Glen Haven (unincorporated village of)**—K10JY, Translator Service Co. Inc., Box 274, Estes Park, CO 80517 (KMGH-TV Ch. 7 Denver)—1-w, lat. 40° 27' 23", long. 105° 26' 59".
- Glen Haven (unincorporated village of)**—K12KP, Translator Service Co. Inc., Box 274, Estes Park, CO 80517 (KUSA-TV Ch. 9 Denver)—1-w, lat. 40° 27' 23", long. 105° 26' 59".
- Glen Haven (unincorporated village of)**—K13ON, Translator Service Co. Inc., Box 274, Estes Park, CO 80517 (KRMA-TV Ch. 6 Denver)—1-w, lat. 40° 27' 34", long. 105° 27' 48".
- Glenwood (rural area) & No Name Creek**—K06LX, Garfield County, Box 640, Glenwood Springs, CO 81601 (KRMA-TV Ch. 6 Denver)—10-w, lat. 39° 32' 38", long. 107° 17' 59".
- Glenwood Springs**—K05HE, Garfield County, Box 640, Glenwood Springs, CO 81601 (KWGN-TV Ch. 2 Denver)—10-w, lat. 39° 32' 38", long. 107° 17' 59".
- Glenwood Springs**—K09DC, Garfield County, Box 640, Glenwood Springs, CO 81601 (KUSA-TV Ch. 9 Denver)—10-w, lat. 39° 32' 38", long. 107° 17' 59".
- Glenwood Springs**—See K13AO, New Castle.
- Glenwood Springs**—K65CK, Pikes Peak Bcstg. Co., Box 1457, Colorado Springs, CO 80901-1457 (KJCT-TV Ch. 8 Grand Junction)—100-w, lat. 39° 32' 38", long. 107° 17' 59". Note: Licensed as LPTV.
- Glenwood Springs & rural area**—K07GD, W. Russell Withers Jr., Box 789, Grand Junction, CO 81502 (KREG-TV Ch. 3 Glenwood Springs)—10-w, lat. 39° 33' 48", long. 107° 18' 59".
- Glenwood Springs & rural areas SE**—K11DI, Garfield County, Box 640, Glenwood Springs, CO 81601 (KCNC-TV Ch. 4 Denver)—1-w, lat. 39° 32' 38", long. 107° 17' 59".
- Goeder**—See K08EK, Blue Mountain.
- Goeder**—See K09PE, Staley.
- Goeder**—See K10DY, Blue Mountain.
- Goeder**—See K11PI, Staley.
- Goeder**—See K12EE, Blue Mountain.
- Gore Pass**—See K03CF, Blue River Valley.
- Gore Pass & Blue River Valley**—K56AT, Moffat County, County Courthouse, Craig, CO 81625 (KUSA-TV Ch. 9 Denver)—100-w, lat. 40° 00' 00", long. 106° 26' 26".
- Granada**—K07LP, Granada TV Assn., 102 N. Main, Granada, CO 81041 (KSNG Ch. 11 Garden City, KS)—1-w, lat. 38° 02' 37", long. 102° 19' 15".
- *Grand Junction**—K16DC, Victory Communications Inc., 2040 Hawley Dr., Vista, CA 92084 (KTBN-TV Ch. 40 Santa Ana
- Los Angeles, CA)—1000-w, lat. 39° 04' 00", long. 108° 44' 41".
- *Grand Junction**—K27CO, Western Slope Communications Ltd., Suite 1600, 1625 Broadway, Denver, CO 80202 (KBYU-TV Ch. 11 Provo, UT)—1000-w, lat. 39° 05' 21", long. 108° 13' 37".
- Grand Junction, Palisade, Fruita, Mack & Loma**—K63EI, Mesa County, Box 20000-5005, Grand Junction, CO 81501 (KCNC-TV Ch. 4 Denver)—100-w, lat. 39° 03' 56", long. 108° 44' 50".
- Grand Junction, Palisade, Fruita, Mack & Loma**—K65CE, Mesa County, Box 20000-5005, Grand Junction, CO 81501 (KWGN-TV Ch. 2 Denver)—100-w, lat. 39° 03' 56", long. 108° 44' 50".
- Grand Junction, Palisade, Fruita, Mack & Loma**—K67CJ, Mesa County, Box 20000-5005, Grand Junction, CO 81501 (KRMA-TV Ch. 6 Denver)—100-w, lat. 39° 03' 56", long. 108° 44' 50".
- Grand Junction, Red Lands, Colbran, De Beque & Skyway**—K39AF, Mesa County, Box 20000-5005, Grand Junction, CO 81501 (KWGN-TV Ch. 2 Denver)—100-w, lat. 39° 05' 20", long. 108° 13' 35".
- Grand Junction, Red Lands, Colbran, De Beque & Skyway**—K41AE, Mesa County, Box 20000-5005, Grand Junction, CO 81501 (KRMA-TV Ch. 6 Denver)—100-w, lat. 39° 05' 20", long. 108° 13' 25".
- Grand Junction, Red Lands, Colbran, De Beque & Skyway**—K43AB, Mesa County, Box 20000-5005, Grand Junction, CO 81501 (KCNC-TV Ch. 4 Denver)—100-w, lat. 39° 05' 20", long. 108° 13' 25".
- Grand Lake**—K08GW, Town of Grand Lake, Box 6, 315 Pitkin, Grand Lake, CO 80447 (KGWN-TV Ch. 5 Cheyenne, WY)—1-w, lat. 40° 14' 21", long. 105° 49' 05".
- Grand Lake**—K11ET, Town of Grand Lake, Box 6, 315 Pitkin, Grand Lake, CO 80447 (KWGN-TV Ch. 2 Denver)—10-w, lat. 40° 13' 00", long. 105° 51' 51".
- Grand Lake**—K13EL, Town of Grand Lake, Box 6, 315 Pitkin, Grand Lake, CO 80447 (KCNC-TV Ch. 4 Denver)—10-w, lat. 40° 13' 00", long. 105° 51' 51".
- Grand Valley**—K02HW, W. Russell Withers Jr., Box 789, Grand Junction, CO 81502 (KREG-TV Ch. 3 Glenwood Springs)—10-w, lat. 39° 25' 48", long. 107° 57' 10".
- Grand Valley**—K11PR, Garfield County, Box 640, Glenwood Springs, CO 81601 (KWGN-TV Ch. 2 Denver)—5-w, lat. 39° 26' 34", long. 107° 57' 57".
- Grand Valley**—K13QZ, Garfield County, Box 640, Glenwood Springs, CO 81601 (KRMA-TV Ch. 6 Denver)—10-w, lat. 39° 26' 34", long. 107° 57' 57".

Translators—Colorado

Grand Valley & Morrisiana Mesa—K04GQ, Garfield County, Box 640, Glenwood Springs, CO 81601 (KCNC-TV Ch. 4 Denver)—1-w, lat. 39° 26' 34", long. 107° 57' 57".

Grand Valley & Morrisiana Mesa—K07JM, Garfield County, Box 640, Glenwood Springs, CO 81601 (KUSA-TV Ch. 9 Denver)—10-w, lat. 39° 26' 34", long. 107° 57' 57".

Grass Valley—See K04GM, Divide Creek.

Grass Valley—See K06GW, Divide Creek.

Green Mountain Reservoir, Parshall & Troublesome—K11HV, Green Mountain TV Assn. Inc., Kremmling, CO (KCNC-TV Ch. 4 Denver)—5-w, lat. 39° 55' 42", long. 106° 16' 10".

Gunnison—K02IZ, Gunnison County Metropolitan Recreation District, Box 1382, Gunnison, CO 81230 (KWGN-TV Ch. 2 Denver)—10-w, lat. 38° 31' 25", long. 106° 54' 20".

Gunnison—K04DH, Gunnison County Metropolitan Recreation District, Box 1382, Gunnison, CO 81230 (KUSA-TV Ch. 9 Denver)—1-w, lat. 38° 31' 25", long. 106° 54' 20". Note: Licensed as LPTV.

Gunnison—K06HN, Gunnison County Metropolitan Recreation District, Box 1382, Gunnison, CO 81230 (KTSC Ch. 8 Pueblo-Colorado Springs)—1-w, lat. 38° 31' 25", long. 106° 54' 20".

Gunnison—K09TH, Gunnison County Metropolitan Recreation District, Box 1382, Gunnison, CO 81230 (KWGN-TV Ch. 2 Denver)—10-w, lat. 38° 31' 25", long. 106° 54' 20".

Gunnison—K13AV, Gunnison County Metropolitan Recreation District, Box 1382, Gunnison, CO 81230 (KDVR Ch. 31 Denver)—10-w, lat. 38° 31' 25", long. 106° 54' 20".

***Gunnison**—K27CP, Western Slope Communications Ltd., Suite 1600, 1625 Broadway, Denver, CO 80202—100-w, lat. 38° 31' 25", long. 106° 54' 20".

Gunnison & Gunnison Valley rural area—K07BE, Gunnison County Metropolitan Recreation District, Box 1382, Gunnison, CO 81230 (K0AA-TV Ch. 5 Pueblo-Colorado Springs)—1-w, lat. 38° 31' 25", long. 106° 54' 20".

Gunnison & Gunnison Valley rural area—K11AT, Gunnison County Metropolitan Recreation District, Box 1382, Gunnison, CO 81230 (KREX-TV Ch. 5 Grand Junction)—10-w, lat. 38° 31' 25", long. 106° 54' 20".

Gunnison Valley—See K07BE, Gunnison.

Gunnison Valley—See K11AT, Gunnison.

Gypsum—See K07DB, Wolcott.

Gypsum—See K10DG, Wolcott.

Gypsum—See K13DE, Wolcott.

Gypsum—See K400A, Eagle.

Gypsum Valley—See K81BH, Gypsum.

Gypsum, Dotsero, Gypsum Valley & Riland—K81BH, Eagle Valley TV Corp., Eagle, CO (KUSA-TV Ch. 9 Denver)—20-w, lat. 39° 44' 00", long. 106° 44' 00".

Hamilton—K09GD, Moffat County, County Courthouse, Craig, CO 81625 (KCNC-TV Ch. 4 Denver)—1-w, lat. 40° 19' 54", long. 107° 35' 54".

Hartsel—See K62BU, Lake George.

Hartsel—K66AW, Gunnison County Metropolitan Recreation District, Box 1382, Gunnison, CO 81230 (KWGN-TV Ch. 2 Denver)—100-w, lat. 39° 02' 57", long. 105° 30' 45".

Hartsel—K68AR, Chaffee County TV Translator Assn., Box 325, Salida, CO 81201 (KCNC-TV Ch. 4 Denver)—100-w, lat. 39° 02' 57", long. 105° 30' 45".

Hartsel—K70FL, Chaffee County TV Translator Assn., Box 325, Salida, CO 81201 (KMGH-TV Ch. 7 Denver)—100-w, lat. 39° 02' 57", long. 105° 30' 45".

Hartsel, Antero Junction & Eleven Mile Reservoir—K64AQ, Gunnison County Metropolitan Recreation District, Box 1382, Gunnison, CO 81230 (KUSA-TV Ch. 9 Denver)—100-w, lat. 39° 02' 57", long. 105° 30' 45".

Haxtun—K47DE, Region 1 Translator Assn., 720 W. 4th, Julesburg, CO 80737—lat. 40° 38' 57", long. 102° 40' 59".

Haxtun—K49AF, Region 1 Translator Assn., 720 W. 4th, Julesburg, CO 80737 (KWGN-TV Ch. 2 Denver)—100-w, lat. 40° 38' 47", long. 102° 40' 59".

Haxtun—K51AI, Region 1 Translator Assn., 720 W. 4th, Julesburg, CO 80737 (KCNC-TV Ch. 4 Denver)—100-w, lat. 40° 38' 47", long. 102° 40' 59".

Haxtun—K53AJ, Region 1 Translator Assn., 720 W. 4th, Julesburg, CO 80737 (KRMA-TV Ch. 6 Denver)—100-w, lat. 40° 39' 23", long. 102° 49' 21".

Haxtun—K55CD, Region 1 Translator Assn., 720 W. 4th, Julesburg, CO 80737 (KUSA-TV Ch. 9 Denver)—100-w, lat. 40° 38' 47", long. 102° 40' 59".

Hayden—K06CE, Yampa Valley TV Assn., 561 Russell St., Craig, CO 81625 (KCNC-TV Ch. 4 Denver)—10-w, lat. 40° 31' 16", long. 107° 17' 51".

Hayden—K09NX, Yampa Valley TV Assn., 561 Russell St., Craig, CO 81625 (KMGH-TV Ch. 7 Denver)—10-w, lat. 40° 31' 16", long. 107° 17' 51".

Hayden—K19CF, Routt County, Box 773598, Steamboat Springs, CO 80477 (KSBS-TV Ch. 24 Steamboat Springs)—lat. 40° 31' 15", long. 107° 17' 46".

Heeney—K13VY, Green Mountain TV Assn. Inc., Blue River Rte. 82A, Dillon, CO 80435 (KUSA-TV Ch. 9 Denver)—10-w, lat. 39° 55' 42", long. 106° 16' 10".

Hermosa—See K68AZ, Durango.

Hiawatha & rural area—K11FR, Moffat County, County Courthouse, Craig, CO 81625 (KCNC-TV Ch. 4 Denver)—1-w, lat. 40° 59' 30", long. 108° 36' 30".

Hoehne—K03DO, Valley Metropolitan Recreation District, Branson Star Rte. 10, Trinidad, CO 81082 (KRDO-TV Ch. 13 Colorado Springs-Pueblo)—1-w, lat. 37° 08' 35", long. 104° 26' 40".

Hoehne—K07HK, Valley Metropolitan Recreation District, Branson Star Rte. 10, Trinidad, CO 81082 (KKTU-TV Ch. 11 Colorado Springs-Pueblo)—1-w, lat. 37° 08' 35", long. 104° 26' 40".

Hoehne—K09HU, Valley Metropolitan Recreation District, Branson Star Rte. 10, Trinidad, CO 81082 (K0AA-TV Ch. 5 Pueblo-Colorado Springs)—1-w, lat. 37° 08' 35", long. 104° 26' 40".

Hoehne—See K69CX, Trinidad.

Holly—K02HA, Holly TV Inc., 211 S. Main, Holly, CO 81047 (KBSD-TV Ch. 6 Ensign, KS)—1-w, lat. 37° 59' 34", long. 102° 07' 33".

Holly—K04HA, Holly TV Inc., 211 S. Main, Holly, CO 81047 (KUPK-TV Ch. 13 Garden City, KS)—1-w, lat. 38° 03' 28", long. 102° 06' 38".

Holly—K08BU, Holly TV Inc., 211 S. Main, Holly, CO 81047 (KSNG-TV Ch. 11 Garden City, KS)—1-w, lat. 37° 59' 34", long. 102° 07' 33".

***Holyoke**—K61EC, Region 1 Translator Assn., 720 W. 4th, Julesburg, CO 80737 (KMGH-TV Ch. 7 Denver)—100-w, lat. 40° 30' 51", long. 102° 21' 32".

Holyoke—K63BL, Region 1 Translator Assn., 720 W. 4th, Julesburg, CO 80737 (KWGN-TV Ch. 2 Denver)—100-w, lat. 40° 30' 51", long. 102° 21' 32".

Holyoke—K65BO, Region 1 Translator Assn., 720 W. 4th, Julesburg, CO 80737 (KCNC-TV Ch. 4 Denver)—100-w, lat. 40° 30' 51", long. 102° 21' 32".

Holyoke—K67BU, Region 1 Translator Assn., 720 W. 4th, Julesburg, CO 80737 (KRMA-TV Ch. 6 Denver)—100-w, lat. 40° 30' 51", long. 102° 21' 32".

Hotchkiss—See K09QA, Paonia.

Hotchkiss & Crawford—K13ML, W. Russell Withers Jr., Box 789, Grand Junction, CO 81502 (KREY-TV Ch. 10 Montrose)—10-w, lat. 38° 42' 48", long. 107° 36' 42".

Howard—K04IC, Pleasant Valley TV Club, Box 338, Star Rte., Howard, CO 81233 (KRDO-TV Ch. 13 Colorado Springs-Pueblo)—1-w, lat. 38° 25' 58", long. 105° 48' 08".

Howard—K07BU, Pleasant Valley TV Club, Box 338, Star Rte., Howard, CO 81233 (K0AA-TV Ch. 5 Pueblo-Colorado Springs)—1-w, lat. 38° 26' 28", long. 105° 50' 41".

***Howard**—K61CK, Fremont School District No. 3, Box 385, Cotopaxi, CO 81223 (KTSC Ch. 8 Pueblo-Colorado Springs)—1-w, lat. 38° 25' 58", long. 105° 48' 08".

Idalia & South Yuma County rural areas—K46AD, Region 1 Translator Assn., 720 W. 4th, Julesburg, CO 80737 (KWGN-TV Ch. 2 Denver)—100-w, lat. 39° 42' 59", long. 102° 28' 50".

Idalia & South Yuma County rural areas—K48AJ, Region 1 Translator Assn., 720 W. 4th, Julesburg, CO 80737 (KCNC-TV Ch. 4 Denver)—100-w, lat. 39° 42' 59", long. 102° 28' 50".

Idalia & South Yuma County rural areas—K50AF, Region 1 Translator Assn., 720 W. 4th, Julesburg, CO 80737 (KRMA-TV Ch. 6 Denver)—100-w, lat. 39° 42' 59", long. 102° 28' 50".

Idalia & South Yuma County rural areas—K52AJ, Region 1 Translator Assn., 720 W. 4th, Julesburg, CO 80737 (KUSA-TV Ch. 9 Denver)—100-w, lat. 39° 42' 59", long. 102° 28' 50".

Idalia & South Yuma County rural areas—K54AL, Region 1 Translator Assn., 720 W. 4th, Julesburg, CO 80737 (KTVS Ch. 3 Sterling)—100-w, lat. 39° 42' 59", long. 102° 28' 50".

Ignacio—See K42DI, Bayfield.

Ignacio—See K61BO, Bayfield.

Ignacio—See K63BN, Bayfield.

Ignacio—See K65CI, Bayfield.

Ignacio—See K67CM, Bayfield.

Ismay Canyon—K040D, Montezuma-Dolores County Metropolitan Recreation District, Box 158, Cortez, CO 81321 (KOAT-TV Ch. 7 Albuquerque, NM)—1-w, lat. 37° 15' 22", long. 108° 41' 16".

Ismay Canyon (south of Cortez)—K05JW, Montezuma-Dolores County Metropolitan Recreation District, Box 158, Cortez, CO 81321 (KOB-TV Ch. 4 Albuquerque, NM)—10-w, lat. 37° 43' 22".

Colorado—Translators

- long. 108° 49' 03". Note: Licensed as LPTV. Holds CP for change from Ch. 2 to Ch. 5, lat. 37° 15' 08", long. 108° 41' 16". BPTT-910503M1.
- Jack's Cabin**—K02GH, Gunnison County Metropolitan Recreation District, Box 1382, Gunnison, CO 81230 (KREX-TV Ch. 5 Grand Junction)—1-w.
- Jack's Cabin**—K05EJ, Gunnison County Metropolitan Recreation District, Box 1382, Gunnison, CO 81230 (KOAA-TV Ch. 5 Pueblo-Colorado Springs)—1-w, lat. 38° 43' 45", long. 106° 47' 53".
- Jack's Cabin**—K09SJ, Gunnison County Metropolitan Recreation District, Box 1382, Gunnison, CO 81230 (KUSA-TV Ch. 9 Denver)—1-w.
- Jack's Cabin**—K67CQ, Gunnison County Metropolitan Recreation District, Box 1382, Gunnison, CO 81230 (KREX-TV Ch. 5 Grand Junction)—20-w, lat. 38° 43' 45", long. 106° 47' 53".
- Jack's Cabin & adjacent area**—K65CR, Gunnison County Metropolitan Recreation District, Box 1382, Gunnison, CO 81230 (KWGN-TV Ch. 2 Denver)—20-w, lat. 38° 43' 45", long. 106° 47' 53".
- Jack's Cabin area**—K08HC, Gunnison County Metropolitan Recreation District, Box 1382, Gunnison, CO 81230 (KUSA-TV Ch. 9 Denver)—10-w, lat. 38° 43' 45", long. 106° 47' 53".
- Jack's Cabin area**—K69BU, Gunnison County Metropolitan Recreation District, Box 1382, Gunnison, CO 81230 (KTSC Ch. 8 Pueblo-Colorado Springs)—20-w, lat. 38° 43' 45", long. 106° 47' 53".
- *Jackson County (rural SW)**—K11PZ, Jackson County, 396 Lafever St., Walden, CO 80480 (KUSA-TV Ch. 9 Denver)—1-w, lat. 40° 20' 19", long. 106° 19' 14".
- Jackson County (rural SW)**—K13RB, Jackson County, 396 Lafever St., Walden, CO 80480 (KCNC-TV Ch. 4 Denver)—1-w, lat. 40° 20' 15", long. 106° 19' 15".
- Jackson County (rural SW)**—K69CW, Jackson County, 396 Lafever St., Walden, CO 80480 (KRMA-TV Ch. 6 Denver)—1-w, lat. 40° 20' 15", long. 106° 19' 15".
- *Jackson County SW**—K20BX, Jackson County, 396 Lafever St., Walden, CO 80480 (KMGH-TV Ch. 7 Denver)—1-w, lat. 40° 20' 15", long. 106° 19' 15".
- Jackson County SW**—K22DT, Jackson County, 396 Lafever St., Walden, CO 80480—lat. 40° 20' 15", long. 106° 19' 15".
- Julesburg**—K31AB, Region 1 Translator Assn., 720 W. 4th, Julesburg, CO 80737 (KWGN-TV Ch. 2 Denver)—100-w, lat. 40° 54' 18", long. 102° 22' 30".
- Julesburg**—K35AB, Region 1 Translator Assn., 720 W. 4th, Julesburg, CO 80737 (KCNC-TV Ch. 4 Denver)—100-w, lat. 40° 54' 18", long. 102° 22' 30".
- Julesburg**—K39AC, Region 1 Translator Assn., 720 W. 4th, Julesburg, CO 80737 (KRMA-TV Ch. 6 Denver)—100-w, lat. 40° 54' 18", long. 102° 22' 30".
- Julesburg**—K41AB, Region 1 Translator Assn., 720 W. 4th, Julesburg, CO 80737 (KUSA-TV Ch. 9 Denver)—100-w, lat. 40° 54' 18", long. 102° 22' 30".
- Julesburg**—K43BY, Region 1 Translator Assn., 720 W. 4th, Julesburg, CO 80737 (KMGH-TV Ch. 7 Denver)—100-w, lat. 40° 54' 18", long. 102° 22' 30".
- La Jara**—See K55CL, Alamosa.
- La Jara**—See K57CB, Romeo.
- La Jara**—See K59BG, Romeo.
- La Jara**—See K61AZ, Romeo.
- La Jara**—See K63AN, Romeo.
- La Jara**—See K65AS, Romeo.
- La Jara**—See K67AK, Romeo.
- La Veta**—K03FR, U. of Southern Colorado, 2200 Bonforte Blvd., Pueblo, CO 81001 (KTSC Ch. 8 Pueblo-Colorado Springs)—1-w, lat. 37° 30' 00", long. 105° 00' 27".
- La Veta & rural area**—K07EL, La Veta TV Assn., Box 65, La Veta, CO 81055 (KKTV Ch. 11 Colorado Springs-Pueblo)—1-w, lat. 37° 30' 00", long. 105° 00' 06".
- La Veta & rural area**—K09EM, La Veta TV Assn., Box 65, La Veta, CO 81055 (KRDO-TV Ch. 13 Colorado Springs-Pueblo)—1-w, lat. 37° 30' 00", long. 105° 00' 06".
- Lake City**—K08GV, Hinsdale County Chamber of Commerce Inc., Box 430, Lake City, CO 81235 (KOAA-TV Ch. 5 Pueblo-Colorado Springs)—1-w, lat. 38° 03' 16", long. 107° 14' 17".
- Lake City**—K10EA, Hinsdale County Chamber of Commerce Inc., Box 430, Lake City, CO 81235 (KREX-TV Ch. 5 Grand Junction)—1-w, lat. 37° 59' 56", long. 107° 19' 35".
- Lake City & rural area**—K12KV, Hinsdale County Chamber of Commerce Inc., Box 430, Lake City, CO 81235 (KUSA-TV Ch. 9 Denver)—1-w, lat. 37° 59' 35", long. 107° 19' 30".
- Lake City, South Summer Home & Resort area**—K04HG, Hinsdale County Chamber of Commerce Inc., Box 430, Lake City, CO 81235 (KDAV-TV Ch. 5 Pueblo-Colorado Springs)—1-w, lat. 37° 59' 35", long. 107° 19' 30".
- Lake Fork**—See K02IK, Gateview.
- Lake George & Florissant**—K11MT, Lake George Volunteer Fire Dept., Box 127, Lake George, CO 80827 (KMGH-TV Ch. 7 Denver)—1-w, lat. 38° 59' 10", long. 105° 21' 05".
- Lake George, Florissant & Tarryall Canyon**—K03FP, Lake George Volunteer Fire Dept., Box 127, Lake George, CO 80827 (KUSA-TV Ch. 9 Denver)—1-w, lat. 38° 59' 10", long. 105° 21' 05".
- Lake George, Florissant & Tarryall Canyon**—K13ED, Lake George Volunteer Fire Dept., Box 127, Lake George, CO 80827 (KOAA-TV Ch. 5 Pueblo-Colorado Springs; KCNC-TV Ch. 4 Denver)—1-w, lat. 38° 59' 10", long. 105° 21' 05".
- Lake George, Florissant, Hartsel, Park County & Teller County**—K62BU, Five County Public Telecommunications Project, Box 143, Lake George, CO 80827 (KRMA-TV Ch. 6 Denver)—100-w, lat. 39° 03' 01", long. 105° 30' 50".
- Lamar**—K03BA, City of Lamar, Box 270, 103 N. 2nd, Lamar, CO 81052 (KKTV Ch. 11 Colorado Springs-Pueblo)—1-w, lat. 38° 03' 35", long. 102° 39' 04".
- Lamar**—K07DH, City of Lamar, Box 270, 103 N. 2nd, Lamar, CO 81052 (KRDO-TV Ch. 13 Colorado Springs-Pueblo)—1-w, lat. 38° 03' 35", long. 102° 39' 04".
- Lamar**—K09DH, City of Lamar, Box 270, 103 N. 2nd, Lamar, CO 81052 (KOAA-TV Ch. 5 Pueblo-Colorado Springs)—1-w, lat. 38° 03' 35", long. 102° 39' 04".
- Lamar & rural area**—K53AA, Prowers County, Prowers County Courthouse, Lamar, CO 81052 (KOAA-TV Ch. 5 Pueblo-Colorado Springs)—100-w, lat. 38° 02' 05", long. 102° 26' 10".
- Lamar & rural area**—K55AK, Prowers County, Prowers County Courthouse, Lamar, CO 81052 (KKTV Ch. 11 Colorado Springs-Pueblo)—100-w, lat. 38° 02' 05", long. 102° 26' 10".
- Lamar & rural area**—K57AG, Prowers County, Prowers County Courthouse, Lamar, CO 81052 (KRDO-TV Ch. 13 Colorado Springs-Pueblo)—100-w, lat. 38° 02' 05", long. 102° 26' 10".
- Lamar & rural area**—K59AH, Prowers County, Prowers County Courthouse, Lamar, CO 81052 (KTSC Ch. 8 Pueblo-Colorado Springs)—100-w, lat. 38° 02' 05", long. 102° 26' 10".
- Las Animas & rural area**—K63AF, Bent County, County Courthouse, Las Animas, CO 81054 (KOAA-TV Ch. 5 Pueblo-Colorado Springs)—100-w, lat. 38° 01' 15", long. 102° 59' 10".
- Las Animas & rural area**—K67AH, Bent County, County Courthouse, Las Animas, CO 81054 (KRDO-TV Ch. 13 Colorado Springs-Pueblo)—100-w, lat. 38° 01' 15", long. 102° 59' 10".
- Las Animas & rural area**—K69AN, Bent County, County Courthouse, Las Animas, CO 81054 (KTSC Ch. 8 Pueblo-Colorado Springs)—100-w, lat. 38° 01' 15", long. 102° 59' 10".
- Lazear, Crawford & Clearfork area**—K03FV, W. Russell Withers Jr., Box 789, Grand Junction, CO 81502 (KDAV-TV Ch. 5 Pueblo-Colorado Springs)—1-w, lat. 38° 52' 34", long. 107° 39' 29".
- Leadville**—K03CD, Lake County TV-FM Inc., Box 44, Leadville, CO 80461 (KRMA-TV Ch. 6 Denver)—10-w, lat. 39° 15' 48", long. 106° 10' 57".
- Leadville**—K05CK, Lake County TV-FM Inc., Box 44, Leadville, CO 80461 (KWGN-TV Ch. 4 Denver)—10-w, lat. 39° 15' 54", long. 106° 11' 01".
- Leadville**—K08ER, Lake County TV-FM Inc., Box 44, Leadville, CO 80461 (KCNC-TV Ch. 4 Denver)—10-w, lat. 39° 16' 15", long. 106° 11' 11".
- Leadville**—K11GM, Lake County TV-FM Inc., Box 44, Leadville, CO 80461 (KMGH-TV Ch. 7 Denver)—10-w, lat. 39° 15' 52", long. 106° 10' 54".
- Leadville**—K13GI, Lake County TV-FM Inc., Box 44, Leadville, CO 80461 (KUSA-TV Ch. 9 Denver)—10-w, lat. 39° 15' 52", long. 106° 10' 54".
- Leadville**—See K81BI, Buena Vista.
- Little Cimarron**—See K06AM, Cimarron.
- Logan County**—See K15AB, Peetz.
- Logan County**—See K17AB, Peetz.
- Logan County**—See K19AB, Peetz.
- Logan County**—See K21AD, Peetz.
- Logan County (rural)**—See K23AB, Sterling.
- Logan County (rural)**—See K25AF, Sterling.
- Logan County (rural)**—See K27AG, Fleming.
- Logan County (rural)**—See K29AC, Fleming.
- Loma**—See K63EI, Grand Junction.
- Loma**—See K65CE, Grand Junction.
- Loma**—See K67CJ, Grand Junction.

Translators—Colorado

Love Ranch—See K11IF, Weiland Ranch.

Lower & Upper Frying Pan River area—K03AJ, Frying Pan TV Assn., 506 E. Main St., Aspen, CO 81611 (KREX-TV Ch. 5 Grand Junction)—1-w, lat. 39° 22' 15", long. 106° 50' 00".

Lower & Upper Frying Pan River area—K11LM, Roaring Fork TV Assn. Inc., 506 E. Main St., Aspen, CO 81611 (KUSA-TV Ch. 9 Denver)—1-w, lat. 39° 22' 15", long. 106° 50' 00".

Lower Gypsum Creek—See K65AK, East Cottonwood Pass.

Lower Piceance Creek—K10MM, Rio Blanco County TV Assn., Box 1047, Meeker, CO 81641 (KMGH-TV Ch. 7 Denver)—1-w, lat. 39° 58' 44", long. 108° 11' 29".

Lower Quartz Creek—See K61DC, Parlin.

Lower Quartz Creek—See K63CX, Parlin.

Lower Snake River—See K08BM, Baggs, WY.

Mack—See K63EI, Grand Junction.

Mack—See K65CE, Grand Junction.

Mack—See K67CJ, Grand Junction.

Madden Peak—See K09DM, Cortez.

Manassa—See K55CL, Alamosa.

Manassa—See K57CB, Romeo.

Manassa—See K59BG, Romeo.

Manassa—See K61AZ, Romeo.

Manassa—See K63AN, Romeo.

Manassa—See K65AS, Romeo.

Manassa—See K67AK, Romeo.

Mancos—See K11LP, Cortez.

Mancos—See K16CT, Cortez.

Mancos—See K18OR, Cortez.

Mancos—See K20OI, Cortez.

Mancos—See K22CU, Cortez.

Mancos—K31CT, Montezuma-Dolores County Metropolitan Recreation District, Box 158, Cortez, CO 81321 (KASA-TV Ch. 2 Santa Fe, NM)—lat. 37° 21' 58", long. 108° 08' 42".

Mancos—See K53DR, Cortez.

Manitou Springs—K03AO, City of Manitou Springs, 606 Manitou Ave., Manitou Springs, CO 80829 (KKTU-TV Ch. 11 Colorado Springs-Pueblo)—1-w, lat. 38° 51' 50", long. 104° 54' 15".

Manitou Springs—K06BI, City of Manitou Springs, 606 Manitou Ave., Manitou Springs, CO 80829 (KRDO-TV Ch. 13 Colorado Springs-Pueblo)—1-w, lat. 38° 51' 50", long. 104° 54' 15".

Manitou Springs—K07PA, U. of Southern Colorado, 2200 Bonforte Blvd., Pueblo, CO 81001 (KTSC Ch. 8 Pueblo-Colorado Springs)—10-w, lat. 38° 51' 50", long. 104° 54' 15".

Manitou Springs—K09LH, City of Manitou Springs, 606 Manitou Ave., Manitou Springs, CO 80829 (K0AA-TV Ch. 5 Pueblo-Colorado Springs)—1-w, lat. 38° 51' 50", long. 104° 54' 15".

***Marvine Creek rural area**—K39DD, Rio Blanco County TV Assn., 17497 Hwy. 64, Rangely, CO 81648 (KCNC-TV Ch. 4 Denver)—20-w, lat. 40° 02' 41", long. 107° 30' 22".

Marvine Creek rural area—K48EC, Rio Blanco County TV Assn., 17497 Hwy. 64, Rangely, CO 81648 (KWGN-TV Ch. 2 Denver)—20-w, lat. 40° 02' 41", long. 107° 30' 21".

Marvine Creek rural area—K50AS, Rio Blanco County TV Assn., 17497 Hwy. 64, Rangely, CO 81648 (KUSA-TV Ch. 9 Denver)—20-w, lat. 40° 02' 41", long. 107° 30' 22".

Marvine Creek rural area—K67EF, Rio Blanco County TV Assn., 17497 Hwy. 64, Rangely, CO 81648 (KMGH-TV Ch. 7 Denver)—10-w, lat. 40° 02' 41", long. 107° 30' 22".

Marvine Creek rural area—K69GJ, Rio Blanco County TV Assn., 17497 Hwy. 64, Rangely, CO 81648 (KRMA-TV Ch. 6 Denver)—20-w, lat. 40° 02' 41", long. 107° 30' 22".

Masonic Park—See K02EX, South Fork.

Masonic Park rural area—K07FI, Creede TV Assn., Box 746, Plevna, MT 59344 (KRQE Ch. 13 Albuquerque, NM)—1-w, lat. 37° 41' 07", long. 106° 39' 19".

Masonic Park rural area—K09BD, Creede TV Assn., Box 746, Plevna, MT 59344 (K0AA-TV Ch. 5 Pueblo-Colorado Springs)—1-w, lat. 37° 41' 07", long. 106° 39' 19".

Maybell—K08EC, Moffat County, County Courthouse, Craig, CO 81625 (KCNC-TV Ch. 4 Denver)—1-w, lat. 40° 27' 15", long. 108° 01' 47".

Maybell & rural area—K10EW, Moffat County, County Courthouse, Craig, CO 81625 (KMGH-TV Ch. 7 Denver)—1-w, lat. 40° 27' 15", long. 108° 01' 47".

McCoy—See K02FX, Bond.

McCoy—See K13DK, Bond.

***Meeker**—K29CG, Rio Blanco County TV Assn., 17497 Hwy. 64, Rangely, CO 81648 (KWGN-TV Ch. 2 Denver)—100-w, lat. 40° 09' 36", long. 108° 57' 12".

***Meeker**—K30CK, Rio Blanco County TV Assn., 17497 Hwy. 64, Rangely, CO 81648 (KWGN-TV Ch. 2 Denver)—100-w, lat. 40° 05' 51", long. 108° 48' 36".

***Meeker**—K46AL, Pikes Peak Bcstg. Co., Box 1457, Colorado Springs, CO 80901-1457 (KUTV Ch. 2 Salt Lake City, UT)—1-w, lat. 40° 02' 35", long. 107° 56' 01". Note: Licensed as LPTV.

Meeker—K48CL, Rio Blanco County TV Assn., 17497 Hwy. 64, Rangely, CO 81648 (KUSA-TV Ch. 9 Denver)—100-w, lat. 39° 42' 04", long. 107° 57' 05".

Meeker—See K50AE, Wilson Creek.

Meeker—K64BH, Rio Blanco County TV Assn., 17497 Hwy. 64, Rangely, CO 81648 (KRMA-TV Ch. 6 Denver)—100-w, lat. 40° 02' 35", long. 107° 56' 01".

Meeker & rural area—K12LT, Rio Blanco County TV Assn., 17497 Hwy. 64, Rangely, CO 81648 (KMGH-TV Ch. 7 Denver)—10-w, lat. 40° 10' 55", long. 107° 54' 01".

Meeker & surrounding rural area—K06JJ, Rio Blanco County TV Assn., 17497 Hwy. 64, Rangely, CO 81648 (KUSA-TV Ch. 9 Denver)—10-w, lat. 40° 02' 35", long. 107° 56' 01".

Meeker & surrounding rural area—K09FE, Rio Blanco County TV Assn., 17497 Hwy. 64, Rangely, CO 81648 (KCNC-TV Ch. 4 Denver)—10-w, lat. 40° 02' 35", long. 107° 56' 01".

Meeker, Rangely & White River area—K60AC, Rio Blanco County TV Assn., 17497 Hwy. 64, Rangely, CO 81648 (KCNC-TV Ch. 4 Denver)—100-w, lat. 40° 09' 50", long. 108° 26' 36".

Meeker, Rangely & White River area—K62AB, Rio Blanco County TV Assn., 17497 Hwy. 64, Rangely, CO 81648 (KMGH-TV Ch. 7 Denver)—100-w, lat. 40° 09' 50", long. 108° 26' 36".

Mesa—K10BT, Plateau Valley TV Assn. Inc., Mesa, CO 81643 (KREX-TV Ch. 5 Grand Junction)—1-w, lat. 39° 04' 52", long. 108° 12' 24".

***Mesa**—K12OR, Mesa County, Box 20000-5005, Grand Junction, CO 81501—100-w, lat. 39° 04' 55", long. 108° 12' 16".

Minturn & Gilman—K02BL, Battle Mountain TV Assn., Box 96, Minturn, CO 81645 (KMGH-TV Ch. 7 Denver)—1-w, lat. 39° 35' 22", long. 106° 25' 20".

Minturn & Gilman—K04BG, Battle Mountain TV Assn., Box 96, Minturn, CO 81645 (KGWN-TV Ch. 5 Cheyenne, WY)—1-w, lat. 39° 35' 22", long. 106° 25' 20".

Minturn & Gilman—K06BM, Battle Mountain TV Assn., Box 96, Minturn, CO 81645 (KCNC-TV Ch. 4 Denver)—1-w, lat. 39° 35' 22", long. 106° 25' 20".

Missouri Heights—See K13AO, New Castle.

Montrose—K04FW, Region 10 League for Economic Assistance, Box 849, Montrose, CO 81402 (KUSA-TV Ch. 9 Denver)—10-w, lat. 38° 19' 25", long. 107° 37' 40". Requests CP for change to lat. 38° 23' 14", long. 107° 40' 28". BPTV-930402YZ.

Montrose—K07IU, Region 10 League for Economic Assistance, Box 849, Montrose, CO 81402 (K0AA-TV Ch. 5 Pueblo-Colorado Springs)—10-w, lat. 38° 19' 25", long. 107° 37' 40". Requests CP for change from Ch. 7 to Ch. 22, lat. 38° 23' 14", long. 107° 40' 28". BPTV-930402YY.

***Montrose**—K19CE, Region 10 League for Economic Assistance, Box 849, Montrose, CO 81402 (KUSA-TV Ch. 9 Denver)—20-w, lat. 38° 19' 25", long. 107° 37' 40". Requests CP for change to lat. 38° 23' 14", long. 107° 40' 28". BPTT-930402YX.

Montrose—K28AD, Pikes Peak Bcstg. Co., Box 1457, Colorado Springs, CO 80901-1457 (KJCT-TV Ch. 8 Grand Junction)—10-w, lat. 38° 31' 00", long. 107° 51' 08".

Montrose—K32CW, Region 10 League for Economic Assistance, Box 849, Montrose, CO 81402 (KWGN-TV Ch. 2 Denver)—1000-w, lat. 38° 18' 50", long. 108° 12' 09".

Montrose County—See K61BR, Ouray.

Montrose, Naturita, Nucla & Uranium—K50CR, Montrose County, Box 1289, Montrose, CO 81402 (KRMA-TV Ch. 6 Denver)—100-w, lat. 38° 18' 40", long. 108° 11' 35". Requests CP to change primary station to KCNC-TV, Ch. 4 Denver, 1000-w, lat. 38° 18' 50", long. 108° 12' 09". BMMPTT-920212BW.

Morrisiana Mesa—See K04GQ, Grand Valley.

Morrisiana Mesa—See K07JM, Grand Valley.

Mosca—See K81BI, Buena Vista.

Mount Carmel—K08GY, Baca County, Box 116, 741 Main St., Springfield, CO 81073 (K0AA-TV Ch. 5 Pueblo-Colorado Springs)—10-w, lat. 37° 04' 20", long. 102° 22' 45".

Mount Carmel—K13VR, Baca County, Box 116, 741 Main St., Springfield, CO 81073—10-w, lat. 37° 04' 20", long. 102° 22' 45".

Mount Carmel & rural area—K10IM, Baca County, Box 116, 741 Main St., Springfield, CO 81073 (KROD-TV Ch. 13 Colorado Springs-Pueblo)—10-w, lat. 37° 04' 20", long. 102° 22' 45".

Mount Carmel & rural area—K12IM, Baca County, Box 116, 741 Main St., Springfield, CO 81073 (KKTV Ch. 11 Colorado Springs-Pueblo)—10-w, lat. 37° 04' 20", long. 102° 22' 45".

Mount Crested Butte—See K04GS, Crested Butte.

Mount Crested Butte—See K10AK, Crested Butte.

Mount Crested Butte—See K13RY, Crested Butte.

Mount Crested Butte—See K41AH, Crested Butte.

Mount Crested Butte—See K43AH, Crested Butte.

Mount Massive Trout Club (S of Leadville)—K09LT, Mount Massive Lakes Inc., Box 27, Leadville, CO 80461 (KROD-TV Ch. 13 Colorado Springs-Pueblo)—1-w, lat. 39° 09' 02", long. 106° 18' 05".

Mount Massive Trout Club & vicinity—K63ET, Pikes Peak Bcstg. Co., Box 1457, Colorado Springs, CO 80901-1457 (KRDO-TV Ch. 13 Colorado Springs-Pueblo)—20-w, lat. 39° 11' 46", long. 106° 19' 50". Holds CP for change to.

Mountain Estates—See K55CJ, Cripple Creek.

Mountain Estates—See K578Y, Cripple Creek.

Mountain Estates—See K59BZ, Cripple Creek.

Naturita—See K02GC, Paradox.

Naturita—See K04FY, Nucla.

Naturita—See K56AI, Norwood.

New Castle—K07JF, W. Russell Withers Jr., Box 789, Grand Junction, CO 81502 (KREG-TV Ch. 3 Glenwood Springs)—10-w, lat. 39° 33' 40", long. 107° 31' 57".

***New Castle—K36AF**, Pikes Peak Bcstg. Co., Box 1457, Colorado Springs, CO 80901-1457 (KJCT-TV Ch. 8 Grand Junction)—100-w, lat. 39° 33' 56", long. 107° 31' 57". Note: Licensed as a LPTV.

New Castle & Peach Valley—K09JT, Garfield County, Box 640, Glenwood Springs, CO 81601 (KCNC-TV Ch. 4 Denver)—5-w, lat. 39° 33' 40", long. 107° 31' 57".

New Castle & Peach Valley—K11JZ, Garfield County, Box 640, Glenwood Springs, CO 81601 (KUSA-TV Ch. 9 Oen-

ver)—5-w, lat. 39° 33' 40", long. 107° 31' 57".

New Castle, Peach Valley & Canyon Creek—K03FS, Garfield County, Box 640, Glenwood Springs, CO 81601 (KRMA-TV Ch. 6 Denver)—10-w, lat. 39° 33' 40", long. 107° 31' 57".

New Castle, Peach Valley & Canyon Creek—K05GY, Garfield County, Box 640, Glenwood Springs, CO 81601 (KWGN-TV Ch. 2 Denver)—10-w, lat. 39° 33' 40", long. 107° 31' 57".

New Castle, Rifle, Carbondale, Cattle Creek, Missouri Heights & Glenwood Springs—K13AO, W. Russell Withers Jr., Box 789, Grand Junction, CO 81502 (KREG-TV Ch. 3 Glenwood Springs)—10-w, lat. 39° 25' 39", long. 107° 22' 48".

No Name Creek—See K06LX, Glenwood.

Norwood—See K02GC, Paradox.

Norwood—See K04FY, Nucla.

Norwood—K06GQ, W. Russell Withers Jr., Box 789, Grand Junction, CO 81502 (KREY-TV Ch. 10 Montrose)—10-w, lat. 38° 06' 00", long. 108° 13' 20".

Norwood—See K34DH, Redvale.

Norwood, Nucla & Naturita—K56AI, KOB-TV Inc., 4 Broadcast Plaza SW, Albuquerque, NM 87104 (KOB-TV Ch. 12 Farmington, NM)—100-w, lat. 37° 54' 39", long. 108° 26' 05".

Nucla—See K02GC, Paradox.

Nucla—See K50CR, Naturita.

Nucla—See K56AI, Norwood.

Nucla, Naturita, Norwood & Paradox—K04FY, Montrose County, Box 1289, Montrose, CO 81402 (KUTV Ch. 2 Salt Lake City, UT)—10-w, lat. 38° 15' 10", long. 108° 39' 30". Requests CP for change to lat. 38° 15' 30", long. 108° 41' 15".

Nutria—See K66AV, Sunetha.

Oak Creek—K02DY, Yampa Valley TV Assn. Inc., County Courthouse, Steamboat Springs, CO 80477 (KUSA-TV Ch. 9 Denver)—1-w, lat. 40° 15' 20", long. 106° 56' 21".

Oak Creek—K69DL, Yampa Valley TV Assn. Inc., County Courthouse, Steamboat Springs, CO 80477 (KWGN-TV Ch. 2 Denver)—100-w, lat. 40° 17' 04", long. 106° 58' 07".

Oak Creek & Yampa—K06CH, Yampa Valley TV Assn. Inc., County Courthouse, Steamboat Springs, CO 80477 (KCNC-TV Ch. 4 Denver)—1-w, lat. 40° 15' 17", long. 106° 57' 20".

Oak Creek & Yampa—K09IF, Yampa Valley TV Assn. Inc., County Courthouse, Steamboat Springs, CO 80477 (KMGH-TV Ch. 7 Denver)—1-w, lat. 40° 15' 17", long. 106° 57' 20".

Ohio City—See K08JZ, Pitkin.

Ohio City—See K10MA, Pitkin.

Ohio City—See K12AL, Pitkin.

Otis—See K14AE, Akron.

Otis—See K16AC, Akron.

Otis—See K18AE, Akron.

Otis—See K20AE, Akron.

***Ouray—K05JC**, City of Ouray, 5th Ave. & 3rd St., Ouray, CO 81427 (KJCT-TV Ch. 8 Grand Junction)—100-w, lat. 38° 00' 57", long. 107° 39' 59".

Ouray—K07BV, City of Ouray, 5th Ave. & 3rd St., Ouray, CO 81427 (KREY-TV Ch. 10 Montrose)—1-w, lat. 38° 02' 30", long. 107° 40' 19".

Ouray—See K64BL, Ridgway.

Ouray & Ouray County—K09PJ, City of Ouray, 5th Ave. & 3rd St., Ouray, CO 81427 (KTSC Ch. 8 Pueblo-Colorado Springs)—10-w, lat. 38° 00' 57", long. 107° 39' 59".

Ouray County—See K09PJ, Ouray.

Ouray, Ridgway, Delta County & Montrose County—K61BR, City of Ouray, 5th Ave. & 3rd St., Ouray, CO 81427 (KRMA-TV Ch. 6 Denver)—100-w, lat. 38° 23' 12", long. 107° 40' 31".

Pagosa—K04NS, Pagosa Springs TV Assn., Box 15, Pagosa Springs, CO 81147 (KRQE Ch. 13 Albuquerque, NM)—lat. 37° 15' 40", long. 107° 02' 45".

Pagosa Springs—K02IL, W. Russell Withers Jr., Box 789, Grand Junction, CO 81502 (KREZ-TV Ch. 6 Durango)—10-w, lat. 37° 15' 40", long. 107° 02' 45".

Pagosa Springs—K08GM, Pagosa Springs TV Assn., Box 15, Pagosa Springs, CO 81147 (KOB-TV Ch. 4 Albuquerque, NM)—1-w, lat. 37° 15' 40", long. 107° 02' 45".

Pagosa Springs—K10GO, Pagosa Springs TV Assn., Box 15, Pagosa Springs, CO 81147 (KOAT-TV Ch. 7 Albuquerque, NM)—1-w, lat. 37° 15' 40", long. 107° 02' 45".

Pagosa Springs—K54DH, Pagosa Springs TV Assn., Box 15, Pagosa Springs, CO 81147—100-w, lat. 37° 11' 36", long. 107° 05' 31".

***Pagosa Springs—K56DO**, Pagosa Springs TV Assn., Box 15, Pagosa Springs, CO 81147 (KRQE Ch. 13 Albu-

querque, NM)—20-w, lat. 37° 11' 36", long. 107° 05' 31".

***Pagosa Springs—K58CJ**, Pagosa Springs TV Assn., Box 15, Pagosa Springs, CO 81147 (KOAT-TV Ch. 7 Albuquerque, NM)—200-w, lat. 37° 11' 36", long. 107° 05' 31".

Pagosa Springs—K62AP, Regents of U. of New Mexico and Board of Education of the City of Albuquerque, 1130 University NE, Albuquerque, NM 87102 (KNME-TV Ch. 5 Albuquerque, NM)—20-w, lat. 37° 15' 40", long. 107° 02' 45".

Pagosa Springs & Upper Piedra (rural)—K09JV, Upper Piedra TV Assn., Box 130, Pagosa Springs, CO 81147 (KOB-TV Ch. 4 Albuquerque, NM)—1-w, lat. 37° 25' 20", long. 107° 09' 05".

Palisade—See K63EI, Grand Junction.

Palisade—See K65CE, Grand Junction.

Palisade—See K67CJ, Grand Junction.

Paonia—K06HZ, W. Russell Withers Jr., Box 789, Grand Junction, CO 81502 (KREY-TV Ch. 10 Montrose)—1-w, lat. 38° 52' 34", long. 107° 39' 29".

Paonia—See K07AW, Crawford.

Paonia—K11LU, W. Russell Withers Jr., Box 789, Grand Junction, CO 81502 (K0AA-TV Ch. 5 Pueblo-Colorado Springs)—10-w, lat. 38° 52' 34", long. 107° 39' 29".

Paonia & Hotchkiss—K09QA, W. Russell Withers Jr., Box 789, Grand Junction, CO 81502 (KUSA-TV Ch. 9 Denver)—10-w, lat. 38° 54' 39", long. 107° 36' 00".

Parachute—K45AF, Pikes Peak Bcstg. Co., Box 1457, Colorado Springs, CO 80901-1457 (KJCT-TV Ch. 8 Grand Junction)—20-w, lat. 39° 26' 34", long. 107° 57' 59".

Paradox—See K04FY, Nucla.

Paradox, Naturita, Norwood & Nucla—K02GC, W. Russell Withers Jr., Box 789, Grand Junction, CO 81502 (KREY-TV Ch. 10 Montrose)—10-w, lat. 38° 15' 13", long. 108° 39' 30".

Park County—See K62BU, Lake George.

Parlin & Doyleville—K390C, Gunnison County Metropolitan Recreation District, Box 1382, Gunnison, CO 81230 (KWGN-TV Ch. 2 Denver)—20-w, lat. 38° 30' 22", long. 106° 40' 47".

Parlin, Doyleville & Lower Quartz Creek—K61DC, Gunnison County Metropolitan Recreation District, Box 1382, Gunnison, CO 81230 (K0AA-TV Ch. 5 Pueblo-Colorado Springs)—20-w, lat. 38° 30' 22", long. 106° 40' 47". Via translator.

Translators—Colorado

- Parlin, Doyleville & Lower Quartz Creek**—K63CX, Gunnison County Metropolitan Recreation District, Box 1382, Gunnison, CO 81230 (KUSA-TV Ch. 9 Denver)—20-w, lat. 38° 30' 22", long. 106° 40' 47".
- Parshall**—See K11HV, Green Mountain Reservoir.
- Peach Valley**—See K03FS, New Castle.
- Peach Valley**—See K05GY, New Castle.
- Peach Valley**—See K09JT, New Castle.
- Peach Valley**—See K11JZ, New Castle.
- Petz & Logan County**—K15AB, Board of Logan County Commissioners, 315 Main St., Sterling, CO 80751 (KWGN-TV Ch. 2 Denver)—100-w, lat. 40° 52' 56", long. 103° 13' 40".
- Petz & Logan County**—K17AB, Board of Logan County Commissioners, 315 Main St., Sterling, CO 80751 (KCNC-TV Ch. 4 Denver)—100-w, lat. 40° 52' 56", long. 103° 13' 40".
- Petz & Logan County**—K19AB, Board of Logan County Commissioners, 315 Main St., Sterling, CO 80751 (KUSA-TV Ch. 9 Denver)—100-w, lat. 40° 52' 56", long. 103° 13' 40".
- Petz & Logan County**—K21AD, Board of Logan County Commissioners, 315 Main St., Sterling, CO 80751 (KRMA-TV Ch. 6 Denver)—100-w, lat. 40° 52' 56", long. 103° 13' 40".
- Phippsburg & Steamboat Springs**—K11FW, Moffat County, 221 W. Victory Way, Craig, CO 81625 (KCNC-TV Ch. 4 Denver)—10-w, lat. 40° 27' 16", long. 106° 44' 34".
- Phippsburg & Yampa Valley rural area**—K13ES, Yampa Valley TV Assn., Box 764, Steamboat Springs, CO (KMGH-TV Ch. 7 Denver)—10-w, lat. 40° 27' 16", long. 106° 44' 34".
- Piceance Creek**—See K32AC, White River.
- Piceance Creek**—See K54AH, White River.
- Piceance Creek**—See K56EZ, White River.
- Piceance Creek**—See K58EF, White River.
- Piceance Creek rural area**—K07QB, Rio Blanco County TV Assn., Box 1047, Meeker, CO 81641 (KRMA-TV Ch. 6 Denver)—10-w, lat. 39° 52' 00", long. 108° 13' 55".
- Piceance Creek rural area (central)**—K61BD, Rio Blanco County TV Assn., Box 1047, Meeker, CO 81641 (KMGH-TV Ch. 7 Denver)—20-w, lat. 39° 52' 00", long. 108° 13' 55".
- Piceance Creek rural area (central)**—K64AV, Rio Blanco County TV Assn., Box 1047, Meeker, CO 81641 (KUSA-TV Ch. 9 Denver)—20-w, lat. 39° 52' 00", long. 108° 13' 55".
- Piceance Creek rural area (central)**—K67BK, Rio Blanco County TV Assn., Box 1047, Meeker, CO 81641 (KCNC-TV Ch. 4 Denver)—20-w, lat. 39° 52' 00", long. 108° 13' 55".
- Pinewood Springs & Estes Park Estates (unincorporated areas)**—K03EO, Translator Service Co. Inc., Box 274, Estes Park, CO 80517 (KMGH-TV Ch. 7 Denver)—1-w, lat. 40° 17' 06", long. 105° 21' 35".
- Pinewood Springs & Estes Park Estates (unincorporated areas)**—K08IV, Translator Service Co. Inc., Box 274, Estes Park, CO 80517 (KCNC-TV Ch. 4 Denver)—1-w, lat. 40° 17' 06", long. 105° 21' 35".
- Pinewood Springs & Estes Park Estates (unincorporated areas)**—K11NO, Translator Service Co. Inc., Box 274, Estes Park, CO 80517 (KWGN-TV Ch. 2 Denver)—1-w, lat. 40° 17' 06", long. 105° 21' 35".
- Pinewood Springs & Estes Park Estates (unincorporated areas)**—K130I, Translator Service Co. Inc., Box 274, Estes Park, CO 80517 (KUSA-TV Ch. 9 Denver)—1-w, lat. 40° 17' 06", long. 105° 21' 35".
- *Pitkin**—K05JT, Gunnison County Metropolitan Recreation District, Box 1382, Gunnison, CO 81230 (KMGH-TV Ch. 7 Denver)—1-w, lat. 38° 33' 28", long. 106° 29' 32".
- *Pitkin & Dhoio City**—K08JZ, Gunnison County Metropolitan Recreation District, Box 1382, Gunnison, CO 81230 (KUSA-TV Ch. 9 Denver)—1-w, lat. 38° 33' 28", long. 106° 29' 32".
- Pitkin & Ohio City**—K10MA, Gunnison County Metropolitan Recreation District, Box 1382, Gunnison, CO 81230 (KWGN-TV Ch. 2 Denver)—1-w, lat. 38° 33' 28", long. 106° 29' 32".
- Pitkin & Ohio City**—K12AL, Gunnison County Metropolitan Recreation District, Box 1382, Gunnison, CO 81230 (KOAA-TV Ch. 5 Pueblo-Colorado Springs)—1-w, lat. 38° 33' 28", long. 106° 29' 32".
- Pitkin County**—See K07RN, Woody Creek.
- Pitkin County**—See K09LU, Woody Creek.
- Pitkin County**—See K11LW, Woody Creek.
- Pitkin County**—See K13MT, Woody Creek.
- Placerville**—K03FX, W. Russell Withers Jr., Box 789, Grand Junction, CO 81502 (KREY-TV Ch. 10 Montrose)—10-w, lat. 38° 01' 05", long. 108° 04' 02".
- *Pleasant Valley**—K47CR, Region 1 Translator Assn., 720 W. 4th, Julesburg, CO 80737 (KMGH-TV Ch. 7 Denver)—20-w, lat. 40° 30' 38", long. 102° 08' 02".
- Pleasant Valley**—K49CP, Region 1 Translator Assn., 720 W. 4th, Julesburg, CO 80737 (KWGN-TV Ch. 2 Denver)—21-w, lat. 40° 30' 38", long. 102° 08' 02".
- Pleasant Valley**—K51DE, Region 1 Translator Assn., 720 W. 4th, Julesburg, CO 80737 (KCNC-TV Ch. 4 Denver)—21-w, lat. 40° 30' 38", long. 102° 08' 02".
- Pleasant Valley**—K53DK, Region 1 Translator Assn., 720 W. 4th, Julesburg, CO 80737 (KRMA-TV Ch. 6 Denver)—20-w, lat. 40° 30' 38", long. 102° 08' 02".
- Powder Wash**—K10EF, Moffat County, County Courthouse, Craig, CO 81625 (KCNC-TV Ch. 4 Denver)—1-w, lat. 40° 56' 15", long. 108° 19' 06".
- Powderhorn ski area development & Upper Plateau Creek**—K69AO, Roaring Fork TV Assn. Inc., 506 E. Main St., Aspen, CO 81611 (KREX-TV Ch. 5 Grand Junction)—100-w, lat. 39° 05' 15", long. 108° 13' 40".
- Powderhorn Valley**—K08EP, Gunnison County Metropolitan Recreation District, Box 1382, Gunnison, CO 81230 (KREY-TV Ch. 10 Montrose)—1-w, lat. 38° 18' 30", long. 107° 09' 00". Requests CP to change primary station to KREY Ch. 10 Montrose, from Ch. 8 to Ch. 7, 100-w. BPTTV-930308JE.
- Powderhorn Valley**—K12LX, Gunnison County Metropolitan Recreation District, Box 1382, Gunnison, CO 81230 (KUSA-TV Ch. 9 Denver)—1-w, lat. 38° 18' 30", long. 107° 09' 00".
- Radium & Sheephorn**—K70DV, Eagle Valley TV Corp., Box 101, Eagle, CO 81631 (KCNC-TV Ch. 4 Denver)—20-w, lat. 40° 00' 05", long. 106° 26' 31".
- Radium & Sheephorn**—K72DE, Eagle Valley TV Corp., Box 101, Eagle, CO 81631 (KUSA-TV Ch. 9 Denver)—10-w, lat. 40° 00' 05", long. 106° 26' 31".
- Rangely**—K06IX, Rio Blanco County TV Assn., Box 1047, Meeker, CO 81641 (KREX-TV Ch. 5 Grand Junction)—10-w, lat. 40° 09' 36", long. 108° 57' 12".
- Rangely**—See K08EK, Blue Mountain.
- Rangely**—See K10DY, Blue Mountain.
- Rangely**—See K12EE, Blue Mountain.
- *Rangely**—K22DZ, Rio Blanco County TV Assn., 17497 Hwy. 64, Rangely, CO 81648 (KSL-TV Ch. 5 Salt Lake City, UT)—100-w, lat. 40° 05' 51", long. 108° 48' 36".
- Rangely**—K26DP, Rio Blanco County TV Assn., Box 1047, Meeker, CO 81641 (KRMA-TV Ch. 6 Denver)—100-w, lat. 40° 05' 51", long. 108° 48' 36".
- Rangely**—K28CG, Rio Blanco County TV Assn., Box 1047, Meeker, CO 81641 (KWGN-TV Ch. 2 Denver)—100-w, lat. 40° 05' 51", long. 108° 48' 36".
- Rangely**—See K60AC, Meeker.
- Rangely**—See K62AB, Meeker.
- Rangely, Dinosaur & Blue Mountain**—K24DG, Rio Blanco County TV Assn., 17497 Hwy. 64, Rangely, CO 81648 (KCNC-TV Ch. 4 Denver)—100-w, lat. 40° 05' 51", long. 108° 48' 36".
- Raymond**—See K03EG, Riverside.
- Raymond**—See K08IN, Riverside.
- Raymond**—See K11MV, Riverside.
- Raymond**—See K13NN, Riverside.
- Red Cliff**—K06GT, Town of Red Cliff, 413 Eagle Rd., Red Cliff, CO 81649 (KMGH-TV Ch. 7 Denver)—1-w, lat. 39° 30' 36", long. 106° 22' 09".
- Red Cliff**—K08CJ, Town of Red Cliff, 413 Eagle Rd., Red Cliff, CO 81649 (KCNC-TV Ch. 4 Denver)—1-w, lat. 39° 29' 41", long. 106° 15' 33". Holds CP for change to lat. 39° 30' 36", long. 106° 22' 09". BPTT-890310WM.
- Red Cliff**—K10HG, Town of Red Cliff, 413 Eagle Rd., Red Cliff, CO 81649 (KMGH-TV Ch. 7 Denver)—1-w, lat. 39° 30' 36", long. 106° 22' 09".
- Red Cliff**—K12CH, Town of Red Cliff, 413 Eagle Rd., Red Cliff, CO 81649 (KCNC-TV Ch. 4 Denver)—1-w, lat. 39° 30' 36", long. 106° 22' 09".
- *Red Cliff**—K19CB, Town of Red Cliff, Box 40, 413 Eagle Rd., Red Cliff, CO 81649 (KWGN-TV Ch. 2 Denver)—20-w, lat. 39° 36' 56", long. 106° 26' 57".
- *Red Cliff**—K30BS, Town of Red Cliff, Box 40, 413 Eagle Rd., Red Cliff, CO 81649 (KRMA-TV Ch. 6 Denver)—20-w, lat. 39° 30' 36", long. 106° 22' 09".
- *Red Cliff**—K62CZ, Town of Red Cliff, Box 40, 413 Eagle Rd., Red Cliff, CO 81649 (KCNC-TV Ch. 4 Denver)—20-w, lat. 39° 30' 36", long. 106° 22' 09".
- *Red Cliff**—K64DD, Town of Red Cliff, Box 40, 413 Eagle Rd., Red Cliff, CO 81649 (KUSA-TV Ch. 9 Denver)—20-w, lat. 39° 30' 36", long. 106° 22' 09".

Colorado—Translators

- *Red Cliff**—K660A, Town of Red Cliff, Box 40, 413 Eagle Rd., Red Cliff, CO 81649 (KMGH-TV Ch. 7 Denver)—20-w, lat. 39° 30' 36", long. 106° 22' 09".
- Red Feather Lakes area**—K03EX, Mountain Lions of Red Feather Lakes, Box 167, Red Feather Lakes, CO 80545 (KMGH-TV Ch. 7 Denver)—10-w, lat. 40° 51' 58", long. 105° 39' 09".
- Red Feather Lakes area**—K08JJ, Mountain Lions of Red Feather Lakes, Box 167, Red Feather Lakes, CO 80545 (KCNC-TV Ch. 4 Denver)—10-w, lat. 40° 51' 58", long. 105° 39' 09".
- Red Feather Lakes area**—K110E, Mountain Lions of Red Feather Lakes, Box 167, Red Feather Lakes, CO 80545 (KWGN-TV Ch. 2 Denver)—10-w, lat. 40° 51' 58", long. 105° 39' 09".
- Red Feather Lakes area**—K130T, Mountain Lions of Red Feather Lakes, Box 167, Red Feather Lakes, CO 80545 (KUSA-TV Ch. 9 Denver)—10-w, lat. 40° 51' 58", long. 105° 39' 09".
- Red Lands**—See K39AF, Grand Junction.
- Red Lands**—See K41AE, Grand Junction.
- Red Lands**—See K43AB, Grand Junction.
- Red Mesa**—See K090M, Cortez.
- Redstone**—K04HP, Roaring Fork TV Assn. Inc., 506 E. Main St., Aspen, CO 81611 (KUSA-TV Ch. 9 Denver)—10-w, lat. 39° 14' 18", long. 107° 13' 28".
- Redstone & Crystal River rural area**—K02IO, Roaring Fork TV Assn. Inc., 506 E. Main St., Aspen, CO 81611 (KCNC-TV Ch. 4 Denver)—10-w, lat. 39° 14' 18", long. 107° 13' 28".
- Redstone & Upper Crystal River Valley**—K06CK, Pitkin County Translator Dept., 506 E. Main St., Aspen, CO 81611 (KREX-TV Ch. 5 Grand Junction)—10-w, lat. 39° 14' 18", long. 107° 13' 28".
- Redvale-Norwood**—K340H, Montrose County, Box 1289, Montrose, CO 81402 (KREY-TV Ch. 10 Montrose)—100-w, lat. 38° 18' 53", long. 108° 11' 52".
- Rico**—K09KL, Rico Chamber of Commerce Inc., Box 66, Rico, CO 81332 (KREZ-TV Ch. 6 Ourango)—1-w, lat. 37° 41' 34", long. 108° 03' 57".
- Ridgway**—K03AY, W. Russell Withers Jr., Box 789, Grand Junction, CO 81502 (KREY-TV Ch. 10 Montrose)—10-w, lat. 38° 11' 11", long. 107° 46' 30".
- Ridgway**—K13RH, City of Ouray, 5th Ave. & 3rd St., Ouray, CO 81427 (KJCT-TV Ch. 8 Grand Junction)—10-w, lat. 38° 11' 11", long. 107° 46' 30".
- Ridgway & Ouray**—K64BL, City of Ouray, 5th Ave. & 3rd St., Ouray, CO 81427 (KTSC Ch. 8 Pueblo-Colorado Springs)—100-w, lat. 38° 11' 11", long. 107° 46' 30".
- Rifle**—K02GG, W. Russell Withers Jr., Box 789, Grand Junction, CO 81502 (KREG-TV Ch. 3 Glenwood Springs)—100-w, lat. 39° 30' 33", long. 107° 44' 52".
- Rifle**—See K13AD, New Castle.
- *Rifle**—K57CR, Pikes Peak Bcstg. Co., Box 1457, Colorado Springs, CO 80901-1457 (KJCT-TV Ch. 8 Grand Junction)—1-w, lat. 39° 32' 10", long. 107° 56' 56". Note: Licensed as LPTV.
- Rifle Creek**—See K12LM, Oivide Creek.
- Riland**—See K070B, Wolcott.
- Riland**—See K100G, Wolcott.
- Riland**—See K130E, Gypsum.
- Riland**—See K81BH, Gypsum.
- Rio Blanco Valley (NW) & Upper Piceance Creek Basin**—K38AG, Rio Blanco County TV Assn., Box 1047, Meeker, CO 81641 (KRMA-TV Ch. 6 Denver)—100-w, lat. 39° 42' 04", long. 107° 57' 05".
- *Rio Blanco Valley (NW) & Upper Piceance Creek Basin**—K44AC, Rio Blanco County TV Assn., Box 1047, Meeker, CO 81641 (KCNC-TV Ch. 4 Denver)—100-w, lat. 39° 42' 04", long. 107° 57' 05".
- Riverside & Raymond**—K03EG, Riverside Television Assn., S. Star Rte., Lyons, CO 80540 (KMGH-TV Ch. 7 Denver)—1-w, lat. 40° 10' 40", long. 105° 25' 59".
- Riverside & Raymond**—K08IN, Riverside Television Assn., S. Star Rte., Lyons, CO 80540 (KCNC-TV Ch. 4 Denver)—1-w, lat. 40° 10' 40", long. 105° 25' 59".
- Riverside & Raymond**—K11MV, Riverside Television Assn., S. Star Rte., Lyons, CO 80540 (KWGN-TV Ch. 2 Denver)—1-w, lat. 40° 10' 40", long. 105° 25' 59".
- Riverside & Raymond**—K13NN, Riverside Television Assn., S. Star Rte., Lyons, CO 80540 (KUSA-TV Ch. 9 Denver)—1-w, lat. 40° 10' 40", long. 105° 25' 59".
- Roan Creek**—K02KL, Garfield County, Box 640, Glenwood Springs, CO 81601 (KWGN-TV Ch. 2 Denver)—1-w, lat. 39° 28' 15", long. 108° 21' 47".
- Roan Creek**—K04KF, Garfield County, Box 640, Glenwood Springs, CO 81601 (KRMA-TV Ch. 6 Denver)—10-w, lat. 39° 28' 15", long. 108° 21' 47".
- Roan Creek**—K13RC, Garfield County, Box 640, Glenwood Springs, CO 81601 (KJCT-TV Ch. 8 Grand Junction)—10-w, lat. 39° 28' 15", long. 108° 21' 47".
- Roan Creek rural area**—K07AN, Garfield County Metropolitan Recreation District, (KREX-TV Ch. 5 Grand Junction)—1-w, lat. 39° 28' 11", long. 108° 22' 21".
- Roaring Fork River Valley**—See K56AD, Crystal.
- Roaring Fork River Valley**—See K58AA, Crystal.
- Roaring Fork River Valley**—See K60AH, Carbondale.
- Rogers Mesa**—See K07AW, Crawford.
- Romeo**—See K55CL, Alamosa.
- Romeo, Alamosa, Antonito, La Jara & Manassa**—K59BG, San Luis Valley TV Inc., Box 144, La Jara, CO 81140 (KNME-TV Ch. 5 Albuquerque, NM)—100-w, lat. 37° 12' 25", long. 106° 01' 12".
- Romeo, Alamosa, Antonito, La Jara & Manassa**—K61AZ, San Luis Valley TV Inc., Box 144, La Jara, CO 81140 (KASA Ch. 2 Santa Fe, NM)—100-w, lat. 37° 12' 25", long. 106° 01' 12".
- Romeo, Alamosa, Antonito, La Jara & Manassa**—K63AN, San Luis Valley TV Inc., Box 144, La Jara, CO 81140 (KOB-TV Ch. 4 Albuquerque, NM)—100-w, lat. 37° 12' 25", long. 106° 01' 12".
- Romeo, Alamosa, Antonito, La Jara & Manassa**—K65AS, San Luis Valley TV Inc., Box 144, La Jara, CO 81140 (KOAT-TV Ch. 7 Albuquerque, NM)—100-w, lat. 37° 12' 25", long. 106° 01' 12".
- Romeo, Alamosa, Antonito, La Jara & Manassa**—K67AK, San Luis Valley TV Inc., Box 144, La Jara, CO 81140 (KRQE Ch. 13 Albuquerque, NM)—100-w, lat. 37° 12' 25", long. 106° 01' 12".
- Romeo, La Jara, Manassa, Antonito & Alamosa**—K57CB, KKTV Inc., 3100 N. Nevada Ave., Colorado Springs, CO 80907 (KKTV Ch. 11 Colorado Springs-Pueblo)—100-w, lat. 37° 12' 25", long. 106° 01' 12".
- Royal Gorge**—See K56BG, Eight Mile Ridge.
- Royal Gorge**—See K740M, Eight Mile Ridge.
- Rulison**—K40CS, W. Russell Withers Jr., Box 789, Grand Junction, CO 81502 (KREG-TV Ch. 3 Glenwood Springs)—1-w, lat. 39° 32' 05", long. 107° 57' 25".
- Rulison, East Rifle & South Rifle**—K61BN, Garfield County, Box 640, Glenwood Springs, CO 81601 (KUSA-TV Ch. 9 Denver)—100-w, lat. 39° 32' 05", long. 107° 57' 25".
- Rulison, East Rifle & South Rifle**—K63BM, Garfield County, Box 640, Glenwood Springs, CO 81601 (KCNC-TV Ch. 4
- Denver)—100-w, lat. 39° 32' 05", long. 107° 57' 25".
- Rulison, East Rifle & South Rifle**—K66BQ, Garfield County, Box 640, Glenwood Springs, CO 81601 (KRMA-TV Ch. 6 Denver)—100-w, lat. 39° 32' 05", long. 107° 57' 25".
- Rulison, East Rifle & South Rifle**—K68BR, Garfield County, Box 640, Glenwood Springs, CO 81601 (KWGN-TV Ch. 2 Denver)—100-w, lat. 39° 32' 05", long. 107° 57' 25".
- S. Bertheson Ranch**—See K11IF, Weiland Ranch.
- Salida**—K09NR, Salida TV Translator Assn., Box 325, Salida, CO 80201 (KOOA-TV Ch. 5 Pueblo-Colorado Springs)—1-w, lat. 38° 30' 20", long. 106° 01' 15".
- Salida**—See K81BI, Buena Vista.
- Salida & Alamosa**—K44CI, Pikes Peak Bcstg. Co., Box 1457, Colorado Springs, CO 80901-1457 (KR00-TV Ch. 13 Colorado Springs-Pueblo)—200-w, lat. 37° 26' 44", long. 106° 00' 35".
- Salida & Buena Vista**—K02JH, Chaffee County TV Translator Assn., Box 325, Salida, CO 81201 (KTSC Ch. 8 Pueblo-Colorado Springs)—1-w, lat. 38° 44' 37", long. 106° 11' 50".
- *Salida & Buena Vista**—K04JO, Chaffee County TV Translator Assn., Box 325, Salida, CO 81201 (KWGN-TV Ch. 2 Denver)—10-w, lat. 38° 44' 37", long. 106° 11' 50".
- Salida & Buena Vista**—K06HF, Chaffee County TV Translator Assn., Box 325, Salida, CO 81201 (KUSA-TV Ch. 9 Denver)—10-w, lat. 38° 44' 37", long. 106° 11' 50".
- Salida & Buena Vista**—K11KU, Chaffee County TV Translator Assn., Box 325, Salida, CO 81201 (KCNC-TV Ch. 4 Denver)—10-w, lat. 38° 44' 37", long. 106° 11' 50".
- Salida & Buena Vista**—K13LO, Chaffee County TV Translator Assn., Box 325, Salida, CO 81201 (KMGH-TV Ch. 7 Denver)—10-w, lat. 38° 44' 37", long. 106° 11' 50".
- Salida & Buena Vista**—K53AR, U. of Southern Colorado, 2200 Bonforte Blvd., Pueblo, CO 81001 (KTSC Ch. 8 Pueblo-Colorado Springs)—100-w, lat. 38° 26' 48", long. 106° 00' 38".
- San Luis**—K02KI, U. of Southern Colorado, 2200 Bonforte Blvd., Pueblo, CO 81001 (KTSC Ch. 8 Pueblo-Colorado Springs)—1-w, lat. 37° 12' 14", long. 105° 25' 37".
- San Luis & rural area**—K06BE, Costilla County TV Booster Assn., Box 626, San Luis, CO 81152 (KOB-TV Ch. 4 Albuquerque, NM)—1-w, lat. 37° 12' 14", long. 105° 25' 37".

Translators—Colorado

- San Luis & rural area**—K09EK, Costilla County TV Booster Assn., Box 626, San Luis, CO 81152 (KRQE Ch. 13 Albuquerque, NM)—1-w, lat. 37° 12' 14", long. 105° 25' 37".
- San Luis & rural area**—K11GW, Costilla County TV Booster Assn., Box 626, San Luis, CO 81152 (KOAT-TV Ch. 7 Albuquerque, NM)—1-w, lat. 37° 12' 14", long. 105° 25' 37".
- Sapinero**—K46DB, Gunnison County Metropolitan Recreation District, Box 1382, Gunnison, CO 81230 (KUSA-TV Ch. 9 Denver)—20-w, lat. 38° 26' 52", long. 107° 16' 20".
- Sapinero**—K48EF, Gunnison County Metropolitan Recreation District, Box 1382, Gunnison, CO 81230 (KOAA-TV Ch. 5 Pueblo-Colorado Springs)—20-w, lat. 38° 26' 52", long. 107° 16' 20".
- *Sargents**—K02NV, Gunnison County Metropolitan Recreation District, Box 1382, Gunnison, CO 81230 (KWGN-TV Ch. 2 Denver)—1-w, lat. 38° 23' 19", long. 106° 24' 36".
- Sargents**—K040F, Gunnison County Metropolitan Recreation District, Box 1382, Gunnison, CO 81230 (KUSA-TV Ch. 9 Denver)—1-w, lat. 38° 23' 19", long. 106° 24' 36".
- Sargents**—K07VH, Gunnison County Metropolitan Recreation District, Box 1382, Gunnison, CO 81230 (KOAA-TV Ch. 5 Pueblo-Colorado Springs)—1-w, lat. 38° 23' 19", long. 106° 24' 36".
- *Sargents**—K11TJ, Gunnison County Metropolitan Recreation District, Box 1382, Gunnison, CO 81230 (KMGH-TV Ch. 7 Denver)—1-w, lat. 38° 23' 19", long. 106° 24' 36".
- Sargents**—K53AY, Gunnison County Metropolitan Recreation District, Box 1382, Gunnison, CO 81230 (KOAA-TV Ch. 5 Pueblo-Colorado Springs)—10-w, lat. 38° 29' 56", long. 106° 19' 28".
- Sargents**—K57CS, Gunnison County Metropolitan Recreation District, Box 1382, Gunnison, CO 81230 (KUSA-TV Ch. 9 Denver)—20-w, lat. 38° 29' 56", long. 106° 19' 28".
- Sargents**—K59DV, Gunnison County Metropolitan Recreation District, Box 1382, Gunnison, CO 81230 (KREX-TV Ch. 5 Grand Junction)—20-w, lat. 38° 29' 56", long. 106° 19' 28".
- Seibert**—See K63AJ, Flagler.
- Seibert**—See K65AO, Flagler.
- Seibert**—See K67AQ, Flagler.
- Seibert**—See K69AX, Flagler.
- Sheephorn**—See K70DV, Radium.
- Sheephorn**—See K72DE, Radium.
- Sheephorn area**—See K02BV, Colorado River Valley.
- Silt & Four Mile Creek**—K47AC, Garfield County, Box 640, Glenwood Springs, CO 81601 (KWGN-TV Ch. 2 Denver)—100-w, lat. 39° 25' 45", long. 107° 23' 00".
- Silt & Four Mile Creek**—K49AH, Garfield County, Box 640, Glenwood Springs, CO 81601 (KRMA-TV Ch. 6 Denver)—100-w, lat. 39° 25' 45", long. 107° 23' 00".
- Silt rural areas & Upper Four Mile Creek**—K52AG, Garfield County, Box 640, Glenwood Springs, CO 81601 (KUSA-TV Ch. 9 Denver)—100-w, lat. 39° 25' 45", long. 107° 23' 00".
- Silt rural areas & Upper Four Mile Creek**—K54AG, Garfield County, Box 640, Glenwood Springs, CO 81601 (KCNC-TV Ch. 4 Denver)—100-w, lat. 39° 25' 45", long. 107° 23' 00".
- Silverton**—K09AP, Silverton TV Assn. Inc., Box 571, Silverton, CO 81433 (KREX-TV Ch. 5 Grand Junction)—1-w, lat. 37° 48' 41", long. 107° 38' 31".
- Skyway**—See K39AF, Grand Junction.
- Skyway**—See K41AE, Grand Junction.
- Skyway**—See K43AB, Grand Junction.
- Snowmass at Aspen**—K02HI, Roaring Fork TV Assn. Inc., 506 E. Main St., Aspen, CO 81611 (KREX-TV Ch. 5 Grand Junction)—10-w, lat. 39° 13' 11", long. 106° 54' 31".
- Snowmass at Aspen**—K04HH, Roaring Fork TV Assn. Inc., 506 E. Main St., Aspen, CO 81611 (KUSA-TV Ch. 9 Denver)—10-w, lat. 39° 13' 11", long. 106° 54' 31".
- Snowmass at Aspen**—K10IW, Roaring Fork TV Assn. Inc., 506 E. Main St., Aspen, CO 81611 (KCNC-TV Ch. 4 Denver)—10-w, lat. 39° 13' 11", long. 106° 54' 31".
- Somerset**—K02IJ, Mesa Television Inc., Box 789, Grand Junction, CO 81502 (KOAA-TV Ch. 5 Pueblo-Colorado Springs)—1-w, lat. 38° 55' 34", long. 107° 30' 06".
- Somerset**—K10KK, Mesa Television Inc., Box 789, Grand Junction, CO 81502 (KUSA-TV Ch. 9 Denver)—1-w, lat. 38° 55' 34", long. 107° 30' 06".
- Somerset**—K12MN, Mesa Television Inc., Box 789, Grand Junction, CO 81502 (KREX-TV Ch. 5 Grand Junction)—1-w, lat. 38° 55' 34", long. 107° 30' 06".
- *South Fork**—K18DE, South Fork TV Assn., Box 224, South Fork, CO 81154 (KTSC Ch. 8 Pueblo-Colorado Springs)—20-w, lat. 37° 41' 07", long. 106° 39' 19".
- South Fork & Masonic Park (rural)**—K02EX, South Fork TV Assn., Box 224, South Fork, CO 81154 (KOAT-TV Ch. 7 Albuquerque, NM)—1-w, lat. 37° 41' 07", long. 106° 39' 19".
- South Fork & rural area**—K57BW, South Fork TV Assn., Box 224, South Fork, CO 81154 (KNME-TV Ch. 5 Albuquerque, NM)—20-w, lat. 37° 41' 07", long. 106° 39' 19".
- South Glenwood Springs**—See K60AH, Carbondale.
- South Rifle**—See K61BN, Rulison.
- South Rifle**—See K63BM, Rulison.
- South Rifle**—See K66BQ, Rulison.
- South Rifle**—See K68BR, Rulison.
- South Summer Home**—See K04HG, Lake City.
- South Yuma County (rural areas)**—See K46AD, Idalia.
- South Yuma County (rural areas)**—See K48AJ, Idalia.
- South Yuma County (rural areas)**—See K50AF, Idalia.
- South Yuma County (rural areas)**—See K52AI, Idalia.
- South Yuma County (rural areas)**—See K54AL, Idalia.
- Southwest Baca County**—K07UN, Baca County, Box 116, 741 Main St., Springfield, CO 81073 (KTSC Ch. 8 Pueblo-Colorado Springs)—10-w, lat. 37° 10' 05", long. 103° 05' 55".
- Southwest Baca County rural area**—K03DZ, Baca County, Box 116, 741 Main St., Springfield, CO 81073 (KKTU Ch. 11 Colorado Springs-Pueblo)—10-w, lat. 37° 10' 05", long. 103° 05' 55".
- Southwest Baca County rural area**—K06HW, Baca County, Box 116, 741 Main St., Springfield, CO 81073 (KRDO-TV Ch. 13 Colorado Springs-Pueblo)—10-w, lat. 37° 10' 05", long. 103° 05' 55".
- Southwest Baca County rural area**—K09JS, Baca County, Box 116, 741 Main St., Springfield, CO 81073 (KOAA-TV Ch. 5 Pueblo-Colorado Springs)—10-w, lat. 37° 10' 05", long. 103° 05' 55".
- Spring Creek**—K03HA, Gunnison County Metropolitan Recreation District, Box 1382, Gunnison, CO 81230 (KUSA-TV Ch. 9 Denver)—1-w, lat. 38° 44' 30", long. 106° 46' 00".
- Spring Creek**—See K10HS, Division.
- Spring Creek & Taylor River summer home area**—K13RX, Gunnison County Metropolitan Recreation District, Box 1382, Gunnison, CO 81230 (KREX-TV Ch. 5 Grand Junction)—1-w, lat. 38° 44' 30", long. 106° 46' 00".
- Spring Creek, Taylor River & summer home area**—K11QK, Gunnison County Metropolitan Recreation District, Box 1382, Gunnison, CO 81230 (KOAA-TV Ch. 5 Pueblo-Colorado Springs)—1-w, lat. 38° 44' 30", long. 106° 46' 00".
- Springfield**—K62CT, Baca County, Box 116, 741 Main St., Springfield, CO 81073 (KTSC Ch. 8 Pueblo-Colorado Springs)—100-w, lat. 37° 21' 44", long. 102° 38' 44".
- Springfield**—K64CT, Baca County, Box 116, 741 Main St., Springfield, CO 81073 (KOAA-TV Ch. 5 Pueblo-Colorado Springs)—100-w, lat. 37° 21' 44", long. 102° 38' 44".
- Springfield**—K66CW, Baca County, Box 116, 741 Main St., Springfield, CO 81073 (KKTU Ch. 11 Colorado Springs-Pueblo)—100-w, lat. 37° 21' 44", long. 102° 38' 44".
- Springfield**—K68CR, Baca County, Box 116, 741 Main St., Springfield, CO 81073 (KRDO-TV Ch. 13 Colorado Springs-Pueblo)—100-w, lat. 37° 21' 33", long. 102° 37' 20".
- Staley**—See K07QE, Goeder (rural area).
- Staley & Goeder**—K09PE, Rio Blanco County TV Assn., Box 1047, Meeker, CO 81641 (KREX-TV Ch. 5 Grand Junction)—1-w, lat. 40° 05' 24", long. 108° 43' 14".
- Staley & Goeder**—K11PI, Rio Blanco County TV Assn., Box 1047, Meeker, CO 81641 (KUTV Ch. 2 Salt Lake City, UT)—1-w, lat. 40° 02' 39", long. 108° 59' 32".
- Steamboat Springs**—K03CL, Yampa Valley TV Assn. Inc., County Courthouse, Steamboat Springs, CO 80477 (KUSA-TV Ch. 9 Denver)—1-w, lat. 40° 27' 47", long. 106° 51' 10".
- Steamboat Springs**—K06CF, Yampa Valley TV Assn. Inc., County Courthouse, Steamboat Springs, CO 80477 (KCNC-TV Ch. 4 Denver)—1-w, lat. 40° 27' 36", long. 106° 51' 10".
- Steamboat Springs**—K09GX, Yampa Valley TV Assn. Inc., County Courthouse, Steamboat Springs, CO 80477 (KMGH-TV Ch. 7 Denver)—1-w, lat. 40° 27' 36", long. 106° 51' 10".
- Steamboat Springs**—See K11FW, Phippsburg.
- Steamboat Springs**—K58AQ, Moffat County, County Courthouse, Craig, CO 81625 (KRMA-TV Ch. 6 Denver)—100-w, lat. 40° 27' 16", long. 106° 44' 34".
- Steamboat Springs**—K64AR, Moffat County, County Courthouse, Craig, CO 81625 (KWGN-TV Ch. 2 Denver)—100-w, lat. 40° 27' 16", long. 106° 44' 34".

Colorado—Translators

- Sterling**—See K27AG, Fleming.
- Sterling**—See K29AC, Fleming.
- Sterling, Fleming & rural Logan County**—K23AB, Board of Logan County Commissioners, 315 Main St., Sterling, CO 80751 (KWGN-TV Ch. 2 Denver)—100-w, lat. 40° 35' 28", long. 103° 02' 23".
- Sterling, Fleming & rural Logan County**—K25AF, Board of Logan County Commissioners, 315 Main St., Sterling, CO 80751 (KCNC-TV Ch. 4 Denver)—100-w, lat. 40° 35' 28", long. 103° 02' 23".
- Sunetha**—K68BI, Regents of U. of New Mexico and Board of Education of the City of Albuquerque, 1130 University NE, Albuquerque, NM 87102 (KNME-TV Ch. 5 Albuquerque, NM)—20-w, lat. 37° 11' 36", long. 107° 05' 31".
- Sunetha & Nutria**—K66AV, W. Russell Withers Jr., Box 789, Grand Junction, CO 81502 (KREZ-TV Ch. 6 Durango)—20-w, lat. 37° 11' 36", long. 107° 05' 31".
- Sutank & rural areas**—K04KC, Garfield County, Box 640, Glenwood Springs, CO 81601 (KWGN-TV Ch. 2 Denver)—5-w, lat. 39° 23' 48", long. 107° 14' 00".
- Sutank & rural areas**—K12MH, Garfield County, Box 640, Glenwood Springs, CO 81601 (KRMA-TV Ch. 6 Denver)—10-w, lat. 39° 23' 48", long. 107° 14' 00".
- *Sweetwater Creek**—K36DB, Garfield County, No. 300, 109 8th St., Glenwood Springs, CO 81601 (KCNC-TV Ch. 4 Denver)—20-w, lat. 39° 47' 21", long. 106° 53' 15".
- *Sweetwater Creek & Derby Mesa**—K23DN, Garfield County, Box 640, Glenwood Springs, CO 81601 (KWGN-TV Ch. 2 Denver)—20-w, lat. 39° 47' 21", long. 106° 53' 15".
- Sweetwater Creek area**—K03AP, Sweetwater TV Assn., No. 300, 109 8th St., Glenwood Springs, CO 81601 (KUSA-TV Ch. 9 Denver)—1-w, lat. 39° 47' 00", long. 107° 06' 12".
- Sweetwater Creek area**—K05EC, Sweetwater TV Assn., No. 300, 109 8th St., Glenwood Springs, CO 81601 (KCNC-TV Ch. 4 Denver)—1-w, lat. 39° 47' 00", long. 107° 06' 11".
- Sweetwater Creek area**—K13HD, Sweetwater TV Assn., No. 300, 109 8th St., Glenwood Springs, CO 81601—1-w, lat. 39° 47' 00", long. 107° 06' 12".
- Tarryall Canyon**—See K03FP, Lake George.
- Tarryall Canyon**—See K13EO, Lake George.
- Taylor River**—See K110K, Spring Creek.
- Taylor River**—See K13RX, Spring Creek.
- Taylor River resort area**—See K10HS, Division.
- Teller County**—See K62BU, Lake George.
- Texas Creek**—See K03EP, Cotopaxi.
- Texas Creek**—See K57CY, Cotopaxi.
- The Cliffs**—See K47EC, Windcliff.
- The Cliffs**—See K51AB, Windcliff.
- The Cliffs**—See K55AU, Windcliff.
- The Cliffs**—See K69AT, Windcliff.
- Thomasville**—K05JA, Pitkin County Translator Dept., 506 E. Main St., Aspen, CO 81611 (KMGH-TV Ch. 7 Denver)—10-w, lat. 39° 21' 12", long. 106° 41' 00".
- Toponas & rural area**—K12KR, Yampa Valley TV Assn., County Courthouse, Steamboat Springs, CO 80477 (KCNC-TV Ch. 4 Denver)—10-w, lat. 40° 03' 40", long. 106° 51' 00".
- Trinidad, Valdez & Hoehne**—K69CX, U. of Southern Colorado, 2200 Bonforte Blvd., Pueblo, CO 81001 (KTSC Ch. 8 Pueblo-Colorado Springs)—100-w, lat. 37° 05' 52", long. 104° 21' 05".
- Troublesome**—See K11HV, Green Mountain Reservoir.
- Upper Crystal River Valley**—See K06CK, Redstone.
- Upper Divide Creek**—K08HT, W. Russell Withers Jr., Box 789, Grand Junction, CO 81502 (KREG-TV Ch. 3 Glenwood Springs)—1-w, lat. 39° 36' 11", long. 107° 38' 49".
- Upper Divide Creek**—K10IQ, Garfield County, Box 640, Glenwood Springs, CO 81601 (KCNC-TV Ch. 4 Denver)—5-w, lat. 39° 36' 11", long. 107° 38' 49".
- Upper Four Mile Creek**—See K52AG, Silt.
- Upper Four Mile Creek**—See K54AG, Silt.
- Upper Frying Pan River**—See K03AJ, Lower Frying Pan River.
- Upper Frying Pan River**—K07KF, Fry-Ark TV Assn., 506 E. Main St., Aspen, CO 81611 (KREG-TV Ch. 3 Glenwood Springs)—1-w, lat. 39° 21' 12", long. 106° 41' 00".
- Upper Frying Pan River**—See K11LM, Lower Frying Pan River.
- Upper Frying Pan River (near Thomasville)**—K09LE, Roaring Fork TV Assn. Inc., 506 E. Main St., Aspen, CO 81611 (KUSA-TV Ch. 9 Denver)—1-w, lat. 39° 21' 12", long. 106° 41' 00".
- Upper Piceance Creek Basin**—See K38AG, Rio Blanco Valley.
- Upper Piceance Creek Basin**—See K44AC, Rio Blanco Valley.
- Upper Piedra**—See K09JV, Pagosa Springs.
- Upper Piedra rural area**—K02HX, Upper Piedra TV Assn., Box 130, Pagosa Springs, CO 81147 (KOAT-TV Ch. 7 Albuquerque, NM)—1-w, lat. 37° 25' 20", long. 107° 09' 05".
- Upper Plateau Creek**—See K69AD, Powderhorn.
- Upper White River**—See K13QU, Buford.
- Uravan**—K03FQ, Withers Bcstg. Co. of Colorado, Box 1508, Mount Vernon, IL 62864 (KTVX Ch. 4 Salt Lake City, UT)—1-w, lat. 38° 23' 28", long. 108° 45' 33".
- Uravan**—K05GV, Withers Bcstg. Co. of Colorado, Box 1508, Mount Vernon, IL 62864 (KUTV Ch. 2 Salt Lake City, UT)—1-w, lat. 38° 23' 28", long. 108° 45' 33".
- Uravan**—K07QI, Withers Bcstg. Co. of Colorado, Box 1508, Mount Vernon, IL 62864 (KUED Ch. 7 Salt Lake City, UT)—1-w, lat. 38° 23' 28", long. 108° 45' 33".
- Uravan**—K10GY, San Miguel Power Assn. Inc., 1050 Main St., Nucla, CO 81424 (KUTV Ch. 2 Salt Lake City, UT)—1-w, lat. 38° 23' 03", long. 108° 46' 00".
- Uravan**—K12MF, Withers Bcstg. Co. of Colorado, Box 1508, Mount Vernon, IL 62864 (KREY-TV Ch. 10 Montrose)—1-w, lat. 38° 23' 28", long. 108° 45' 33".
- Uravan**—See K50CR, Naturita.
- Valdez**—K02CR, Valdez TV Club, Box 239, Rte. 1, Trinidad, CO 81082 (KRDO-TV Ch. 13 Colorado Springs-Pueblo)—1-w, lat. 37° 06' 57", long. 104° 42' 21".
- Valdez**—K07FA, Valdez TV Club, Box 239, Rte. 1, Trinidad, CO 81082 (KKTV Ch. 11 Colorado Springs-Pueblo)—1-w, lat. 37° 06' 57", long. 104° 42' 21".
- Valdez**—K09FA, Valdez TV Club, Box 239, Rte. 1, Trinidad, CO 81082 (KOAA-TV Ch. 5 Pueblo-Colorado Springs)—1-w, lat. 37° 06' 57", long. 104° 42' 21".
- Valdez**—See K69CX, Trinidad.
- Vallecito & Bayfield**—K08ET, Lake TV Assn., Rte. 1, Bayfield, CO (KREZ-TV Ch. 6 Durango)—10-w, lat. 37° 22' 00", long. 107° 31' 30".
- Vallecito Reservoir area**—K02ET, Lake TV Assn., Vallecito Lake, Rte. 1, Bayfield, CO 81122 (KOAT-TV Ch. 7 Albuquerque, NM)—1-w, lat. 37° 22' 00", long. 107° 31' 30".
- Vallecito Reservoir area**—K10AD, Lake TV Assn., Vallecito Lake, Rte. 1, Bayfield, CO 81122 (KOB-TV Ch. 4 Albuquerque, NM)—1-w, lat. 37° 22' 00", long. 107° 31' 30".
- Victor**—K04BY, Victor Volunteer Fire Dept., Victor Ave. & 5th St., Victor, CO 80860 (KUSA-TV Ch. 9 Denver)—1-w, lat. 38° 42' 50", long. 105° 08' 42".
- Victor**—K12GU, Victor Volunteer Fire Dept., Victor Ave. & 5th St., Victor, CO 80860 (KMGH-TV Ch. 7 Denver)—1-w, lat. 38° 42' 50", long. 105° 08' 42".
- Wagon Wheel Gap rural area**—K12IE, Wagon Wheel Gap TV Assn., Creede, CO 81130 (KOAA-TV Ch. 5 Pueblo-Colorado Springs)—1-w, lat. 37° 45' 13", long. 106° 48' 06".
- Walden**—K08EY, Jackson County, 396 Lavefer St., Walden, CO 80480 (KCNC-TV Ch. 4 Denver)—10-w, lat. 40° 39' 49", long. 106° 24' 42".
- Walden**—K10FB, Jackson County, 396 Lavefer St., Walden, CO 80480 (KWGN-TV Ch. 5 Cheyenne, WY)—10-w, lat. 40° 39' 55", long. 106° 24' 34".
- Walden**—K12MK, Jackson County, 396 Lavefer St., Walden, CO 80480 (KWGN-TV Ch. 2 Denver)—10-w, lat. 40° 39' 49", long. 106° 24' 42".
- Walden**—K60BM, Jackson County, 396 Lavefer St., Walden, CO 80480 (KRMA-TV Ch. 6 Denver)—100-w, lat. 40° 39' 49", long. 106° 24' 42".
- Washington County**—See K14AE, Akron.
- Washington County**—See K16AC, Akron.
- Washington County**—See K18AE, Akron.
- Washington County**—See K20AE, Akron.
- Washington County**—See K24AF, Anton.
- Washington County**—See K26AB, Anton.
- Washington County**—See K28AB, Anton.
- Washington County**—See K30AD, Anton.
- *Waunita Hot Springs**—K49DK, Gunnison County Metropolitan Recreation District, Box 1382, Gunnison, CO 81230 (KQVR Ch. 31 Denver)—20-w, lat. 38° 29' 56", long. 106° 19' 28".
- Waunita Hot Springs**—K51DI, Gunnison County Metropolitan Recreation District, Box 1382, Gunnison, CO 81230 (KTSC Ch. 8 Pueblo-Colorado Springs)—20-w, lat. 38° 29' 56", long. 106° 19' 28".
- Waunita Hot Springs**—K55BI, Gunnison County Metropolitan Recreation District, Box 1382, Gunnison, CO 81230 (KWGN-TV Ch. 2 Denver)—100-w, lat. 38° 29' 56", long. 106° 19' 28".

Translators—Colorado

Weiland Ranch, Love Ranch (rural vicinity ESE), South Bertheson Ranch & rural vicinities W & S—K11IF, Rio Blanco County TV Assn., Box 1047, Meeker, CO 81641 (KSL-TV Ch. 5 Salt Lake City, UT)—1-w, lat. 39° 52' 00", long. 108° 13' 55".

Westcliffe—K07BW, Custer County, Box 545, Westcliffe, CO 81252 (KKTU Ch. 11 Colorado Springs-Pueblo)—1-w, lat. 38° 07' 39", long. 105° 22' 08".

Westcliffe—K09DY, Custer County, Box 545, Westcliffe, CO 81252 (KRDO-TV Ch. 13 Colorado Springs-Pueblo)—1-w, lat. 38° 07' 39", long. 105° 22' 08".

White River—See K50AE, Wilson Creek.

White River—See K60AC, Meeker.

White River—See K62AB, Meeker.

White River area (E & W) & Piceance Creek area—K32AC, Rio Blanco County TV Assn., Box 1047, Meeker, CO 81641 (KRMA-TV Ch. 6 Denver)—100-w, lat. 40° 05' 51", long. 108° 48' 36".

White River area (E & W) & Piceance Creek Area—K54AH, Rio Blanco County TV Assn., Box 1047, Meeker, CO 81641 (KMGH-TV Ch. 7 Denver)—100-w, lat. 40° 09' 50", long. 108° 26' 36".

White River area (E & W) & Piceance Creek area—K56EZ, Rio Blanco County TV Assn., Box 1047, Meeker, CO 81641 (KCNC-TV Ch. 4 Denver)—100-w, lat. 40° 09' 50", long. 108° 26' 36".

White River area (E & W) & Piceance Creek area—K58EF, Rio Blanco County TV Assn., Box 1047, Meeker, CO 81641 (KUSA-TV Ch. 9 Denver)—100-w, lat. 40° 09' 50", long. 108° 26' 36".

Williams Fork rural area—K12DQ, Moffat County, 221 W. Victory Way, Craig, CO 81625 (KCNC-TV Ch. 4 Denver)—10-w, lat. 40° 20' 52", long. 107° 32' 14".

Wilson Creek Oil Camp—K13IH, Rio Blanco County TV Assn., Box 1047, Meeker, CO 81641 (KSL-TV Ch. 5 Salt Lake City, UT)—1-w, lat. 40° 10' 04", long. 107° 55' 54".

Wilson Creek, Meeker, White River rural area—K50AE, Rio Blanco County TV Assn., 17497 Hwy. 64, Rangely, CO 81648 (KRMA-TV Ch. 6 Denver)—100-w, lat. 40° 10' 55", long. 107° 54' 01". Holds CP for change to lat. 39° 42' 04", long. 107° 57' 05". BPTT-910501DI.

Windcliff, The Cliffs & Estes Park (W)—K47EC, Translator Service Co. Inc., Box 274, Estes Park, CO 80517 (KCNC-TV Ch. 4 Denver)—10-w, lat. 40° 20' 15", long. 105° 34' 44".

Windcliff, The Cliffs & Estes Park (W)—K51AB, Translator Service Co. Inc., Box 274, Estes Park, CO 80517 (KWGN-TV Ch. 2 Denver)—10-w, lat. 40° 20' 15", long. 105° 34' 44".

Windcliff, The Cliffs & Estes Park (W)—K55AU, Translator Service Co. Inc., Box 274, Estes Park, CO 80517 (KMGH-TV Ch. 7 Denver)—10-w, lat. 40° 20' 15", long. 105° 34' 44".

Windcliff, The Cliffs & Estes Park (W)—K69AT, Translator Service Co. Inc., Box 274, Estes Park, CO 80517 (KUSA-TV Ch. 9 Denver)—10-w, lat. 40° 20' 15", long. 105° 34' 44".

Wolcott, Eagle, Gypsum & Riland—K07DB, Eagle Valley TV Corp., Box 101, Eagle, CO 81631 (KUSA-TV Ch. 9 Denver)—10-w, lat. 39° 44' 01", long. 106° 48' 04".

Wolcott, Eagle, Gypsum & Riland—K10DG, Eagle Valley TV Corp., Box 101, Eagle, CO 81631 (KCNC-TV Ch. 4 Denver)—10-w, lat. 39° 44' 01", long. 106° 48' 04".

Wolcott, Eagle, Gypsum & Riland—K13DE, Eagle Valley TV Corp., Box 101, Eagle, CO 81631 (KMGH-TV Ch. 7 Denver)—10-w, lat. 39° 44' 00", long. 106° 48' 00".

***Woody Creek—K120D**, Woody Creek TV Assn./Roaring Fork, 506 E. Main St., Aspen, CO 81611 (KRMA-TV Ch. 6 Denver)—10-w, lat. 38° 18' 30", long. 106° 57' 15".

***Woody Creek & Pitkin County rural area—K07RN**, Roaring Fork TV Assn. Inc., 506 E. Main St., Aspen, CO 81611 (KRMA-TV Ch. 6 Denver)—1-w, lat. 38° 18' 30", long. 106° 57' 15".

Woody Creek & Pitkin County rural area—K09LU, Woody Creek Recreation Assn., 506 E. Main St., Aspen, CO 86402 (KREX-TV Ch. 5 Grand Junction)—10-w, lat. 39° 18' 30", long. 106° 57' 15".

Woody Creek & Pitkin County rural area—K11LW, Woody Creek Recreation Assn., 506 E. Main St., Aspen, CO 86402 (KUSA-TV Ch. 9 Denver)—10-w, lat. 39° 18' 30", long. 106° 57' 15".

Woody Creek & Pitkin County rural area—K13MT, Woody Creek Recreation Assn., 506 E. Main St., Aspen, CO 86402 (KCNC-TV Ch. 4 Denver)—1-w, lat. 39° 18' 30", long. 106° 57' 15".

Wray—K04DM, TV Committee, Box 13, Wray, CO 80754 (KBSL-TV Ch. 10 Goodland, KS)—1-w, lat. 40° 04' 51", long. 102° 12' 29".

Wray—K12AM, TV Committee, Box 13, Wray, CO 80754 (KSNK Ch. 8 McCook, NE-Oberlin, KS)—1-w, lat. 40° 04' 51", long. 102° 12' 29".

Wray—K56BI, Region 1 Translator Assn., 720 W. 4th, Julesburg, CO 80737 (KTVS Ch. 3 Sterling)—100-w, lat. 40° 03' 15", long. 102° 13' 31".

Wray—K58BB, Region 1 Translator Assn., 720 W. 4th, Julesburg, CO 80737 (KWGN-TV Ch. 2 Denver)—100-w, lat. 40° 03' 15", long. 102° 13' 31".

Wray—K60BK, Region 1 Translator Assn., 720 W. 4th, Julesburg, CO 80737 (KCNC-TV Ch. 4 Denver)—100-w, lat. 40° 03' 15", long. 102° 13' 31".

Wray—K62BG, Region 1 Translator Assn., 720 W. 4th, Julesburg, CO 80737 (KRMA-TV Ch. 6 Denver)—100-w, lat. 40° 03' 15", long. 102° 13' 31".

Wray—K64BF, Region 1 Translator Assn., 720 W. 4th, Julesburg, CO 80737 (KUSA-TV Ch. 9 Denver)—100-w, lat. 40° 03' 15", long. 102° 13' 31".

Yampa—See K06CH, Oak Creek.

Yampa—See K09IF, Oak Creek.

Yampa Valley—K07GK, Moffat County, County Courthouse, Craig, CO 81625 (KUSA-TV Ch. 9 Denver)—10-w, lat. 40° 27' 16", long. 106° 44' 34".

Yampa Valley—See K13ES, Phippsburg.

Yuma—K13EM, Town of Yuma, Box 265, Yuma, CO 80757 (KCNC-TV Ch. 4 Denver)—1-w, lat. 40° 08' 20", long. 102° 44' 30".

Yuma—K32AB, Region 1 Translator Assn., 720 W. 4th, Julesburg, CO 80737 (KWGN-TV Ch. 2 Denver)—100-w, lat. 40° 06' 59", long. 102° 38' 21".

Yuma—K34AC, Region 1 Translator Assn., 720 W. 4th, Julesburg, CO 80737 (KCNC-TV Ch. 4 Denver)—100-w, lat. 40° 06' 59", long. 102° 38' 21".

Yuma—K36AC, Region 1 Translator Assn., 720 W. 4th, Julesburg, CO 80737 (KRMA-TV Ch. 6 Denver)—100-w, lat. 40° 06' 59", long. 102° 38' 21".

Yuma—K38AD, Region 1 Translator Assn., 720 W. 4th, Julesburg, CO 80737 (KUSA-TV Ch. 9 Denver)—100-w, lat. 40° 06' 59", long. 102° 38' 21".

Yuma—K40CG, Region 1 Translator Assn., 720 W. 4th, Julesburg, CO 80737 (KMGH-TV Ch. 7 Denver)—100-w, lat. 40° 08' 35", long. 102° 48' 51".

Connecticut

Hartford—W47AD, WXTV License Partnership, 24 Meadowlands Pkwy., Secaucus, NJ 07094 (WXTV Ch. 41 New York, NY-Paterson, NJ)—1000-w, lat. 41° 42' 32", long. 72° 28' 30". Note: Operating as LPTV.

Waterbury—W12BH, Connecticut Public Bcstg. Corp., 24 Summit St., Hartford, CT 06106 (WEDH Ch. 24 Hartford; WEDW Ch. 49 Bridgeport)—1000-w, lat. 41° 33' 51", long. 73° 05' 09".

West Haven—W59AA, WVIT Inc., 1515 Broadway, New York, NY 10036 (WVIT Ch. 30 New Britain-Hartford)—1000-w, lat. 41° 17' 42", long. 72° 58' 24".

Delaware

Brookside—See W14BG, Newark.

Dover—W27AJ, Delmarva Bcst. Service Ltd. Partnership, Box 4009, Salisbury, MD 21801 (WMDT Ch. 47 Salisbury, MD)—1000-w, lat. 39° 11' 08", long. 75° 29' 28". Note: Licensed as LPTV.

Newark & Brookside—W14BG, Priority Communications Ministries Inc., Box 372, c/o Faith City Family Church, Wilmington, DE 19899 (WGCB-TV Ch. 49 Red Lion-Lancaster, PA)—1000-w, lat. 39° 32' 04", long. 75° 42' 36".

***Wilmington—W40AZ**, National Minority TV Inc., Box C-11351, Santa Ana, CA 92711 (KTBN-TV Ch. 40 Santa Ana-Los Angeles, CA)—637-w, lat. 39° 50' 51", long. 75° 29' 45".

District of Columbia

***Washington—W20AN**, Abacus Television, 1801 Columbia Rd. NW, Washington, DC 20009 (W69CC Ch. 69 Pittsburgh, PA)—1000-w, lat. 40° 11' 25", long. 80° 14' 00". Note: Licensed as LPTV.

Florida

***Alachua/Gainesville—W69AY**, Associated Christian TV System Inc., 4520 Parkbreeze Court, Orlando, FL 32808 (WACX Ch. 55 Leesburg-Orlando)—1000-w, lat. 29° 42' 45", long. 82° 18' 08". Note: Licensed as LPTV.

Big Pine—W36AA, Board of County Commissioners-Monroe County, 500 Whitehead St., Key West, FL 33040 (WPBT Ch. 2 Miami-Fort Lauderdale)—100-w, lat. 24° 39' 02", long. 81° 18' 36".

Big Pine—W47AC, Board of County Commissioners-Monroe County, 500 Whitehead St., Key West, FL 33040 (WTVJ Ch. 4 Miami-Fort Lauderdale)—1000-w, lat. 24° 39' 02", long. 81° 18' 36".

Big Pine—W55AM, Board of County Commissioners-Monroe County, 500 Whitehead St., Key West, FL 33040 (WCIX Ch. 6 Miami)—1000-w, lat. 24° 39' 02", long. 81° 18' 36".

Big Pine—W57AM, Board of County Commissioners-Monroe County, 500 Whitehead St., Key West, FL 33040 (WSVN Ch. 7 Miami-Fort Lauderdale)—1000-w, lat. 24° 39' 02", long. 81° 18' 36".

Big Pine—W60AK, Board of County Commissioners-Monroe County, 500 Whitehead St., Key West, FL 33040 (WPLG Ch. 10 Miami)—1000-w, lat. 24° 39' 02", long. 81° 18' 36".

Cocoa-Rockledge—W04CN, Press Bcstg. Co., Box 799, Press Plaza, Asbury Park, NJ 07712 (WKCF Ch. 18 Clermont)—10-w, lat. 28° 16' 42", long. 80° 42' 03".

Coral Springs—W55BO, CBS Inc., 51 W. 52nd St., New York, NY 10019 (WCIX Ch. 6 Miami)—1000-w, lat. 26° 16' 57", long. 80° 17' 15".

***Daytona Beach**—W13CH, Press Bcstg. Co., 605 Mattison Ave., Asbury Park, NJ 07712—29-w, lat. 29° 10' 24", long. 81° 09' 24".

Fellsmere—See W62CC, Melbourne.

Fort Myers—W24AA, Nathan Price, 4420 Ginny Dr., Lakeland, FL 33811 (WCLF Ch. 22 Clearwater)—1000-w, lat. 26° 38' 34", long. 82° 01' 35". Note: Licensed as LPTV. Note: Licensed as LPTV.

Fort Myers—W70AM, Leeco TV Inc., 170 Oakley Ave., North Fort Myers, FL (WSVN Ch. 7 Miami-Fort Lauderdale)—100-w, lat. 26° 42' 25", long. 81° 50' 20".

Fort Myers—W73AJ, Leeco TV Inc., 170 Oakley Ave., North Fort Myers, FL (WPLG Ch. 10 Miami)—100-w, lat. 26° 42' 25", long. 81° 50' 20".

***Fort Pierce**—W44AY, South Florida Public Communications, Box 6607, West Palm, FL 33405 (WXEL-TV Ch. 42 West Palm Beach)—524.7-w, lat. 27° 32' 46", long. 80° 22' 08". Note: Licensed as LPTV.

Gainesville—See W69AY, Alachua.

Hallandale—W58BU, CBS Inc., 51 W. 52nd St., New York, NY 10019 (WCIX Ch. 6 Miami)—100-w, lat. 26° 07' 14", long. 80° 08' 25".

Immokalee & Lehigh Acres—W77AC, Leeco TV Inc., 1184 Oldbridge Rd., North Fort Myers, FL 33903 (WSVN Ch. 7 Miami-Fort Lauderdale)—100-w, lat. 26° 28' 45", long. 81° 25' 55".

Immokalee & Lehigh Acres—W79AM, Leeco TV Inc., 1184 Oldbridge Rd., North Fort Myers, FL 33903 (WPLG Ch. 10 Miami)—100-w, lat. 26° 28' 45", long. 81° 25' 55".

***Inglis/Yankeetown**—W49AJ, Citrus County Assn. for Retarded Children, 1315 N. Van Nortwick Rd., Lecanto, FL 32661 (WOFL Ch. 35 Orlando)—1000-w, lat. 28° 52' 55", long. 82° 31' 30". Note: Licensed as LPTV.

Inverness—W17BK, WTOG-TV Inc., 3415 University Ave. W, St. Paul, MN 55114 (WTOG Ch. 44 St. Petersburg-Tampa)—1000-w, lat. 28° 53' 20", long. 82° 22' 59". Holds CP for change from Ch. 17 to Ch. 17, 1000-w. BLTT-8204291V.

Key West—W31AB, Board of County Commissioners-Monroe County, 500 Whitehead St., Key West, FL 33040 (WPBT Ch. 2 Miami-Fort Lauderdale)—100-w, lat. 24° 34' 58", long. 81° 46' 00".

Key West—W39AC, Board of County Commissioners-Monroe County, 500 Whitehead St., Key West, FL 33040 (WTVJ Ch. 4 Miami-Fort Lauderdale)—100-w, lat. 24° 34' 58", long. 81° 46' 00".

Key West—W44AC, Board of County Commissioners-Monroe County, 500 Whitehead St., Key West, FL 33040 (WCIX Ch.

6 Miami)—100-w, lat. 24° 34' 58", long. 81° 46' 00".

Key West—W49AE, Board of County Commissioners-Monroe County, 500 Whitehead St., Key West, FL 33040 (WSVN Ch. 7 Miami-Fort Lauderdale)—100-w, lat. 24° 34' 19", long. 81° 44' 55".

Key West—W66AN, Board of County Commissioners-Monroe County, 500 Whitehead St., Key West, FL 33040 (WPLG Ch. 10 Miami)—100-w, lat. 24° 34' 58", long. 81° 46' 00".

Lake City—W02BE, Charles Wells, Box 1089, Dothan, AL 36301 (WTVY Ch. 4 Dothan, AL)—lat. 30° 08' 59", long. 82° 39' 07". Note: Licensed as LPTV.

***Lakeland**—W38BE, Family TV 48 Inc., 2620 Martin Ave., Lakeland, FL 33803 (WACX Ch. 55 Leesburg-Orlando)—1000-w, lat. 28° 04' 46", long. 82° 02' 27". Note: Licensed as LPTV.

Lehigh Acres—See W77AC, Immokalee.

Lehigh Acres—See W79AM, Immokalee.

Marathon—W29AW, Board of County Commissioners-Monroe County, 500 Whitehead St., Key West, FL 33040 (WPBT Ch. 2 Miami-Fort Lauderdale)—1000-w, lat. 24° 45' 35", long. 80° 57' 22".

***Marathon**—W38AA, Board of County Commissioners-Monroe County, 500 Whitehead St., Key West, FL 33040 (WTVJ Ch. 4 Miami-Fort Lauderdale)—1000-w, lat. 24° 45' 35", long. 80° 57' 22".

Marathon—W63AL, Board of County Commissioners-Monroe County, 500 Whitehead St., Key West, FL 33040 (WCIX Ch. 6 Miami)—1000-w, lat. 24° 45' 35", long. 80° 57' 22". Holds CP for change from Ch. 63 to Ch. 25. BPTT-890310WD.

Marathon—W65AP, Board of County Commissioners-Monroe County, 500 Whitehead St., Key West, FL 33040 (WSVN Ch. 7 Miami-Fort Lauderdale)—1000-w, lat. 24° 45' 35", long. 80° 57' 22".

Marathon—W68AI, Board of County Commissioners-Monroe County, 500 Whitehead St., Key West, FL 33040 (WPLG Ch. 10 Miami)—1000-w, lat. 24° 45' 35", long. 80° 57' 22".

Matecumbe—W27AY, Board of County Commissioners-Monroe County, 500 Whitehead St., Key West, FL 33040 (WTVJ Ch. 4 Miami-Fort Lauderdale)—1000-w, lat. 24° 56' 12", long. 80° 37' 02".

Matecumbe—W32AB, Board of County Commissioners-Monroe County, 500 Whitehead St., Key West, FL 33040 (WPBT Ch. 2 Miami-Fort Lauderdale)—1000-w, lat. 24° 56' 12", long. 80° 37' 02".

Matecumbe—W40AA, Board of County Commissioners-Monroe County, 500 Whitehead St., Key West, FL 33040 (WCIX Ch. 6 Miami)—1000-w, lat. 24° 56' 12", long. 80° 37' 02".

Matecumbe—W43AO, Board of County Commissioners-Monroe County, 500 Whitehead St., Key West, FL 33040 (WSVN Ch. 7 Miami-Fort Lauderdale)—1000-w, lat. 24° 56' 12", long. 80° 37' 02".

Matecumbe—W59AJ, Board of County Commissioners-Monroe County, 500 Whitehead St., Key West, FL 33040 (WPLG Ch. 10 Miami)—1000-w, lat. 24° 56' 12", long. 80° 37' 02".

***Melbourne**—W11CO, Press Bcstg. Co., 605 Mattison Ave., Asbury Park, NJ 07712 (WKCF Ch. 18 Clermont)—100-w, lat. 28° 08' 11", long. 80° 41' 20".

Melbourne & Palm Bay—W16AJ, WESH Television Inc., Suite 1250, 101 S. Hanley Rd., St. Louis, MO 63105 (WESH Ch. 2 Oaytoa Beach-Orlando)—1000-w, lat. 28° 02' 29", long. 80° 37' 12".

Melbourne-Fellsmere—W62CC, Treasure Coast Educational Bcstg. Inc., 1101 S. Olive Ave., West Palm Beach, FL 33401 (WTCE Ch. 21 Fort Pierce)—1000-w, lat. 28° 08' 14", long. 80° 42' 11".

Ocala—W57AN, Diversified Communications, 35 Hildreth St., Bangor, ME 04401 (WCJB Ch. 20 Gainesville)—100-w, lat. 29° 12' 25", long. 82° 07' 55".

Okeechobee—W61AP, Trinity Bcstg. Network, Box C-11949, Santa Ana, CA 92711 (KTBN-TV Santa Ana-Los Angeles, CA)—100-w, lat. 27° 11' 53", long. 80° 50' 33".

Orlando—W31AU, CFF Properties Inc., 6350 West Freeway, Fort Worth, TX 76150 (WACX Ch. 55 Leesburg-Orlando)—880-w, lat. 28° 36' 23", long. 81° 21' 01". Note: Licensed as LPTV.

Palm Bay—See W16AJ, Melbourne.

***Panama City**—W38BP, National Minority TV Inc., Box C-11951, Santa Ana, CA 92711 (KTBN-TV Ch. 40 Santa Ana-Los Angeles, CA)—1000-w, lat. 30° 33' 42", long. 85° 32' 02". Requests modification of CP to change city of license to Thomasville, GA, from Ch. 38 to Ch. 22, lat. 30° 50' 51", long. 83° 52' 56". BPTT-920214MV.

Panama City & adjacent communities—W22AO, State Board of Regents of Florida, Florida State U., 2565 Pottsdamer St., Tallahassee, FL 32304 (WFSU-TV Ch. 11 Tallahassee)—1000-w, lat. 30° 10' 06", long. 85° 42' 06".

Rock Harbor—W54BB, Board of County Commissioners-Monroe County, 500 Whitehead St., Key West, FL 33040 (WPLG Ch. 10 Miami)—100-w, lat. 25° 10' 25", long. 80° 22' 22".

Rock Harbor—W56AZ, Board of County Commissioners-Monroe County, 500 Whitehead St., Key West, FL 33040—lat. 25° 14' 07", long. 80° 19' 35".

Rock Harbor—W61AI, Board of County Commissioners-Monroe County, 500 Whitehead St., Key West, FL 33040 (WTVJ Ch. 4 Miami-Fort Lauderdale)—100-w, lat. 25° 10' 24", long. 80° 22' 21".

Rock Harbor—W64AN, Board of County Commissioners-Monroe County, 500 Whitehead St., Key West, FL 33040 (WCIX Ch. 6 Miami)—100-w, lat. 25° 14' 07", long. 80° 19' 35".

Rock Harbor—W67AP, Board of County Commissioners-Monroe County, 500 Whitehead St., Key West, FL 33040 (WSVN Ch. 7 Miami-Fort Lauderdale)—100-w, lat. 25° 14' 07", long. 80° 19' 35".

St. Petersburg—W63BS, Henry Esteve, 201 2nd Ave., St. Petersburg, FL 33701 (WMTV Ch. 15 Madison, WI)—1000-w, lat. 27° 50' 44", long. 82° 46' 22". Note: Operating as LPTV.

***Sunrise**—W198J, CBS Inc., 51 W. 52nd St., New York, NY 10019 (WCIX Ch. 6 Miami)—760-w, lat. 26° 08' 36", long. 80° 19' 55".

Tampa—W57BA, ZGS Television of Tampa Inc., Suite 400, 2700 W. Martin Luther King Blvd, Tampa, FL 33607 (KTBN-TV Ch. 40 Santa Ana-Los Angeles, CA)—1000-w, lat. 27° 56' 50", long. 82° 27' 35". Note: Licensed as LPTV.

Tampa—W61BL, Bahia Honda Inc., No. 204, 2942 W. Columbus Dr., Tampa, FL 33607—100-w, lat. 27° 56' 50", long. 82° 27' 35". Note: Licensed as LPTV.

***Titusville**—W07CQ, Press Bcstg. Co., Box 799, Press Plaza, Asbury Park, NJ 07712 (WKCF Ch. 18 Clermont)—9.6-w, lat. 28° 34' 49", long. 80° 51' 00".

Vero Beach—W50AW, WFLX L.P., 1600 W. 2nd St., Cleveland, OH 44115-1454 (WFLX Ch. 29 West Palm Beach)—861-w, lat. 27° 32' 46", long. 80° 22' 08".

Vero Beach—W64AX, Scripps Howard Inc., 622 N. Flagler Dr., West Palm Beach, FL 33480 (WPTV Ch. 5 West Palm Beach)—100-w, lat. 27° 36' 36", long. 80° 27' 15".

***West Palm Beach**—W47BG, Treasure Coast Educational Bcstg. Inc., 1101 S. Olive Ave., West Palm Beach, FL 33401 (WIRB Ch. 56 Melbourne)—1000-w, lat. 26° 56' 22", long. 80° 07' 04". Requests modification of CP for change to lat. 26° 47' 58", long. 80° 04' 35". BMTT-930329BN.

White Springs—W70BB, White Springs Bcstg. Co. Inc., 5111 Ocean Blvd., Sarasota, FL 33578 (WJKS Ch. 17 Jacksonville)—2.5-w, lat. 30° 19' 06", long. 82° 43' 22".

Translators—Georgia

Georgia

Augusta—W36BM, Dove Bcstg. Corp., Box 1616, Greenville, SC 29602 (WQHB Ch. 63 Sumter, SC)—1000-w, lat. 33° 30' 53", long. 81° 56' 23".

Carnesville—W52AA, Georgia Public Telecommunications Commission, 1540 Stewart Ave. SW, Atlanta, GA 30310 (WCES-TV Ch. 20 Wrens-Augusta)—1000-w, lat. 34° 21' 38", long. 83° 12' 51".

Carrollton—W49AD, Georgia Public Telecommunications Commission, 1540 Stewart Ave. SW, Atlanta, GA 30310 (WJSP-TV Ch. 28 Columbus-Warm Springs)—1000-w, lat. 33° 33' 50", long. 85° 01' 04".

Cedartown—W65AD, Georgia Public Telecommunications Commission, 1540 Stewart Ave. SW, Atlanta, GA 30310 (WCLP-TV Ch. 18 Chatsworth-Dalton)—100-w, lat. 34° 04' 09", long. 85° 14' 50".

Clayton—See W09AE, Mountain City.

Clayton & Mountain City—W06AE, Pulitzer Bcstg. Co., Box TV 4, Greenville, SC 29602 (WYFF-TV Ch. 4 Greenville-Spartanburg, SC & Asheville, NC)—1-w, lat. 34° 54' 24", long. 83° 24' 56".

Columbus—W48AB, Georgia Public Telecommunications Commission, 1540 Stewart Ave. SW, Atlanta, GA 30310 (WJSP-TV Ch. 28 Columbus-Warm Springs)—1000-w, lat. 32° 27' 24", long. 84° 53' 57".

Dade County—See W51AB, Flintstone.

Dalton—W47BA, Family Life TV 43, 403 W. Cuyler St., Dalton, GA 30720 (W43AT Ch. 43 Dalton)—1000-w, lat. 34° 44' 00", long. 85° 01' 03".

Draketown—W27AA, Georgia Public Telecommunications Commission, 1540 Stewart Ave. SW, Atlanta, GA 30310 (WCLP-TV Ch. 18 Chatsworth-Dalton)—1000-w, lat. 33° 49' 51", long. 85° 06' 50".

Eiberton—W60AE, Georgia Public Telecommunications Commission, 1540 Stewart Ave. SW, Atlanta, GA 30310 (WCES-TV Ch. 20 Wrens-Augusta)—1000-w, lat. 34° 06' 34", long. 82° 53' 01".

Flintstone and rural areas of Dade & Walker Counties—W51AB, Georgia Public Telecommunications Commission, 1540 Stewart Ave. SW, Atlanta, GA 30310 (WCLP-TV Ch. 18 Chatsworth-Dalton)—100-w, lat. 34° 57' 07", long. 85° 22' 58".

Hartwell & Royston—W22AC, Georgia Public Telecommunications Commission, 1540 Stewart Ave. SW, Atlanta, GA 30310 (WCES-TV Ch. 20 Wrens-Augusta)—1000-w, lat. 34° 18' 45", long. 82° 56' 15".

Hiawassee—W50AB, Georgia Public Telecommunications Commission, 1540 Stewart Ave. SW, Atlanta, GA 30310 (WCLP-TV Ch. 18 Chatsworth-Dalton)—1000-w, lat. 34° 57' 15", long. 83° 43' 47".

Hiawassee & Macedonia Community, GA & Hayesville, NC—W07BB, Tri-County TV Booster Inc., Box 57, Hiawassee, GA 30546 (WSB-TV Ch. 2 Atlanta)—1-w, lat. 34° 57' 15", long. 83° 43' 48".

Hiawassee & Macedonia Community, GA & Hayesville, NC—W10AM, Tri-County TV Booster Inc., Box 57, Hiawassee, GA 30546 (WAGA-TV Ch. 5 Atlanta)—1-w, lat. 34° 57' 15", long. 83° 43' 48".

Hiawassee & Macedonia Community, GA & Hayesville, NC—W13AX, Tri-County TV Booster Inc., Box 57, Hiawassee, GA 30546 (WXIA-TV Ch. 11 Atlanta)—1-w, lat. 34° 57' 15", long. 83° 43' 48".

La Fayette—W35AA, Georgia Public Telecommunications Commission, 1540 Stewart Ave. SW, Atlanta, GA 30310 (WCLP-TV Ch. 18 Chatsworth-Dalton)—100-w, lat. 34° 41' 37", long. 85° 16' 14".

Macedonia Community—See W07BB, Hayesville.

Macedonia Community—See W10AM, Hiawassee.

Macedonia Community—See W13AX, Hayesville.

Mountain City—See W06AE, Clayton.

Mountain City & Clayton—W09AE, Spartan Radiocasting Co., Box 1717, Spartanburg, SC 29304 (WSPA-TV Ch. 7 Greenville-Spartanburg, SC & Asheville, NC)—1-w, lat. 34° 54' 24", long. 83° 24' 56".

Royston—See W22AC, Hartwell.

Savannah—W55AW, Channel America LPTV Holdings Inc., Suite 204, 19 W. 21st St., New York, NY 10010—60-w, lat. 32° 03' 48", long. 81° 02' 56". Note: Operating as LPTV.

Toccoa—W68AF, Georgia Public Telecommunications Commission, 1540 Stewart Ave. SW, Atlanta, GA 30310 (WCES-TV Ch. 20 Wrens-Augusta)—1000-w, lat. 34° 36' 32", long. 83° 21' 51".

Valdosta—W13BD, Newsouth Bcstg. Corp., 1211 N. Slappey Blvd., Albany, GA 31701 (WFXL Ch. 31 Albany)—10-w, lat. 30° 51' 50", long. 83° 23' 39". Note: Licensed as LPTV.

Walker County—See W51AB, Flintstone.

Young Harris—W04BJ, Georgia Public Telecommunications Commission, 1540 Stewart Ave. SW, Atlanta, GA 30310

(WCLP-TV Ch. 18 Chatsworth-Dalton)—100-w, lat. 34° 55' 22", long. 83° 50' 26".

Young Harris—W07BE, Tri-County TV Booster Inc., Box 57, Hiawassee, GA 30546 (WXIA-TV Ch. 11 Atlanta)—1-w, lat. 34° 56' 18", long. 83° 55' 02".

Young Harris—W10AQ, Tri-County TV Booster Inc., Box 57, Hiawassee, GA 30546 (WAGA-TV Ch. 5 Atlanta)—1-w, lat. 34° 56' 18", long. 83° 55' 02".

Young Harris—W13AY, Tri-County TV Booster Inc., Box 57, Hiawassee, GA 30546 (WSB-TV Ch. 2 Atlanta)—1-w, lat. 34° 56' 18", long. 83° 55' 02".

Hawaii

Anahola—K63AZ, Hawaii Public Bcstg. Authority, 2350 Dole St., Honolulu, HI 96822 (KHET Ch. 11 Honolulu)—100-w, lat. 22° 08' 22", long. 159° 19' 14".

Hakalau—K67BA, Hawaii Public Bcstg. Authority, 2350 Dole St., Honolulu, HI 96822 (KMEE-TV Ch. 10 Wailuku, Maui)—100-w, lat. 19° 54' 55", long. 155° 11' 07".

Hanalei & Princeville—K68BE, Hawaii Public Bcstg. Authority, 2350 Dole St., Honolulu, HI 96822 (KHET Ch. 11 Honolulu)—23-w, lat. 22° 12' 42", long. 159° 28' 13".

Hawaiian Ocean View Estates—K69CF, Hawaii Public Bcstg. Authority, 2350 Dole St., Honolulu, HI 96822 (KMEE-TV Ch. 10 Wailuku, Maui)—100-w, lat. 19° 00' 19", long. 155° 40' 39".

Hilo—K04FE, Hawaii Public Bcstg. Authority, 2350 Dole St., Honolulu, HI 96822 (KMEE-TV Ch. 10 Wailuku, Maui)—100-w, lat. 19° 43' 56", long. 155° 01' 00".

Hilo—K45CT, KFVE Joint Venture, 530 W. D'Brien Dr., Agana, GU 96910 (KFVE Ch. 5 Honolulu)—1000-w, lat. 19° 35' 19", long. 155° 27' 10".

Honolulu—K42CD, Oceania Bcstg. Network Inc., Suite C-314, 970 N. Kalaheo Ave., Kailua, HI 96734 (KDBN Ch. 26 Honolulu)—1000-w, lat. 21° 19' 49", long. 157° 45' 25". Note: Licensed as LPTV.

Kailua—K54DC, KFVE Joint Venture, 530 W. D'Brien Dr., Agana, GU 96910 (KFVE Ch. 5 Honolulu)—lat. 21° 19' 49", long. 157° 45' 24".

Kailua Kona—K36CT, Le Sea Bcstg. Corp., Box 12, South Bend, IN 46624 (KWHH Ch. 14 Hilo)—1000-w, lat. 19° 44' 30", long. 155° 57' 22". Note: Licensed as LPTV. Note: Licensed as LPTV.

Kailua Kona—K52DQ, Le Sea Bcstg. Corp., Box 12, South Bend, IN 46624 (KWHH Ch. 14 Hilo)—1000-w, lat. 19° 44' 30", long. 155° 57' 22". Note: Licensed as LPTV. Note: Licensed as LPTV.

Kailua Kona—K63DZ, KFVE Joint Venture, 530 W. D'Brien Dr., Agana, GU 96910 (KFVE Ch. 5 Honolulu)—75-w, lat. 19° 31' 10", long. 155° 55' 08". Requests CP for change to lat. 19° 42' 56", long. 155° 55' 00". BPTT-930402ZY.

Kamuela—See K63DT, Waimea.

Kaneohe—K44DQ, KFVE Joint Venture, 530 W. D'Brien Dr., Agana, GU 96910 (KFVE Ch. 5 Honolulu)—1000-w, lat. 21° 19' 23", long. 157° 40' 52". Requests modification of CP to change city of license to Kaneohe & Kailua. BMMPTT-930402WE.

Kaunakani—K63AI, Hawaii Public Bcstg. Authority, 2350 Dole St., Honolulu, HI 96822 (KHET Ch. 11 Honolulu)—20-w, lat. 21° 56' 27", long. 159° 32' 25".

Kilauea—K62AQ, Hawaii Public Bcstg. Authority, 2350 Dole St., Honolulu, HI 96822 (KHET Ch. 11 Honolulu)—100-w, lat. 22° 13' 30", long. 159° 23' 44".

Kilauea Military Camp—K56BD, Hawaii Public Bcstg. Authority, 2350 Dole St., Honolulu, HI 96822 (KMEE-TV Ch. 10 Wailuku, Maui)—10-w, lat. 19° 31' 25", long. 155° 18' 06".

Lihue—K51BB, Michael L. Eskridge, Suite 350, 1355 Piccard Dr., Rockville, MD 20850 (KITV Ch. 4 Honolulu)—100-w, lat. 21° 58' 41", long. 159° 29' 55".

Lihue—K55DZ, Licensee Subsidiary L.P., Suite 1200, 980 N. Michigan Ave., Chicago, IL 60611 (KHDN-TV Ch. 2 Honolulu)—100-w, lat. 21° 58' 41", long. 159° 29' 55".

Lihue—K65BV, Channel 13 Club of Kauai Inc., 3259 Hiroka St., Lihue, Kauai, HI 96766 (KHNL Ch. 13 Honolulu)—100-w, lat. 21° 58' 41", long. 159° 29' 55".

Lihue—K67AV, Hawaii Public Bcstg. Authority, 2350 Dole St., Honolulu, HI 96822 (KHET Ch. 11 Honolulu)—100-w, lat. 21° 58' 41", long. 159° 29' 55".

Lihue—K69BZ, Lee Enterprises Inc., 130 E. 2nd St., Davenport, IA 52801 (KGMB Ch. 9 Honolulu)—1000-w, lat. 21° 58' 41", long. 159° 29' 55".

Naalehu & Pahala—K63BB, Hawaii Public Bcstg. Authority, 2350 Dole St., Honolulu, HI 96822 (KMEE-TV Ch. 10 Wailuku, Maui)—10-w, lat. 19° 02' 40", long. 155° 35' 00".

Pahala—See K63BB, Naalehu.

Princeville—See K68BE, Hanalei.

Waianae Coast Oahu—K58AN, City & County of Honolulu, 650 S. King St., Honolulu, HI 96813 (KITV Ch. 4 Honolulu)—100-w, lat. 21° 23' 22", long. 158° 06' 30".

Waianae Coast Oahu—K60AW, City & County of Honolulu, 650 S. King St., Honolulu, HI 96813 (KHET Ch. 11 Honolulu)—100-w, lat. 21° 23' 22", long. 158° 06' 30".

If market-by-market information about competitive video media would be important to you, look for the 1994 *FACTBOOK Supplement*...

COMPETING VIDEO MEDIA: A Market-By-Market Guide, 1994

...from the series of *FACTBOOK Supplements*...so moderately priced, you can afford to buy copies for your entire staff or sales force.



FOR FURTHER INFORMATION call our Circulation Department collect • 202-872-9200

Waianae Coast Oahu—K66AU, City & County of Honolulu, 650 S. King St., Honolulu, HI 96813 (KHNL Ch. 13 Honolulu)—100-w, lat. 21° 23' 22", long. 158° 06' 30".

Waianae Coast Oahu—K68AY, City & County of Honolulu, 650 S. King St., Honolulu, HI 96813 (KGMB Ch. 9 Honolulu)—100-w, lat. 21° 23' 22", long. 158° 06' 30".

Wailuku—K27DW, KFVE Joint Venture, 530 W. O'Brien Dr., Agana, GU 96910 (KFVE Ch. 5 Honolulu)—1000-w, lat. 20° 42' 33", long. 156° 15' 52".

Waimea—K57BI, Lee Enterprises Inc., 130 E. 2nd St., Davenport, IA 52801 (KGMB Ch. 9 Honolulu)—20-w, lat. 21° 56' 27", long. 159° 32' 25".

Waimea (Kamuela)—K63DT, Hawaii Public Bcstg. Authority, 2350 Dole St., Honolulu, HI 96822 (KMEB-TV Ch. 10 Wailuku, Maui)—100-w, lat. 19° 53' 09", long. 155° 39' 28".

Waipake—K66AY, Hawaii Public Bcstg. Authority, 2350 Dole St., Honolulu, HI 96822 (KHET Ch. 11 Honolulu)—10-w, lat. 22° 11' 19", long. 159° 19' 60".

Idaho

Ahsahka—K11DK, Riverside TV Inc., Box 1014, Orofino, ID 83544 (KHQ-TV Ch. 6 Spokane, WA)—1-w, lat. 46° 31' 28", long. 116° 22' 32".

Ahsahka—K13EG, Riverside TV Inc., Box 1014, Orofino, ID 83544 (KREM-TV Ch. 2 Spokane, WA)—1-w, lat. 46° 31' 28", long. 116° 22' 32".

Ahsahka & Riverside—K08DU, Riverside TV Inc., Box 1014, Orofino, ID 83544 (KXLY-TV Ch. 4 Spokane, WA)—1-w, lat. 46° 31' 28", long. 116° 22' 32".

Albion—See K14IC, Burley.

Albion—See K59CC, Burley.

Albion—See K61AP, Burley.

Albion—See K65AZ, Burley.

Albion, Elba, Idaho rural area & Malta—K09IR, KMVT Bcstg. Inc., 1100 Blue Lakes Blvd. N, Twin Falls, ID 83301 (KMVT Ch. 11 Twin Falls)—1-w, lat. 42° 21' 44", long. 113° 27' 13".

Arco—K13VK, Lee J. Stillwell, 888 16th St. NW, Washington, DC 20006 (KPVI Ch. 6 Pocatello-Blackfoot-Idaho Falls)—10-w, lat. 43° 37' 17", long. 113° 17' 25". Note: Licensed as LPTV.

Ashton—K05HQ, Ambassador Media Corp., 7600 Potomac Falls Rd., McLean, VA 22102 (KPVI Ch. 6 Pocatello-Blackfoot-Idaho Falls)—10-w, lat. 44° 03' 20", long. 111° 00' 09".

Ashton—K09VD, Ambassador Media Corp., Box 667, 425 E. Center St., Pocatello, ID 83207 (KPVI Ch. 6 Pocatello-Blackfoot-Idaho Falls)—10-w, lat. 44° 03' 59", long. 111° 27' 31". Note: Licensed as LPTV.

Baker—See K05BE, Lemhi.

Baker—See K09SD, Lemhi.

Bancroft—See K07BK, Grace.

Bancroft—See K09ID, Soda Springs.

Bancroft—See K11BC, Grace.

Bancroft—See K12LK, Soda Springs.

Bancroft—See K13AY, Grace.

Bear Lake County—See K09PL, Dingle.

Bear Lake County—See K11PP, Dingle.

Bear Lake County—See K13QY, Dingle.

Blackfoot—K13VI, William L. Armstrong, 7600 Potomac Falls Rd., McLean, VA 22102 (KPVI Ch. 6 Pocatello-Blackfoot-

Idaho Falls)—lat. 43° 11' 54", long. 112° 21' 22". Note: Licensed as LPTV.

Blackrock—See K11AG, Inkom.

Blackrock—See K13AH, Inkom.

Blackrock & Inkom—K07NO, Inkom TV Assn., Box 13, Inkom, ID 83245 (KPVI Ch. 6 Pocatello-Blackfoot-Idaho Falls)—10-w, lat. 42° 46' 38", long. 112° 10' 00".

Boise & Collister—K13ST, King Bcstg. Co., Box 24525, Seattle, WA 98124 (KTVB Ch. 7 Boise)—1-w, lat. 43° 36' 57", long. 116° 12' 09".

Bonnors Ferry—K56AB, Boundary County TV Translator District, c/o Bob Bradford, Box 66285, Seattle, WA 98166 (KSPS-TV Ch. 7 Spokane, WA)—100-w, lat. 48° 36' 37", long. 116° 15' 24".

Bonnors Ferry—K59BW, Regents of U. of Idaho, Radio-TV Center, U. of Idaho, Moscow, ID 83843 (KUID-TV Ch. 12 Moscow)—100-w, lat. 48° 36' 37", long. 116° 15' 24".

Bonnors Ferry & Naples—K09HK, Boundary County TV Translator District, Box 894, Bonnors Ferry, ID 83805 (KREM-TV Ch. 2 Spokane, WA)—10-w, lat. 48° 36' 37", long. 116° 15' 24".

Bonnors Ferry & Naples—K11HM, Boundary County TV Translator District, Box 894, Bonnors Ferry, ID 83805 (KXLY-TV Ch. 4 Spokane, WA)—10-w, lat. 48° 36' 37", long. 116° 15' 24".

Bonnors Ferry & Naples—K13HQ, Boundary County TV Translator District, Box 66285, Seattle, WA 98166 (KHQ-TV Ch. 6 Spokane, WA)—10-w, lat. 48° 36' 37", long. 116° 15' 24".

***Bonnors Ferry & Naples**—K67DI, Boundary County TV Translator District, c/o Bob Bradford, Box 66285, Seattle, WA 98166 (KAYU-TV Ch. 28 Spokane, WA)—100-w, lat. 48° 36' 37", long. 116° 15' 24".

Brownlee Creek—See K11PD, Brownlee Power Plant.

Brownlee Power Plant & Brownlee Creek farming area, ID & Halfway, OR—K11PD, Idaho Power Co., Box 70, Boise, ID 83707 (KBCI-TV Ch. 2 Boise)—5-w, lat. 44° 47' 51", long. 116° 53' 06".

Brownlee Power Plant, ID & Halfway, OR—K13QL, Idaho Power Co., Box 70, Boise, ID 83707 (KTVB Ch. 7 Boise)—5-w, lat. 44° 47' 51", long. 116° 53' 06".

Brownlee, ID & Halfway, OR—K09OP, Idaho Power Co., Box 70, Boise, ID 83707 (KIVI Ch. 6 Nampa-Boise-Caldwell)—5-w, lat. 44° 47' 51", long. 116° 53' 06".

Burley—K07UL, William L. Armstrong, 7600 Potomac Falls Rd., McLean, VA 22102 (KPVI Ch. 6 Pocatello-Blackfoot-Idaho Falls)—lat. 42° 32' 38", long. 113° 47' 56". Note: Licensed as LPTV.

Burley & Rupert area—K63BX, Ambassador Media Corp., 7600 Potomac Falls Rd., McLean, VA 22102 (KPVI Ch. 6 Pocatello-Blackfoot-Idaho Falls)—1000-w, lat. 42° 26' 08", long. 113° 37' 24".

Burley, Albion & Rupert—K61AP, The Post Co., Box 2148, Idaho Falls, ID 83401 (KIFI-TV Ch. 8 Idaho Falls-Pocatello-Blackfoot)—100-w, lat. 42° 26' 08", long. 113° 37' 24".

Burley, Albion, Elba & Rupert—K65AZ, Retlaw Enterprises Inc., Box 2008, 1255 E. 17th St., Idaho Falls, ID 83401 (KIDK Ch. 3 Idaho Falls-Pocatello-Blackfoot)—100-w, lat. 42° 26' 08", long. 113° 37' 24".

Burley, Albion, Heyburn, Oakley, Paul & Rupert—K14IC, State Board of Education, c/o KISU-TV, Box 8111, Pocatello, ID 83209 (KISU-TV Ch. 10 Pocatello)—100-w, lat. 42° 26' 08", long. 113° 37' 24".

Burley, Rupert & Albion—K59CC, KMVT Bcstg. Inc., 1100 Blue Lakes Blvd. N, Twin Falls, ID 83301 (KMVT Ch. 11 Twin Falls)—100-w, lat. 42° 26' 08", long. 113° 37' 24".

Cambridge—K09HN, Eugene Television Inc., Box 2, Boise, ID 83707 (KBCI-TV Ch. 2 Boise)—1-w, lat. 44° 31' 59", long.

Translators—Idaho

- 116° 39' 22". Requests CP for change from Ch. 9 to Ch. 55, 20-w. BPTT-930520JC.
- Cambridge & Midvale**—K05DC, King Bcstg. Co., Box 7, Boise, ID 83707 (KTVB Ch. 7 Boise)—1-w, lat. 44° 31' 59", long. 116° 39' 22".
- Cambridge & Midvale**—K11PB, State Board of Education, Boise State U., 1910 University Blvd., Boise, ID 83725 (KAID Ch. 4 Boise)—1-w, lat. 44° 31' 59", long. 116° 39' 22".
- Cascade**—K09LO, State Board of Education, Boise State U., 1910 University Blvd., Boise, ID 83725 (KAID Ch. 4 Boise)—1-w, lat. 44° 31' 25", long. 116° 02' 50".
- Cascade**—K11GR, Eugene Television Inc., Box 2, Boise, ID 83707 (KBCI-TV Ch. 2 Boise)—1-w, lat. 44° 31' 25", long. 116° 02' 50".
- Cascade**—K13GO, King Bcstg. Co., Box 7, Boise, ID 83707 (KTVB Ch. 7 Boise)—1-w, lat. 44° 31' 25", long. 116° 02' 50".
- Challis**—K04DH, Ambassador Media Corp., Box 667, 425 E. Center St., Pocatello, ID 83201 (KPVI Ch. 6 Pocatello-Blackfoot-Idaho Falls)—10-w, lat. 44° 14' 02", long. 113° 57' 23". Note: Licensed as LPTV.
- Challis**—K05CJ, The Post Co., Box 2148, Idaho Falls, ID 83401 (KIFI-TV Ch. 8 Idaho Falls-Pocatello-Blackfoot)—1-w, lat. 44° 32' 46", long. 114° 04' 57".
- Challis**—K07VI, Ambassador Media Corp., Box 667, 425 E. Center St., Pocatello, ID 83207 (KPVI Ch. 6 Pocatello-Blackfoot-Idaho Falls)—10-w, lat. 44° 30' 50", long. 114° 09' 24". Note: Licensed as LPTV.
- Challis**—K10AW, Retlaw Enterprises Inc., 1255 E. 17th St., Idaho Falls, ID 83401 (KIDK Ch. 3 Idaho Falls-Pocatello-Blackfoot)—10-w, lat. 44° 32' 46", long. 114° 04' 57".
- Challis & Ellis rural area**—K12LS, State Board of Education, c/o KISU-TV, Box 8111, Pocatello, ID 83209 (KISU-TV Ch. 10 Pocatello)—10-w, lat. 44° 32' 45", long. 114° 04' 50".
- Clayton**—K10JR, Clayton Community TV, General Delivery, Clayton, ID 83227 (KIVI Ch. 6 Nampa-Boise-Caldwell)—1-w, lat. 44° 17' 20", long. 114° 25' 20".
- Clayton & rural area (west)**—K05AL, Clayton Community TV, General Delivery, Clayton, ID 83227 (KIDK Ch. 3 Idaho Falls-Pocatello-Blackfoot)—1-w, lat. 44° 20' 36", long. 114° 25' 36".
- ***Coeur d'Alene**—K18DT, William Stacy Cowles, 4202 S. Regal St., Spokane, WA 99223 (KHQ-TV Ch. 6 Spokane, WA)—1000-w, lat. 47° 43' 54", long. 116° 43' 47". Note: Licensed as LPTV.
- Coeur d'Alene**—K31CS, King Bcstg. Inc., Box 7, Boise, ID 83707 (KTVB Ch. 7 Boise)—1000-w, lat. 47° 43' 54", long. 116° 43' 47".
- ***Coeur d'Alene**—K58DQ, Northwestern Video & Communications, 822 N. 22nd St., Coeur d'Alene, ID 83814-5902—lat. 47° 43' 54", long. 116° 43' 47".
- Coeur d'Alene & Post Falls**—K26AD, Regents of U. of Idaho, Radio-TV Center, U. of Idaho, Moscow, ID 83843—100-w, lat. 47° 39' 45", long. 116° 57' 13".
- Collister**—See K13ST, Boise.
- ***Coolin**—K31DS, Priest Lake Translator District, Box 53, Coolin, ID 83821 (KSPS-TV Ch. 7 Spokane, WA)—20-w, lat. 48° 31' 53", long. 116° 48' 58".
- ***Coolin**—K51EF, Priest Lake Translator District, Box 53, Coolin, ID 83821 (KAYU-TV Ch. 28 Spokane, WA)—20-w, lat. 48° 31' 53", long. 116° 48' 58".
- Coolin & Outlet Bay**—K40DJ, Priest Lake Translator District, Box 53, Coolin, ID 83821 (KREM-TV Ch. 2 Spokane, WA)—20-w, lat. 48° 31' 53", long. 116° 48' 58".
- Coolin, Nordman & surrounding Priest Lake**—K10KR, Priest Lake Translator District, Box 53, Coolin, ID 83821 (KXLY-TV Ch. 4 Spokane, WA)—10-w, lat. 48° 35' 38", long. 116° 54' 30".
- Coolin, Nordman & surrounding Priest Lake area**—K05GL, Priest Lake Translator District, Box 53, Coolin, ID 83821 (KSPS-TV Ch. 7 Spokane, WA)—10-w, lat. 48° 35' 38", long. 116° 54' 30".
- Coolin, Nordman & surrounding Priest Lake area**—K08JH, Priest Lake Translator District, Box 53, Coolin, ID 83821 (KREM-TV Ch. 2 Spokane, WA)—10-w, lat. 48° 35' 38", long. 116° 54' 30".
- Coolin, Nordman & surrounding Priest Lake area**—K12LF, Priest Lake Translator District, Box 53, Coolin, ID 83821 (KHQ-TV Ch. 6 Spokane, WA)—10-w, lat. 48° 35' 38", long. 116° 54' 30".
- Cottonwood**—See K26CK, Craigmont.
- Cottonwood**—K39CT, New Life Bcstg. Co., Star Rte., Craigmont, ID 83523—1000-w, lat. 46° 04' 09", long. 116° 27' 54".
- Cottonwood**—See K43CI, Grangeville.
- Cottonwood**—See K48DH, Grangeville.
- Cottonwood**—See K59BA, Grangeville.
- Cottonwood Creek area**—K09NQ, Cottonwood Creek TV, Rte. 1, Culesac, ID 83524 (KHQ-TV Ch. 6 Spokane, WA)—1-w, lat. 46° 26' 39", long. 116° 40' 04".
- Cottonwood Creek area**—K11NX, Cottonwood Creek TV, Rte. 1, Culesac, ID 83524 (KXLY-TV Ch. 4 Spokane, WA)—1-w, lat. 46° 26' 39", long. 116° 40' 04".
- Cottonwood Creek area**—K1300, Cottonwood Creek TV, Rte. 1, Culesac, ID 83524 (KREM-TV Ch. 2 Spokane, WA)—1-w, lat. 46° 26' 39", long. 116° 40' 04".
- Council**—K05GO, State Board of Education, Boise State U., 1910 University Blvd., Boise, ID 83725 (KAID Ch. 4 Boise)—5-w, lat. 44° 39' 48", long. 116° 26' 24".
- Council**—K090A, Council Chamber of Commerce, Box 436, Council, ID 83612 (KIVI Ch. 6 Nampa-Boise-Caldwell)—1-w, lat. 44° 39' 48", long. 116° 26' 24".
- Council**—K11HA, Council Chamber of Commerce, Box 436, Council, ID 83612 (KBCI-TV Ch. 2 Boise)—1-w, lat. 44° 39' 48", long. 116° 26' 24".
- Council**—K13GW, Council Chamber of Commerce, Box 436, Council, ID 83612 (KTVB Ch. 7 Boise)—1-w, lat. 44° 39' 48", long. 116° 26' 24".
- Craigmont**—See K43CI, Grangeville.
- Craigmont**—See K48DH, Grangeville.
- Craigmont**—See K59BA, Grangeville.
- Craigmont**—See K69AK, Grangeville.
- Craigmont, Cottonwood, Grangeville & Nezperce**—K26CK, Central Idaho TV Inc., Box 10, 162 E. Main, Grangeville, ID 83530 (KXLY-TV Ch. 4 Spokane, WA)—100-w, lat. 46° 04' 09", long. 116° 27' 54".
- Crouch**—See K05EY, Terrace Lakes.
- Crouch**—See K09LB, Terrace Lakes.
- Crouch**—See K67FI, Terrace Lake.
- Crouch & Garden Valley**—K69CK, State Board of Education, Boise State U., 1910 University Blvd., Boise, ID 83725 (KAID Ch. 4 Boise)—10-w, lat. 44° 07' 33", long. 115° 59' 54".
- Crouch rural area, Grimes Pass & Ranger Station**—K11KS, Terrace Lakes Recreation Ranch Inc., Box 65, Garden Valley, ID (KBCI-TV Ch. 2 Boise)—1-w, lat. 44° 01' 48", long. 115° 49' 35".
- Crouch rural area, Grimes Pass & Ranger Station**—K13LB, Garden Valley Translator District, Box 510, Garden Valley, ID 83622 (KTVB Ch. 7 Boise)—1-w, lat. 44° 01' 48", long. 115° 49' 35".
- Crouch rural area, Grimes Pass & Ranger Station**—K53EF, Garden Valley Translator District, Box 510, Garden Valley, ID 83622 (KIVI Ch. 6 Nampa-Boise-Caldwell)—1-w, lat. 44° 01' 48", long. 115° 49' 35".
- Crouch, Garden Valley & Terrace Lakes**—K03ET, Garden Valley Translator District, Box 510, Garden Valley, ID 83622 (KIVI Ch. 6 Nampa-Boise-Caldwell)—1-w, lat. 44° 07' 09", long. 116° 00' 28".
- Dietrich**—See K13LR, Filer.
- Dingle & Bear Lake County (rural)**—K09PL, Bear Lake Valley TV Assn., Laketown, UT 84038 (KUTV Ch. 2 Salt Lake City, UT)—1-w, lat. 42° 19' 15", long. 111° 17' 12".
- Dingle & Bear Lake County (rural)**—K11PP, Bear Lake Valley TV Assn., Laketown, UT 84038 (KPVI Ch. 6 Pocatello-Blackfoot-Idaho Falls)—1-w, lat. 42° 19' 15", long. 111° 17' 12".
- Dingle & Bear Lake County (rural)**—K13QY, Bear Lake Valley TV Assn., Laketown, UT 84038 (KSL-TV Ch. 5 Salt Lake City, UT)—1-w, lat. 42° 19' 15", long. 111° 17' 12".
- ***Driggs**—K09UZ, Ambassador Media Corp., Box 667, 425 E. Center St., Pocatello, ID 83207 (KPVI Ch. 6 Pocatello-Blackfoot-Idaho Falls)—10-w, lat. 43° 47' 18", long. 110° 56' 02". Note: Licensed as LPTV.
- Driggs & Tetonia, ID & Alta, WY**—K07QC, Grand Targhee, Big Valley Corp., Box SKI, Alta, WY 83422 (KIDK Ch. 3 Idaho Falls-Pocatello-Blackfoot)—10-w, lat. 43° 47' 18", long. 110° 56' 02".
- Driggs rural area, ID & Alta, WY**—K02KD, Grand Targhee, Big Valley Corp., Box SKI, Alta, WY 83422 (KPVI Ch. 6 Pocatello-Blackfoot-Idaho Falls)—10-w, lat. 43° 47' 42", long. 110° 52' 57".
- Driggs, Tetonia & Victor**—K13QE, State Board of Education, c/o KISU-TV, Box 8111, Pocatello, ID 83209 (KISU-TV Ch. 10 Pocatello)—10-w, lat. 43° 46' 08", long. 110° 59' 40".
- Driggs, Victor & Tetonia**—K05GU, Grand Targhee, Big Valley Corp., Box SKI, Alta, WY 83422 (KIFI-TV Ch. 8 Idaho Falls-Pocatello-Blackfoot)—10-w, lat. 43° 47' 18", long. 110° 56' 02".
- Elba**—See K09IR, Albion.
- Elba**—See K65AZ, Burley.
- Elk Bend**—K07SZ, Elk Bend TV Unincorporated Assn., HVC 61, Box 48, Salmon, ID 83467 (KIFI-TV Ch. 8 Idaho Falls-Pocatello-Blackfoot)—1-w, lat. 44° 53' 57", long. 113° 57' 44".
- Ellis**—See K12LS, Challis.
- Fairfield**—K03FK, Camas County TV Translator Assn., Box 336, Fairfield, ID 83327 (KIVI Ch. 6 Nampa-Boise-Caldwell)—10-w, lat. 43° 17' 22", long. 114° 55' 24".

Fairfield—K05GT, Camas County TV Translator Assn., Box 336, Fairfield, ID 83327 (KTVB Ch. 7 Boise)—10-w, lat. 43° 17' 22", long. 114° 55' 24".

Fairfield—K09DZ, Camas County TV Translator Assn., Box 336, Fairfield, ID 83327 (KAID Ch. 4 Boise)—5-w, lat. 43° 17' 22", long. 114° 55' 24".

Fairfield—K13QP, Camas County TV Translator Assn., Box 336, Fairfield, ID 83327 (KBCI-TV Ch. 2 Boise)—10-w, lat. 43° 17' 22", long. 114° 55' 24".

Ferdinand—K07CP, Ferdinand TV Service, Box 115, Ferdinand, ID 83526 (KXLY-TV Ch. 4 Spokane, WA)—1-w, lat. 46° 09' 06", long. 116° 24' 15".

Ferdinand—K09CK, Ferdinand TV Service, Box 115, Ferdinand, ID 83526 (KREM-TV Ch. 2 Spokane, WA)—1-w, lat. 46° 09' 06", long. 116° 24' 15".

Ferdinand—K11CR, Ferdinand TV Service, Box 115, Ferdinand, ID 83526 (KHQ-TV Ch. 6 Spokane, WA)—1-w, lat. 46° 09' 06", long. 116° 24' 15".

Filer, Hansen, Jerome, Kimberly, Twin Falls, Dietrich & Shoshone—K13LR, State Board of Education, Boise State U., 1910 University Blvd., Boise, ID 83725—100-w, lat. 42° 43' 48", long. 114° 24' 52".

Firth-Basalt—K120E, Ambassador Media Corp., Box 667, 425 E. Center St., Pocatello, ID 83207 (KPVI Ch. 6 Pocatello-Blackfoot-Idaho Falls)—10-w, lat. 43° 18' 46", long. 112° 11' 08". Note: Licensed as LPTV.

Fish Creek, Lava Hot Springs & Portneuf River area—K11CP, Retlaw Enterprises Inc., 1255 E. 17th St., Idaho Falls, ID 83401 (KIDK Ch. 3 Idaho Falls-Pocatello-Blackfoot)—1-w, lat. 42° 36' 59", long. 112° 00' 08".

Fourth of July Creek—See K02CE, North Fork.

Garden Valley—See K03ET, Crouch.

Garden Valley—See K05EY, Terrace Lakes.

Garden Valley—See K09LB, Terrace Lakes.

Garden Valley—K61FK, State Board of Education, Boise State U., 1910 University Blvd., Boise, ID 83725 (KAID Ch. 4 Boise)—1-w, lat. 44° 01' 48", long. 115° 49' 35".

Garden Valley—See K69CK, Crouch.

Geneva—See K08HD, Raymond.

Geneva—See K11FY, Raymond.

Geneva—See K13MH, Raymond.

***Georgetown**—K17CD, Bear Lake County TV District, 177 N. 4th St., Montpelier, ID 83254 (KPVI Ch. 6 Pocatello-Blackfoot-Idaho Falls)—3-w, lat. 42° 30' 00", long. 111° 20' 19".

Georgetown—K69CL, State Board of Education, c/o KISU-TV, Box 8111, Pocatello, ID 83209 (KISU-TV Ch. 10 Pocatello)—1-w, lat. 42° 31' 11", long. 111° 24' 08".

Gibbonsville—K03FG, Lost Trail TV Assn., Box 35, Gibbonsville, ID 83463 (KPAX-TV Ch. 8 Missoula, MT)—1-w, lat. 45° 28' 58", long. 113° 57' 06".

Gibbonsville—K05GG, Lost Trail TV Assn., Box 35, Gibbonsville, ID 83463 (KECI-TV Ch. 13 Missoula, MT)—1-w, lat. 45° 28' 58", long. 113° 57' 06".

Glenns Ferry—K04EN, KMVT Bcstg. Inc., 1100 Blue Lakes Blvd. N, Twin Falls, ID 83301 (KMVT Ch. 11 Twin Falls)—1-w, lat. 42° 55' 37", long. 115° 21' 10".

Glenns Ferry—K05DD, King Bcstg. Co., Box 24525, Seattle, WA 98124 (KTVB Ch. 7 Boise)—1-w, lat. 42° 55' 37", long. 115° 21' 10".

Glenns Ferry—K09HS, Eugene Television Inc., Box 2, Boise, ID 83707 (KBCI-TV Ch. 2 Boise)—1-w, lat. 42° 55' 37", long. 115° 21' 10".

Glenns Ferry—K13QF, State Board of Education, Boise State U., 1910 University Blvd., Boise, ID 83725—10-w, lat. 42° 55' 37", long. 115° 21' 10".

Goldberg—See K02LR, May.

Grace—See K09ID, Soda Springs.

Grace—See K12LK, Soda Springs.

Grace, Bancroft & Soda Springs—K07BK, Caribou County TV Assn., 398 N. Monsanto Blvd., Soda Springs, ID 83276 (KUTV Ch. 2 Salt Lake City, UT)—1-w, lat. 42° 37' 48", long. 111° 41' 00".

Grace, Bancroft & Soda Springs—K11BC, Caribou County TV Assn., 398 N. Monsanto Blvd., Soda Springs, ID 83276 (KTVX Ch. 4 Salt Lake City, UT)—10-w, lat. 42° 37' 48", long. 111° 41' 00".

Grace, Bancroft & Soda Springs—K13AY, Caribou County TV Assn., 398 N. Monsanto Blvd., Soda Springs, ID 83276 (KSL-TV Ch. 5 Salt Lake City, UT)—10-w, lat. 42° 37' 48", long. 111° 41' 00".

Grangeville—K19BY, KAYU-TV Partners Ltd., 4600 S. Regal St., Spokane, WA 99223 (KAYU-TV Ch. 28 Spokane, WA)—100-w, lat. 46° 04' 09", long. 116° 27' 54".

Grangeville—See K26CK, Craigmont.

Grangeville, Cottonwood, Craigmont & Nezperce—K43CI, Central Idaho TV Inc., Box 10, 162 E. Main, Grangeville, ID 83530 (KHQ-TV Ch. 6 Spokane, WA)—

100-w, lat. 46° 04' 09", long. 116° 27' 54".

Grangeville, Cottonwood, Craigmont & Nezperce—K48DH, Central Idaho TV Inc., Box 10, 162 E. Main, Grangeville, ID 83530 (KREM-TV Ch. 2 Spokane, WA)—100-w, lat. 46° 04' 09", long. 116° 27' 54".

Grangeville, Cottonwood, Craigmont & Nezperce—K59BA, Regents of U. of Idaho, Radio-TV Center, U. of Idaho, Moscow, ID 83843 (KUID-TV Ch. 12 Moscow)—100-w, lat. 46° 04' 09", long. 116° 27' 54".

Grangeville, Craigmont & Nezperce—K69AK, Central Idaho TV Inc., Box 10, 162 E. Main, Grangeville, ID 83530 (KLEW-TV Ch. 3 Lewiston)—20-w, lat. 46° 04' 09", long. 116° 27' 54". to.

Grimes Pass—See K11KS, Crouch.

Grimes Pass—See K13LB, Crouch.

Grimes Pass—See K53EF, Crouch.

Hagerman—K57CC, KMVT Bcstg. Inc., 1100 Blue Lakes Blvd. N, Twin Falls, ID 83301 (KMVT Ch. 11 Twin Falls)—100-w, lat. 42° 50' 56", long. 114° 54' 44".

Hagerman—K61EA, Hagerman Translator District, Box 151, Hagerman, ID 83332 (KTRV Ch. 12 Nampa-Boise-Caldwell)—100-w, lat. 42° 50' 56", long. 114° 54' 44".

Hagerman—K63AM, Hagerman Translator District, Box 151, Hagerman, ID 83332 (KBCI-TV Ch. 2 Boise)—100-w, lat. 42° 50' 56", long. 114° 54' 44".

Hagerman—K65AQ, Hagerman Translator District, Box 151, Hagerman, ID 83332 (KAID Ch. 4 Boise)—100-w, lat. 42° 50' 56", long. 114° 54' 44".

Hagerman—K67AT, Hagerman Translator District, Box 151, Hagerman, ID 83332 (KPVI Ch. 6 Pocatello-Blackfoot-Idaho Falls)—100-w, lat. 42° 50' 56", long. 114° 54' 44".

Hagerman—K69BD, Hagerman Translator District, Box 151, Hagerman, ID 83332 (KTVB Ch. 7 Boise)—100-w, lat. 42° 50' 56", long. 114° 54' 44".

Hansen—See K13LR, Filer.

Hayden Basin—See K09SD, Lemhi.

Heyburn—See K14IC, Burley.

***Idaho Falls**—K12NZ, Ambassador Media Corp., Box 667, 425 E. Center St., Pocatello, ID 83207 (KPVI Ch. 6 Pocatello-Blackfoot-Idaho Falls)—10-w, lat. 43° 29' 50", long. 112° 03' 42". Note: Licensed as LPTV.

Idahome—See K09IR, Albion.

Inkom—See K07ND, Blackrock.

Inkom & Blackrock—K11AG, Inkom TV Assn., Box 13, Inkom, ID 83245 (KIDK Ch. 3 Idaho Falls-Pocatello-Blackfoot)—10-w, lat. 42° 46' 51", long. 112° 09' 30".

Inkom & Blackrock—K13AH, Inkom TV Assn., Box 13, Inkom, ID 83245 (KIFI-TV Ch. 8 Idaho Falls-Pocatello-Blackfoot)—10-w, lat. 42° 46' 51", long. 112° 09' 30".

Irwin & Swan Valley—K13QH, State Board of Regents, University of Idaho, 65C W. Main St., Boise, ID 83720 (KISU-TV Ch. 10 Pocatello)—1-w, lat. 43° 24' 21", long. 111° 17' 33".

***Jerome**—K08KV, Ambassador Media Corp., Box 667, 425 E. Center St., Pocatello, ID 83207 (KKVI Ch. 35 Twin Falls)—10-w, lat. 42° 43' 55", long. 114° 30' 06". Note: Licensed as LPTV.

Jerome—See K13LR, Filer.

Jerome—See K51AU, Twin Falls.

Johnson Creek area—K13QC, Lefe Cox, Cox Ranch, Cascade, ID 83611 (KIVI Ch. 6 Nampa-Boise-Caldwell)—1-w, lat. 44° 56' 35", long. 115° 28' 38".

Juliaetta—K07NL, Juliaetta TV Assn., Box 441, Juliaetta, ID 83535 (KXLY-TV Ch. 4 Spokane, WA)—1-w, lat. 46° 34' 44", long. 116° 41' 26".

Juliaetta—K09DF, Juliaetta TV Assn., Box 441, Juliaetta, ID 83535 (KREM-TV Ch. 2 Spokane, WA)—1-w, lat. 46° 34' 44", long. 116° 41' 26".

Juliaetta—K11DL, Juliaetta TV Assn., Box 441, Juliaetta, ID 83535 (KHQ-TV Ch. 6 Spokane, WA)—1-w, lat. 46° 40' 10", long. 116° 45' 10".

Juliaetta—K13FA, Juliaetta TV Assn., Box 441, Juliaetta, ID 83535 (KLEW-TV Ch. 3 Lewiston)—1-w, lat. 46° 34' 44", long. 116° 41' 26".

Juliaetta—K36CI, Juliaetta TV Assn., Box 441, Juliaetta, ID 83535 (KAYU-TV Ch. 28 Spokane, WA)—20-w, lat. 46° 34' 44", long. 116° 41' 26".

Juliaetta—K64CM, Regents of U. of Idaho, Radio-TV Center, U. of Idaho, Moscow, ID 83843 (KUID-TV Ch. 12 Moscow)—1-w, lat. 46° 36' 31", long. 116° 41' 45".

Kamiah—K07AQ, Kamiah Valley TV Inc., Box 144, Kamiah, ID 83536 (KXLY-TV Ch. 4 Spokane, WA)—1-w, lat. 46° 11' 30", long. 116° 02' 00".

Kamiah—K09AL, Kamiah Valley TV Inc., Box 144, Kamiah, ID 83536 (KREM-TV Ch. 2 Spokane, WA)—1-w, lat. 46° 11' 30", long. 116° 02' 00".

Kamiah—K11KO, Regents of U. of Idaho, Radio-TV Center, U. of Idaho, Moscow, ID 83843 (KUID-TV Ch. 12 Moscow)—1-w, lat. 46° 11' 30", long. 116° 02' 00".

Translators—Idaho

Kamahia—K13AP, Kamahia Valley TV Inc., Box 144, Kamahia, ID 83536 (KHQ-TV Ch. 6 Spokane, WA)—1-w, lat. 46° 11' 30", long. 116° 02' 00".

Kellogg—K67BX, Regents of U. of Idaho, Radio-TV Center, U. of Idaho, Moscow, ID 83843 (KUID-TV Ch. 12 Moscow)—10-w, lat. 47° 29' 32", long. 116° 08' 33".

Ketchum, Sun Valley & Warm Springs—K13HG, KMVT Bcstg. Inc., 1100 Blue Lakes Blvd. N, Twin Falls, ID 83301 (KMVT Ch. 11 Twin Falls)—1-w, lat. 43° 40' 55", long. 114° 20' 51".

Kimberly—See K13LR, Filer.

Kooskia—K08AW, Kooskia Lions Club Inc., Box 397, Kooskia, ID 83539 (KREM-TV Ch. 2 Spokane, WA)—1-w, lat. 46° 09' 20", long. 115° 58' 00".

Kooskia—K10BF, Kooskia Lions Club Inc., Box 397, Kooskia, ID 83539 (KXLY-TV Ch. 4 Spokane, WA)—1-w, lat. 46° 09' 20", long. 115° 58' 00".

Kooskia—K12BD, Kooskia Lions Club Inc., Box 397, Kooskia, ID 83539 (KHQ-TV Ch. 6 Spokane, WA)—1-w, lat. 46° 09' 20", long. 115° 58' 00".

Kooskia & Stites—K05GQ, Regents of U. of Idaho, Radio-TV Center, U. of Idaho, Moscow, ID 83843 (KUID-TV Ch. 12 Moscow)—1-w, lat. 46° 09' 23", long. 115° 58' 50".

Lapwai—K08BQ, Lapwai Valley TV Assn., Box 2, Lapwai, ID 83540 (KHQ-TV Ch. 6 Spokane, WA)—1-w, lat. 46° 21' 59", long. 116° 47' 02".

Lapwai—K13LM, Lapwai Valley TV Assn., Box 2, Lapwai, ID 83540 (KXLY-TV Ch. 4 Spokane, WA)—1-w, lat. 46° 21' 59", long. 116° 47' 02".

Lava Hot Springs—See K11CP, Fish Creek.

Lava Hot Springs—K13CO, The Post Co., Box 2148, Idaho Falls, ID 83401 (KIFI-TV Ch. 8 Idaho Falls-Pocatello-Blackfoot)—1-w, lat. 42° 36' 59", long. 112° 00' 08".

Lava Hot Springs—K59BV, State Board of Education, c/o KISU-TV, Box 8111, Pocatello, ID 83209 (KISU-TV Ch. 10 Pocatello)—1-w, lat. 42° 36' 46", long. 112° 00' 05".

Leadore—K13RV, The Post Co., Box 2148, Idaho Falls, ID 83401 (KIFI-TV Ch. 8 Idaho Falls-Pocatello-Blackfoot)—1-w, lat. 44° 42' 40", long. 113° 19' 25".

Leadore—K14IJ, State Board of Education, Boise State U., 1910 University Blvd., Boise, ID 83725 (KISU-TV Ch. 10 Pocatello)—1-w, lat. 44° 42' 40", long. 113° 19' 25".

Leadore & Lee Creek areas—K11BD, Salmon TV Translator District, Box 2308, Salmon, ID 83467 (KIDK Ch. 3 Idaho Falls-

Pocatello-Blackfoot)—1-w, lat. 44° 42' 30", long. 113° 20' 00". Requests assignment of license to Salmon TV Translator District. BALTTV-91050IP.

Leadore (north)—K61CI, The Post Co., Box 2148, Idaho Falls, ID 83401 (KIFI-TV Ch. 8 Idaho Falls-Pocatello-Blackfoot)—20-w, lat. 44° 40' 02", long. 113° 34' 00".

Lee Creek—See K11BD, Leadore.

Lemhi Valley—See K05BE, Lemhi.

Lemhi, Baker & Lemhi Valley—K05BE, Salmon TV Translator District, Box 2308, Salmon, ID 83467 (KIDK Ch. 3 Idaho Falls-Pocatello-Blackfoot)—10-w, lat. 44° 52' 30", long. 113° 34' 40".

Lemhi, Tendoy, Baker, Hayden Basin, North Lemhi Valley—K09SD, Salmon TV Translator District, Box 2308, Salmon, ID 83467 (KIFI-TV Ch. 8 Idaho Falls-Pocatello-Blackfoot)—10-w, lat. 44° 55' 30", long. 113° 34' 40".

Lewiston—K15CH, Orchards Community TV Assn. Inc., Box 492, Lewiston, ID 83501 (KWSU-TV Ch. 10 Pullman, WA)—10-w, lat. 46° 27' 04", long. 117° 02' 46".

Lewiston—K21CC, Orchards Community TV Assn. Inc., Box 492, Lewiston, ID 83501 (KREM-TV Ch. 2 Spokane, WA)—20-w, lat. 46° 27' 04", long. 117° 02' 46".

Lewiston—K30BW, Spokane Television Inc., 500 W. Boone Ave., Spokane, WA 99201 (KXLY-TV Ch. 4 Spokane, WA)—20-w, lat. 46° 27' 04", long. 117° 02' 46".

Lewiston—K35BW, Orchards Community TV Assn. Inc., Box 492, Lewiston, ID 83501 (KHQ-TV Ch. 6 Spokane, WA)—20-w, lat. 46° 27' 04", long. 117° 02' 46".

Lewiston—K64BR, Regents of U. of Idaho, Radio-TV Center, U. of Idaho, Moscow, ID 83843 (KUID-TV Ch. 12 Moscow)—10-w, lat. 46° 27' 04", long. 117° 02' 46".

Lewiston—See K66CE, Clarkston, WA.

Lewiston—K68BC, Orchards Community TV Assn. Inc., Box 492, Lewiston, ID 83501 (KSPS-TV Ch. 7 Spokane, WA)—45-w, lat. 46° 27' 04", long. 117° 02' 46".

Lewiston, ID & Clarkston, WA—K47BW, Inland Northwest Television Inc., 4600 S. Regal St., Spokane, WA 99223 (KAYU-TV Ch. 28 Spokane, WA)—lat. 46° 27' 04", long. 117° 02' 47". Note: Licensed as LPTV.

Little Salmon River rural area—K13NH, Canyon TV Assn., Box 600, HC 2, Pollock, ID 83547 (KIM Ch. 6 Nampa-Boise-Caldwell)—1-w, lat. 45° 16' 00", long. 116° 19' 00".

Little Salmon River rural area (Pinehurst area)—K05FB, Canyon TV Assn., Box 600, HC 2, Pollock, ID 83547 (KTVB Ch. 7 Boise)—1-w, lat. 45° 16' 00", long. 116° 19' 00".

Little Salmon River rural area (Pinehurst area)—K09HW, Canyon TV Assn., Box 600, HC 2, Pollock, ID 83547 (KBCI-TV Ch. 2 Boise)—1-w, lat. 45° 16' 00", long. 116° 19' 00".

Lowman—K13IA, Eugene Television Inc., Box 2, Boise, ID 83707 (KBCI-TV Ch. 2 Boise)—1-w, lat. 44° 05' 41", long. 115° 37' 37".

***Mackay**—K17CY, State Board of Education, Boise State U., 1910 University Blvd., Boise, ID 83725 (KISU-TV Ch. 10 Pocatello)—10-w, lat. 43° 55' 40", long. 113° 40' 20".

***Malad**—K48EA, Oneida County Translator District, Box 163, 346 N. Main, Malad, ID 83252 (KUTV Ch. 2 Salt Lake City, UT)—100-w, lat. 42° 04' 50", long. 112° 12' 29".

Malad—K50DH, Oneida County Translator District, Box 163, 346 N. Main, Malad, ID 83252 (KSL-TV Ch. 5 Salt Lake City, UT)—100-w, lat. 42° 04' 50", long. 112° 12' 29".

Malad—K52CO, Oneida County Translator District, Box 163, 346 N. Main, Malad, ID 83252 (KBYU-TV Ch. 11 Provo, UT)—100-w, lat. 42° 04' 50", long. 112° 12' 29".

Malad—K54AS, Oneida County Translator District, Box 163, 346 N. Main, Malad, ID 83252 (KTVX Ch. 4 Salt Lake City, UT)—100-w, lat. 42° 04' 50", long. 112° 12' 29".

Malad—K56BM, Oneida County Translator District, Box 163, 346 N. Main, Malad, ID 83252 (KSTU Ch. 13 Salt Lake City, UT)—100-w, lat. 42° 04' 50", long. 112° 12' 29".

Malad—K58AR, Oneida County Translator District, 346 N. Main, Malad, ID (KIDK Ch. 3 Idaho Falls-Pocatello-Blackfoot)—1-w, lat. 42° 05' 50", long. 112° 12' 29".

Malad—K60AZ, Oneida County Translator District, Box 163, 346 N. Main, Malad, ID 83252 (KIFI-TV Ch. 8 Idaho Falls-Pocatello-Blackfoot)—1-w, lat. 42° 05' 50", long. 112° 12' 29".

Malad—K62BD, State Board of Education, c/o KISU-TV, Box 8111, Pocatello, ID 83209 (KISU-TV Ch. 10 Pocatello)—100-w, lat. 42° 05' 50", long. 112° 12' 29".

Malta—See K09IR, Albion.

Malta & rural area—K23DO, State Board of Education, c/o KISU-TV, Box 8111, Pocatello, ID 83209 (KISU-TV Ch. 10 Pocatello)—10-w, lat. 42° 21' 42", long. 113° 27' 17".

May & Goldberg rural areas—K02LR, State Board of Education, c/o KISU-TV, Box 8111, Pocatello, ID 83209—1-w, lat. 44° 19' 25", long. 113° 30' 46".

***McCall**—K27DX, Sawtooth Communications Inc., 1866 E. Chisholm Dr., Nampa, ID 83651—100-w, lat. 45° 00' 38", long.

116° 07' 53". Requests modification of CP for change to lat. 44° 45' 54", long. 116° 11' 54". BMPPT-930401SU.

McCall & New Meadows—K05FG, State Board of Education, Boise State U., 1910 University Blvd., Boise, ID 83725 (KAJD Ch. 4 Boise)—10-w, lat. 45° 00' 29", long. 116° 08' 00".

McCall & New Meadows—K10FD, Eugene Television Inc., Box 2, Boise, ID 83707 (KBCI-TV Ch. 2 Boise)—1-w, lat. 45° 00' 07", long. 116° 08' 03".

McCall & New Meadows—K13SO, King Bcstg. Co., Box 7, Boise, ID 83707 (KTVB Ch. 7 Boise)—1-w, lat. 45° 00' 07", long. 116° 08' 03".

Middle Fork—K11HZ, Middle Fork TV, Star Rte., Kooskia, ID 83539 (KHQ-TV Ch. 6 Spokane, WA)—1-w, lat. 46° 08' 44", long. 115° 47' 40".

Middle Fork—K13ED, Middle Fork TV, Star Rte., Kooskia, ID 83539 (KHQ-TV Ch. 6 Spokane, WA)—1-w, lat. 46° 08' 44", long. 115° 47' 40".

Midvale—See K05DC, Cambridge.

Midvale—See K11PB, Cambridge.

Mink Creek—K08EZ, Mink Creek TV Corp., 4888 E. Station Creek Rd., Preston, ID 83263 (KUTV Ch. 2 Salt Lake City, UT)—1-w, lat. 42° 15' 10", long. 111° 43' 45".

Mink Creek—K10FF, Mink Creek TV Corp., 4888 E. Station Creek Rd., Preston, ID 83263 (KTVX Ch. 4 Salt Lake City, UT)—1-w, lat. 42° 15' 10", long. 111° 43' 45".

Mink Creek—K13HA, Mink Creek TV Corp., 4888 E. Station Creek Rd., Preston, ID 83263 (KSL-TV Ch. 5 Salt Lake City, UT)—1-w, lat. 42° 15' 10", long. 111° 43' 45".

Montpelier—See K08JR, Laketown, UT.

Montpelier—See K10LM, Laketown, UT.

Montpelier—See K12MI, Laketown, UT.

Montpelier—K21CE, Bear Lake County TV District, 177 N. 4th St., Montpelier, ID 83254 (KSTU Ch. 13 Salt Lake City, UT)—20-w, lat. 42° 23' 22", long. 111° 23' 05".

Montpelier—K23BV, Bear Lake County TV District, 177 N. 4th St., Montpelier, ID 83254—20-w, lat. 42° 23' 22", long. 111° 23' 05".

***Montpelier**—K25CK, Bear Lake County TV District, 177 N. 4th St., Montpelier, ID 83254 (KUED Ch. 7 Salt Lake City, UT)—20-w, lat. 42° 23' 22", long. 111° 23' 05".

Montpelier—K27CS, Bear Lake County TV District, 177 N. 4th St., Montpelier, ID 83254 (KIDK Ch. 3 Idaho Falls-Pocatello-Blackfoot)—20-w, lat. 42° 23' 22", long. 111° 23' 05".

Montpelier—K29BM, Bear Lake County TV District, 177 N. 4th St., Montpelier, ID 83254 (KPVI Ch. 6 Pocatello-Blackfoot-Idaho Falls)—20-w, lat. 42° 23' 22", long. 111° 23' 05".

***Montpelier**—K31CI, Bear Lake County TV District, 177 N. 4th St., Montpelier, ID 83254 (KSL-TV Ch. 5 Salt Lake City, UT)—20-w, lat. 42° 23' 22", long. 111° 23' 05".

Montpelier—K33DR, Bear Lake County TV District, 177 N. 4th St., Montpelier, ID 83254 (KUTV Ch. 2 Salt Lake City, UT)—20-w, lat. 42° 23' 22", long. 111° 23' 05".

***Montpelier**—K52EC, Bear Lake County TV District, 177 N. 4th St., Montpelier, ID 83254 (KUTV Ch. 2 Salt Lake City, UT)—20-w, lat. 41° 23' 22", long. 111° 23' 05".

***Montpelier**—K54DY, Bear Lake County TV District, 177 N. 4th St., Montpelier, ID 83254 (KUTV Ch. 2 Salt Lake City, UT)—20-w, lat. 42° 23' 22", long. 111° 23' 05".

Montpelier—K57BN, State Board of Education, c/o KISU-TV, Box 8111, Pocatello, ID 83209 (KISU-TV Ch. 10 Pocatello)—100-w, lat. 42° 19' 07", long. 111° 16' 28".

Mullan—K10HC, Eagle Communications Inc., TV Bldg., 340 W. Main St., Missoula, MT 59802 (KECI-TV Ch. 13 Missoula, MT)—1-w, lat. 47° 27' 15", long. 115° 40' 23".

Naples—See K09HK, Bonners Ferry.

Naples—See K11HM, Bonners Ferry.

Naples—See K13HQ, Bonners Ferry.

Naples—See K67DI, Bonners Ferry.

New Meadows—See K05FG, McCall.

New Meadows—See K10FD, McCall.

Nezperce—See K26CK, Craigmont.

Nezperce—See K43CI, Grangeville.

Nezperce—See K48DH, Grangeville.

Nezperce—See K59BA, Grangeville.

Nezperce—See K69AK, Grangeville.

Nordman—See K05GL, Coolin.

Nordman—See K08JH, Coolin.

Nordman—See K10KR, Coolin.

Nordman—See K12LF, Coolin.

***North Fork**—K04MX, North Fork TV Assn., Box 1106, North Fork, ID (KPAX-TV Ch. 8 Missoula, MT; KECI-TV Ch. 13 Missoula,

MT)—10-w, lat. 45° 20' 50", long. 113° 54' 10".

North Fork & Fourth of July Creek—K02CE, North Fork TV Assn., Box 21, North Fork, ID 83466 (KIDK Ch. 3 Idaho Falls-Pocatello-Blackfoot)—10-w, lat. 45° 20' 50", long. 113° 54' 10".

North Lemhi Valley—See K09SD, Lemhi.

Oakley—See K14IC, Burley.

Orofino—K05BS, Banner TV Club, Orofino, ID 83544 (KLEW-TV Ch. 3 Lewiston)—1-w, lat. 46° 30' 00", long. 116° 13' 00".

Orofino—K07FT, Orofino TV Inc., Box 1141, Orofino, ID 83544 (KXLY-TV Ch. 4 Spokane, WA)—1-w, lat. 46° 28' 00", long. 116° 17' 00".

Orofino—K09FV, Orofino TV Inc., Box 1141, Orofino, ID 83544 (KREM-TV Ch. 2 Spokane, WA)—1-w, lat. 46° 28' 00", long. 116° 17' 00".

Orofino—K12DY, Orofino TV Inc., Box 1141, Orofino, ID 83544 (KHQ-TV Ch. 6 Spokane, WA)—1-w, lat. 46° 28' 00", long. 116° 17' 00".

Outlet Bay—See K40DJ, Coolin.

Paris—See K08JR, Laketown, UT.

Paris—See K10LM, Laketown, UT.

Paris—See K12MI, Laketown, UT.

***Paul**—K04NO, Ambassador Media Corp., Box 667, 425 E. Center St., Pocatello, ID 83207 (KPVI Ch. 6 Pocatello-Blackfoot-Idaho Falls)—10-w, lat. 42° 36' 20", long. 113° 47' 35". Note: Licensed as LPTV.

Paul—See K14IC, Burley.

Peck—K07BQ, Peck TV Club, Box 67, Peck, ID 83545 (KXLY-TV Ch. 4 Spokane, WA)—1-w, lat. 46° 28' 42", long. 116° 27' 30".

Peck—K09AX, Peck TV Club, Box 67, Peck, ID 83545 (KHQ-TV Ch. 6 Spokane, WA)—1-w, lat. 46° 28' 42", long. 116° 27' 30".

Pinehurst—See K05FB, Little Salmon River.

Pinehurst—See K09HW, Little Salmon River.

***Pocatello**—K120A, Ambassador Media Corp., Box 667, 425 E. Center St., Pocatello, ID 83207 (KPVI Ch. 6 Pocatello-Blackfoot-Idaho Falls)—10-w, lat. 42° 50' 52", long. 112° 26' 24".

Pocatello—K61FO, The Post Co., 333 Northgate Mile, Idaho Falls, ID 83401 (KIFI-TV Ch. 8 Idaho Falls-Pocatello-Blackfoot)—20-w, lat. 42° 49' 40", long. 112° 25' 23".

Portneuf River—See K11CP, Fish Creek.

Post Falls—See K26AD, Coeur d'Alene.

Preston—K22DV, Franklin County TV District 1, Box 168, Preston, ID 83263 (KUED Ch. 7 Salt Lake City, UT)—100-w, lat. 42° 07' 30", long. 111° 46' 30".

Preston—K26AA, Franklin County TV District 1, Box 168, Preston, ID 83263 (KISU-TV Ch. 10 Pocatello)—100-w, lat. 42° 07' 30", long. 111° 46' 30".

Preston—K28AA, Franklin County TV District 1, Box 168, Preston, ID 83263 (KUTV Ch. 2 Salt Lake City, UT)—100-w, lat. 42° 07' 30", long. 111° 46' 30".

Preston—K30AB, Franklin County TV District 1, Box 168, Preston, ID 83263 (KSTU Ch. 13 Salt Lake City, UT)—100-w, lat. 42° 07' 30", long. 111° 46' 30".

Preston—K32AD, Franklin County TV District 1, Box 168, Preston, ID 83263 (KTVX Ch. 4 Salt Lake City, UT)—20-w, lat. 42° 07' 30", long. 111° 46' 30".

Preston—K34AD, Franklin County TV District 1, Box 168, Preston, ID 83263 (KSL-TV Ch. 5 Salt Lake City, UT)—100-w, lat. 42° 07' 30", long. 111° 46' 30".

Preston—K36AD, Franklin County TV District 1, Box 168, Preston, ID 83263 (KIDK Ch. 3 Idaho Falls-Pocatello-Blackfoot)—100-w, lat. 42° 07' 30", long. 111° 46' 30".

Priest Lake—See K05GL, Coolin.

Priest Lake—See K08JH, Coolin.

Priest Lake—See K10KR, Coolin.

Priest Lake—See K12LF, Coolin.

Priest Lake—K57CM, Regents of U. of Idaho, Radio-TV Center, U. of Idaho, Moscow, ID 83843 (KUID-TV Ch. 12 Moscow)—1-w, lat. 48° 35' 38", long. 116° 54' 30".

Priest River & Sandpoint—K10GA, Regents of U. of Idaho, Radio-TV Center, U. of Idaho, Moscow, ID 83843 (KUID-TV Ch. 12 Moscow)—1-w, lat. 48° 20' 10", long. 116° 42' 24".

***Priest River & Sandpoint**—K64BD, Regents of U. of Idaho, Radio-TV Center, U. of Idaho, Moscow, ID 83843 (KUID-TV Ch. 12 Moscow)—100-w, lat. 48° 19' 45", long. 116° 41' 35".

Ranger Station—See K11KS, Crouch.

Ranger Station—See K13LB, Crouch.

Ranger Station—See K53EF, Crouch.

Raymond & Geneva—K08HO, Thomas Fork Translator System, 415 Canal St., Geneva, ID 83254 (KUTV Ch. 2 Salt Lake

City, UT)—1-w, lat. 42° 15' 57", long. 111° 00' 01".

Raymond & Geneva—K11FY, Thomas Fork Translator System, 415 Canal St., Geneva, ID 83254 (KSL-TV Ch. 5 Salt Lake City, UT)—1-w, lat. 42° 15' 57", long. 111° 00' 01".

Raymond & Geneva—K13MH, Thomas Fork Translator System, 415 Canal St., Geneva, ID 83254 (KPVI Ch. 6 Pocatello-Blackfoot-Idaho Falls; KIDK Ch. 3 Idaho Falls-Pocatello-Blackfoot)—10-w, lat. 42° 15' 57", long. 111° 00' 01".

Rexburg & St. Anthony—K13UF, Ambassador Media Corp., 7600 Potomac Falls Rd., McLean, VA 22102 (KPVI Ch. 6 Pocatello-Blackfoot-Idaho Falls)—10-w, lat. 43° 49' 09", long. 111° 48' 37".

Rexburg, St. Anthony & Sugar City—K12MA, The Post Co., Box 2148, Idaho Falls, ID 83401 (KIFI-TV Ch. 8 Idaho Falls-Pocatello-Blackfoot)—10-w, lat. 43° 45' 33", long. 111° 57' 51".

Riverside—See K08DU, Ahsahka.

Rockland—K19CY, State Board of Education, Boise State U., 1910 University Blvd., Boise, ID 83725 (KISU-TV Ch. 10 Pocatello)—1-w, lat. 42° 34' 27", long. 112° 54' 00".

Rose Lake—See K69CN, St. Maries.

Rupert—K02NO, Ambassador Media Corp., Box 667, 425 E. Center St., Pocatello, ID 83207 (KPVI Ch. 6 Pocatello-Blackfoot-Idaho Falls)—10-w, lat. 42° 37' 22", long. 113° 41' 14". Note: Licensed as LPTV.

Rupert—See K14IC, Burley.

Rupert—See K59CC, Burley.

Rupert—See K61AP, Burley.

Rupert—See K63BX, Burley.

Rupert—See K65AZ, Burley.

Salmon—K30BU, Salmon TV Translator District, Box 2308, Salmon, ID 83467 (KPVI Ch. 6 Pocatello-Blackfoot-Idaho Falls)—1-w, lat. 44° 42' 40", long. 113° 19' 25".

Salmon—K34CB, Salmon TV Translator District, Box 2308, Salmon, ID 83467 (KPVI Ch. 6 Pocatello-Blackfoot-Idaho Falls)—10-w, lat. 44° 40' 02", long. 113° 21' 00".

Salmon—K57CI, State Board of Education, c/o KISU-TV, Box 8111, Pocatello, ID 83209 (KISU-TV Ch. 10 Pocatello)—100-w, lat. 45° 08' 44", long. 114° 00' 30".

Salmon—K59AV, Salmon TV Translator District, Box 2308, Salmon, ID 83467 (KPAX-TV Ch. 8 Missoula, MT)—100-w, lat. 45° 08' 45", long. 114° 00' 30".

Translators—Idaho

- Salmon**—K65BG, Salmon TV Translator District, Box 2308, Salmon, ID 83467 (KECI-TV Ch. 13 Missoula, MT)—100-w, lat. 45° 08' 45", long. 114° 00' 30".
- Salmon**—K69CA, Salmon TV Translator District, Box 2308, Salmon, ID 83467 (KIDK Ch. 3 Idaho Falls-Pocatello-Blackfoot)—100-w, lat. 45° 08' 45", long. 114° 00' 30".
- Salmon (southern portion) & Williams Creek**—K07PV, Salmon TV Translator District, Box 2308, Salmon, ID 83467 (KIDK Ch. 3 Idaho Falls-Pocatello-Blackfoot)—1-w, lat. 45° 04' 05", long. 113° 52' 30".
- Sandpoint**—See K10GA, Priest River.
- Sandpoint**—K20BZ, KAYU-TV Partners Ltd., 4600 S. Regal St., Spokane, WA 99223 (KAYU-TV Ch. 28 Spokane, WA)—100-w, lat. 48° 19' 53", long. 116° 41' 34". Note: Licensed as LPTV.
- ***Sandpoint**—K48DX, William Stacy Cowles, 4202 S. Regal St., Spokane, WA 99223 (KHQ-TV Ch. 6 Spokane, WA)—100-w, lat. 48° 19' 54", long. 116° 41' 35". Note: Licensed as LPTV.
- ***Sandpoint**—K61FU, King Bcstg. Co., Box 24525, Seattle, WA 98124 (KREM-TV Ch. 2 Spokane, WA)—100-w, lat. 48° 19' 54", long. 116° 41' 35".
- Sandpoint**—See K64BD, Priest River.
- Shelley**—K13VJ, William L. Armstrong, 7600 Potomac Falls Rd., McLean, VA 22102 (KPVI Ch. 6 Pocatello-Blackfoot-Idaho Falls)—lat. 43° 22' 47", long. 112° 07' 59". Note: Licensed as LPTV.
- Shoshone**—See K13LR, Filer.
- Soda Springs**—See K07BK, Grace.
- Soda Springs**—See K11BC, Grace.
- Soda Springs**—See K13AY, Grace.
- Soda Springs**—K42CY, Caribou County TV Assn., 398 N. Monsanto Blvd., Soda Springs, ID 83276 (KUED Ch. 7 Salt Lake City, UT)—100-w, lat. 42° 37' 48", long. 111° 41' 00".
- Soda Springs**—K44DH, Caribou County TV Assn., 398 N. Monsanto Blvd., Soda Springs, ID 83276 (KIFI-TV Ch. 8 Idaho Falls-Pocatello-Blackfoot)—100-w, lat. 42° 37' 48", long. 111° 41' 00".
- ***Soda Springs**—K46BW, Caribou County TV Assn., 398 N. Monsanto Blvd., Soda Springs, ID 83276 (KPVI Ch. 6 Pocatello-Blackfoot-Idaho Falls)—80-w, lat. 42° 37' 48", long. 111° 41' 00".
- ***Soda Springs**—K50BY, Caribou County TV Assn., 398 N. Monsanto Blvd., Soda Springs, ID 83276 (KSTU Ch. 13 Salt Lake City, UT)—80-w, lat. 42° 37' 48", long. 111° 41' 00".
- Soda Springs, Bancroft & Grace**—K09ID, Caribou County TV Assn., 398 N. Monsanto Blvd., Soda Springs, ID 83276 (KIDK Ch. 3 Idaho Falls-Pocatello-Blackfoot)—1-w, lat. 42° 37' 48", long. 111° 41' 00".
- ***Soda Springs, Bancroft & Grace**—K12LK, Caribou County TV Assn., 398 N. Monsanto Blvd., Soda Springs, ID 83276 (KISU-TV Ch. 10 Pocatello)—10-w, lat. 42° 37' 48", long. 111° 41' 00".
- St. Anthony**—See K12MA, Rexburg.
- ***St. Anthony**—K12DB, Ambassador Media Corp., Box 667, 425 E. Center St., Pocatello, ID 83207 (KPVI Ch. 6 Pocatello-Blackfoot-Idaho Falls)—8.9-w, lat. 43° 57' 30", long. 111° 41' 18". Note: Licensed as LPTV.
- St. Anthony**—See K13UF, Rexburg.
- St. Maries & Rose Lake**—K69CN, Regents of U. of Idaho, Radio-TV Center, U. of Idaho, Moscow, ID 83843 (KUID-TV Ch. 12 Moscow)—100-w, lat. 47° 21' 49", long. 116° 20' 21".
- Stites**—See K05GQ, Kooskia.
- Stites**—K07EW, Stites Community TV, Box 59, Stites, ID 83552 (KXLY-TV Ch. 4 Spokane, WA)—1-w, lat. 46° 05' 44", long. 115° 58' 25".
- Stites**—K09IC, Stites Community TV, Box 59, Stites, ID 83552 (KREM-TV Ch. 2 Spokane, WA)—1-w, lat. 46° 05' 44", long. 115° 58' 25".
- Stites**—K11ID, Stites Community TV, Box 59, Stites, ID 83552 (KHQ-TV Ch. 6 Spokane, WA)—1-w, lat. 46° 05' 44", long. 115° 58' 25".
- Stump Creek**—See K10LD, Tyhee Valley.
- Stump Creek**—See K12ML, Tyhee.
- Sugar City**—See K12MA, Rexburg.
- Sun Valley**—See K13HG, Ketchum.
- Swan Valley**—See K13QH, Irwin.
- Tendoy**—See K09SD, Lemhi.
- Tendoy-Baker**—K55AI, Salmon TV Translator District, Box 2308, Salmon, ID 83467 (KIDK Ch. 3 Idaho Falls-Pocatello-Blackfoot)—100-w, lat. 44° 55' 30", long. 113° 34' 40".
- ***Terrace Lake/Crouch**—K67FI, Garden Valley Translator District, Box 510, Garden Valley, ID 83622 (KTRV Ch. 12 Nampa-Boise-Caldwell)—20-w, lat. 44° 07' 49", long. 116° 00' 28".
- Terrace Lakes**—See K03ET, Crouch.
- Terrace Lakes, Crouch & Garden Valley**—K05EY, Garden Valley Translator District, Box 510, Garden Valley, ID 83622 (KBCT-TV Ch. 2 Boise)—1-w, lat. 44° 07' 49", long. 116° 00' 28".
- Terrace Lakes, Crouch & Garden Valley**—K09LB, Garden Valley Translator District, Box 510, Garden Valley, ID 83622 (KTVB Ch. 7 Boise)—1-w, lat. 44° 07' 49", long. 116° 00' 28".
- Tetonia**—See K05GU, Driggs.
- Tetonia**—See K07QC, Driggs.
- Tetonia**—See K13QE, Driggs.
- ***Twin Falls**—K05IX, Ambassador Media Corp., Box 667, 425 E. Center St., Pocatello, ID 83207 (KKVI Ch. 35 Twin Falls)—10-w, lat. 42° 35' 35", long. 114° 28' 17". Note: Licensed as LPTV.
- Twin Falls**—See K13LR, Filer.
- Twin Falls**—K38AS, King Bcstg. Co., Box 24525, Seattle, WA 98124 (KTVB Ch. 7 Boise)—1000-w, lat. 42° 43' 48", long. 114° 25' 06". Note: Licensed as LPTV.
- Twin Falls**—K68CD, Sawtooth Communications Inc., 1866 E. Chisholm Dr., Nampa, ID 83651 (KVI Ch. 6 Nampa-Boise-Caldwell)—941-w, lat. 42° 43' 45", long. 114° 24' 55".
- Twin Falls & Jerome**—K51AU, Ambassador Media Corp., 7600 Potomac Falls Rd., McLean, VA 22102 (KPVI Ch. 6 Pocatello-Blackfoot-Idaho Falls)—100-w, lat. 42° 43' 42", long. 114° 24' 43".
- Tyhee & Stump Creek**—K12ML, Tyhee Valley Ranch, Box 428, Auburn, WY 83111 (KIFI-TV Ch. 8 Idaho Falls-Pocatello-Blackfoot)—1-w, lat. 42° 48' 12", long. 111° 03' 40".
- Tyhee Valley & Stump Creek**—K10LD, Stump Tyhee Translator Station, Box 428, Auburn, WY 83111 (KIDK Ch. 3 Idaho Falls-Pocatello-Blackfoot; KIFI-TV Ch. 8 Idaho Falls-Pocatello-Blackfoot)—1-w, lat. 42° 48' 12", long. 111° 03' 40".
- Victor**—See K05GU, Driggs.
- Victor**—See K13QE, Driggs.
- Warm Springs**—See K13HG, Ketchum.
- White Bird**—K09GK, White Bird TV Assn., Box 151, White Bird, ID 83554 (KREM-TV Ch. 2 Spokane, WA)—1-w, lat. 45° 51' 08", long. 116° 14' 04".
- White Bird**—K11BJ, White Bird TV Assn., Box 151, White Bird, ID 83554 (KHQ-TV Ch. 6 Spokane, WA)—1-w, lat. 45° 51' 08", long. 116° 14' 06".
- White Bird**—K13JL, White Bird TV Assn., Box 151, White Bird, ID 83554 (KXLY-TV Ch. 4 Spokane, WA)—1-w, lat. 45° 51' 08", long. 116° 14' 06".
- Williams Creek**—See K07PV, Salmon.

Illinois

†**Aurora**—NEW, Ch. 69, Neighborhood TV Co. Inc., Box 22073, Phoenix, AZ 85028 (KUSK Ch. 7 Prescott-Phoenix, AZ)—100-w, lat. 41° 48' 39", long. 88° 17' 02".

Bloomington—W64BK, All American TV Inc., 13181 Cross Roads Pkwy. N, Suite 250, City of Industry, CA 91746 (WWTD-TV Ch. 35 La Salle)—1000-w, lat. 40° 28' 59", long. 88° 59' 43". Note: Licensed as LPTV.

Carbondale—W10AH, Paducah Newspapers Inc., Box 1197, Paducah, KY 42002-1197 (WPSD-TV Ch. 6 Paducah, KY)—10-w, lat. 37° 42' 29", long. 89° 14' 05".

Danville—W68AA, WAND Television Corp., 904 Southside Dr., Decatur, IL 62525 (WAND Ch. 17 Decatur)—1000-w, lat. 40° 07' 30", long. 87° 37' 40".

Decatur—W29BG, Trinity Bcstg. Network, Box C-11949, Santa Ana, CA 92711 (KTBN-TV Ch. 40 Santa Ana-Los Angeles, CA)—1000-w, lat. 39° 48' 35", long. 88° 59' 31".

Elflingham—W41BL, Lightning Bcstg. Co.—lat. 39° 13' 19", long. 88° 30' 32".

***Freeport**—W25BS, All American TV Inc., 13181 Cross Roads Pkwy. N, Suite 250, City of Industry, CA 91746—1000-w, lat. 42° 19' 41", long. 89° 43' 32".

†**Joliet**—NEW, Ch. 56, Terre Haute Independent Bcstrs. Inc., Box 719, Terre Haute, IN 47808 (WBAK-TV Ch. 38 Terre Haute, IN)—lat. 41° 32' 10", long. 88° 03' 15".

La Salle/Oglesby—W51AF, Christian Communications of Chicagoland Inc., Suite 1100, 1 N. Wacker Dr., Chicago, IL 60606 (WFCF-TV Ch. 38 Chicago)—1000-w, lat. 41° 14' 00", long. 89° 02' 30". Note: Licensed as LPTV.

***Peoria**—W41BD, All American TV Inc., 13181 Cross Roads Pkwy. N, Suite 250, City of Industry, CA 91746 (WWTD-TV Ch. 35 La Salle)—1000-w, lat. 40° 33' 24", long. 89° 34' 04".

Robinson—W57AD, Full Gospel Business Men's Fellowship, International-Robinson Chapter, 203 W. Plum, Robinson, IL—100-w, lat. 39° 06' 58", long. 87° 48' 29". Note: Licensed as LPTV.

Rockford—W33AR, Weigel Bcstg. Co., 309 W. Broadway, Fairfield, IA 52556 (WCIU-TV Ch. 26 Chicago)—1000-w, lat. 42° 17' 48", long. 89° 10' 15". Note: Licensed as LPTV.

Rockford—W62BU, All American TV Inc., 13181 Cross Roads Pkwy. N, Suite 250, City of Industry, CA 91746 (WWTD-TV Ch. 35 La Salle)—lat. 42° 16' 02", long. 89° 04' 12". Note: Licensed as LPTV.

Rockford—W68BR, Christian Communications of Chicagoland Inc., Suite 1100, 1 N. Wacker Dr., Chicago, IL 60606 (WCFC-TV Ch. 38 Chicago)—1000-w, lat. 42° 16' 02", long. 89° 05' 46". Note: Licensed as LPTV. Requests CP for change from Ch. 68 to Ch. 51, lat. 42° 19' 18", long. 89° 00' 42". BPTT-930402WQ.

***Springfield**—W65BV, West Central Illinois Educational Telecommunications, Box 6248, Springfield, IL 62708 (WSEC Ch. 14 Jacksonville)—1000-w, lat. 39° 46' 52", long. 89° 36' 17".

Sterling—W61BV, Black Hawk College, 6600 34th Ave., Moline, IL 61265 (WQPT-TV Ch. 24 Moline)—1000-w, lat. 41° 53' 52", long. 89° 36' 20". Note: Licensed as LPTV. Requests modification of CP for change to lat. 41° 53' 52", long. 89° 36' 20".

***Sterling-Dixon**—W52BI, All American TV Inc., 13181 Cross Roads Pkwy. N, Suite 250, City of Industry, CA 91746—1000-w, lat. 41° 53' 52", long. 89° 36' 20".

Indiana

Chesterton—W54BK, Studio 5 Inc., 72 Hillcrest Rd., Portage, IN 46368—657-w, lat. 41° 31' 22", long. 87° 01' 28".

Columbus—W57AU, Full Gospel Business Men's Fellowship, International-Indiana Chapter, Box 1413, Columbus, IN 47201—100-w, lat. 39° 11' 16", long. 85° 40' 34".

Evansville—W05BC, South Central Communications Corp., Box 3848, Evansville, IN 47736 (W52AZ Ch. 52 Evansville)—10-w, lat. 37° 59' 21", long. 87° 35' 48". Note: Licensed as LPTV.

Evansville—W38BK, Trinity Bcstg. Network, Box C-11949, Santa Ana, CA 92711 (KTBN-TV Ch. 40 Santa Ana-Los Angeles, CA)—1000-w, lat. 37° 52' 45", long. 87° 27' 17".

Fort Wayne—W39AA, Fort Wayne Public TV Inc., Box 39, Fort Wayne, IN 46801 (WBGU-TV Ch. 27 Bowling Green, OH)—1000-w, lat. 41° 06' 13", long. 85° 11' 28".

Fort Wayne—W66BD, Tri-State Christian TV Inc., Box 1010, Marion, IL 62959 (WINM Ch. 63 Angola)—1000-w, lat. 41° 06' 13", long. 85° 12' 08". Note: Licensed as LPTV.

***Gary**—W18AT, Studio 5 Inc., 72 Hillcrest Rd., Portage, IN 46368 (KTBN-TV Ch. 40 Santa Ana-Los Angeles, CA)—915-w, lat. 41° 36' 10", long. 87° 20' 15". Note: Licensed as LPTV.

Muncie—W32AC, Full Gospel Business Men's Fellowship, International-Muncie Chapter, Box 2357, Muncie, IN 47307—100-w, lat. 40° 06' 43", long. 85° 28' 32". Note: Licensed as LPTV.

South Bend—W12BK, Weigel Bcstg. Co., 309 W. Broadway, Fairfield, IA 52556 (WCIU-TV Ch. 26 Chicago, IL)—10-w, lat.

41° 40' 36", long. 86° 15' 08". Note: Licensed as LPTV.

South Bend—W69BT, Weigel Bcstg. Co., 309 W. Broadway, Fairfield, IA 52556 (WCIU-TV Ch. 26 Chicago, IL)—1000-w, lat. 41° 40' 36", long. 86° 15' 08". Note: Licensed as LPTV.

Iowa

Bedford—K10GI, City of Bedford, City Clerk, Bedford, IA 50833 (KMTV Ch. 3 Omaha, NE)—1-w, lat. 40° 40' 46", long. 94° 43' 31".

Bedford—K12GN, City of Bedford, City Clerk, Bedford, IA 50833 (WOWT Ch. 6 Omaha, NE)—1-w, lat. 40° 40' 46", long. 94° 43' 31".

Carroll—K82AN, City of Carroll, City Hall, 120 E. 5th St., Carroll, IA 51401—100-w, lat. 42° 02' 54", long. 94° 51' 28".

Clarinda—K56AF, City of Clarinda, 200 S. 15th St., Clarinda, IA 51632 (KMTV Ch. 3 Omaha, NE)—100-w, lat. 40° 44' 28", long. 95° 03' 37".

Clarinda—K58AE, City of Clarinda, 200 S. 15th St., Clarinda, IA 51632 (WDWT Ch. 6 Omaha, NE)—100-w, lat. 40° 44' 28", long. 95° 03' 37".

Clarinda—K60AK, City of Clarinda, 200 S. 15th St., Clarinda, IA 51632 (KETV Ch. 7 Omaha, NE)—100-w, lat. 40° 44' 28", long. 95° 03' 37".

Clarinda—K64AH, City of Clarinda, 200 S. 15th St., Clarinda, IA 51632 (KDIN-TV Ch. 11 Des Moines)—100-w, lat. 40° 44' 28", long. 95° 03' 37".

Clarinda—K66AL, City of Clarinda, 200 S. 15th St., Clarinda, IA 51632—100-w, lat. 40° 44' 28", long. 95° 03' 37".

Decorah—K12EA, Guy Gannett Publishing Co., Box 3131, Cedar Rapids, IA 52406 (KGAN Ch. 2 Cedar Rapids-Waterloo)—1-w, lat. 43° 17' 42", long. 91° 48' 12".

Decorah—K14AF, Iowa Public Bcstg. Board, Iowa Public Television, Box 1758, Des Moines, IA 50306 (KYIN Ch. 24 Mason City)—1000-w, lat. 43° 19' 30", long. 91° 46' 00".

Fenton & Ringsted—K56BF, The Kiwanis Club of Ringsted, 2nd & Maple Sts., Ringsted, IA 50578—20-w, lat. 43° 03' 24", long. 94° 24' 49".

Fort Madison & surrounding area—K38AB, Iowa Public Bcstg. Board, Iowa Public Television, Box 1758, Des Moines, IA 50306 (KIIN-TV Ch. 12 Iowa City)—1000-w, lat. 40° 37' 55", long. 91° 26' 01".

Iowa City—K74CU, Guy Gannett Publishing Co., Box 3131, Cedar Rapids, IA 52406 (KGAN Ch. 2 Cedar Rapids-Waterloo)—100-w, lat. 41° 41' 02", long. 91° 30' 16".

Keokuk & surrounding area—K44AB, Iowa Public Bcstg. Board, Iowa Public Television, Box 1758, Des Moines, IA 50306 (KIIN-TV Ch. 12 Iowa City)—100-w, lat. 40° 24' 40", long. 91° 24' 14".

Keosauqua & surrounding area—K54AF, Iowa Public Bcstg. Board, Iowa Public Television, Box 1758, Des Moines, IA 50306 (KIIN-TV Ch. 12 Iowa City)—100-w, lat. 40° 43' 04", long. 91° 56' 23".

Lansing—K41AD, Iowa Public Bcstg. Board, Iowa Public Television, Box 1758, Des Moines, IA 50306 (KRIN Ch. 32 Waterloo)—1000-w, lat. 43° 21' 10", long. 93° 13' 00".

McGregor, IA & Prairie du Chien, WI—K12DZ, Young Bcstg. of La Crosse Inc., 141 S. 6th St., La Crosse, WI 54601 (WKBT Ch. 8 La Crosse, WI)—1-w, lat. 43° 01' 38", long. 91° 10' 31".

Mount Ayr—K10FY, City of Mount Ayr, City Clerk, Mount Ayr, IA 50554—1-w, lat. 40° 42' 54", long. 94° 14' 17".

Newell—See K40CD, Storm Lake.

Ottumwa—K23CI, Ottumwa Area Translator System Inc., Box 423, Ottumwa, IA 52501 (KCCI-TV Ch. 8 Des Moines)—100-w, lat. 40° 57' 50", long. 92° 23' 50".

Ottumwa—K25DE, Ottumwa Area Translator System Inc., Box 423, Ottumwa, IA 52501 (KDSM-TV Ch. 17 Des Moines)—79-w, lat. 40° 57' 50", long. 92° 23' 50".

Ottumwa—K27CV, Ottumwa Area Translator System Inc., Box 423, Ottumwa, IA 52501 (WHD-TV Ch. 13 Des Moines)—100-w, lat. 40° 57' 50", long. 92° 23' 50".

Ottumwa & surrounding area—K33AA, Iowa Public Bcstg. Board, Iowa Public Television, Box 1758, Des Moines, IA 50306 (KIIN-TV Ch. 12 Iowa City)—1000-w, lat. 40° 57' 40", long. 92° 22' 11".

Ringsted—See K56BF, Fenton.

Rock Rapids & surrounding area—K25AA, Iowa Public Bcstg. Board, Iowa Public Television, Box 1758, Des Moines, IA 50306 (KSIN Ch. 27 Sioux City)—1000-w, lat. 43° 22' 36", long. 96° 11' 46".

Rolle—K72BL, Greater Rolle Club, 705 Grant, Rolle, IA 50581 (WDI-TV Ch. 5 Ames-Des Moines)—10-w, lat. 42° 48' 27", long. 94° 31' 37".

Sibley & surrounding area—K33AB, Iowa Public Bcstg. Board, Iowa Public Television, Box 1758, Des Moines, IA 50306 (KSIN Ch. 27 Sioux City)—1000-w, lat. 43° 24' 10", long. 95° 40' 15".

Spencer—K55FL, KMEG Television Inc., Box 657, Sioux City, IA 51102 (KMEG Ch. 14 Sioux City)—1000-w, lat. 43° 15' 22", long. 94° 58' 34". Note: Licensed as LPTV.

Spencer—K80AD, Spencer Area TV Inc., 918 E. 10th St., Spencer, IA (KELD-TV Ch. 11 Sioux Falls, SD)—100-w, lat. 43° 15' 25", long. 95° 11' 31".

Storm Lake/Newell—K40CD, KMEG Television Inc., Box 657, Sioux City, IA 51102 (KMEG Ch. 14 Sioux City)—1000-w, lat. 42° 40' 07", long. 94° 59' 26". Note: Licensed as LPTV.

Washington—K13MN, Guy Gannett Publishing Co., Box 3131, Cedar Rapids, IA 52406 (KGAN Ch. 2 Cedar Rapids-Waterloo)—10-w, lat. 41° 19' 00", long. 91° 41' 30".

Waterloo—K65BY, Trinity Bcstg. Network, Box C-11949, Santa Ana, CA 92711 (KTBN-TV Ch. 40 Santa Ana-Los Angeles, CA)—100-w, lat. 42° 18' 22", long. 92° 28' 27". Requests CP for change to lat. 42° 28' 20", long. 92° 25' 30". BPTT-930402H9.

Kansas

Atwood—K13QD, City of Atwood, City Clerk, 106 S. 3rd, Atwood, KS 67730 (KLNE-TV Ch. 3 Lexington, NE)—1-w, lat. 39° 47' 49", long. 101° 02' 25".

Blue Rapids—K02HD, Blue Rapids Chamber of Commerce, 606 Genesee St., Blue Rapids, KS 66441 (KSNB-TV Ch. 4 Superior, NE)—1-w, lat. 39° 40' 10", long. 96° 39' 05".

Blue Rapids—K05EV, Blue Rapids Chamber of Commerce, 606 Genesee St., Blue Rapids, KS 66441 (KSNT Ch. 27 Topeka)—1-w, lat. 39° 40' 10", long. 96° 39' 05".

Blue Rapids—K07KK, Blue Rapids Chamber of Commerce, 606 Genesee St., Blue Rapids, KS 66441 (WIBW-TV Ch. 13 Topeka)—1-w, lat. 39° 40' 10", long. 96° 39' 05".

Clay Center—K08AD, City of Clay Center, 47 Court, Clay Center, KS 67432 (WIBW-TV Ch. 13 Topeka)—10-w, lat. 39° 23' 30", long. 97° 07' 00".

Coffeyville—K04EJ, Coffeyville Community College, 11th & Willow Sts., Coffeyville, KS 67337—10-w, lat. 37° 00' 55", long. 95° 38' 18".

Concordia—K64BS, Smoky Hills Public TV, 6th & Elm Sts., Bunker Hill, KS 67626 (KDD Ch. 9 Hays-Russell-Great Bend-Salina)—1-w, lat. 39° 32' 20", long. 97° 41' 42".

Dodge City—K09VS, Smoky Hills Public TV, 6th & Elm Sts., Bunker Hill, KS 67626 (KSWK Ch. 3 Lakin)—10-w, lat. 37° 49' 30", long. 100° 10' 36".

Frankfort—K06ID, City of Frankfort, 109 N. Kansas, Frankfort, KS 66427 (KSNT Ch. 27 Topeka)—1-w, lat. 39° 41' 25", long. 96° 24' 46".

Translators—Kansas

Frankfort—K08HX, City of Frankfort, 109 N. Kansas, Frankfort, KS 66427 (WIBW-TV Ch. 13 Topeka)—1-w, lat. 39° 41' 25", long. 96° 24' 46".

Goodland—K23BU, Smoky Hills Public TV, 6th & Elm Sts., Bunker Hill, KS 67626 (K00D Ch. 9 Hays-Russell-Great Bend-Salina)—1000-w, lat. 39° 28' 09", long. 101° 33' 20".

Great Bend—K69DQ, Chronicle Bcstg. of Wichita Inc., Box 10, 1500 N. West St., Wichita, KS 67201 (KAKE-TV Ch. 10 Wichita)—100-w, lat. 38° 24' 34", long. 98° 43' 15".

Hays—K25CV, Chronicle Bcstg. of Wichita Inc., Box 10, 1500 N. West St., Wichita, KS 67201 (KAKE-TV Ch. 10 Wichita)—100-w, lat. 38° 54' 54", long. 99° 19' 39".

***Hays**—K70FE, The Chronicle Publishing Co., Box 10, 1500 N. West St., Wichita, KS 67201 (KAKE-TV Ch. 10 Wichita)—100-w, lat. 38° 54' 54", long. 99° 19' 39".

Herington—K71BO, The Chronicle Publishing Co., Box 10, 1500 N. West St., Wichita, KS 67201 (KAKE-TV Ch. 10 Wichita)—100-w, lat. 38° 38' 20", long. 96° 57' 48".

Hoxie & immediate area—K11MZ, City of Hoxie, City Clerk, 1024 Royal Ave., Hoxie, KS 67740 (KLNE-TV Ch. 3 Lexington, NE)—1-w, lat. 39° 22' 30", long. 100° 27' 00".

Hoxie & rural area—K69DB, Sheridan County, 929 9th St., Hoxie, KS 67740 (K00D Ch. 9 Hays-Russell-Great Bend-Salina)—100-w, lat. 39° 20' 03", long. 100° 26' 19".

Iola—K30AL, Washburn U. of Topeka, 301 N. Wanamaker Rd., Topeka, KS 66606 (KTWU Ch. 11 Topeka)—1000-w, lat. 37° 54' 30", long. 95° 07' 25".

Junction City—K25DS, Trinity Bcstg. Network Inc., Box C-11949, Santa Ana, CA 92711 (KTBN-TV Ch. 40 Santa Ana-Los Angeles, CA)—500-w, lat. 39° 00' 53", long. 96° 52' 15". Note: Licensed as LPTV.

***Junction City**—K39BR, Northeast Kansas Bcst. Service Inc., 101 SE Monroe, Topeka, KS 66603 (KTKA-TV Ch. 49 Topeka)—1000-w, lat. 39° 00' 53", long. 96° 52' 15". Note: Licensed as LPTV.

Lawrence—K07JL, Stauffer Communications Inc., Box 119, Topeka, KS 66601—10-w, lat. 38° 59' 15", long. 95° 10' 01".

***Lawrence**—K58CX, Northeast Kansas Bcst. Service Inc., 101 SE Monroe, Topeka, KS 66603 (KTKA-TV Ch. 49 Topeka)—1000-w, lat. 38° 53' 23", long. 95° 17' 17". Note: Licensed as LPTV.

Linn—K08IH, City of Linn, Linn, KS 66953 (KSNT Ch. 27 Topeka)—1-w, lat. 39° 41' 00", long. 97° 05' 00".

Manhattan—K70EN, Kansas State U. Foundation, Hollis House, 1408 Denison, Manhattan, KS 66506 (KAKE-TV Ch. 10 Wichita)—100-w, lat. 39° 09' 48", long. 96° 31' 54".

Marysville—K08ED, Stauffer Communications Inc., Box 119, Topeka, KS 66601—10-w, lat. 39° 49' 16", long. 96° 38' 35".

Natoma—K11NS, City of Natoma, City Clerk, Natoma, KS 67651 (KLNE-TV Ch. 3 Lexington, NE)—1-w, lat. 39° 10' 24", long. 99° 02' 04".

Natoma—K130M, City of Natoma, City Clerk, Natoma, KS 67651 (KSNB-TV Ch. 4 Superior, NE)—1-w, lat. 39° 10' 24", long. 99° 02' 04".

Norton—K39BS, Smoky Hills Public TV, 6th & Elm Sts., Bunker Hill, KS 67626 (K00D Ch. 9 Hays-Russell-Great Bend-Salina)—100-w, lat. 39° 48' 23", long. 99° 53' 11".

Oakley—K15CG, Smoky Hills Public TV, 6th & Elm Sts., Bunker Hill, KS 67626 (K00D Ch. 9 Hays-Russell-Great Bend-Salina)—1000-w, lat. 39° 07' 06", long. 100° 51' 07".

***Oberlin**—K32BY, Smoky Hills Public TV, 6th & Elm Sts., Bunker Hill, KS 67626 (K00D Ch. 9 Hays-Russell-Great Bend-Salina)—1000-w, lat. 39° 49' 48", long. 100° 42' 04".

Phillipsburg—K66CD, Smoky Hills Public TV, 6th & Elm Sts., Bunker Hill, KS 67626 (K00D Ch. 9 Hays-Russell-Great Bend-Salina)—100-w, lat. 39° 55' 10", long. 99° 19' 43".

Quinter—K10JO, City of Quinter, Box 29, Rte. 1, Quinter, KS 67752 (KLNE-TV Ch. 3 Lexington, NE)—5-w, lat. 39° 04' 00", long. 100° 14' 20".

Quinter—K12KH, City of Quinter, Box 29, Rte. 1, Quinter, KS 67752 (KWNB-TV Ch. 6 Hayes Center, NE)—5-w, lat. 39° 04' 00", long. 100° 14' 20".

Russell—K20BU, Chronicle Bcstg. of Wichita Inc., Box 10, Wichita, KS 67201 (KAKE-TV Ch. 10 Wichita)—100-w, lat. 38° 54' 55", long. 98° 51' 56".

***Russell**—K75CB, The Chronicle Publishing Co., Box 10, 1500 N. West St., Wichita, KS 67201—100-w, lat. 38° 54' 55", long. 98° 51' 56".

***Salina**—K06LZ, SJL of Kansas Corp., Box 333, Wichita, KS 67201—lat. 38° 50' 29", long. 97° 40' 03".

Salina—K22CP, Chronicle Bcstg. of Wichita Inc., Box 10, Wichita, KS 67201 (KAKE-TV Ch. 10 Wichita)—100-w, lat. 38° 50' 27", long. 97° 40' 07".

Selden—K13NP, City of Selden, City Clerk, Main St., Selden, KS (KWNB-TV Ch. 6 Hayes Center, NE)—5-w, lat. 39° 32' 38", long. 100° 34' 01".

St. Francis—K04AT, St. Francis Chamber of Commerce, 322 W. Washington, St. Francis, KS 67756 (KSNK Ch. 8 McCook, NE-Oberlin, KS)—1-w, lat. 39° 48' 03", long. 101° 47' 02".

Syracuse—K08CA, S.B. TV Booster Station, Box HH, Syracuse, KS 67878 (KBSD-TV Ch. 6 Ensign)—1-w, lat. 38° 00' 00", long. 101° 44' 40".

Topeka—K07GF, Stauffer Communications Inc., Box 119, Topeka, KS 66601—1-w, lat. 39° 02' 12", long. 95° 36' 55".

Waterville—K06FP, City of Waterville, 124 E. Commercial St., Waterville, KS 66548 (KSNT Ch. 27 Topeka)—1-w, lat. 39° 41' 12", long. 96° 45' 05".

Waterville—K08HG, City of Waterville, 124 E. Commercial St., Waterville, KS 66548 (WIBW-TV Ch. 13 Topeka)—1-w, lat. 39° 41' 12", long. 96° 45' 05".

Kentucky

Artemus—See W12AY, Barbourville.

Augusta—W56AT, Kentucky Authority for ETV, 600 Cooper Dr., Lexington, KY 40502 (WCVN Ch. 54 Covington)—100-w, lat. 38° 46' 45", long. 84° 00' 33".

Barbourville—W04AF, Barbourville Area TV Corp., 121 School St., Barbourville, KY 40906 (WBIR-TV Ch. 10 Knoxville, TN)—1-w, lat. 36° 51' 58", long. 83° 54' 00".

Barbourville—W07AH, Barbourville Area TV Corp., 121 School St., Barbourville, KY 40906 (WATE-TV Ch. 6 Knoxville, TN)—1-w, lat. 36° 51' 58", long. 83° 54' 00".

Barbourville, Artemus, Boone Heights & Heidrick—W12AY, Kentucky Authority for ETV, 600 Cooper Dr., Lexington, KY 40502—1-w, lat. 36° 51' 59", long. 83° 54' 00".

Boone Heights—See W12AY, Barbourville.

Corbin & Woodbine—W08AJ, Crown Communications Inc., Box 813, Corbin, KY 40701 (WLOS Ch. 13 Greenville-Spartanburg, SC & Asheville, NC)—1-w, lat. 36° 56' 12", long. 84° 05' 44".

Cowan Creek, Eolia & Oven Fork—W09AX, Kentucky Authority for ETV, 600 Cooper Dr., Lexington, KY 40502 (WKHA Ch. 35 Hazard)—1-w, lat. 37° 04' 27", long. 82° 48' 44".

Eolia—See W09AX, Cowan Creek.

Falmouth—W56AM, Kentucky Authority for ETV, 600 Cooper Dr., Lexington, KY 40502 (WKON-TV Ch. 52 Owenton)—100-w, lat. 38° 40' 09", long. 84° 19' 35".

Hawesville—W55AJ, Kentucky Authority for ETV, 600 Cooper Dr., Lexington, KY 40502—100-w, lat. 37° 53' 43", long. 86° 44' 54".

Heidrick—See W12AY, Barbourville.

Hopkinsville—W64AV, Kentucky Authority for ETV, 600 Cooper Dr., Lexington, KY 40502 (WKMA Ch. 35 Madisonville)—100-w, lat. 36° 51' 38", long. 87° 28' 36". Note: Licensed as LPTV.

Letcher—W67AN, Kentucky Authority for ETV, 600 Cooper Dr., Lexington, KY 40502—10-w, lat. 37° 08' 42", long. 82° 56' 42".

Louisa—W10AR, Kentucky Authority for ETV, 600 Cooper Dr., Lexington, KY 40502 (WKMR Ch. 38 Morehead)—1-w, lat. 38° 06' 36", long. 82° 36' 35".

Manchester—W03AB, Cartis Carpenter, Rte. 3, Manchester, KY—1-w, lat. 37° 08' 25", long. 83° 45' 00".

Mayking—See W66AH, Whitesburg.

Middlesboro—W04AH, Multimedia WBIR Inc., Box 2760, Greenville, SC 29602—1-w, lat. 36° 36' 33", long. 83° 42' 38".

Monticello—W12AO, Bill Breeding, 205 N. Main St., Monticello, KY (WBIR-TV Ch. 10 Knoxville, TN)—1-w, lat. 36° 48' 58", long. 84° 51' 10".

Oven Fork—See W09AX, Cowan Creek.

Paducah—W54AE, Tri-State Christian TV Inc., Box 1010, Marion, IL 62959 (WTCT Ch. 27 Marion, IL)—1000-w, lat. 37° 01' 48", long. 88° 38' 51". Note: Licensed as LPTV.

Pineville—W08BL, Kentucky Authority for ETV, 600 Cooper Dr., Lexington, KY 40502—1-w, lat. 36° 45' 17", long. 83° 42' 11".

Tompkinsville & surrounding rural area—W55AL, Kentucky Authority for ETV, 600 Cooper Dr., Lexington, KY 40502 (WKSO-TV Ch. 29 Somerset)—100-w, lat. 36° 38' 58", long. 85° 43' 56".

Whitesburg—W04AX, Holston Valley Bcstg. Corp., Box WKPT, Kingsport, TN 37662 (WKPT-TV Ch. 19 Kingsport-Johnson City-Bristol, TN)—1-w, lat. 37° 06' 38", long. 82° 44' 18".

Whitesburg & Mayking—W66AH, Kentucky Authority for ETV, 600 Cooper Dr., Lexington, KY 40502—100-w, lat. 37° 06' 38", long. 82° 44' 15".

Woodbine—See W08AJ, Corbin.

Louisiana

***Alexandria**—K19DM, Inspiration TV of Southern Oregon, 1544 Alta Vista Dr., Vista, CA 92084 (KTBN-TV Ch. 40 Santa Ana-Los Angeles, CA)—1000-w, lat. 31° 16' 04", long. 92° 26' 24".

Alexandria—K47DW, Charles Chatelain, 1500 Eraste Landry Rd., Lafayette, LA 70506 (KADN Ch. 15 Lafayette)—lat. 31° 16' 04", long. 92° 26' 24".

***Baton Rouge**—K13VE, Jeff Jacobsen, 7432 E. Diamond, Scottsdale, AZ 85040 (W19AW Ch. 19 Baton Rouge)—10-w, lat. 30° 27' 06", long. 91° 11' 14". Note: Licensed as LPTV.

Baton Rouge—K21DQ, Great Daks Bcstg. Corp., 914 N. Foster Dr., Baton Rouge, LA 70806 (W19AW Ch. 19 Baton Rouge)—1000-w, lat. 30° 26' 02", long. 91° 05' 09". Note: Licensed as LPTV.

***Baton Rouge**—W39AT, American Television Inc., 910 N. Foster Dr., Baton Rouge, LA 70806 (W19AW Ch. 19 Baton Rouge)—lat. 30° 29' 34", long. 91° 00' 15". Note: Licensed as LPTV.

Crowley—W65AS, Full Gospel Business Men's Fellowship, Box 1304, Crowley, LA 70527—100-w, lat. 30° 11' 00", long. 92° 21' 50". Note: Licensed as LPTV.

***Donaldsonville**—K11SY, Great Daks Bcstg. Corp., 914 N. Foster Dr., Baton Rouge, LA 70806 (W19AW Ch. 19 Baton Rouge)—10-w, lat. 30° 05' 57", long. 91° 00' 13". Note: Licensed as LPTV.

***Donaldsonville**—K22DJ, Great Daks Bcstg. Corp., 914 N. Foster Dr., Baton Rouge, LA 70806 (W19AW Ch. 19 Baton Rouge)—1000-w, lat. 30° 05' 57", long. 91° 00' 13". Note: Licensed as LPTV.

***Lake Charles**—K51EC, National Minority TV Inc., Box C-11951, Santa Ana, CA 92711 (KTBN-TV Ch. 40 Santa Ana-Los Angeles, CA)—1000-w, lat. 30° 16' 45", long. 93° 14' 45".

Lake Charles—W63AQ, Full Gospel Business Men's Fellowship, Box 1014, Lake Charles, LA 70602—14.1-w, lat. 30° 12' 35", long. 93° 12' 43".

Monroe—K27EF, Victory Communications Inc., 2040 Hawley Dr., Vista, CA 92084 (KTBN-TV Ch. 40 Santa Ana-Los Angeles, CA)—1000-w, lat. 32° 39' 36", long. 92° 05' 15".

***Monroe**—W02AW, KTVE Inc., 400 W. Main St., El Dorado, AR 71730 (KTVE Ch. 10 Monroe-El Dorado, Arkansas)—10-w, lat. 32° 27' 45", long. 92° 06' 02".

***Morgan City**—K07UT, Great Daks Bcstg. Corp., 914 N. Foster Dr., Baton Rouge, LA 70806 (W19AW Ch. 19 Baton Rouge)—10-w, lat. 29° 45' 03", long. 91° 10' 21". Note: Licensed as LPTV.

***New Orleans**—W61AZ, Channel America LPTV Holdings Inc., Suite 804, 24 W. 57th St., New York, NY 10019 (KTBN-TV Ch. 40 Santa Ana-Los Angeles, CA)—100-w, lat. 29° 57' 14", long. 90° 04' 31". Note: Licensed as LPTV.

***Plaquemine**—K06MD, Great Daks Bcstg. Corp., 914 N. Foster Dr., Baton Rouge, LA 70806 (W19AW Ch. 19 Baton Rouge)—10-w, lat. 30° 17' 33", long. 91° 14' 02". Note: Licensed as LPTV. Requests CP for change from Ch. 6 to Ch. 65, lat. 30° 27' 32", long. 91° 08' 20".

Shreveport—W65CE, Trinity Bcstg. Network, Box C-11949, Santa Ana, CA 92711 (KTBN-TV Ch. 40 Santa Ana-Los Angeles, CA)—1000-w, lat. 32° 40' 00", long. 93° 56' 02". via satellite. Holds CP for change to lat. 32° 39' 58", long. 93° 55' 59". BPTT-930713IA.

Maine

Allagash—W02BB, Allagash Plantation, Main Rd., Allagash, ME 04774 (WAGM-TV Ch. 8 Presque Isle)—1-w, lat. 47° 06' 42", long. 69° 05' 48".

Allagash—W04BH, Maine Public Bcstg. Corp., 65 Texas Ave., Bangor, ME 04401 (WMEM-TV Ch. 10 Presque Isle)—1-w, lat. 47° 04' 50", long. 69° 00' 16".

Allagash—W12BE, Allagash Plantation, Main Rd., Allagash, ME 04774 (WAGM-TV Ch. 8 Presque Isle)—1-w, lat. 47° 04' 50", long. 69° 00' 16".

Anson—See W14AB, Skowhegan.

Bethel, Greenwood & Locke Mill—W04BS, Maine Public Bcstg. Corp., 1450 Lisbon St., Lewiston, ME 04240 (WCBB Ch. 10 Augusta-Lewiston-Portland)—5-w, lat. 44° 25' 42", long. 70° 46' 46".

Bridgton—See W03AM, Harrison.

Calais—W57AQ, WLBZ Television Inc., Box 934, Bangor, ME 04401 (WLBZ-TV Ch. 2 Bangor)—100-w, lat. 45° 01' 44", long. 67° 19' 24". Note: Licensed as LPTV.

Calais—W61AD, Diversified Communications, 35 Hildreth St., Bangor, ME 04401 (WABI-TV Ch. 5 Bangor)—100-w, lat. 45° 01' 44", long. 67° 19' 24".

Greenwood—See W04BS, Bethel.

Harrison, Bridgton & North Bridgton—W03AM, Maine Public Bcstg. Corp., 1450 Lisbon St., Lewiston, ME 04240 (WCBB Ch. 10 Augusta-Lewiston-Portland)—10-w, lat. 44° 05' 58", long. 70° 40' 22".

Locke Mill—See W04BS, Bethel.

Lower Sabao Lake & Mopang Lake—W10AU, Princeton-Calais Translators Inc., 33 Swan St., Calais, ME 04619 (WLBZ-TV Ch. 2 Bangor)—1-w, lat. 44° 53' 25", long. 68° 01' 10".

Madawaska—W11AA, NEPSK Inc., Box 1149, Presque Isle, ME 04769 (WAGM-TV Ch. 8 Presque Isle)—1-w, lat. 47° 20' 30", long. 68° 18' 51".

Madison—See W14AB, Skowhegan.

Mopang Lake—See W10AU, Lower Sabao Lake.

North Bridgton—See W03AM, Harrison.

***Pittsfield**—W04BT, Maine Public Bcstg. Corp., 1450 Lisbon St., Lewiston, ME 04240 (WCBB Ch. 10 Augusta-Lewiston-Portland)—10-w, lat. 44° 48' 45", long. 69° 26' 53".

Portland—W18AY, National Minority TV Inc., Box C-11949, Santa Ana, CA 92711 (KTBN-TV Ch. 40 Santa Ana-Los Angeles, CA)—lat. 43° 39' 18", long. 70° 15' 52".

Portland—W24AR, Colby-Bates-Bowdoin Educational Telecasting, 1450 Lisbon St., Lewiston, ME 04240 (WCBB Ch. 10 Augusta-Lewiston-Portland)—1000-w, lat. 43° 39' 18", long. 70° 15' 53". Note: Licensed as LPTV.

Princeton—W78AD, Princeton-Calais Translators Inc., 33 Swan St., Calais, ME 04619 (WLBZ-TV Ch. 2 Bangor)—20-w, lat. 45° 23' 40", long. 67° 47' 30".

Princeton—W80AF, Princeton-Calais Translators Inc., 33 Swan St., Calais, ME 04619 (WABI-TV Ch. 5 Bangor)—20-w, lat. 45° 23' 40", long. 67° 47' 30".

Skowhegan, Madison & Anson—W14AB, Maine Public Bcstg. Corp., 1450 Lisbon St., Lewiston, ME 04240 (WCBB Ch. 10 Augusta-Lewiston-Portland)—100-w, lat. 44° 42' 48", long. 69° 43' 36".

St. Francis—W02AU, St. Francis Chamber of Commerce, Main St., St. Francis, ME 04774 (WAGM-TV Ch. 8 Presque Isle)—1-w, lat. 47° 10' 08", long. 68° 51' 47".

St. Francis—W04AY, Maine Public Bcstg. Corp., 65 Texas Ave., Bangor, ME 04401 (WMEM-TV Ch. 10 Presque Isle)—1-w, lat. 47° 10' 08", long. 68° 51' 47".

St. John Plantation—W11AY, Town of St. John, RFD No.3, Box 416, Fort Kent, ME 04743 (WAGM-TV Ch. 8 Presque Isle)—100-w, lat. 47° 13' 30", long. 68° 42' 16".

Waterville—W04AK, WLBZ Television Inc., Box 934, Bangor, ME 04401 (WLBZ-TV Ch. 2 Bangor)—1-w, lat. 44° 31' 36", long. 69° 38' 40". Note: Licensed as LPTV.

Maryland

Barton—W09AC, Barton TV Translators Inc., Barton, MD 21521—1-w, lat. 39° 30' 25", long. 79° 01' 20".

Barton—W11AF, Barton TV Translators Inc., Barton, MD 21521 (WTAE-TV Ch. 4 Pittsburgh, PA)—1-w, lat. 39° 30' 25", long. 79° 01' 20".

Flintstone—W08BN, Flintstone Community TV Inc., Flintstone, MD 21530 (WJAC-TV Ch. 6 Johnstown, PA)—1-w, lat. 39° 41' 18", long. 78° 31' 56".

Flintstone—W11AL, Flintstone Community TV Inc., Flintstone, MD 21530 (WUSA Ch. 9 Washington, DC)—1-w, lat. 39° 41' 18", long. 78° 31' 56".

Flintstone—W13AD, Flintstone Community TV Inc., Flintstone, MD 21530 (WJAC-TV Ch. 7 Washington, DC)—1-w, lat. 39° 41' 18", long. 78° 31' 56".

***Frederick**—W48AR, Great Trails Bcstg. Corp., 717 E. David Rd., Dayton, OH 45429 (WHAG-TV Ch. 25 Hagerstown)—442-w, lat. 39° 20' 54", long. 77° 24' 33".

***Frederick**—W52AS, Great Trails Bcstg. Corp., 717 E. David Rd., Dayton, OH 45429 (WHAG-TV Ch. 25 Hagerstown)—1000-w, lat. 39° 20' 54", long. 77° 24' 33".

Westernport—W08AQ, United TV Inc., Box 351, Rte. 1, Westport, MD 21562—1-w, lat. 39° 29' 44", long. 79° 03' 39".

Westernport—W12AJ, United TV Inc., Box 351, Rte. 1, Westport, MD 21562 (WJAC-TV Ch. 6 Johnstown, PA)—1-w, lat. 39° 29' 44", long. 79° 03' 39".

Massachusetts

Adams & Williamstown, MA & Bennington, VT—W51AE, Viacom Bcstg. Inc., Box 4035, Albany, NY 12204 (WNYT Ch. 13 Albany-Troy-Schenectady, NY)—1000-w, lat. 42° 38' 14", long. 73° 10' 07".

Dennison—W67BA, Cape Television Inc., 99 Asnebumskit Rd., Paxton, MA 01612—100-w, lat. 41° 41' 19", long. 70° 20' 49". Note: Licensed as LPTV.

Hyannis—W08CH, WGBH Educational Foundation, 125 Western Ave., Boston, MA 02134 (WGBH-TV Ch. 2 Boston)—10-w, lat. 41° 43' 46", long. 70° 10' 01". Note: Licensed as LPTV.

Lanesborough, Lenox, Pittsfield & West Pittsfield—W07AI, Arsenal M Sub Inc., 1211 Ave. of the Americas, New York, NY 10036 (WNYT Ch. 13 Albany-Troy-Schenectady, NY)—10-w, lat. 42° 25' 26", long. 73° 15' 57".

Lenox—See W07AI, Lanesborough.

New Bedford—W20AH, Freedom WLNE-TV Inc., 430 County St., New Bedford, MA 02741 (WLNE Ch. 6 Providence, RI-New Bedford, MA)—626-w, lat. 41° 38' 00", long. 70° 55' 50". Note: Licensed as LPTV.

Pittsfield—See W07AI, Lanesborough.

Springfield—W69AQ, Central Massachusetts Television Inc., 12276 Wilkins Ave., Rockville, MD 20852 (WSBK-TV Ch. 38 Boston)—100-w, lat. 42° 05' 01", long. 72° 42' 16".

West Pittsfield—See W07AI, Lanesborough.

Williamstown—See W51AE, Adams.

Translators—Michigan

Michigan

Ann Arbor—W67AJ, Eastern Michigan University, 426 King Hall, Ypsilanti, MI 48197 (WLNS-TV Ch. 6 Lansing)—100-w, lat. 42° 16' 34", long. 83° 44' 17".

Battle Creek—W20AZ, Three Angels Bcstg. Network Inc., Box 176A, RR 3, Thompsonville, IL 62890 (KTBN-TV Ch. 40 Santa Ana-Los Angeles, CA)—1000-w, lat. 42° 17' 17", long. 85° 09' 54".

Bessemer, Ramsey & Wakefield—W07AU, Tri City Improvement Corp., 212 W. Lead, Bessemer, MI 49911 (KDLH Ch. 3 Duluth, MN-Superior, WI)—1-w, lat. 46° 28' 18", long. 90° 00' 43".

Bessemer, Ramsey & Wakefield—W09AO, Tri City Improvement Corp., 212 W. Lead, Bessemer, MI 49911 (KBJR-TV Ch. 6 Duluth, MN-Superior, WI)—1-w, lat. 46° 28' 18", long. 90° 00' 43".

Calumet—W05AQ, Federal Bcstg. Co., Box 460, Marquette, MI 49855 (WLUC-TV Ch. 6 Marquette)—100-w, lat. 47° 08' 06", long. 88° 33' 53".

Champion—W11AV, Neighborhood Twp. Translator TV Authority, Box 124A, Rte. 1, Champion, MI (WDIV Ch. 4 Detroit)—1-w, lat. 46° 30' 29", long. 87° 58' 07".

Crystal Falls Twp.—W49AF, Crystal Falls Township, B. W. St. Clair, 5970 W. 70th Ave., Arvada, CO (WGBA Ch. 26 Green Bay, WI)—100-w, lat. 46° 10' 00", long. 88° 22' 30".

Detroit—W66BV, Los Cerezos Television Co., 1150 17th St. NW, Washington, DC (KWEX-TV Ch. 41 San Antonio, TX)—1000-w, lat. 42° 19' 45", long. 83° 02' 25". Note: Licensed as LPTV.

East Lansing—See W69BJ, Lansing.

Escanaba—W40AN, BBC License Subsidiary L.P., Suite 1200, 980 N. Michigan Ave., Chicago, IL 60611 (WLUK-TV Ch. 11 Green Bay, WI)—1000-w, lat. 45° 46' 56", long. 87° 06' 04".

Felch—W09BA, Felch Area TV Corp., Felch, MI 49831 (WGBA Ch. 26 Green Bay, WI)—1-w, lat. 45° 59' 05", long. 87° 52' 00".

Grand Rapids—W15AM, Le Sea Bcstg. Corp., Box 12, South Bend, IN 46624 (WHME-TV Ch. 46 South Bend, IN)—900-w, lat. 43° 01' 01", long. 85° 44' 25".

Gwinn—W02AM, Forsyth Twp. Co-op, Box 468, Gwinn, MI 49841 (WGBA Ch. 26 Green Bay, WI)—1-w, lat. 46° 17' 03", long. 87° 29' 09".

Iron Mountain—K47AF, Bresnan Communications Co. L.P., 709 Westchester Ave., White Plains, NY 10604—100-w, lat. 45° 49' 21", long. 88° 02' 36".

Iron Mountain—W30AK, Bresnan Communications Co. L.P., 709 Westchester Ave., White Plains, NY 10604 (WJMN-TV Ch. 3 Escanaba)—100-w, lat. 45° 49' 15", long. 88° 02' 38". Note: Licensed as LPTV.

Iron Mountain—W43AN, Bresnan Communications Co. L.P., 709 Westchester Ave., White Plains, NY 10604—100-w, lat. 45° 49' 15", long. 88° 02' 38".

***Iron Mountain**—W56BF, Bresnan Communications Co. L.P., 709 Westchester Ave., White Plains, NY 10604—lat. 45° 49' 15", long. 88° 02' 38".

Iron Mountain—W65BN, Bresnan Communications Co. L.P., 709 Westchester Ave., White Plains, NY 10604 (WJMN-TV Ch. 3 Escanaba)—100-w, lat. 45° 49' 15", long. 88° 02' 38". Note: Licensed as LPTV.

Jackson—W59CA, Tri-State Christian TV Inc., Box 1010, Marion, IL 62959 (KTBN-TV Ch. 40 Santa Ana-Los Angeles, CA)—1000-w, lat. 42° 23' 28", long. 84° 37' 22".

Kalamazoo—W24BO, Tri-State Christian TV Inc., Box 1010, Marion, IL 62959 (KTBN-TV Ch. 40 Santa Ana-Los Angeles, CA)—1000-w, lat. 42° 07' 43", long. 85° 20' 16".

L'Anse—W70AZ, Federal Bcstg. Co., Box 460, Marquette, MI 49855 (WLUC-TV Ch. 6 Marquette)—100-w, lat. 46° 46' 49", long. 88° 32' 30".

Lansing & East Lansing—W69BJ, Tri-State Christian TV Inc., Box 1010, Marion, IL 62959 (WAQP Ch. 49 Saginaw)—1000-w, lat. 42° 40' 33", long. 84° 30' 00".

Leeland & surrounding areas—W69AV, Central Michigan U., Broomfield Rd., Mount Pleasant, MI 48859 (WCML-TV Ch. 6 Alpena)—100-w, lat. 44° 58' 50", long. 85° 40' 45".

***Muskegon**—W29BE, Trinity Bcstg. Network Inc., Box C-11949, Santa Ana, CA 92711 (KTBN-TV Ch. 40 Santa Ana-Los Angeles, CA)—lat. 43° 13' 47", long. 86° 05' 05".

***Petoskey**—W17AV, Heritage Bcstg. of Michigan, Box 627, Cadillac, MI 49601 (WWTV Ch. 9 Cadillac-Traverse City)—1000-w, lat. 45° 28' 40", long. 84° 57' 04".

Ramsey—See W07AU, Bessemer.

Ramsey—See W09AO, Bessemer.

Republic—W09AJ, Republic Twp., c/o Clerk, Republic, MI 49879—1-w, lat. 46° 23' 59", long. 87° 59' 23".

***Sault Ste. Marie**—W67CS, Inspiration TV of Southern Oregon, 1544 Alta Vista Dr., Vista, CA 92084 (KTBN-TV Ch. 40 Santa Ana-Los Angeles, CA)—1000-w, lat. 46° 26' 16", long. 84° 22' 42".

Traverse City—W40AY, GRK Productions Joint Venture, 7400 S. 45th Rd., Cadillac, MI 49601 (WGKI Ch. 33 Cadillac)—1000-w, lat. 44° 46' 13", long. 85° 41' 43".

Traverse City—W46AD, Central Michigan U., Broomfield Rd., Mount Pleasant, MI 48859 (WCML-TV Ch. 6 Alpena)—1000-w, lat. 44° 46' 36", long. 85° 41' 02".

Wakefield—See W07AU, Bessemer.

Wakefield—See W09AO, Bessemer.

White Pine—W07AA, Porkie Mountains TV Co. Inc., Box 35, White Pine, MI (KDLH Ch. 3 Duluth, MN-Superior, WI)—1-w, lat. 46° 48' 45", long. 89° 40' 09".

White Pine—W70AT, Porkie Mountains TV Co. Inc., 25 Hemlock St., White Pine, MI 49971 (WJFW-TV Ch. 12 Wausau-Rhineland, WI)—100-w, lat. 46° 48' 45", long. 89° 40' 09".

White Pine—W74AS, Porkie Mountains TV Co. Inc., 25 Hemlock St., White Pine, MI 49971 (WDIO-TV Ch. 10 Duluth, MN)—100-w, lat. 46° 48' 45", long. 89° 40' 09".

White Pine—W83AS, Porkie Mountains TV Co. Inc., 25 Hemlock St., White Pine, MI 49971 (WLUC-TV Ch. 6 Marquette)—100-w, lat. 46° 48' 45", long. 89° 40' 09".

Minnesota

Aitkin—K66BI, WDIO-TV Inc., 3415 University Ave., St. Paul, MN 55114 (WDIO-TV Ch. 10 Duluth)—100-w, lat. 46° 31' 47", long. 93° 52' 18". Requests CP for change to lat. 46° 32' 05", long. 93° 52' 41". BPTT-930402C7.

Aitkin—K33DX, Blue Grass TV Inc., 425 W. Superior St., Duluth, MN 55802 (KDLH Ch. 3 Duluth-Superior, Wisconsin)—100-w, lat. 46° 32' 05", long. 93° 52' 41". Requests CP for change to 1000-w. BPTT-930401TN.

Alexandria—K24AE, Selective TV Inc., 3415 University Ave., St. Paul, MN 55114—100-w, lat. 45° 55' 59", long. 95° 26' 50".

Alexandria—K26CL, Selective TV Inc., Box 665, Alexandria, MN 56308—100-w, lat. 45° 55' 59", long. 95° 26' 50". Note: Licensed as LPTV.

Alexandria—K28BT, Selective TV Inc., Box 665, Alexandria, MN 56308 (KITN-TV Ch. 29 Minneapolis-St. Paul)—100-w, lat. 45° 55' 59", long. 95° 26' 50". Note: Licensed as LPTV.

Alexandria—K30AF, Selective TV Inc., Box 665, Alexandria, MN 56308 (KWCM-TV Ch. 10 Appleton)—100-w, lat. 45° 55' 59", long. 95° 26' 50". Note: Licensed as LPTV.

Alexandria—K34AF, Selective TV Inc., Box 665, Alexandria, MN 56308 (KVRN Ch. 15 Fargo, ND-Moorhead, MN)—100-w, lat. 45° 55' 59", long. 95° 26' 50".

Alexandria—K36AA, Selective TV Inc., Box 665, Alexandria, MN 56308 (WCCO-TV Ch. 4 Minneapolis-St. Paul)—100-w, lat. 45° 55' 59", long. 95° 26' 50".

Alexandria—K38AC, Selective TV Inc., Box 665, Alexandria, MN 56308 (KMSP-TV Ch. 9 Minneapolis-St. Paul)—100-w, lat. 45° 55' 59", long. 95° 26' 50".

Alexandria—K40AA, Selective TV Inc., Box 665, Alexandria, MN 56308 (KTHI-TV Ch. 11 Fargo-Grand Forks, ND)—100-w, lat. 45° 55' 59", long. 95° 26' 50".

Alexandria—K62AU, Selective TV Inc., Box 665, Alexandria, MN 56308 (KWCM-TV Ch. 10 Appleton)—100-w, lat. 45° 55' 59", long. 95° 26' 50".

***Alexandria & Douglas County**—K58AT, Central Minnesota TV Co., 720 Hawthorne St., Alexandria, MN 55435 (WIRT Ch. 13 Hibbing)—100-w, lat. 45° 54' 44", long. 95° 29' 54".

Appleton—K29CC, Prairieview TV Inc., 6545 Cecilia Circle, Minneapolis, MN 55435 (KITN-TV Ch. 29 Minneapolis-St. Paul)—lat. 45° 10' 49", long. 95° 59' 47". Note: Licensed as LPTV.

Appleton—K52AH, Prairieview TV Inc., 6545 Cecilia Circle, Minneapolis, MN 55435 (KCCO-TV Ch. 7 Alexandria)—100-w, lat. 45° 10' 46", long. 95° 59' 35". Holds CP for change to lat. 45° 10' 49", long. 95° 59' 47". BPTT-930331DV.

Appleton—K54AK, Prairieview TV Inc., 6545 Cecilia Circle, Minneapolis, MN 55435 (KMSP-TV Ch. 9 Minneapolis-St. Paul)—100-w, lat. 45° 10' 46", long. 95° 59' 35". Holds CP for change to lat. 45° 10' 49", long. 95° 59' 47". BPTT-930331DX.

Appleton—K56BZ, Prairieview TV Inc., 6545 Cecilia Circle, Minneapolis, MN 55435 (KARE Ch. 11 Minneapolis-St. Paul)—100-w, lat. 45° 10' 46", long. 95° 59' 35". Holds CP for change to lat. 45° 10' 49", long. 95° 59' 47". BPTT-930331DW.

Appleton—K60AB, Prairieview TV Inc., 6545 Cecilia Circle, Minneapolis, MN 55435 (KVRN Ch. 15 Fargo, ND-Moorhead, MN)—100-w, lat. 45° 10' 46", long. 95° 59' 35". Holds CP for change to lat. 45° 10' 49", long. 95° 59' 47". BPTT-930331OY.

Baudette—K53BL, Lake of the Woods County, Box 808, Baudette, MN 56623 (KXJB-TV Ch. 4 Valley City-Fargo, ND)—100-w, lat. 48° 40' 14", long. 94° 34' 24".

Baudette—K55BH, Lake of the Woods County, Box 808, Baudette, MN 56623 (KTHI-TV Ch. 11 Fargo-Grand Forks, ND)—100-w, lat. 48° 40' 14", long. 94° 34' 24".

Baudette—K57AR, Lake of the Woods County, Box 808, Baudette, MN 56623 (WDAZ-TV Ch. 8 Devils Lake-Grand Forks, ND)—100-w, lat. 48° 40' 14", long. 94° 34' 24".

Minnesota—Translators

Bemidji—K26AC, Red River Broadcast Corp., Box 9115, 4015 9th Ave. SW, Fargo, ND 58106 (KVRN Ch. 15 Fargo, ND-Moorhead, MN)—1000-w, lat. 47° 33' 19", long. 94° 47' 59".

Bemidji—K28DD, Hubbard Bcstg. Inc., 3415 University Ave., St. Paul, MN 55114 (KSAX Ch. 42 Alexandria)—100-w, lat. 47° 28' 08", long. 94° 49' 23".

Bemidji—K30DK, Howard F. Roycroft, 555 13th St. NW, Washington, DC 20004 (KMSP-TV Ch. 9 Minneapolis-St. Paul)—1000-w, lat. 47° 28' 08", long. 94° 49' 23".

Bemidji—K46AG, Headwaters TV Translator Corp., Box 83 (KDLH Ch. 3 Duluth, MN-Superior, WI)—100-w, lat. 47° 28' 40", long. 94° 48' 45".

Bemidji—K48AO, Headwaters TV Translator Corp., Box 83 (KBJR-TV Ch. 6 Duluth, MN-Superior, WI)—100-w, lat. 47° 28' 40", long. 94° 48' 45".

Bemidji—K50AK, WDIO-TV Inc., 3415 University Ave., St. Paul, MN 55114 (WIRT Ch. 13 Hibbing)—100-w, lat. 47° 28' 40", long. 94° 48' 45".

Bergville—See K02HG, Northome.

Bergville—See K04BX, Northome.

Big Falls & rural areas—K60BD, County of Koochiching, Box 186, Courthouse, International Falls, MN 56649 (KBJR-TV Ch. 6 Duluth, MN-Superior, WI)—100-w, lat. 48° 11' 30", long. 93° 48' 00".

Big Falls & rural areas—K62BJ, County of Koochiching, Box 186, Courthouse, International Falls, MN 56649 (KDLH Ch. 3 Duluth, MN-Superior, WI)—100-w, lat. 48° 11' 30", long. 93° 48' 00".

Big Falls & rural areas—W64AM, County of Koochiching, Box 186, Courthouse, International Falls, MN 56649 (WIRT Ch. 13 Hibbing)—100-w, lat. 48° 11' 30", long. 93° 48' 00".

Big Fork, Marcell & Marcell rural areas—K67CA, EZ-TV Inc., Box 166, Big Fork, MN 56628 (KDLH Ch. 3 Duluth, MN-Superior, WI)—100-w, lat. 47° 39' 05", long. 93° 40' 24".

Big Fork, Marcell & Marcell rural areas—K69CR, EZ-TV Inc., Box 166, Big Fork, MN 56628 (KBJR-TV Ch. 6 Duluth, MN-Superior, WI)—100-w, lat. 47° 39' 05", long. 93° 40' 24".

Birchdale, Black River rural areas & Loman—K56BO, County of Koochiching, Box 186, Courthouse, International Falls, MN 56649 (KDLH Ch. 3 Duluth, MN-Superior, WI)—100-w, lat. 48° 29' 08", long. 94° 00' 26".

Birchdale, Black River rural areas & Loman—W58AI, County of Koochiching, Box 186, Courthouse, International Falls, MN 56649 (WIRT Ch. 13 Hibbing)—100-w, lat. 43° 29' 08", long. 94° 00' 26".

Black River—See K56BO, Birchdale.

Black River—See W58AI, Birchdale.

Blue Earth—K70DR, KTTC Television Inc., 601 First Ave. SW, Rochester, MN 55902 (KTTC Ch. 10 Rochester)—100-w, lat. 43° 38' 05", long. 94° 02' 35".

Brainerd—K16BQ, Hubbard Bcstg. Inc., 3415 University Ave., St. Paul, MN 55114 (KSAX Ch. 42 Alexandria)—1000-w, lat. 46° 19' 19", long. 94° 09' 55".

Brainerd—K28DF, Howard F. Roycroft, 555 13th St. NW, Washington, DC 20004 (KMSP-TV Ch. 9 Minneapolis-St. Paul)—1000-w, lat. 46° 19' 19", long. 94° 09' 55".

Brainerd—K54AT, Red River Broadcast Corp., Box 9115, 4015 9th Ave. SW, Fargo, ND 58106 (KVRN Ch. 15 Fargo, ND-Moorhead, MN)—1000-w, lat. 46° 25' 21", long. 94° 27' 41". Note: Licensed as LPTV.

Brainerd—K57BJ, WDIO-TV Inc., 3415 University Ave., St. Paul, MN 55114 (WDIO-TV Ch. 10 Duluth)—100-w, lat. 46° 19' 20", long. 94° 09' 44".

Brainerd—K74CM, Blue Grass TV Inc., 425 W. Superior St., Duluth, MN 55802 (KDLH Ch. 3 Duluth, MN-Superior, WI)—100-w, lat. 46° 19' 20", long. 94° 09' 44".

Brainerd resort area—K78BP, Northland Communications Corp., Box 341, Brainerd, MN 56401 (KDLH Ch. 3 Duluth, MN-Superior, WI)—100-w, lat. 46° 26' 15", long. 94° 23' 05".

Breckenridge—See K09MF, Wahpeton, ND.

Cass Lake—K78AK, Blue Grass TV Inc., 425 W. Superior St., Duluth, MN 55802 (KDLH Ch. 3 Duluth, MN-Superior, WI)—10-w, lat. 47° 21' 30", long. 94° 28' 55".

Cass Lake—K82AF, Granite Bcstg. Corp., 230 E. Superior St., Duluth, MN 55802 (KBJR-TV Ch. 6 Duluth, MN-Superior, WI)—10-w, lat. 47° 21' 30", long. 94° 28' 55".

Deer River—K59BQ, Blue Grass TV Inc., 425 W. Superior St., Duluth, MN 55802 (KDLH Ch. 3 Duluth, MN-Superior, WI)—100-w, lat. 47° 21' 15", long. 93° 45' 20".

Deer River—K61BH, Granite Bcstg. Corp., 230 E. Superior St., Duluth, MN 55802 (KBJR-TV Ch. 6 Duluth, MN-Superior, WI)—100-w, lat. 47° 21' 15", long. 93° 45' 20".

Donnelly—K53DX, Tri-County UHF-TV Inc., 120 W. Schlieman, Appleton, MN 56308 (KVRN Ch. 15 Fargo, ND-Moorhead, MN)—51-w, lat. 45° 42' 08", long. 96° 08' 14".

Donnelly—K55FW, Tri-County UHF-TV Inc., 120 W. Schlieman, Appleton, MN 56308—50-w, lat. 45° 42' 08", long. 96° 08' 13".

Donnelly & Herman—K57BL, Tri-County UHF-TV Inc., 120 W. Schlieman, Appleton, MN 56308 (KARE Ch. 11 Minneapolis-St. Paul)—48-w, lat. 45° 42' 08", long. 96° 08' 14".

Donnelly & Herman—K59BT, Tri-County UHF-TV Inc., 120 W. Schlieman, Appleton, MN 56308 (KMSP-TV Ch. 9 Minneapolis-St. Paul)—43-w, lat. 45° 42' 08", long. 96° 08' 14".

Donnelly & Herman—K61BJ, Tri-County UHF-TV Inc., 120 W. Schlieman, Appleton, MN 56308 (KDLO-TV Ch. 3 Florence-Watertown, SD)—42-w, lat. 45° 42' 08", long. 96° 08' 14".

Donnelly & Herman—K63BW, Hubbard Bcstg. Inc., 3415 University Ave., St. Paul, MN 55114 (KSAX Ch. 42 Alexandria)—100-w, lat. 45° 42' 02", long. 96° 08' 22". Holds CP for change to 45-w, lat. 45° 42' 08", long. 96° 08' 13". BPTT-930304JC.

Douglas County—See K58AT, Alexandria.

***Ely**—K30DX, Harry W. Reed II, No. 3, 2618 J St., Sacramento, CA 95816-4313 (CKPR-TV Ch. 2 Thunder Bay, Ont.)—100-w, lat. 47° 53' 40", long. 91° 51' 50".

***Ely**—K32DH, Harry W. Reed II, No. 3, 2618 J St., Sacramento, CA 95816-4313 (KDLH Ch. 3 Duluth, MN-Superior, WI)—100-w, lat. 47° 53' 40", long. 91° 51' 50".

***Ely**—K34DS, Harry W. Reed II, No. 3, 2618 J St., Sacramento, CA 95816-4313 (WDIO-TV Ch. 10 Duluth)—100-w, lat. 47° 53' 40", long. 91° 51' 50".

***Ely**—K36CY, Harry W. Reed II, No. 3, 2618 J St., Sacramento, CA 95816-4313 (WDE-TV Ch. 8 Duluth, MN-Superior, WI)—100-w, lat. 47° 53' 40", long. 91° 51' 50".

***Ely**—K38DH, Harry W. Reed II, No. 3, 2618 J St., Sacramento, CA 95816-4313 (KBJR-TV Ch. 6 Duluth, MN-Superior, WI)—100-w, lat. 47° 53' 40", long. 91° 51' 50".

Fairmont—K79BK, KTTC Television Inc., 601 First Ave. SW, Rochester, MN 55902 (KTTC Ch. 10 Rochester)—100-w, lat. 43° 37' 45", long. 94° 30' 40".

Fergus Falls—K02MM, Forum Publishing, Box 2026, Fargo, ND 58107 (WDAY-TV Ch. 6 Fargo, ND)—10-w, lat. 46° 19' 35", long. 96° 05' 25".

Funkley—See K02HG, Northome.

Funkley—See K04BX, Northome.

Godahl—K44AD, Cooperative Television Assn. of Southern MN, Hwy. 4N, Sleepy Eye, MN 56085 (KMSP-TV Ch. 9 Minneapolis-St. Paul)—100-w, lat. 44° 06' 20", long. 94° 36' 56".

Godahl—K46AA, Cooperative Television Assn. of Southern MN, Hwy. 4N, Sleepy Eye, MN 56085 (KTCA-TV Ch. 2 St. Paul-

Minneapolis)—100-w, lat. 44° 06' 20", long. 94° 36' 56".

Godahl—K50AB, Cooperative Televisor Assn. of Southern MN, Hwy. 4N, Sleepy Eye, MN 56085 (KITN-TV Ch. 29 Minneapolis-St. Paul)—100-w, lat. 44° 06' 20", long. 94° 36' 56".

Godahl—K52AB, Cooperative Television Assn. of Southern MN, Hwy. 4N, Sleepy Eye, MN 56085 (KARE Ch. 11 Minneapolis-St. Paul)—100-w, lat. 44° 06' 20", long. 94° 36' 56".

Godahl—K54AC, Cooperative Television Assn. of Southern MN, Hwy. 4N, Sleepy Eye, MN 56085 (WCCO-TV Ch. 4 Minneapolis-St. Paul)—100-w, lat. 44° 06' 20", long. 94° 36' 56".

Grand Marais—K63BI, Blue Grass TV Inc., 425 W. Superior St., Duluth, MN 55802 (KDLH Ch. 3 Duluth, MN-Superior, WI)—100-w, lat. 47° 46' 13", long. 90° 21' 06".

Grand Marais—K65BJ, Granite Bcstg. Corp., 230 E. Superior St., Duluth, MN 55802 (KBJR-TV Ch. 6 Duluth, MN-Superior, WI)—100-w, lat. 47° 46' 13", long. 90° 21' 06".

Grand Marais—K67CT, Duluth-Superior Area Educational TV Corp., 1202 E. University Circle, Duluth, MN 55811 (WDSE-TV Ch. 8 Duluth, MN-Superior, WI)—100-w, lat. 47° 46' 13", long. 90° 21' 06".

Grand Marais—W61AF, WDIO-TV Inc., 3415 University Ave., St. Paul, MN 55114 (WDIO-TV Ch. 10 Duluth)—100-w, lat. 47° 46' 09", long. 90° 20' 49".

Grand Portage—K53BH, Duluth-Superior Area Educational TV Corp., 1202 E. University Circle, Duluth, MN 55811 (WDSE-TV Ch. 8 Duluth, MN-Superior, WI)—100-w, lat. 47° 58' 30", long. 89° 45' 34".

Grand Portage—K55BR, WDIO-TV Inc., 3415 University Ave., St. Paul, MN 55114 (WDIO-TV Ch. 10 Duluth)—100-w, lat. 47° 58' 30", long. 89° 45' 34".

Grand Portage—K57BH, Blue Grass TV Inc., 425 W. Superior St., Duluth, MN 55802 (KDLH Ch. 3 Duluth, MN-Superior, WI)—100-w, lat. 47° 58' 30", long. 89° 45' 34".

Grand Portage—K59BJ, Granite Bcstg. Corp., 230 E. Superior St., Duluth, MN 55802 (KBJR-TV Ch. 6 Duluth, MN-Superior, WI)—100-w, lat. 47° 58' 30", long. 89° 45' 34".

Grand Rapids—K18AI, Red River Broadcast Corp., Box 9115, 4015 9th Ave. SW, Fargo, ND 58106 (KVRN Ch. 15 Fargo, ND-Moorhead, MN)—1000-w, lat. 47° 23' 22", long. 93° 23' 48". Note: Licensed as LPTV.

Granite Falls—K59BE, Minnesota Valley TV Improvement Corp., Box 166, Granite Falls, MN 56241 (KCCO-TV Ch. 7 Alexandria)—110-w, lat. 44° 48' 17", long. 95° 34' 49".

Translators—Minnesota

- Granite Falls**—K61AU, Minnesota Valley TV Improvement Corp., Box 166, Granite Falls, MN 56241 (KCCD-TV Ch. 7 Alexandria)—110-w, lat. 44° 48' 17", long. 95° 34' 49".
- Granite Falls**—K63AU, Minnesota Valley TV Improvement Corp., Box 166, Granite Falls, MN 56241 (KMSP-TV Ch. 9 Minneapolis-St. Paul)—110-w, lat. 44° 48' 17", long. 95° 34' 49".
- Granite Falls**—K65BA, Minnesota Valley TV Improvement Corp., Box 166, Granite Falls, MN 56241 (KSAX Ch. 42 Alexandria)—110-w, lat. 44° 48' 17", long. 95° 34' 49".
- Granite Falls**—K67AN, Minnesota Valley TV Improvement Corp., Box 166, Granite Falls, MN 56241 (KWCM-TV Ch. 10 Appleton)—110-w, lat. 44° 48' 01", long. 95° 34' 21".
- Granite Falls**—K69DP, Minnesota Valley TV Improvement Corp., Box 166, Granite Falls, MN 56241 (KARE Ch. 11 Minneapolis-St. Paul)—110-w, lat. 44° 48' 17", long. 95° 34' 49".
- Grygla**—K55DY, Lake of the Woods County, Box 808, Baudette, MN 56623 (KXJB-TV Ch. 4 Valley City-Fargo, ND)—100-w, lat. 48° 16' 20", long. 95° 40' 35".
- Grygla**—K57AS, Lake of the Woods County, Box 808, Baudette, MN 56623 (WDAZ-TV Ch. 8 Devils Lake-Grand Forks, ND)—100-w, lat. 48° 16' 20", long. 95° 40' 35".
- Grygla**—K59AX, Lake of the Woods County, Box 808, Baudette, MN 56623 (KTHI-TV Ch. 11 Fargo-Grand Forks, ND)—100-w, lat. 48° 16' 20", long. 95° 40' 35".
- Herman**—See K57BL, Donnelly.
- Herman**—See K59BT, Donnelly.
- Herman**—See K61BJ, Donnelly.
- Herman**—See K63BW, Donnelly.
- *International Falls**—K49BU, County of Koochiching, Box 186, Courthouse, International Falls, MN 56649 (WIRT Ch. 13 Hibbing)—100-w, lat. 48° 34' 12", long. 93° 18' 30".
- International Falls**—K51CM, County of Koochiching, Box 186, Courthouse, International Falls, MN 56649 (KDLH Ch. 3 Duluth, MN-Superior, WI)—100-w, lat. 48° 34' 23", long. 93° 19' 21".
- International Falls**—K53CQ, County of Koochiching, Box 186, Courthouse, International Falls, MN 56649 (KBJR-TV Ch. 6 Duluth, MN-Superior, WI)—100-w, lat. 48° 34' 12", long. 93° 18' 30".
- International Falls**—K60BT, County of Koochiching, Box 186, Courthouse, International Falls, MN 56649 (KBJR-TV Ch. 6 Duluth, MN-Superior, WI)—100-w, lat. 48° 29' 08", long. 94° 00' 26".
- *Kabetogama**—K65EA, County of Koochiching, Box 186, Courthouse, International Falls, MN 56649 (WIRT Ch. 13 Hibbing)—20-w, lat. 48° 21' 40", long. 93° 00' 36".
- *Kabetogama**—K67EH, County of Koochiching, Box 186, Courthouse, International Falls, MN 56649 (KBJR-TV Ch. 6 Duluth, MN-Superior, WI)—20-w, lat. 48° 21' 40", long. 93° 00' 36".
- *Kabetogama**—K69FD, County of Koochiching, Box 186, Courthouse, International Falls, MN 56649 (KDLH Ch. 3 Duluth, MN-Superior, WI)—20-w, lat. 48° 21' 40", long. 93° 00' 36".
- Little Falls**—K63DY, Howard F. Roycroft, 555 13th St. NW, Washington, DC 20004 (KMSP-TV Ch. 9 Minneapolis-St. Paul)—100-w, lat. 45° 52' 57", long. 94° 27' 03".
- Little Falls**—K69DA, Hubbard Bcstg. Inc., 3415 University Ave., St. Paul, MN 55114 (KSAX Ch. 42 Alexandria)—100-w, lat. 45° 52' 56", long. 94° 26' 49".
- Loman**—See K56BD, Birchdale.
- Loman**—See W58AI, Birchdale.
- Long Prairie**—K32AE, Hubbard Bcstg. Inc., 3415 University Ave., St. Paul, MN 55114—100-w, lat. 45° 58' 38", long. 94° 53' 59".
- Marcell**—See K67CA, Big Fork.
- Marcell**—See K69CR, Big Fork.
- *Marshall**—K28BQ, Midcontinent Bcstg. Co., 501 S. Phillips Ave., Sioux Falls, SD 57102 (KELD-TV Ch. 11 Sioux Falls, SD)—100-w, lat. 44° 24' 26", long. 95° 51' 50".
- Marshall**—K30AC, Hubbard Bcstg. Inc., 3415 University Ave., St. Paul, MN 55114 (KSTP-TV Ch. 5 St. Paul-Minneapolis)—100-w, lat. 44° 24' 26", long. 95° 51' 50".
- Max & surrounding rural areas**—K06BL, EZ-TV Inc., Box 166, Big Fork, MN 56628 (WIRT Ch. 13 Hibbing)—100-w, lat. 47° 36' 48", long. 94° 05' 24".
- Max & surrounding rural areas**—K62BH, EZ-TV Inc., Box 166, Big Fork, MN 56628 (KDLH Ch. 3 Duluth, MN-Superior, WI)—100-w, lat. 47° 39' 05", long. 93° 40' 24".
- Max, Squaw Lake & rural area**—K11EA, EZ-TV Inc., Box 166, Big Fork, MN 56628 (KDLH Ch. 3 Duluth, MN-Superior, WI)—1-w, lat. 47° 36' 42", long. 94° 04' 48".
- Norris Camp**—K65CS, Lake of the Woods County, Box 808, Baudette, MN 56623 (KXJB-TV Ch. 4 Valley City-Fargo, ND)—100-w, lat. 48° 36' 38", long. 95° 11' 29".
- Norris Camp**—K67BC, Lake of the Woods County, Box 808, Baudette, MN 56623 (WDAZ-TV Ch. 8 Devils Lake-Grand Forks, ND)—100-w, lat. 48° 36' 38", long. 95° 11' 29".
- Norris Camp**—K69BK, Lake of the Woods County, Box 808, Baudette, MN 56623 (KTHI-TV Ch. 11 Fargo-Grand Forks, ND)—100-w, lat. 48° 36' 38", long. 95° 11' 29".
- Northome & rural areas**—K55BY, County of Koochiching, Box 186, Courthouse, International Falls, MN 56649 (WIRT Ch. 13 Hibbing)—100-w, lat. 47° 48' 12", long. 94° 19' 51".
- Northome & rural areas**—K57BK, County of Koochiching, Box 186, Courthouse, International Falls, MN 56649 (KDLH Ch. 3 Duluth, MN-Superior, WI)—100-w, lat. 47° 48' 12", long. 94° 19' 51".
- Northome, Bergville, Funkley & Shooks**—K02HG, EZ-TV Inc., Box 166, Big Fork, MN 56628 (WIRT Ch. 13 Hibbing)—10-w, lat. 47° 49' 47", long. 94° 19' 24".
- Northome, Bergville, Funkley & Shooks**—K04BX, EZ-TV Inc., Box 166, Big Fork, MN 56628 (KDLH Ch. 3 Duluth, MN-Superior, WI)—1-w, lat. 47° 49' 47", long. 94° 19' 24".
- *Olivia**—K33CT, Renville County TV Corp., 130 N. 10th St., Bird Island, MN 55310 (KITN-TV Ch. 29 Minneapolis-St. Paul)—100-w, lat. 44° 45' 50", long. 94° 52' 10". Note: Licensed as LPTV.
- Olivia**—K49AJ, Renville County TV Corp., 130 N. 10th St., Bird Island, MN 55310 (KRWF Ch. 43 Redwood Falls)—100-w, lat. 44° 45' 50", long. 94° 52' 10".
- Olivia**—K51AL, Renville County TV Corp., 130 N. 10th St., Bird Island, MN 55310 (WCCD-TV Ch. 4 Minneapolis-St. Paul)—100-w, lat. 44° 45' 50", long. 94° 52' 10".
- Olivia**—K53AD, Renville County TV Corp., 130 N. 10th St., Bird Island, MN 55310 (KARE Ch. 11 Minneapolis-St. Paul)—100-w, lat. 44° 45' 50", long. 94° 52' 10".
- Olivia**—K55CK, Renville County TV Corp., 130 N. 10th St., Bird Island, MN 55310 (KMSP-TV Ch. 9 Minneapolis)—100-w, lat. 44° 45' 50", long. 94° 52' 10".
- Orr**—K59EN, Drr Area Minneonto II, Box 1, Drr, MN 55771 (WDSE-TV Ch. 8 Duluth, MN-Superior, WI)—100-w, lat. 47° 58' 41", long. 92° 49' 49".
- Orr**—K61EW, Drr Area Minneonto II, Box 1, Drr, MN 55771 (KDLH Ch. 3 Duluth, MN-Superior, WI)—100-w, lat. 47° 58' 41", long. 92° 49' 49".
- Orr**—K63DV, Drr Area Minneonto II, Box 1, Drr, MN 55771 (KBJR-TV Ch. 6 Duluth, MN-Superior, WI)—100-w, lat. 47° 58' 41", long. 92° 49' 49".
- Park Rapids**—K05IV, Red River Broadcast Corp., Box 9115, 4015 9th Ave. SW, Fargo, ND 58106 (KVRN Ch. 15 Fargo, ND-Moorhead, MN)—10-w, lat. 46° 59' 06", long. 95° 06' 17". Note: Licensed as LPTV.
- Park Rapids**—K24CV, Hubbard Bcstg. Inc., 3415 University Ave., St. Paul, MN 55114 (KSAX Ch. 42 Alexandria)—1000-w, lat. 46° 55' 42", long. 95° 00' 22".
- Pope County**—See K64BG, Starbuck.
- Pope County**—See K66BA, Starbuck.
- Pope County**—See K68BP, Starbuck.
- Red Lake**—K61CM, Red Lake Band of Chippewa Indians, Box 550, Red Lake, MN 56671 (WPX Ch. 11 New York, NY)—100-w, lat. 47° 50' 37", long. 95° 02' 18".
- Red Lake**—K63CI, Red Lake Band of Chippewa Indians, Box 550, Red Lake, MN 56671 (WGN-TV Ch. 9 Chicago, IL)—100-w, lat. 47° 50' 37", long. 95° 02' 18".
- Red Lake**—K65BN, Red Lake Band of Chippewa Indians, Red Lake, MN 56671 (WDAZ-TV Ch. 6 Fargo, ND)—100-w, lat. 47° 50' 37", long. 95° 02' 18".
- Red Lake**—K67BM, Red Lake Band of Chippewa Indians, Red Lake, MN 56671 (KCCW-TV Ch. 12 Walker)—100-w, lat. 47° 50' 37", long. 95° 02' 18".
- Red Lake**—K69BT, Red Lake Band of Chippewa Indians, Red Lake, MN 56671 (KTHI-TV Ch. 11 Fargo-Grand Forks, ND)—100-w, lat. 47° 50' 37", long. 95° 02' 18".
- Redwood Falls**—K17BV, Redwood TV Improvement Corp., Box 51, Redwood Falls, MN 56283 (KITN-TV Ch. 29 Minneapolis-St. Paul)—1000-w, lat. 44° 33' 15", long. 94° 58' 02". Note: Licensed as LPTV.
- Redwood Falls**—K58AS, Redwood TV Improvement Corp., Box 51, Redwood Falls, MN 56283 (KELD-TV Ch. 11 Sioux Falls, SD)—100-w, lat. 44° 33' 15", long. 94° 58' 02".
- Redwood Falls**—K60AD, Redwood TV Improvement Corp., Box 51, Redwood Falls, MN 56283 (KRWF Ch. 43 Redwood Falls)—100-w, lat. 44° 33' 15", long. 94° 58' 02".
- Redwood Falls**—K62AA, Redwood TV Improvement Corp., Box 51, Redwood Falls, MN 56283 (WCCD-TV Ch. 4 Minneapolis-St. Paul)—10-w, lat. 44° 33' 15", long. 94° 58' 02".
- Redwood Falls**—K66BB, Redwood TV Improvement Corp., Box 51, Redwood Falls, MN 56283 (KMSP-TV Ch. 9 Minneapolis-St. Paul)—10-w, lat. 44° 33' 15", long. 94° 58' 02".
- Redwood Falls**—K68BJ, Redwood TV Improvement Corp., Box 51, Redwood Falls, MN 56283 (KARE Ch. 11 Minneapolis-St. Paul)—10-w, lat. 44° 33' 15", long. 94° 58' 02".

Redwood Falls—W64AC, Redwood TV Improvement Corp., Box 51, Redwood Falls, MN 56283 (KTCA-TV Ch. 2 St. Paul-Minneapolis)—100-w, lat. 44° 33' 15", long. 94° 58' 02".

Rochester—K27CW, Nationwide Communications Inc., One Nationwide Plaza, Columbus, OH 43216 (KITN-TV Ch. 29 Minneapolis-St. Paul)—100-w, lat. 44° 03' 21", long. 92° 24' 43".

Roseau—K42CW, Roseau County, County Courthouse, Roseau, MN 56751—lat. 48° 51' 10", long. 95° 46' 13".

Roseau—K46BV, Roseau County, County Courthouse, Roseau, MN 56751 (KNRR Ch. 12 Pembina, ND)—100-w, lat. 48° 51' 10", long. 95° 46' 13".

Roseau—K48CQ, Roseau County, County Courthouse, Roseau, MN 56751—100-w, lat. 48° 51' 10", long. 95° 46' 13".

***Roseau**—K50AM, Roseau County, County Courthouse, Roseau, MN 56751 (WDAZ-TV Ch. 8 Devils Lake-Grand Forks, ND)—100-w, lat. 48° 51' 10", long. 95° 46' 13".

Roseau—K52AM, Roseau County, County Courthouse, Roseau, MN 56751 (KTHI-TV Ch. 11 Fargo-Grand Forks, ND)—100-w, lat. 48° 51' 10", long. 95° 46' 13".

Shooks—See K02HG, Northome.

Shooks—See K04BX, Northome.

Silver Bay—K78CU, City of Silver Bay, Municipal Bldg., Silver Bay, MN 55614 (WDIO-TV Ch. 10 Duluth)—100-w, lat. 47° 17' 21", long. 91° 17' 31".

Squaw Lake—See K11EA, Max.

St. James—K19CA, United Communications Ctrp., Box 128, Mankato, MN 56001 (KEYC-TV Ch. 12 Mankato)—1000-w, lat. 44° 06' 28", long. 94° 35' 55".

St. James—K32AF, Hubbard Bcstg. Inc., 3415 University Ave., St. Paul, MN 55114 (KSTP-TV Ch. 5 St. Paul-Minneapolis)—1000-w, lat. 44° 06' 27", long. 94° 35' 43".

St. James—K42AV, Watonwan TV Improvement Assn., Box 285, St. James, MN 56081—lat. 44° 06' 28", long. 94° 35' 55". Note: Licensed as LPTV.

St. James—K48AA, Cooperative Television Assn. of Southern MN, Hwy. 4N, Sleepy Eye, MN—lat. 44° 06' 20", long. 94° 36' 56".

Starbuck & Pope County—K64BG, Starbuck Area Development Corp., Box 536, Starbuck, MN 56381 (KCCO-TV Ch. 7 Alexandria)—100-w, lat. 45° 35' 00", long. 95° 25' 45".

***Starbuck & Pope County**—K66BA, Starbuck Area Development Corp., Box 536, Starbuck, MN 56381 (KMSP-TV Ch. 9

Minneapolis-St. Paul)—100-w, lat. 45° 35' 00", long. 95° 25' 45".

Starbuck & Pope County—K68BP, Starbuck Area Development Corp., Box 536, Starbuck, MN 56381 (KITN-TV Ch. 29 Minneapolis-St. Paul)—100-w, lat. 45° 35' 00", long. 95° 25' 45".

Virginia & northern rural area—K66AP, County of Koochiching, Box 186, Courthouse, International Falls, MN 56649 (KBJR-TV Ch. 6 Duluth, MN-Superior, WI)—100-w, lat. 47° 34' 14", long. 92° 31' 20".

Virginia & northern rural area—K68AT, County of Koochiching, Box 186, Courthouse, International Falls, MN 56649 (KDLH Ch. 3 Duluth, MN-Superior, WI)—100-w, lat. 47° 34' 14", long. 92° 31' 20".

Wabasha—K57CN, Hubbard Bcstg. Inc., 3415 University Ave., St. Paul, MN 55114 (KSTP-TV Ch. 5 St. Paul-Minneapolis)—1-w, lat. 44° 24' 18", long. 92° 05' 28".

Wadena—K20AC, Hubbard Bcstg. Inc., 3415 University Ave., St. Paul, MN 55114 (KSAX Ch. 42 Alexandria)—1000-w, lat. 46° 23' 24", long. 95° 04' 03".

Wadena—K63DX, Howard F. Roycroft, Suite 8-E, 555 13th St. NW, Washington, DC 20004 (KMSP-TV Ch. 9 Minneapolis-St. Paul)—147-w, lat. 46° 23' 24", long. 95° 04' 03".

Walker—K49CU, Howard F. Roycroft, 555 13th St. NW, Washington, DC 20004 (KMSP-TV Ch. 9 Minneapolis-St. Paul)—1000-w, lat. 46° 56' 03", long. 94° 27' 25".

Walker—K65DT, Leech Lake TV Corp., Box 493, Walker, MN 56484 (KVRR Ch. 15 Fargo, ND-Moorhead, MN)—100-w, lat. 47° 05' 37", long. 94° 34' 47".

Walker—K67BZ, Leech Lake TV Corp., Box 493, Walker, MN 56484 (KDLH Ch. 3 Duluth, MN-Superior, WI)—100-w, lat. 47° 05' 00", long. 94° 34' 53".

Walker—K69CP, Leech Lake TV Corp., Box 493, Walker, MN 56484 (KSAX Ch. 42 Alexandria)—100-w, lat. 47° 05' 00", long. 94° 34' 53".

Williams—K61AR, Lake of the Woods County, Box 808, Baudette, MN 56623 (WDAZ-TV Ch. 8 Devils Lake-Grand Forks, ND)—100-w, lat. 48° 51' 49", long. 94° 48' 22".

Williams—K63AS, Lake of the Woods County, Box 808, Baudette, MN 56623 (KTHI-TV Ch. 11 Fargo-Grand Forks, ND)—100-w, lat. 48° 51' 49", long. 94° 48' 22".

Williams—W59AX, Lake of the Woods County, Box 808, Baudette, MN 56623 (KXJB-TV Ch. 4 Valley City-Fargo, ND)—100-w, lat. 48° 51' 49", long. 94° 48' 22".

Willmar—K14AD, Hubbard Bcstg. Inc., 3415 University Ave., St. Paul, MN 55114 (KSAX Ch. 42 Alexandria)—1000-w, lat. 45° 09' 58", long. 95° 02' 41".

***Willmar**—K40BR, UHF TV Inc., Box 241, Willmar, MN 56201 (KITN-TV Ch. 29 Minneapolis-St. Paul)—100-w, lat. 45° 09' 58", long. 95° 02' 41". Note: Licensed as LPTV.

Willmar—K46AC, UHF TV Inc., Box 241, Willmar, MN 56201 (KARE Ch. 11 Minneapolis-St. Paul)—100-w, lat. 45° 09' 58", long. 95° 02' 41".

Willmar—K48AH, UHF TV Inc., Box 241, Willmar, MN 56201 (KMSP-TV Ch. 9 Minneapolis-St. Paul)—100-w, lat. 45° 09' 58", long. 95° 02' 41".

Willmar—K50AG, UHF TV Inc., Box 241, Willmar, MN 56201—100-w, lat. 45° 09' 58", long. 95° 02' 41".

Windom—K56AH, City of Windom, 444 9th St., Windom, MN 56101 (KMSP-TV Ch. 9 Minneapolis-St. Paul)—100-w, lat. 43° 51' 15", long. 95° 07' 30".

Windom—K58AF, City of Windom, 444 9th St., Windom, MN 56101 (KWRF Ch. 43 Redwood Falls)—100-w, lat. 43° 51' 15", long. 95° 07' 30".

Windom—K60AD, City of Windom, 444 9th St., Windom, MN 56101 (KTCA-TV Ch. 2 St. Paul-Minneapolis)—100-w, lat. 43° 51' 15", long. 95° 07' 30".

Windom—K62AJ, City of Windom, 444 9th St., Windom, MN 56101 (KARE Ch. 11 Minneapolis-St. Paul)—100-w, lat. 43° 51' 15", long. 95° 07' 30".

Windom—K64AK, City of Windom, 444 9th St., Windom, MN 56101 (KELO-TV Ch. 11 Sioux Falls, SD)—100-w, lat. 43° 51' 15", long. 95° 07' 30".

Winona—K38CL, Nationwide Communications Inc., One Nationwide Plaza, Columbus, OH 43216 (KITN-TV Ch. 29 Minneapolis-St. Paul)—100-w, lat. 44° 01' 50", long. 91° 39' 48".

Winona—K74CZ, KTTC Television Inc., 601 First Ave. SW, Rochester, MN 55902 (KTTC Ch. 10 Rochester)—100-w, lat. 44° 01' 15", long. 91° 34' 35".

Worthington—K07TY, Nobles Bcstg. Co. Ltd., 1077 Meadow Lane, Fond du Lac, WI 54935 (KDLT Ch. 5 Mitchell-Sioux Falls, SD)—100-w, lat. 43° 47' 48", long. 95° 40' 41". Note: Licensed as LPTV.

Worthington—K29CT, Hubbard Bcstg. Inc., 3415 University Ave., St. Paul, MN 55114 (KWRF Ch. 43 Redwood Falls)—1000-w, lat. 43° 36' 11", long. 95° 42' 10".

Calhoun City—W34BJ, William Earl Morgan, Box 453, Bruce, MS 38915 (W07BN Ch. 7 Bruce)—100-w, lat. 33° 53' 48", long. 89° 20' 15".

Columbia—W45AA, Mississippi Authority for ETV, Box 1101, Jackson, MS 39215-1101 (WMAH-TV Ch. 19 Biloxi)—1000-w, lat. 31° 16' 00", long. 89° 49' 56".

***Hattiesburg**—W31BE, Sonlight Bcstg. Systems Inc., 120 Zeigler Circle E, Mobile, AL 36608 (WMPV-TV Ch. 21 Mobile, AL)—1000-w, lat. 31° 23' 02", long. 89° 10' 44".

Hattiesburg—W47BP, Mississippi Authority for ETV, Box 1101, Jackson, MS 39215-1101 (WMAH-TV Ch. 19 Biloxi)—1000-w, lat. 31° 21' 02", long. 89° 22' 12".

Jackson—W10BD, Great Oaks Bcstg. Corp., 914 N. Foster Dr., Baton Rouge, LA 70806 (W19AW Ch. 19 Baton Rouge, LA)—50-w, lat. 32° 16' 53", long. 90° 17' 41". Note: Licensed as LPTV.

Laurel—W09AU, Trinity Bcstg. Network, Box C-11949, Santa Ana, CA 92711 (KTBN-TV Ch. 40 Santa Ana-Los Angeles, CA)—10-w, lat. 31° 39' 40", long. 89° 13' 30". Note: Operating as LPTV.

***Meridian & Philadelphia**—W50BQ, Columbus Television Inc., Box 271/327 Television Rd., Columbus, MS 39703 (WCBI-TV Ch. 4 Columbus)—1000-w, lat. 32° 34' 18", long. 88° 53' 20".

***Oxford**—W47BL, Sonlight Bcstg. Systems Inc., 120 Zeigler Circle E, Mobile, AL 36608—1000-w, lat. 34° 18' 58", long. 89° 30' 19". Requests modification of CP for change to lat. 34° 24' 05", long. 89° 24' 20". BMPPT-930402G6.

Philadelphia—See W50BQ, Meridian.

Missouri

Cabool—K06AO, City of Cabool, Cabool, MO 65689 (KOEI-TV Ch. 27 Springfield)—1-w, lat. 37° 07' 50", long. 92° 06' 00".

Cabool—K08AT, South Central Missouri Bcstg. Corp., Box 69, Houston, MO 65483 (KYTV Ch. 3 Springfield)—1-w, lat. 37° 07' 50", long. 92° 06' 00".

Cabool—K13FD, American Consolidated Broadcasting Corp., Box 69, Cabool, MO 65483 (KOLR Ch. 10 Springfield)—1-w, lat. 37° 08' 25", long. 92° 05' 56".

Cape Girardeau—K10KM, WSIL-TV Inc., 21 W. Poplar St., Harrisburg, IL 62946 (WSIL-TV Ch. 3 Harrisburg, IL)—10-w, lat. 37° 22' 16", long. 89° 31' 52".

Columbia—K56AU, Trinity Bcstg. Network Inc., Box C-11949, Santa Ana, CA 92711 (KTBN-TV Ch. 40 Santa Ana-Los Angeles, CA)—1000-w, lat. 38° 57' 21", long. 92° 16' 24". Note: Operating as LPTV.

Dresden, Georgetown & Sedalia—K110J, Mel Wheeler Inc., Box 659, Jefferson City, MO 65102 (KRCC Ch. 13 Jefferson City)—10-w, lat. 38° 44' 48", long. 93° 13' 56".

Georgetown—See K110J, Dresden.

Mississippi

Translators—Mississippi

***Gilman City**—K64CV, Fabri Development Corp., 5251 Fieldston Rd., Bronx, NY 10471 (KQTV Ch. 2 St. Joseph)—1000-w, lat. 40° 11' 32", long. 93° 52' 43".

***Jefferson City**—K410I, Sonlight Bcstg. Systems Inc., 120 Zeigler Circle E, Mobile, AL 36608 (KTBN-TV Ch. 40 Santa Ana-Los Angeles, CA)—1000-w, lat. 38° 47' 28", long. 92° 17' 43".

Kimberling City—K08GN, Woods Communications Group Inc., Debtor-in-Possession, 3000 E. Cherry St., Springfield, MO 65802 (KDEB-TV Ch. 27 Springfield)—1-w, lat. 36° 39' 19", long. 93° 25' 02".

Kirkville—K34CW, Public Interest Bcstg. Group Inc., 820 W. 2nd St., Ottumwa, IA 52501 (KYOU-TV Ch. 15 Ottumwa, IA)—100-w, lat. 40° 13' 38", long. 92° 36' 35".

Lebanon—K24DF, New Life Evangelistic Center Inc., 1411 Locust St., St. Louis, MO 63103 (KNLJ Ch. 25 Jefferson City)—891-w, lat. 37° 49' 10", long. 92° 44' 51". Note: Licensed as LPTV.

Malden—K62DA, New York Times Bcst. Service Inc., 803 Channel 3 Dr., Memphis, TN 38103 (WREG-TV Ch. 3 Memphis, TN)—65-w, lat. 36° 30' 18", long. 89° 58' 15".

Osage Beach—K44DO, New Life Evangelistic Center Inc., 1411 Locust St., St. Louis, MO 63103 (KNLJ Ch. 25 Jefferson City)—1000-w, lat. 38° 09' 23", long. 92° 36' 43". Note: Licensed as LPTV.

***Rolla**—K07SD, U. of Missouri, a Public Corp., 225 University Hall, Columbia, MO 65211 (KOMU-TV Ch. 8 Columbia)—10-w, lat. 37° 57' 35", long. 91° 46' 19". Note: Licensed as LPTV.

Sedalia—See K110J, Dresden.

***St. Louis**—K18BT, Trinity Bcstg. Network Inc., Box C-11949, Santa Ana, CA 92711 (KTBN-TV Ch. 40 Santa Ana-Los Angeles, CA)—1000-w, lat. 38° 34' 24", long. 90° 19' 30". Note: Licensed as LPTV.

Unionville—K59AJ, City of Unionville, City Clerk, Unionville, MO 63565—100-w, lat. 40° 29' 54", long. 93° 01' 18".

Unionville—K61AG, City of Unionville, City Clerk, Unionville, MO 63565—100-w, lat. 40° 29' 54", long. 93° 01' 18".

Montana

Absarokee—K05EI, Absarokee Community TV Club, Box 546, Absarokee, MT 59001 (KULR-TV Ch. 8 Billings)—1-w, lat. 45° 31' 45", long. 109° 25' 20".

Absarokee—K10MO, Absarokee Community TV Club, Box 546, Absarokee, MT 59001 (KSVI Ch. 6 Billings)—lat. 45° 31' 45", long. 109° 25' 20".

Absarokee—K12HX, Absarokee Community TV Club, Box 546, Absarokee, MT 59001 (KTVO Ch. 2 Billings)—1-w, lat. 45° 31' 45", long. 109° 25' 20".

Alzada—See K17DC, Biddle.

***Arlee**—K48EG, Salish Kootenai College, Box 117, Pablo, MT 59855 (K25CL Ch. 25 Pablo/Ronan)—20-w, lat. 47° 12' 52", long. 114° 01' 42".

Armellis—See K06BG, Fargo.

Ashland—See K11NZ, Lame Deer.

Ashland & Broadus rural areas—K06KI, Ashland Television District, Box 402, Ashland, MT 59003 (KULR-TV Ch. 8 Billings)—10-w, lat. 45° 38' 20", long. 106° 10' 38".

Ashland & Broadus rural areas—K09PH, Ashland Television District, Box 402, Ashland, MT 59003 (KTVO Ch. 2 Billings)—10-w, lat. 45° 38' 20", long. 106° 10' 38".

Ashland & Otter Creek—K05AD, Ashland Television District, Box 402, Ashland, MT 59003 (KTVO Ch. 2 Billings)—1-w, lat. 45° 35' 20", long. 106° 09' 25".

Ashland & Otter Creek—K12FA, Ashland Television District, Box 402, Ashland, MT 59003 (KULR-TV Ch. 8 Billings)—1-w, lat. 45° 35' 20", long. 106° 09' 25".

Ashland, Colstrip, Forsyth (rural area) & Lame Deer area—K61BL, Colstrip TV Tax District, Box 233, Colstrip, MT 59323 (KULR-TV Ch. 8 Billings)—100-w, lat. 45° 50' 16", long. 106° 53' 47".

Baker—K04IH, Baker TV Tax District, Drawer F, Baker, MT 59313 (KXMA-TV Ch. 2 Dickinson, ND)—10-w, lat. 46° 18' 45", long. 104° 12' 25".

Baker—K08IP, Baker TV Tax District, Drawer F, Baker, MT 59313 (KHSD-TV Ch. 11 Lead, SD)—10-w, lat. 46° 16' 30", long. 104° 13' 30".

Baker—K10JP, Baker TV Tax District, Drawer F, Baker, MT 59313 (KXGN-TV Ch. 5 Glendive)—10-w, lat. 46° 18' 45", long. 104° 12' 25".

Baker—K13OW, Baker TV Tax District, Drawer F, Baker, MT 59313 (KIVV-TV Ch. 5 Lead-Deadwood, SD)—10-w, lat. 46° 16' 30", long. 104° 13' 30".

Basin—K09BG, Basin TV Assn., Box 114, Basin, MT 59631 (KXLF-TV Ch. 4 Butte)—1-w, lat. 46° 16' 23", long. 112° 16' 03".

Basin—K11LA, Basin TV Assn., Box 114, Basin, MT 59631 (KTVM Ch. 6 Butte)—1-w, lat. 46° 16' 23", long. 112° 16' 03".

Bays—See K17DC, Biddle.

Bear Creek—See K06BG, Fargo.

Bear Creek Valley—See K11CI, Madison Valley.

Belgrade—See K18AF, Bozeman.

Belle Creek—See K06AA, Broadus.

Biddle—See K06AA, Broadus.

***Biddle, Bays & Alzada**—K17DC, Powder River County District High School, 500 N. Trautman, Broadus, MT 59317—100-w, lat. 45° 05' 26", long. 105° 01' 18".

Big Arm Bay—See K11RX, Elmo.

Big Arm, Dayton, Elmo & Rollins—K03DJ, Blacktail TV Tax District, Box 609, Lakeside, MT 59922 (KREM-TV Ch. 2 Spokane, WA)—10-w, lat. 47° 45' 00", long. 114° 00' 00".

Big Arm, Dayton, Elmo & Rollins—K05EE, Blacktail TV Tax District, Box 609, Lakeside, MT 59922 (KXLY-TV Ch. 4 Spokane, WA)—10-w, lat. 47° 45' 00", long. 114° 00' 00".

Big Elk Valley, Lebo Valley & Two Dot—K11FX, Two Dot TV Repeater Assn., Two Dot, MT 59085 (KTVO Ch. 2 Billings)—1-w, lat. 46° 19' 30", long. 110° 01' 00".

Big Elk Valley, Lebo Valley & Two Dot—K13MK, Two Dot TV Repeater Assn., Two Dot, MT 59085 (KULR-TV Ch. 8 Billings)—1-w, lat. 46° 19' 30", long. 110° 01' 00".

Big Sandy—K07IP, Big Sandy TV Club, Box 577, Big Sandy, MT 59520 (KTGF Ch. 16 Great Falls)—1-w, lat. 48° 09' 40", long. 110° 02' 04".

Big Sandy—K10BK, Big Sandy TV Club, Box 577, Big Sandy, MT 59520 (KFBB-TV Ch. 5 Great Falls)—1-w, lat. 48° 09' 40", long. 110° 02' 04".

Big Sandy—K130Q, Big Sandy TV Club, Box 577, Big Sandy, MT 59520 (KRTV Ch. 3 Great Falls)—1-w, lat. 48° 09' 40", long. 110° 02' 04".

Big Timber & Livingston (eastern rural area)—K69CM, KTVQ Communications Inc., 134 Columbus St., Charleston, SC 29403-4800 (KTVO Ch. 2 Billings)—100-w, lat. 45° 40' 45", long. 110° 46' 21".

Big Timber Creek—See K13BD, Big Timber.

Big Timber Creek area—See K11NL, Big Timber.

Big Timber, Big Timber Creek area, Boulder Creek area, Melville & Otter Creek—K11NL, Sweet Grass TV Club, Big Timber, MT (KTVO Ch. 2 Billings)—10-w, lat. 45° 54' 10", long. 109° 51' 30".

Big Timber, Big Timber Creek area, Boulder Creek area, Melville & Otter Creek—K13BD, Sweet Grass TV Club, Big Timber, MT (KULR-TV Ch. 8 Billings)—1-w, lat. 45° 54' 10", long. 109° 51' 30".

Bigfork—K52BL, Blacktail TV Tax District, Box 609, Lakeside, MT 59922 (KREM-TV Ch. 2 Spokane, WA)—100-w, lat. 48° 01' 10", long. 114° 22' 00".

Bigfork—K54CK, Blacktail TV Tax District, Box 609, Lakeside, MT 59922 (KXLY-TV Ch. 4 Spokane, WA; KTMF Ch. 23 Missoula)—100-w, lat. 48° 01' 10", long. 114° 22' 00".

Bigfork—K56DJ, Blacktail TV Tax District, Box 609, Lakeside, MT 59922 (KRTV Ch. 3 Great Falls)—100-w, lat. 48° 01' 10", long. 114° 22' 00".

Bigfork & Kalispell—K67CZ, Blacktail TV Tax District, Box 609, Lakeside, MT 59922 (KSPS-TV Ch. 7 Spokane, WA)—20-w, lat. 48° 01' 10", long. 113° 52' 32".

Billings—K25BP, Big Horn Communications Inc., 445 S. 24th St. W, Billings, MT 59102 (KSVI Ch. 6 Billings)—lat. 45° 45' 36", long. 108° 27' 02".

Birney—K11CH, Birney TV Club, Box 515, Birney, MT 59012 (KTVO Ch. 2 Billings)—1-w, lat. 45° 17' 27", long. 106° 31' 06".

Birney—K13RW, Birney TV Club, Box 515, Birney, MT 59012 (KULR-TV Ch. 8 Billings)—1-w, lat. 45° 17' 27", long. 106° 31' 06".

Bitterroot, Camas Prairie, Hot Springs & Niarada—K11IL, Hot Springs Community TV Inc., Box 405, Hot Springs, MT 59845 (KPAX-TV Ch. 8 Missoula)—1-w, lat. 47° 33' 32", long. 114° 32' 42".

Black Butte—See K09HI, Jordan.

Black Butte—See K11HE, Jordan.

Bobtail Creek—See K10LL, Pipe Creek.

Bobtail Creek, Libby Dam Site Trailer Park, Pipe Creek & Quartz Creek—K11MF, Libby Video Club, 613 Dakota Ave., Libby, MT 59923 (KSPS-TV Ch. 7 Spokane, WA)—1-w, lat. 48° 21' 13", long. 115° 40' 42".

Bobtail Creek, Libby Dam Site Trailer Park, Pipe Creek & Quartz Creek—K13MY, Libby Video Club, 613 Dakota Ave., Libby, MT 59923 (KREM-TV Ch. 2 Spokane, WA)—1-w, lat. 48° 21' 13", long. 115° 40' 42".

Border Field—See K63AQ, Sweetgrass.

Border Field—See K65DK, Sweetgrass.

Boulder—K08KT, Boulder TV Assn., Box 146, Boulder, MT 59632 (KXLF-TV Ch. 4 Butte)—10-w, lat. 46° 15' 21", long. 112° 08' 53".

Boulder—K10HD, Boulder TV Assn., Box 146, Boulder, MT 59632 (KRTV Ch. 3 Great Falls)—10-w, lat. 46° 12' 42", long. 112° 06' 18".

Boulder—K13KP, Boulder TV Assn., Box 146, Boulder, MT 59632 (KTVM Ch. 6 Butte)—1-w, lat. 46° 16' 18", long. 112° 09' 42".

Boulder Creek—See K11NL, Big Timber.

Boulder Creek—See K13BD, Big Timber.

Box Elder—K08HI, Box Elder TV Club, Box 105, Box Elder, MT 59521 (KFBB-TV Ch. 5 Great Falls)—1-w, lat. 48° 14' 25", long. 109° 55' 20".

Box Elder—K13HX, Box Elder TV Club, Box 105, Box Elder, MT 59521 (KRTV Ch. 3 Great Falls)—1-w, lat. 48° 14' 25", long. 109° 55' 20".

***Bozeman**—K24DR, KFBB Corp., Box 1139, Great Falls, MT 59403 (KFBB-TV Ch. 5 Great Falls)—1000-w, lat. 45° 38' 10", long. 111° 16' 18".

Bozeman—K42BZ, Eagle Communications Inc., TV Bldg., 340 W. Main St., Missoula, MT 59802 (KTVM Ch. 6 Butte)—1000-w, lat. 45° 40' 27", long. 110° 52' 05".

Bozeman, Belgrade & Manhattan—K18AF, SJL Montana Assoc. L.P., 3203 3rd Ave. N, Billings, MT 59101 (KTQV Ch. 2 Billings)—100-w, lat. 45° 38' 10", long. 111° 16' 18".

Bridger—K57EW, Clarks Fork Valley TV District No. 1, 107 S. Main St., Bridger, MT 59014 (KTQV Ch. 2 Billings)—1-w, lat. 45° 17' 11", long. 108° 56' 02".

Bridger—K59DT, Clarks Fork Valley TV District No. 1, 107 S. Main St., Bridger, MT 59014 (KSVI Ch. 6 Billings)—100-w, lat. 45° 17' 11", long. 108° 56' 02".

Broadus—See K06KI, Ashland.

Broadus—See K09PH, Ashland.

Broadus & Powder River (lower & upper areas)—K08JV, Powder River County TV Board, County Courthouse, Broadus, MT 59317 (KTQV Ch. 2 Billings)—10-w, lat. 45° 24' 40", long. 105° 21' 28".

Broadus & Upper Powder River—K03CS, Powder River County TV Board, County Courthouse, Broadus, MT 59317 (KHSD-TV Ch. 11 Lead, SD)—10-w, lat. 45° 24' 40", long. 105° 21' 28".

Broadus (rural area S & W of Broadus), Stacey & Sonnette—K10AC, Powder River County TV Board, County Courthouse, Broadus, MT 59317 (KULR-TV Ch. 8 Billings)—10-w, lat. 45° 36' 02", long. 105° 56' 15".

Broadus rural area (west)—K55FG, Powder River County TV Board, County Courthouse, Broadus, MT 59317 (KTQV Ch. 2 Billings)—100-w, lat. 45° 36' 02", long. 105° 56' 15".

Broadus, Belle Creek, Biddle, Mid Powder River, Mizpah (rural) & Upper Powder River—K06AA, Powder River County TV Board, County Courthouse, Broadus, MT 59317 (KULR-TV Ch. 8 Billings)—10-w, lat. 45° 24' 40", long. 105° 21' 28".

Brockway—See K06KY, Circle.

Brockway—See K10AT, Circle.

Brockway—See K18CR, Circle.

Brockway—See K65EM, Circle.

Browning—K11CA, Browning TV Club, Box 700, Browning, MT 59417 (CISA-TV Ch. 7 Lethbridge, Alta.)—1-w, lat. 48° 42' 25", long. 113° 06' 37".

Brusett—See K09HI, Jordan.

Brusett—See K11HE, Jordan.

Brusett (northern & western rural areas)—K06EB, Garfield TV Club, Jordan, MT 59337 (KRTV Ch. 3 Great Falls)—10-w, lat. 47° 24' 40", long. 107° 25' 50".

Brusett—See K07VA, Jordan.

Bull Lake Valley—K09KE, Lake Creek TV District, 55 N. Halo Court, Troy, MT 59935 (KHQ-TV Ch. 6 Spokane, WA)—1-w, lat. 48° 31' 02", long. 115° 47' 56".

Bull Lake Valley—K11KP, Lake Creek TV District, 55 N. Halo Court, Troy, MT 59935 (KXLY-TV Ch. 4 Spokane, WA)—1-w, lat. 48° 31' 02", long. 115° 47' 56".

Bull Lake Valley—K13KV, Lake Creek TV District, 55 N. Halo Court, Troy, MT 59935 (KREM-TV Ch. 2 Spokane, WA)—1-w, lat. 48° 31' 02", long. 115° 47' 56".

Burgess Lake—See K68AW, Weeksville.

Busby—K10ML, Dull Knife Memorial College Inc., Box 206, Lame Deer, MT 59403 (KTQV Ch. 2 Billings)—1-w, lat. 45° 33' 05", long. 106° 57' 30".

Busby—See K11NZ, Lame Deer.

Butte—K43DU, Big Horn Communications Inc., 445 S. 24th St., Billings, MT 59102 (KCTZ Ch. 7 Bozeman)—1000-w, lat. 46° 00' 29", long. 112° 26' 30". Note: Licensed as LPTV.

Camas Prairie—See K11IL, Bitterroot.

Castle Rock & Lame Deer—K70ER, KTVQ Communications Inc., 134 Columbus St., Charleston, SC 29403-4800 (KTQV Ch. 2 Billings)—1-w, lat. 45° 50' 27", long. 106° 54' 39".

Checkerboard—K11CC, Checkerboard TV, c/o D. E. Saunders, Martinsdale, MT 59053 (KFBB-TV Ch. 5 Great Falls)—1-w, lat. 46° 35' 20", long. 110° 32' 30".

***Checkerboard & Martinsdale**—K09VY, Checkerboard TV, c/o D. E. Saunders, Martinsdale, MT 59053 (KTVH Ch. 12 Helena)—10-w, lat. 46° 35' 20", long. 110° 32' 30".

Checkerboard area & Martinsdale—K07KD, Checkerboard TV, c/o D. E. Saunders, Martinsdale, MT 59053 (KRTV Ch. 3 Great Falls)—1-w, lat. 46° 35' 20", long. 110° 32' 30".

Cheyenne Indian Reservation—K07TR, Dull Knife Memorial College Inc., Box 206, Lame Deer, MT 59403 (KTQV Ch. 2 Billings)—100-w, lat. 45° 31' 23", long. 106° 43' 53".

Chinook & Fairview—K09BR, Snake Creek TV Assn. Inc., Chinook, MT 59523 (KFBB-TV Ch. 5 Great Falls)—1-w, lat. 48° 25' 00", long. 109° 08' 00".

Chinook & surrounding area—K63AR, Chinook TV Assn., Box 835, Chinook, MT 59523 (KRTV Ch. 3 Great Falls)—100-w, lat. 48° 28' 13", long. 109° 16' 05".

Chinook & surrounding rural area—K61BK, Chinook TV Assn., Box 835, Chinook, MT 59523 (KFBB-TV Ch. 5 Great Falls)—100-w, lat. 48° 28' 13", long. 109° 16' 05".

Chinook & surrounding rural area—K65BR, Chinook TV Assn., Box 835, Chinook, MT 59523 (CISA-TV Ch. 7 Lethbridge, Alta.)—100-w, lat. 48° 28' 13", long. 109° 16' 05".

Chinook, Clear Creek, Fairview & Zurich—K02BT, Chinook TV Assn., Box 835, Chinook, MT 59523 (KFBB-TV Ch. 5 Great Falls)—1-w, lat. 48° 28' 13", long. 109° 16' 05".

Chinook, Clear Creek, Fairview & Zurich—K04AN, Chinook TV Assn., Box 835, Chinook, MT 59523 (CISA-TV Ch. 7 Lethbridge, Alta.)—10-w, lat. 48° 28' 13", long. 109° 16' 05".

Circle—See K07EK, Terry Creek.

Circle—K13BC, Circle TV Booster Club Inc., Box 194, Circle, MT 59214 (KXGN-TV Ch. 5 Glendive)—10-w, lat. 47° 17' 00", long. 105° 24' 55".

***Circle**—K14AG, Circle TV Booster Club Inc., Box 194, Circle, MT 59214 (KWSE Ch. 4 Williston, ND)—100-w, lat. 47° 16' 00", long. 105° 24' 55". Note: Licensed as LPTV.

Circle & Brockway—K06KY, Circle TV Booster Club Inc., Box 194, Circle, MT 59214 (KXMD-TV Ch. 11 Williston, ND)—1-w, lat. 47° 17' 00", long. 105° 24' 55".

Circle & Brockway—K10AT, Circle TV Booster Club Inc., Box 194, Circle, MT 59214 (KUMV-TV Ch. 8 Williston, ND)—10-w, lat. 47° 17' 00", long. 105° 24' 55".

Circle & Brockway—K18CR, Circle TV Booster Club Inc., Box 194, Circle, MT 59214 (KWSE Ch. 4 Williston, ND)—100-w, lat. 47° 17' 00", long. 105° 24' 55".

Circle & Brockway—K65EM, Circle TV Booster Club Inc., Box 194, Circle, MT 59214 (KYUS-TV Ch. 3 Miles City)—10-w, lat. 47° 02' 38", long. 105° 43' 33".

Clancy—K34CS, Boulder TV Assn., Box 146, Boulder, MT 59632 (K27CD Ch. 27 Boulder)—69-w, lat. 46° 30' 35", long. 111° 55' 56".

Clear Creek—See K02BT, Chinook.

Clear Creek—See K04AN, Chinook.

Clyde Park-Emigrant—K44DG, Shields Valley TV Tax District, Box 34, Clyde Park, MT 59018 (KCTZ Ch. 7 Bozeman)—100-w, lat. 45° 35' 52", long. 110° 32' 45".

Cohagen—See K07EK, Terry Creek.

Colstrip—K09OY, Colstrip TV Club, Box 233, Colstrip, MT 59323 (KULR-TV Ch. 8 Billings)—1-w, lat. 45° 53' 42", long. 106° 37' 39".

Colstrip—K11DY, Colstrip TV Club, Box 233, Colstrip, MT 59323 (KYUS-TV Ch. 3 Miles City; KSVI Ch. 6 Billings)—1-w, lat. 45° 53' 42", long. 106° 37' 39".

Colstrip—K13PV, Colstrip TV Club, Box 233, Colstrip, MT 59323 (KTQV Ch. 2 Billings)—10-w, lat. 45° 53' 42", long. 106° 37' 39".

Colstrip—See K61BL, Ashland.

Condon—K07GM, Summit TV Improvement Assn., Box 2301, Hwy. 83, Condon, MT 59826 (KXLF-TV Ch. 4 Butte)—5-w, lat. 47° 23' 20", long. 113° 37' 40".

Conner—See K02GZ, Darby.

Conner—See K07FV, Darby.

Conrad—K06IL, Conrad TV District, 12 N. Montana St., Conrad, MT 59425 (CFGN-TV Ch. 4 Calgary, Alta.)—10-w, lat. 48° 11' 22", long. 112° 03' 30".

Conrad—K08DT, Conrad TV District, 12 N. Montana St., Conrad, MT 59425 (KRTV Ch. 3 Great Falls)—10-w, lat. 48° 11' 22", long. 112° 03' 30".

Conrad—K10DX, Conrad TV District, 12 N. Montana St., Conrad, MT 59425 (KFBB-TV Ch. 5 Great Falls)—10-w, lat. 48° 11' 22", long. 112° 03' 30".

Conrad—K12DJ, Conrad TV District, 12 N. Montana St., Conrad, MT 59425 (CISA-TV Ch. 7 Lethbridge, Alta.)—1-w, lat. 48° 11' 22", long. 112° 03' 30".

Cooke City & Silver Gate, MT & Clarks Fork, WY—K11GE, Shoshone River Power Inc., Box 780, Cody, WY (KTQV Ch. 2 Billings)—1-w, lat. 45° 01' 30", long. 109° 54' 10".

Translators—Montana

Cooke City & Silver Gate, MT & Clarks Fork, WY—K13FW, Shoshone River Power Inc., Box 780, Cody, WY (KULR-TV Ch. 8 Billings)—1-w, lat. 45° 01' 30", long. 109° 54' 10".

Coram—See K05FC, Lake McDonald.

Coram—See K07IT, West Glacier.

Coram—See K10LH, West Glacier.

Coram—See K12LU, West Glacier.

Crow Agency—See K18EF, Hardin.

Crow Agency—See K11NZ, Lame Deer.

Darby & Conner—K02GZ, Upper Bitter Root TV Club, General Delivery, Darby, MT 59829 (KECI-TV Ch. 13 Missoula)—5-w, lat. 45° 58' 20", long. 114° 09' 30".

Darby & Conner—K07FV, Upper Bitter Root TV Club, General Delivery, Darby, MT 59829 (KPAX-TV Ch. 8 Missoula)—1-w, lat. 45° 58' 20", long. 114° 09' 30".

Dayton—See K03DJ, Big Arm.

Dayton—See K05EE, Big Arm.

Dayton—See K10LP, Polson.

DeBorgia—K02HN, West End TV Club, Box 52 (KECI-TV Ch. 13 Missoula)—1-w, lat. 47° 22' 45", long. 115° 22' 32".

DeBorgia—K04DU, West End TV Club, Box 52 (KXLY-TV Ch. 4 Spokane, WA)—1-w, lat. 47° 22' 42", long. 115° 22' 25".

Deer Lodge—K09BF, Deer Lodge Community TV, Box 431, Deer Lodge, MT 59722 (KECI-TV Ch. 13 Missoula)—1-w, lat. 46° 30' 00", long. 112° 34' 15".

Del Bonita—K05CZ, Del Bonita TV Club, Del Bonita Star Rte., Cut Bank, MT 59427 (CISA-TV Ch. 7 Lethbridge, Alta.)—1-w, lat. 48° 58' 00", long. 112° 47' 30".

Del Bonita & surrounding community—K11PW, Del Bonita TV Club, Del Bonita Star Rte., Cut Bank, MT 59427 (KRTV Ch. 3 Great Falls)—1-w, lat. 48° 58' 00", long. 112° 47' 30".

Dell—K06FN, Armstead, Dell, Horse Prairie TV Booster Club, Box 22, Dell, MT 59724 (KIFI-TV Ch. 8 Idaho Falls-Pocatello-Blackfoot, ID)—1-w, lat. 44° 56' 30", long. 112° 44' 20".

Dell—K11IN, Armstead, Dell, Horse Prairie TV Booster Club, Box 22, Dell, MT 59724 (KXLF-TV Ch. 4 Butte)—1-w, lat. 44° 56' 30", long. 112° 44' 20".

Denton—K10HB, Denton TV Assn., 1000 Lehman, Denton, MT 59430 (KFBB-TV Ch. 5 Great Falls)—1-w, lat. 47° 20' 18", long. 109° 55' 30".

Denton—K12HP, Denton TV Assn., 1000 Lehman, Denton, MT 59430 (KULR-TV Ch. 8 Billings)—1-w, lat. 47° 20' 18", long. 109° 55' 30".

Dillon—K51DW, Eagle Communications Inc., TV Bldg., 340 W. Main St., Missoula, MT 59802 (KTVM Ch. 6 Butte)—20-w, lat. 45° 14' 21", long. 112° 40' 05".

Dodson—K36CW, Phillips County TV Translator District, Box 387, Malta, MT 59538 (KFBB-TV Ch. 5 Great Falls)—100-w, lat. 48° 24' 30", long. 108° 09' 15".

Dodson & Wagner—K10FC, Phillips County TV Translator District, Box 387, Malta, MT 59538 (KRTV Ch. 3 Great Falls)—1-w, lat. 48° 23' 30", long. 108° 10' 00".

Dodson & Wagner—K12GP, Phillips County TV Translator District, Box 387, Malta, MT 59538 (KFBB-TV Ch. 5 Great Falls)—1-w, lat. 48° 23' 30", long. 108° 10' 00".

Dodson, Wagner & rural area—K08FS, Phillips County TV Translator District, Box 387, Malta, MT 59538 (KTGF Ch. 16 Great Falls)—1-w, lat. 48° 23' 30", long. 108° 10' 00".

Drummond, Hall, New Chicago & Wil-low Creek—K10HI, Drummond TV Tax District, Drummond, MT 59832 (KECI-TV Ch. 13 Missoula)—1-w, lat. 46° 37' 02", long. 113° 10' 56".

East Glacier—K08IU, East Glacier TV Assn., Glacier, MT 59434 (CISA-TV Ch. 7 Lethbridge, Alta.)—1-w, lat. 48° 29' 30", long. 113° 12' 10".

East Glacier—K10HK, East Glacier TV Assn., Glacier, MT 59434 (KRTV Ch. 3 Great Falls)—1-w, lat. 48° 29' 30", long. 113° 12' 10".

East Glacier—K13EJ, East Glacier TV Assn., Glacier, MT 59434 (KFBB-TV Ch. 5 Great Falls)—1-w, lat. 48° 29' 30", long. 113° 12' 10".

East Helena, Fort William Henry Harrison, Helena & Lake Helena—K08GK, KXLF Communications Inc., Box 3500, Butte, MT 59702 (KXLF-TV Ch. 4 Butte)—10-w, lat. 46° 35' 23", long. 112° 03' 53".

East Missoula & Upper Rattlesnake area—K11IJ, Eagle Communications Inc., TV Bldg., 340 W. Main St., Missoula, MT 59802 (KECI-TV Ch. 13 Missoula)—1-w, lat. 46° 51' 12", long. 113° 55' 41".

Edwards—See K09HI, Jordan.

Edwards—See K11HE, Jordan.

Ekalaka—K07EQ, Ekalaka Community TV Club, Ekalaka, MT 59324 (KXMA-TV Ch. 2 Dickinson, ND)—1-w, lat. 45° 54' 03", long. 104° 32' 57".

Ekalaka—K09BE, Ekalaka Community TV Club, Ekalaka, MT 59324 (KXGN-TV Ch. 5 Glendive)—1-w, lat. 45° 54' 03", long. 104° 32' 57".

Ekalaka—K13LN, Ekalaka Community TV Club, Ekalaka, MT 59324 (KHSD-TV Ch. 11 Lead, SD)—1-w, lat. 45° 54' 03", long. 104° 32' 57".

Elliston—K07KW, Elliston TV Group, Box 332, Elliston, MT 59728 (KTVH Ch. 12 Helena)—25-w, lat. 46° 33' 00", long. 112° 25' 00".

Elmo—See K03DJ, Big Arm.

Elmo—See K05EE, Big Arm.

Elmo—See K10LP, Polson.

Elmo—K20CP, Saish Kootenai College, Box 117, Pablo, MT 59855 (K25CL Ch. 25 Pablo/Ronan)—100-w, lat. 47° 46' 25", long. 114° 16' 04".

Elmo & Big Arm Bay—K11RX, Blacktail TV Tax District, Box 609, Lakeside, MT 59922 (KREM-TV Ch. 2 Spokane, WA)—10-w, lat. 47° 49' 00", long. 114° 18' 50".

Emigrant—See K44DG, Clyde Park.

Emigrant—K27DL, Paradise Valley TV District, Box 152, Livingston, MT 59047 (KUSM Ch. 9 Bozeman)—10-w, lat. 45° 10' 07", long. 110° 41' 22". Note: Licensed as LPTV.

Emigrant & rural area—K57CE, Paradise Valley TV District, Box 152, Livingston, MT 59047 (KULR-TV Ch. 8 Billings)—100-w, lat. 45° 20' 07", long. 110° 41' 22".

Emigrant, Miner Basin & Paradise Valley—K05EH, Paradise Valley TV District, Box 152, Livingston, MT 59047 (KULR-TV Ch. 8 Billings)—10-w, lat. 45° 34' 25", long. 110° 32' 40".

Emigrant, Miner Basin & Paradise Valley—K07JK, Paradise Valley TV District, Box 152, Livingston, MT 59047 (KTVM Ch. 6 Butte)—10-w, lat. 45° 20' 07", long. 110° 41' 22".

Emigrant, Miner Basin & Paradise Valley—K10AH, Paradise Valley TV District, Box 152, Livingston, MT 59047 (KXLF-TV Ch. 4 Butte)—10-w, lat. 45° 20' 07", long. 110° 41' 22".

Ennis—See K09KH, Watkins.

Ennis—See K11CI, Madison Valley.

Eureka, Gateway & Rexford area—K02AD, Eagle Communications Inc., TV Bldg., 340 W. Main St., Missoula, MT 59802 (KCFW-TV Ch. 9 Kalispell)—1-w, lat. 48° 51' 53", long. 115° 07' 27".

Fairview—See K02BT, Chinook.

Fairview—See K04AN, Chinook.

Fairview—See K09BR, Chinook.

Fairview—See K13IG, Sidney.

Fallon Creek—See K07FS, Plevna.

Fargo, Bear Creek, Armells, Indian Butte areas & Roy (rural area E)—K06BG, Roy TV Tax District, Roy, MT 59471 (KFBB-TV Ch. 5 Great Falls)—10-w, lat. 47° 22' 35", long. 108° 47' 14".

Ferndale—K12LO, Swan Hill TV Inc., Box 530, Bigfork, MT 59911 (KPAX-TV Ch. 8 Missoula)—10-w, lat. 48° 04' 03", long. 114° 01' 50".

Ferndale, Lakeside, Somers & Swan Valley—K06EL, Swan Hill TV Inc., Box 530, Bigfork, MT 59911 (KCFW-TV Ch. 9 Kalispell)—10-w, lat. 48° 04' 13", long. 114° 02' 23".

Finley Point—See K60AL, Rollins.

Fisher Ranch—K11MS, Thomas J. Fisher, Box 278, Hinsdale, MT 59241 (KFBB-TV Ch. 5 Great Falls)—1-w, lat. 48° 13' 00", long. 107° 15' 10".

Fisher Ranch—K13NM, Thomas J. Fisher, Box 278, Hinsdale, MT 59241 (KFBB-TV Ch. 5 Great Falls)—1-w, lat. 48° 13' 00", long. 107° 15' 10".

Flathead Lake—See K60AL, Rollins.

***Florence**—K29CV, Bitterroot Valley Public TV Inc., Box 588, Hamilton, MT 59840 (K21AN Ch. 21 Darby)—100-w, lat. 46° 37' 04", long. 114° 06' 47".

Forsyth—K07LO, Forsyth Community TV Relay System Inc., Box 214, Forsyth, MT 59327 (KYUS-TV Ch. 3 Miles City; KSVI Ch. 6 Billings)—1-w, lat. 46° 15' 36", long. 106° 40' 15".

Forsyth—K09BW, Forsyth Community TV Relay System Inc., Box 214, Forsyth, MT 59327 (KTQV Ch. 2 Billings)—1-w, lat. 46° 15' 36", long. 106° 40' 15".

Forsyth—K11CB, Forsyth Community TV Relay System Inc., Box 214, Forsyth, MT 59327 (KULR-TV Ch. 8 Billings)—1-w, lat. 46° 15' 36", long. 106° 40' 15".

Forsyth—See K61BL, Ashland.

Forsyth & eastern rural area—K12LR, Forsyth TV Tax District, Box 214, Forsyth, MT 59327 (KTQV Ch. 2 Billings)—10-w, lat. 46° 19' 38", long. 106° 41' 49".

Forsyth (E & W rural area), Hammond Valley West, Lower Rosebud Creek & Rosebud area—K04FF, Forsyth Community TV Relay System Inc., Box 214, Forsyth, MT 59327 (KULR-TV Ch. 8 Billings)—1-w, lat. 46° 19' 38", long. 106° 41' 49".

Forsyth rural area—K75CL, Citadel Communications Co. Ltd., Suite 100, 249 E. 48th St., New York, NY 10017—20-w, lat. 46° 19' 38", long. 106° 41' 49".

Fort Benton—K09NC, Fort Benton TV Club, 1712 Franklin St., Fort Benton, MT 59442 (KTVH Ch. 12 Helena)—1-w, lat. 47° 50' 07", long. 110° 39' 13".

Fort Benton—K13AC, Fort Benton TV Club, 1712 Franklin St., Fort Benton, MT 59442 (KFBB-TV Ch. 5 Great Falls)—1-w, lat. 47° 50' 07", long. 110° 39' 13".

Fort Peck—K51BA, Valley TV Club Inc., Box 1129, Glasgow, MT 59230 (KRTV Ch. 3 Great Falls)—100-w, lat. 48° 01' 49", long. 106° 17' 48".

Fort Peck & Nashua—K45CH, Valley County Television District 1, Box 311, Glasgow, MT 59230 (KRTV Ch. 3 Great Falls)—100-w, lat. 48° 01' 49", long. 106° 17' 48".

Fort William Henry Harrison—See K08GK, East Helena.

Fortune—See K05GC, Rexford.

Four Buttes—See K03DP, Scobey.

Four Buttes & rural area (south)—K60BN, Klear-Vu Television District, Box 12, Scobey, MT 59263 (KXMD-TV Ch. 11 Williston, ND)—100-w, lat. 48° 36' 02", long. 105° 17' 44".

Frenchtown—See K32DN, Missoula.

Gallatin River (Middle Fork) & Gallatin River (West Fork)—K09LP, Big Sky Owners Assn. Inc., Box 57, Big Sky, MT 59716 (KTVM Ch. 6 Butte)—5-w, lat. 45° 16' 27", long. 111° 23' 36".

Gallatin River (Middle Fork) & Gallatin River (West Fork)—K07LE, Big Sky Owners Assn. Inc., Box 57, Big Sky, MT 59716 (KXLF-TV Ch. 4 Butte)—5-w, lat. 45° 16' 27", long. 111° 23' 36".

Gallatin River (West Fork)—See K07LE, Gallatin River (Middle Fork).

Gallatin River (West Fork)—See K09LP, Gallatin River (Middle Fork).

Galpin—See K09HY, King Springs.

Galpin, Glasgow, King Springs & Tampico—K11IA, Valley County Television District 1, Box 311, Glasgow, MT 59230 (KUMV-TV Ch. 8 Williston, ND)—1-w, lat. 48° 12' 18", long. 106° 38' 00".

Galpin, Glasgow, King Springs & Tampico—K13IB, Valley County Television District 1, Box 311, Glasgow, MT 59230 (KXMD-TV Ch. 11 Williston, ND)—1-w, lat. 48° 12' 18", long. 106° 38' 00".

Gateway—See K02AO, Eureka.

Glacier County—See K38DZ, Toole County.

Glacier County—See K40DG, Toole County.

Glacier County—See K42DD, Toole County.

Glacier County—See K54AM, Joplin.

Glasgow—See K09HY, King Springs.

Glasgow—See K11IA, Galpin.

Glasgow—See K13IB, Galpin.

Glasgow—K47CY, Valley County Television District 1, Box 311, Glasgow, MT 59230 (KXMD-TV Ch. 11 Williston, ND)—100-w, lat. 48° 01' 49", long. 106° 17' 48".

Glasgow—K49CF, Valley County Television District 1, Box 311, Glasgow, MT 59230 (KFBB-TV Ch. 5 Great Falls)—100-w, lat. 48° 01' 49", long. 106° 17' 48".

Glasgow & rural area—K07JG, Valley County Television District 1, Box 311, Glasgow, MT 59230 (KFBB-TV Ch. 5 Great Falls)—10-w, lat. 48° 12' 18", long. 106° 38' 00".

Glen Lake area—K07IK, Pinkham Mountain TV Club, Box 385, Eureka, MT 59917 (KREM-TV Ch. 2 Spokane, WA)—1-w, lat. 48° 39' 20", long. 115° 05' 30".

Glen Lake area—K11EM, Pinkham Mountain TV Club, Box 385, Eureka, MT 59917 (KHQ-TV Ch. 6 Spokane, WA)—10-w, lat. 48° 39' 20", long. 115° 05' 30".

Glendive—K13PL, Meyer Bcstg. Co., Broadway at 4th, Bismarck, ND 58501 (KUMV-TV Ch. 8 Williston, ND)—100-w, lat. 47° 10' 39", long. 104° 38' 37".

Grass Range—K07OZ, Grass Range TV Tax District, Box 195, Grass Range, MT 59032 (KRTV Ch. 3 Great Falls)—10-w, lat. 46° 59' 30", long. 108° 49' 00".

Grass Range—K11BR, Grass Range TV Tax District, Box 195, Grass Range, MT 59032 (KFBB-TV Ch. 5 Great Falls)—1-w, lat. 46° 59' 30", long. 108° 49' 00".

Grass Range—K13BL, Grass Range TV Tax District, Box 195, Grass Range, MT 59032 (KULR-TV Ch. 8 Billings)—1-w, lat. 47° 00' 00", long. 108° 46' 00".

Grasshopper Valley & Polaris—K07OC, Grasshopper TV Assn., Box 269, Dillon, MT (KXLF-TV Ch. 4 Butte)—0.25-w, lat. 45° 26' 00", long. 113° 09' 00".

Grasshopper Valley & Polaris—K09MY, Grasshopper TV Assn., Box 269, Dillon, MT (KTVM Ch. 6 Butte)—0.25-w, lat. 45° 26' 00", long. 113° 09' 00".

Hall—See K10HI, Drummond.

Hammond—See K09VL, Hayes.

Hammond Valley West—See K04FF, Forsyth.

Hardin, Crow Agency & rural area (north)—K18EF, SJL of Montana Assoc. Ltd. Partnership, 134 Columbus St., Charleston, SC 29403-4800 (KTVQ Ch. 2 Billings)—100-w, lat. 45° 44' 39", long. 107° 32' 08".

Harlem—K07BX, Harlem TV Club, Box 189, Harlem, MT 59526 (KFBB-TV Ch. 5 Great Falls)—1-w, lat. 48° 33' 30", long. 108° 47' 40".

Harlem—K10LT, Harlem TV Club, Box 189, Harlem, MT 59526 (KTGF Ch. 16 Great Falls)—1-w, lat. 48° 33' 30", long. 108° 47' 40".

Harlem—K12EQ, Harlem TV Club, Box 189, Harlem, MT 59526 (KRTV Ch. 3 Great Falls)—1-w, lat. 48° 33' 30", long. 108° 47' 40".

Harlowton—K10AX, Harlowton TV Assn., Box 567, Harlowton, MT 59036 (KTVQ Ch. 2 Billings)—10-w, lat. 46° 19' 52", long. 109° 43' 30".

Harlowton—K13BE, Harlowton TV Assn., Box 567, Harlowton, MT 59036 (KULR-TV Ch. 8 Billings)—10-w, lat. 46° 19' 52", long. 109° 43' 30".

Harlowton, Martinsdale & Two Dot—K57FR, Marlo TV Assn., Box 567, Harlowton, MT 59036 (KOUS-TV Ch. 4 Hardin-Billings)—100-w, lat. 46° 21' 05", long. 110° 08' 35".

Harlowton, Two Dot & Martinsdale—K59CE, Marlo TV Assn., Box 567, Harlowton, MT 59036 (KTVQ Ch. 2 Billings)—100-w, lat. 46° 21' 05", long. 110° 08' 35".

Harlowton, Two Dot & Martinsdale—K61CE, Marlo TV Assn., Box 567, Harlowton, MT 59036 (KULR-TV Ch. 8 Billings)—100-w, lat. 46° 21' 05", long. 110° 08' 35".

Havre—K09HZ, MDM Bcstg. Inc., Box 1139, Great Falls, MT 59403 (KFBB-TV Ch. 5 Great Falls)—100-w, lat. 48° 20' 09", long. 109° 44' 35".

Havre—K52CI, Continental TV Network Inc., 118 6th St. S., Great Falls, MT 59405 (KTGF Ch. 16 Great Falls)—100-w, lat. 48° 20' 09", long. 109° 44' 35".

***Hayes & Hammond**—K09VL, Powder River County TV Board, Box J, Broadus, MT 59317 (KTVQ Ch. 2 Billings)—10-w, lat. 45° 05' 28", long. 105° 01' 18".

Heart Butte—K08JB, School District 1, Heart Butte, MT 59448 (KTGF Ch. 16 Great Falls)—1-w, lat. 48° 18' 01", long. 112° 52' 43".

Heart Butte—K10KQ, School District 1, Heart Butte, MT 59448 (CBRT Ch. 9 Calgary, Alta.)—1-w, lat. 48° 18' 01", long. 112° 52' 43".

***Heart Butte**—K12KY, School District 1, Heart Butte, MT 59448 (KRTV Ch. 3 Great Falls)—1-w, lat. 48° 18' 01", long. 112° 52' 43".

Heath & surrounding area—K55AJ, KTVQ Communications Inc., 134 Columbus St., Charleston, SC 29403-4800 (KTVQ Ch. 2 Billings)—10-w, lat. 46° 50' 45", long. 109° 15' 25".

Helena—See K08GK, East Helena.

Helena—K21DU, KFBB Corp., Box 1139, Great Falls, MT 59403 (KFBB-TV Ch. 5 Great Falls)—1000-w, lat. 46° 46' 12", long. 112° 01' 22".

***Helena**—K25EJ, KXLF Communications Inc., Box 3500, Butte, MT 59702 (KXLF-TV Ch. 4 Butte)—1000-w, lat. 46° 46' 12", long. 112° 01' 22".

Heron—See K08GU, Trout Creek.

Heron—See K10HA, Trout Creek.

Heron—See K12HO, Trout Creek.

***Hinsdale**—K05IZ, Hinsdale TV District No. 1, Box 404, Hinsdale, MT 59230 (KRTV Ch. 3 Great Falls)—10-w, lat. 48° 21' 54", long. 106° 58' 30".

Hinsdale—See K09BX, Saco.

Hinsdale & rural area (north)—K10JK, Hinsdale TV Club, Box 404, Hinsdale, MT 59241 (KRTV Ch. 3 Great Falls)—10-w, lat. 48° 21' 54", long. 106° 58' 30".

Hinsdale & rural area (north)—K13JO, Hinsdale TV Club, Box 404, Hinsdale, MT 59241 (CKCK-TV Ch. 2 Regina, Sask.)—1-w, lat. 48° 21' 54", long. 106° 58' 30".

Hinsdale rural area & Saco—K06FI, Phillips County TV Translator District, Box 387, Malta, MT 59538 (KTGF Ch. 16 Great Falls)—1-w, lat. 48° 27' 35", long. 107° 25' 25".

Hinsdale rural area & Saco—K12FB, Phillips County TV Translator District, Box 387, Malta, MT 59538 (KRTV Ch. 3 Great Falls)—1-w, lat. 48° 27' 35", long. 107° 25' 25".

Hinsdale, Rock Creek & Vandalia—K07DI, Hinsdale TV Club, Box 404, Hinsdale, MT 59241 (KUMV-TV Ch. 8 Williston, ND)—1-w, lat. 48° 21' 54", long. 106° 58' 30".

Hogeland—See K66BZ, Turner.

Horse Ranch area & Roy—K09CB, Roy TV Tax District, 117 W. Main, Roy, MT 59471 (KFBB-TV Ch. 5 Great Falls)—1-w, lat. 47° 20' 36", long. 109° 07' 40".

Horse Ranch area & Roy—K11HN, Roy TV Tax District, 117 W. Main, Roy, MT 59471 (KRTV Ch. 3 Great Falls)—1-w, lat. 47° 20' 36", long. 109° 07' 40".

Translators—Montana

Hot Springs—See K11IL, Bitterroot.

Hot Springs—K45DQ, Hot Springs TV District, Box 259, Hot Springs, MT 59845 (KTMF Ch. 23 Missoula)—20-w, lat. 47° 37' 56", long. 114° 39' 50".

Hot Springs & rural area—K05AH, Hot Springs TV District, Box 295, Hot Springs, MT 59845 (KECI-TV Ch. 13 Missoula)—10-w, lat. 47° 37' 56", long. 114° 39' 50".

Howard—K06JU, Forsyth TV Tax District, Box 214, Forsyth, MT 59327 (KULR-TV Ch. 8 Billings)—10-w, lat. 46° 19' 50", long. 106° 59' 35".

Howard—K44DM, Forsyth TV Tax District, Box 214, Forsyth, MT 59327 (KOUS-TV Ch. 4 Hardin-Billings)—100-w, lat. 49° 19' 50", long. 106° 59' 35".

Hungry Horse—See K07IT, West Glacier.

Hungry Horse—See K10LH, West Glacier.

Hungry Horse—See K12LU, West Glacier.

Hysham—K110S, Treasure County TV District, Box 265, Hysham, MT 59038 (KTVQ Ch. 2 Billings)—10-w, lat. 46° 14' 20", long. 107° 22' 00".

Indian Butte—See K06BG, Fargo.

Jackson & rural area NW—K08GE, Jackson Booster Club, Jackson, MT 59736 (KECI-TV Ch. 13 Missoula)—1-w, lat. 45° 23' 00", long. 113° 28' 00".

KalisPELL—See K67CZ, Bigfork.

King Springs—See K11IA, Galpin.

King Springs—See K13IB, Galpin.

King Springs, Galpin, Glasgow & Tampico—K09HY, Valley County Television District 1, Box 311, Glasgow, MT 59230 (KRTV Ch. 3 Great Falls)—10-w, lat. 48° 12' 18", long. 106° 38' 00".

Lake Helena—See K08GK, East Helena.

Lake McDonald, Coram & West Glacier—K05FC, Desert Mountain TV Assn., Box 242, Martin City, MT 59926 (KCFW-TV Ch. 9 Kalispell)—1-w, lat. 48° 31' 10", long. 114° 01' 15".

Lakeside—See K06EL, Ferndale.

Lakeside—See K48EO, Somers.

Lame Deer—K05BL, Dull Knife Memorial College Inc., Box 206, Lame Deer, MT 59403 (KULR-TV Ch. 8 Billings)—1-w, lat. 45° 37' 42", long. 106° 39' 43".

Lame Deer—See K61BL, Ashland.

Lame Deer—See K70ER, Castle Rock.

***Lame Deer, Ashland, Busby & Crow Agency**—K11NZ, Dull Knife Memorial College Inc., Box 206, Lame Deer, MT 59403 (KYUS-TV Ch. 3 Miles City)—1-w, lat. 45° 37' 42", long. 106° 39' 43".

Lame Jones—See K07FS, Plevna.

Lavina—K11MB, Golden Valley Assn., No. 2 Translator District, Lavina, MT 59046 (KTVQ Ch. 2 Billings)—1-w, lat. 46° 16' 50", long. 108° 53' 05".

Lebo Valley—See K11FX, Big Elk Valley.

Lebo Valley—See K13MK, Big Elk Valley.

Lenep—See K09LW, Martinsdale.

***Lenep & Martinsdale**—K07VK, Marlo TV Assn., Box 567, Harlowton, MT 59036 (KTVQ Ch. 2 Billings)—10-w, lat. 46° 28' 15", long. 110° 26' 59".

Lexington—See K66BR, Livingston.

***Libby**—K58DR, KPAX Communications Inc., 2204 Regent St., Missoula, MT 59806 (KPAX-TV Ch. 8 Missoula)—100-w, lat. 48° 26' 17", long. 115° 31' 55".

Libby Dam Site Trailer Park—See K10LL, Pipe Creek.

Libby Dam Site Trailer Park—See K11MF, Bobtail Creek.

Libby Dam Site Trailer Park—See K13MY, Bobtail Creek.

Liberty County—See K38DZ, Toole County.

Liberty County—See K40DG, Toole County.

Liberty County—See K42DD, Toole County.

Liberty County—See K54AM, Joplin.

Livingston—K09CP, Park Non-Profit TV Inc., Box 537, Livingston, MT 59047 (KTVQ Ch. 2 Billings)—1-w, lat. 45° 45' 58", long. 110° 19' 39".

Livingston—See K69CM, Big Timber.

Livingston & Paradise Valley—K55CF, Paradise Valley TV District, Box 152, Livingston, MT 59047 (KXLF-TV Ch. 4 Butte)—100-w, lat. 45° 35' 52", long. 110° 32' 45".

Lodgepole Creek—See K10AU, Northfork.

Lolo—See K32DN, Missoula.

Loma—K07AM, Loma TV Club, Loma, MT 59460 (KRTV Ch. 3 Great Falls)—1-w, lat. 47° 56' 25", long. 110° 29' 55".

Loring—See K07IB, Wynot.

Loring—See K11GX, Wynot.

Loring—See K13DU, Wynot.

Loring & Turner—K09JQ, Phillips County TV Translator District, Box 387, Malta, MT 59538 (KRTV Ch. 3 Great Falls)—1-w, lat. 48° 53' 45", long. 107° 58' 13".

Lovejoy—See K07IB, Wynot.

Lovejoy—See K11GX, Wynot.

Lovejoy—See K13DU, Wynot.

Lower Rosebud Creek—See K04FF, Forsyth.

Lower Rosebud Creek rural community—K10ED, Lower Rosebud TV Club Inc., Box 2046, Rte. 1, Forsyth, MT 59327 (KTVQ Ch. 2 Billings)—10-w, lat. 46° 00' 29", long. 106° 22' 40".

Lynch Creek—See K68AW, Weeksville.

Madison Valley, Bear Creek Valley, Ennis & Varney area—K11CI, Madison TV Assn. Inc., Box 694, Ennis, MT 59729 (KXLF-TV Ch. 4 Butte)—10-w, lat. 45° 20' 11", long. 111° 41' 50".

Manhattan—See K18AF, Bozeman.

Martin City—See K07IT, West Glacier.

Martin City—See K10LH, West Glacier.

Martin City—See K12LU, West Glacier.

Martinsdale—See K06AS, Lenep.

Martinsdale—See K07KD, Checkerboard.

Martinsdale—See K10JZ, Lenep.

Martinsdale—See K11TK, Lenep.

Martinsdale—See K12BB, Lenep.

Martinsdale—See K57FR, Harlowton.

Martinsdale—See K59CE, Harlowton.

Martinsdale—See K61CE, Harlowton.

Martinsdale-Lenep—K09LW, Martinsdale-Lenep TV Assn., Box 567, Harlowton, MT 59036 (KTVQ Ch. 2 Billings)—10-w, lat. 46° 28' 15", long. 110° 26' 59".

McAllister—See K09KH, Watkins.

McLeod & south rural area—K10KZ, Boulder TV Assn., Box 66, McLeod, MT 59052 (KTVQ Ch. 2 Billings)—10-w, lat. 45° 37' 00", long. 110° 06' 00".

Melville—See K11NL, Big Timber.

Melville—See K13BD, Big Timber.

Mid Powder River—See K06AA, Broadus.

Miles City—K06FE, KULR Corp., Box 23909, Billings, MT 59104 (KULR-TV Ch. 8 Billings)—100-w, lat. 46° 26' 01", long. 105° 50' 51".

Miner Basin—See K05EH, Emigrant.

Miner Basin—See K07JK, Emigrant.

Miner Basin—See K10AH, Emigrant.

***Missoula**—K40DW, Spokane School District No. 81, N. 200 Bernard, Spokane, WA 99201 (KSPS-TV Ch. 7 Spokane, WA)—1000-w, lat. 47° 01' 04", long. 114° 00' 47".

Mizpah—See K06AA, Broadus.

Mud Creek—See K06AS, Lenep.

Mud Creek—See K12BB, Lenep.

Nashua—See K45CH, Fort Peck.

Nashua—See K49CF, Fort Peck.

New Chicago—See K10HI, Drummond.

Niarada—See K11IL, Bitterroot.

Northfork, Lodgepole Creek & Stevens Fork Creek—K10AU, Garfield TV Club, Jordan, MT 59337 (KTVQ Ch. 2 Billings)—1-w, lat. 47° 14' 55", long. 107° 27' 35".

Noxon—See K08GU, Trout Creek.

Noxon—See K10HA, Trout Creek.

Noxon—See K12HO, Trout Creek.

Olive—K05FQ, Mizpah TV Club, Newman Hall, Olive, MT 59343 (KTVQ Ch. 2 Billings)—5-w, lat. 45° 39' 33", long. 105° 26' 16".

Otter—See K06CD, Sayle.

Otter Creek—See K05AD, Ashland.

Otter Creek—See K11NL, Big Timber.

Otter Creek—See K12FA, Ashland.

Otter Creek—See K13BD, Big Timber.

Paradise Valley—See K05EH, Emigrant.

Paradise Valley—See K07JK, Emigrant.

Paradise Valley—See K10AH, Emigrant.

Montana—Translators

- Paradise Valley**—See K55CF, Livingston.
- Paradise Valley**—See K60BE, Livingston.
- Paradise Valley**—See K63BV, Livingston.
- Paradise Valley**—See K66BR, Livingston.
- Peerless & Richland**—K04AD, Peerless-Richland TV District, Box 576, Peerless, MT 59253 (KUMV-TV Ch. 8 Williston, ND)—1-w, lat. 48° 47' 06", long. 105° 51' 36".
- Pipe Creek**—See K11MF, Bobtail Creek.
- Pipe Creek**—See K13MY, Bobtail Creek.
- Pipe Creek, Bobtail Creek, Quartz Creek & Libby Dam Site Trailer Park**—K10LL, Libby Video Club Inc., 613 Dakota Ave., Libby, MT 59923 (KHQ-TV Ch. 6 Spokane, WA)—1-w, lat. 48° 21' 13", long. 115° 40' 42".
- Polaris**—See K070C, Grasshopper Valley.
- Polaris**—See K09MY, Grasshopper Valley.
- Polson**—K07HG, Blacktail TV Tax District, Box 609, Lakeside, MT 59922 (KECI-TV Ch. 13 Missoula)—1-w, lat. 47° 40' 42", long. 114° 08' 36".
- Powder River**—See K08JV, Broadus.
- Pump's Ranch**—K11NC, David & Henry Pump, Two Dot, MT 59085 (KTVQ Ch. 2 Billings)—1-w, lat. 46° 20' 28", long. 110° 13' 45".
- Quartz Creek**—See K10LL, Pipe Creek.
- Quartz Creek**—See K11MF, Bobtail Creek.
- Quartz Creek**—See K13MY, Bobtail Creek.
- Quietus**—See K06CD, Sayle.
- Rattlesnake**—See K32DN, Missoula.
- Rexford**—See K02AD, Eureka.
- Rexford & Fortine**—K05GC, Rexford-Marston TV District, Box 92, Rexford, MT 59930 (KPAX-TV Ch. 8 Missoula)—10-w, lat. 48° 54' 00", long. 115° 00' 00".
- Richland**—See K04AD, Peerless.
- Rock Creek**—See K07DI, Hinsdale.
- Rock Creek**—See K07EK, Terry Creek.
- Rollins**—See K03DJ, Big Arm.
- Rollins**—See K05EE, Big Arm.
- Rollins**—See K10LP, Poison.
- Rollins, Finley Point & Flathead Lake (western & southern shores)**—K60AL, Blacktail TV Tax District, Box 609, Lakeside, MT 59922 (KRTV Ch. 3 Great Falls)—20-w, lat. 47° 45' 00", long. 114° 00' 00".
- Rosebud**—See K04FF, Forsyth.
- Rosebud & eastern rural area**—K07QK, Forsyth TV Tax District, Box 214, Forsyth, MT (KTVQ Ch. 2 Billings)—10-w, lat. 46° 18' 50", long. 106° 30' 25".
- Roy**—See K06BG, Fargo.
- Roy**—See K09CB, Horse Ranch.
- Roy**—See K11HN, Horse Ranch.
- Russell Point Ranch area**—K09OL, Russell Point TV, Box 426, Hobson, MT 59452 (KTVQ Ch. 2 Billings)—1-w, lat. 46° 31' 30", long. 106° 19' 30".
- Saco**—See K06FI, Hinsdale.
- Saco**—See K12FB, Hinsdale.
- Saco & Hinsdale**—K09BX, Phillips County TV Translator District, Box 387, Malta, MT 59538 (KTVQ Ch. 2 Billings)—1-w, lat. 48° 27' 35", long. 107° 25' 25".
- Silver Gate**—See K11GE, Cooke City.
- Silver Gate**—See K13FW, Cooke City.
- Somers**—See K06EL, Ferndale.
- Somers**—K07EN, Blacktail TV Tax District, Box 609, Lakeside, MT 59922 (KXLY-TV Ch. 4 Spokane, WA)—10-w, lat. 48° 01' 15", long. 114° 03' 30".
- Sonnette**—See K10AC, Broadus.
- St. Regis**—K05DS, St. Regis TV Tax District, 134 Montana Hwy. 135 S, St. Regis, MT 59866 (KECI-TV Ch. 13 Missoula)—1-w, lat. 47° 19' 08", long. 115° 07' 04".
- Stacey**—See K10AC, Broadus.
- Stanford**—K07AV, Stanford TV Assn., Stanford, MT 59479 (KRTV Ch. 3 Great Falls)—1-w, lat. 47° 10' 29", long. 110° 15' 47".
- Stevens Fork Creek**—See K10AU, Northfork.
- Strater**—See K11IH, Malta.
- Strater**—See K13GP, Malta.
- Stryker**—See K110A, Olney.
- Sula**—K03GW, Sula TV District, Box 15, Sula, MT 59871 (KPAX-TV Ch. 8 Missoula)—10-w, lat. 45° 49' 18", long. 113° 59' 37".
- Sunburst**—See K63AQ, Sweetgrass.
- Sunburst**—See K65DK, Sweetgrass.
- Superior**—K03DT, Superior TV Booster Club, Box 250, Superior, MT 59872 (KECI-TV Ch. 13 Missoula)—1-w, lat. 47° 10' 30", long. 114° 55' 00".
- Swan Valley**—See K06EL, Ferndale.
- *Sweetgrass**—K61BZ, Toole County Tax District, 305 5th St. N, Shelby, MT 59474—lat. 48° 59' 00", long. 111° 57' 30".
- Tampico**—See K09HY, King Springs.
- Tampico**—See K11IA, Galpin.
- Tampico**—See K13IB, Galpin.
- Tampico & rural area**—K57AJ, Valley County Television District 1, Box 311, Glasgow, MT 59230 (KRTV Ch. 3 Great Falls)—100-w, lat. 48° 21' 42", long. 107° 08' 56".
- Thompson River**—See K07FL, Thompson Falls.
- Thompson River**—See K09FQ, Thompson Falls.
- Thompson River**—See K11FQ, Thompson Falls.
- Three Forks**—K35DJ, Eagle Communications Inc., TV Bldg., 340 W. Main St., Missoula, MT 59802 (KTVM Ch. 6 Butte)—10-w, lat. 45° 56' 21", long. 111° 29' 10".
- Toole County**—See K54AM, Joplin.
- Toole County**—K36DK, East Butte TV Club Inc., 303 5th St. N, Shelby, MT 59474 (CISA-TV Ch. 7 Lethbridge, Alta.)—100-w, lat. 48° 51' 30", long. 111° 06' 24".
- Turner**—See K09JQ, Loring.
- Turner**—K60BV, Big Flat TV Assn., Box 1, HC 67, Turner, MT 59542 (KFBB-TV Ch. 5 Great Falls)—100-w, lat. 48° 52' 24", long. 108° 57' 13".
- Two Dot**—See K11FX, Big Elk Valley.
- Two Dot**—See K13MK, Big Elk Valley.
- Two Dot**—See K57FR, Harlowton.
- Two Dot**—See K61CE, Harlowton.
- Two Dot**—See K59CE, Harlowton.
- Two Dot**—See K61CE, Harlowton.
- Upper Powder River**—See K03CS, Broadus.
- Upper Powder River**—See K06AA, Broadus.
- Upper Rattlesnake**—See K11UJ, East Missoula.
- Valier**—K09JN, Valier TV District, Valier, MT 59486 (KFBB-TV Ch. 5 Great Falls)—1-w, lat. 48° 19' 10", long. 112° 02' 03".
- Vandalia**—See K07DI, Hinsdale.
- Varney**—See K11CI, Madison Valley.
- Virginia City**—K07CU, Virginia City TV Booster Club, Box 3, Virginia City, MT (KXLF-TV Ch. 4 Butte)—1-w, lat. 45° 16' 30", long. 111° 57' 15".
- Wagner**—See K08FS, Dodson.
- Wagner**—See K10FC, Dodson.
- Wagner**—See K11IH, Malta.
- Wagner**—See K12GP, Dodson.
- Wagner**—See K13GP, Malta.
- Watkins, Ennis, McAllister & rural area SE of Ennis**—K09KH, Eagle Communications Inc., TV Bldg., 340 W. Main St., Missoula, MT 59802 (KTVM Ch. 6 Butte)—1-w, lat. 45° 20' 11", long. 111° 41' 50".
- West Butte**—See K63AQ, Sweetgrass.
- West Butte**—See K65DK, Sweetgrass.
- West Galcier**—See K05FC, Lake McDonald.
- West Glacier, Coram, Martin City & Hungry Horse**—K07TI, Desert Mountain TV Assn., Box 242, Martin City, MT 59926 (KXLY-TV Ch. 4 Spokane, WA)—5-w, lat. 48° 26' 30", long. 113° 58' 00".
- Whitewater**—See K07IB, Wynot.
- Whitewater**—See K11GX, Wynot.
- Whitewater**—See K13DU, Wynot.
- Whitewater**—K34DN, Phillips County TV Translator District, Box 387, Malta, MT 59538 (KFBB-TV Ch. 5 Great Falls)—100-w, lat. 48° 45' 30", long. 107° 45' 00".
- Willard**—See K07FS, Plevna.
- Willow Creek**—See K10HI, Drummond.
- Winifred & rural area**—K07DA, Winifred TV Tax District, Box 803, Winifred, MT 59089 (KRTV Ch. 3 Great Falls)—1-w, lat. 47° 33' 40", long. 109° 21' 50".
- Zurich**—See K04AN, Chinook.

Translators—Nebraska

Nebraska

Ainsworth—K09FH, City of Ainsworth, 319 N. Walnut, Ainsworth, NE 69210—1-w, lat. 42° 32' 02", long. 99° 51' 10".

Ainsworth—See K56AJ, Bassett.

Arnold—K13LF, Arnold Chamber of Commerce, Box 395, Arnold, NE 69120 (KGIN Ch. 11 Grand Island)—1-w, lat. 41° 26' 57", long. 100° 11' 04".

Chadron Area Housing Development—See K06JC, Chadron.

Chambers—K02GS, Chambers TV Committee, Chambers, NE 68725 (KOLN Ch. 10 Lincoln)—1-w, lat. 42° 12' 49", long. 98° 41' 58".

Elgin—See K39AL, Neligh.

Elgin—See K80BU, Neligh.

Elkhorn Valley—See K39AL, Neligh.

Elkhorn Valley—See K80BU, Neligh.

Falls City—K24AC, Nebraska Educational Telecommunications Commission, Box 83111, Lincoln, NE 68501 (KUON-TV Ch. 12 Lincoln)—1000-w, lat. 40° 13' 10", long. 95° 39' 55".

Fort Robinson State Park—See K06KR, Crawford.

Gothenburg—K27AJ, Busse Bcstg. Inc., 2615 Nicolet Dr., Green Bay, WI 54301 (KGIN Ch. 11 Grand Island)—1-w, lat. 40° 58' 32", long. 100° 11' 23".

Hershey—See K07JX, Sutherland.

Inman—See K51CC, O'Neill.

Inman—See K74CL, O'Neill.

Kilgore—K09IW, Kilgore TV Committee, Box 88, Kilgore, NE 69216 (KPLO-TV Ch. 6 Reliance, SD)—1-w, lat. 42° 57' 00", long. 100° 57' 30".

Palisade—See K04HZ, Hamlet.

Pawnee City—K33AC, Nebraska Educational Telecommunications Commission, Box 83111, Lincoln, NE 68501 (KUON-TV Ch. 12 Lincoln)—1000-w, lat. 40° 11' 01", long. 96° 21' 03".

Tilden—See K39AL, Neligh.

Tilden—See K80BU, Neligh.

Trenton—K04EG, Village of Trenton, Box 68, Trenton, NE 69044 (KBLS-TV Ch. 10 Goodland, KS)—1-w, lat. 40° 10' 44", long. 101° 00' 37".

Nevada

Alamo & Ash Springs—K09SC, Pahrangat Valley Television District, Box 428, Alamo, NV 89001 (KTVN Ch. 13 Las Vegas)—1-w, lat. 37° 15' 59", long. 114° 47' 05".

Ash Springs—See K02KF, Alamo.

Ash Springs—See K04KH, Alamo.

Ash Springs—See K07QH, Alamo.

Ash Springs—See K09SC, Alamo.

Ash Springs—See K10NV, Alamo.

Ash Springs—See K11PV, Alamo.

Austin—K06KD, Valley Bcstg. Co., Box 44169, Las Vegas, NV 89116 (KVBC Ch. 3 Las Vegas)—10-w, lat. 39° 27' 13", long. 117° 03' 13".

Baker—See K07OH, Garrison, UT.

Baker—See K09NB, Garrison, UT.

Baker—See K11NP, Garrison, UT.

Baker—See K130J, Garrison, UT.

Battle Mountain—K11IY, Argenta TV Maintenance District, Box 565, Battle Mountain, NV 89820 (KTVN Ch. 2 Reno)—10-w, lat. 40° 35' 25", long. 116° 54' 00".

Bottle Creek—See K60AP, Orovada.

Boulder City—K11DS, WTMJ Inc., 3355 S. Valley View Blvd., Las Vegas, NV 89102 (KTVN Ch. 13 Las Vegas)—1-w, lat. 35° 59' 45", long. 114° 51' 47".

Campton St.—See K56AC, Murray Canyon.

Carlin—K13BB, Carlin Television District, Box 787, Carlin, NV 89822 (KSL-TV Ch. 5 Salt Lake City, UT)—10-w, lat. 40° 56' 09", long. 116° 03' 04".

Carlin—See K69GN, Elko.

Carson City—K15AN, Channel 5 Public Bcstg. Inc., No. 106, UNR Education Bldg., Reno, NV 89557 (KNPB Ch. 5 Reno)—1-w, lat. 39° 12' 50", long. 119° 46' 15".

Clover Valley—See K58BR, Wells.

Copper Canyon Mines & vicinity—K06FQ, Battle Mountain TV District, Box 565, Battle Mountain, NV 89820 (KTVN Ch. 2 Reno)—10-w, lat. 40° 35' 25", long. 116° 41' 30".

Crescent Valley—See K02OK, Beowawe.

Crescent Valley—See K04GD, Beowawe.

Crescent Valley—See K09MN, Beowawe.

Crescent Valley—See K12HY, Beowawe.

Crescent Valley—See K36DC, Beowawe.

Crystal Bay—K06HK, Nevada-Radio-Television Inc., 4850 Ampere Dr., Reno, NV 89502—lat. 39° 13' 24", long. 120° 00' 17".

Currant—See K07QR, Duckwater.

Currant—See K12MT, Duckwater.

Currant—See K55CR, Duckwater.

Currant—See K66BU, Duckwater.

Currant Creek—See K63CH, Eureka.

Dayton—K06JK, Senior Citizens of Dayton, Nevada Inc., Box 163, Dayton, NV 89403 (KOLO-TV Ch. 8 Reno)—10-w, lat. 39° 11' 52", long. 119° 28' 50".

Delamar Valley—See K07QH, Alamo.

Denio—K09ON, Red Point Community Club Inc., Wild Horse Ranch, Princeton, OR 97721 (KIVI Ch. 6 Nampa-Boise-Caldwell, ID)—1-w, lat. 42° 15' 13", long. 118° 24' 30".

Diamond Valley—See K63CH, Eureka.

Duckwater—See K63CH, Eureka.

***Duckwater, Currant & Railroad Valley**—K07QR, Railroad Valley General Improvement District, Duckwater, NV 89314 (KTVN Ch. 2 Reno)—10-w, lat. 38° 52' 18", long. 115° 39' 13".

Ely—See K07DU, Murray Canyon.

Ely—See K09EA, Murray Canyon.

Ely—See K11EE, Murray Canyon.

Ely—K30CN, White Pine Television District No. 1, Box 704, Ely, NV 89301 (KTVX Ch. 4 Salt Lake City, UT)—20-w, lat. 39° 09' 45", long. 114° 36' 32".

Glendale—See K66CB, Overton.

Golconda & Paradise Valley—K64AD, Humboldt County TV Maintenance Board, 25 W. 4th St., Winnemucca, NV 89445 (KTVN Ch. 2 Reno)—20-w, lat. 41° 09' 19", long. 117° 28' 16".

Hawthorne—See K69GH, Babbitt.

Hawthorne & Rattlesnake Flats—K35AX, Page Enterprises Inc., Box 11129, 4920 Brookside Court, Reno, NV 89510 (KAME-TV Ch. 21 Reno)—100-w, lat. 38° 27' 37", long. 118° 45' 39".

Hiko—See K02KF, Alamo.

Hiko—See K04KH, Alamo.

Hiko—See K10NV, Alamo.

Hiko—See K11PV, Alamo.

Hiko in Pahrangat Valley—See K07QH, Alamo.

Hot Creek Valley & Stone Cabin Valley—K09JC, Joe B. Fallini Jr., Twin Springs Via, Tonopah, NV 89049 (KOLO-TV Ch. 8 Reno)—1-w, lat. 38° 12' 00", long. 116° 26' 00".

Jiggs—See K69GN, Elko.

Kings River—K04GA, Humboldt County Rural TV District, Humboldt County Courthouse, Winnemucca, NV 89445 (KTVB Ch. 7 Boise, ID)—1-w, lat. 41° 31' 36", long. 118° 03' 50".

Kings River—See K60AP, Orovada.

Kings River & Quinn Rivers Crossing—K10HJ, Quinn River TV Maintenance District, Star Rte., Orovada, NV 89425 (KBCI-TV Ch. 2 Boise, ID)—5-w, lat. 41° 31' 36", long. 118° 03' 30".

Lamoine—See K69GN, Elko.

Las Vegas—K27AF, Las Tres Campanas Television, 3887 E. Monja Circle, Las Vegas, NV 89104 (KWEX-TV Ch. 41 San Antonio, TX)—1000-w, lat. 36° 00' 26", long. 115° 00' 23".

Logandale—See K54CJ, Overton.

Logandale—See K66CB, Overton.

Lovelock—K30DS, Pershing County TV Tax District, Box 217, Lovelock, NV 89419 (KOLO-TV Ch. 8 Reno)—lat. 40° 07' 05", long. 118° 43' 38".

Luning—See K05AF, Mina.

Luning—See K10GT, Mina.

Luning—See K57FU, Mina.

Luning—See K59EH, Mina.

Luning—See K67CF, Mina.

Manhattan—K06KQ, County of Nye, Box 153, Tonopah, NV 89049 (KOLO-TV Ch. 8 Reno)—10-w, lat. 38° 32' 16", long. 117° 03' 57".

Mason—See K40DV, Yerington.

McDermitt—K48EB, Quinn River TV Maintenance District, Humboldt County Courthouse, Winnemucca, NV 89445 (KBCI-TV Ch. 2 Boise, ID)—5-w, lat. 41° 10' 43", long. 117° 44' 19".

New Mexico—Translators

- McGill**—See K03DN, Ely.
- McGill**—See K13NR, Ely.
- McGill**—See K56AC, Murray Canyon.
- McGill**—See K58BC, Ely.
- Mercury**—K06CR, Herschel C. McKenzie, 4201 El Jardin, Las Vegas, NV 89102 (KTVN Ch. 2 Reno; KTNV Ch. 13 Las Vegas)—1-w, lat. 36° 37' 59", long. 115° 58' 52".
- Metropolis**—See K58BR, Wells.
- Mill**—See K07DU, Murray Canyon.
- Mill**—See K09EA, Murray Canyon.
- Mill**—See K11EE, Murray Canyon.
- Mina & Luning**—K05AF, Mineral TV District 1, Box 1485, Hawthorne, NV 89415 (KDLD-TV Ch. 8 Reno)—1-w, lat. 38° 24' 45", long. 118° 03' 55".
- Moapa**—See K54CJ, Dverton.
- Moapa**—See K66CB, Dverton.
- Moapa Valley**—See K02FJ, Overton.
- Mountain City**—K09KU, Mountain City TV Assn. Inc., Mountain City, NV 89831 (KBCI-TV Ch. 2 Boise, ID)—1-w, lat. 41° 48' 16", long. 115° 59' 27".
- Muddy River**—See K07UJ, Dverton.
- Muddy River**—See K09IT, Overton.
- Muddy River**—See K11JL, Overton.
- Muddy River**—See K64CQ, Dverton.
- Murray Canyon & Campton St. area in Ely & McGill**—K56AC, White Pine Television District No. 1, Box 704, Ely, NV 89301 (KLAS-TV Ch. 8 Las Vegas)—100-w, lat. 39° 15' 48", long. 114° 53' 36".
- Paradise Valley**—See K59DS, Golconda.
- Paradise Valley**—See K61DJ, Golconda.
- Paradise Valley**—See K64AD, Golconda.
- Paradise Valley**—See K67FU, Golconda.
- Pioche**—K03CM, Lincoln County TV District 1, Box 216, Pioche, NV 89043 (KVBC Ch. 3 Las Vegas)—1-w, lat. 37° 55' 20", long. 114° 27' 03".
- Preston**—See K08CB, Lund.
- Preston**—See K10BU, Lund.
- Preston**—See K12DE, Lund.
- Preston**—See K49AM, Lund.
- Preston**—See K53AN, Lund.
- Quinn River Crossing**—See K10HJ, Kings River Crossing.
- Quinn River/Denio**—K69BJ, Humboldt County TV Maintenance Board, 25 W. 4th St., Winnemucca, NV 89445 (KOLD-TV Ch. 8 Reno)—20-w, lat. 41° 48' 40", long. 118° 27' 30". Holds CP for change to lat. 41° 50' 50", long. 118° 35' 20". BPTT-920211BF.
- Railroad Valley**—See K07QR, Duckwater.
- Railroad Valley**—See K12MT, Duckwater.
- Railroad Valley**—See K55CR, Duckwater.
- Railroad Valley**—See K63CH, Eureka.
- Railroad Valley**—See K66BU, Duckwater.
- Ranier Mesa**—K03BW, Herschel C. McKenzie, 4201 El Jardin, Las Vegas, NV 89102 (KLAS-TV Ch. 8 Las Vegas)—1-w, lat. 37° 15' 59", long. 116° 07' 17".
- Rattlesnake Flats**—See K35AX, Hawthorne.
- Redhouse**—See K63BH, Valmy.
- Redhouse**—See K65BL, Valmy.
- Redhouse**—See K69CC, Valmy.
- Reno**—K55DP, Galaxy Bcstg. Inc., Suite 20, 600 S. Rock Blvd., Reno, NV 89502—1000-w, lat. 39° 35' 03", long. 119° 48' 06". Requests CP for change to lat. 39° 35' 03", long. 119° 47' 52". BPTT-930402WG.
- Smith Valley**—See K05GD, Smith.
- Smokey Valley**—K05CD, Smokey Valley TV District, Box 47, Round Mountain, NV 89045 (KDLD-TV Ch. 8 Reno)—10-w, lat. 38° 42' 30", long. 117° 04' 52".
- Spanish Spring**—See K42DS, Walker Lake.
- Spring Creek Mobile Home Park**—K12MS, Elko TV District, Box 456, Elko, NV 89801 (KTVB Ch. 7 Boise, ID)—1-w, lat. 40° 49' 16", long. 115° 42' 04".
- Starr Valley**—See K02KS, Ryndon.
- Starr Valley**—K04JR, Elko TV District, Box 456, Elko, NV 89801 (KTVB Ch. 7 Boise, ID)—10-w, lat. 41° 01' 20", long. 115° 11' 40".
- Starr Valley**—See K69GN, Elko.
- *Stead & Lawton**—K49CK, Donald E. Pray, 900 Dneok Place, Tulsa, OK 74103 (KDLD-TV Ch. 8 Reno)—100-w, lat. 39° 35' 12", long. 119° 55' 52".
- Stone Cabin Valley**—See K09JC, Hot Creek Valley.
- Tuscarora**—K04HJ, Tuscarora TV, Box 12, Tuscarora, NV 89834 (KBCI-TV Ch. 2 Boise, ID)—10-w, lat. 41° 16' 33", long. 116° 04' 51".
- Virgin Valley**—See K02FN, Mesquite.
- *Walker Lake & Spanish Spring**—K42DS, Mineral Television District, Box 400, Hawthorne, NV 89415 (KDLD-TV Ch. 8 Reno)—100-w, lat. 38° 36' 27", long. 118° 34' 28".
- Washoe Valley**—See K12GW, Carson City.
- Washoe Valley**—See K52DN, Carson City.
- Weed Heights**—See K40DV, Yerington.
- Weed Heights**—K75BD, Lyon County, 34 S. Main St., Yerington, NV 89447 (KRNK Ch. 4 Reno)—20-w, lat. 38° 59' 15", long. 119° 14' 35".
- Winnemucca**—See K59DS, Golconda.
- Winnemucca**—See K61DJ, Golconda.
- Yerington**—K06KC, Lyon County, 31 N. Main St., Yerington, NV 89447 (KDLD-TV Ch. 8 Reno)—10-w, lat. 38° 59' 15", long. 119° 14' 35".
- Zephyr Cove**—See K58AO, Crystal Bay.
- Alma**—See K05JB, Glenwood.
- Alma, Glenwood, Mule Creek area & Pleasanton**—K02DE, Glenwood TV Club, Box 68, Glenwood, NM 88039 (KDAT-TV Ch. 7 Albuquerque)—10-w, lat. 33° 18' 14", long. 108° 56' 00".
- Arenas**—See K07EB, Pinos Altos.
- Arenas**—See K11DU, Pinos Altos.
- Arenas Valley**—See K07EB, Pinos Altos.
- Augustine**—See K55GI, Horse Springs.
- Aztec**—K08FR, New Mexico Bcstg. Co. Inc., 13 Broadcast Plaza SW, Albuquerque, NM 87104 (KRQE Ch. 13 Albuquerque)—10-w, lat. 36° 46' 20", long. 108° 01' 42".
- Bloomfield**—See K07IY, Blanco.
- Bloomfield**—See K09JJ, Blanco.
- Bloomfield**—See K11JD, Blanco.
- Bloomfield Bay**—See K62CR, Farmington.
- Bloomfield Bay**—See K83AT, Farmington.
- Bloomfield Hwy., Farmington & Huerfano**—K57EB, KDB-TV Inc., 4 Broadcast Plaza SW, Albuquerque, NM 87104 (KDB-TV Ch. 4 Albuquerque)—10-w, lat. 36° 25' 33", long. 107° 50' 39".
- Brazos**—See K09KJ, Tierra Amarillo.
- Buena Vista**—K10LE, Buena Vista TV Translator Corp., General Delivery, Buena Vista, NM 87712 (KDB-TV Ch. 4 Albuquerque)—1-w, lat. 35° 53' 55", long. 105° 15' 37".
- Capitan**—See K58AH, Ruidoso.
- Capitan & Ruidoso**—K55AC, Journal Bcstg. of New Mexico Inc., 1377 University Blvd. NE, Albuquerque, NM 87102 (KASA-TV Ch. 2 Santa Fe)—100-w, lat. 33° 24' 14", long. 105° 46' 55".
- Carlsbad**—See K44DL, Lovington.
- Carlsbad**—K57FI, KDB-TV Inc., 4 Broadcast Plaza SW, Albuquerque, NM 87104 (KDBR Ch. 8 Roswell)—100-w, lat. 32° 26' 17", long. 104° 16' 42".
- Carrizozo**—See K62BC, Bingham.
- Carrizozo Indian Community & Mud Canyon**—K110D, New Mexico Bcstg. Co. Inc., Box 249, Albuquerque, NM 87103 (KRQE Ch. 13 Albuquerque)—1-w, lat. 33° 22' 45", long. 105° 48' 31".
- Cedar Hill**—See K10CG, Aztec.

New Hampshire

***Berlin**—W27BL, WMUR-TV Inc., Box 9, Manchester, NH 03105 (WMUR-TV Ch. 9 Manchester)—1000-w, lat. 44° 27' 31", long. 71° 10' 17".

Berlin—See W58BY, Conway.

Claremont—W10AC, Claremont TV Inc., 141 Hanover St., Claremont, NH 03743 (WMTW-TV Ch. 8 Portland-Poland Spring, ME)—1-w, lat. 43° 22' 48", long. 72° 22' 04".

New Jersey

***Atlantic City**—W34AF, Channel America LPTV Holdings Inc., Suite 804, 24 W. 57th St., New York, NY 10019—100-w, lat. 39° 21' 01", long. 74° 26' 55".

New Mexico

Abiquiu—K06ME, Abiquiu Valley TV Assn., Box 63, Abiquiu, NM 87501 (KRQE Ch. 13 Albuquerque)—1-w, lat. 36° 10' 52", long. 106° 20' 28".

Translators—New Mexico

Central—See K07EB, Pinos Altos.

Chama—See K09KJ, Tierra Amarillo.

Chama—K44DD, New Mexico Bcstg. Co. Inc., 13 Broadcast Plaza SW, Albuquerque, NM 87104 (KRQE Ch. 13 Albuquerque)—100-w, lat. 36° 53' 59", long. 106° 36' 04".

Chama—See K60DD, Brazos.

Chama—K69CH, Regents of U. of New Mexico and Board of Education of the City of Albuquerque, 1130 University NE, Albuquerque, NM 87102 (KNME-TV Ch. 5 Albuquerque)—10-w, lat. 36° 53' 58", long. 106° 36' 05".

Colfax—See K52DL, Raton.

Colfax—K57AB, KOB-TV Inc., 4 Broadcast Plaza SW, Albuquerque, NM 87104 (KOB-TV Ch. 4 Albuquerque)—20-w, lat. 36° 33' 36", long. 105° 11' 40".

Cotton City—See K02JK, Animas.

Cotton City—See K07PL, Animas.

Cotton City—See K110N, Animas.

Coyote—K02IR, Coyote TV Translator Co., Box 7, Coyote, NM 87012 (KRQE Ch. 13 Albuquerque)—1-w, lat. 36° 13' 30", long. 106° 41' 15".

Coyote Canyon School—See K09NA, Sheep Springs.

Crownpoint—K11II, Gallup McKinley County Schools, 700 S. Boardman, Gallup, NM 87301 (KNME-TV Ch. 5 Albuquerque)—1-w, lat. 35° 40' 48", long. 108° 08' 54".

Datil—See K55GI, Horse Springs.

Deming—K51DS, KOAT-TV Inc., Box 25982, Albuquerque, NM 87125 (KOAT-TV Ch. 7 Albuquerque)—100-w, lat. 32° 12' 00", long. 107° 36' 35".

Des Moines—See K42CH, Capulin.

Des Moines—See K44CG, Capulin.

Des Moines—See K46BY, Capulin.

Des Moines—See K54BN, Capulin.

Des Moines—See K62AR, Capulin.

Dezza Bluff—See K09NA, Sheep Springs.

Dixon—See K09LN, Rinconada.

Dixon—See K11KQ, Rinconada.

Dora—See K67CS, Portales.

Dora—K69CQ, New Mexico Bcstg. Co. Inc., 13 Broadcast Plaza SW, Albuquerque, NM 87104 (KBIM-TV Ch. 10 Roswell)—100-w, lat. 33° 54' 15", long. 103° 30' 41".

Dusty—See K55GI, Horse Springs.

Eagle Nest—K22DW, All American TV Inc., 13181 Cross Roads Pkwy. N, Suite 250, City of Industry, CA 91746 (KTBN-TV Ch. 40 Santa Ana-Los Angeles, CA)—20-w, lat. 36° 37' 39", long. 105° 13' 41".

Eagle Nest—See K66AE, Colfax.

Eagle Nest & Moreno Valley—K63AX, Regents of U. of New Mexico and Board of Education of the City of Albuquerque, 1130 University NE, Albuquerque, NM 87102 (KNME-TV Ch. 5 Albuquerque)—20-w, lat. 36° 37' 39", long. 105° 13' 41".

Embudo—See K09LN, Rinconada.

Embudo—See K11KQ, Rinconada.

Espanola—See K26DU, Santa Fe.

Espanola—See K39DO, Santa Fe.

Espanola Valley—See K26DU, Santa Fe.

Espanola Valley—See K39DO, Santa Fe.

FAA Radar Station—See K06JB, Conchas Dam.

Farley & rural area—K11GL, Farley TV Club, Star Rte., Springer, NM 87747 (KOB-TV Ch. 4 Albuquerque)—1-w, lat. 36° 25' 48", long. 104° 09' 24".

Farmington—See K57EB, Bloomfield Hwy.

***Farmington**—K60DR, Regents of U. of New Mexico & Board of Education of the City of Albuquerque, 1130 University Blvd. NE, Albuquerque, NM 87102 (KNME-TV Ch. 5 Albuquerque)—20-w, lat. 36° 24' 56", long. 107° 50' 40".

Fierro—See K07EB, Pinos Altos.

Forrest & McAllister—K52CR, KOAT-TV Inc., 3801 Carlisle Blvd. NE, Albuquerque, NM 87107 (KOAT-TV Ch. 7 Albuquerque)—100-w, lat. 34° 50' 32", long. 103° 42' 44".

Fort Bayard—See K11DU, Pinos Altos.

Fort Bayard, Santa Rita & Silver City—K02ES, KDBC-TV Ltd. Partnership, Box 1799, El Paso, TX 79999 (KDBC-TV Ch. 4 El Paso, TX)—10-w, lat. 32° 50' 41", long. 108° 14' 18".

Garita—See K06JB, Conchas Dam.

Garita—See K09IA, Conchas Dam.

Garita—See K11JD, Conchas Dam.

Gila—See K02KG, Cliff.

Gila—See K04LP, Cliff.

Gila—See K07AS, Cliff.

Gila—See K09IG, Cliff.

Gila Center—K07QP, Gila Center Recreation Assn., Box 100, Rte. 11, Silver City, NM 88061—lat. 33° 07' 02", long. 108° 11' 30".

Gila Hot Springs—See K05GR, Gila Center Federal Housing area.

Glenwood—See K02DE, Alma.

Glenwood—See K08GC, Alma.

Glenwood, Alma, Mule Creek & Pleasanton—K05JB, Glenwood TV Club, Box 68, Glenwood, NM 88039 (KOLD-TV Ch. 13 Tucson, AZ; KRQE Ch. 13 Albuquerque)—10-w, lat. 33° 18' 14", long. 108° 56' 00".

Hanover—See K07EB, Pinos Altos.

Hatch—See K65BS, Garfield.

Hillsboro—K02IP, Hillsboro TV Assn., Box 485, Hillsboro, NM 88042 (KVIA-TV Ch. 7 El Paso, TX)—1-w, lat. 32° 55' 45", long. 107° 32' 00".

Hobbs—See K44DL, Lovington.

Hobbs—K47CF, Ramar Communications Inc., Box 3757, Lubbock, TX 79452 (KJTV Ch. 34 Lubbock, TX)—lat. 32° 43' 28", long. 103° 09' 03". Note: Licensed as LPTV.

Hobbs—K55CB, Marsh Media of El Paso, 4140 Rio Bravo, El Paso, TX 79902 (KVIA-TV Ch. 7 El Paso, TX)—100-w, lat. 32° 45' 59", long. 103° 10' 11".

Hobbs—K58EJ, Pulitzer Broadcasting Co., Box 25982, Albuquerque, NM 88125 (KOAT-TV Ch. 7 Albuquerque)—100-w, lat. 32° 45' 59", long. 103° 10' 11".

Holloman AFB—See K34CR, Alamogordo.

Holloman AFB—See K59AB, Alamogordo.

Holloman AFB—See K67AX, Alamogordo.

Holloman AFB—See K75CQ, Alamogordo.

Hornsby Ranch, Montoya & Newkirk—K59BD, New Mexico Bcstg. Co. Inc., 13 Broadcast Plaza SW, Albuquerque, NM 87104 (KRQE Ch. 13 Albuquerque)—

100-w, lat. 34° 59' 07", long. 104° 07' 60".

Horse Springs—K66EE, KOAT-TV, 3801 Carlisle Blvd. NE, Albuquerque, NM 87107 (KOAT-TV Ch. 7 Albuquerque)—100-w, lat. 33° 46' 14", long. 107° 51' 15".

***Horse Springs, Datil, Augustine & Dusty**—K55GI, Regents of the U. of New Mexico, 13 Broadcast Plaza, Albuquerque, NM 87104 (KNME-TV Ch. 5 Albuquerque)—100-w, lat. 33° 46' 25", long. 107° 51' 21".

Horse Springs Store & ranch area—K68EG, KOB-TV Inc., 4 Broadcast Plaza SW, Albuquerque, NM 87104 (KOB-TV Ch. 4 Albuquerque)—100-w, lat. 33° 46' 15", long. 107° 51' 18".

Huerfano—See K57EB, Bloomfield Hwy..

Huerfano—See K62CR, Farmington.

Huerfano—See K83AT, Farmington.

Hurley—See K07EB, Pinos Altos.

Hurley—See K11DU, Pinos Altos.

Indian Village—See K61BA, Fort Wingate.

Kalispell—K68DX, KOB-TV Inc., 4 Broadcast Plaza SW, Albuquerque, NM 87104 (KOB-TV Ch. 4 Albuquerque)—100-w, lat. 32° 11' 40", long. 107° 36' 29".

Kingston—K05ER, Kingston Community TV, Box 104, Star Rte. 2, Hillsboro, NM 88042 (KTSM-TV Ch. 9 El Paso, TX)—1-w, lat. 32° 55' 53", long. 107° 42' 47".

***Las Cruces**—K42DJ, KOB-TV Inc., 4 Broadcast Plaza SW, Albuquerque, NM 87104 (KOB-TV Ch. 4 Albuquerque)—1000-w, lat. 32° 09' 52", long. 106° 41' 39". Requests modification of CP for change to 100-w, lat. 32° 16' 44", long. 106° 54' 40". BMMPTT-930402WW.

Las Cruces & Organ—K57BV, Marsh Media of El Paso, 4140 Rio Bravo, El Paso, TX 79902 (KVIA-TV Ch. 7 El Paso, TX)—1000-w, lat. 32° 16' 41", long. 106° 54' 36".

Las Cruces & Organ—K61AV, KDBC-TV Ltd. Partnership, Box 1799, El Paso, TX 79999 (KDBC-TV Ch. 4 El Paso, TX)—100-w, lat. 32° 16' 41", long. 106° 54' 36".

Las Vegas—K06ED, KOB-TV Inc., 4 Broadcast Plaza SW, Albuquerque, NM 87104 (KOB-TV Ch. 4 Albuquerque)—10-w, lat. 35° 35' 04", long. 105° 12' 07".

Las Vegas—K09AI, KOAT-TV Inc., 3801 Carlisle Blvd. NE, Albuquerque, NM 87107 (KOAT-TV Ch. 7 Albuquerque)—10-w, lat. 35° 35' 04", long. 105° 12' 07".

Las Vegas—K11AL, New Mexico Bcstg. Co. Inc., 13 Broadcast Plaza SW, Albuquerque, NM 87104 (KRQE Ch. 13 Albuquerque)—10-w, lat. 35° 35' 04", long. 105° 12' 07".

Las Vegas—K65BQ, Regents of U. of New Mexico and Board of Education of the City of Albuquerque, 1130 University NE, Albuquerque, NM 87102 (KNME-TV Ch. 5 Albuquerque)—100-w, lat. 35° 37' 59", long. 105° 14' 10".

Leasburg—See K65BS, Garfield.

Lordsburg—K02KP, Regents of New Mexico State U., Box TV22, Las Cruces, NM 88003 (KRWG-TV Ch. 22 Las Cruces)—10-w, lat. 32° 19' 40", long. 108° 43' 38".

Lordsburg—K15CL, Marsh Media of El Paso, 4140 Rio Bravo, El Paso, TX 79902—68-w, lat. 32° 12' 26", long. 108° 07' 33".

Lordsburg—K59CM, KDB-TV Inc., 4 Broadcast Plaza SW, Albuquerque, NM 87104 (KDB-TV Ch. 4 Albuquerque)—10-w, lat. 32° 34' 57", long. 108° 25' 26".

Lordsburg—K61CN, KDAT-TV Inc., 3801 Carlisle Blvd. NE, Albuquerque, NM 87107 (KDAT-TV Ch. 7 Albuquerque)—10-w, lat. 32° 34' 57", long. 108° 25' 29".

***Lordsburg**—K63DU, New Mexico Bcstg. Co. Inc., 13 Broadcast Plaza SW, Albuquerque, NM 87104 (KRQE Ch. 13 Albuquerque)—600-w, lat. 32° 34' 57", long. 108° 25' 29".

Los Alamos—See K26DU, Santa Fe.

Los Alamos—See K39DD, Santa Fe.

Lovington, Hobbs & Carlsbad—K44DL, Prime Time Christian Bcstg., 2110 S. Main, Roswell, NM 88201 (KRPV Ch. 27 Roswell)—100-w, lat. 33° 02' 59", long. 103° 48' 19".

Maxwell—See K06DB, Raton.

Maxwell—See K08EA, Raton.

Maxwell—See K10BQ, Raton.

Maxwell—See K52DL, Raton.

McAllister—See K52CR, Forrest.

McAllister—See K61AF, Forrest.

McAllister—See K65CB, Forrest.

Mescalero—K02KR, Apache Tribe of Mescalero, Box 176, Mescalero, NM 88340 (KENW Ch. 3 Portales)—10-w, lat. 33° 09' 40", long. 105° 46' 30".

Mescalero—K06EV, Apache Tribe of Mescalero, Box 176, Mescalero, NM 88340—lat. 33° 09' 40", long. 105° 46' 30".

Mescalero—K10KJ, Apache Tribe of Mescalero, Box 176, Mescalero, NM 88340 (KDAT-TV Ch. 7 Albuquerque)—10-w, lat. 33° 09' 40", long. 105° 46' 30".

Mescalero—K111E, Apache Tribe of Mescalero, Box 176, Mescalero, NM 88340—lat. 33° 09' 40", long. 105° 46' 30".

Mescalero—K12KU, Apache Tribe of Mescalero, Box 176, Mescalero, NM 88340 (KRQE Ch. 13 Albuquerque)—1-w, lat. 33° 09' 40", long. 105° 46' 30".

Mescalero—K13DY, New Mexico Bcstg. Co. Inc., 13 Broadcast Plaza SW, Albuquerque, NM 87104 (KBIM-TV Ch. 10 Roswell)—10-w, lat. 33° 09' 40", long. 105° 46' 30".

Mescalero—See K58AH, Ruidoso.

Mescalero Apache Reservation—K02KQ, Apache Tribe of Mescalero, Box 176, Mescalero, NM 88340 (KENW Ch. 3 Portales)—10-w, lat. 33° 11' 16", long. 105° 42' 55".

Mescalero Apache Reservation—K08IX, Apache Tribe of Mescalero, Box 176, Mescalero, NM 88340 (KDAT-TV Ch. 7 Albuquerque)—10-w, lat. 33° 11' 16", long. 105° 42' 55".

Mescalero Apache Reservation—K11NW, New Mexico Bcstg. Co. Inc., 13 Broadcast Plaza, Albuquerque, NM 87104—10-w, lat. 33° 11' 16", long. 105° 42' 55".

Mesita Del Gato Ranch area—K55AL, KDB-TV Inc., 4 Broadcast Plaza SW, Albuquerque, NM 87104 (KDB-TV Ch. 4 Albuquerque)—100-w, lat. 35° 24' 15", long. 105° 11' 21".

Mexican Springs—See K09NA, Sheep Springs.

Milan—See K06CU, Grants.

Milan—See K09EP, Grants.

Milan—See K11EV, Grants.

Milan—See K67CR, Grants.

Mimbres Valley area & San Lorenzo—K06AW, Mimbres TV Assn., San Lorenzo, NM 88057 (KTSM-TV Ch. 9 El Paso, TX)—1-w, lat. 32° 49' 00", long. 107° 57' 00".

Mimbres Valley area & San Lorenzo—K11HK, Mimbres TV Assn., San Lorenzo, NM 88057 (KDBC-TV Ch. 4 El Paso, TX)—1-w, lat. 32° 49' 00", long. 107° 57' 00".

Montoya—See K59BD, Hornsby Ranch.

Montoya & Newkirk—K55CV, KDB-TV Inc., 4 Broadcast Plaza SW, Albuquerque, NM 87104 (KDB-TV Ch. 4 Albuquerque)—100-w, lat. 34° 59' 04", long. 104° 08' 00".

Montoya & Newkirk—K57BR, KDAT-TV Inc., 3801 Carlisle Blvd. NE, Albuquerque, NM 87107 (KDAT-TV Ch. 7 Albuquerque)

que)—100-w, lat. 34° 59' 04", long. 104° 08' 00".

Mora—K06HX, Mora TV Assn., Box 263, Mora, NM 87732 (KRQE Ch. 13 Albuquerque)—1-w, lat. 35° 57' 31", long. 105° 21' 14".

Mora—K09DZ, Mora TV Assn., Box 263, Mora, NM 87732 (KDB-TV Ch. 4 Albuquerque)—1-w, lat. 35° 57' 31", long. 105° 21' 14".

Mora—K11IK, Mora TV Assn., Box 263, Mora, NM 87732 (KDAT-TV Ch. 7 Albuquerque)—1-w, lat. 35° 57' 31", long. 105° 21' 14".

Moreno Valley—See K63AX, Eagle Nest.

Mosquero—See K69CG, Roy.

Mud Canyon—See K11DD, Carrizozo Indian Community.

Mud Canyon—K13DX, New Mexico Bcstg. Co. Inc., 13 Broadcast Plaza SW, Albuquerque, NM 87104 (KBIM-TV Ch. 10 Roswell)—10-w, lat. 33° 11' 16", long. 105° 42' 55".

Mule Creek—See K02DE, Alma.

Mule Creek—See K05JB, Glenwood.

Mule Creek—See K08GC, Alma.

Naschitti Schools—See K09NA, Sheep Springs.

Navajo—K04DV, Navajo Tribe, Drawer E, Communications Dept., Window Rock, AZ 86515 (KDB-TV Ch. 4 Albuquerque)—1-w, lat. 35° 54' 25", long. 109° 02' 06".

Navajo—K07GR, Navajo Tribe, Drawer E, Communications Dept., Window Rock, AZ 86515 (KDAT-TV Ch. 7 Albuquerque)—10-w, lat. 35° 54' 25", long. 109° 02' 06".

Navajo—K13GX, Navajo Tribe, Drawer E, Communications Dept., Window Rock, AZ 86515 (KRQE Ch. 13 Albuquerque)—1-w, lat. 35° 54' 25", long. 109° 02' 06".

Newkirk—See K55CV, Montoya.

Newkirk—See K57BR, Montoya.

Newkirk—See K59BD, Homsby Ranch.

Nolan & Wootan—K58AZ, Regents of U. of New Mexico and Board of Education of the City of Albuquerque, 1130 University NE, Albuquerque, NM 87102 (KNME-TV Ch. 5 Albuquerque)—100-w, lat. 35° 59' 02", long. 104° 54' 13".

Organ—K06EF, Drgan TV Assn., Box 236, Drgan, NM (KTSM-TV Ch. 9 El Paso, TX)—5-w, lat. 32° 22' 21", long. 106° 45' 10".

Organ—See K57BV, Las Cruces.

Organ—See K61AV, Las Cruces.

Oscuro—See K57CF, Carrizozo.

Park View—See K09KJ, Tierra Amarillo.

Park View—See K60DD, Brazos.

Penasco—K02FP, Penasco Social Action Committee, TV Committee, General Delivery, Rodarte, NM 87561—lat. 36° 13' 02", long. 105° 43' 59".

Penasco—K06FT, Penasco Social Action Committee, TV Committee, General Delivery, Rodarte, NM 87561 (KDB-TV Ch. 4 Albuquerque)—1-w, lat. 36° 13' 02", long. 105° 43' 59".

Penasco—K09IU, Penasco Social Action Committee, TV Committee, General Delivery, Rodarte, NM 87561 (KRQE Ch. 13 Albuquerque)—1-w, lat. 36° 13' 02", long. 105° 43' 59".

Penasco—K11IZ, Penasco Social Action Committee, TV Committee, General Delivery, Rodarte, NM 87561 (KDAT-TV Ch. 7 Albuquerque)—1-w, lat. 36° 13' 13", long. 105° 43' 59".

***Penasco**—K44CZ, Regents of the University of New Mexico, 1130 University Blvd. NE, Albuquerque, NM 87102 (KNME-TV Ch. 5 Albuquerque)—10-w, lat. 36° 13' 13", long. 105° 43' 59".

Pineywoods Estates—K11RH, Pineywoods Water Assn., Box 121, Cloudcroft, NM 88317 (KDBC-TV Ch. 4 El Paso, TX)—1-w, lat. 32° 57' 31", long. 105° 46' 54".

Pinos Altos, Arenas, Arenas Valley, Central, Fierro, Hanover, Hurley, Santa Rita, Silver City & suburban area (north)—K07EB, New Mexico Bcstg. Co. Inc., 13 Broadcast Plaza SW, Albuquerque, NM 87104 (KRQE Ch. 13 Albuquerque)—10-w, lat. 32° 50' 40", long. 108° 14' 18".

Pinos Altos, Arenas, Fort Bayard, Hurley, Santa Rita & Silver City—K11DU, Pinos Altos TV Assn., 716 Howell St., Silver City, NM 88061 (KVDA-TV Ch. 4 Tucson, AZ)—100-w, lat. 32° 51' 30", long. 108° 14' 30".

Pleasanton—See K02DE, Alma.

Pleasanton—See K08GC, Alma.

Pleasanton—See K05JB, Glenwood.

Portales—K66DD, Prime Time Video Inc., Box 967, Roswell, NM 88202 (KRPV Ch. 27 Roswell)—1000-w, lat. 34° 08' 07", long. 103° 36' 57".

Portales & Dora—K67CS, Marsh Media Inc., 1 Broadcast Center, Amarillo, TX 79101 (KFDA-TV Ch. 10 Amarillo, TX)—100-w, lat. 34° 05' 05", long. 103° 22' 05". Requests CP for change to lat. 34° 11' 34", long. 103° 16' 44".

Translators—New Mexico

- Quemado**—K02GB, Independent School District 2, Box 128, Quemado, NM 87829 (KNME-TV Ch. 5 Albuquerque)—1-w, lat. 34° 19' 45", long. 108° 33' 48".
- Quemado**—K06KP, Quemado TV Assn., Box 55, Quemado, NM 87829 (KRQE Ch. 13 Albuquerque)—1-w, lat. 34° 20' 45", long. 108° 34' 15".
- Quemado**—K09JK, Quemado TV Assn., Box 55, Quemado, NM 87829 (KDB-TV Ch. 4 Albuquerque)—1-w, lat. 34° 20' 45", long. 108° 34' 15".
- Quemado**—K11JT, Quemado TV Assn., Box 55, Quemado, NM 87829 (KOAT-TV Ch. 7 Albuquerque)—1-w, lat. 34° 20' 45", long. 108° 34' 15".
- Questa**—K11GU, Molycorp Inc., Box 469, Questa, NM 87556 (KOAT-TV Ch. 7 Albuquerque)—1-w, lat. 36° 41' 25", long. 105° 33' 43".
- Questa**—K30DQ, Molybdenum Corp. of America, Box 469, Questa, NM 87556 (KOB-TV Ch. 4 Albuquerque)—1-w, lat. 36° 41' 25", long. 105° 33' 43".
- Radium Springs**—See K65BS, Garfield.
- Ramah**—K02JT, Ramah Navajo School Board Inc., Box 18, Ramah, NM 87321 (KNME-TV Ch. 5 Albuquerque)—1-w, lat. 35° 07' 09", long. 108° 30' 20".
- Ramah**—K07JQ, Ramah Navajo School Board Inc., Box 18, Ramah, NM 87321 (KDAT-TV Ch. 7 Albuquerque)—1-w, lat. 35° 07' 09", long. 108° 30' 20".
- Ramah**—K11JF, Ramah Navajo School Board Inc., Box 18, Ramah, NM 87321 (KDB-TV Ch. 4 Albuquerque)—1-w, lat. 35° 07' 09", long. 108° 30' 20".
- Ramah & Zuni**—K74DJ, Zuni Public School District, Drawer A, Zuni, NM 87327 (KNME-TV Ch. 5 Albuquerque)—20-w, lat. 35° 06' 50", long. 108° 44' 12".
- Raton**—K16CH, Pulitzer Broadcasting Co., Box 25982, Albuquerque, NM 88125 (KDAT-TV Ch. 7 Albuquerque)—lat. 36° 40' 56", long. 104° 24' 52".
- Raton**—K18CT, Trinity Bcstg. Network, Box C-11949, Santa Ana, CA 92711 (KTBN-TV Ch. 40 Santa Ana-Los Angeles, CA)—100-w, lat. 36° 54' 12", long. 104° 27' 37".
- Raton**—K20CV, Regents of U. of New Mexico and Board of Education of the City of Albuquerque, 1130 University Blvd. NE, Albuquerque, NM 87102 (KNME-TV Ch. 5 Albuquerque)—lat. 36° 40' 56", long. 104° 24' 52".
- ***Raton**—K26DX, KOB-TV Inc., 4 Broadcast Plaza SW, Albuquerque, NM 87104 (KDB-TV Ch. 4 Albuquerque)—100-w, lat. 36° 40' 56", long. 104° 24' 52".
- Raton**—K40DI, Journal Bcstg. of New Mexico Inc., 1377 University Blvd. NE, Albuquerque, NM 87102 (KASA-TV Ch. 2 Santa Fe)—100-w, lat. 36° 33' 36", long. 105° 11' 40".
- ***Raton, Cofax & Maxwell**—K52DL, New Mexico Bcstg. Co. Inc., 13 Broadcast Plaza SW, Albuquerque, NM 87104—lat. 36° 40' 56", long. 104° 24' 52".
- Raton, Maxwell & Springer**—K06DB, Raton Community TV Club, 128 Maxwell Ave., Raton, NM 87740 (KRQE Ch. 13 Albuquerque)—1-w, lat. 36° 41' 00", long. 104° 24' 50".
- Raton, Maxwell & Springer**—K08EA, Raton Community TV Club, 128 Maxwell Ave., Raton, NM 87740 (KRDO-TV Ch. 13 Colorado Springs-Pueblo, CO)—1-w, lat. 36° 41' 00", long. 104° 24' 50".
- Raton, Maxwell & Springer**—K10BQ, Raton Community TV Club, 128 Maxwell Ave., Raton, NM 87740 (KOB-TV Ch. 4 Albuquerque)—1-w, lat. 36° 41' 05", long. 104° 25' 12".
- Red River**—K03CZ, Community TV Assn. Cooperative, Box 70, Red River, NM 87558 (KNME-TV Ch. 5 Albuquerque)—33-w, lat. 36° 43' 38", long. 105° 25' 28".
- Red River**—K06FZ, Community TV Assn. Cooperative, Box 70, Red River, NM 87558 (KOB-TV Ch. 4 Albuquerque)—1-w, lat. 36° 41' 00", long. 105° 22' 21".
- Red River**—K08ES, Community TV Assn. Cooperative, Box 70, Red River, NM 87558 (KRQE Ch. 13 Albuquerque)—10-w, lat. 36° 41' 00", long. 105° 22' 21".
- Red River**—K12DC, Community TV Assn. Cooperative, Box 70, Red River, NM 87558 (KDAT-TV Ch. 7 Albuquerque)—10-w, lat. 36° 41' 00", long. 105° 22' 21".
- Red River**—See K66AE, Cofax.
- Reserve**—K02EP, Reserve Community TV Service, Box 586, Reserve, NM 87830 (KGUN Ch. 9 Tucson, AZ)—1-w, lat. 33° 45' 00", long. 108° 45' 00".
- Reserve**—K06EI, Reserve Community TV Service, Box 586, Reserve, NM 87830 (KOLD-TV Ch. 13 Tucson, AZ)—1-w, lat. 33° 45' 00", long. 108° 45' 00".
- Reserve**—K11HQ, Reserve Community TV Service, Box 586, Reserve, NM 87830 (KVDA-TV Ch. 4 Tucson, AZ)—1-w, lat. 33° 45' 00", long. 108° 45' 00".
- Rinconada, Dixon & Embudo**—K09LN, Dixon Social Action Committee, General Delivery, Dixon, NM 87527 (KOB-TV Ch. 4 Albuquerque)—5-w, lat. 36° 12' 29", long. 105° 54' 00".
- Rinconada, Dixon & Embudo**—K11KQ, Dixon Social Action Committee, General Delivery, Dixon, NM 87527 (KDAT-TV Ch. 7 Albuquerque)—1-w, lat. 36° 12' 29", long. 105° 54' 00".
- Rodeo**—K02IG, Rodeo TV Assn., Swan Antenna Systems, Box 236, Bisbee, AZ 88056 (KDLD-TV Ch. 13 Tucson, AZ)—1-w, lat. 31° 53' 43", long. 108° 57' 50".
- Rodeo**—K07CW, Rodeo TV Assn., Swan Antenna Systems, Box 236, Bisbee, AZ 88056 (KGUN Ch. 9 Tucson, AZ)—1-w, lat. 31° 54' 08", long. 108° 57' 50".
- Rodeo**—K11FT, Rodeo TV Assn., Swan Antenna Systems, Box 236, Bisbee, AZ 88056 (KVOA-TV Ch. 4 Tucson, AZ)—1-w, lat. 31° 53' 43", long. 108° 57' 50".
- Roswell**—K13RK, KOAT-TV Inc., 3801 Carlisle Blvd. NE, Albuquerque, NM 87107 (KOAT-TV Ch. 7 Albuquerque)—10-w, lat. 33° 24' 05", long. 104° 22' 45".
- Roswell**—K15CV, Ray Moran, Box 3757, Lubbock, TX 79452 (KJTV Ch. 34 Lubbock, TX)—1000-w, lat. 33° 24' 05", long. 104° 22' 45".
- Roswell**—K56CZ, Journal Bcstg. of New Mexico Inc., 1377 University Blvd. NE, Albuquerque, NM 87102 (KASA-TV Ch. 2 Santa Fe)—1000-w, lat. 33° 24' 05", long. 104° 22' 33".
- Roswell**—K62AL, Pulitzer Bcstg. Co., Suite 2020, 515 N. 6th St., St. Louis, MD 63101 (KDAT-TV Ch. 7 Albuquerque)—100-w, lat. 33° 24' 05", long. 104° 22' 45".
- Roy**—K02EU, Roy Municipal School District 3, Box 96, Roy, NM 87743 (KNME-TV Ch. 5 Albuquerque)—1-w, lat. 35° 58' 40", long. 104° 14' 00".
- Roy**—K06EM, Roy TV Club, Box 7, Roy, NM 87743 (KDB-TV Ch. 4 Albuquerque)—10-w, lat. 35° 57' 50", long. 104° 13' 40".
- Roy**—K09AW, Roy TV Club, Box 7, Roy, NM 87743 (KDAT-TV Ch. 7 Albuquerque)—10-w, lat. 35° 55' 33", long. 104° 24' 47".
- Roy**—K11AW, Village of Roy TV Club, Box 8, Roy, NM 87743 (KRQE Ch. 13 Albuquerque)—10-w, lat. 35° 55' 33", long. 104° 24' 47".
- Roy & Mosquero**—K69CG, Regents of U. of New Mexico and Board of Education of the City of Albuquerque, 1130 University Blvd. NE, Albuquerque, NM 87102 (KNME-TV Ch. 5 Albuquerque)—10-w, lat. 35° 53' 48", long. 104° 11' 09".
- Ruidoso**—K16BZ, New Mexico Bcstg. Co. Inc., 13 Broadcast Plaza SW, Albuquerque, NM 87104 (KBIM-TV Ch. 10 Roswell)—100-w, lat. 33° 24' 14", long. 105° 46' 55".
- Ruidoso**—K45BX, Prime Time Christian Bcstg., 2110 S. Main, Roswell, NM 88201 (KRPV Ch. 27 Roswell)—100-w, lat. 33° 24' 14", long. 105° 46' 55".
- Ruidoso**—See K53BN, Capitan.
- Ruidoso**—See K55AC, Capitan.
- Ruidoso**—K61EM, Eastern New Mexico University, 15th & Ave. D, Portales, NM 88130 (KENW Ch. 3 Portales)—100.0-w, lat. 33° 24' 14", long. 105° 46' 55".
- Ruidoso**—See K64AS, Capitan.
- Ruidoso, Capitan & Mescalero**—K58AH, KDAT-TV Inc., 3801 Carlisle Blvd. NE, Albuquerque, NM 87107 (KDAT-TV Ch. 7 Albuquerque)—100-w, lat. 33° 24' 14", long. 105° 46' 55".
- San Jon**—K24DP, Panhandle Telecasting Co., KFDA-TV, Box 1400, Amarillo, TX 79189 (KFDA-TV Ch. 10 Amarillo, TX)—20-w, lat. 35° 05' 23", long. 102° 56' 24".
- San Jon**—K26DR, Marsh Media Inc., Box 12077, Amarillo, TX 79101 (KVII-TV Ch. 7 Amarillo, TX)—20-w, lat. 35° 05' 23", long. 102° 56' 24".
- San Jon**—K28BA, Canaan Communications Inc., Box 751, Amarillo, TX 79189 (KAMR-TV Ch. 4 Amarillo, TX)—20-w, lat. 35° 05' 23", long. 103° 56' 24".
- San Jon**—K30DZ, Panhandle Telecasting Co. Joint Venture, Box 1400, Amarillo, TX 79189-1400 (KFDA-TV Ch. 10 Amarillo, TX)—20-w, lat. 35° 05' 23", long. 102° 56' 24".
- San Lorenzo**—See K06AW, Mimbres Valley.
- San Lorenzo**—K07FH, Mimbres TV Assn., San Lorenzo, NM (KVIA-TV Ch. 7 El Paso, TX)—1-w, lat. 32° 49' 00", long. 107° 57' 00".
- San Lorenzo**—See K11HK, Mimbres Valley.
- San Mateo**—K06MG, Television Viewers Assn., Lee Ranch, San Mateo, NM 87050 (KRQE Ch. 13 Albuquerque)—1000-w, lat. 35° 20' 35", long. 107° 36' 41".
- San Mateo**—K09VG, Television Viewers Assn., Lee Ranch, San Mateo, NM 87050 (KDB-TV Ch. 4 Albuquerque)—10-w, lat. 35° 20' 53", long. 107° 36' 41".
- Santa Fe**—K52BS, Echonet Corp., Box 255, Evergreen, CO 80439 (KUBD Ch. 59 Denver, CO)—lat. 35° 41' 16", long. 105° 56' 04". Note: Licensed as LPTV.
- ***Santa Fe, Los Alamos, Espanola & the Espanola Valley**—K26DU, Regents of the U. of New Mexico, 13 Broadcast Plaza, Albuquerque, NM 87104 (KNME-TV Ch. 5 Albuquerque)—1000-w, lat. 35° 47' 08", long. 105° 46' 55".
- ***Santa Fe, Los Alamos, Espanola & the Espanola Valley**—K390D, Regents of the U. of New Mexico, 13 Broadcast Plaza, Albuquerque, NM 87104 (KNME-TV Ch. 5 Albuquerque)—1000-w, lat. 35° 47' 08", long. 105° 46' 55".
- Santa Rita**—See K02ES, Fort Bayard.

Santa Rita—See K07EB, Pinos Altos.

Santa Rita—See K11DU, Pinos Altos.

Santa Rosa—K36DI, Santa Rosa Chamber of Commerce, 486 Parker Ave., Santa Rosa, NM 88435 (KOB-TV Ch. 4 Albuquerque)—100-w, lat. 34° 57' 20", long. 104° 40' 55".

Santa Rosa—K62CU, Santa Rosa Chamber of Commerce, 486 Parker Ave., Santa Rosa, NM 88435 (KRQE Ch. 13 Albuquerque)—100-w, lat. 34° 57' 20", long. 104° 40' 55".

Santa Rosa—K64DV, Santa Rosa Chamber of Commerce, 486 Parker Ave., Santa Rosa, NM 88435 (KOAT-TV Ch. 7 Albuquerque)—100-w, lat. 34° 57' 20", long. 104° 40' 55".

Santa Rosa—K7480, New Mexico Department of Education, School District No. 8, 344 4th St., Santa Rosa, NM 88435 (KNME-TV Ch. 5 Albuquerque)—20-w, lat. 34° 57' 20", long. 104° 40' 55".

Santa Rosa Heights—K09KC, KOB-TV Inc., 4 Broadcast Plaza SW, Albuquerque, NM 87101 (KOB-TV Ch. 4 Albuquerque)—1-w, lat. 34° 56' 50", long. 104° 36' 30".

Sheep Springs, Coyote Canyon School, Dezza Bluff (area W), Natchiti Schools, Mexican Springs & Tohatchi—K09NA, Navajo Tribe, Box 308, Communications Dept., Window Rock, AZ 86515 (KOB-TV Ch. 4 Albuquerque)—10-w, lat. 35° 54' 29", long. 108° 46' 21".

Sheridan—K69CI, Regents of U. of New Mexico and Board of Education of the City of Albuquerque, 1130 University NE, Albuquerque, NM 87102 (KNME-TV Ch. 5 Albuquerque)—100-w, lat. 35° 24' 15", long. 105° 11' 21".

Shiprock—K09BZ, Shiprock Non-Profit TV Assn., Box 806, Shiprock, NM 87420 (KRQE Ch. 13 Albuquerque)—100-w, lat. 36° 27' 30", long. 109° 05' 37". Requests CP to change principal community to Many Farms, AZ. BPTT-930402H3.

Shiprock—K11CF, Shiprock Non-Profit TV Assn., Box 806, Shiprock, NM 87420 (KOAT-TV Ch. 7 Albuquerque)—100-w, lat. 36° 27' 30", long. 109° 05' 37".

Shiprock—K45CU, Regents of U. of New Mexico and Board of Education of the City of Albuquerque, 1130 University Blvd. NE, Albuquerque, NM 87102 (KNME-TV Ch. 5 Albuquerque)—100-w, lat. 36° 27' 30", long. 109° 05' 37".

Shiprock—K69AF, KOB-TV Inc., 4 Broadcast Plaza SW, Albuquerque, NM 87104 (KOB-TV Ch. 12 Farmington)—100-w, lat. 36° 27' 30", long. 109° 05' 37".

Silver City—See K02ES, Fort Bayard.

Silver City—See K07EB, Pinos Altos.

Silver City—K10KF, KOB-TV Inc., 4 Broadcast Plaza SW, Albuquerque, NM 87104 (KOB-TV Ch. 4 Albuquerque)—100-w, lat. 32° 51' 48", long. 108° 14' 28".

Silver City—See K11DU, Pinos Altos.

Silver City—K12LL, Regents of New Mexico State U., Box TV22, Las Cruces, NM 88003 (KRWG-TV Ch. 22 Las Cruces)—100-w, lat. 32° 51' 49", long. 108° 14' 27".

Silver City—K25DI, Journal Bcstg. of New Mexico Inc., 1377 University Blvd. NE, Albuquerque, NM 87102 (KASA-TV Ch. 2 Santa Fe)—100-w, lat. 32° 50' 40", long. 108° 14' 18".

Socorro—K10MG, Hubbard Bcstg. Inc., 3415 University Ave., St. Paul, MN 55114 (KOB-TV Ch. 4 Albuquerque)—1-w, lat. 35° 04' 18", long. 106° 57' 44".

South Fork—See K67BD, Cedar Canyon.

Springer—K03BP, Springer Community TV Club, Box 444, Springer, NM 87747 (KRQE Ch. 13 Albuquerque)—1-w, lat. 36° 20' 45", long. 104° 36' 15".

Springer—See K06DB, Raton.

Springer—See K08EA, Raton.

Springer—See K10BQ, Raton.

Springer & rural area—K08BC, Springer Community TV Club, Box 444, Springer, NM 87747 (KOB-TV Ch. 4 Albuquerque)—1-w, lat. 36° 20' 45", long. 104° 36' 15".

Taos—K06LE, KOB-TV Inc., 4 Broadcast Plaza SW, Albuquerque, NM 87104 (KOB-TV Ch. 4 Albuquerque)—10-w, lat. 35° 23' 51", long. 105° 32' 34".

Taos—K08KX, KOAT-TV Inc., 3801 Carlisle Blvd. NE, Albuquerque, NM 87107 (KOAT-TV Ch. 7 Albuquerque)—1-w, lat. 36° 23' 51", long. 105° 32' 34".

Taos—K09EQ, New Mexico Bcstg. Co. Inc., 13 Broadcast Plaza SW, Albuquerque, NM 87104 (KRQE Ch. 13 Albuquerque)—1-w, lat. 36° 21' 12", long. 105° 50' 36".

***Taos**—K120G, Journal Bcstg. of New Mexico Inc., 1377 University Blvd., Albuquerque, NM 87102 (KASA-TV Ch. 2 Santa Fe)—lat. 36° 34' 58", long. 105° 35' 38".

Taos—K33BN, Taos Community TV Inc., Box 1272, Taos, NM 87571 (KNME-TV Ch. 5 Albuquerque)—100-w, lat. 36° 23' 51", long. 105° 32' 34".

Taos—K58DW, Son Bcstg. Inc., Box 4338, Albuquerque, NM 87106 (KCHF Ch. 11 Santa Fe)—10-w, lat. 36° 23' 51", long. 105° 32' 34".

Thoreau—K55BP, Navajo Tribe, Box 308, Communications Dept., Window Rock, AZ 86515 (KOB-TV Ch. 4 Albuquerque)—

100-w, lat. 35° 27' 59", long. 108° 14' 25".

Thoreau—K57AL, Navajo Tribe, Box 308, Communications Dept., Window Rock, AZ 86515 (KOAT-TV Ch. 7 Albuquerque)—100-w, lat. 35° 27' 59", long. 108° 14' 25".

Thoreau—K59BH, Navajo Tribe, Box 308, Communications Dept., Window Rock, AZ 86515 (KRQE Ch. 13 Albuquerque)—100-w, lat. 35° 27' 59", long. 108° 14' 25".

Three Rivers—See K57CF, Carrizozo.

Tierra Amarilla—K60DD, KOAT-TV Inc., 3801 Carlisle Blvd. NE, Albuquerque, NM 87107 (KOAT-TV Ch. 7 Albuquerque)—100-w, lat. 36° 53' 58", long. 106° 36' 05".

Tierra Amarillo, Brazos, Chama, Park View—K09KJ, KOB-TV Inc., 4 Broadcast Plaza SW, Albuquerque, NM 87104 (KOB-TV Ch. 4 Albuquerque)—10-w, lat. 36° 53' 58", long. 106° 36' 05".

Timberon—K12MP, Vision Bcstg. Network Inc., 400 12th St., Alamogordo, NM 88310 (KCIK Ch. 14 El Paso, TX)—10-w, lat. 32° 38' 54", long. 105° 40' 50".

Tohatchi—See K09NA, Sheep Springs.

***Tohatchi**—K18CX, KGSW-TV Inc., Box 25200, Albuquerque, NM 87125 (KASA-TV Ch. 2 Santa Fe)—100-w, lat. 35° 54' 30", long. 108° 46' 28".

Tohatchi—K53AW, El Paso Natural Gas Co., Box 1492, El Paso, TX 79978 (KNME-TV Ch. 5 Albuquerque)—1-w, lat. 35° 36' 15", long. 108° 41' 10".

Tohatchi—K64BM, El Paso Natural Gas Co., Box 1492, El Paso, TX 79978 (KOAT-TV Ch. 7 Albuquerque)—1-w, lat. 35° 36' 15", long. 108° 41' 10".

Tohatchi—K66AN, Navajo Tribe, Box 308, Communications Dept., Window Rock, AZ 86515—lat. 35° 54' 29", long. 108° 46' 21".

Tohatchi—K68BU, El Paso Natural Gas Co., Box 1492, El Paso, TX 79978 (KOB-TV Ch. 4 Albuquerque)—1-w, lat. 35° 36' 15", long. 108° 41' 10".

Tres Piedras—K53BA, Regents of U. of New Mexico and Board of Education of the City of Albuquerque, 1130 University NE, Albuquerque, NM 87102 (KNME-TV Ch. 5 Albuquerque)—20-w, lat. 36° 51' 25", long. 106° 01' 12".

Truth or Consequences—K17BH, Board of Education—Truth or Consequences, 605 Sims St., Truth or Consequences, NM 87901 (KNME-TV Ch. 5 Albuquerque)—10-w, lat. 33° 08' 48", long. 107° 17' 06".

Truth or Consequences—K27BN, City of Truth or Consequences, 605 Sims St., Truth or Consequences, NM 87901

(KASA-TV Ch. 2 Santa Fe)—100-w, lat. 33° 08' 48", long. 107° 17' 06".

Truth or Consequences—K51BQ, City of Truth or Consequences, 605 Sims St., Truth or Consequences, NM 87901 (KOB-TV Ch. 4 Albuquerque)—100-w, lat. 33° 08' 48", long. 107° 17' 06".

Truth or Consequences—K54CC, City of Truth or Consequences, 605 Sims St., Truth or Consequences, NM 87901 (KRQE Ch. 13 Albuquerque)—100-w, lat. 33° 08' 48", long. 107° 17' 06".

Truth or Consequences—K59CN, Regents of New Mexico State U., Box TV22, Las Cruces, NM 88003 (KRWG-TV Ch. 22 Las Cruces)—100-w, lat. 33° 08' 48", long. 107° 17' 06".

Truth or Consequences—K64CG, City of Truth or Consequences, 605 Sims St., Truth or Consequences, NM 87901 (KOAT-TV Ch. 7 Albuquerque)—100-w, lat. 33° 08' 48", long. 107° 17' 06".

Tucumcari—K40DK, UHF TV Assn., Box 187, Tucumcari, NM 88401 (KCIT Ch. 14 Amarillo, TX)—100-w, lat. 35° 08' 20", long. 103° 41' 45".

Tucumcari—K42CR, UHF TV Assn., Box 187, Tucumcari, NM 88401 (KOAT-TV Ch. 7 Albuquerque)—100-w, lat. 35° 08' 20", long. 103° 41' 45".

Tucumcari—K44CJ, New Mexico Bcstg. Co. Inc., Box 249, Albuquerque, NM 87103 (KRQE Ch. 13 Albuquerque)—100-w, lat. 35° 08' 02", long. 103° 41' 56".

Tucumcari—K46BU, UHF TV Assn., Box 187, Tucumcari, NM 88401 (KFDA-TV Ch. 10 Amarillo, TX)—20-w, lat. 35° 08' 20", long. 103° 41' 45".

***Tucumcari**—K48EH, Journal Bcstg. of New Mexico Inc., 1377 University Blvd. NE, Albuquerque, NM 87102 (KASA-TV Ch. 2 Santa Fe)—100-w, lat. 35° 08' 03", long. 103° 41' 55".

Tucumcari—K50CX, UHF TV Assn., Box 187, Tucumcari, NM 88401 (KAMR-TV Ch. 4 Amarillo, TX)—100-w, lat. 35° 08' 20", long. 103° 41' 45".

***Tucumcari**—K63BR, Regents of Eastern New Mexico U., KENW, Eastern New Mexico U., Portales, NM 88130 (KENW Ch. 3 Portales)—100-w, lat. 35° 08' 07", long. 103° 41' 54".

Tucumcari—K67AI, UHF TV Assn., Box 187, Tucumcari, NM 88401 (KOB-TV Ch. 4 Albuquerque)—100-w, lat. 35° 08' 20", long. 103° 41' 45".

Tucumcari vicinity—K69BC, UHF TV Assn., Box 187, Tucumcari, NM 88401 (KVII-TV Ch. 7 Amarillo, TX)—100-w, lat. 35° 08' 20", long. 103° 41' 45".

Tularosa—See K67AX, Alamogordo.

Translators—New Mexico

Ute Park—K02EH, Ute Park TV Assn., Box 8, Ute Park, NM 87749 (KOAT-TV Ch. 7 Albuquerque)—1-w, lat. 36° 33' 30", long. 109° 11' 45".

Ute Park—K10IS, Ute Park TV Assn., Box 8, Ute Park, NM 87749 (KOB-TV Ch. 4 Albuquerque)—1-w, lat. 36° 33' 30", long. 105° 11' 45".

Vermejo Park—K06FV, Vermejo Park Corp., Drawer E, Raton, NM 87740 (KOB-TV Ch. 4 Albuquerque)—1-w, lat. 36° 53' 37", long. 104° 58' 24".

Vermejo Park—K09IY, Vermejo Park Corp., Drawer E, Raton, NM 87740 (KRQE Ch. 13 Albuquerque)—1-w, lat. 36° 53' 37", long. 104° 58' 24".

Vermejo Park—K11JB, Vermejo Park Corp., Drawer E, Raton, NM 87740 (KOAT-TV Ch. 7 Albuquerque)—1-w, lat. 36° 53' 37", long. 104° 58' 24".

Virden—See K57CU, Duncan, AZ.

Virden—See K65CM, Duncan, AZ.

Virden—See K67CP, Duncan, AZ.

Virden—See K69DG, Duncan, AZ.

Wagon Mound—K06BN, Wagon Mound TV Club, Box 68, Wagon Mound, NM 87752 (KRQE Ch. 13 Albuquerque)—1-w, lat. 36° 00' 30", long. 104° 40' 55".

Wagon Mound—K09CR, Wagon Mound TV Club, Box 68, Wagon Mound, NM 87752 (KOB-TV Ch. 4 Albuquerque)—1-w, lat. 36° 00' 30", long. 104° 40' 55".

Wagon Mound—K11MD, Wagon Mound TV Club, Box 68, Wagon Mound, NM 87752 (KDAT-TV Ch. 7 Albuquerque)—1-w, lat. 36° 00' 30", long. 104° 40' 55".

Wagon Mound—K68BD, Regents of U. of New Mexico and Board of Education of the City of Albuquerque, 1130 University Blvd. NE, Albuquerque, NM 87102 (KNME-TV Ch. 5 Albuquerque)—10-w, lat. 36° 00' 23", long. 104° 29' 42".

Wootan—See K58AZ, Nolan.

Zuni—K02EY, Zuni Communications Authority, Box 339, Zuni, NM 87327 (KRQE Ch. 13 Albuquerque)—1-w, lat. 35° 06' 50", long. 108° 44' 12".

Zuni—See K74DJ, Ramah.

Zuni Public School District—K43DL, Zuni Public School District, Drawer A, Zuni, NM 87327 (KNME-TV Ch. 5 Albuquerque)—lat. 35° 06' 50", long. 108° 44' 12".

Zuni Pueblo—K09FR, Zuni Communications Authority, Box 339, Zuni, NM 87327 (KOAT-TV Ch. 7 Albuquerque)—1-w, lat. 35° 06' 50", long. 108° 44' 12".

Zuni Pueblo—K11CD, Zuni Communications Authority, Box 339, Zuni, NM 87327 (KOB-TV Ch. 4 Albuquerque)—1-w, lat. 35° 06' 50", long. 108° 44' 12".

New York

Addison—W58AD, WSKG Public Telecommunications Council, Box 3000, Binghamton, NY 13902 (WSKG Ch. 42 Binghamton)—10-w, lat. 42° 07' 03", long. 77° 14' 06".

Albany—W64BH, Trinity Bcstg. Network Inc., Box A, Santa Ana, CA 92711 (KTBN-TV Ch. 40 Santa Ana-Los Angeles, CA)—1000-w, lat. 42° 38' 12", long. 73° 59' 45".

Allentown, Andover Relay & Bolivar Relay—W59AH, Western New York Public Bcstg. Assn., Box 1263, Buffalo, NY (WXXI-TV Ch. 21 Rochester)—10-w, lat. 42° 04' 16", long. 78° 03' 57".

Amsterdam, Fort Johnson, Rockton & South Amsterdam—W04AW, Enlarged City School District, City of Amsterdam, 41 Division St., Amsterdam, NY 12010 (WMHT Ch. 17 Schenectady-Albany-Troy)—1-w, lat. 42° 56' 49", long. 74° 11' 49".

Andover—W61AJ, Western New York Public Bcstg. Assn., 184 Barton St., Buffalo, NY 14213 (WNED-TV Ch. 17 Buffalo)—100-w, lat. 42° 08' 25", long. 77° 49' 25".

Andover Relay—See W59AH, Allentown.

Angelica & Belfast—W65AJ, Western New York Public Bcstg. Assn., 184 Barton St., Buffalo, NY 14240 (WXXI-TV Ch. 21 Rochester)—100-w, lat. 42° 19' 33", long. 78° 03' 08".

Arcade—See W73AR, Delevan.

Belfast—See W65AJ, Angelica.

Belmont—See W62AS, Friendship.

Binghamton—W14AH, Trinity Bcstg. Network Inc., Box C-11949, Santa Ana, CA 92711 (KTBN-TV Ch. 40 Santa Ana-Los Angeles, CA)—642-w, lat. 42° 03' 22", long. 75° 56' 39". Note: Operating as LPTV.

Blue Mountain Lake—W08BR, Blue Mountain Lake Assn. Inc., Main St., Blue Mountain Lake, NY (WMHT Ch. 17 Schenectady-Albany-Troy)—1-w, lat. 43° 52' 21", long. 74° 26' 07".

Blue Mountain Lake—W10AV, Blue Mountain Lake Assn. Inc., Main St., Blue Mountain Lake, NY (WCDC Ch. 19 Adams, MA)—1-w, lat. 43° 52' 21", long. 74° 26' 07".

Blue Mountain Lake—W12BC, Blue Mountain Lake Assn. Inc., Main St., Blue Mountain Lake, NY (WTVH Ch. 5 Syracuse)—1-w, lat. 43° 52' 21", long. 74° 26' 07".

Bolivar & Richburg—W68AJ, Western New York Public Bcstg. Assn., 184 Barton St., Buffalo, NY 14213 (WNED-TV Ch. 17 Buffalo)—10-w, lat. 42° 04' 09", long. 78° 11' 04".

Bolivar Relay—See W59AH, Allentown.

Bronx & Upper Manhattan—W71AK, RKO General Inc., 1440 Broadway, New York, NY 10018—1000-w, lat. 40° 44' 54", long. 73° 59' 10". Requests CP for change from Ch. 71 to Ch. 28.

Brownsville—W54AY, Island Bcstg. Co., 603 Cantiague Rock Rd., Westbury, NY 11590 (W44AI Ch. 44 Plainview-Hicks-ville)—100-w, lat. 40° 40' 30", long. 73° 54' 50". Note: Licensed as LPTV.

Cameron—W57AD, WSKG Public Telecommunications Council, Box 3000, Binghamton, NY 13902 (WSKG Ch. 42 Binghamton)—10-w, lat. 42° 11' 19", long. 77° 24' 19".

Canaseraga—W57AC, WSKG Public Telecommunications Council, Box 3000, Binghamton, NY 13902—1-w, lat. 42° 28' 44", long. 77° 45' 14".

Canisteo & Hornell—W66AD, WSKG Public Telecommunications Council, Box 3000, Binghamton, NY 13902 (WSKG Ch. 46 Binghamton)—100-w, lat. 42° 16' 02", long. 77° 37' 55".

Cattaraugus & Little Valley—W81AJ, Western New York Public Bcstg. Assn., 184 Barton St., Buffalo, NY 14240 (WNED-TV Ch. 17 Buffalo)—100-w, lat. 42° 16' 47", long. 78° 51' 20".

Cayuga—See W69AN, Union Springs.

Chambers—W56AK, WSKG Public Telecommunications Council, Box 3000, Binghamton, NY 13902 (WSKG Ch. 42 Binghamton)—1-w, lat. 42° 15' 08", long. 76° 58' 27".

Cherry Creek & Ellington—W62AE, Western New York Public Bcstg. Assn., 184 Barton St., Buffalo, NY 14213 (WNED-TV Ch. 17 Buffalo)—100-w, lat. 42° 14' 50", long. 79° 06' 48".

Clymer—W62AD, Western New York Public Bcstg. Assn., 184 Barton St., Buffalo, NY 14213 (WNED-TV Ch. 17 Buffalo)—1-w, lat. 42° 02' 05", long. 79° 38' 20".

Cooperstown—W47AV, Roy H. Park Bcstg. of Utica-Rome Inc., Smith-Hill Rd., Utica, NY 13502 (WUTR Ch. 20 Utica-Rome)—1000-w, lat. 42° 40' 06", long. 75° 00' 52".

***Corning**—W42BR, Inspiration TV of Southern Oregon, 1544 Alta Vista Dr., Vista, CA 92084 (KTBN-TV Ch. 40 Santa Ana-Los Angeles, CA)—1000-w, lat. 42° 06' 20", long. 76° 52' 17".

Corning—W68AD, WSKG Public Telecommunications Council, Box 3000, Binghamton, NY 13902 (WSKG Ch. 46 Bingham-

ton)—100-w, lat. 42° 08' 33", long. 77° 04' 42".

Crown Point—See W60AO, Port Henry.

Cuba—W60AJ, Western New York Public Bcstg. Assn., 184 Barton St., Buffalo, NY 14213 (WXXI-TV Ch. 21 Rochester)—100-w, lat. 42° 10' 48", long. 78° 16' 17".

Delevan, Arcade & Yorkshire—W73AR, Western New York Public Bcstg. Assn., 184 Barton St., Buffalo, NY 14240 (WNED-TV Ch. 17 Buffalo)—100-w, lat. 42° 30' 18", long. 78° 25' 52".

DeWitt—See W07BA, Syracuse.

***Dolgeville, Herkimer & Little Falls**—W63AN, Viacom Bcstg. Inc., 15 N. Pearl St., Menands, NY—100-w, lat. 43° 02' 57", long. 75° 49' 43".

Dundee—W56BE, Village of Dundee, 12 Union St., Dundee, NY 14837 (WCNY-TV Ch. 24 Syracuse)—10-w, lat. 42° 30' 56", long. 76° 59' 28".

Ellicottville—W81AK, Western New York Public Bcstg. Assn., 184 Barton St., Buffalo, NY 14213 (WNED-TV Ch. 17 Buffalo)—100-w, lat. 42° 16' 32", long. 78° 39' 38".

***Ellicottville**—W83AR, BOCES, 2nd Supervisory District, Greene, Delaware, Schoharie & Otsego Counties, Rexmere Park, Stamford, NY 12167—lat. 42° 15' 20", long. 78° 37' 50".

Ellington—See W62AE, Cherry Creek.

Elmira—W30AA, WSKG Public Telecommunications Council, Box 3000, Binghamton, NY 13902 (WSKG Ch. 46 Binghamton)—1000-w, lat. 42° 06' 20", long. 76° 52' 17".

Fabius—W60BC, Michael J. Devine, 2112 Pompey Center Rd., Fabius, NY 13063 (KTBN-TV Ch. 40 Santa Ana-Los Angeles, CA)—100-w, lat. 43° 50' 30", long. 75° 54' 48".

Fillmore—W62AQ, Western New York Public Bcstg. Assn., 184 Barton St., Buffalo, NY 14213 (WXXI-TV Ch. 21 Rochester)—10-w, lat. 42° 28' 33", long. 78° 02' 09".

Findley Lake—W60AC, Western New York Public Bcstg. Assn., 184 Barton St., Buffalo, NY 14213 (WNED-TV Ch. 17 Buffalo)—10-w, lat. 42° 05' 46", long. 79° 44' 15".

Fleischmanns & Margaretville—W07AT, BOCES, 2nd Supervisory District, Greene, Delaware, Schoharie & Otsego Counties, Rexmere Park, Stamford, NY 12167 (WMHT Ch. 17 Schenectady-Albany-Troy; WNED-TV Ch. 13 New York-Newark, NJ; WCNY-TV Ch. 24 Syracuse)—1-w, lat. 42° 09' 22", long. 74° 36' 42".

Fort Johnson—See W04AW, Amsterdam.

- Frankfort**—W55AN, Viacom Bcstg. Inc., 15 N. Pearl St., Menands, NY 12204 (WNYT Ch. 13 Albany-Troy-Schenectady)—lat. 43° 03' 30", long. 75° 07' 57".
- Franklinville**—See W81AI, Machias.
- Friendship & Belmont**—W62AS, Western New York Public Bcstg. Assn., 184 Barton St., Buffalo, NY 14213 (WNED-TV Ch. 17 Buffalo)—100-w, lat. 42° 12' 35", long. 78° 03' 46".
- Genoa**—W56AP, Rev. Sonny Persad, Box 1100, Auburn, NY 13021 (WCNY-TV Ch. 24 Syracuse)—10-w, lat. 42° 40' 13", long. 76° 33' 04".
- Glens Falls**—W04BD, Mohawk-Hudson Council on Educational TV Inc., Box 17, Schenectady, NY 12301-0017 (WMHT Ch. 17 Schenectady-Albany-Troy)—10-w, lat. 43° 18' 17", long. 73° 45' 07".
- Gloversville & Johnstown**—W07AV, Viacom Bcstg. Inc., Box 4035, Albany, NY 12204 (WNYT Ch. 13 Albany-Troy-Schenectady)—1-w, lat. 43° 02' 29", long. 74° 22' 01".
- Great Valley Twp.**—W72AQ, Western New York Public Bcstg. Assn., 184 Barton St., Buffalo, NY 14213 (WNED-TV Ch. 17 Buffalo)—100-w, lat. 42° 15' 03", long. 78° 42' 54".
- Greenwood**—W55AD, WSKG Public Telecommunications Council, Box 3000, Binghamton, NY 13902 (WSKG Ch. 42 Binghamton)—1-w, lat. 42° 08' 36", long. 77° 39' 10".
- Herkimer**—W04AE, Young Bcstg. of Albany Inc., 3 E. 54th St., New York, NY 10022 (WTEN Ch. 10 Albany)—1-w, lat. 43° 03' 23", long. 74° 55' 22".
- Herkimer**—See W63AN, Dolgeville.
- Hicksville**—See W44AI, Plainview.
- Hoosick Falls**—See W04AT, Hoosick.
- Hoosick, Hoosick Falls, North Hoosick & North Hoosick Falls**—W04AT, Brian A. Larson, Box 152, Valley Falls, NY 12185 (WMHT Ch. 17 Schenectady-Albany-Troy)—1-w, lat. 42° 54' 17", long. 73° 20' 26".
- Hornell**—W06AR, WENY Inc., Box 208, Elmira, NY 14902 (WENY-TV Ch. 36 Elmira)—1-w, lat. 42° 17' 32", long. 77° 40' 27".
- Hornell**—See W66AD, Canisteo.
- Houghton**—See W56AV, Rushford.
- Hunter, Lexington, South Jewett & Tannersville**—W12AZ, WSKG Public Telecommunications Council, 531 Gates Rd., Vestal, NY 13850 (WSKG Ch. 46 Binghamton)—3-w, lat. 42° 11' 57", long. 74° 13' 46".
- *Ithaca**—W07BJ, WENY Inc., Box 208, Elmira, NY 14902 (WENY-TV Ch. 36 Elmira)—10-w, lat. 42° 25' 16", long. 76° 25' 46".
- Jamestown**—W46BA, Western New York Public Bcstg. Assn., 184 Barton St., Buffalo, NY 14213 (WNED-TV Ch. 17 Buffalo)—1000-w, lat. 42° 05' 06", long. 79° 17' 23".
- Johnstown**—See W07AV, Gloversville.
- Kennedy**—W56AD, Western New York Public Bcstg. Assn., 184 Barton St., Buffalo, NY 14213 (WNED-TV Ch. 17 Buffalo)—1-w, lat. 42° 09' 04", long. 79° 04' 45".
- Kingston**—W36AF, Viacom Bcstg. Inc., Box 4035, Albany, NY 12204—100-w, lat. 41° 57' 12", long. 74° 03' 34".
- Lake Placid**—W55AI, Citadel Communications Co. Ltd., 100 Market Square, Burlington, VT 05401 (WVNY Ch. 22 Burlington, VT-Plattsburgh, NY)—10-w, lat. 44° 17' 08", long. 73° 59' 13".
- Lake Pleasant**—See W04BK, Speculator.
- Lexington**—See W12AZ, Hunter.
- Liberty**—W30AZ, John Mester, 671 Coney Island Ave., Brooklyn, NY 12749 (W51BN Ch. 51 White Lake)—100-w, lat. 41° 45' 09", long. 74° 43' 01". Note: Licensed as LPTV.
- Limestone**—W82AP, Western New York Public Bcstg. Assn., 184 Barton St., Buffalo, NY 14213 (WNED-TV Ch. 17 Buffalo)—100-w, lat. 42° 10' 07", long. 78° 40' 20". Requests CP for change from Ch. 82 to Ch. 28. BPTT-930729IF.
- Lindley**—See W62AK, Presho.
- Little Falls**—See W63AN, Dolgeville.
- Little Valley**—See W81AJ, Cattaraugus.
- Long Island City**—W38AM, Island Broadcasting Co., 4 Hunters Lane, Roslyn, NY 11576 (WVIA-TV Ch. 44 Scranton, Wilkes-Barre & Hazleton, PA)—100-w, lat. 40° 44' 45", long. 73° 37' 29".
- Long Lake**—W09SE, Town of Long Lake, Main St., Long Lake, NY 12847 (WVNY Ch. 22 Burlington, VT-Plattsburgh, NY)—1-w, lat. 43° 55' 38", long. 73° 25' 22".
- Long Lake**—W13AZ, Town of Long Lake, Main St., Long Lake, NY 12847—1-w, lat. 43° 57' 40", long. 74° 25' 20".
- Lowville**—W64AG, Roy H. Park Bcstg. of Utica-Rome Inc., Box 20, Utica, NY 13503 (WUTR Ch. 20 Utica-Rome)—100-w, lat. 43° 38' 49", long. 75° 29' 00".
- Lyon Mountain & Standish**—W66AJ, Citadel Communications Co. Ltd., 100 Market Square, Burlington, VT 05401 (WVNY Ch. 22 Burlington, VT-Plattsburgh, NY)—10-w, lat. 44° 41' 43", long. 73° 53' 00".
- Machias & Franklinville**—W81AI, Western New York Public Bcstg. Assn., 184 Barton St., Buffalo, NY 14213 (WNED-TV Ch. 17 Buffalo)—100-w, lat. 42° 21' 27", long. 78° 25' 55".
- Malone**—W60AF, Citadel Communications Co. Ltd., 100 Market Square, Burlington, VT 05401 (WVNY Ch. 22 Burlington, VT-Plattsburgh, NY)—100-w, lat. 44° 49' 46", long. 74° 22' 31".
- Margaretville**—See W07AT, Fleischmanns.
- Massena**—W20BA, National Minority TV Inc., Box C-11951, Santa Ana, CA 92711 (KTBN-TV Ch. 40 Santa Ana-Los Angeles, CA)—1000-w, lat. 44° 54' 14", long. 74° 53' 01".
- Middleburg**—See W04AJ, Schoharie.
- Middleburg**—See W07AN, Schoharie.
- *Mineola**—W57BC, WLLG-TV Inc., 175 Crossways Park W, Woodbury, NY 11797 (WLLG Ch. 55 Riverhead)—1000-w, lat. 40° 44' 59", long. 73° 34' 56". Note: Licensed as LPTV.
- Morris & Relay Laurens Site**—W04BG, WSKG Public Telecommunications Council, 531 Gates Rd., Vestal, NY 13850 (WSKG Ch. 46 Binghamton)—10-w, lat. 42° 31' 34", long. 75° 12' 50".
- Nedrow & Onondaga Indian Reservation**—W62AN, The Public Bcstg. Council of Central New York Inc., Old Liverpool Rd., Liverpool, NY 13088 (WCNY-TV Ch. 24 Syracuse)—1000-w, lat. 42° 56' 40", long. 76° 07' 08".
- New York**—W53AA, Accord Communications Inc., Suite 301, 1601 Bayshore Hwy., Burlingame, CA 94010 (WCBS-TV Ch. 2 New York)—1000-w, lat. 40° 44' 54", long. 73° 59' 10". Holds CP for change to 850-w. BPTT-930521ID.
- New York**—W60AJ, WWHT Corp., 390 W. Market St., Newark, NJ 07107 (WHSE Ch. 68 New York, NY-Newark, NJ)—lat. 40° 42' 40", long. 74° 00' 50".
- New York**—W62AA, WNJU-TV Bcstg. Corp., 47 Industrial Ave., Teterboro, NJ 07608—lat. 40° 50' 47", long. 73° 55' 15".
- New York**—W64AA, Fox Television Stations, 205 E. 67th St., New York, NY 10021 (WNYW Ch. 5 New York)—1000-w, lat. 40° 44' 54", long. 73° 59' 10".
- New York**—W73AP, Tribune New York Holding Inc., 200 E. 42nd St., New York, NY 10017 (WPIX Ch. 11 New York)—1000-w, lat. 40° 44' 54", long. 73° 59' 10".
- Newcomb**—W12BG, Town of Newcomb, Rte. 28N, Newcomb, NJ 12852—lat. 43° 57' 22", long. 74° 10' 26".
- North Creek & Sodom**—W07BH, Town of Johnsburg, Main St., North Creek, NY 12853 (WMHT Ch. 17 Schenectady-Albany-Troy)—1-w, lat. 43° 39' 14", long. 74° 00' 57".
- North Creek & Sodom**—W09AZ, Town of Johnsburg, Main St., North Creek, NY 12853 (WCDC Ch. 19 Adams, MA)—1-w, lat. 43° 39' 14", long. 74° 00' 57".
- North Creek & Sodom**—W11AW, Town of Johnsburg, Main St., North Creek, NY 12853 (WKTV Ch. 2 Utica)—1-w, lat. 43° 39' 14", long. 74° 00' 57".
- North Hoosick**—See W04AT, Hoosick.
- North Hoosick Falls**—See W04AT, Hoosick.
- Ogdensburg**—W68AE, Roy H. Park Bcstg. of Utica-Rome Inc., Box 20, Utica, NY 13503 (WUTR Ch. 20 Utica-Rome)—100-w, lat. 44° 34' 43", long. 75° 30' 51".
- Olean**—W22AZ, Trinity Bcstg. Network Inc., Box C-11949, Santa Ana, CA 92711 (KTBN-TV Ch. 40 Santa Ana-Los Angeles, CA)—lat. 42° 03' 04", long. 78° 25' 11".
- Olean**—W76AM, Western New York Public Bcstg. Assn., 184 Barton St., Buffalo, NY 14213 (WNED-TV Ch. 17 Buffalo; WNEQ-TV Ch. 23 Buffalo)—lat. 42° 03' 18", long. 78° 27' 28".
- Oneonta**—W63AE, Roy H. Park Bcstg. of Utica-Rome Inc., Box 20, Utica, NY 13503 (WUTR Ch. 20 Utica-Rome)—100-w, lat. 42° 25' 33", long. 75° 02' 47".
- Onondaga Indian Reservation**—See W62AN, Nedrow.
- Piseco**—See W04BK, Speculator.
- Plainview & Hicksville**—W44AI, Island Bcstg. Co., 603 Cantiague Rock Rd., Westbury, NY 11590 (WVIA-TV Ch. 44 Scranton, Wilkes-Barre & Hazleton, PA)—1000-w, lat. 40° 44' 45", long. 73° 37' 29".
- *Port Henry & Crown Point**—W60AD, Northeast New York Public Telecommunications Council, Plattsburgh, NY 12981 (WCFE-TV Ch. 57 Plattsburgh)—100-w, lat. 44° 05' 18", long. 73° 18' 25".
- Poughkeepsie**—W42AE, Dutchess Community College, Pendell Rd., Poughkeepsie, NY (WMHT Ch. 17 Schenectady-Albany-Troy)—100-w, lat. 41° 43' 10", long. 73° 59' 45".
- Prattsburg**—W57AE, WSKG Public Telecommunications Council, Box 3000, Binghamton, NY 13902 (WSKG Ch. 42 Binghamton)—1-w, lat. 42° 33' 44", long. 77° 16' 58".

Translators—New York

Presho & Lindley—W62AK, WSKG Public Telecommunications Council, Box 3000, Binghamton, NY 13902 (WSKG Ch. 42 Binghamton)—1-w, lat. 42° 06' 36", long. 77° 09' 02".

Relay Laurens Site—See W04BG, Morris.

Richburg—See W68AJ, Bolivar.

Rochester—W59BV, Tri-State Christian TV Inc., Box 1010, Marion, IL 62959 (KTBN-TV Ch. 40 Santa Ana-Los Angeles, CA; WNYB-TV Ch. 49 Buffalo)—1000-w, lat. 43° 08' 07", long. 77° 35' 02".

Rockton—See W04AW, Amsterdam.

Rushford & Houghton—W56AV, Western New York Public Bcstg. Assn., 184 Barton St., Buffalo, NY 14213 (WXXI-TV Ch. 21 Rochester)—10-w, lat. 42° 22' 39", long. 78° 10' 45".

***Saratoga Springs**—W47BO, Victory Communications Inc., 2040 Hawley Dr., Vista, CA 92084 (KTBN-TV Ch. 40 Santa Ana-Los Angeles, CA)—1000-w, lat. 43° 04' 24", long. 73° 48' 07".

Schoharie & Middleburg—W04AJ, Mohawk-Hudson Council on Educational TV Inc., Box 17, Schenectady, NY 12301-0017 (WMHT Ch. 17 Schenectady-Albany-Troy)—1-w, lat. 42° 40' 38", long. 74° 19' 40".

Schoharie & Middleburg—W07AN, Young Bcstg. of Albany Inc., 3 E. 54th St., New York, NY 10022 (WTEN Ch. 10 Albany)—1-w, lat. 42° 38' 27", long. 74° 20' 43".

Schroon Lake—W07BI, Town of Schroon, South St., Schroon Lake, NY 12870 (WETK Ch. 33 Burlington, VT)—1-w, lat. 43° 51' 56", long. 73° 43' 21".

Schroon Lake—W09BB, Town of Schroon, South St., Schroon Lake, NY 12870 (WVNY Ch. 22 Burlington, VT-Plattsburgh, NY)—1-w, lat. 43° 51' 56", long. 73° 43' 21".

Sherman—W64AF, Western New York Public Bcstg. Assn., 184 Barton St., Buffalo, NY 14213 (WNED-TV Ch. 17 Buffalo)—100-w, lat. 42° 10' 15", long. 79° 35' 31".

Sinclairville—W62AG, Western New York Public Bcstg. Assn., 184 Barton St., Buffalo, NY 14213 (WNED-TV Ch. 17 Buffalo)—10-w, lat. 42° 13' 05", long. 79° 17' 55".

Sodom—See W07BH, North Creek.

Sodom—See W09AZ, North Creek.

Sodom—See W11AW, North Creek.

South Amsterdam—See W04AW, Amsterdam.

South Jewett—See W12AZ, Hunter.

Southampton—W23AA, Channel America LPTV Holdings Inc., Suite 804, 24 W. 57th St., New York, NY 10019 (KTBN-TV Ch. 40 Santa Ana-Los Angeles, CA)—1000-w, lat. 40° 48' 35", long. 72° 35' 42".

Southampton—W79AD, Village of Southampton, Little Plains Rd., Southampton, NY 11968 (WVIT Ch. 30 New Britain-Hartford, CT)—1-w, lat. 40° 55' 15", long. 72° 23' 50".

Speculator, Lake Pleasant & Piseco—W04BK, Page Hill Community Telecasters Inc., Box 11, Lake Pleasant, NY 12108 (WMHT Ch. 17 Schenectady-Albany-Troy)—1-w, lat. 43° 30' 50", long. 74° 22' 25".

Springville & West Valley—W80AK, Western New York Public Bcstg. Assn., 184 Barton St., Buffalo, NY 14213 (WNED-TV Ch. 17 Buffalo)—100-w, lat. 42° 24' 50", long. 78° 37' 47". Requests CP for change from Ch. 80 to Ch. 34. BPTT-930805JF.

Stamford—W69BP, WSKG Public Telecommunications Council, 531 Gates Rd., Vestal, NY 13850 (WSKG Ch. 46 Binghamton)—1000-w, lat. 42° 23' 58", long. 74° 35' 27".

Standish—See W66AJ, Lyon Mountain.

Syracuse—W14AE, Channel America LPTV Holdings Inc., Suite 804, 24 W. 57th St., New York, NY 10019 (KUSK Ch. 7 Prescott-Phoenix, AZ)—100-w, lat. 43° 00' 25", long. 76° 05' 38". Note: Licensed as LPTV.

Syracuse—W18AL, Syracuse TV Corp., Box 95, Syracuse, NY 13250—1000-w, lat. 43° 00' 25", long. 76° 05' 38". Note: Licensed as LPTV.

***Syracuse**—W59CH, National Minority TV Inc., Box C-11951, Santa Ana, CA 92711 (KTBN-TV Ch. 40 Santa Ana-Los Angeles, CA)—1000-w, lat. 43° 09' 06", long. 76° 07' 58". Requests modification of CP for change from Ch. 59 to Ch. 22, lat. 42° 56' 45", long. 76° 06' 16". BPTT-920214TE.

Syracuse-DeWitt—W07BA, WIXT-TV Inc., Box 699, 5904 Bridge St., East Syracuse, NY 13057 (WIXT Ch. 9 Syracuse)—1-w, lat. 43° 00' 32", long. 76° 09' 46".

Tannersville—See W12AZ, Hunter.

Ticonderoga—W67AW, Northeast New York Public Telecommunications Council, Plattsburgh, NY 12901 (WCFE-TV Ch. 57 Plattsburgh)—10-w, lat. 43° 50' 24", long. 73° 24' 51".

Tupper Lake—W25AT, Northeast New York Public Telecommunications Council, Plattsburgh, NY 12901 (WCFE-TV Ch. 57 Plattsburgh)—100-w, lat. 44° 09' 34", long. 74° 28' 31".

Union Springs & Cayuga—W69AN, Rev. Sonny Persad, Box 1100, Auburn, NY 13021 (WCNY-TV Ch. 24 Syracuse)—10-w, lat. 42° 54' 09", long. 76° 42' 46".

Utica—W59AU, The Public Bcstg. Council of Central New York Inc., Old Liverpool Rd., Liverpool, NY 13088 (WCNY-TV Ch. 24 Syracuse)—1000-w, lat. 43° 08' 38", long. 75° 10' 40".

***Watertown**—W22BL, Sonlight Bcstg. Systems Inc., 814 Calle Vallarta, San Clemente, CA 92672 (KTBN-TV Ch. 40 Santa Ana-Los Angeles, CA)—1000-w, lat. 43° 57' 16", long. 75° 43' 45".

Watertown—W50AA, Roy H. Park Bcstg. of Utica-Rome Inc., Box 20, Utica, NY 13503 (WUTR Ch. 20 Utica-Rome)—1000-w, lat. 43° 51' 45", long. 75° 43' 40".

Wellsville—See W56AU, Scio.

Wellsville & Scio—W56AU, Western New York Public Bcstg. Assn., 184 Barton St., Buffalo, NY 14213 (WXXI-TV Ch. 21 Rochester)—10-w, lat. 42° 06' 11", long. 77° 57' 23".

West Valley—See W80AK, Springville.

***Westport**—W67AY, Northeast New York Public Telecommunications Council, Plattsburgh, NY 12901 (WCFE-TV Ch. 57 Plattsburgh)—10-w, lat. 44° 11' 43", long. 73° 25' 34".

Whitesville—W64AJ, Western New York Public Bcstg. Assn., 184 Barton St., Buffalo, NY 14213 (WNED-TV Ch. 17 Buffalo)—10-w, lat. 42° 01' 41", long. 77° 46' 20".

Willsboro—W67AR, Northeast New York Public Telecommunications Council, Plattsburgh, NY 12901 (WCFE-TV Ch. 57 Plattsburgh)—100-w, lat. 44° 24' 13", long. 74° 26' 03".

Woodhull—W56AH, WSKG Public Telecommunications Council, Box 3000, Binghamton, NY 13902 (WSKG Ch. 42 Binghamton)—10-w, lat. 42° 03' 35", long. 77° 22' 06".

Yorkshire—See W73AR, Delevan.

North Carolina

Addie—See W05AE, Sylva.

Akmond—See W11AN, Bryson City.

Alarka—See W05AR, Bryson City.

Alarka—See W08AN, Bryson City.

Alarka—See W11AN, Bryson City.

Alarka—See W67AV, Bryson City.

Almond—See W08AN, Bryson City.

Almond—See W67AV, Bryson City.

Andrews—W05AT, Multimedia WBIR Inc., Box 2760, Greenville, SC 29602—1-w, lat. 35° 15' 26", long. 83° 47' 43".

Andrews—See W11AQ, Robbinsville.

Andrews & Robbinsville—W08BH, Pulitzer Bcstg. Co., Box TV 4, Greenville, SC 29602 (WYFF-TV Ch. 4 Greenville-Spartanburg, SC & Asheville, NC)—1-w, lat. 35° 15' 26", long. 83° 47' 43". Requests modification of CP for change to lat. 34° 58' 57", long. 90° 00' 45". BPTV-920214NX.

Andrews, Murphy & Robbinsville—W59AD, U. of North Carolina, Box 3508, 910 Raleigh Rd., Chapel Hill, NC 27514 (WUNE-TV Ch. 17 Linville)—1000-w, lat. 35° 15' 26", long. 83° 47' 43".

Asheville—W09AY, Spartan Radiocasting Co., Box 1717, Spartanburg, SC 29304—1-w, lat. 35° 37' 29", long. 82° 32' 03".

***Asheville**—W25BU, Carolina Christian Bcstg. Inc., Box 1616, Greenville, SC 29602 (WGGs-TV Ch. 16 Greenville, SC)—100-w, lat. 35° 36' 03", long. 82° 39' 06".

Bakersville—W42AX, U. of North Carolina, Box 3508, 910 Raleigh Rd., Chapel Hill, NC 27514 (WUNE-TV Ch. 17 Linville)—100-w, lat. 36° 02' 01", long. 82° 12' 08".

Bat Cave, Chimney Rock, Gerton & Lake Lure—W06AQ, WLOS Inc., Suite 3100, 201 Main St., Fort Worth, TX 76102 (WLOS Ch. 13 Greenville-Spartanburg, SC & Asheville, NC)—1-w, lat. 35° 25' 50", long. 82° 15' 18".

Bat Cave, Chimney Rock, Gerton & Lake Lure—W11AX, Pulitzer Bcstg. Co., Box TV 4, Greenville, SC 29602 (WYFF-TV Ch. 4 Greenville-Spartanburg, SC & Asheville, NC)—1-w, lat. 35° 25' 50", long. 82° 15' 18".

Bat Cave, Gerton, Chimney Rock & Lake Lure—W05AU, U. of North Carolina, Box 3508, 910 Raleigh Rd., Chapel Hill, NC 27514 (WUNF-TV Ch. 33 Asheville)—1-w, lat. 35° 25' 50", long. 82° 15' 18".

Beaver Dam Creek Valley, Elk Mountain & Woodfin—W08BP, Spartan Radiocasting Co., Box 1717, Spartanburg, SC 29304 (WSPA-TV Ch. 7 Greenville-Spartanburg, SC & Asheville, NC)—1-w, lat. 35° 38' 42", long. 82° 34' 12".

Big Cove—See W10AL, Cherokee.

Birdtown—See W11AN, Bryson City.

Biscoe—W29BC, Journal Bcstg. of Charlotte Inc., 8036 Hood Rd., Charlotte, NC 28215 (WCNC-TV Ch. 36 Charlotte)—1000-w, lat. 35° 16' 36", long. 79° 50' 02".

Black Mountain—See W10AD, Montreat.

- Black Mountain**—W12AQ, WLOS Inc., Suite 3100, 201 Main St., Fort Worth, TX 76102 (WLOS Ch. 13 Greenville-Spartanburg, SC & Asheville, NC)—1-w, lat. 35° 37' 10", long. 82° 20' 36".
- Black Mountain**—W35AV, Cannell Communications L.P., No. 975, 400 Perimeter Center NE, Atlanta, GA 30346 (WHNS Ch. 21 Greenville-Spartanburg, SC & Asheville, NC)—100-w, lat. 35° 34' 04", long. 82° 23' 02".
- ***Black Mountain**—W52BA, U. of North Carolina, Box 3508, 910 Raleigh Rd., Chapel Hill, NC 27514 (WUNF-TV Ch. 33 Asheville)—100-w, lat. 35° 34' 04", long. 82° 23' 02".
- Boone**—W27AO, U. of North Carolina, Box 3508, 910 Raleigh Rd., Chapel Hill, NC 27514 (WUNL-TV Ch. 26 Winston-Salem)—100-w, lat. 36° 11' 18", long. 81° 42' 45".
- Brasstown**—See W42AT, Hayesville.
- Brasstown & Murphy**—W05AP, WLOS Inc., Suite 3100, 201 Main St., Fort Worth, TX 76102 (WLOS Ch. 13 Greenville-Spartanburg, SC & Asheville, NC)—1-w, lat. 35° 05' 02", long. 84° 00' 58".
- Brevard**—W02AG, Spartan Radiocasting Co., Box 1717, Spartanburg, SC 29304 (WSPA-TV Ch. 7 Greenville-Spartanburg, SC & Asheville, NC)—10-w, lat. 35° 10' 40", long. 82° 40' 55".
- Brevard, Cedar Mountain & Sherwood Forest**—W59AR, U. of North Carolina, Box 3508, 910 Raleigh Rd., Chapel Hill, NC 27514 (WUNF-TV Ch. 33 Asheville)—100-w, lat. 35° 10' 36", long. 82° 40' 54".
- Bryson City**—W69CN, Cannell Communications L.P., No. 975, 400 Perimeter Center NE, Atlanta, GA 30346 (WHNS Ch. 21 Greenville-Spartanburg, SC & Asheville, NC)—410-w, lat. 35° 22' 53", long. 83° 24' 52".
- Bryson City, Alarka & Ela**—W05AR, Pulitzer Bcstg. Co., Box TV 4, Greenville, SC 29602 (WYFF-TV Ch. 4 Greenville-Spartanburg, SC & Asheville, NC)—10-w, lat. 35° 22' 53", long. 83° 24' 52".
- Bryson City, Alarka, Almond, Lauada, Greens Creek, Savannah-Gay & Whittier-Birdtown**—W11AN, Spartan Radiocasting Co., Box 1717, Spartanburg, SC 29304 (WSPA-TV Ch. 7 Greenville-Spartanburg, SC & Asheville, NC)—10-w, lat. 35° 22' 53", long. 83° 24' 52".
- Bryson City, Ela, Alarka-Lauada (portions) & Almond-Stecoah (portions)**—W08AN, WLOS Inc., Suite 3100, 201 Main St., Fort Worth, TX 76102 (WLOS Ch. 13 Greenville-Spartanburg, SC & Asheville, NC)—1-w, lat. 35° 24' 47", long. 83° 30' 02".
- Bryson City, Ela, Lauada, Alarka, Almond & Stecoah**—W67AV, U. of North Carolina, Box 3508, 910 Raleigh Rd., Chapel Hill, NC 27514 (WUNE-TV Ch. 17
- Linville)—100-w, lat. 35° 24' 47", long. 83° 30' 02".
- Burnsville**—W02AT, Spartan Radiocasting Co., Box 1717, Spartanburg, SC 29304 (WSPA-TV Ch. 7 Greenville-Spartanburg, SC & Asheville, NC)—1-w, lat. 35° 56' 16", long. 82° 17' 48".
- Burnsville**—W09AS, Pulitzer Bcstg. Co., Box TV 4, Greenville, SC 29602 (WYFF-TV Ch. 4 Greenville-Spartanburg, SC & Asheville, NC)—1-w, lat. 35° 56' 16", long. 82° 17' 48".
- Burnsville**—W12AU, WLOS Inc., Suite 3100, 201 Main St., Fort Worth, TX 76102 (WLOS Ch. 13 Greenville-Spartanburg, SC & Asheville, NC)—1-w, lat. 35° 56' 15", long. 82° 17' 48".
- Burnsville**—W27BF, U. of North Carolina, Box 3508, 910 Raleigh Rd., Chapel Hill, NC 27514 (WUNE-TV Ch. 17 Linville)—100-w, lat. 35° 56' 16", long. 82° 17' 48".
- Canton, Clyde & Lake Junaluska**—W11AU, Pulitzer Bcstg. Co., Box TV 4, Greenville, SC 29602 (WYFF-TV Ch. 4 Greenville-Spartanburg, SC & Asheville, NC)—1-w, lat. 35° 34' 06", long. 82° 54' 25".
- Canton, Clyde, Hazelwood & Waynesville**—W27AB, U. of North Carolina, Box 3508, 910 Raleigh Rd., Chapel Hill, NC 27514 (WUNF-TV Ch. 33 Asheville)—1000-w, lat. 35° 34' 06", long. 82° 54' 25".
- Canton, Lake Junaluska & Maggie Valley**—W08AO, Spartan Radiocasting Co., Box 1717, Spartanburg, SC 29304 (WSPA-TV Ch. 7 Greenville-Spartanburg, SC & Asheville, NC)—1-w, lat. 35° 34' 34", long. 82° 54' 26".
- Canton-Waynesville**—W57BG, Cannell Communications L.P., No. 975, 400 Perimeter Center NE, Atlanta, GA 30346 (WHNS Ch. 21 Greenville-Spartanburg, SC & Asheville, NC)—1000-w, lat. 35° 34' 06", long. 82° 54' 25".
- Cashiers**—W24AU, U. of North Carolina, Box 3508, 910 Raleigh Rd., Chapel Hill, NC 27514 (WUNE-TV Ch. 17 Linville)—100-w, lat. 35° 08' 06", long. 83° 05' 49".
- Cedar Mountain**—See W59AR, Brevard.
- Cherokee**—W05AF, WLOS Inc., Suite 3100, 201 Main St., Fort Worth, TX 76102 (WLOS Ch. 13 Greenville-Spartanburg, SC & Asheville, NC)—1-w, lat. 35° 28' 24", long. 83° 19' 28".
- ***Cherokee**—W53BC, Cannell Communications L.P., No. 900, 400 Perimeter Center NE, Atlanta, GA 30346 (WHNS Ch. 21 Greenville-Spartanburg, SC & Asheville, NC)—200-w, lat. 35° 29' 45", long. 83° 20' 02".
- Cherokee & Big Cove**—W10AL, Pulitzer Bcstg. Co., Box TV 4, Greenville, SC 29602 (WYFF-TV Ch. 4 Greenville-Spartanburg,
- SC & Asheville, NC)—1-w, lat. 35° 29' 15", long. 83° 20' 02".
- Cherokee, Shoal Valley & Soco Valley**—W08AT, Spartan Radiocasting Co., Box 1717, Spartanburg, SC 29304 (WSPA-TV Ch. 7 Greenville-Spartanburg, SC & Asheville, NC)—10-w, lat. 35° 28' 24", long. 83° 19' 22".
- Chimney Rock**—See W05AU, Bat Cave.
- Chimney Rock**—See W06AQ, Bat Cave.
- Chimney Rock**—See W11AX, Bat Cave.
- Clyde**—See W11AU, Canton.
- Clyde**—See W27AB, Canton.
- Columbus**—See W05AC, Tryon.
- Columbus**—See W11AH, Tryon.
- Columbus**—See W24BA, Tryon.
- Cullowhee**—See W02AF, Sylva.
- Cullowhee**—See W05AE, Sylva.
- Cullowhee**—See W09AF, Sylva.
- Cullowhee**—W23AF, U. of North Carolina, 10 T.W. Alexander Dr., Research Triangle Park, NC 27709 (WUNE-TV Ch. 17 Linville)—100-w, lat. 35° 18' 12", long. 83° 10' 39".
- Dillsboro**—See W02AF, Sylva.
- Dillsboro**—See W05AE, Sylva.
- Dillsboro**—See W09AF, Sylva.
- Drexel, Morganton & Valdese**—W06AK, Pulitzer Bcstg. Co., Box TV 4, Greenville, SC 29602 (WYFF-TV Ch. 4 Greenville-Spartanburg, SC & Asheville, NC)—1-w, lat. 35° 43' 14", long. 81° 36' 32".
- ***Durham**—W56CU, Victory Communications Inc., 2040 Hawley Dr., Vista, CA 92084 (KTBN-TV Ch. 40 Santa Ana-Los Angeles, CA)—1000-w, lat. 36° 01' 03", long. 78° 52' 25".
- Ela**—See W05AR, Bryson City.
- Ela**—See W08AN, Bryson City.
- Ela**—See W67AV, Bryson City.
- Ela & Whittier**—W03AK, Pulitzer Bcstg. Co., Box TV 4, Greenville, SC 29602 (WYFF-TV Ch. 4 Greenville-Spartanburg, SC & Asheville, NC)—1-w, lat. 35° 22' 53", long. 83° 24' 52".
- Elk Mountain**—See W08BP, Beaver Dam Creek Valley.
- ***Fayetteville**—W53BE, Tri-State Christian TV Inc., Box 1010, Marion, IL 62959—1000-w, lat. 35° 04' 46", long. 78° 55' 58".
- Fontana Village**—W08AR, Government Services Inc., Box 68, Fontana Dam, NC 28733 (WBIR-TV Ch. 10 Knoxville, TN)—1-w, lat. 35° 25' 40", long. 83° 49' 58".
- Franklin**—W06AJ, Pulitzer Bcstg. Co., Box TV 4, Greenville, SC 29602 (WYFF-TV Ch. 4 Greenville-Spartanburg, SC & Asheville, NC)—1-w, lat. 35° 10' 22", long. 83° 34' 53".
- Franklin**—W09AG, Spartan Radiocasting Co., Box 1717, Spartanburg, SC 29304 (WSPA-TV Ch. 7 Greenville-Spartanburg, SC & Asheville, NC)—1-w, lat. 35° 10' 22", long. 83° 34' 53".
- Franklin**—W11AJ, WLOS Inc., Suite 3100, 201 Main St., Fort Worth, TX 76102 (WLOS Ch. 13 Greenville-Spartanburg, SC & Asheville, NC)—10-w, lat. 35° 10' 22", long. 83° 34' 53".
- Franklin**—W28AN, U. of North Carolina, Box 3508, 910 Raleigh Rd., Chapel Hill, NC 27514 (WUNE-TV Ch. 17 Linville)—100-w, lat. 35° 10' 23", long. 83° 34' 52".
- Franklin**—W56AG, U. of North Carolina, Box 3508, 910 Raleigh Rd., Chapel Hill, NC 27514 (WUNE-TV Ch. 17 Linville)—lat. 35° 19' 40", long. 83° 20' 11".
- Franklin**—W64BO, Cannell Communications L.P., No. 975, 400 Perimeter Center NE, Atlanta, GA 30346 (WHNS Ch. 21 Greenville-Spartanburg, SC & Asheville, NC)—1000-w, lat. 35° 10' 22", long. 83° 34' 53".
- Garden Creek**—See W10AP, Marion.
- Gay**—See W11AN, Bryson City.
- Gerton**—See W05AU, Bat Cave.
- Gerton**—See W06AQ, Bat Cave.
- Gerton**—See W11AX, Bat Cave.
- Greenlee**—See W12BD, Old Fort.
- Greens Creek**—See W11AN, Bryson City
- ***Greenville**—W54BR, Tri-State Christian TV Inc., Box 1010, Marion, IL 62959 (WLXJ-TV Ch. 61 Greensboro)—1000-w, lat. 35° 36' 58", long. 77° 22' 14".
- ***Greenville**—W58CC, Local Television Assoc. Inc., Box 2069, Morehead City, NC 28557 (WFXI Ch. 8 Morehead City)—750-w, lat. 35° 36' 38", long. 77° 22' 22".
- Greenville**—See W64AZ, Kinston.
- Hayesville**—See W07BB, Hiwassee, GA.
- Hayesville**—See W10AM, Hiwassee, GA.

Translators—North Carolina

Hayesville—See W13AX, Hiwassee, GA.

Hayesville, Brasstown & Shooting Creek—W42AT, U. of North Carolina, Box 3508, 910 Raleigh Rd., Chapel Hill, NC 27514 (WUNE-TV Ch. 17 Linville)—100-w, lat. 34° 59' 57", long. 83° 51' 34".

Hazelwood—See W27AB, Canton.

Hazlewood—See W12AR, Waynesville.

Hendersonville—W31AZ, Carolina Christian Bcstg. Inc., Box 1616, Greenville, SC 29602 (WGGG-TV Ch. 16 Greenville, SC)—1000-w, lat. 35° 14' 34", long. 82° 26' 08".

Highlands—W10AT, WLOS Inc., Box 2150, Asheville, NC 28802—10-w, lat. 35° 02' 32", long. 83° 13' 09".

Highlands—W27BD, U. of North Carolina, Box 3508, 910 Raleigh Rd., Chapel Hill, NC 27514 (WUNE-TV Ch. 17 Linville)—100-w, lat. 35° 02' 28", long. 83° 11' 42".

***Highlands**—W45AO, WLOS Inc., Box 2150, Asheville, NC 28802—lat. 35° 02' 21", long. 83° 13' 09".

Highlands—W62BB, U. of North Carolina, Box 3508, 910 Raleigh Rd., Chapel Hill, NC 27514 (WUNE-TV Ch. 17 Linville)—100-w, lat. 35° 02' 32", long. 83° 13' 09".

Hot Springs—W12CI, WLOS Inc., Suite 3100, 201 Main St., Fort Worth, TX 76102 (WLOS Ch. 13 Greenville-Spartanburg, SC & Asheville, NC)—1-w, lat. 35° 55' 36", long. 82° 48' 21".

Jacksonville—W04AI, Roy H. Park Bcstg. Inc., Box 898, Greenville, NC 27835-0898 (WNCT-TV Ch. 9 Greenville-New Bern-Washington)—1-w, lat. 34° 45' 25", long. 77° 27' 20".

†**Jacksonville**—W46BJ, Ch. 46, Local TV Assoc. Inc., Box 1143, Beaufort, SC 28516 (WFXI Ch. 8 Morehead City)—1000-w, lat. 34° 45' 14", long. 77° 23' 30".

Jefferson—W25AY, U. of North Carolina, Box 3508, 910 Raleigh Rd., Chapel Hill, NC 27514 (WUNG-TV Ch. 58 Concord)—100-w, lat. 36° 27' 40", long. 81° 29' 19".

Jefferson—W50BH, Appalachian State University Foundation Inc., Administration Bldg., Room 134, Boone, NC 28608 (WUNL-TV Ch. 26 Winston-Salem)—100-w, lat. 36° 27' 40", long. 81° 29' 19".

Kinston & Greenville—W64AZ, Local Television Assoc. Inc., Box 2069, Morehead City, NC 28557 (WFXI Ch. 8 Morehead City)—lat. 35° 14' 30", long. 77° 36' 00". Note: Licensed as LPTV.

Lake Junaluska—See W08AO, Canton.

Lake Junaluska—See W11AU, Canton.

Lake Lure—See W05AU, Bat Cave.

Lake Lure—See W06AQ, Bat Cave.

Lake Lure—See W11AX, Bat Cave.

Lake Lure—W27AX, U. of North Carolina, Box 3508, 910 Raleigh Rd., Chapel Hill, NC 27514—lat. 35° 25' 49", long. 82° 15' 17".

Lauada—See W08AN, Bryson City.

Lauada—See W11AN, Bryson City.

Lauada—See W67AV, Bryson City.

Lilesville & Wadesboro—W24AY, Journal Bcstg. of Charlotte Inc., 8036 Hood Rd., Charlotte, NC 28215 (WCNC-TV Ch. 36 Charlotte)—1000-w, lat. 35° 01' 09", long. 79° 56' 50".

Love Field—See W09AF, Sylva.

***Lumberton**—W25BJ, Robinson O. Everett, Executor, Box 586, Durham, NC 27702 (WJKA Ch. 26 Wilmington)—1000-w, lat. 34° 53' 05", long. 79° 04' 31".

***Lumberton**—W52BM, Tri-State Christian TV Inc., Box 1010, Marion, IL 62959—1000-w, lat. 34° 46' 53", long. 79° 02' 42".

Maggie Valley—See W08AO, Canton.

Maggie Valley & Soco Valley—W06AP, WLOS Inc., Suite 3100, 201 Main St., Fort Worth, TX 76102 (WLOS Ch. 13 Greenville-Spartanburg, SC & Asheville, NC)—1-w, lat. 35° 31' 04", long. 83° 06' 56".

Marble—See W11AQ, Robbinsville.

Marion—W06AI, Pulitzer Bcstg. Co., Box TV 4, Greenville, SC 29602 (WYFF-TV Ch. 4 Greenville-Spartanburg, SC & Asheville, NC)—1-w, lat. 35° 40' 15", long. 82° 00' 11".

***Marion**—W43AU, U. of North Carolina, Box 3508, 910 Raleigh Rd., Chapel Hill, NC 27514 (WUNE-TV Ch. 17 Linville)—100-w, lat. 35° 40' 10", long. 82° 00' 24".

Marion & Old Fort—W08BJ, Spartan Radiocasting Co., Box 1717, Spartanburg, SC 29304 (WSPA-TV Ch. 7 Greenville-Spartanburg, SC & Asheville, NC)—10-w, lat. 35° 40' 15", long. 82° 00' 20".

Marion, Garden Creek, Providence & West Marion—W10AP, WLOS Inc., Suite 3100, 201 Main St., Fort Worth, TX 76102 (WLOS Ch. 13 Greenville-Spartanburg, SC & Asheville, NC)—10-w, lat. 35° 40' 10", long. 82° 00' 24".

Mars Hill—W02AH, Spartan Radiocasting Co., Box 1717, Spartanburg, SC 29304 (WSPA-TV Ch. 7 Greenville-Spartanburg, SC & Asheville, NC)—1-w, lat. 35° 51' 04", long. 82° 33' 19".

Marshall—W08AX, Spartan Radiocasting Co., Box 1717, Spartanburg, SC 29304 (WSPA-TV Ch. 7 Greenville-Spartanburg, SC & Asheville, NC)—1-w, lat. 35° 48' 15", long. 82° 41' 53".

Micaville—See W08BF, Spruce Pine.

Montreat, Black Mountain, Ridgecrest & Swannanoa—W10AD, Spartan Radiocasting Co., Box 1717, Spartanburg, SC 29304 (WSPA-TV Ch. 7 Greenville-Spartanburg, SC & Asheville, NC)—10-w, lat. 35° 37' 44", long. 82° 20' 46".

Morehead City—W05BI, Roy H. Park Bcstg. Inc., Box 898, Greenville, NC 27835-0898 (WNCT-TV Ch. 9 Greenville-New Bern-Washington)—10-w, lat. 34° 43' 15", long. 76° 42' 18".

Morganton—See W06AK, Drexel.

Murphy—W04AO, Rust Craft Broadcasting, 1 Park Ave., New York, NY 10016—11-w, lat. 35° 07' 19", long. 84° 01' 56".

Murphy—See W05AP, Brasstown.

Murphy—W07AR, Roy H. Park Bcstg. Inc., Box 898, Greenville, NC 27835-0898—lat. 35° 07' 19", long. 84° 01' 56".

Murphy—W31AN, U. of North Carolina, Box 3508, 910 Raleigh Rd., Chapel Hill, NC 27514 (WUNE-TV Ch. 17 Linville)—110-w, lat. 35° 05' 02", long. 84° 00' 58".

Murphy—See W59AD, Andrews.

***North Wilkesboro**—W63BI, Guilford Telecasters Inc., Box 1618, 30 S. Greene St., Greensboro, NC 27401 (WGGT Ch. 48 Greensboro-High Point & Winston-Salem)—lat. 36° 03' 46", long. 81° 07' 17".

Old Fort—See W08BJ, Marion.

Old Fort & Greenlee—W12BD, WLOS Inc., Box 2150, Asheville, NC 28802—1-w, lat. 35° 38' 42", long. 82° 08' 52".

Oteen, Swannanoa & Warren Wilson College—W06AL, WLOS Inc., Suite 3100, 201 Main St., Fort Worth, TX 76102 (WLOS Ch. 13 Greenville-Spartanburg, SC & Asheville, NC)—1-w, lat. 35° 35' 49", long. 82° 27' 04".

Providence—See W10AP, Marion.

Raleigh—W22AA, Triangle Telecasters, Box 1511, Raleigh, NC 27602—148-w, lat. 35° 50' 47", long. 78° 38' 37".

Raleigh—W38BB, Trinity Bcstg. Network Inc., Box C-11949, Santa Ana, CA 92711 (KTBN-TV Ch. 40 Santa Ana-Los Angeles, CA)—632-w, lat. 35° 40' 35", long. 78° 32' 09". Holds CP for change to 1000-w. BMPTT-9008271R.

Ridgecrest—See W10AD, Montreat.

Robbinsville—See W08BH, Andrews.

Robbinsville—See W59AD, Andrews.

Robbinsville, Andrews, Marble & Tipton—W11AQ, WLOS Inc., Suite 3100, 201 Main St., Fort Worth, TX 76102 (WLOS Ch. 13 Greenville-Spartanburg, SC & Asheville, NC)—10-w, lat. 35° 15' 27", long. 83° 47' 48".

Robbinsville, Stecoah, Tuskegee & Yellow Creek—W04BA, Multimedia WBIR Inc., Box 2760, Greenville, SC 29602—10-w, lat. 35° 23' 10", long. 83° 46' 22".

Saluda—See W24BA, Tryon.

Sapphire Valley—W06AN, WLOS Inc., Suite 3100, 201 Main St., Fort Worth, TX 76102 (WLOS Ch. 13 Greenville-Spartanburg, SC & Asheville, NC)—163-w, lat. 35° 07' 54", long. 82° 59' 33".

Savannah—See W11AN, Bryson City.

Sherwood Forest—See W59AR, Brevard.

Shoal Valley—See W08AT, Cherokee.

Shooting Creek—See W42AT, Hayesville.

Soco Valley—See W06AP, Maggie Valley.

Soco Valley—See W08AT, Cherokee.

Sparta—W35AD, U. of North Carolina, Box 3508, 910 Raleigh Rd., Chapel Hill, NC 27514 (WUNL-TV Ch. 26 Winston-Salem)—1-w, lat. 36° 31' 13", long. 81° 07' 27".

Spruce Pine—W06AD, WLOS Inc., Suite 3100, 201 Main St., Fort Worth, TX 76102 (WLOS Ch. 13 Greenville-Spartanburg, SC & Asheville, NC)—1-w, lat. 35° 54' 36", long. 82° 06' 03".

Spruce Pine—W10AK, Pulitzer Bcstg. Co., Box TV 4, Greenville, SC 29602 (WYFF-TV Ch. 4 Greenville-Spartanburg, SC & Asheville, NC)—1-w, lat. 35° 52' 49", long. 82° 06' 15".

Spruce Pine—W28AO, U. of North Carolina, Box 3508, 910 Raleigh Rd., Chapel Hill, NC 27514 (WUNG-TV Ch. 58 Concord)—50-w, lat. 35° 52' 47", long. 82° 06' 17".

Spruce Pine—W59AK, U. of North Carolina, Box 3508, 910 Raleigh Rd., Chapel Hill, NC 27514 (WUNE-TV Ch. 17 Linville)—100-w, lat. 36° 18' 09", long. 81° 43' 20".

Spruce Pine & Micaville—W08BF, Spartan Radiocasting Co., Box 1717, Spartanburg, SC 29304 (WSPA-TV Ch. 7 Greenville-Spartanburg, SC & Asheville, NC)—1-w, lat. 35° 52' 48", long. 82° 06' 15".

Steconah—See W04BA, Robbinsville.

Steconah—See W08AN, Bryson City.

Stecoah—See W67AV, Bryson City.

Swannanoa—See W06AL, Oteen.

Swannanoa—See W10AD, Montreat.

***Sylva**—W68BU, Cannell Communications L.P., No. 975, 400 Perimeter Center NE, Atlanta, GA 30346 (WHNS Ch. 21 Greenville-Spartanburg, SC & Asheville, NC)—784-w, lat. 35° 19' 35", long. 83° 20' 06".

Sylva, Addie, Cullowhee & Dillsboro—W05AE, WLDS Inc., Suite 3100, 201 Main St., Fort Worth, TX 76102 (WLDS Ch. 13 Greenville-Spartanburg, SC & Asheville, NC)—10-w, lat. 35° 24' 49", long. 83° 13' 3".

Sylva, Cullowhee & Dillsboro—W02AF, Pulitzer Bcstg. Co., Box TV 4, Greenville, SC 29602 (WYFF-TV Ch. 4 Greenville-Spartanburg, SC & Asheville, NC)—10-w, lat. 35° 22' 04", long. 83° 13' 17".

Sylva, Cullowhee, Dillsboro, Love Field & Webster—W09AF, Spartan Radiocasting Co., Box 1717, Spartanburg, SC 29304 (WSPA-TV Ch. 7 Greenville-Spartanburg, SC & Asheville, NC)—10-w, lat. 35° 22' 03", long. 83° 13' 18".

Topton—See W11AQ, Robbinsville.

***Trenton**—W46BY, Local Television Assoc. Inc., Box 2069, Morehead City, NC 28557 (WFXT Ch. 8 Morehead City)—1000-w, lat. 35° 02' 27", long. 77° 21' 11".

Tryon—W56AN, U. of North Carolina, Box 3508, 910 Raleigh Rd., Chapel Hill, NC 27514—lat. 35° 15' 58", long. 82° 14' 40". Requests CP for change from Ch. 56 to Ch. 24. BPTT-880624X2.

Tryon & Columbus—W11AH, Pulitzer Bcstg. Co., Box TV 4, Greenville, SC 29602 (WYFF-TV Ch. 4 Greenville-Spartanburg, SC & Asheville, NC)—1-w, lat. 35° 15' 44", long. 82° 14' 28".

Tryon & Columbus, NC & Landrum, SC—W05AC, WLOS Inc., Suite 3100, 201 Main St., Fort Worth, TX 76102 (WLOS Ch. 13 Greenville-Spartanburg, SC & Asheville, NC)—10-w, lat. 35° 15' 44", long. 82° 14' 28".

Tryon, Columbus & Saluda—W24BA, U. of North Carolina, Box 3508, 910 Raleigh Rd., Chapel Hill, NC 27514 (WUNG-TV Ch. 58 Concord)—100-w, lat. 35° 15' 58", long. 82° 14' 40".

Tuskegee—See W04BA, Robbinsville.

Valdese—See W06AK, Drexel.

Wadesboro—See W24AY, Lilesville.

Warren Wilson College—See W06AL, Dteen.

***Washington**—W51AX, Local Television Assoc. Inc., Box 2069, Morehead City, NC 28557 (WFXT Ch. 8 Morehead City)—1000-w, lat. 35° 31' 34", long. 77° 04' 28". Note: Licensed as LPTV. Requests modification of CP for change to lat. 35° 29' 14", long. 77° 02' 42". BMPTTL-920213GA.

Waynesville—W09AD, Spartan Radiocasting Co., Box 1717, Spartanburg, SC 29304 (WSPA-TV Ch. 7 Greenville-Spartanburg, SC & Asheville, NC)—10-w, lat. 35° 29' 05", long. 83° 02' 11".

Waynesville—See W27AB, Canton.

Waynesville—See W57BG, Canton.

Waynesville & Hazlewood—W12AR, WLOS Inc., Suite 3100, 201 Main St., Fort Worth, TX 76102 (WLOS Ch. 13 Greenville-Spartanburg, SC & Asheville, NC)—10-w, lat. 35° 29' 08", long. 83° 02' 10".

Weaverville—W09AR, Spartan Radiocasting Co., Box 1717, Spartanburg, SC 29304 (WSPA-TV Ch. 7 Greenville-Spartanburg, SC & Asheville, NC)—10-w, lat. 35° 39' 56", long. 82° 34' 24".

Webster—See W09AF, Sylva.

West Asheville—W14AS, Cannell Communications L.P., No. 975, 400 Perimeter Center NE, Atlanta, GA 30346 (WHNS Ch. 21 Greenville-Spartanburg, SC & Asheville, NC)—1000-w, lat. 35° 35' 00", long. 82° 32' 49".

West Marion—See W10AP, Marion.

Whittier—See W03AK, Ela.

Whittier—See W11AN, Bryson City.

Woodfin—See W08BP, Beaver Dam Creek Valley.

Yellow Creek—See W04BA, Robbinsville.

***Bismarck**—K29CQ, Sonlight Bcstg. Systems Inc., 120 Zeigler Circle E, Mobile, AL 36608 (KTBN-TV Ch. 40 Santa Ana-Los Angeles, CA)—1000-w, lat. 46° 36' 19", long. 100° 48' 30".

Bowesmont—K58BP, North American Communication Corp., 1805 W. Main, Fargo, ND 58108 (KXJB-TV Ch. 4 Valley City-Fargo)—1-w, lat. 48° 42' 00", long. 97° 24' 20".

Columbus—K70CI, Columbus Lions Club, Box 81, Columbus, ND 58727 (KXMC-TV Ch. 13 Minot)—10-w, lat. 48° 46' 32", long. 102° 45' 31".

Devils Lake—K22AK, North American Communications Corp., Box 10399, Fargo, ND 58106 (KXJB-TV Ch. 4 Valley City-Fargo)—1000-w, lat. 48° 09' 45", long. 99° 11' 05".

Devils Lake—K23AJ, Red River Broadcast Corp., 4015 9th Ave. SW, Fargo, ND 58102 (KVRH Ch. 15 Fargo, North Dakota-Moorhead, MN.; KNRR Ch. 12 Pembina)—100-w, lat. 48° 07' 22", long. 98° 50' 57".

Devils Lake Sioux Indian Reservation—K05EL, Devils Lake Sioux Tribal Educational Comm., Box 359, Fort Totten, ND 58335 (KTHI-TV Ch. 11 Fargo-Grand Forks)—5-w, lat. 47° 59' 28", long. 98° 56' 57".

Dickinson—K07HN, Meyer Bcstg. Co., Broadway at 4th, Bismarck, ND 58501—lat. 46° 54' 24", long. 102° 43' 28".

Dunn Center—K07KL, City of Dunn Center, Municipal Corp., Box 38, Dunn Center, ND 58626 (KFYR-TV Ch. 5 Bismarck)—1-w, lat. 47° 22' 07", long. 102° 38' 00".

Garrison—K07HU, Meyer Bcstg. Co., Box 1738, Bismarck, ND 58502 (KMDT Ch. 10 Minot)—1-w, lat. 47° 41' 30", long. 101° 25' 11".

Golva—See K12JC, Sentinel Butte.

Harvey—K07HR, Localvision, Box 637, Harvey, ND 58341 (KFYR-TV Ch. 5 Bismarck)—1-w, lat. 47° 32' 11", long. 99° 55' 00".

Hazen—K07JA, City of Hazen, Box 717, Hazen, ND 58545 (KFYR-TV Ch. 5 Bismarck)—1-w, lat. 47° 19' 30", long. 101° 37' 49".

Hazen—K09JR, City of Hazen, Box 717, Hazen, ND 58545 (KXMC-TV Ch. 13 Minot)—1-w, lat. 47° 19' 30", long. 101° 37' 49".

Hazen—K11QD, City of Hazen, Box 717, Hazen, ND 58545 (KBME Ch. 3 Bismarck)—1-w, lat. 47° 19' 30", long. 101° 37' 49".

Hettinger—K07EI, Hettinger TV Assn., Hettinger, ND 58639 (KXMA-TV Ch. 2 Dickinson)—1-w, lat. 46° 00' 50", long. 102° 37' 50".

Hettinger—K10AG, Hettinger TV Assn., Hettinger, ND 58639 (KFYR-TV Ch. 5 Bismarck)—1-w, lat. 46° 00' 50", long. 102° 37' 50".

Jamestown—K02DD, Forum Publishing, Box 2026, Fargo, ND 58107 (WDAY-TV Ch. 6 Fargo)—1-w, lat. 46° 53' 30", long. 98° 42' 45".

Jamestown—K09JM, Spokane Television Inc., Box 1878, Fargo, ND 58107 (KTHI-TV Ch. 11 Fargo-Grand Forks)—2.5-w, lat. 46° 54' 50", long. 98° 42' 00".

La Moure—K02FR, City of La Moure, La Moure, ND 58458 (KTHI-TV Ch. 11 Fargo-Grand Forks)—1-w, lat. 46° 21' 59", long. 98° 17' 44".

Lisbon—K02GA, Spokane Television Inc., Box 1878, Fargo, ND 58107 (KTHI-TV Ch. 11 Fargo-Grand Forks)—1-w, lat. 46° 26' 59", long. 97° 40' 50".

Lisbon—K07NE, Prairie Public Bcstg. Inc., 207 N. 5th St., Fargo, ND 58102 (KFME Ch. 13 Fargo)—5-w, lat. 46° 26' 59", long. 97° 40' 50".

Marmarth—K07LN, City of Marmarth, Box 247, Marmarth, ND 58643 (KHSD-TV Ch. 11 Lead, SD)—1-w, lat. 46° 20' 25", long. 103° 45' 18".

Medora—K04GU, City of Medora, City Council, Medora, ND 58645 (KUMV-TV Ch. 8 Williston)—5-w, lat. 46° 56' 37", long. 103° 34' 30".

Mott—K09EG, Mott TV Booster Club, Mott, ND 58646 (KFYR-TV Ch. 5 Bismarck)—1-w, lat. 46° 17' 30", long. 102° 21' 00".

New England—K08GB, New England Municipal Translator, Box 414, New England, ND 58647 (KFYR-TV Ch. 5 Bismarck)—1-w, lat. 46° 32' 56", long. 102° 50' 12".

Oakes—K10IA, North American Communication Corp., 1805 W. Main, Fargo, ND 58108 (KXJB-TV Ch. 4 Valley City-Fargo)—10-w, lat. 46° 12' 07", long. 98° 05' 27".

Rolla—K02ER, City of Rolla, Box 726, Rolla, ND 58366 (CKX-TV Ch. 5 Brandon, Man.)—1-w, lat. 48° 50' 35", long. 99° 41' 15".

Rolla—K07HI, City of Rolla, Box 726, Rolla, ND 58366 (KMOT Ch. 10 Minot)—1-w, lat. 48° 50' 35", long. 99° 41' 15".

Rolla—K09HR, City of Rolla, Box 726, Rolla, ND 58366 (KXMC-TV Ch. 13 Minot)—1-w, lat. 48° 50' 35", long. 99° 41' 15".

Sentinel Butte & Golva—K12JC, City of Sentinel Butte, Sentinel Butte, ND 58654 (KUMV-TV Ch. 8 Williston)—5-w, lat. 46° 52' 34", long. 103° 50' 55".

North Dakota

Beach—K04CQ, Beach Booster Club, Beach, ND 58621 (KUMV-TV Ch. 8 Williston)—1-w, lat. 46° 54' 40", long. 104° 00' 20".

Belfield—K10HW, City of Belfield, Box 276, Belfield, ND 58622 (KFYR-TV Ch. 5 Bismarck)—1-w, lat. 46° 52' 42", long. 103° 12' 35".

Beulah—K07EZ, Beulah Chamber of Commerce, Box 730, Beulah, ND 58523 (KXMC-TV Ch. 13 Minot)—1-w, lat. 47° 14' 11", long. 101° 46' 45".

Beulah—K09EZ, Beulah Chamber of Commerce, Box 730, Beulah, ND 58523 (KFYR-TV Ch. 5 Bismarck)—1-w, lat. 47° 14' 11", long. 101° 46' 45".

Translators—North Dakota

Valley City—K02FO, Prairie Public Bcstg. Inc., 207 N. 5th St., Fargo, ND 58102 (KFME Ch. 13 Fargo)—1-w, lat. 46° 55' 10", long. 97° 59' 22".

Wahpeton, ND & Breckenridge, MN—K09MF, Spokane Television Inc., Box 1878, Fargo, ND 58107 (KTHI-TV Ch. 11 Fargo-Grand Forks)—10-w, lat. 46° 17' 18", long. 96° 35' 56".

Ohio

Cambridge—W80AA, Southeastern Ohio TV System, Downer Rd., Zanesville, OH—10-w, lat. 40° 01' 22", long. 81° 36' 10".

Celina & surrounding area—W17AA, Greater Dayton Public Television Inc., 3440 Office Park Dr., Dayton, OH 45439 (WPTD Ch. 16 Dayton)—1000-w, lat. 40° 33' 08", long. 84° 30' 46".

Chagrin Falls—W55AH, ETV Assn. of Metropolitan Cleveland, 4300 Brookpark Rd., Cleveland, OH 44134—10-w, lat. 41° 25' 25", long. 81° 22' 17".

Columbus—W24BK, National Minority TV Inc., Box C-11949, Santa Ana, CA 92711 (KTBN-TV Ch. 40 Santa Ana-Los Angeles, CA)—1000-w, lat. 39° 53' 32", long. 83° 02' 44".

Conneaut & surrounding area—W64AK, ETV Assn. of Metropolitan Cleveland, 4300 Brookpark Rd., Cleveland, OH 44134 (WVIZ-TV Ch. 25 Cleveland)—1000-w, lat. 41° 51' 39", long. 80° 40' 46".

Coshocton—W71AB, Southeastern Ohio TV System, Downer Rd., Zanesville, OH 43701 (WHIZ-TV Ch. 18 Zanesville)—lat. 40° 15' 40", long. 81° 52' 38".

Dayton—W66AQ, Cincinnati TV 64 L.P., 5177 Fishwick Dr., Cincinnati, OH 45216 (WSTR-TV Ch. 64 Cincinnati)—100-w, lat. 39° 43' 15", long. 84° 15' 39".

***Dayton**—W68BP, Trinity Bcstg. Network Inc., Box C-11949, Santa Ana, CA 92711 (WKOI Ch. 43 Richmond, IN; KTBN-TV Ch. 40 Santa Ana-Los Angeles, CA)—1000-w, lat. 39° 43' 16", long. 84° 15' 00". Note: Licensed as LPTV.

Eastlake & surrounding area—W67AL, ETV Assn. of Metropolitan Cleveland, 4300 Brookpark Rd., Cleveland, OH 44134 (WVIZ-TV Ch. 25 Cleveland)—1000-w, lat. 41° 41' 08", long. 81° 02' 38".

Gates Mills—W66AK, ETV Assn. of Metropolitan Cleveland, 4300 Brookpark Rd., Cleveland, OH 44134 (WVIZ-TV Ch. 25 Cleveland)—10-w, lat. 41° 30' 30", long. 81° 25' 04".

***Kirtland**—W51BI, Trinity Bcstg. Network, Box C-11949, Santa Ana, CA 92711 (WDLI Ch. 17 Canton; KTBN-TV Ch. 40 Santa Ana-Los Angeles, CA)—1000-w, lat. 41° 35' 18", long. 81° 18' 48". Holds CP for change to lat. 41° 27' 49", long. 81° 17' 38". BMPPT-891208E8.

Loudonville—W65AH, Ohio U., Athens, OH 45701 (WOUC-TV Ch. 44 Cambridge)—100-w, lat. 40° 37' 59", long. 82° 11' 45".

Mansfield—W47AB, Ohio State U., Telecommunications Center, Columbus, OH 43210 (WOSU-TV Ch. 34 Columbus)—100-w, lat. 40° 42' 33", long. 82° 29' 11".

Mansfield—W50BE, Mid States Television Inc., Box 3030, 2700 Bell Rd., Lexington, OH 44904 (WMFD-TV Ch. 68 Mansfield)—1000-w, lat. 40° 45' 50", long. 82° 37' 04". Note: Licensed as LPTV.

Maplewood area—W63AH, Greater Dayton Public Television Inc., 3440 Office Park Dr., Dayton, OH 45439 (WPTD Ch. 16 Dayton)—1000-w, lat. 40° 23' 53", long. 84° 04' 23".

Masury—W40AM, Abacus Television, No. 101, 1801 Columbia Rd. NW, Washington, DC 20009 (W69CC Ch. 69 Pittsburgh, PA)—709-w, lat. 41° 11' 58", long. 80° 31' 22". Note: Licensed as LPTV.

Millersburg—W69AO, Ohio U., Athens, OH 45701 (WOUC-TV Ch. 44 Cambridge)—100-w, lat. 40° 36' 13", long. 81° 56' 13".

Newark—W31AA, Ohio State U., Telecommunications Center, Columbus, OH 43210—1000-w, lat. 40° 05' 28", long. 82° 24' 22".

Toledo—W05BZ, Assal Bcstg. Co., Box 9225, Calabasas, CA 91372—lat. 41° 39' 12", long. 83° 32' 53".

Toledo—W46BX, National Minority TV Inc., Box C-11951, Santa Ana, CA 92711—lat. 41° 29' 17", long. 83° 19' 25".

Toledo—W68CD, National Minority TV Inc., Box C-11951, Santa Ana, CA 92711 (KTBN-TV Ch. 40 Santa Ana-Los Angeles, CA)—1000-w, lat. 41° 39' 12", long. 83° 32' 53".

***Youngstown**—W39AI, Evergreen Bcstg. Corp., Box 2248, Altoona, PA 16603 (WDLI Ch. 17 Canton; KTBN-TV Ch. 40 Santa Ana-Los Angeles, CA)—100-w, lat. 41° 06' 00", long. 80° 39' 01". Note: Licensed as LPTV.

Youngstown & surrounding area—W58AM, Northeastern Educational TV of Ohio Inc., 1640 Franklin Ave., Kent, OH (WNEO Ch. 45 Alliance)—1000-w, lat. 41° 04' 46", long. 80° 38' 25".

Oklahoma

***Ada**—K35CU, Locke Supply Co., 1300 S.E. 82nd St., Oklahoma City, OK 73142 (KSBI Ch. 52 Oklahoma City)—1000-w, lat. 34° 43' 31", long. 96° 42' 14".

Altus—K19AA, Oklahoma Educational Television Authority, Box 14190, Oklahoma City, OK 73113 (KWET Ch. 12 Cheyenne)—1000-w, lat. 34° 39' 12", long. 99° 20' 57".

Alva—K30AE, Oklahoma Educational Television Authority, Box 14190, Oklahoma City, OK 73113 (KETA Ch. 13 Oklahoma City)—1000-w, lat. 36° 47' 03", long. 98° 33' 38".

Alva—See K60ER, Cherokee.

Alva—See K62EH, Cherokee.

Alva—See K64EA, Cherokee.

Ardmore—K08GD, William E. Rutledge, Trustee, 2400 First National Tower, Tulsa, OK 74103 (KTEN Ch. 10 Ada-Ardmore)—10-w, lat. 34° 09' 18", long. 97° 05' 18".

Ardmore—K28AC, Oklahoma Educational Television Authority, Box 14190, Oklahoma City, OK 73113 (KETA Ch. 13 Oklahoma City)—1000-w, lat. 34° 09' 54", long. 97° 09' 31".

Ardmore—K44BQ, Trinity Bcstg. Network Inc., Box A, Santa Ana, CA 92711 (KTBO-TV Ch. 14 Oklahoma City)—296-w, lat. 34° 26' 29", long. 97° 13' 36". Note: Licensed as LPTV.

Arnett—See K29BR, Canadian, TX.

Arnett—See K33CQ, Canadian, TX.

Arnett—See K35CE, Canadian, TX.

Balko—K25EG, Christian Community Television, Box 14, Guymon, OK 73942 (K53BE Ch. 53 Guymon)—1000-w, lat. 36° 36' 56", long. 100° 52' 15".

Beaver—K56AY, Oklahoma Educational Television Authority, Box 14190, Oklahoma City, OK 73113 (KWET Ch. 12 Cheyenne)—100-w, lat. 36° 50' 08", long. 100° 29' 38".

Bessie—K17DH, Northfork TV Translator System, Box 397, 1905 Palo Duro Dr., Memphis, TX 79245 (KFOR-TV Ch. 4 Oklahoma City)—20-w, lat. 35° 29' 44", long. 98° 44' 10". Note: Licensed as LPTV.

Bessie—K20DX, Northfork TV Translator System, Box 397, 1905 Palo Duro Dr., Memphis, TX 79245 (KWTV Ch. 9 Oklahoma City)—20-w, lat. 35° 29' 44", long. 98° 44' 10". Note: Licensed as LPTV.

Bessie—K22ED, Northfork TV Translator System, Box 397, 1905 Palo Duro Dr., Memphis, TX 79245 (KOCO-TV Ch. 5 Oklahoma City)—20-w, lat. 35° 29' 44", long. 98° 44' 10". Note: Licensed as LPTV.

***Boise City**—K55BV, Oklahoma Educational Television Authority, Box 14190, Oklahoma City, OK 73113 (KWET Ch. 12 Cheyenne)—100-w, lat. 36° 42' 12", long. 102° 31' 27".

Buffalo—K58AX, Oklahoma Educational Television Authority, Box 14190, Oklahoma City, OK 73113 (KWET Ch. 12 Cheyenne)—100-w, lat. 36° 48' 17", long. 99° 38' 14".

Burns Flat—See K46AN, Elk City.

Burns Flat—See K48AP, Elk City.

Burns Flat—See K50AL, Elk City.

Canute—See K44AP, Elk City.

Canute—See K46AN, Elk City.

Canute—See K48AP, Elk City.

Canute—See K50AL, Elk City.

Carter—See K58CS, Erick.

Carter—See K60CK, Erick.

Carter—See K62BQ, Erick.

Carter—See K66AQ, Erick.

Carter—See K68AU, Erick.

Carter, Erick & Sayre—K64AX, Northfork TV Translator System, Box 397, 1905 Palo Duro Dr., Memphis, TX 79245 (KFDX-TV Ch. 3 Wichita Falls, TX)—100-w, lat. 35° 09' 05", long. 99° 42' 50".

Cherokee & Alva—K60ER, Shafer Translator Inc., 415 Barnes, Alva, OK 73717 (KFOR-TV Ch. 4 Oklahoma City)—100-w, lat. 36° 45' 20", long. 98° 31' 40".

Cherokee & Alva—K62EH, Shafer Translator Inc., 415 Barnes, Alva, OK 73717 (KWTV Ch. 9 Oklahoma City)—100-w, lat. 36° 45' 20", long. 98° 31' 40".

Cherokee & Alva—K64EA, Shafer Translator Inc., 415 Barnes, Alva, OK 73717 (KOCO-TV Ch. 5 Oklahoma City)—100-w, lat. 36° 45' 20", long. 98° 31' 40".

Cheyenne & Reydon—K79BA, Roger Mills Translator System, Box 7, Canadian, TX 79014 (KAMR-TV Ch. 4 Amarillo, TX)—10-w, lat. 35° 41' 24", long. 99° 55' 27".

Cheyenne & Reydon—K81AR, Roger Mills Translator System, Box 7, Canadian, TX 79014 (KFDA-TV Ch. 10 Amarillo, TX)—10-w, lat. 35° 41' 24", long. 99° 55' 27".

***Chickasha**—K24DB, Locke Supply Co., 1300 S.E. 82nd St., Oklahoma City, OK 73142 (KSBI Ch. 52 Oklahoma City)—200-w, lat. 34° 57' 39", long. 98° 14' 27".

***Claremore**—K27DM, Locke Supply Co., 1300 S.E. 82nd St., Oklahoma City, OK 73142 (KSBI Ch. 52 Oklahoma City)—1000-w, lat. 36° 19' 06", long. 95° 38' 18".

Dill City—See K46AN, Elk City.

Dill City—See K48AP, Elk City.

Dill City—See K50AL, Elk City.

Oklahoma—Translators

Duke—See K53AV, Hollis.

Duke—See K55BQ, Hollis.

Duke—See K57BB, Hollis.

Duke—See K59BI, Hollis.

Duncan—K54BB, Oklahoma Educational Television Authority, Box 14190, Oklahoma City, OK 73113—lat. 34° 26' 02", long. 97° 41' 06".

Durant—K46AJ, Oklahoma Educational Television Authority, Box 14190, Oklahoma City, OK 73113 (KETA Ch. 13 Oklahoma City)—1000-w, lat. 33° 59' 23", long. 96° 23' 49".

***Edmond**—K54DJ, Locke Supply Co., 1300 S.E. 82nd St., Oklahoma City, OK 73142 (KSBI Ch. 52 Oklahoma City)—1000-w, lat. 35° 43' 39", long. 97° 27' 14".

Elk City—K54CM, Northfork TV Translator System, Box 397, 1905 Palo Duro Dr., Memphis, TX 79245 (KJTL Ch. 18 Wichita Falls, TX)—100-w, lat. 35° 21' 25", long. 99° 16' 08".

Elk City—K56EY, Northfork TV Translator System, Box 397, 1905 Palo Duro Dr., Memphis, TX 79245—100-w, lat. 35° 21' 25", long. 99° 16' 08".

Elk City & Canute—K44AP, Northfork TV Translator System, Box 397, 1905 Palo Duro Dr., Memphis, TX 79245 (KOKH-TV Ch. 25 Oklahoma City; KOCO-TV Ch. 5 Oklahoma City)—100-w, lat. 35° 21' 25", long. 99° 16' 08".

Elk City, Canute, Burns Flat, Foss & Dill City—K46AN, Northfork TV Translator System, Box 397, 1905 Palo Duro Dr., Memphis, TX 79245—100-w, lat. 35° 21' 25", long. 99° 16' 08".

Elk City, Canute, Burns Flat, Foss & Dill City—K48AP, Northfork TV Translator System, Box 397, 1905 Palo Duro Dr., Memphis, TX 79245 (KWTV Ch. 9 Oklahoma City)—100-w, lat. 35° 21' 25", long. 99° 16' 08".

***Elk City, Canute, Burns Flat, Foss & Dill City**—K50AL, Northfork TV Translator System, Box 397, 1905 Palo Duro Dr., Memphis, TX 79245 (KVJ-TV Ch. 8 Sayre; KOKH-TV Ch. 25 Oklahoma City)—20-w, lat. 35° 21' 25", long. 99° 16' 08".

Elkhart—See K08DZ, Keyes.

Elkhart—See K12BV, Keyes.

Erick—See K64AX, Carter.

Erick, Carter & Sayre—K60CK, Northfork TV Translator System, Box 397, 1905 Palo Duro Dr., Memphis, TX 79245 (KJTL Ch. 18 Wichita Falls, TX)—100-w, lat. 35° 09' 05", long. 99° 42' 50".

Erick, Carter & Sayre—K62BQ, Northfork TV Translator System, Box 397, 1905 Palo Duro Dr., Memphis, TX 79245 (KAMR-TV Ch. 4 Amarillo, TX; KOKH-TV Ch. 25 Oklahoma City)—100-w, lat. 35° 09' 05", long. 99° 42' 50". Note: Licensed as LPTV.

Erick, Carter & Sayre—K66AQ, Northfork TV Translator System, Box 397, 1905 Palo Duro Dr., Memphis, TX 79245 (KOCO-TV Ch. 5 Oklahoma City)—100-w, lat. 35° 09' 05", long. 99° 42' 50".

Erick, Carter & Sayre—K68AU, Northfork TV Translator System, Box 397, 1905 Palo Duro Dr., Memphis, TX 79245 (KAUZ-TV Ch. 6 Wichita Falls, TX)—100-w, lat. 35° 09' 05", long. 99° 42' 50".

Erick, Sayre & Carter—K58CS, Northfork TV Translator System, Box 397, 1905 Palo Duro Dr., Memphis, TX 79245 (KVJ-TV Ch. 8 Sayre; KOCB Ch. 34 Oklahoma City)—100-w, lat. 35° 09' 05", long. 99° 42' 50". Note: Licensed as LPTV.

Fargo—See K18BV, May.

Fargo—See K20BR, Gage.

Fargo—See K22BR, May.

Fort Supply—See K18BV, May.

Fort Supply—See K20BR, Gage.

Fort Supply—See K22BR, May.

Foss—See K46AN, Elk City.

Foss—See K48AP, Elk City.

Foss—See K50AL, Elk City.

Frederick—K56BQ, Oklahoma Educational Television Authority, Box 14190, Oklahoma City, OK 73113 (KWET Ch. 12 Cheyenne)—100-w, lat. 34° 22' 41", long. 99° 04' 18".

Gage—See K18BV, May.

Gage—See K22BR, May.

Gage, Fargo, Fort Supply & May—K20BR, Shafer Translator Inc., 415 Barnes, Alva, OK 73717 (KWTV Ch. 9 Oklahoma City; KOCO-TV Ch. 5 Oklahoma City)—1-w, lat. 36° 26' 03", long. 99° 46' 22". Note: Licensed as LPTV.

Gould—K51CV, Southwest TV Translator System, Box 397, 1905 Palo Duro Dr., Memphis, TX 79245 (KOCB Ch. 34 Oklahoma City)—100-w, lat. 34° 44' 30", long. 99° 48' 30".

Gould—See K53AV, Hollis.

Gould—See K55BQ, Hollis.

Gould—See K57BB, Hollis.

Gould—See K59BI, Hollis.

Grandfield—K47DK, BSP Bcstg. Inc., 3800 Call Field Rd., Wichita Falls, TX 76308—lat. 34° 12' 06", long. 98° 43' 44".

Guymon—K16AB, Oklahoma Educational Television Authority, Box 14190, Oklahoma City, OK 73113 (KWET Ch. 12 Cheyenne)—1000-w, lat. 36° 40' 13", long. 101° 28' 48".

Guymon—See K58AC, Texhoma.

Guymon—See K60AG, Texhoma.

Guymon—K61FN, Guymon TV Translator Inc., Box 613, 604 E. 3rd St., Guymon, OK 73942 (KCIT Ch. 14 Amarillo, TX)—1000-w, lat. 36° 40' 39", long. 101° 27' 52".

Guymon—See K62AD, Texhoma.

Guymon & rural area—K63DM, Guymon TV Translator Inc., Box 613, 604 E. 3rd St., Guymon, OK 73942 (KAMR-TV Ch. 4 Amarillo, TX)—1000-w, lat. 36° 40' 39", long. 101° 27' 52".

Guymon & rural area—K65DS, Guymon TV Translator Inc., Box 613, 604 E. 3rd St., Guymon, OK 73942 (KVII-TV Ch. 7 Amarillo, TX)—1000-w, lat. 36° 40' 39", long. 101° 27' 52".

Guymon & rural area—K69EQ, Guymon TV Translator Inc., Box 613, 604 E. 3rd St., Guymon, OK 73942 (KFDA-TV Ch. 10 Amarillo, TX)—1000-w, lat. 36° 40' 39", long. 101° 27' 52".

Hammon—See K36AJ, Strong City.

Hammon—See K38AM, Strong City.

Hammon—See K40AG, Strong City.

Hammon—See K42AG, Strong City.

Hollis, Duke, Gould, Reed & Vinson—K558Q, Southwest TV Translator System, Box 397, 1905 Palo Duro Dr., Memphis, TX 79245 (KFOR-TV Ch. 4 Oklahoma City)—100-w, lat. 34° 44' 30", long. 99° 48' 30".

Hollis, Duke, Gould, Reed & Vinson—K57BB, Southwest TV Translator System, Box 397, 1905 Palo Duro Dr., Memphis, TX 79245 (KAUZ-TV Ch. 6 Wichita Falls, TX)—100-w, lat. 34° 44' 30", long. 99° 48' 30".

Hollis, Duke, Gould, Reed & Vinson—K59BI, Southwest TV Translator System, Box 397, 1905 Palo Duro Dr., Memphis, TX 79245 (KOCO-TV Ch. 5 Oklahoma City)—100-w, lat. 34° 44' 30", long. 99° 48' 30".

Hollis, Gould, Duke, Vinson & Reed—K53AV, Southwest TV Translator System, Box 397, 1905 Palo Duro Dr., Memphis, TX 79245 (KJTL Ch. 18 Wichita Falls, TX;

KOKH-TV Ch. 25 Oklahoma City)—20-w, lat. 34° 44' 30", long. 99° 48' 30".

Howe—K74DH, Joe D. Davis, 2816 S. Enid, Fort Smith, AR 72901—lat. 35° 04' 15", long. 94° 41' 00".

Hugo—K15AA, Oklahoma Educational Television Authority, Box 14190, Oklahoma City, OK 73113 (KOET Ch. 3 Eufaula)—100-w, lat. 33° 59' 49", long. 95° 30' 35".

Idabel—K63BA, Oklahoma Educational Television Authority, Box 14190, Oklahoma City, OK 73113 (KOET Ch. 3 Eufaula)—100-w, lat. 33° 53' 16", long. 94° 48' 28".

Keyes & Keyes Helium Plant—K05CQ, Keyes TV Assn., Box 144, HCR 2, Keyes, OK 73947 (KAMR-TV Ch. 4 Amarillo, TX)—1-w, lat. 36° 48' 06", long. 102° 05' 01".

Keyes Helium Plant—See K05CQ, Keyes.

Keyes Helium Plant—See K08DZ, Keyes.

Keyes Helium Plant—See K12BV, Keyes.

Keyes, Elkhart (SW area), Keyes Helium Plant & Sturgis area—K08DZ, Keyes TV Assn., Box 144, HCR 2, Keyes, OK 73947 (KFDA-TV Ch. 10 Amarillo, TX)—1-w, lat. 36° 48' 06", long. 102° 05' 01".

Keyes, Elkhart (SW area), Keyes Helium Plant & Sturgis area—K12BV, Keyes TV Assn., Box 144, HCR 2, Keyes, OK 73947 (KVII-TV Ch. 7 Amarillo, TX)—1-w, lat. 36° 48' 06", long. 102° 05' 01".

***Lawton**—K21DC, Locke Supply Co., 1300 S.E. 82nd St., Oklahoma City, OK 73142 (KSBI Ch. 52 Oklahoma City)—lat. 34° 24' 24", long. 98° 27' 01".

Lawton—K36AB, Oklahoma Educational Television Authority, Box 14190, Oklahoma City, OK 73113 (KETA Ch. 13 Oklahoma City)—1000-w, lat. 34° 37' 36", long. 98° 16' 18".

Leedy—See K36AJ, Strong City.

Leedy—See K38AM, Strong City.

Leedy—See K40AG, Strong City.

Leedy—See K42AG, Strong City.

May—See K20BR, Gage.

May, Fargo, Fort Supply & Gage—K18BV, Shafer Translator Inc., 415 Barnes, Alva, OK 73717 (KOCO-TV Ch. 5 Oklahoma City)—1-w, lat. 36° 26' 03", long. 99° 46' 22".

Translators—Oklahoma

May, Fargo, Fort Supply & Gage—K22BR, Shafer Translator Inc., 415 Barnes, Alva, OK 73717 (KFOR-TV Ch. 4 Oklahoma City)—1-w, lat. 36° 26' 03", long. 99° 46' 22". Note: Licensed as LPTV.

Medford—K46AH, Oklahoma Educational Television Authority, Box 14190, Oklahoma City, OK 73113 (KETA Ch. 13 Oklahoma City)—1000-w, lat. 36° 40' 48", long. 97° 53' 19".

Mooreland—See K63CF, Woodward.

Mooreland—See K65CO, Woodward.

Mooreland—See K69DH, Woodward.

Mooreland, Waynoka & Woodward—K61CW, Shafer Translator Inc., 415 Barnes, Alva, OK 73717 (KFOR-TV Ch. 4 Oklahoma City)—100-w, lat. 36° 34' 06", long. 99° 16' 33".

Ponca City—K38AK, Oklahoma Educational Television Authority, Box 14190, Oklahoma City, OK 73113 (KETA Ch. 13 Oklahoma City)—1000-w, lat. 36° 44' 30", long. 97° 02' 36".

Reed—See K53AV, Hollis.

Reed—See K55BQ, Hollis.

Reed—See K57BB, Hollis.

Reed—See K59BI, Hollis.

Reydon—See K79BA, Cheyenne.

Reydon—See K81AR, Cheyenne.

Sayre—See K58CS, Erick.

Sayre—See K60CK, Erick.

Sayre—See K62BQ, Erick.

Sayre—See K64AX, Carter.

Sayre—See K66AQ, Erick.

Sayre—See K68AU, Erick.

Seiling & Taloga—K53CI, Shafer Translator Inc., 415 Barnes, Alva, OK 73717—lat. 36° 06' 00", long. 98° 57' 05".

Seiling & Vici—K55EZ, Shafer Translator Inc., 415 Barnes, Alva, OK 73717 (KOCO-TV Ch. 5 Oklahoma City)—lat. 36° 06' 00", long. 98° 57' 05".

Seiling, Taloga & Vici—K57EA, Shafer Translator Inc., 415 Barnes, Alva, OK 73717 (KWTU Ch. 9 Oklahoma City)—20-w, lat. 36° 06' 00", long. 98° 57' 05".

Shattuck—See K45AU, Follett, TX.

Shattuck—See K51BC, Follett, TX.

Shattuck—See K76BD, Booker, TX.

***Stillwater**—K21DF, Locke Supply Co., 1300 S.E. 82nd St., Oklahoma City, OK 73142 (KSBI Ch. 52 Oklahoma City)—1000-w, lat. 36° 06' 31", long. 97° 11' 31".

Strong City—K28BY, Northfork TV Translator System, Box 397, 1905 Palo Duro Dr., Memphis, TX 79245 (KJTL Ch. 18 Wichita Falls, TX)—50-w, lat. 35° 46' 50", long. 99° 34' 55".

***Strong City**—K30EF, Northfork TV Translator System, Box 397, Memphis, TX 79245 (KOCO-TV Ch. 5 Oklahoma City)—100-w, lat. 35° 46' 50", long. 99° 34' 55".

Strong City—K32DF, Northfork TV Translator System, Box 397, 1905 Palo Duro Dr., Memphis, TX 79245 (KJTL Ch. 18 Wichita Falls, TX)—100-w, lat. 35° 46' 50", long. 99° 34' 55".

Strong City, Leedy & Hammon—K36AJ, Northfork TV Translator System, Box 397, 1905 Palo Duro Dr., Memphis, TX 79245 (KOCO-TV Ch. 5 Oklahoma City)—20-w, lat. 35° 46' 50", long. 99° 34' 55". Note: Licensed as LPTV.

Strong City, Leedy & Hammon—K38AM, Northfork TV Translator System, Box 397, 1905 Palo Duro Dr., Memphis, TX 79245 (KFOR-TV Ch. 4 Oklahoma City)—20-w, lat. 35° 46' 50", long. 99° 34' 55".

Strong City, Leedy & Hammon—K40AG, Northfork TV Translator System, Box 397, 1905 Palo Duro Dr., Memphis, TX 79245 (KWTU Ch. 9 Oklahoma City)—20-w, lat. 35° 46' 50", long. 99° 34' 55".

Strong City, Leedy & Hammon—K42AG, Northfork TV Translator System, Box 397, 1905 Palo Duro Dr., Memphis, TX 79245 (KVIJ-TV Ch. 8 Sayre; KOKH-TV Ch. 25 Oklahoma City)—20-w, lat. 35° 46' 50", long. 99° 34' 55".

Sturgis—See K08DZ, Keyes.

Sturgis—See K12BV, Keyes.

Tahlequah—K04DY, Northeastern State U., State Hwy. 82, Tahlequah, OK—10-w, lat. 35° 54' 51", long. 94° 59' 18".

Taloga—See K53CI, Seiling.

Taloga—See K57EA, Seiling.

Texhoma & Guymon—K58AC, Texhoma TV Translators Inc., Box 615, Texhoma, OK 73949 (KAMR-TV Ch. 4 Amarillo, TX)—100-w, lat. 36° 30' 00", long. 101° 47' 22".

Texhoma & Guymon—K60AG, Texhoma TV Translators Inc., Box 615, Texhoma, OK 73949 (KVII-TV Ch. 7 Amarillo, TX)—100-w, lat. 36° 30' 00", long. 101° 47' 22".

Texhoma & Guymon—K62AD, Texhoma TV Translators Inc., Box 615, Texhoma, OK 73949 (KFDA-TV Ch. 10 Amarillo, TX)—100-w, lat. 36° 30' 00", long. 101° 47' 22".

***Tulsa**—K15DA, Locke Supply Co., 1300 S.E. 82nd St., Oklahoma City, OK 73142 (KSBI Ch. 52 Oklahoma City)—1000-w, lat. 35° 38' 21", long. 96° 10' 36".

***Tulsa**—K20EA, Locke Supply Co., 1300 S.E. 82nd St., Oklahoma City, OK 73142 (KSBI Ch. 52 Oklahoma City)—1000-w, lat. 36° 11' 27", long. 96° 05' 33".

Vici—See K55EZ, Seiling.

Vici—See K57EA, Seiling.

Vinson—See K53AV, Hollis.

Vinson—See K55BQ, Hollis.

Vinson—See K57BB, Hollis.

Vinson—See K59BI, Hollis.

Waynoka—See K61CW, Mooreland.

Waynoka—See K63CF, Woodward.

Waynoka—See K65CO, Woodward.

Waynoka—See K69DH, Woodward.

***Weatherford**—K39DY, Northfork TV Translator System, Box 397, Memphis, TX 79245 (KOKH-TV Ch. 25 Oklahoma City)—100-w, lat. 35° 29' 28", long. 98° 43' 54".

Woodward—See K61CW, Mooreland.

Woodward—K67CW, Oklahoma TV Translators—lat. 36° 34' 06", long. 99° 16' 33".

Woodward, Mooreland & Waynoka—K63CF, Shafer Translator Inc., 415 Barnes, Alva, OK 73717 (KOCO-TV Ch. 5 Oklahoma City)—20-w, lat. 36° 34' 06", long. 99° 16' 33".

Woodward, Mooreland & Waynoka—K65CO, Shafer Translator Inc., 415 Barnes, Alva, OK 73717 (KWTU Ch. 9 Oklahoma City)—20-w, lat. 36° 34' 06", long. 99° 16' 33".

Woodward, Mooreland & Waynoka—K69DH, Shafer Translator Inc., 415 Barnes, Alva, OK 73717 (KTFO Ch. 41 Tulsa)—20-w, lat. 36° 34' 06", long. 99° 16' 33". Note: Licensed as LPTV.

Oregon

Adams—See K05BQ, Athena.

Adams—See K38AH, Pendleton.

Adel—K04CD, Adel TV Inc., Box 64, Adel, OR 97620 (KOTI Ch. 2 Klamath Falls)—5-w, lat. 42° 12' 30", long. 119° 54' 00".

Adrian—See K15DY, Ontario.

Agness—K02DN, Agness Translator Inc., Agness, OR 97406 (KCBY-TV Ch. 11 Coos Bay-North Bend)—lat. 42° 30' 40", long. 124° 03' 50".

Agness—K07OW, Agness Translator Inc., Agness, OR 97406 (KOBH Ch. 5 Medford)—1-w, lat. 42° 30' 40", long. 124° 03' 50".

Albany—See K26AY, Corvallis.

Albany, Corvallis & Lebanon—K45CV, Fisher Bcstg. Inc., Box 2, Portland, OR 97207 (KATU Ch. 2 Portland)—lat. 44° 30' 18", long. 122° 57' 32". Note: Licensed as LPTV.

Alkali Lake—See K06GE, Riley.

Altamont—See K07PU, Klamath Falls.

Altamont/Klamath Falls—K52AS, Soda Mountain Bcstg. Inc., 2225 Coburg Rd., Eugene, OR 97401 (KDKF Ch. 31 Klamath Falls)—lat. 42° 12' 57", long. 121° 47' 53". Note: Licensed as LPTV.

Applegate—See K13PI, Ruch.

Applegate—See K43BJ, Ruch.

Applegate Valley—K02EK, Freedom Communications Inc., Box 10, Medford, OR 97501 (KTUL Ch. 10 Medford)—1-w, lat. 42° 13' 12", long. 123° 01' 59".

Applegate Valley—K04ER, California-Oregon Bcstg. Inc., 125 S. Fir, Medford, OR 97501 (KOBH Ch. 5 Medford)—5-w, lat. 42° 13' 12", long. 123° 01' 59".

Arlington—K65CH, Oregon Public Bcstg., 7140 S.W. Macadam Ave., Portland, OR 97219 (KOPB-TV Ch. 10 Portland)—100-w, lat. 45° 45' 50", long. 120° 14' 40".

Arock—K09PQ, Arock Community TV, Arock, OR (KIVI Ch. 6 Nampa-Boise-Caldwell, ID)—1-w, lat. 42° 52' 28", long. 117° 27' 50".

Arock—K13RF, Arock Community TV, Arock, OR (KBCL-TV Ch. 2 Boise, ID)—1-w, lat. 42° 52' 28", long. 117° 27' 50".

Ashland, Phoenix & Talent—K04EO, Freedom Communications Inc., Box 10, Medford, OR 97501 (KTUL Ch. 10 Medford)—10-w, lat. 42° 17' 43", long. 122° 45' 00".

***Astoria**—K17CP, Cannell Communications L.P., Suite 975, 400 Perimeter Center Terrace NE, Atlanta, GA 30346 (KPDX Ch. 49 Vancouver, WA)—lat. 46° 17' 10", long. 123° 53' 50". Requests modification of CP to change city of license to Grays River & Knappa, WA, 500-w, lat. 46° 27' 40", long. 123° 32' 58". BMPPTT-930402XN.

- Astoria**—See K21DE, Seaside.
- Astoria**—K26DB, Fisher Bcstg. Inc., 100 4th Ave. N, Seattle, WA 98109 (KATU Ch. 2 Portland)—1000-w, lat. 46° 17' 10", long. 123° 53' 50".
- Astoria**—K34DC, KOIN-TV Inc., 222 S.W. Columbia St., Portland, OR 97201 (KOIN Ch. 6 Portland)—1000-w, lat. 46° 17' 10", long. 123° 53' 50".
- Astoria**—See K59BX, Grays River, WA.
- Athena, Adams & Weston**—K05BQ, Wildhorse Farmers TV Assn., Box 236, Weston, OR 97886 (KEPR-TV Ch. 19 Pasco-Kennewick-Richland, WA)—1-w, lat. 45° 47' 53", long. 118° 23' 50".
- Azalea**—See K02GT, Windy Creek.
- Azalea**—See K12FV, Glendale.
- Baker**—See K40AJ, Baker Valley.
- Baker**—K42AJ, Blue Mountain Translator District, Box 1651, Rte. 1, La Grande, OR 97850 (KOIN Ch. 6 Portland)—20-w, lat. 44° 36' 32", long. 117° 46' 32".
- Baker**—K46AM, Blue Mountain Translator District, Box 1651, Rte. 1, La Grande, OR 97850 (KTVB Ch. 7 Boise, ID)—20-w, lat. 44° 36' 32", long. 117° 46' 32".
- Baker**—K48DC, Blue Mountain Translator District, Box 39, North Powder, OR 97867 (KTVR Ch. 13 La Grande)—20-w, lat. 44° 36' 32", long. 117° 46' 32".
- Baker**—K51DA, Blue Mountain Translator District, Box 1651, Rte. 1, La Grande, OR 97850 (KGW-TV Ch. 8 Portland)—lat. 44° 36' 32", long. 117° 46' 32".
- Baker**—See K62BK, Elgin.
- Baker**—See K64BB, La Grande.
- Baker**—See K66BO, Elgin.
- Baker**—See K68AH, Elgin.
- Baker Valley**—K44AJ, Blue Mountain Translator District, Box 1651, Rte. 1, La Grande, OR 97850 (KXLY-TV Ch. 4 Spokane, WA; KATU Ch. 2 Portland)—20-w, lat. 44° 36' 32", long. 117° 46' 32".
- Baker Valley & Baker**—K40AJ, Blue Mountain Translator District, Box 39, North Powder, OR 97867 (KPTV Ch. 12 Portland)—20-w, lat. 44° 36' 32", long. 117° 46' 32".
- Bend**—K11SE, KOIN-TV, 222 S.W. Columbia St., Portland, OR 97201 (KOIN-TV Ch. 6 Portland)—10-w, lat. 44° 40' 04", long. 121° 19' 57". Note: Licensed as LPTV.
- Black Butte Ranch**—K04HK, Brooks Resources Corp., Box 8800, Black Butte Ranch, OR 97759 (KTVZ Ch. 21 Bend)—10-w, lat. 44° 21' 07", long. 121° 41' 24".
- Black Butte Ranch**—K05GZ, Brooks Resources Corp., Box 8800, Black Butte Ranch, OR 97759—lat. 44° 21' 07", long. 121° 41' 24".
- Black Butte Ranch**—K11LY, Brooks Resources Corp., Box 8800, Black Butte Ranch, OR 97759 (KEZI Ch. 9 Eugene)—5-w, lat. 44° 21' 07", long. 121° 41' 24".
- Black Butte Ranch**—K64AO, Brooks Resources Corp., Box 8800, Black Butte Ranch, OR 97759 (KGW-TV Ch. 8 Portland)—lat. 44° 21' 07", long. 121° 41' 24".
- Bridgeview, Cave Junction & O'Brien**—K02DV, Freedom Communications Inc., Box 10, Medford, OR 97501 (KTVL Ch. 10 Medford)—1-w, lat. 42° 08' 06", long. 123° 41' 42".
- Broadbent**—See K02GO, Myrtle Point.
- Broadbent**—See K07JP, Myrtle Point.
- Broadbent**—See K13KQ, Myrtle Point.
- Broadbent**—See K55FM, Myrtle Point.
- Brookings**—K07JT, California-Oregon Bcstg. Inc., 125 S. Fir, Medford, OR 97501 (KOBI Ch. 5 Medford)—5-w, lat. 42° 02' 39", long. 124° 13' 52".
- Brookings**—K10LR, Freedom Communications Inc., Box 10, Medford, OR 97501 (KTVL Ch. 10 Medford)—10-w, lat. 42° 02' 39", long. 124° 13' 52".
- *Brookings, Crescent City & Smith River**—K32DL, Fortuna Economic Development Corp., Box 428, Fortuna, CA 95540 (K11TC Ch. 11 Ferndale, CA)—10-w, lat. 41° 57' 05", long. 124° 10' 52".
- Burns**—K36BA, Oregon Public Bcstg., 7140 S.W. Macadam Ave., Portland, OR 97219 (KOPB-TV Ch. 10 Portland)—1-w, lat. 43° 34' 26", long. 119° 07' 48".
- Burns**—K69DK, Countywide TV Translator District, 450 N. Buena Vista, Burns, OR 97720 (KTVZ Ch. 21 Bend)—100-w, lat. 43° 34' 10", long. 119° 06' 45".
- Burns**—K71AT, Countywide TV Inc., Box 133, Burns, OR 97720 (KBCT-TV Ch. 2 Boise, ID)—10-w, lat. 43° 34' 10", long. 119° 06' 45".
- Burns**—K76AT, Countywide TV Inc., Box 133, Burns, OR 97720 (KTVB Ch. 7 Boise, ID)—10-w, lat. 43° 34' 10", long. 119° 06' 45".
- Butte Falls**—K02JF, Southern Oregon Public Television Inc., 34 S. Fir St., Medford, OR 97501 (KSYS Ch. 8 Medford)—5-w, lat. 42° 34' 24", long. 122° 34' 15".
- Butte Falls**—K04JQ, Freedom Communications Inc., Box 10, Medford, OR 97501 (KTVL Ch. 10 Medford)—1-w, lat. 42° 34' 24", long. 122° 34' 15".
- Camas**—K19CT, Estate of A.B. Herman, Helen Herman-Executrix, 6347 N. Marine Dr., Portland, OR 97203 (KBSP-TV Ch. 22 Salem)—1000-w, lat. 45° 41' 30", long. 122° 31' 40". Note: Licensed as LPTV.
- Camas Valley**—K07PP, Southwest Oregon Television Bcstg. Corp., 1850 N.E. Stephens St., Roseburg, OR 97470 (KPIC Ch. 4 Roseburg)—5-w, lat. 42° 59' 44", long. 123° 45' 31". Requests CP for change to lat. 43° 00' 07", long. 123° 46' 28". BPTT-891209G9.
- Camas Valley**—K21AI, Camas Valley Grange No. 521, Box 37, Camas Valley, OR 97416 (KEZI Ch. 9 Eugene)—1-w, lat. 42° 59' 44", long. 123° 45' 31".
- Cannon Beach**—See K62BF, Seaside.
- Canyonville**—See K11GH, Tri City.
- *Canyonville**—K43DI, California-Oregon Bcstg. Inc., Box 5M, Medford, OR 97501—1000-w, lat. 43° 00' 13", long. 123° 21' 26".
- Canyonville, Days Creek & Riddle**—K02CG, 23 Cities TV Club Inc., Box 288, Canyonville, OR (KEZI Ch. 9 Eugene)—1-w, lat. 42° 54' 06", long. 123° 17' 07".
- Canyonville, Riddle & Tri City**—K07KT, California-Oregon Bcstg. Inc., 125 S. Fir, Medford, OR 97501 (KOBI Ch. 5 Medford)—5-w, lat. 42° 54' 06", long. 123° 17' 07".
- Carpenterville**—K60BJ, Freedom Communications Inc., Box 10, Medford, OR 97501 (KTVL Ch. 10 Medford)—1-w, lat. 42° 12' 32", long. 124° 13' 27".
- Cascadia**—K04CX, Cascadia Community TV Inc., Cascadia, OR 97329 (KOIN Ch. 6 Portland)—1-w, lat. 44° 23' 19", long. 122° 28' 11".
- Catching Creek**—See K07JP, Myrtle Point.
- Catching Creek**—See K13KQ, Myrtle Point.
- Cave Junction**—See K02DV, Bridgeview.
- Cave Junction**—K07PZ, California-Oregon Bcstg. Inc., 125 S. Fir, Medford, OR 97501 (KOBI Ch. 5 Medford)—5-w, lat. 42° 15' 31", long. 123° 39' 43".
- Cave Junction**—K13PH, Southern Oregon Public Television Inc., 34 S. Fir St., Medford, OR 97501 (KSYS Ch. 8 Medford)—5-w, lat. 42° 15' 14", long. 123° 39' 38".
- Cave Junction**—K24BV, Freedom Communications Inc., Box 10, Medford, OR 97501 (KTVL Ch. 10 Medford)—448-w, lat. 42° 15' 31", long. 123° 39' 36".
- Cave Junction & Selma**—K51BV, Soda Mountain Bcstg. Inc., 2225 Coburg Rd., Eugene, OR 97401 (KDRV Ch. 12 Medford)—100-w, lat. 42° 15' 31", long. 123° 39' 43".
- Chemult**—K07PS, Walker Mountain Translator, Box 303, Gilchrist, OR 97737 (KOTI Ch. 2 Klamath Falls)—lat. 43° 18' 19", long. 121° 42' 56".
- Chemult & Crescent**—K06LI, Resort Bcstg. Co., 62990 O.B. Riley Rd., Bend, OR 97701 (KTVZ Ch. 21 Bend)—10-w, lat. 43° 18' 19", long. 121° 42' 56". Requests CP for change to add Lapine to city of license. BPTT-910502NN.
- Chiloquin**—K06LS, California-Oregon Bcstg. Inc., 125 S. Fir, Medford, OR 97501 (KOTI Ch. 2 Klamath Falls)—1-w, lat. 42° 38' 30", long. 121° 55' 42". Holds CP for change to 10-w. BPTT-920211CE.
- Chinook Park**—See K04EY, Grants Pass.
- Clover Flats**—See K06BP, Paisley.
- Cloverdale**—See K68BA, Pacific City.
- College Hill**—See K11GT, Eugene.
- Coos Bay**—K27CL, KEZI Inc., Box 7009, Eugene, OR 97401 (KEZI Ch. 9 Eugene)—1000-w, lat. 43° 23' 26", long. 124° 07' 48". Note: Licensed as LPTV.
- Coos Bay**—K30BN, California-Oregon Bcstg. Inc., 125 S. Fir, Medford, OR 97501 (KOBI Ch. 5 Medford)—lat. 43° 21' 15", long. 124° 14' 31". Note: Licensed as LPTV.
- *Coos Bay**—K33AO, Trinity Bcstg. Network Inc., Box A, Santa Ana, CA 92711 (KTBN-TV Ch. 40 Santa Ana-Los Angeles, CA)—1000-w, lat. 43° 21' 15", long. 124° 14' 31". Note: Licensed as LPTV.
- Coos Bay**—K36BX, California-Oregon Bcstg. Inc., Box 5M, Medford, OR 97501 (KOBI Ch. 5 Medford)—1000-w, lat. 43° 14' 40", long. 123° 18' 42". Note: Licensed as LPTV.
- *Coos Bay**—K63DO, California-Oregon Bcstg. Inc., Box 5M, 125 S. Fir, Medford, OR 97501 (K25AS Ch. 25 Eugene)—1000-w, lat. 43° 23' 35", long. 124° 07' 47". Note: Licensed as LPTV.
- *Coos Bay**—K67FV, Better Life Television, 36505 Ditch Creek Rd., Rogue River, OR 97537 (K65EJ Ch. 65 Grants Pass)—100-w, lat. 43° 21' 15", long. 124° 14' 31".
- Coos Bay, Coquille & North Bend**—K17AA, Oregon Public Bcstg., 7140 S.W. Macadam Ave., Portland, OR 97219 (KOPB-TV Ch. 10 Portland)—1000-w, lat. 43° 18' 42", long. 124° 14' 36".
- Coquille**—See K17AA, Coos Bay.
- Corvallis**—K14GW, California-Oregon Bcstg. Inc., Box 5M, 125 S. Fir, Medford, OR 97501 (K25AS Ch. 25 Eugene)—1000-w, lat. 43° 23' 35", long. 124° 07' 47". Note: Licensed as LPTV.
- Corvallis**—See K45CV, Albany.

Oregon—Translators

- Glendale**—K07DZ, California-Oregon Broadcasting Inc., Box 5M, Medford, OR 97501—1-w, lat. 42° 43' 45", long. 123° 23' 12".
- Glendale**—K58DA, Southwest Oregon Television Bcstg. Corp., 1850 N.E. Stephens St., Roseburg, OR 97470 (KPIC Ch. 4 Roseburg)—100-w, lat. 42° 43' 45", long. 123° 23' 12".
- Glendale & Wolf Creek**—K48BS, Freedom Communications Inc., Box 10, Medford, OR 97501 (KTVL Ch. 10 Medford)—100-w, lat. 42° 43' 48", long. 123° 23' 00".
- Glendale, Azalea & Wolf Creek**—K12FV, Freedom Communications Inc., Box 10, Medford, OR 97501 (KTVL Ch. 10 Medford)—1-w, lat. 42° 44' 00", long. 123° 23' 00".
- Glengary**—See K53CU, Roseburg.
- Glide**—K02AU, Southwest Oregon Television Bcstg. Corp., 1850 N.E. Stephens St., Roseburg, OR 97470 (KPIC Ch. 4 Roseburg)—1-w, lat. 43° 21' 23", long. 123° 03' 50".
- Glide**—K07KP, Southwest Oregon Television Bcstg. Corp., 1850 N.E. Stephens St., Roseburg, OR 97470 (KPIC Ch. 4 Roseburg)—1-w, lat. 43° 17' 54", long. 123° 05' 00".
- Glide**—See K11BX, Idleyld Park.
- Glide, Oakland, Sutherlin & Winchester**—K68BG, Oregon Public Bcstg., 7140 S.W. Macadam Ave., Portland, OR 97219 (KOAC-TV Ch. 7 Corvallis)—100-w, lat. 43° 21' 23", long. 123° 03' 50".
- Gold Beach**—See K02IQ, Squaw Valley.
- Gold Beach**—K17BJ, Freedom Communications Inc., Box 10, Medford, OR 97501—100-w, lat. 42° 26' 07", long. 124° 24' 57".
- Gold Beach**—K25EN, California-Oregon Bcstg. Inc., 125 S. Fir, Medford, OR 97501 (KOBI Ch. 5 Medford)—100-w, lat. 42° 26' 25", long. 124° 24' 58". BMMPTT-930212B.
- Gold Beach**—K33CP, Northwest Television Inc., Box 1313, Eugene, OR 97440 (KCBY-TV Ch. 11 Coos Bay-North Bend)—100-w, lat. 42° 26' 05", long. 124° 25' 12".
- Gold Beach**—K55CM, Oregon Public Bcstg., 7140 S.W. Macadam Ave., Portland, OR 97219 (KOPB-TV Ch. 10 Portland)—100-w, lat. 42° 26' 05", long. 124° 25' 12".
- Gold Beach**—K68BB, Soda Mountain Bcstg. Inc., 2225 Coburg Rd., Eugene, OR 97401 (KDRV Ch. 12 Medford)—100-w, lat. 42° 26' 05", long. 124° 25' 12".
- Gold Beach**—K71AZ, Community TV Assn. Inc., Box 9, Gold Beach, OR—100-w, lat. 42° 26' 05", long. 124° 25' 12".
- Gold Beach**—K74AL, Community TV Assn. Inc., Box 9, Gold Beach, OR 97444 (KIEM-TV Ch. 3 Eureka, CA)—100-w, lat. 42° 26' 05", long. 124° 25' 12".
- Gold Hill**—K02FT, California-Oregon Bcstg. Inc., 125 S. Fir, Medford, OR 97501 (KOBI Ch. 5 Medford)—5-w, lat. 42° 25' 41", long. 123° 00' 04".
- Gold Hill**—K04JZ, Freedom Communications Inc., Box 10, Medford, OR 97501 (KTVL Ch. 10 Medford)—1-w, lat. 42° 25' 41", long. 123° 00' 04".
- *Gold Hill**—K46CH, Soda Mountain Bcstg. Inc., 2225 Coburg Rd., Eugene, OR 97401 (KDRV Ch. 12 Medford)—20-w, lat. 42° 25' 40", long. 123° 00' 03".
- Gold Hill & Toro**—K55DQ, Southern Oregon Public Television Inc., 34 S. Fir St., Medford, OR 97501 (KSYS Ch. 8 Medford)—1-w, lat. 42° 25' 41", long. 123° 00' 04".
- Grants Pass**—K12KX, Southern Oregon Public Television Inc., 34 S. Fir St., Medford, OR 97501 (KSYS Ch. 8 Medford)—10-w, lat. 42° 24' 39", long. 123° 16' 52".
- Grants Pass**—K15BP, Soda Mountain Bcstg. Inc., 2225 Coburg Rd., Eugene, OR 97401 (KDRV Ch. 12 Medford)—20-w, lat. 42° 27' 06", long. 123° 17' 47".
- Grants Pass**—K18AN, Southern Oregon Public Television Inc., 34 S. Fir St., Medford, OR 97501 (KSYS Ch. 8 Medford)—100-w, lat. 42° 24' 39", long. 123° 16' 55".
- Grants Pass**—K38CP, California-Oregon Bcstg. Inc., 755 Auditorium Dr., Redding, CA 96001 (KOBI Ch. 5 Medford)—100-w, lat. 42° 24' 39", long. 123° 16' 52".
- Grants Pass**—K54DM, Freedom Communications Inc., Box 10, Medford, OR 97501 (KTVL Ch. 10 Medford)—100-w, lat. 42° 22' 56", long. 123° 16' 28".
- Grants Pass**—K59OU, Trinity Bcstg. Network, Box C-11949, Santa Ana, CA 92711 (KTBN-TV Ch. 40 Santa Ana-Los Angeles, CA)—100-w, lat. 42° 24' 39", long. 123° 16' 52".
- Grants Pass & Chinook Park**—K04EY, California-Oregon Bcstg. Inc., 125 S. Fir, Medford, OR 97501 (KOBI Ch. 5 Medford)—10-w, lat. 42° 24' 39", long. 123° 16' 52".
- Grants Pass & Merlin**—K02DP, Freedom Communications Inc., 1440 Rosanelly Dr., Medford, OR 97501 (KTVL Ch. 10 Medford)—10-w, lat. 42° 28' 17", long. 123° 18' 12".
- Haines**—See K62BK, Elgin.
- Halfway**—See K09OP, Brownlee, ID.
- Halfway**—K10NF, Oregon Public Bcstg., 7140 S.W. Macadam Ave., Portland, OR 97219 (KOPB-TV Ch. 10 Portland)—1-w, lat. 44° 52' 50", long. 117° 01' 45".
- Halfway**—See K11PD, Brownlee Power Plant, ID.
- Halfway**—See K13QL, Brownlee Power Plant, ID.
- Hampton**—K03BU, Hampton TV Assn. Inc., G. I. Ranch, Brothers, OR (KOIN Ch. 6 Portland; KATU Ch. 2 Portland)—1-w, lat. 43° 46' 33", long. 120° 16' 28".
- Happner**—See K67AD, Wasco.
- Harney County**—See K11BH, Diamond Valley.
- Harney County**—See K13BF, Diamond Valley.
- Heppner**—K46CU, Blue Mountain Translator District, Box 39, North Powder, OR 97867 (KPTV Ch. 12 Portland)—100-w, lat. 45° 46' 09", long. 120° 32' 05".
- Heppner**—K52DU, Blue Mountain Translator District, Box 39, North Powder, OR 97867 (KOIN-TV Ch. 6 Portland)—50-w, lat. 45° 46' 09", long. 120° 32' 05".
- Heppner**—K54DR, Blue Mountain Translator District, Box 39, North Powder, OR 97867 (KATU Ch. 2 Portland)—50-w, lat. 45° 46' 09", long. 120° 32' 05".
- Heppner, Echo, Lexington & Long Creek**—K63BS, Oregon Public Bcstg., 7140 S.W. Macadam Ave., Portland, OR 97219 (KOPB-TV Ch. 10 Portland)—100-w, lat. 45° 12' 47", long. 119° 17' 41".
- Hood River**—K28CQ, Columbia Gorge TV Inc., Box 655, Hood River, OR 97031 (KPTV Ch. 12 Portland)—100-w, lat. 45° 44' 45", long. 121° 34' 51".
- Hood River**—K50CE, Columbia Gorge TV Inc., Box 655, Hood River, OR 97031 (KATU Ch. 2 Portland)—20-w, lat. 45° 44' 45", long. 121° 34' 51".
- Hood River**—K79AI, Columbia Gorge TV Inc., Box 655, Hood River, OR 97031—lat. 45° 44' 45", long. 121° 34' 51".
- Hood River, OR & Bingen & White River, WA**—K53EI, Columbia Gorge TV, Box 871, Rte. 1, Parkdale, OR (KOIN-TV Ch. 6 Portland)—100-w, lat. 45° 44' 45", long. 121° 34' 51".
- Hood River, OR & Bingen & White Salmon, WA**—K68AJ, Oregon Public Bcstg., 7140 S.W. Macadam Ave., Portland, OR 97219 (KOPB-TV Ch. 10 Portland)—100-w, lat. 45° 44' 45", long. 121° 34' 51".
- Hood River, OR & Bingen & White Salmon, WA**—K74BE, Columbia Gorge TV, Box 655, Hood River, OR 97031 (KGV-TV Ch. 8 Portland)—100-w, lat. 45° 44' 45", long. 121° 34' 51".
- 44° 45', long. 121° 34' 51". Requests CP for change from Ch. 74 to Ch. 40. BPTT-930401SZ.
- Hugo & Merlin**—K40BL, Freedom Communications Inc., Box 10, Medford, OR 97501 (KTVL Ch. 10 Medford)—100-w, lat. 42° 36' 00", long. 123° 21' 51".
- Huntington**—K10GQ, Eugene Television Inc., Box 2, Boise, ID 83707 (KBCI-TV Ch. 2 Boise, ID)—1-w, lat. 44° 21' 22", long. 117° 16' 42".
- Huntington**—K13SL, King Bcstg. Co., Box 7, Boise, ID 83707 (KTVB Ch. 7 Boise, ID)—1-w, lat. 44° 21' 22", long. 117° 16' 42".
- Idleyld Park, Glide, Oak Creek Valley & Sutherlin**—K11BX, KEZI Inc., Box 7009, Eugene, OR 97401 (KEZI Ch. 9 Eugene; KOIN Ch. 6 Portland)—1-w, lat. 43° 21' 23", long. 123° 03' 50".
- Imbler/Summerville**—K52DT, Blue Mountain Translator District, 63970 McDonald Lane, La Grande, OR 97850 (KPTV Ch. 12 Portland)—20-w, lat. 45° 26' 23", long. 117° 53' 59".
- Jacksonville**—K02IC, Freedom Communications Inc., Box 10, Medford, OR 97501 (KTVL Ch. 10 Medford)—5-w, lat. 42° 20' 15", long. 122° 58' 25".
- Jacksonville**—K07RQ, Southern Oregon Public Television Inc., 34 S. Fir St., Medford, OR 97501 (KSYS Ch. 8 Medford)—1-w, lat. 42° 20' 21", long. 122° 55' 30".
- Jacksonville**—K21BG, Soda Mountain Bcstg. Inc., 2225 Coburg Rd., Eugene, OR 97401 (KDRV Ch. 12 Medford)—20-w, lat. 42° 20' 21", long. 122° 55' 30".
- Jacksonville & Old Military Road**—K13JR, California-Oregon Bcstg. Inc., 125 S. Fir, Medford, OR 97501 (KOBI Ch. 5 Medford)—10-w, lat. 42° 20' 21", long. 122° 55' 30".
- John Day & Mount Vernon**—K68CB, Oregon Public Bcstg., 7140 S.W. Macadam Ave., Portland, OR 97219 (KOPB-TV Ch. 10 Portland)—100-w, lat. 44° 26' 03", long. 118° 57' 28".
- Jordan Valley**—K09PB, Jordan Creek Viewers Inc., Box 189, Jordan Valley, OR 97910 (KIVI Ch. 6 Nampa-Boise-Caldwell, ID)—1-w, lat. 43° 02' 47", long. 116° 59' 30".
- Jordan Valley**—K11LS, Eugene Television Inc., Box 2, Boise, ID 83707 (KBCI-TV Ch. 2 Boise, ID)—1-w, lat. 43° 02' 47", long. 116° 59' 30".
- Jordan Valley**—K13MF, Jordan Creek Viewers Inc., Box 189, Jordan Valley, OR 97910 (KTVB Ch. 7 Boise, ID)—1-w, lat. 43° 02' 47", long. 116° 59' 30".
- Juntura**—K11SM, Juntura Community TV, Box 248, Juntura, OR 97911 (KBCI-TV Ch. 2 Boise, ID)—1-w, lat. 43° 46' 03", long. 118° 05' 01".

Translators—Oregon

- Juntura**—K13RJ, Juntura Community TV, Box 248, Juntura, OR 97911 (KTVB Ch. 7 Boise, ID)—1-w, lat. 43° 45' 38", long. 118° 04' 52".
- Kaskela Ranch**—K05DA, Kaskela Ranch Inc., Star Rte., Maupin, OR 97037 (KGW-TV Ch. 8 Portland)—1-w, lat. 44° 54' 10", long. 121° 00' 55".
- Keno**—See K60BH, Midland.
- Keno**—See K62BE, Midland.
- Klamath Falls**—K04ES, California-Oregon Bcstg. Inc., 125 S. Fir, Medford, OR 97501 (KOTI Ch. 2 Klamath Falls)—1-w, lat. 42° 14' 00", long. 121° 47' 30".
- Klamath Falls**—K13UR, Soda Mountain Bcstg. Inc., 2225 Coburg Rd., Eugene, OR 97401 (KDKF Ch. 31 Klamath Falls)—1-w, lat. 42° 12' 58", long. 121° 47' 55".
- Klamath Falls**—K22AA, Southern Oregon Public Television Inc., 34 S. Fir St., Medford, OR 97501—lat. 42° 14' 15", long. 121° 46' 09".
- Klamath Falls**—See K52AS, Altamont.
- Klamath Falls**—K56EW, Better Life Television, 36505 Ditch Creek Rd., Rogue River, OR 97537 (K65EJ Ch. 65 Grants Pass)—100-w, lat. 42° 08' 43", long. 121° 46' 15".
- Klamath Falls**—K58BG, Trinity Bcstg. Network Inc., Box A, Santa Ana, CA 92711 (KTBN-TV Ch. 40 Santa Ana-Los Angeles, CA)—100-w, lat. 42° 08' 48", long. 121° 46' 16". Note: Licensed as LPTV.
- Klamath Falls, Altamont & Pelican City**—K07PU, Freedom Communications Inc., Box 10, Medford, OR 97501 (KTVL Ch. 10 Medford)—1-w, lat. 42° 14' 17", long. 121° 45' 49".
- L/S Ranch, Severeance Ranch & vicinity**—K02JN, Paulina Telecasters Inc., Box 216, Post, OR 97752 (KATU Ch. 2 Portland)—1-w, lat. 44° 05' 44", long. 120° 25' 00".
- L/S Ranch, Severeance Ranch & vicinity**—K06JN, Resort Bcstg. Co., 62990 O.B. Riley Rd., Bend, OR 97701 (KTVZ Ch. 21 Bend)—1-w, lat. 44° 05' 44", long. 120° 25' 00".
- La Grande**—K34DI, Blue Mountain Translator District, Box 39, North Powder, OR 97867 (KOIN Ch. 6 Portland; KATU Ch. 2 Portland)—50-w, lat. 45° 12' 47", long. 119° 17' 41". BPTT-910430BY.
- La Grande**—K50CI, Blue Mountain Translator District, Box 39, North Powder, OR 97867 (KGW-TV Ch. 8 Portland)—100-w, lat. 45° 26' 23", long. 117° 53' 59".
- La Grande**—K54BX, Blue Mountain Translator District, Box 1651, Rte. 1, La Grande, OR 97850 (KXLY-TV Ch. 4 Spokane, WA)—200-w, lat. 45° 26' 23", long. 117° 53' 59".
- La Grande**—K56BE, Blue Mountain Translator District, Box 1651, Rte. 1, La Grande, OR 97850 (KOIN Ch. 6 Portland)—100-w, lat. 45° 26' 23", long. 117° 53' 59".
- La Grande**—K58AY, Blue Mountain Translator District, Box 1651, Rte. 1, La Grande, OR 97850 (KXLY-TV Ch. 4 Spokane, WA; KATU Ch. 2 Portland)—100-w, lat. 45° 26' 23", long. 117° 53' 59".
- La Grande**—K60DL, Blue Mountain Translator District, Box 1651, Rte. 1, La Grande, OR 97850 (KOIN Ch. 6 Portland)—100-w, lat. 45° 18' 35", long. 117° 44' 00".
- La Grande**—See K62BK, Elgin.
- La Grande**—See K66BO, Elgin.
- La Grande**—See K68AH, Elgin.
- La Grande, Baker, Elgin & Union**—K64BB, Blue Mountain Translator District, Box 1651, Rte. 1, La Grande, OR 97850 (KXLY-TV Ch. 4 Spokane, WA; KATU Ch. 2 Portland)—100-w, lat. 45° 18' 35", long. 117° 44' 09".
- La Pine**—K02JL, La Pine TV Corp., Box 153, La Pine, OR 97739—10-w, lat. 43° 39' 17", long. 121° 25' 46".
- La Pine**—K05JV, Resort Bcstg. Co., 62990 O.B. Riley Rd., Bend, OR 97701 (KTVZ Ch. 21 Bend)—10-w, lat. 43° 39' 17", long. 121° 25' 46". BPTT-920211AQ.
- La Pine, Lower Deschutes & Upper Deschutes River**—K04BJ, La Pine TV Corp., Box 153, La Pine, OR 97739 (KOIN-TV Ch. 6 Portland)—10-w, lat. 43° 39' 17", long. 121° 25' 46".
- La Pine, Lower Deschutes & Upper Deschutes River**—K11GQ, La Pine TV Corp., Box 153, La Pine, OR 97739 (KEZI Ch. 9 Eugene)—10-w, lat. 43° 39' 17", long. 121° 25' 46".
- La Pine, Lower Deschutes & Upper Deschutes River**—K13JF, La Pine TV Corp., Box 153, La Pine, OR 97739 (KGW-TV Ch. 8 Portland)—10-w, lat. 43° 39' 17", long. 121° 25' 46".
- Lakeview**—K12IH, Lalish TV Inc., Box 462, Rte. 6, Lakeview, OR 97630 (KTVL Ch. 10 Medford)—10-w, lat. 42° 11' 48", long. 120° 34' 11".
- Lakeview**—K19BK, Oregon Public Bcstg., 7140 S.W. Macadam Ave., Portland, OR 97219 (KOPB-TV Ch. 10 Portland)—100-w, lat. 42° 10' 42", long. 120° 21' 18".
- Lakeview**—K21BC, Trinity Bcstg. Network Inc., Box A, Santa Ana, CA 92711 (KTBN-TV Ch. 40 Santa Ana-Los Angeles, CA)—100-w, lat. 42° 11' 48", long. 120° 34' 11". Note: Licensed as LPTV.
- Lakeview, New Idaho District & West Side**—K07NR, Lalish TV Inc., Box 462, Rte. 6, Lakeview, OR 97630 (KOTI Ch. 2 Klamath Falls)—10-w, lat. 42° 11' 48", long. 120° 34' 11".
- Lebanon**—See K26AY, Corvallis.
- Lebanon**—See K45CV, Albany.
- Lexington**—See K63BS, Heppner.
- Lincoln City**—K42CZ, Fisher Bcstg. Inc., 100 4th Ave. N, Seattle, WA 98109 (KATU Ch. 2 Portland)—1000-w, lat. 44° 45' 23", long. 124° 02' 49".
- Lonerock**—K10CR, Lonerock TV Co., Lonerock Rte., Condon, OR 97823 (KEPR-TV Ch. 19 Pasco-Kennewick-Richland, WA)—0.5-w, lat. 45° 05' 00", long. 119° 56' 10".
- Long Creek**—K04AE, F.L.C.R. Community TV Inc., Box 162, Long Creek, OR 97856 (KBCI-TV Ch. 2 Boise, ID)—10-w, lat. 44° 40' 45", long. 119° 08' 55".
- Long Creek**—K06AB, F.L.C.R. Community TV Inc., Box 162, Long Creek, OR 97856 (KTVB Ch. 7 Boise, ID)—10-w, lat. 44° 40' 45", long. 119° 08' 55".
- Long Creek**—K09AE, F.L.C.R. Community TV Inc., Box 162, Long Creek, OR 97856 (KBCI-TV Ch. 2 Boise, ID)—1-w, lat. 44° 41' 48", long. 118° 58' 18".
- Long Creek**—K11AH, F.L.C.R. Community TV Inc., Box 162, Long Creek, OR 97856 (KTVB Ch. 7 Boise, ID)—1-w, lat. 44° 41' 48", long. 118° 58' 18".
- Long Creek**—See K63BS, Heppner.
- Lower Deschutes River**—See K04BJ, La Pine.
- Lower Deschutes River**—See K11GQ, La Pine.
- Lower Deschutes River**—See K13JF, La Pine.
- Madras & Culver**—K56BV, Jefferson County TV Inc., Box 8, Madras, OR 97741 (KGW-TV Ch. 8 Portland)—100-w, lat. 44° 34' 48", long. 121° 09' 12".
- Madras & Culver**—K58BK, Jefferson County TV Inc., Box 8, Madras, OR 97741 (KOIN Ch. 6 Portland)—100-w, lat. 44° 34' 48", long. 121° 09' 12".
- Madras & Culver**—K63CC, Jefferson County TV Inc., Box 8, Madras, OR 97741 (KATU Ch. 2 Portland)—100-w, lat. 44° 34' 48", long. 121° 09' 12".
- Madras & Culver**—K66BC, Resort Bcstg. Co., 62990 O.B. Riley Rd., Bend, OR 97701 (KTVZ Ch. 21 Bend)—100-w, lat. 44° 34' 48", long. 121° 09' 12".
- Madras & Culver**—K69BI, Jefferson County TV Inc., Box 8, Madras, OR 97741 (KPTV Ch. 12 Portland)—100-w, lat. 44° 34' 48", long. 121° 09' 12".
- Malin**—See K04KI, Merrill.
- Manzanita**—See K44AV, Rockaway.
- Manzanita**—See K57DK, Rockaway.
- Mapleton**—K03CQ, Mapleton Translator Inc., 10914 E. Mapleton Rd., Mapleton, OR 97453 (KVAL-TV Ch. 13 Eugene)—1-w, lat. 44° 03' 00", long. 123° 50' 45".
- Mapleton**—K05DF, Mapleton Translator Inc., 10914 E. Mapleton Rd., Mapleton, OR 97453 (KEZI Ch. 9 Eugene)—1-w, lat. 44° 03' 00", long. 123° 50' 45".
- Mapleton**—K11HW, Mapleton Translator Inc., 10914 E. Mapleton Rd., Mapleton, OR 97453 (KMTR Ch. 16 Eugene-Springfield)—1-w, lat. 44° 03' 00", long. 123° 50' 45".
- Maupin**—K52CH, Maupin Translator District, Box 141, Maupin, OR 97037 (KOPB-TV Ch. 10 Portland)—20-w, lat. 45° 10' 54", long. 121° 03' 17".
- Maupin**—K54BK, Maupin Translator District, Box 141, Maupin, OR 97037 (KATU Ch. 2 Portland)—20-w, lat. 45° 10' 54", long. 121° 03' 17".
- Maupin**—K56CD, Maupin Translator District, Box 141, Maupin, OR 97037 (KOIN Ch. 6 Portland)—20-w, lat. 45° 10' 54", long. 121° 03' 17".
- Maupin**—K58BU, Maupin Translator District, Box 141, Maupin, OR 97037 (KGW-TV Ch. 8 Portland)—100-w, lat. 45° 10' 54", long. 121° 03' 17".
- Maupin**—K60CH, Maupin Translator District, Box 141, Maupin, OR 97037 (KOIN Ch. 6 Portland)—20-w, lat. 45° 10' 54", long. 121° 03' 17".
- *Maupin**—K62EI, Maupin Translator District, Box 141, Maupin, OR 97037 (KPDCh. 49 Vancouver, WA)—100-w, lat. 45° 10' 54", long. 121° 03' 17".
- Medford**—K42DE, Better Life Television, 36505 Ditch Creek Rd., Rogue River, OR 97537 (K65EJ Ch. 65 Grants Pass)—1000-w, lat. 42° 21' 23", long. 122° 58' 33".
- Medford**—K52EE, Better Life Television, 36505 Ditch Creek Rd., Rogue River, OR 97537 (K65EJ Ch. 65 Grants Pass)—100-w, lat. 42° 17' 43", long. 122° 45' 00".
- Medford**—K57EK, Trinity Bcstg. Network Inc., Box C-11949, Santa Ana, CA 92711 (KTBN-TV Ch. 40 Santa Ana-Los Angeles, CA)—1000-w, lat. 42° 25' 41", long. 123° 00' 04".
- Merlin**—See K02DP, Grants Pass.
- Merlin**—K36BL, California-Oregon Bcstg. Inc., 125 S. Fir, Medford, OR 97501 (KOBI Ch. 5 Medford)—lat. 42° 28' 59", long. 123° 21' 59".

If market-by-market information about competitive video media would be important to you, look for the 1994 *FACTBOOK Supplement*...

COMPETING VIDEO MEDIA: A Market-By-Market Guide, 1994

...from the series of *FACTBOOK Supplements*...so moderately priced, you can afford to buy copies for your entire staff or sales force.



FOR FURTHER INFORMATION call our Circulation Department collect • 202-872-9200

- Merlin**—K36CL, California-Oregon Bcstg. Inc., 125 S. Fir, Medford, OR 97501 (KOBI Ch. 5 Medford)—lat. 42° 28' 59", long. 123° 21' 59".
- Merlin**—See K40BL, Hugo.
- Merrill**—See K60BH, Midland.
- Merrill**—See K62BE, Midland.
- Merrill & Malin**—K04KI, Southern Oregon Public Television Inc., 34 S. Fir St., Medford, OR 97501 (KSYS Ch. 8 Medford)—5-w, lat. 42° 05' 48", long. 121° 37' 57".
- ***Midland, Merrill & Keno**—K60BH, Freedom Communications Inc., Box 10, Medford, OR 97501 (KTVL Ch. 10 Medford)—100-w, lat. 42° 08' 48", long. 121° 46' 16".
- Midland, Merrill & Keno**—K62BE, California-Oregon Bcstg. Inc., 125 S. Fir, Medford, OR 97501 (KOTI Ch. 2 Klamath Falls)—100-w, lat. 42° 08' 48", long. 121° 46' 16".
- Milton**—K65CN, Citizens TV Inc., Box 2, Milton-Freewater, OR 97862—lat. 45° 50' 25", long. 118° 17' 10".
- Milton-Freewater**—See K38AH, Pendleton.
- Milton-Freewater**—K51DF, Citizens TV Inc., Box 2, Milton-Freewater, OR 97862 (KREM-TV Ch. 2 Spokane, WA)—100-w, lat. 45° 50' 25", long. 118° 17' 10".
- ***Milton-Freewater**—K53EK, City of Milton-Freewater, Box 6, Milton-Freewater, OR 97862 (KOIN Ch. 6 Portland)—100-w, lat. 45° 49' 55", long. 118° 15' 37". Note: Licensed as LPTV.
- Milton-Freewater**—K55GC, City of Milton-Freewater, Box 6, Milton-Freewater, OR 97862 (KATU Ch. 2 Portland)—100-w, lat. 45° 49' 55", long. 118° 15' 37". Note: Licensed as LPTV.
- Milton-Freewater**—K61BT, Oregon Public Bcstg., 7140 S.W. Macadam Ave., Portland, OR 97219 (KTVR Ch. 13 La Grande)—100-w, lat. 45° 50' 25", long. 118° 17' 10".
- Milton-Freewater**—K63DA, Citizens TV Inc., Box 2, Milton-Freewater, OR 97862 (KXLY-TV Ch. 4 Spokane, WA; KAYU-TV Ch. 28 Spokane, WA)—100-w, lat. 45° 50' 25", long. 118° 17' 10".
- Milton-Freewater**—K67DE, Citizens TV Inc., Box 2, Milton-Freewater, OR 97862 (KHQ-TV Ch. 6 Spokane, WA)—100-w, lat. 45° 50' 25", long. 118° 17' 10".
- Milton-Freewater**—K69AB, Citizens TV Inc., Box 2, Milton-Freewater, OR 97862 (KSPS-TV Ch. 7 Spokane, WA)—100-w, lat. 45° 50' 25", long. 118° 17' 10".
- Mitchell**—K04GY, Mitchell Community TV Inc., Box 188, Mitchell, OR 97750 (KTVB Ch. 7 Boise, ID)—1-w, lat. 44° 34' 16", long. 120° 02' 48".
- Mitchell**—K05DT, Mitchell Community TV Inc., Box 188, Mitchell, OR 97750 (KBCI-TV Ch. 2 Boise, ID)—1-w, lat. 44° 34' 16", long. 120° 02' 48".
- Mitchell**—K09KQ, Mitchell Community TV Inc., Box 188, Mitchell, OR 97750 (KATU Ch. 2 Portland)—1-w, lat. 44° 34' 16", long. 120° 02' 48".
- Mitchell**—K11JC, Mitchell Community TV Inc., Box 188, Mitchell, OR 97750 (KVAL-TV Ch. 13 Eugene)—1-w, lat. 44° 34' 16", long. 120° 02' 48".
- Mohler**—See K570K, Rockaway.
- Montgomery Ranch & Spring River Butte**—K32CC, La Pine TV Inc., Box 153, La Pine, OR 97739 (KGW-TV Ch. 8 Portland)—20-w, lat. 43° 52' 25", long. 121° 30' 11".
- Monument**—K09MZ, Monument TV Inc., Box 144, Monument, OR 97864 (KGW-TV Ch. 8 Portland; KTVB Ch. 7 Boise, ID)—1-w, lat. 44° 50' 27", long. 119° 27' 50".
- Monument**—K11NM, Monument TV Inc., Box 144, Monument, OR 97864 (KBCI-TV Ch. 2 Boise, ID; KOIN Ch. 6 Portland)—1-w, lat. 44° 50' 27", long. 119° 27' 50".
- Monument**—K12MX, Monument TV Inc., Box 144, Monument, OR 97864 (KOPB-TV Ch. 10 Portland)—1-w, lat. 44° 50' 27", long. 119° 27' 50".
- Monument**—K130H, Monument TV Inc., Box 144, Monument, OR 97864 (KIVI Ch. 6 Nampa-Boise-Caldwell, ID)—1-w, lat. 44° 50' 27", long. 119° 27' 50".
- Mount Vernon**—See K68CB, John Day.
- Murphy & New Hope**—K34BV, California-Oregon Bcstg. Inc., 125 S. Fir, Medford, OR 97501 (KOBI Ch. 5 Medford)—20-w, lat. 42° 17' 36", long. 123° 20' 13".
- Myrtle Creek**—K08FU, Myrtle Creek Chamber of Commerce, Box 310, Myrtle Creek, OR 97457 (KEZI Ch. 9 Eugene)—1-w, lat. 43° 01' 04", long. 123° 16' 53".
- Myrtle Creek**—K13HM, Southwest Oregon Television Bcstg. Corp., 1850 N.E. Stephens St., Roseburg, OR 97470 (KPIC Ch. 4 Roseburg)—10-w, lat. 43° 01' 04", long. 123° 16' 53".
- Myrtle Point & Broadbent**—K55FM, Oregon Public Bcstg., 7140 S.W. Macadam Ave., Portland, OR 97219 (KOPB-TV Ch. 10 Portland; KOAC-TV Ch. 7 Corvallis)—100-w, lat. 43° 01' 05", long. 124° 10' 36".
- Myrtle Point, Broadbent & Norway**—K02GO, Broadbent TV Translator Inc., Box 51, Broadbent, OR 97414 (KEZI Ch. 9 Eugene)—1-w, lat. 43° 01' 05", long. 124° 10' 36".
- Myrtle Point, Broadbent, Catching Creek, Gaylord & Norway**—K07JP, Broadbent TV Translator Inc., Box 51, Broadbent, OR 97414 (KOBI Ch. 5 Medford)—1-w, lat. 43° 01' 05", long. 124° 10' 36".
- Myrtle Point, Broadbent, Catching Creek, Gaylord & Norway**—K13KQ, Broadbent TV Translator Inc., Box 51, Broadbent, OR 97414 (KCBY-TV Ch. 11 Coos Bay-North Bend)—1-w, lat. 43° 01' 05", long. 124° 10' 36".
- Neah-Kah-Nie**—See K57DK, Rockaway.
- Nehalem**—See K570K, Rockaway.
- Nesika Beach**—See K02IQ, Squaw Valley.
- Nesika Beach**—K20BI, Freedom Communications Inc., Box 10, Medford, OR 97501 (KTVL Ch. 10 Medford)—lat. 42° 23' 51", long. 124° 21' 51".
- New Hope**—See K34BV, Murphy.
- New Idaho District**—See K07NR, Lakeview.
- Newberg**—K66EJ, Estate of A.B. Herman, Helen Herman-Executrix, 6347 N. Marine Dr., Portland, OR 97203 (KBSP-TV Ch. 22 Salem)—380-w, lat. 45° 21' 17", long. 122° 59' 23". Note: Licensed as LPTV.
- ***Newport**—K15DS, Cannell Communications L.P., Suite 975, 400 Perimeter Center Terrace NE, Atlanta, GA 30346 (KPDx Ch. 49 Vancouver, WA)—1000-w, lat. 44° 45' 23", long. 124° 02' 49".
- Newport**—K29AZ, King Bcstg. Co., 1501 S.W. Jefferson St., Portland, OR 97201 (KGW-TV Ch. 8 Portland)—100-w, lat. 44° 45' 23", long. 124° 02' 49". Note: Licensed as LPTV.
- Newport**—K71AS, Eugene Television Inc., Box 1313, Eugene, OR 97440—lat. 44° 45' 24", long. 124° 02' 47".
- Newport & Otter Rock**—K550A, Eugene Television Inc., Box 1313, Eugene, OR 97440—50-w, lat. 44° 45' 23", long. 124° 02' 52".
- Newport, Seal Rock & South Beach**—K66AS, Oregon Public Bcstg., 7140 S.W. Macadam Ave., Portland, OR 97219 (KOAC-TV Ch. 7 Corvallis)—100-w, lat. 44° 45' 24", long. 124° 02' 47".
- North Bank**—See K02IQ, Squaw Valley.
- North Bend**—See K13JQ, Empire.
- North Bend**—See K17AA, Coos Bay.

Translators—Oregon

- North La Pine**—K34AI, La Pine TV Inc., Box 153, La Pine, OR 97739 (KOIN-TV Ch. 6 Portland)—20-w, lat. 43° 52' 25", long. 121° 30' 11".
- North La Pine**—K38DT, La Pine TV Inc., Box 153, La Pine, OR 97739 (KGW-TV Ch. 8 Portland)—20-w, lat. 43° 52' 25", long. 121° 30' 11".
- North Powder**—See K62BK, Elgin.
- Norway**—See K02GO, Myrtle Point.
- Norway**—See K07JP, Myrtle Point.
- Norway**—See K13KQ, Myrtle Point.
- Nyssa**—See K15DY, Ontario.
- O'Brien**—See K02DV, Bridgeview.
- Oak**—See K53CU, Roseburg.
- Oak Creek Valley**—See K11BX, Idleyd Park.
- Oakland**—K07IA, KEZI Inc., Box 7009, Eugene, OR 97401 (KEZI Ch. 9 Eugene)—1-w, lat. 43° 25' 29", long. 123° 18' 14".
- Oakland**—See K68BG, Glide.
- Oakland & Union Gap**—K12IA, Southwest Oregon Television Bcstg. Corp., 1850 N.E. Stephens St., Roseburg, OR 97470 (KPIC Ch. 4 Roseburg)—1-w, lat. 43° 24' 10", long. 123° 18' 45".
- Oakridge**—K02CY, Upper Willamette TV Reflector System Inc., Box 359-X, Oakridge, OR 97463 (KVAL-TV Ch. 13 Eugene)—1-w, lat. 43° 44' 54", long. 122° 26' 15".
- Oakridge**—K04CT, Upper Willamette TV Reflector System Inc., Box 359-X, Oakridge, OR 97463 (KEZI Ch. 9 Eugene)—1-w, lat. 43° 44' 54", long. 122° 26' 15".
- Oakridge**—K11SZ, Oregon Public Bcstg., 7140 S.W. Macadam Ave., Portland, OR 97219 (KOAC-TV Ch. 7 Corvallis)—10-w, lat. 43° 44' 54", long. 122° 26' 15".
- Old Military Road**—See K13JR, Jacksonville.
- Ontario, Adrian, Nyssa & Vale**—K15DY, Oregon Public Bcstg., 7140 S.W. Macadam Ave., Portland, OR 97219 (KTVR Ch. 13 La Grande)—100-w, lat. 44° 03' 53", long. 116° 54' 14".
- Oregon Canyon**—K05DE, Oregon Canyon Ranches, John Echave, McDermitt, NV 89421 (KTVB Ch. 7 Boise, ID)—1-w, lat. 42° 19' 03", long. 117° 52' 03".
- Oregon Canyon**—K13HT, Oregon Canyon Ranches, John Echave, McDermitt, NV 89421 (KBCI-TV Ch. 2 Boise, ID)—1-w, lat. 42° 19' 03", long. 117° 52' 03".
- Otter Rock**—See K55DA, Newport.
- Oxbow**—K02JS, Idaho Power Co., Box 70, Boise, ID 83707 (KVI Ch. 6 Nampa-Boise-Caldwell, ID)—1-w, lat. 44° 57' 34", long. 116° 49' 57".
- Oxbow**—K04ET, Idaho Power Co., Box 70, Boise, ID 83707 (KBCI-TV Ch. 2 Boise, ID)—1-w, lat. 44° 57' 34", long. 116° 49' 57".
- Oxbow**—K06ER, Idaho Power Co., Box 70, Boise, ID 83707 (KTVB Ch. 7 Boise, ID)—1-w, lat. 44° 57' 34", long. 116° 49' 57".
- Pacific City & Cloverdale**—K68BA, Oregon Public Bcstg., 7140 S.W. Macadam Ave., Portland, OR 97219 (KOAC-TV Ch. 7 Corvallis)—100-w, lat. 45° 12' 52", long. 123° 45' 16".
- Paisley**—K09VC, Oregon Public Bcstg., 7140 S.W. Macadam Ave., Portland, OR 97219 (KOPB-TV Ch. 10 Portland)—1-w, lat. 42° 41' 42", long. 120° 33' 13".
- Paisley & Valley Falls**—K04JN, Paisley TV Inc., Box 128, Paisley, OR 97636 (KTVL Ch. 10 Medford; KOAB-TV Ch. 3 Bend)—10-w, lat. 42° 23' 31", long. 120° 22' 04".
- Paisley, Clover Flats & Valley Falls**—K06BP, Paisley TV Inc., Box 128, Paisley, OR 97636 (KOTI Ch. 2 Klamath Falls)—10-w, lat. 42° 37' 39", long. 120° 22' 12".
- Paulina & vicinity**—K04IV, Paulina Telecasters Inc., Box 6, Paulina, OR 97751 (KVAL-TV Ch. 13 Eugene)—10-w, lat. 44° 12' 00", long. 119° 43' 00".
- Pelican City**—See K07PU, Klamath Falls.
- *Pendleton, Hermiston & Umatilla**—K36CV, Blue Mountain Translator District, Box 1651, Rte. 1, La Grande, OR 97850 (KGW-TV Ch. 8 Portland)—lat. 45° 12' 47", long. 119° 17' 41".
- Pendleton & Umatilla County (eastern)**—K59BO, Oregon Public Bcstg., 7140 S.W. Macadam Ave., Portland, OR 97219 (KTVR Ch. 13 La Grande)—100-w, lat. 45° 35' 20", long. 118° 34' 54".
- *Pendleton, Adams, Milton-Freewater rural area & Ukiah-Starkey**—K38AH, Blue Mountain Translator District, Box 1651, Rte. 1, La Grande, OR 97850 (KPTV Ch. 12 Portland)—100-w, lat. 45° 12' 47", long. 119° 17' 41". Requests CP to change city of license to Pendleton, Hermiston & Umatilla. BPTT-9303298S.
- Pendleton, Hermiston & Umatilla**—K32DE, Blue Mountain Translator District, Box 39, North Powder, OR 97867 (KOIN Ch. 6 Portland)—50-w, lat. 45° 12' 47", long. 119° 17' 41".
- Phoenix**—See K04EO, Ashland.
- Phoenix**—K34DJ, Southern Oregon Public Television Inc., 34 S. Fir St., Medford, OR 97501—lat. 42° 17' 55", long. 122° 44' 59".
- Phoenix & Talent**—K16CU, Freedom Communications Inc., Box 10, Medford, OR 97501 (KTVL Ch. 10 Medford)—1000-w, lat. 42° 17' 43", long. 122° 45' 00".
- Pinehurst**—K13PF, Southern Oregon Public Television Inc., 34 S. Fir St., Medford, OR 97501 (KSYS Ch. 8 Medford)—10-w, lat. 42° 08' 22", long. 122° 26' 25".
- Pistol River**—K07PI, Pistol River Translator Group, Box 14, Pistol River, OR 97444 (KDRV Ch. 12 Medford)—1-w, lat. 42° 25' 08", long. 124° 23' 08".
- Plush**—K04CB, Plush TV Inc., Box 14, Plush, OR 97637 (KOTI Ch. 2 Klamath Falls)—5-w, lat. 42° 18' 30", long. 119° 52' 30".
- Port Orford**—K02GF, North Curry Translators Inc., 27 Hamlet Rd., Port Orford, OR 97465 (KCBY-TV Ch. 11 Coos Bay-North Bend)—10-w, lat. 42° 44' 30", long. 124° 30' 30".
- Port Orford**—K08AK, California-Oregon Bcstg. Inc., 125 S. Fir, Medford, OR 97501 (KOBI Ch. 5 Medford)—5-w, lat. 42° 44' 30", long. 124° 30' 30".
- Port Orford**—K13AU, North Curry Translators Inc., 27 Hamlet Rd., Port Orford, OR 97465—1-w, lat. 42° 44' 30", long. 124° 30' 30".
- Port Orford**—K14GT, Freedom Communications Inc., Box 10, Medford, OR 97501 (KTVL Ch. 10 Medford)—20-w, lat. 42° 44' 30", long. 124° 30' 30".
- Port Orford**—K61BU, Oregon Public Bcstg., 7140 S.W. Macadam Ave., Portland, OR 97219 (KOPB-TV Ch. 10 Portland)—100-w, lat. 42° 44' 30", long. 124° 30' 09".
- Portland**—K56EI, Estate of A.B. Herman, Helen Herman-Executrix, 6347 N. Marine Dr., Portland, OR 97203 (KBSP-TV Ch. 22 Salem)—1000-w, lat. 45° 27' 18", long. 122° 32' 58". Note: Licensed as LPTV.
- Portland**—K62DV, Estate of A. B. Herman, Helen Herman-Executrix, 6347 N. Marine Dr., Portland, OR 97203 (KBSP-TV Ch. 22 Salem)—750-w, lat. 45° 29' 25", long. 122° 41' 49". Note: Licensed as LPTV.
- *Portland**—K69GM, KOIN-TV Inc., 222 S.W. Columbia St., Portland, OR 97201 (KOIN-TV Ch. 6 Portland)—1000-w, lat. 45° 30' 58", long. 122° 43' 59".
- Powers**—K61EH, Powers TV Translator Inc., Box 296, Powers, OR 97466 (KEZI Ch. 9 Eugene)—20-w, lat. 42° 53' 11", long. 124° 05' 29".
- Powers**—K66DG, Powers TV Translator Inc., Box 296, Powers, OR 97466 (KCBY-TV Ch. 11 Coos Bay-North Bend)—20-w, lat. 42° 53' 11", long. 124° 05' 29".
- Powers**—K69AM, Powers TV Translator Inc., Box 296, Powers, OR 97466 (KCBY-TV Ch. 11 Coos Bay-North Bend)—20-w, lat. 42° 53' 11", long. 124° 05' 29".
- Powers**—K73BR, Powers TV Translator Inc., Box 296, Powers, OR 97466—lat. 42° 53' 12", long. 124° 05' 30".
- Powers & Florence**—K64DA, Powers TV Translator Inc., Box 296, Powers, OR 97466 (KEZI Ch. 9 Eugene)—10-w, lat. 42° 53' 11", long. 124° 05' 29".
- Prairie City & Unity**—K05JL, Oregon Public Bcstg., 7140 S.W. Macadam Ave., Portland, OR 97219 (KTVR Ch. 13 La Grande)—5.5-w, lat. 44° 26' 25", long. 118° 25' 09".
- Prairie City (rural area S of)**—K11LT, Prairie City Lions Club, Box 116, Prairie City, OR 97869 (KBCI-TV Ch. 2 Boise, ID)—1-w, lat. 44° 26' 31", long. 118° 25' 15".
- Prairie City (rural area S of)**—K13MM, Prairie City Lions Club, Box 116, Prairie City, OR 97869 (KTVB Ch. 7 Boise, ID)—1-w, lat. 44° 26' 31", long. 118° 25' 15".
- Prairie City (rural areas S & W)**—K09ME, Prairie City Lions Club, Box 116, Prairie City, OR 97869 (KAID Ch. 4 Boise, ID)—1-w, lat. 44° 26' 31", long. 118° 25' 15".
- Prairie City (rural areas S & W)**—K12LW, Prairie City Lions Club, Box 116, Prairie City, OR 97869 (KIVI Ch. 6 Nampa-Boise-Caldwell, ID)—1-w, lat. 44° 26' 31", long. 118° 25' 15".
- Princeton & Virginia Valley**—K10IO, Princeton Community TV, 253 N. Broadway, Burns, OR 97720 (KTVB Ch. 7 Boise, ID)—1-w, lat. 43° 15' 00", long. 118° 30' 00".
- Princeton & Virginia Valley region**—K13RT, Princeton Community TV, 253 N. Broadway, Burns, OR 97720 (KIVI Ch. 6 Nampa-Boise-Caldwell, ID)—1-w, lat. 43° 15' 00", long. 118° 30' 00".
- Prineville**—K08KN, King Bcstg. Co., 1501 S.W. Jefferson St., Portland, OR 97201 (KGW-TV Ch. 8 Portland)—lat. 44° 11' 51", long. 120° 58' 35". Note: Licensed as LPTV.
- Prineville**—K31CR, KOIN-TV Inc., 222 S.W. Columbia St., Portland, OR 97201 (KOIN Ch. 6 Portland)—1000-w, lat. 44° 11' 51", long. 120° 58' 35".
- Prineville**—K44AH, Oregon TV Inc., 735 S.W. 20th Place, Portland, OR 97205 (KPTV Ch. 12 Portland)—100-w, lat. 44° 26' 05", long. 120° 57' 06".
- Prineville**—K46AK, King Bcstg. Co., Box 7, Boise, ID 83707 (KGW-TV Ch. 8 Portland)—100-w, lat. 44° 26' 05", long. 120°

Oregon—Translators

- 57° 06'. Holds CP for change to add Redmond to city of license, lat. 44° 26' 17", long. 120° 57' 13". BPTT-920214WF.
- Prineville**—K54AP, Fisher Bcstg. Inc., 100 4th Ave. N, Seattle, WA 98109 (KATU Ch. 2 Portland)—100-w, lat. 44° 26' 17", long. 120° 57' 13".
- Prineville**—K66AZ, Resort Bcstg. Co., 62990 O.B. Riley Rd., Bend, OR 97701 (KTVZ Ch. 21 Bend)—1-w, lat. 44° 26' 05", long. 120° 57' 06".
- ***Prineville & Redmond**—K29CI, Fisher Bcstg. Inc., 100 4th Ave. N, Seattle, WA 98109 (KATU Ch. 2 Portland)—902-w, lat. 44° 11' 51", long. 120° 58' 35".
- Prineville & Redmond**—K52AK, KOIN-TV, 222 S.W. Columbia St., Portland, OR 97201 (KOIN Ch. 6 Portland)—100-w, lat. 44° 26' 05", long. 120° 57' 06". Holds CP for change to lat. 44° 26' 17", long. 120° 57' 13". 3PTT-91050PL.
- Prineville & vicinity**—K68AE, Oregon Public Bcstg., 7140 S.W. Macadam Ave., Portland, OR 97219 (KOPB-TV Ch. 10 Portland)—100-w, lat. 44° 26' 05", long. 120° 57' 06".
- ***Prineville/Redmond**—K500N, King Bcstg. Co., Box 24525, Seattle, WA 98124 (KGW-TV Ch. 8 Portland)—1000-w, lat. 44° 11' 51", long. 120° 58' 35".
- Prospect**—K02JG, Southern Oregon Public Television Inc., 34 S. Fir St., Medford, OR 97501 (KSYS Ch. 8 Medford)—10-w, lat. 42° 43' 36", long. 122° 36' 28".
- Prospect**—K07GI, Prospect Lions Club Inc., Prospect, OR 97536 (KTVL Ch. 10 Medford)—1-w, lat. 42° 43' 36", long. 122° 36' 28".
- Prospect**—K13KD, California-Oregon Bcstg. Inc., 125 S. Fir, Medford, OR 97501 (KCBY-TV Ch. 11 Coos Bay-North Bend)—5-w, lat. 43° 45' 57", long. 122° 25' 08".
- ***Redmond**—K270D, Cannell Communications L.P., Suite 975, 400 Perimeter Center Terrace NE, Atlanta, GA 30346 (KPOX Ch. 49 Vancouver, WA)—1000-w, lat. 44° 25' 03", long. 121° 06' 01".
- Redmond**—See K29CI, Prineville.
- Redmond**—See K52AK, Prineville.
- ***Reedsport**—K02NW, Oregon Public Bcstg., 7140 S.W. Macadam Ave., Portland, OR 97219 (KOAC-TV Ch. 7 Corvallis)—10-w, lat. 43° 41' 53", long. 124° 05' 42".
- Reedsport**—K35DL, California-Oregon Bcstg. Inc., 755 Auditorium Dr., Redding, CA 96001 (KOBI Ch. 5 Medford)—20-w, lat. 43° 40' 40", long. 124° 06' 36".
- ***Richland**—K08KW, Oregon Public Bcstg., 7140 S.W. Macadam Ave., Portland, OR 97219 (KTVR Ch. 13 La Grande)—1-w, lat. 44° 36' 32", long. 117° 16' 40".
- Richmond**—K03BJ, Spray Community TV Inc., Spray, OR 97874 (KOIN-TV Ch. 6 Portland)—1-w, lat. 44° 45' 28", long. 119° 57' 45".
- Riddle**—See K02CG, Canyonville.
- Riddle**—See K07KT, Canyonville.
- Riddle**—See K11GH, Tri City.
- Riley**—K05HO, Countywide TV Translator District, Box 149, Bend, OR 97709 (KTVZ Ch. 21 Bend)—10-w, lat. 43° 33' 30", long. 120° 04' 28". Requests CP for change to add Alkalai Lake & Christmas Valley to city of license. BPTT-930402ZP.
- Riley & Alkali Lake**—K06GE, Countrywide TV Inc., Box 133, Burns, OR 97720 (KTVL Ch. 10 Medford)—10-w, lat. 43° 33' 30", long. 120° 04' 28".
- Riverside**—K09ML, Riverside Community TV, 253 N. Broadway, Burns, OR 97720 (KIVI Ch. 6 Nampa-Boise-Caldwell, ID)—2.5-w, lat. 43° 31' 29", long. 118° 11' 08".
- Riverside**—K11LD, Riverside Community TV, 253 N. Broadway, Burns, OR 97720 (KTVB Ch. 7 Boise, ID)—1-w, lat. 43° 31' 29", long. 118° 11' 08".
- Riverside**—K13ME, Riverside Community TV, 253 N. Broadway, Burns, OR 97720 (KBCI-TV Ch. 2 Boise, ID)—1-w, lat. 43° 31' 29", long. 118° 11' 08".
- Rockaway**—K47CO, North Tillamook County TV Translators Inc., Box 58, Rockaway, OR 97136 (KATU Ch. 2 Portland)—100-w, lat. 45° 44' 27", long. 123° 56' 10".
- Rockaway**—K70CV, North Tillamook County TV Translators Inc., Box 58, Rockaway, OR 97136—lat. 45° 44' 27", long. 123° 56' 10".
- Rockaway**—K720D, North Tillamook County TV Translators Inc., Box 58, Rockaway, OR 97136—lat. 45° 44' 27", long. 123° 56' 10".
- Rockaway**—K74BU, North Tillamook County TV Translators Inc., Box 58, Rockaway, OR 97136—lat. 45° 44' 27", long. 123° 56' 10".
- Rockaway & Manzanita**—K44AV, North Tillamook County TV Translators Inc., Box 58, Rockaway, OR 97136 (KGW-TV Ch. 8 Portland)—100-w, lat. 45° 44' 27", long. 123° 56' 10".
- Rockaway & vicinity**—K53BV, North Tillamook County TV Translators Inc., Box 58, Rockaway, OR 97136 (KPTV Ch. 12 Portland)—100-w, lat. 45° 44' 27", long. 123° 56' 10".
- Rockaway & vicinity**—K77BG, North Tillamook County TV Translators Inc., Box 58, Rockaway, OR 97136 (KOIN Ch. 6 Portland)—20-w, lat. 45° 44' 27", long. 123° 56' 10".
- Rockaway, Manzanita, Mohler, Neah-Kah-Nie, Nehalem & Wheeler**—K570K, North Tillamook County TV Translators Inc., Box 58, Rockaway, OR 97136 (KOPB-TV Ch. 10 Portland)—10-w, lat. 45° 44' 27", long. 123° 56' 10".
- Rogue River**—K03BZ, Freedom Communications Inc., Box 10, Medford, OR 97501 (KTVL Ch. 10 Medford)—10-w, lat. 42° 26' 56", long. 123° 11' 22".
- Rogue River**—K67EX, Better Life Television, 36505 Oitich Creek Rd., Rogue River, OR 97537—100-w, lat. 42° 25' 35", long. 123° 08' 58".
- Rome**—K10GM, Rome TV District, 3747 Kiger Rd., Jordan Valley, OR 97910 (KBCI-TV Ch. 2 Boise, ID)—1-w, lat. 42° 51' 08", long. 117° 41' 09".
- ***Roseburg**—K57FS, Better Life Television, 36505 Oitich Creek Rd., Rogue River, OR 97537 (K65EJ Ch. 65 Grants Pass)—100-w, lat. 43° 12' 03", long. 123° 22' 58".
- Roseburg**—K62OR, California-Oregon Bcstg. Inc., 125 S. Fir, Medford, OR 97501 (KOBI Ch. 5 Medford)—100-w, lat. 43° 12' 03", long. 123° 22' 58". Note: Licensed as LPTV.
- Roseburg**—K66BF, Oregon Public Bcstg., 7140 S.W. Macadam Ave., Portland, OR 97219 (KOAC-TV Ch. 7 Corvallis)—100-w, lat. 43° 12' 10", long. 123° 22' 55".
- Roseburg, Oeer Creek, Garden Valley, Glengary area, Oak N., S. & W. Roseburg & Winchester**—K53CU, KEZI Inc., Box 7009, Eugene, OR 97401 (KEZI Ch. 9 Eugene)—100-w, lat. 43° 12' 22", long. 123° 21' 56".
- Ruch & Applegate**—K13PI, Southern Oregon Public Television Inc., 34 S. Fir St., Medford, OR 97501 (KSYS Ch. 8 Medford)—5-w, lat. 42° 13' 17", long. 123° 01' 27".
- Ruch & Applegate**—K43BJ, Soda Mountain Bcstg. Inc., 2225 Coburg Rd., Eugene, OR 97401 (KORV Ch. 12 Medford)—20-w, lat. 42° 13' 09", long. 123° 01' 30".
- ***Salem**—K520E, Cannell Communications L.P., Suite 975, 400 Perimeter Center Terrace NE, Atlanta, GA 30346 (KPOX Ch. 49 Vancouver, WA)—1000-w, lat. 44° 51' 16", long. 123° 07' 15". Requests CP for change from Ch. 52 to Ch. 27, add Dallas to city of license, lat. 44° 59' 05", long. 123° 08' 30". BPTT-810331MS.
- Scottsburg**—K020B, Eugene Television Inc., Box 1313, Eugene, OR 97440 (KVAL-TV Ch. 13 Eugene)—10-w, lat. 43° 38' 00", long. 123° 49' 00".
- Scottsburg**—K06IO, KEZI Inc., Box 7009, Eugene, OR 97401 (KEZI Ch. 9 Eugene)—10-w, lat. 43° 38' 12", long. 123° 49' 31".
- Seal Rock**—See K66AS, Newport.
- Seaside**—K71AP, Seaside Video Club, Box 74, Seaside, OR 97138—lat. 45° 57' 11", long. 123° 56' 16".
- Seaside & Cannon Beach**—K62BF, Oregon Public Bcstg., 7140 S.W. Macadam Ave., Portland, OR 97219—100-w, lat. 45° 57' 11", long. 123° 56' 16".
- Seaside, Gearhart & Warrenton**—K75AJ, Seaside Video Club, 606 12th Ave., Seaside, OR 97138 (KOIN Ch. 6 Portland)—100-w, lat. 45° 57' 11", long. 123° 56' 16".
- Seaside, Gearhart & Warrenton**—K78AQ, Seaside Video Club, 606 12th Ave., Seaside, OR 97138 (KPTV Ch. 12 Portland)—20-w, lat. 45° 57' 11", long. 123° 56' 16".
- Seaside, Gearhart & Warrenton**—K81AQ, Seaside Video Club, 606 12th Ave., Seaside, OR 97138 (KGW-TV Ch. 8 Portland)—20-w, lat. 45° 57' 11", long. 123° 56' 16".
- ***Seaside-Astoria**—K210E, Cannell Communications L.P., Suite 975, 400 Perimeter Center Terrace NE, Atlanta, GA 30346 (KPOX Ch. 49 Vancouver, WA)—1000-w, lat. 46° 00' 10", long. 123° 54' 58".
- Selma**—See K51BV, Cave Junction.
- Seven Oaks**—See K03EI, Tolo.
- Severance Ranch**—See K02JN, L/S Ranch.
- Severance Ranch**—See K06JN, L/S Ranch.
- Shady Cove**—K13PE, Southern Oregon Public Television Inc., 34 S. Fir St., Medford, OR 97501 (KSYS Ch. 8 Medford)—5-w, lat. 42° 42' 21", long. 122° 47' 06".
- Silver Lake**—K02EI, Silver Lake Community TV Assn., Box 196, Silver Lake, OR 97638 (KEZI Ch. 9 Eugene)—1-w, lat. 43° 03' 18", long. 121° 02' 16".
- Silver Lake**—K04AY, Silver Lake Community TV Assn., Silver Lake, OR (KOIN-TV Ch. 6 Portland)—1-w, lat. 43° 03' 18", long. 121° 02' 36".
- Silver Lake**—K08LG, Oregon Public Bcstg., 7140 S.W. Macadam Ave., Portland, OR 97219 (KOAB-TV Ch. 3 Bend)—10-w, lat. 43° 09' 55", long. 120° 52' 50".
- Silver Lake**—K11RM, Silver Lake Community TV Assn., Box 196, Silver Lake, OR 97638 (KOBI Ch. 5 Medford)—10-w, lat. 43° 09' 55", long. 120° 52' 50".
- South Beach**—See K66AS, Newport.
- South Willamette**—See K11GT, Eugene.
- Spray**—K07EM, Spray Community TV Inc., Spray, OR 97874 (KOIN Ch. 6 Portland)—0.66-w, lat. 44° 48' 15", long. 119° 47' 25".

Translators—Oregon

- Springfield**—See K65ER, Eugene.
- Squaw Valley**—K07KZ, Northwest Television Inc., Box 1313, Eugene, OR 97405 (KCBY-TV Ch. 11 Coos Bay-North Bend)—5-w, lat. 42° 24' 03", long. 124° 21' 29".
- Squaw Valley**—K13MI, Community TV Assn. Inc., Box 9, Gold Beach, OR 97444 (KIEM-TV Ch. 3 Eureka, CA; KOBI Ch. 5 Medford)—5-w, lat. 42° 24' 03", long. 124° 21' 29".
- Squaw Valley, Gold Beach, Nesika Beach, North Bank & Wedderburn**—K02IQ, Soda Mountain Bcstg. Inc., 2225 Coburg Rd., Eugene, OR 97401 (KDRV Ch. 12 Medford)—20-w, lat. 42° 24' 03", long. 124° 21' 29".
- Steamboat**—K02KO, Oregon Public Bcstg., 7140 S.W. Macadam Ave., Portland, OR 97219—lat. 43° 20' 38", long. 122° 41' 23".
- Summer Lake**—K07FW, Paisley TV Inc., Box 128, Paisley, OR 97636 (KOTI Ch. 2 Klamath Falls)—1-w, lat. 42° 50' 30", long. 120° 47' 25".
- Summerville**—See K52DT, Imbler.
- Sutherlin**—See K11BX, Idleyld Park.
- Sutherlin**—See K68BG, Glide.
- Sweet Home**—K05AQ, East Linn Community Telecasters Inc., 40421 Holley Heights Loop, Sweet Home, OR 97386 (KPTV Ch. 12 Portland)—1-w, lat. 44° 24' 11", long. 122° 48' 10".
- Sweet Home**—K11CG, East Linn Community Telecasters Inc., 40421 Holley Heights Loop, Sweet Home, OR 97386 (KGW-TV Ch. 8 Portland)—1-w, lat. 44° 24' 11", long. 122° 48' 10".
- Swishome**—K02AP, Siuslaw Translator Inc., Box 43, Swishome, OR 97480 (KOIN-TV Ch. 6 Portland)—1-w, lat. 44° 03' 19", long. 123° 48' 52".
- Swishome**—K04AW, Siuslaw Translator Inc., Box 43, Swishome, OR 97480 (KEZI Ch. 9 Eugene)—1-w, lat. 44° 03' 19", long. 123° 48' 52".
- Swishome**—K05AN, Siuslaw Translator Inc., Box 43, Swishome, OR 97480 (KVAL-TV Ch. 13 Eugene)—1-w, lat. 44° 03' 19", long. 123° 48' 52".
- Talent**—See K04EO, Ashland.
- ***Tangent-Lebanon**—K20DD, Cannell Communications L.P., Suite 975, 400 Perimeter Center Terrace NE, Atlanta, GA 30346 (KPDX Ch. 49 Vancouver, WA)—1000-w, lat. 44° 32' 36", long. 123° 06' 18". Requests modification of CP to change city of license to Albany, Corvallis & Lebanon, lat. 44° 30' 18", long. 122° 57' 32". BMTT-930402WB.
- Terrebonne**—K57CH, Oregon TV Inc., 735 S.W. 20th Place, Portland, OR 97205 (KPTV Ch. 12 Portland)—20-w, lat. 44° 20' 11", long. 121° 11' 15".
- Terrebonne**—K60BQ, King Bcstg. Co., 1501 S.W. Jefferson St., Portland, OR 97201 (KGW-TV Ch. 8 Portland)—20-w, lat. 44° 20' 11", long. 121° 11' 15".
- Terrebonne**—K62AJ, Fisher Bcstg. Inc., 100 4th Ave. N, Seattle, WA 98109 (KATU Ch. 2 Portland)—20-w, lat. 44° 20' 11", long. 121° 11' 15". Requests CP to change city of license to Sun River and La Pine, lat. 43° 52' 25", long. 121° 30' 11". BPTT-930401TL.
- Terrebonne**—K65AE, KOIN-TV Inc., 222 S.W. Columbia St., Portland, OR 97201 (KOIN-TV Ch. 6 Portland)—20-w, lat. 44° 20' 11", long. 121° 11' 15".
- The Dalles**—K59EK, King Bcstg. Co., Box 24525, Seattle, WA 98124 (KGW-TV Ch. 8 Portland)—100-w, lat. 45° 42' 43", long. 121° 06' 58".
- The Dalles**—K64BK, KOIN-TV Inc., 222 S.W. Columbia St., Portland, OR 97201 (KOIN-TV Ch. 6 Portland)—100-w, lat. 45° 42' 09", long. 121° 08' 26". Holds CP for change to lat. 45° 42' 43", long. 121° 06' 58". BPTT-910502PK.
- The Dalles & Dufur, DR & Goldendale, WA**—K66AH, Oregon Public Bcstg., 7140 S.W. Macadam Ave., Portland, OR 97219 (KOPB-TV Ch. 10 Portland)—100-w, lat. 34° 12' 41", long. 121° 44' 05".
- The Dalles, OR & Goldendale, WA**—K61BX, Fisher Bcstg. Inc., 100 4th Ave. N, Seattle, WA 98109 (KATU Ch. 2 Portland)—100-w, lat. 45° 42' 43", long. 121° 06' 58".
- The Dalles, OR & Goldendale, WA**—K69AH, Oregon Television Inc., 735 S.W. 20th Place, Portland, OR 97205 (KPTV Ch. 12 Portland)—10-w, lat. 45° 42' 43", long. 121° 06' 58".
- Tillamook**—K35CR, Cannell Communications L.P., Suite 975, 400 Perimeter Center Terrace NE, Atlanta, GA 30346 (KPDX Ch. 49 Vancouver, WA)—1000-w, lat. 45° 27' 21", long. 123° 49' 49".
- Tillamook**—K71AL, Tillamook TV Translators Inc., Box 295, Tillamook, OR 97141 (KPTV Ch. 12 Portland)—10-w, lat. 45° 12' 53", long. 123° 45' 14".
- Tillamook**—K73CC, King Bcstg. Co., 1501 S.W. Jefferson St., Portland, OR 97201 (KOAC-TV Ch. 7 Corvallis; KGW-TV Ch. 8 Portland)—10-w, lat. 45° 12' 53", long. 123° 45' 14". Requests CP for change from Ch. 73 to Ch. 45, lat. 45° 12' 51", long. 123° 45' 11". BPTT-930402XK.
- Tillamook**—K76AM, King Bcstg. Co., 1501 S.W. Jefferson St., Portland, OR 97201 (KGW-TV Ch. 8 Portland)—10-w, lat. 45° 12' 53", long. 123° 45' 14". Requests CP to change city of license to Salem, from Ch. 76 to Ch. 30, lat. 44° 59' 05", long. 123° 08' 30".
- Tillamook**—K79AE, Tillamook TV Translators Inc., Box 295, Tillamook, OR 97141 (KOIN Ch. 6 Portland)—10-w, lat. 45° 12' 53", long. 123° 45' 14".
- Tillamook**—K82AT, Fisher Bcstg. Inc., 2153 Sandy Blvd., Portland, OR 97201—20-w, lat. 45° 12' 53", long. 123° 45' 14". Requests CP to change from Ch. 82 to Ch. 43, lat. 45° 12' 51", long. 123° 45' 11". BPTT-930402ZN.
- Toketee Falls**—K07DS, Toketee Falls Improvement Club, Toketee Falls Rte., Idleyld Park, OR 97447 (KOBI Ch. 5 Medford)—1-w, lat. 43° 16' 27", long. 122° 25' 57".
- Toketee Falls**—K12FZ, Toketee Falls Improvement Club, Toketee Falls Rte., Idleyld Park, OR 97447 (KTVL Ch. 10 Medford)—1-w, lat. 43° 16' 27", long. 122° 25' 57".
- Tolo, Eagle Point, Seven Daks & White City**—K03EI, California-Oregon Bcstg. Inc., 125 S. Fir, Medford, OR 97501 (KOBI Ch. 5 Medford)—5-w, lat. 42° 22' 37", long. 122° 50' 49".
- Toro**—See K55DQ, Gold Hill.
- Tri City**—See K07KT, Canyonville.
- Tri City, Canyonville & Riddle**—K11GH, Southwest Oregon Television Bcstg. Corp., 1850 N.E. Stephens St., Roseburg, OR 97470 (KPIC Ch. 4 Roseburg)—1-w, lat. 42° 54' 06", long. 123° 17' 07".
- Tri-City**—K19AD, KMTR Inc., Box 7308, Eugene, OR 97401 (KMTR Ch. 16 Eugene)—lat. 43° 00' 13", long. 123° 21' 26". Note: Licensed as LPTV.
- Twickenham**—K10EG, Spray Community TV Inc., Spray, OR 97874 (KOIN Ch. 6 Portland)—0.66-w, lat. 44° 44' 45", long. 120° 12' 20".
- Ukiah**—K03BQ, Ukiah TV Assn., Box 187, Ukiah, OR 97880 (KNDU Ch. 25 Richland-Pasco-Kennewick, WA)—1-w, lat. 45° 07' 30", long. 118° 56' 45".
- Ukiah-Starkey**—See K38AH, Pendleton.
- Umatilla County**—See K59BO, Pendleton.
- Umatilla River Valley**—K03AX, Umatilla River TV Assn. Inc., Box 29A, Rte. 1, Adams, OR 97810 (KEPR-TV Ch. 19 Pasco-Kennewick-Richland, WA)—1-w, lat. 45° 41' 33", long. 118° 21' 54".
- Union**—See K62BK, Elgin.
- Union**—See K64BB, La Grande.
- Union**—See K66BO, Elgin.
- Union**—See K68AH, Elgin.
- Union Gap**—See K12IA, Oakland.
- Unity**—See K05JL, Prairie City.
- Upper Deschutes River**—See K04BJ, La Pine.
- Upper Deschutes River**—See K11GQ, La Pine.
- Upper Deschutes River**—See K13JF, La Pine.
- Vale**—K11MK, City of Vale, 252 B St., Vale, OR 97918 (KBCI-TV Ch. 2 Boise, ID)—1-w, lat. 43° 58' 37", long. 117° 13' 22".
- Vale**—K13NC, City of Vale, 252 B St., Vale, OR 97918 (KTVB Ch. 7 Boise, ID)—1-w, lat. 43° 58' 37", long. 117° 13' 22".
- Vale**—See K15DY, Ontario.
- Valley Falls**—See K04JN, Paisley.
- Valley Falls**—See K06BP, Paisley.
- Virginia Valley**—See K10IO, Princeton.
- Virginia Valley**—See K13RT, Princeton.
- Wallowa**—K59BN, Oregon Public Bcstg., 7140 S.W. Macadam Ave., Portland, OR 97219 (KTVR Ch. 13 La Grande)—10-w, lat. 45° 35' 28", long. 117° 35' 45".
- Wallowa**—K77AW, Wallowa Valley TV Assn. Inc., Star Rte., Enterprise, OR 97828—lat. 45° 35' 28", long. 117° 35' 45".
- Wallowa**—K81AF, Wallowa Valley TV Assn. Inc., Star Rte., Enterprise, OR 97828—lat. 45° 35' 28", long. 117° 35' 45".
- Wallowa Valley**—K53AG, Wallowa Valley TV Assn. Inc., Star Rte., Enterprise, OR 97828 (KREM-TV Ch. 2 Spokane, WA)—20-w, lat. 45° 35' 28", long. 117° 35' 45".
- Wallowa Valley**—K55BJ, Wallowa Valley TV Assn. Inc., Star Rte., Enterprise, OR 97828 (KXLY-TV Ch. 4 Spokane, WA)—20-w, lat. 45° 35' 28", long. 117° 35' 45".
- Wallowa Valley**—K57AT, Wallowa Valley TV Assn. Inc., Star Rte., Enterprise, OR 97828—20-w, lat. 45° 35' 28", long. 117° 35' 45".
- Wallowa Valley**—K63AT, Wallowa Valley TV Assn. Inc., Star Rte., Enterprise, OR 97828 (KREM-TV Ch. 2 Spokane, WA)—100-w, lat. 45° 22' 45", long. 117° 22' 31".
- Wallowa Valley**—K65AY, Wallowa Valley TV Assn. Inc., Star Rte., Enterprise, OR 97828 (KXLY-TV Ch. 4 Spokane, WA)—100-w, lat. 45° 22' 45", long. 117° 22' 31".
- Wallowa Valley**—K67BF, Wallowa Valley TV Assn. Inc., Star Rte., Enterprise, OR 97828 (KHQ-TV Ch. 6 Spokane, WA)—100-w, lat. 45° 22' 45", long. 117° 22' 31".

Pennsylvania—Translators

Wallowa Valley—K69AD, Wallowa Valley TV Assn. Inc., Star Rte., Enterprise, OR 97828 (KSPS-TV Ch. 7 Spokane, WA)—20-w, lat. 45° 22' 45", long. 117° 22' 31".

Warrenton—See K75AJ, Seaside.

Warrenton—See K78AQ, Seaside.

Warrenton—See K81AQ, Seaside.

Wasco—K33CJ, North Sherman TV Co-op, Box 292, Wasco, OR 97065 (KATU Ch. 2 Portland)—20-w, lat. 45° 44' 26", long. 120° 43' 46".

Wasco—K41CL, North Sherman TV Co-op, Box 292, Wasco, OR 97065 (KGW-TV Ch. 8 Portland)—100-w, lat. 45° 44' 26", long. 120° 43' 46".

Wasco—K57CQ, North Sherman TV Co-op, Box 292, Wasco, OR 97065 (KOIN Ch. 6 Portland)—100-w, lat. 45° 44' 26", long. 120° 43' 46".

Wasco—K62AS, Sherman County Intermediate Education District, Star Rte. Box 95, Moro, OR 97039 (KTVR Ch. 13 La Grande)—100-w, lat. 45° 44' 26", long. 120° 43' 46".

Wasco & Happner—K67AD, North Sherman TV Co-op, Box 292, Wasco, OR 97065 (KPTV Ch. 12 Portland)—100-w, lat. 45° 44' 26", long. 120° 43' 46".

Wedderburn—See K02IQ, Squaw Valley.

Wedderburn—K04MG, Community TV Assn. Inc., Box 9, Gold Beach, OR 97444 (KSYS Ch. 8 Medford)—20-w, lat. 42° 24' 03", long. 124° 21' 29".

West Side—See K07NR, Lakeview.

Weston—See K05BQ, Athena.

Weston—K11LE, Wildhorse Farmers TV Assn., Box 236, Weston, OR 97886 (KNDU Ch. 25 Richland-Pasco-Kennelwick, WA)—1-w, lat. 45° 47' 53", long. 118° 23' 50".

Wheeler—See K57DK, Rockaway.

White City—See K03EI, Tolo.

Williams—K02JJ, Southern Oregon Public Television Inc., 34 S. Fir St., Medford, OR 97501 (KSYS Ch. 8 Medford)—1-w, lat. 42° 10' 00", long. 123° 17' 53".

Williams—K04JP, Freedom Communications Inc., Box 10, Medford, OR 97501 (KTVL Ch. 10 Medford)—5-w, lat. 42° 10' 00", long. 123° 17' 53".

Williams—K07HS, California-Oregon Bcstg. Inc., 125 S. Fir, Medford, OR 97501 (KOBH Ch. 5 Medford)—5-w, lat. 42° 10' 00", long. 123° 17' 53".

Willowdale—K03EZ, Cross Keys TV Corp., Box 440, Madras, OR 97741

(KOAC-TV Ch. 7 Corvallis)—1-w, lat. 44° 47' 13", long. 120° 56' 31".

Willowdale—K05GK, Cross Keys TV Corp., Box 440, Madras, OR 97741 (KEZI Ch. 9 Eugene)—1-w, lat. 44° 47' 13", long. 120° 56' 31".

Willowdale—K110L, Cross Keys TV Corp., Box 440, Madras, OR 97741 (KVAL-TV Ch. 13 Eugene)—1-w, lat. 44° 47' 13", long. 120° 56' 31".

Winchester—See K53CU, Roseburg.

Winchester—See K68BG, Glide.

Windy Creek, Azalea, Glendale & Wolf Creek—K02GT, Glendale TV Booster Club, Box 113, Glendale, OR 97442 (KEZI Ch. 9 Eugene)—1-w, lat. 42° 43' 45", long. 123° 23' 12".

Winston—K07IL, KEZI Inc., Box 7009, Eugene, OR 97401 (KEZI Ch. 9 Eugene)—1-w, lat. 43° 07' 51", long. 123° 25' 06".

Wolf Creek—See K02GT, Windy Creek.

Wolf Creek—See K12FV, Glendale.

Wolf Creek—See K48BS, Glendale.

Yoncalla—K39CL, California-Oregon Bcstg. Inc., 125 S. Fir, Medford, OR 97501 (KOBH Ch. 5 Medford)—100-w, lat. 43° 43' 04", long. 122° 50' 15". Note: Licensed as LPTV.

Pennsylvania

Allentown-Bethlehem—W26AD, The New York Times Co., 229 W. 43rd St., New York, NY 10036 (WNEP-TV Ch. 16 Scranton & Wilkes-Barre)—100-w, lat. 40° 34' 01", long. 75° 26' 05".

Altoona—W63AJ, Evergreen Bcstg. Corp., 1450 Scalp Ave., Johnstown, PA 15904 (WWCP-TV Ch. 8 Johnstown)—100-w, lat. 40° 29' 51", long. 78° 08' 00".

Altoona (Fairview-Wehwood section)—W57AH, Smith Bcstg. Group, 211 Townsend, Birmingham, MI 48009 (WWCP-TV Ch. 8 Johnstown)—100-w, lat. 40° 34' 06", long. 78° 26' 38".

***Altoona (Pleasant Valley & west side of business district)**—W68AG, John R. Powley, Box 191, RD, Dysart, PA 16636—100-w, lat. 40° 31' 02", long. 78° 23' 10".

Bellefonte, State College & Unionville—W77AD, AGM Television, Box 124, Lemont, PA 16851—100-w, lat. 40° 53' 32", long. 77° 51' 49".

Bellefonte, State College & Unionville—W79AN, AGM Television, Box 124, Lemont, PA 16851 (WJAC-TV Ch. 6 Johnstown)—100-w, lat. 40° 53' 32", long. 77° 51' 49".

Bethlehem—See W26AD, Allentown.

Brookville—W51AO, Praise Time Ministries, Box 464, Brookville, PA 15825 (WPCB-TV Ch. 40 Greensburg-Pittsburgh)—lat. 41° 07' 11", long. 79° 06' 51".

Butler—W43AX, Abacus Television, No. 101, 1801 Columbia Rd. NW, Washington, DC 20009-2031 (W69CC Ch. 69 Pittsburgh)—1000-w, lat. 40° 53' 51", long. 79° 52' 22". Note: Licensed as LPTV.

Canton & Troy areas—W65AA, Northeastern Pennsylvania ETV Assn., The Public Bcstg. Center, Pittston, PA 18640 (WVIA-TV Ch. 44 Scranton, Wilkes-Barre & Hazleton)—100-w, lat. 41° 39' 03", long. 76° 42' 23".

Chambersburg—W38AN, WITF Inc., Box 2954, Harrisburg, PA 17105 (WITF-TV Ch. 33 Harrisburg)—100-w, lat. 40° 03' 00", long. 77° 44' 54".

***Charleroi**—W47BH, Abacus Television, 1801 Columbia Rd. NW, Washington, DC 20009-2031 (W69CC Ch. 69 Pittsburgh)—1000-w, lat. 49° 07' 25", long. 79° 53' 47". Note: Licensed as LPTV.

Clarks Summit—W19AR, Diversified Communications, 415 Lackawana Ave., Scranton, PA 18503 (WYOU Ch. 22 Scranton & Wilkes-Barre)—100-w, lat. 41° 27' 59", long. 75° 41' 09".

Clarks Summit, Dalton & Waverly—W32AD, The New York Times Co., 229 W. 43rd St., New York, NY 10036 (WNEP-TV Ch. 16 Scranton & Wilkes-Barre)—100-w, lat. 41° 28' 01", long. 75° 41' 12".

Clarks Summit, Dalton, Scranton (portions) & Waverly—W48AQ, Northeastern Pennsylvania ETV Assn., The Public Bcstg. Center, Pittston, PA 18640 (WVIA-TV Ch. 44 Scranton, Wilkes-Barre & Hazleton)—100-w, lat. 41° 28' 01", long. 75° 41' 12".

Clarks Summit, Dalton, Scranton (portions), Waverly & Dickson City—W51BP, WBRE Assoc., 62 S. Franklin St., Wilkes Barre, PA 18773 (WBRE-TV Ch. 28 Wilkes-Barre & Scranton)—1000-w, lat. 41° 28' 01", long. 75° 41' 12".

Dalton—See W32AD, Clarks Summit.

Dalton—See W48AQ, Clarks Summit.

Dalton—See W51BP, Clarks Summit.

Dickson City—See W51BP, Clarks Summit.

East Towanda—See W25AQ, Towanda.

Elliottsburg—W12CA, Ronald E. Deitrich, Box 155, Rte. 1, Elliottsburg, PA 17024 (WKBS-TV Ch. 47 Altoona)—10-w, lat. 40° 24' 24", long. 77° 18' 32".

***Erie**—W44AG, Trinity Bcstg. Network Inc., Box C-11949, Santa Ana, CA 92711 (KTBN-TV Ch. 40 Santa Ana-Los Angeles, CA)—1000-w, lat. 42° 02' 20", long. 80° 03' 45". Note: Licensed as LPTV.

Fairview-Wehwood—See W57AH, Altoona.

***Freedom**—W25BK, Abacus Television, 1801 Columbia Rd. NW, Washington, DC 20009-2031 (W69CC Ch. 69 Pittsburgh)—842-w, lat. 40° 41' 34", long. 80° 15' 04". Note: Licensed as LPTV.

Harrisburg—W53HJ, Tele/Visual Corp., 50 Palmer Dr., Camp Hill, PA 17011—100-w, lat. 40° 11' 30", long. 76° 52' 03".

Harrisburg—W65AV, Tele/Visual Corp., 50 Palmer Dr., Camp Hill, PA 17011 (WTVF Ch. 51 Reading)—100-w, lat. 40° 11' 30", long. 76° 52' 03".

Hawley & Paupack—W62AO, Northeastern Pennsylvania ETV Assn., The Public Bcstg. Center, Pittston, PA 18640 (WVIA-TV Ch. 44 Scranton, Wilkes-Barre & Hazleton)—100-w, lat. 41° 29' 03", long. 75° 10' 28".

Honesdale—W80AM, Northeastern Pennsylvania ETV Assn., The Public Bcstg. Center, Pittston, PA 18640 (WVIA-TV Ch. 44 Scranton, Wilkes-Barre & Hazleton)—100-w, lat. 41° 34' 45", long. 75° 15' 08".

***Kittanning**—W64BL, Abacus Television, 1801 Columbia Rd. NW, Washington, DC 20009-2031 (W69CC Ch. 69 Pittsburgh)—1000-w, lat. 40° 47' 19", long. 79° 32' 05". Note: Licensed as LPTV.

Laceyville & Wyalusing—W77AJ, Northeastern Pennsylvania ETV Assn., The Public Bcstg. Center, Pittston, PA 18640 (WVIA-TV Ch. 44 Scranton, Wilkes-Barre & Hazleton)—100-w, lat. 41° 37' 47", long. 76° 13' 04".

Lake Ariel—See W56AQ, Waymart.

Mansfield—W54AV, Diversified Communications, 415 Lackawana Ave., Scranton, PA 18503 (WYOU Ch. 22 Scranton & Wilkes-Barre)—100-w, lat. 41° 45' 34", long. 76° 55' 31".

Mansfield & neighboring area—W63AB, Northeastern Pennsylvania ETV Assn., The Public Bcstg. Center, Pittston, PA 18640 (WVIA-TV Ch. 44 Scranton, Wilkes-Barre & Hazleton)—100-w, lat. 41° 45' 34", long. 76° 55' 31".

Martinsburg—W65AL, Evergreen Bcstg. Corp., 1450 Scalp Ave., Johnstown, PA 15904 (WWCP-TV Ch. 8 Johnstown)—100-w, lat. 40° 17' 37", long. 78° 15' 38".

Mehoopany—See W66AB, Meshoppen.

Meshoppen, Mehoopany & Tunkhannock—W66AB, Northeastern Pennsylvania ETV Assn., The Public Bcstg. Center, Pittston, PA 18640 (WVIA-TV Ch. 44 Scranton, Wilkes-Barre & Hazleton)—100-w, lat. 41° 30' 45", long. 76° 04' 16".

Translators—Pennsylvania

Minersville—See W24BL, Pottsville.

Minersville—See W61AG, Pottsville.

Minersville—See W66AI, Pottsville.

***New Castle**—W64BI, Abacus Television, 1801 Columbia Rd. NW, Washington, DC 20009-2031 (W69CC Ch. 69 Pittsburgh)—1000-w, lat. 40° 56' 20", long. 80° 23' 38". Note: Licensed as LPTV.

Palmerton—W83AA, Radio New Jersey, Box 100, Hackettstown, NJ 07840—lat. 40° 46' 54", long. 75° 38' 42".

Palmerton, Statedale & Slatington—W73AA, WBRE Assoc., 62 S. Franklin St., Wilkes-Barre, PA 18773 (WBRE-TV Ch. 28 Wilkes-Barre & Scranton)—100-w, lat. 40° 46' 54", long. 75° 38' 42".

Paupack—See W62AO, Hawley.

Philadelphia—W35AB, Perenchio TV Inc., Suite 680, 1901 Ave. of the Stars, Los Angeles, CA 90067 (WXTV Ch. 41 New York-Paterson, New Jersey, NY)—1000-w, lat. 40° 02' 21", long. 75° 14' 13". Requests CP to change from Ch. 35 to Ch. 42. Note: Operating as LPTV.

Pine Grove—W59AE, Northeastern Pennsylvania ETV Assn., The Public Bcstg. Center, Pittston, PA 18640 (WVIA-TV Ch. 44 Scranton, Wilkes-Barre & Hazleton)—lat. 40° 31' 55", long. 76° 11' 49".

Pleasant Valley—See W68AG, Altoona.

Port Carbon—See W24BL, Pottsville.

Port Carbon—See W61AG, Pottsville.

Port Carbon—See W66AI, Pottsville.

Pottsville, Minersville & Port Carbon—W24BL, WBRE Assoc., 62 S. Franklin St., Wilkes-Barre, PA 18773 (WBRE-TV Ch. 28 Wilkes-Barre & Scranton)—100-w, lat. 40° 40' 38", long. 76° 12' 04".

Pottsville, Minersville & Port Carbon—W61AG, The New York Times Co., 229 W. 43rd St., New York, NY 10036 (WNEP-TV Ch. 16 Scranton & Wilkes-Barre)—100-w, lat. 40° 40' 33", long. 76° 11' 54".

Pottsville, Minersville & Port Carbon—W66AI, Diversified Communications, 415 Lackawana Ave., Scranton, PA 18503 (WYOU Ch. 22 Scranton & Wilkes-Barre)—100-w, lat. 40° 40' 33", long. 76° 11' 54".

Reading—W59CC, WITF Inc., 1982 Locust Lane, Harrisburg, PA 17109 (WITF-TV Ch. 33 Harrisburg)—1-w, lat. 40° 21' 14", long. 75° 53' 57".

Scranton—See W48AQ, Clarks Summit.

Scranton—See W51BP, Clarks Summit.

***Sharon**—W50BF, Cornerstone Television Inc., Rte. 48, Signal Hill Dr., Wall, PA 15148-1499 (WPCB-TV Ch. 40 Greensburg-Pittsburgh)—1000-w, lat. 41° 14' 17", long. 80° 25' 50". Note: Licensed as LPTV.

Statedale—See W73AA, Palmerton.

Slatington—See W73AA, Palmerton.

Somerset—W57BM, Evergreen Bcstg. Corp., 1450 Scalp Ave., Johnstown, PA 15904 (WATM-TV Ch. 23 Altoona)—lat. 40° 00' 10", long. 79° 01' 43".

South Canaan—See W56AQ, Waymart.

***State College**—W13BK, AGK Communications Inc., Box 95, Syracuse, NY 13250 (WWLF-TV Ch. 56 Hazleton)—10-w, lat. 40° 48' 43", long. 78° 00' 24".

State College—W59AI, Evergreen Bcstg. Corp., 1450 Scalp Ave., Johnstown, PA 15904 (WWCP-TV Ch. 8 Johnstown)—100-w, lat. 40° 53' 32", long. 77° 51' 49".

State College—See W77AD, Bellefonte.

State College—See W79AN, Bellefonte.

Stroudsburg—W60AH, Diversified Communications, 415 Lackawana Ave., Scranton, PA 18503 (WYOU Ch. 22 Scranton & Wilkes-Barre)—100-w, lat. 40° 58' 25", long. 75° 11' 18".

Stroudsburg—W64AL, WBRE Assoc., 62 S. Franklin St., Wilkes-Barre, PA 18773 (WBRE-TV Ch. 28 Wilkes-Barre & Scranton)—100-w, lat. 40° 58' 25", long. 75° 11' 18".

Stroudsburg—W66AL, The New York Times Co., 229 W. 43rd St., New York, NY 10036 (WNEP-TV Ch. 16 Scranton & Wilkes-Barre)—100-w, lat. 40° 58' 25", long. 75° 11' 18".

Towanda—W08CO, The New York Times Co., 16 Montage Mountain Rd., Moosic, PA 18507 (WNEP-TV Ch. 16 Scranton & Wilkes-Barre)—10-w, lat. 41° 40' 52", long. 76° 28' 55".

Towanda—W69CE, The New York Times Co., 16 Montage Mountain Rd., Moosic, PA 18507 (WNEP-TV Ch. 16 Scranton & Wilkes-Barre)—100-w, lat. 41° 40' 52", long. 76° 28' 55". Note: Licensed as LPTV.

Towanda, East Towanda & Wysox—W25AQ, Northeastern Pennsylvania ETV Assn., The Public Bcstg. Center, Pittston, PA 18640 (WVIA-TV Ch. 44 Scranton, Wilkes-Barre & Hazleton)—100-w, lat. 41° 40' 59", long. 76° 28' 59".

Troy—See W65AA, Canton.

Tunkhannock—See W66AB, Meshoppen.

***Uniontown**—W45AU, Abacus Television, 1801 Columbia Rd. NW, Washington, DC 20009-2031 (W69CC Ch. 69 Pitts-

burgh)—625-w, lat. 39° 53' 09", long. 79° 46' 29". Note: Licensed as LPTV.

Unionville—See W77AD, Bellefonte.

Unionville—See W79AN, Bellefonte.

Waverly—See W32AD, Clarks Summit.

Waverly—See W48AQ, Clarks Summit.

Waverly—See W51BP, Clarks Summit.

Waymart, Lake Ariel & South Canaan—W56AQ, Northeastern Pennsylvania ETV Assn., The Public Bcstg. Center, Pittston, PA 18640 (WVIA-TV Ch. 44 Scranton, Wilkes-Barre & Hazleton)—100-w, lat. 41° 32' 37", long. 75° 27' 44".

Wellsburg—W07AL, Wellsburg TV Inc., Wellsburg, PA 15564 (WTAE-TV Ch. 4 Pittsburgh)—1-w, lat. 39° 44' 24", long. 78° 53' 42".

Wellsburg—W09AI, Wellsburg TV Inc., Wellsburg, PA 15564—1-w, lat. 39° 44' 24", long. 78° 53' 42".

Wellsburg—W13AP, Wellsburg TV Inc., Wellsburg, PA 15564 (WJAC-TV Ch. 6 Johnstown)—1-w, lat. 39° 44' 24", long. 78° 53' 42".

West Nanticoke—W02AL, Tilbury Knob Inc., Tilbury Terrace, PA 18634—1-w, lat. 41° 12' 24", long. 75° 59' 39".

Williamsport—W13BJ, WGAL-TV Inc., Box 7127, Lancaster, PA 17604—10-w, lat. 41° 12' 35", long. 76° 57' 20". Note: Licensed as LPTV.

Williamsport—W20AD, New York Times Broadcast Service Inc., 803 Channel 3 Dr., Memphis, TN 38103 (WNEP-TV Ch. 16 Scranton & Wilkes-Barre)—100-w, lat. 41° 14' 35", long. 77° 00' 15". Note: Licensed as LPTV.

Williamsport—W26AT, Diversified Communications, 415 Lackawana Ave., Scranton, PA 18503 (WYOU Ch. 22 Scranton & Wilkes-Barre)—100-w, lat. 41° 14' 53", long. 77° 01' 58".

Williamsport—W30AN, WBRE Assoc., 62 S. Franklin St., Wilkes-Barre, PA 18773 (WBRE-TV Ch. 28 Wilkes-Barre & Scranton)—lat. 41° 14' 53", long. 77° 01' 58".

Williamsport—W55AG, Diversified Communications, 5 Milk St., Portland, ME 04112 (WYOU Ch. 22 Scranton & Wilkes-Barre)—1-w, lat. 41° 14' 53", long. 77° 01' 58".

Williamsport—W76AK, WBRE Assoc., 62 S. Franklin St., Wilkes-Barre, PA 18773 (WBRE-TV Ch. 28 Wilkes-Barre & Scranton)—100-w, lat. 41° 14' 53", long. 77° 01' 58".

Williamsport—W80AJ, WGAL-TV Inc., Box 7127, Lancaster, PA 17604—100-w, lat. 41° 13' 07", long. 76° 57' 29".

Wyalusing—See W77AI, Laceyville.

Wysox—See W25AQ, Towanda.

Rhode Island

Providence—W48AE, Freedom WLNE-TV Inc., 430 County St., New Bedford, MA 02741 (WLNE Ch. 6 Providence-New Bedford, Massachusetts)—100-w, lat. 41° 48' 18", long. 71° 28' 24".

Westerly—W62AB, Rhode Island Public Telecommunications Authority, 24 Mason St., Providence, RI 02903 (WSBE-TV Ch. 36 Providence)—100-w, lat. 41° 23' 23", long. 71° 49' 18".

***Woonsocket**—W54AW, Freedom WLNE-TV Inc., 430 County St., New Bedford, MA 02741—lat. 41° 59' 35", long. 71° 30' 33".

South Carolina

***Anderson**—W18BF, Inspirational TV of Southern Oregon, 1544 Alta Vista Dr., Vista, CA 92084 (KTBN-TV Ch. 40 Santa Ana-Los Angeles, CA)—1000-w, lat. 34° 25' 31", long. 82° 32' 26".

Batesburg & Leesville—W02BA, Lewis Bcstg. Corp., Drawer M, Columbia, SC 29250 (WLTX Ch. 19 Columbia)—10-w, lat. 33° 55' 27", long. 81° 29' 27".

***Columbia**—W51BR, National Minority TV Inc., Box C-11951, Santa Ana, CA 92711—821-w, lat. 34° 00' 04", long. 81° 02' 05". Holds CP for change to lat. 34° 07' 10", long. 81° 03' 16". BMMPTT-930402E8.

Georgetown—W51AT, Dove Bcstg. Corp., Box 1616, Greenville, SC 29602 (WGSE Ch. 43 Myrtle Beach)—100-w, lat. 33° 25' 58", long. 79° 16' 16". Note: Licensed as LPTV.

Great Falls—W05AV, Lewis Bcstg. Corp., Drawer M, Columbia, SC 29250 (WLTX Ch. 19 Columbia)—10-w, lat. 34° 35' 24", long. 80° 55' 39".

Greenville (north)—W10AJ, Spartan Radiocasting Co., Box 1717, Spartanburg, SC 29304 (WSPA-TV Ch. 7 Greenville-Spartanburg, SC & Asheville, NC)—1-w, lat. 34° 56' 30", long. 82° 25' 05".

Greenville (portions) & contiguous area—W02AQ, WLOS Inc., Suite 3100, 201 Main St., Fort Worth, TX 76102 (WLOS Ch. 13 Greenville-Spartanburg, SC & Asheville, NC)—10-w, lat. 34° 51' 24", long. 82° 23' 50".

Landrum—See W05AC, Columbus, NC.

Leesville—See W02BA, Batesburg.

Myrtle Beach—W68BZ, Diversified Communications, 3215 Cashua Dr., Florence, SC 29501-6303 (WPDE-TV Ch. 15 Florence)—1000-w, lat. 33° 40' 22", long. 78° 54' 06". Note: Licensed as LPTV.

Newberry—W08BT, Lewis Bcstg. Corp., Drawer M, Columbia, SC 29250 (WLTX Ch. 19 Columbia)—1-w, lat. 34° 15' 12", long. 81° 35' 44".

Orangeburg—W08BU, Lewis Bcstg. Corp., Drawer M, Columbia, SC 29250 (WLTX Ch. 19 Columbia)—1-w, lat. 33° 31' 04", long. 80° 50' 33".

Orangeburg—W17AE, Columbia TV Broadcasters Inc., Box 4217, 5807 Shakespeare Rd., Columbia, SC 29240 (WOLO-TV Ch. 25 Columbia)—lat. 33° 27' 53", long. 80° 56' 42". Note: Licensed as LPTV.

***Orangeburg**—W52BK, Victory Communications Inc., 2040 Hawley Dr., Vista, CA 92084 (KTBN-TV Ch. 40 Santa Ana-Los Angeles, CA)—1000-w, lat. 33° 32' 11", long. 80° 49' 47".

Pickens—W05AO, WLOS Inc., Suite 3100, 201 Main St., Fort Worth, TX 76102 (WLOS Ch. 13 Greenville-Spartanburg, SC & Asheville, NC)—10-w, lat. 34° 54' 02", long. 82° 39' 33".

Rock Hill—W55AA, South Carolina TV Commission, 2712 Millwood Ave., Columbia, SC 29250 (WRLK-TV Ch. 35 Columbia)—100-w, lat. 34° 55' 37", long. 81° 03' 07".

***Spartanburg**—W66CA, National Minority TV Inc., Box C-11951, Santa Ana, CA 92711 (KTBN-TV Ch. 40 Santa Ana-Los Angeles, CA)—1000-w, lat. 34° 43' 22", long. 81° 50' 10". Requests modification of CP to change city of license to Asheville, from Ch. 66 to Ch. 41, lat. 35° 35' 23", long. 82° 40' 26". BMPTT-930402E6.

Spartanburg (portion)—W11AP, WLOS Inc., Box 2150, Asheville, NC 28802—10-w, lat. 34° 57' 03", long. 81° 56' 19".

Sumter—W08BS, Lewis Bcstg. Corp., Drawer M, Columbia, SC 29250 (WLTX Ch. 19 Columbia)—10-w, lat. 33° 56' 50", long. 80° 23' 10".

South Dakota

Aberdeen—K07JD, State Board of Directors for ETV, 414 E. Clark, Vermillion, SD 57069-2390 (KDSO-TV Ch. 16 Aberdeen)—10-w, lat. 45° 27' 05", long. 98° 31' 35".

Aberdeen—K39CZ, Quanta Communications, Box 1110, Dyersburg, TN 38025 (KTTW Ch. 17 Sioux Falls)—1000-w, lat. 45° 28' 29", long. 98° 30' 51". Note: Licensed as LPTV.

Belle Fourche—K19CG, State Board of Directors for ETV, 414 E. Clark, Vermillion, SD 57069-2390 (KPSD-TV Ch. 13 Eagle Butte)—10-w, lat. 44° 39' 24", long. 103° 50' 49".

Burke & Gregory—K12HC, Rosebud TV Inc., Gregory, SD (KDLT Ch. 5 Mitchell-Sioux Falls)—10-w, lat. 43° 11' 15", long. 99° 19' 06".

Campbell County—See K62AV, Lowry.

Campbell County—See K68BM, Lowry.

Custer—K28DP, Midcontinent Bcstg. Co., 501 S. Phillips Ave., Sioux Falls, SD 57102 (KCLO-TV Ch. 15 Rapid City)—100-w, lat. 43° 44' 41", long. 103° 28' 52".

Deadwood—K13HY, Duhamel Bcstg. Enterprises, Box 1760, Rapid City, SD 57709—1-w, lat. 44° 22' 38", long. 103° 43' 12".

Edgemont—K10KW, Edgemont TV Booster Club, Box 707, Edgemont, SD 57735 (KIVV-TV Ch. 5 Lead-Deadwood)—1-w, lat. 43° 17' 49", long. 103° 50' 03".

Edgemont—K12AJ, Edgemont TV Booster Club, Box 707, Edgemont, SD 57735 (KOTA-TV Ch. 3 Rapid City)—1-w, lat. 43° 17' 49", long. 103° 50' 03".

Edgemont—K64AL, State Board of Directors for ETV, 414 E. Clark, Vermillion, SD 57069-2390 (KBHE-TV Ch. 9 Rapid City)—10-w, lat. 43° 22' 09", long. 103° 44' 01".

Edmonds County—See K62AV, Lowry.

Edmonds County—See K68BM, Lowry.

Gregory—See K12HC, Burke.

Hot Springs—K05AJ, Hot Springs TV Club, 209 S. 16th St., Hot Springs, SD 57747 (KSTF Ch. 10 Scottsbluff-Gering, NE)—1-w, lat. 43° 26' 31", long. 103° 27' 27".

Hot Springs—K13BH, Hot Springs TV Club, 209 S. 16th St., Hot Springs, SD 57747 (KOTA-TV Ch. 3 Rapid City)—1-w, lat. 43° 26' 31", long. 103° 27' 27".

Ipswich—K59BL, South Dakota Five County TV Translator District, Box 199, Selby, SD 57472 (KDLT Ch. 5 Mitchell-Sioux Falls)—100-w, lat. 45° 48' 07", long. 99° 12' 59".

Kadoka—K13AB, Kadoka Community Betterment Assn., Kadoka, SD 57543—1-w, lat. 43° 50' 24", long. 101° 30' 22".

Kadoka—See K69DJ, Philip.

Lake Andes—K57BX, Midcontinent Bcstg. Co., 501 S. Phillips Ave., Sioux Falls, SD 57102 (KELO-TV Ch. 11 Sioux Falls)—100-w, lat. 43° 04' 59", long. 98° 28' 28".

Lemmon—K04GO, Lemmon TV Assn. Inc., Lemmon, SD (KHSD-TV Ch. 11 Lead)—1-w, lat. 45° 56' 32", long. 102° 10' 19".

Lemmon—K07FG, Lemmon TV Assn. Inc., Lemmon, SD (KFYR-TV Ch. 5 Bismarck, ND)—1-w, lat. 45° 56' 41", long. 102° 10' 02".

Lemmon—K09FG, Lemmon TV Assn. Inc., Lemmon, SD (KXMA-TV Ch. 2 Dickinson, ND)—1-w, lat. 45° 56' 41", long. 102° 10' 02".

Lowry—K56AX, South Dakota Five County TV Translator District, Box 199, Selby, SD 57472—lat. 45° 16' 34", long. 99° 59' 03".

Lowry (Counties of Campbell, Edmonds, McPherson, Potter & Waltham)—K62AV, South Dakota Five County TV Translator District, Box 199, Selby, SD 57472 (KDLT Ch. 5 Mitchell-Sioux Falls)—1000-w, lat. 45° 16' 34", long. 99° 59' 03".

Lowry (Counties of Campbell, Edmonds, McPherson, Potter & Waltham)—K68BM, South Dakota Five County TV Translator District, Box 199, Selby, SD 57472 (KPRY-TV Ch. 4 Pierre)—1000-w, lat. 45° 16' 34", long. 99° 59' 03".

Martin—K02GK, Martin TV Club Inc., Martin, SD 57551 (KHSD-TV Ch. 11 Lead)—10-w, lat. 43° 12' 03", long. 101° 46' 29".

***Martin**—K06JY, Martin TV Club Inc., Martin, SD 57551 (KIVV-TV Ch. 5 Lead-Deadwood)—10-w, lat. 43° 10' 40", long. 101° 44' 18".

McPherson County—See K62AV, Lowry.

McPherson County—See K68BM, Lowry.

Midland—K07KA, State Board of Directors for ETV, 414 E. Clark, Vermillion, SD 57069-2390—lat. 44° 04' 25", long. 101° 09' 40".

Mitchell—K07QL, New Vision Television I Inc., Suite 301, 1111 Michigan Ave., East Lansing, MI 48823 (KSFY-TV Ch. 13 Sioux Falls)—10-w, lat. 43° 41' 54", long. 97° 55' 58".

Mitchell—K09UN, State Board of Directors for ETV, 414 E. Clark, Vermillion, SD 57069-2390 (KUSD-TV Ch. 2 Vermillion)—10-w, lat. 43° 41' 53", long. 97° 56' 04".

Mobridge—K09KK, Mobridge TV Assn., Main St., Mobridge, SD 57601 (KPLO-TV Ch. 6 Reliance)—1-w, lat. 45° 32' 36", long. 100° 21' 00".

Murdo—K12NB, Murdo Lion's Club, 100 Main St., Murdo, SD 57559 (KDLT Ch. 5 Mitchell-Sioux Falls)—lat. 43° 56' 40", long. 100° 40' 25".

Philip—K02IN, Philip TV Assn., Philip, SD 57567 (KEVN-TV Ch. 7 Rapid City)—1-w, lat. 44° 00' 32", long. 101° 39' 55".

Philip—K04GV, State Board of Directors for ETV, 414 E. Clark, Vermillion, SD 57069-2390—lat. 43° 58' 05", long. 101° 42' 10".

Philip—K09CT, Philip TV Assn., Philip, SD 57567—1-w, lat. 44° 02' 40", long. 101° 39' 58".

Philip—K12JP, Philip TV Assn., Philip, SD 57567 (KOTA-TV Ch. 3 Rapid City)—1-w, lat. 44° 02' 40", long. 101° 39' 58".

Philip & Kadoka—K69DJ, Midcontinent Bcstg. Co., 501 S. Phillips Ave., Sioux Falls, SD 57102 (KPLO-TV Ch. 6 Reliance)—100-w, lat. 43° 58' 01", long. 101° 42' 24".

Pickstown—K61AS, State Board of Directors for ETV, 414 E. Clark, Vermillion, SD 57069-2390 (KTSO-TV Ch. 10 Pierre)—10-w, lat. 43° 04' 57", long. 98° 28' 40".

***Pierre**—K14IO, Independent Communications Inc., 2000 W. 32nd St., Sioux Falls, SD 57105 (KTTM Ch. 12 Huron, SD)—1000-w, lat. 44° 25' 24", long. 100° 21' 73".

Pine Ridge—K06HG, State Board of Directors for ETV, 414 E. Clark, Vermillion, SD 57069-2390 (KBHE-TV Ch. 9 Rapid City)—1-w, lat. 43° 01' 06", long. 102° 33' 15".

Potter County—See K62AV, Lowry.

Potter County—See K68BM, Lowry.

Pringle—K55AV, State Board of Directors for ETV, 414 E. Clark, Vermillion, SD 57069-2390 (KBHE-TV Ch. 9 Rapid City)—10-w, lat. 43° 44' 43", long. 103° 28' 50".

Rapid City—K15AC, Midcontinent Bcstg. Co., 501 S. Phillips Ave., Sioux Falls, SD 57102—lat. 44° 04' 14", long. 103° 15' 01".

Sioux Falls—K46CB, Heritage Media Corp., 3600 S. Westport Ave., Sioux Falls, SD 57116-0196 (KDLT Ch. 5 Mitchell-Sioux Falls)—1000-w, lat. 43° 32' 07", long. 96° 44' 33". Note: Licensed as LPTV.

Sisseton—K05FM, Better TV Assn., 7 5th Ave. E, Sisseton, SD 57262 (KTHI-TV Ch. 11 Fargo-Grand Forks, ND)—10-w, lat. 45° 37' 30", long. 97° 07' 30".

Sisseton—K12AJ, Better TV Assn., 7 5th Ave. E, Sisseton, SD 57262 (WDAY-TV Ch. 6 Fargo, ND)—1-w, lat. 45° 40' 25", long. 97° 09' 21".

Sisseton—K76DB, State Board of Directors for ETV, 414 E. Clark, Vermillion, SD 57069-2390—lat. 45° 38' 05", long. 97° 08' 50".

Spearfish—K04GW, State Board of Directors for ETV, 414 E. Clark, Vermillion, SD 57069-2390 (KPSD-TV Ch. 13 Eagle Butte)—1-w, lat. 44° 29' 20", long. 103° 50' 00".

***Spearfish**—K69ES, Midcontinent Bcstg. Co., 501 S. Phillips Ave., Sioux Falls, SD 57102—100-w, lat. 44° 29' 34", long. 103° 50' 06".

Spring Creek—K08GF, Todd County Independent School District, Mission, SD (KPLO-TV Ch. 6 Reliance)—1-w, lat. 43° 06' 30", long. 101° 02' 00".

Translators—South Dakota

***Vermillion**—K43DZ, Independent Communications Inc., 2000 W. 32nd St., Sioux Falls, SD 57105 (KTTW Ch. 17 Sioux Falls)—1000-w, lat. 42° 47' 12", long. 96° 49' 13".

Wagner—K55BG, State Board of Directors for ETV, 414 E. Clark, Vermillion, SD 57069-2390 (KUSD-TV Ch. 2 Vermillion)—100-w, lat. 43° 11' 20", long. 98° 04' 20".

Walworth County—See K62AV, Lowry.

Walworth County—See K68BM, Lowry.

Wasta—K13PN, State Board of Directors for ETV, 414 E. Clark, Vermillion, SD 57069-2390 (KBHE-TV Ch. 9 Rapid City)—1-w, lat. 44° 05' 10", long. 102° 27' 35".

Watertown—K32DK, Jeffco Bcstg., 5442 S. 48th St., Phoenix, AZ 85040 (KTTW Ch. 17 Sioux Falls)—399-w, lat. 44° 52' 12", long. 97° 06' 49". Note: Licensed as LPTV.

Winner (rural area NE)—K07FB, Winner Jr. Chamber of Commerce, Box 306, Winner, SD 57780 (KDLT Ch. 5 Mitchell-Sioux Falls)—1-w, lat. 43° 27' 44", long. 99° 38' 20".

Tennessee

Arthur, Cumberland Gap, Harrogate & Shawnee—W08BD, Middlesboro & Bell Counties Rescue Squad Inc., Box MO, N. 17th St., Middlesboro, KY 40965 (WLOS Ch. 13 Greenville-Spartanburg, SC & Asheville, NC)—1-w, lat. 36° 35' 10", long. 83° 39' 54".

***Chatanooga**—W34BK, Victory Communications Inc., 2040 Hawley Dr., Vista, CA 92084 (KTBN-TV Ch. 40 Santa Ana-Los Angeles, CA)—1000-w, lat. 35° 12' 26", long. 85° 16' 52".

Coalfield—See W07AM, Fork Mountain.

Cookeville—W28AA, WINT-TV Inc., Box 608, Crossville, TN 38555 (WINT-TV Ch. 20 Crossville)—100-w, lat. 36° 07' 52", long. 85° 27' 28".

Cumberland Gap—See W08BD, Arthur.

Del Rio—W03AL, Dennis B. Freeman, Box 270, Rte. 2, Del Rio, TN 37727 (WBIR-TV Ch. 10 Knoxville)—1-w, lat. 35° 50' 58", long. 82° 57' 32".

Del Rio—W08BQ, Dennis B. Freeman, Box 270, Rte. 2, Del Rio, TN 37727 (WLOS Ch. 13 Greenville-Spartanburg, SC & Asheville, NC)—1-w, lat. 35° 50' 58", long. 82° 57' 32".

Fork Mountain, Coalfield, Petros & Wartburg—W07AM, Multimedia WBIR Inc., Box 2760, Greenville, SC 29602 (WBIR-TV Ch. 10 Knoxville)—1-w, lat. 36° 07' 21", long. 84° 27' 29".

Gallinburg—W04BC, Multimedia WBIR Inc., Box 2760, Greenville, SC 29602 (WBIR-TV Ch. 10 Knoxville)—1-w, lat. 35° 43' 14", long. 83° 29' 35".

Gallinburg—W12AV, South Central Communications Corp., Box 1388, Knoxville, TN 37901 (W34BE Ch. 34 Knoxville)—1-w, lat. 35° 43' 14", long. 83° 29' 31".

Greenville—W51AU, Holston Valley Bcstg. Corp., Box WKPT, Kingsport, TN 37662 (WKPT-TV Ch. 19 Kingsport-Johnson City-Bristol)—100-w, lat. 36° 01' 24", long. 82° 42' 46".

Harrogate—See W08BD, Arthur.

Kingsport—W25AE, Holston Valley Bcstg. Corp., Box WKPT, Kingsport, TN 37662 (WKPT-TV Ch. 19 Kingsport-Johnson City-Bristol)—100-w, lat. 36° 31' 36", long. 82° 35' 14".

***Kingsport**—W64BS, All American TV Inc., 13181 Cross Roads Pkwy. N, Suite 250, City of Industry, CA 91746 (KTBN-TV Ch. 40 Santa Ana-Los Angeles, CA)—1000-w, lat. 36° 31' 36", long. 82° 35' 14".

La Folette—W04BM, Multimedia WBIR Inc., Box 2760, Greenville, SC 29602 (WBIR-TV Ch. 10 Knoxville)—1-w, lat. 36° 22' 18", long. 84° 07' 38".

Lawrenceburg—W10BV, Sara Hunter Everts, Box 662, Rte. 2, Ethridge, TN 38455 (WTRT Ch. 26 Florence, AL)—10-w, lat. 35° 22' 03", long. 87° 17' 00".

Lookout Mountain—W07AE, Roy H. Park Bcstg. Inc., Box 898, Greenville, NC 27835-0898 (WDEF-TV Ch. 12 Chattanooga)—lat. 35° 00' 11", long. 85° 20' 43".

Nashville—W36AK, Sonlight Bcstg. Systems Inc., 120 Zeigler Circle E, Mobile, AL 36608 (WPGD Ch. 50 Hendersonville)—1000-w, lat. 36° 09' 49", long. 86° 46' 45". Note: Licensed as LPTV.

Petros—See W07AM, Fork Mountain.

Sevierville—W22AU, South Central Communications Corp., Box 3848, Evansville, TN 47736 (W34BE Ch. 34 Knoxville)—682-w, lat. 35° 52' 48", long. 83° 33' 10". Note: Licensed as LPTV.

Shawnee—See W08BD, Arthur.

Wartburg—See W07AM, Fork Mountain.

Texas

Abilene—K54DT, Sage Bcstg. Corp., 406 S. Irving St., San Angelo, TX 76903 (KIDY Ch. 6 San Angelo)—1000-w, lat. 32° 26' 39", long. 99° 44' 03". Note: Licensed as LPTV.

Abilene—K56EJ, Sage Bcstg. Corp., 406 S. Irving St., San Angelo, TX 76903 (KIDY Ch. 6 San Angelo)—100-w, lat. 32° 25'

58", long. 99° 45' 26". Note: Licensed as LPTV.

Acme—See K61BY, Goodlett.

Acme—See K63BE, Goodlett.

Acme—See K67BQ, Goodlett.

Alice—K08LQ, Keith L. Lowery, 5202 Gladehill Dr., Kingwood, TX 77345 (K66EB Ch. 66 Corpus Christi)—20-w, lat. 27° 45' 19", long. 98° 06' 04".

***Amarillo**—K20DM, National Minority TV Inc., Box C-11949, Santa Ana, CA 92711 (KTBN-TV Ch. 40 Santa Ana-Los Angeles, CA)—1000-w, lat. 35° 13' 36", long. 102° 00' 24". Requests modification of CP to lat. 35° 15' 39", long. 101° 52' 52". BPTT-910503SU.

Austin—K11SF, Telemundo of Austin Inc., 18th Floor, 1740 Broadway, New York, NY 10019—lat. 30° 19' 10", long. 97° 48' 06". Note: Licensed as LPTV.

Austin—K49CY, LIN Television Corp., 1370 Ave. of the Americas, New York, NY 10019 (KXAN-TV Ch. 36 Austin)—1000-w, lat. 30° 10' 16", long. 97° 44' 35". Note: Licensed as LPTV.

***Beeville**—K18EH, South Texas Bcstrs. Inc., 5026 Old Brownville Rd., Corpus Christi, TX 78416 (K66EB Ch. 66 Corpus Christi)—100-w, lat. 28° 29' 07", long. 97° 46' 28".

Big Bend National Park & rural ranch area SW of Elephant Mountain—K04HY, Mountain Zone TV, 307 E. Ave. E, Alpine, TX 79830 (KMID-TV Ch. 2 Midland & Odessa)—10-w, lat. 30° 01' 15", long. 103° 31' 45".

Big Bend National Park & rural ranch area SW of Elephant Mountain—K11HD, Mountain Zone TV, 307 E. Ave. E, Alpine, TX 79830 (KOSA-TV Ch. 7 Odessa)—10-w, lat. 30° 01' 15", long. 103° 31' 45".

Big Bend National Park & rural ranch area SW of Elephant Mountain—K13NG, Mountain Zone TV, 307 E. Ave. E, Alpine, TX 79830 (KTPX Ch. 9 Odessa)—5-w, lat. 30° 01' 15", long. 103° 31' 45".

Big Lake—K70BI, Big Lake Translator System Inc., 810 Texas St., Big Lake, TX 76932 (KOSA-TV Ch. 7 Odessa)—10-w, lat. 31° 11' 53", long. 101° 28' 00".

Big Lake—K73BU, Big Lake Translator System Inc., 810 Texas St., Big Lake, TX 76932 (KTPX Ch. 9 Odessa)—10-w, lat. 31° 11' 53", long. 101° 28' 00".

Big Lake—K76AP, Big Lake Translator System Inc., 810 Texas St., Big Lake, TX 76932 (KMID-TV Ch. 2 Midland & Odessa)—10-w, lat. 31° 11' 53", long. 101° 28' 00".

Big Spring—K30DW, Prime Time Christian Bcstg., 2110 S. Main, Roswell, NM 88201 (KMLM Ch. 42 Odessa)—100-w, lat. 32° 11' 06", long. 101° 27' 56".

Big Spring—K10HH, Forward Television Corp. I, 1211 N. Whitaker, Odessa, TX 79763 (KOSA-TV Ch. 7 Odessa)—10-w, lat. 32° 13' 00", long. 101° 27' 35".

Booker—See K45AU, Follett.

Booker—See K51BC, Follett.

Booker—See K64AC, Perryton.

Booker—See K66AB, Perryton.

Booker—See K68AD, Perryton.

Booker, Darrouzett & Follett, TX & Shattuck, OK—K76BD, C L & O Translator System Inc., Box 87, Lipscomb, TX 79056 (KFDA-TV Ch. 10 Amarillo)—100-w, lat. 36° 22' 24", long. 100° 16' 00".

Bovina—K35CG, KCIT Acquisition Corp. Inc., Box 36, San Jose, CA 95109 (KCIT Ch. 14 Amarillo)—100-w, lat. 34° 35' 13", long. 102° 52' 04".

Bovina & Friona—K57CW, Marsh Media Inc., One Broadcast Center, Amarillo, TX 79101 (KVII-TV Ch. 7 Amarillo)—100-w, lat. 34° 35' 13", long. 102° 52' 04".

Bovina & rural area—K63CA, Panhandle Telecasting Co. Joint Venture, Box 1400, Amarillo, TX 79189-1400 (KFDA-TV Ch. 10 Amarillo)—100-w, lat. 34° 35' 16", long. 102° 52' 08".

Brady & Rochelle rural area—K02GM, Central Texas Electronics Inc., 1105 S. Bridge St., Brady, TX 76825 (KVUE-TV Ch. 24 Austin)—5-w, lat. 31° 05' 43", long. 99° 22' 50".

Brady & Rochelle rural area—K04GI, Central Texas Electronics Inc., 1105 S. Bridge St., Brady, TX 76825 (KLST Ch. 8 San Angelo)—5-w, lat. 31° 05' 43", long. 99° 22' 50".

Brady & Rochelle rural area—K05EF, Central Texas Electronics Inc., 1105 S. Bridge St., Brady, TX 76825 (KRBC-TV Ch. 9 Abilene)—5-w, lat. 31° 05' 43", long. 99° 22' 50".

***Brownfield**—K19DK, Prime Time Christian Bcstg. Inc., Box 967, Roswell, NM 88202—100-w, lat. 33° 09' 18", long. 102° 16' 51". Note: Licensed as LPTV.

Bryan & College Station—K63DL, Channel 6 Inc., Box 6103, 17 S. 3rd St., Temple, TX 79503-6103 (KCEN-TV Ch. 6 Temple-Waco)—100-w, lat. 30° 38' 43", long. 96° 21' 26".

***Camp Verde**—K55CZ, Television Enterprises Inc., Box 3508, San Angelo, TX 76902 (KMOL-TV Ch. 4 San Antonio)—20-w, lat. 29° 50' 15", long. 99° 07' 19".

***Camp Verde**—K57CJ, Television Enterprises Inc., Box 3508, San Angelo, TX 76902 (KENS-TV Ch. 5 San Antonio)—20-w, lat. 29° 50' 15", long. 99° 07' 19".

- *Camp Verde**—K59CJ, Television Enterprises Inc., Box 3508, San Angelo, TX 76902 (KSAT-TV Ch. 12 San Antonio)—20-w, lat. 29° 50' 15", long. 99° 07' 19".
- Camp Wood**—K77CN, Rocksprings-Canyon TV Co. Inc., Box 128, Rocksprings, TX 78880 (KMDL-TV Ch. 4 San Antonio)—100-w, lat. 29° 43' 45", long. 99° 58' 00".
- Camp Wood**—K79CD, Rocksprings-Canyon TV Co. Inc., Box 128, Rocksprings, TX 78880 (KENS-TV Ch. 5 San Antonio)—100-w, lat. 29° 43' 45", long. 99° 58' 00".
- Camp Wood**—K81BN, Rocksprings-Canyon TV Co. Inc., Box 128, Rocksprings, TX 78880 (KSAT-TV Ch. 12 San Antonio)—100-w, lat. 29° 43' 45", long. 99° 58' 00".
- Canadian**—K31CD, KCIT Inc., Box 36, San Jose, CA 95109 (KCIT Ch. 14 Amarillo)—lat. 36° 04' 06", long. 100° 21' 01". Note: Licensed as LPTV.
- Canadian, Higgins & Lipscomb, TX & Arnett, OK**—K29BR, C L & D Translator System Inc., Box 87, Lipscomb, TX (KAMR-TV Ch. 4 Amarillo)—100-w, lat. 36° 04' 06", long. 100° 21' 01".
- Canadian, Higgins & Lipscomb, TX & Arnett, OK**—K33CQ, C L & D Translator System Inc., Box 87, Lipscomb, TX (KFDA-TV Ch. 10 Amarillo)—100-w, lat. 36° 04' 06", long. 100° 21' 01".
- Canadian, Higgins & Lipscomb, TX & Arnett, OK**—K35CE, C L & D Translator System Inc., Box 87, Lipscomb, TX (KVII-TV Ch. 7 Amarillo)—100-w, lat. 36° 04' 06", long. 100° 21' 01".
- Carey, Cee Vee, Childress, Kirkland & Tell**—K46CN, Red River Valley Translator TV Assn., Box 225, Childress, TX 79201 (KAMR-TV Ch. 4 Amarillo)—20-w, lat. 34° 25' 57", long. 100° 13' 47".
- Carey, Cee Vee, Childress, Kirkland & Tell**—K48DD, Red River Valley Translator TV Assn., Box 225, Childress, TX 79201 (KVII-TV Ch. 7 Amarillo)—20-w, lat. 34° 25' 57", long. 100° 13' 47".
- Cee Vee**—See K46CN, Carey.
- Cee Vee**—See K48DD, Carey.
- Cherry Springs, Doss & Royal Valley**—K79CF, Fort Mason TV Improvement Co. Inc., Box 2, San Saba, TX 76877 (KENS-TV Ch. 5 San Antonio)—10-w, lat. 30° 24' 00", long. 98° 58' 23".
- Cherry Springs, Doss & Royal Valley**—K81BQ, Fort Mason TV Improvement Co. Inc., Box 2, San Saba, TX 76877 (KMDL-TV Ch. 4 San Antonio)—10-w, lat. 30° 24' 00", long. 98° 58' 23".
- Cherry Springs, Doss & Royal Valley**—K83BE, Fort Mason TV Improvement Co. Inc., Box 2, San Saba, TX 76877 (KSAT-TV Ch. 12 San Antonio)—10-w, lat. 30° 24' 00", long. 98° 58' 23".
- Childress**—K23DE, Red River Valley Translator TV Assn., Box 225, Childress, TX 79201 (KCIT Ch. 14 Amarillo)—100-w, lat. 34° 25' 57", long. 100° 13' 47".
- Childress**—K25CQ, Red River Valley Translator TV Assn., Box 225, Childress, TX 79201 (KCIT Ch. 14 Amarillo)—20-w, lat. 34° 25' 57", long. 100° 13' 47".
- Childress**—See K46CN, Carey.
- Childress**—See K48DD, Carey.
- Childress**—K50CQ, Red River Valley Translator TV Assn., Box 225, Childress, TX 79201 (KFDA-TV Ch. 10 Amarillo)—100-w, lat. 34° 25' 57", long. 100° 13' 47".
- Childress**—K52DF, Red River Valley Translator TV Assn., Box 225, Childress, TX 79201 (KJTV Ch. 34 Lubbock)—lat. 34° 25' 57", long. 100° 13' 47".
- Chillicothe**—See K61BY, Goodlett.
- Chillicothe**—See K63BE, Goodlett.
- Chillicothe**—See K67BD, Goodlett.
- Clarendon**—K45DM, Donley County UHF TV Inc., Box 397, Memphis, TX 79245 (KCIT Ch. 14 Amarillo)—100-w, lat. 34° 53' 03", long. 100° 55' 50".
- Clarendon**—K47BQ, Donley County UHF TV Inc., Box 397, Memphis, TX 79245 (KAMR-TV Ch. 4 Amarillo)—20-w, lat. 34° 54' 03", long. 100° 55' 50".
- Clarendon**—K49AQ, Donley County UHF TV Inc., Box 397, Memphis, TX 79245 (KVII-TV Ch. 7 Amarillo)—20-w, lat. 34° 54' 03", long. 100° 55' 50".
- Clarendon**—K51CB, Donley County UHF TV Inc., Box 397, Memphis, TX 79245 (KFDA-TV Ch. 10 Amarillo)—100-w, lat. 34° 54' 03", long. 100° 55' 50".
- College Station**—K47ED, Trinity Bcstg. Network Inc., Box C-11949, Santa Ana, CA 92711. Lat. 30° 39' 02", long. 96° 20' 57".
- College Station**—See K63DL, Bryan.
- Corpus Christi**—K07UD, TV 50 Inc., 4814-A Cain Rd., Corpus Christi, TX 78411 (K50AD Ch. 50 Corpus Christi)—10-w, lat. 27° 47' 97", long. 97° 23' 48". Note: Licensed as LPTV.
- *Crockett Heights**—K05GS, I & M Communications, Box 621, Dzona, TX 76943 (KTXS-TV Ch. 12 Sweetwater-Abilene)—1-w, lat. 30° 42' 26", long. 101° 06' 57".
- Crockett Heights**—K06JI, I & M Communications, Box 621, Dzona, TX 76943 (KLST Ch. 8 San Angelo)—1-w, lat. 30° 42' 26", long. 101° 06' 57".
- Crockett Heights**—K10KS, I & M Communications, Box 621, Dzona, TX 76943 (KACB-TV Ch. 3 San Angelo)—1-w, lat. 30° 42' 26", long. 101° 06' 57".
- Darrouzett**—See K45AU, Follett.
- Darrouzett**—See K51BC, Follett.
- Darrouzett**—See K76BD, Booker.
- Dell City**—K02FU, Hudspeth County Farm Bureau, Box 194, Dell City, TX 79837 (KVIA-TV Ch. 7 El Paso)—10-w, lat. 31° 49' 53", long. 104° 48' 25".
- Dell City**—K05EP, Hudspeth County Farm Bureau, Box 194, Dell City, TX 79837 (KTSM-TV Ch. 9 El Paso)—10-w, lat. 31° 49' 53", long. 104° 48' 25".
- Dell City**—K11IP, Hudspeth County Farm Bureau, Box 194, Dell City, TX 79837 (KDBC-TV Ch. 4 El Paso)—10-w, lat. 31° 49' 53", long. 104° 48' 25".
- Dodson**—See K29BH, Wellington.
- Dodson**—See K31BZ, Wellington.
- Dodson**—See K33CF, Wellington.
- Doss**—See K79CF, Cherry Springs.
- Doss**—See K81BQ, Cherry Springs.
- Doss**—See K83BE, Cherry Springs.
- Elephant Mountain**—See K04HY, Big Bend.
- Elephant Mountain**—See K11HD, Big Bend.
- Elephant Mountain**—See K13NG, Big Bend.
- Estelline**—See K38AP, Memphis.
- Estelline**—See K40AL, Memphis.
- Estelline**—See K42AL, Memphis.
- Estelline**—See K44AK, Memphis.
- Fairfield**—K41AK, Navarro College, 3200 W. 7th Ave., Corsicana, TX 75110 (K29AD Ch. 29 Corsicana; K30DG Ch. 30 Corsicana)—100-w, lat. 31° 41' 52", long. 96° 09' 44". Note: Licensed as LPTV.
- Farewell**—See K43BU, Clovis, NM.
- Follett**—K49BB, C L & D Translator System Inc., Box 87, Lipscomb, TX 79056 (KAMR-TV Ch. 4 Amarillo)—lat. 36° 22' 24", long. 100° 16' 00".
- Follett**—K53EE, C L & D Translator System Inc., Box 87, Lipscomb, TX 79056 (KCIT Ch. 14 Amarillo)—100-w, lat. 36° 22' 24", long. 100° 16' 00".
- Follett**—See K76BD, Booker.
- Follett, Booker & Darrouzett, TX & Shattuck, OK**—K45AU, C L & D Translator System Inc., Box 87, Lipscomb, TX 79056 (KVII-TV Ch. 7 Amarillo)—100-w, lat. 36° 22' 24", long. 100° 16' 00".
- Follett, Booker & Darrouzett, TX & Shattuck, OK**—K51BC, C L & D Translator System Inc., Box 87, Lipscomb, TX 79056 (KFDA-TV Ch. 10 Amarillo)—100-w, lat. 36° 22' 24", long. 100° 16' 00".
- Fort Stockton**—K12FM, Davis-Goldfarb Co., Suite 2800, 2121 Ave. of the Stars, Los Angeles, CA 90067 (KMID Ch. 2 Midland & Odessa)—10-w, lat. 30° 52' 15", long. 102° 51' 09". Requests CP for change to lat. 30° 52' 51", long. 102° 51' 09". BPTTV-890310XT.
- Friona**—See K57CW, Bovina.
- Garita**—See K06JB, Conchas Dam, NM.
- Garita**—See K09IA, Conchas Dam, NM.
- Garita**—See K11JD, Conchas Dam, NM.
- Goodlett, Acme, Chillicothe & Quanah**—K63BE, Copper Breaks TV Translator System, Box 397, 1905 Palo Duro Dr., Memphis, TX 79245 (KAMR-TV Ch. 4 Amarillo)—20-w, lat. 34° 12' 41", long. 99° 44' 05".
- Goodlett, Acme, Chillicothe & Quanah**—K67BD, Copper Breaks TV Translator System, Box 397, 1905 Palo Duro Dr., Memphis, TX 79245 (KVII-TV Ch. 7 Amarillo)—100-w, lat. 34° 13' 35", long. 99° 44' 35".
- Goodlett, Acme, Quanah & Chillicothe**—K61BY, Copper Breaks TV Translator System, Box 397, 1905 Palo Duro Dr., Memphis, TX 79245 (KJTL Ch. 18 Wichita Falls)—20-w, lat. 34° 12' 41", long. 99° 45' 05".
- Gruver**—K38BU, Hansford County TV Translator System, Riley Bros. Radio & TV, Box 827, 308 Main St., Gruver, TX 79040 (KAMR-TV Ch. 4 Amarillo)—20-w, lat. 36° 15' 00", long. 101° 22' 40".
- Gruver**—K40DD, Hansford County TV Translator System, Riley Bros. Radio & TV, Box 827, 308 Main St., Gruver, TX 79040 (KCIT Ch. 14 Amarillo)—100-w, lat. 36° 15' 00", long. 101° 22' 40".
- Gruver**—K42CF, Hansford County TV Translator System, Riley Bros. Radio & TV, Box 827, 308 Main St., Gruver, TX 79040 (KVII-TV Ch. 7 Amarillo)—20-w, lat. 36° 15' 00", long. 101° 22' 40".
- Gruver**—K44CC, Hansford County TV Translator System, Riley Bros. Radio & TV, Box 827, 308 Main St., Gruver, TX 79040 (KFDA-TV Ch. 10 Amarillo)—20-w, lat. 36° 15' 00", long. 101° 22' 40".
- Higgins**—See K29BR, Canadian.
- Higgins**—See K33CQ, Canadian.

Translators—Texas

Higgins—See K35CE, Canadian.

Houston—K33DB, Dupont Investment Group 85 Ltd., 2061 Business Center Dr., Irvine, CA 92715 (KTFH Ch. 49 Conroe)—1000-w, lat. 29° 34' 34", long. 95° 30' 36". Note: Licensed as LPTV.

Houston—K56DP, Translator TV Inc., Platte Valley Farm Supply Co., 1160 Woodstock Dr., Estes Park, CO (KTBN-TV Ch. 40 Santa Ana-Los Angeles, CA)—100-w, lat. 29° 35' 48", long. 95° 32' 36".

Hunt—See K76CR, Mountain Home.

Hunt—See K79BT, Mountain Home.

Hunt—See K82BK, Mountain Home.

Ingram—See K76CR, Mountain Home.

Ingram—See K79BT, Mountain Home.

Ingram—See K82BK, Mountain Home.

Junction—K69AI, Sierra Television Systems, Box 468, Hunt, TX 78024 (KSAT-TV Ch. 12 San Antonio)—20-w, lat. 30° 28' 32", long. 99° 45' 05".

Junction—K71CI, Sierra Television Systems, Box 468, Hunt, TX 78024 (KMOL-TV Ch. 4 San Antonio)—20-w, lat. 30° 28' 32", long. 99° 45' 05".

Junction—K73CH, Sierra Television Systems, Box 468, Hunt, TX 78024 (KENS-TV Ch. 5 San Antonio)—20-w, lat. 30° 28' 32", long. 99° 45' 05".

***Kerrville**—K54DN, River City License Partnership, Lat. 30° 06' 18", long. 99° 04' 34".

Kimble County (western portion)—K61BC, Family TV Inc., Box 841, Benicia, CA 94510 (KENS-TV Ch. 5 San Antonio)—100-w, lat. 30° 29' 20", long. 99° 48' 10".

Kimble County (western portion)—K63BC, Family TV Inc., Box 841, Benicia, CA 94510 (KMOL-TV Ch. 4 San Antonio)—100-w, lat. 30° 29' 20", long. 99° 48' 10".

Kimble County (western portion)—K65BE, Family TV Inc., Box 841, Benicia, CA 94510 (KSAT-TV Ch. 12 San Antonio)—100-w, lat. 30° 29' 20", long. 99° 48' 10".

Kingsville—K13WE, Keith L. Lowery, 5202 Gladehill Dr., Kingwood, TX 77345 (K66EB Ch. 66 Corpus Christi)—20-w, lat. 27° 25' 17", long. 97° 46' 01". Holds CP for change to lat. 27° 25' 47", long. 97° 51' 40".

Kirkland—See K46CN, Carey.

Kirkland—See K48DD, Carey.

Knippa—See K61FM, Uvalde.

Knippa—See K72BN, Uvalde.

***Kress**—K20DS, KCIT Acquisition Co. Inc., 3800 Call Field, Wichita Falls, TX 76308 (KCIT Ch. 14 Amarillo)—1000-w, lat. 34° 23' 27", long. 101° 38' 37".

Kress—K25CP, Cannan Communications Inc., Box 751, Amarillo, TX 79189 (KAMR-TV Ch. 4 Amarillo)—1000-w, lat. 34° 23' 27", long. 101° 38' 37".

Kress—K41CA, KFDA-TV Inc., Box 1400, Amarillo, TX 79189 (KFDA-TV Ch. 10 Amarillo)—1000-w, lat. 34° 23' 27", long. 101° 38' 37".

Kress-Plainview—K36CC, Marsh Media Inc., One Broadcast Center, Amarillo, TX 79101 (KVII-TV Ch. 7 Amarillo)—1000-w, lat. 34° 23' 27", long. 101° 38' 37".

***La Mesa**—K47EB, Prime Time Christian Bcstg., Box 967, Roswell, NM 88201 (KMLM Ch. 42 Odessa)—100-w, lat. 32° 40' 31", long. 101° 58' 56".

Lakeview—See K38AP, Memphis.

Lakeview—See K40AL, Memphis.

Lakeview—See K42AL, Memphis.

Lakeview—See K44AK, Memphis.

Leakey & rural area—K70FD, Rock-springs-Canyon TV Co. Inc., Box 128, Rocksprings, TX 78880 (KMOL-TV Ch. 4 San Antonio)—100-w, lat. 29° 47' 00", long. 99° 45' 00".

Leakey & rural area—K72DN, Rock-springs-Canyon TV Co. Inc., Box 128, Rocksprings, TX 78880 (KENS-TV Ch. 5 San Antonio)—100-w, lat. 29° 47' 00", long. 99° 45' 00".

Leakey & rural area—K74DP, Rock-springs-Canyon TV Co. Inc., Box 128, Rocksprings, TX 78880 (KSAT-TV Ch. 12 San Antonio)—100-w, lat. 29° 47' 00", long. 99° 45' 00".

***Levelland & Sundown**—K45DO, Prime Time Christian Bcstg., 2110 S. Main, Roswell, NM 88201 (KMLM Ch. 42 Odessa)—100-w, lat. 33° 27' 58", long. 102° 29' 45".

Lipscomb—See K29BR, Canadian.

Lipscomb—See K33CQ, Canadian.

Lipscomb—See K35CE, Canadian.

***Littlefield**—K24DW, Prime Time Christian Bcstg. Inc., Box 967, Roswell, NM 88202 (KRPV Ch. 27 Roswell, NM)—100-w, lat. 33° 55' 49", long. 102° 13' 38".

Longfellow—K11JI, Longfellow TV Club, Box 726, Sanderson, TX 79848 (KOSA-TV Ch. 7 Odessa)—1-w, lat. 30° 11' 39", long. 102° 48' 51".

Marathon—K13JJ, Marathon Motel, Box 198, Marathon, TX (KMID-TV Ch. 2 Midland & Odessa)—1-w, lat. 30° 22' 30", long. 103° 08' 00".

Marfa—K06FO, Marfa TV Cable Co., Box 745, Marfa, TX 79843 (KTSM-TV Ch. 9 El Paso)—1-w, lat. 30° 19' 30", long. 104° 35' 24".

Marfa—K11NW, Marfa TV Cable Co., Box 745, Marfa, TX 79843 (KOSA-TV Ch. 7 Odessa)—1-w, lat. 30° 31' 00", long. 103° 52' 30".

Marfa—K81AI, Honor System TV Assn. Inc., Box 690, Alpine, TX 79831—lat. 30° 26' 30", long. 104° 40' 24".

Mason—K70FK, Post Cablevision of Texas L.P., 1776 S. Jackson St., Denver, CO 80210 (KSAT-TV Ch. 12 San Antonio)—100-w, lat. 30° 50' 21", long. 99° 16' 30".

Mason—K72DW, Post Cablevision of Texas L.P., 1776 S. Jackson St., Denver, CO 80210 (KTBC-TV Ch. 7 Austin)—100-w, lat. 30° 50' 21", long. 99° 16' 30".

Mason—K74CX, Post Cablevision of Texas L.P., 1776 S. Jackson St., Denver, CO 80210 (KXAN-TV Ch. 36 Austin)—100-w, lat. 30° 50' 21", long. 99° 16' 30".

***Matador**—K66EN, Ramar Communications Inc., 9800 University Ave., Lubbock, TX 79423 (KAMC Ch. 28 Lubbock)—20-w, lat. 33° 58' 49", long. 100° 54' 49".

Matador—K80BD, Ramar Communications Inc., Box 3757, Lubbock, TX 79452—lat. 33° 59' 00", long. 100° 54' 25".

Matador & Roaring Springs—K64CK, Ramar Communications Inc., Box 3757, Lubbock, TX 79452 (KJTV Ch. 34 Lubbock)—20-w, lat. 33° 59' 00", long. 100° 54' 25". Holds CP for change to lat. 33° 58' 49", long. 100° 54' 59". BMPPT-930520JE.

Matador & Roaring Springs—K78AZ, Ray Moran, Box 3757, Lubbock, TX 79452 (KCBQ-TV Ch. 11 Lubbock)—20-w, lat. 33° 59' 00", long. 100° 54' 25".

Matador & Roaring Springs—K83AQ, Ray Moran, Box 3757, Lubbock, TX 79452 (KLBK-TV Ch. 13 Lubbock)—20-w, lat. 33° 59' 00", long. 100° 54' 25".

Memphis—K36CA, Cruze Electronics, Box 397, Memphis, TX 79245 (KCIT Ch. 14 Amarillo)—100-w, lat. 34° 48' 35", long. 100° 36' 38".

Memphis, Estelline & Lakeview—K38AP, Cap Rock Translator System Inc., Box 63, Memphis, TX 79245 (KAMR-TV Ch. 4 Amarillo)—10-w, lat. 34° 48' 35", long. 100° 36' 38".

Memphis, Estelline & Lakeview—K40AL, Cap Rock Translator System Inc., Box 63, Memphis, TX 79245 (KVII-TV Ch. 7 Amarillo)—10-w, lat. 34° 48' 35", long. 100° 36' 38".

Memphis, Estelline & Lakeview—K42AL, Cap Rock Translator System Inc., Box 63, Memphis, TX 79245 (KFDA-TV Ch. 10 Amarillo)—100-w, lat. 34° 48' 35", long. 100° 36' 38".

Memphis, Lakeview & Estelline—K44AK, Cruze Electronics, Box 397, Memphis, TX 79245 (KJTV Ch. 34 Lubbock; KWET Ch. 12 Cheyenne, OK)—10-w, lat. 34° 48' 35", long. 100° 36' 38". Note: Licensed as LPTV.

Miami—K55CQ, Miami Translator System Inc., Box 68, Miami, TX 79059 (KETA Ch. 13 Oklahoma City, OK)—100-w, lat. 35° 42' 07", long. 100° 38' 30".

Miami—K72BD, Miami Translator System Inc., Box 68, Miami, TX 79059 (KAMR-TV Ch. 4 Amarillo)—10-w, lat. 35° 42' 07", long. 100° 38' 30".

Miami—K78AP, Miami Translator System Inc., Box 68, Miami, TX 79059 (KVII-TV Ch. 7 Amarillo)—10-w, lat. 35° 42' 07", long. 100° 38' 30".

Miami—K82AK, Miami Translator System Inc., Box 68, Miami, TX 79059 (KFDA-TV Ch. 10 Amarillo)—10-w, lat. 35° 42' 07", long. 100° 38' 30".

Monahans—K28DY, Prime Time Christian Bcstg. Inc., Box 967, Roswell, NM 88201 (KMLM Ch. 42 Odessa)—1000-w, lat. 31° 57' 55", long. 102° 46' 10". Note: Licensed as LPTV.

Mountain Home, Hunt & Ingram—K76CR, Sierra Television Systems, Box 468, Hunt, TX 78024 (KMOL-TV Ch. 4 San Antonio)—100-w, lat. 30° 08' 39", long. 99° 32' 40".

Mountain Home, Hunt & Ingram—K79BT, Sierra Television Systems, Box 468, Hunt, TX 78024 (KENS-TV Ch. 5 San Antonio)—100-w, lat. 30° 08' 39", long. 99° 32' 40".

Mountain Home, Hunt & Ingram—K82BK, TV Translator Corp., 618 Main St., Junction, TX 76849 (KSAT-TV Ch. 12 San Antonio)—100-w, lat. 30° 08' 39", long. 99° 32' 40".

Mullin—K63AY, Pompey Mountain Bcstg. Inc., Box 71, Mullin, TX 76864 (KTXS-TV Ch. 12 Sweetwater-Abilene)—100-w, lat. 31° 37' 17", long. 98° 38' 31".

Mullin—K65BC, Pompey Mountain Bcstg. Inc., Box 71, Mullin, TX 76864 (KRBC-TV Ch. 9 Abilene)—100-w, lat. 31° 37' 17", long. 98° 38' 31".

Mullin—K67BL, Pompey Mountain Bcstg. Inc., Box 71, Mullin, TX 76864 (KTVT Ch. 11 Fort Worth-Dallas)—100-w, lat. 31° 37' 17", long. 98° 38' 31".

Mullin—K69BS, Pompey Mountain Bcstg. Inc., Box 71, Mullin, TX 76864 (KTBC-TV Ch. 7 Austin)—100-w, lat. 31° 37' 17", long. 98° 38' 31".

***New Mobeetie**—K45DY, Wheeler County Translator Systems Inc., Box 737, Wheeler, TX 79096—100-w, lat. 35° 35' 52", long. 100° 29' 48".

Ozona—K09PA, Crockett Translators Inc., Box 576, Dzona, TX 76943 (KACB-TV Ch. 3 San Angelo)—10-w, lat. 30° 37' 25", long. 101° 11' 15".

Ozona—K11PF, Crockett Translators Inc., Box 576, Dzona, TX 76943 (WFAA-TV Ch. 8 Dallas)—10-w, lat. 30° 37' 25", long. 101° 11' 15".

Ozona—K13QN, Crockett Translators Inc., Box 576, Dzona, TX 76943 (KLST Ch. 8 San Angelo)—10-w, lat. 30° 37' 25", long. 101° 11' 15".

Pampa—K06DF, Bass Bcstg. Inc., Box 1400, Amarillo, TX 79105—lat. 35° 31' 04", long. 101° 00' 24".

Paris—K02EQ, KXII Bcstrs. Inc., Box 2636, Waco, TX 76702 (KXII Ch. 12 Sherman, TX-Ardmore, DK)—10-w, lat. 33° 38' 55", long. 95° 36' 16".

Paris—K08KK, William E. Rutledge, Trustee, 2400 First National Tower, Tulsa, OK 74103 (KTEN Ch. 10 Ada-Ardmore, DK)—10-w, lat. 33° 40' 30", long. 95° 33' 20". Note: Licensed as LPTV.

***Pecos**—K64EC, Prime Time Christian Bcstg. Inc., 2110 S. Main, Roswell, NM 88201 (KMLM Ch. 42 Ddessa)—20-w, lat. 31° 29' 57", long. 103° 19' 50". Note: Licensed as LPTV.

Perryton—K58EA, C L & D Translator System Inc., Box 87, Lipscomb, TX 79056 (KCIT Ch. 14 Amarillo)—100-w, lat. 36° 07' 04", long. 100° 48' 07".

Perryton—K62DD, C L & D Translator System Inc., Box 87, Lipscomb, TX 79056 (KWET Ch. 12 Cheyenne, DK)—100-w, lat. 36° 07' 04", long. 100° 48' 07".

Perryton & Booker—K64AC, C L & D Translator System Inc., Box 87, Lipscomb, TX 79056 (KFDA-TV Ch. 10 Amarillo)—20-w, lat. 36° 06' 26", long. 100° 47' 32".

Perryton & Booker—K66AB, C L & D Translator System Inc., Box 87, Lipscomb, TX 79056 (KAMR-TV Ch. 4 Amarillo)—20-w, lat. 36° 06' 26", long. 100° 47' 32".

Perryton & Booker—K68AD, C L & D Translator System Inc., Box 87, Lipscomb, TX 79056 (KVII-TV Ch. 7 Amarillo)—20-w, lat. 36° 06' 26", long. 100° 47' 32".

Plainview—See K36CC, Kress.

Plainview—K44DA, Ray Moran, Box 3757, Lubbock, TX 79452—100-w, lat. 34° 13' 05", long. 101° 42' 02".

Quanah—K60DM, Copper Breaks TV Translator System, Box 397, 1905 Palo Duro Dr., Memphis, TX 79245 (KFDA-TV Ch. 10 Amarillo)—100-w, lat. 40° 07' 05", long. 118° 43' 38".

Quanah—See K61BY, Goodlett.

Quanah—See K63BE, Goodlett.

Quanah—See K67BD, Goodlett.

Quanah—K69EP, Copper Breaks TV Translator System, Box 397, 1905 Palo Duro Dr., Memphis, TX 79245 (KFDA-TV Ch. 10 Amarillo)—lat. 34° 12' 41", long. 99° 44' 05".

Quitauque—See K54AW, Turkey.

Quitauque—See K56DM, Turkey.

Quitauque—See K58DF, Turkey.

Quitauque—See K60BW, Turkey.

Roaring Springs—See K64CK, Matador.

Roaring Springs—See K78AZ, Matador.

Roaring Springs—See K83AQ, Matador.

Rochelle—See K02GM, Brady.

Rochelle—See K04GI, Brady.

Rochelle—See K05EF, Brady.

Roosevelt—K08IB, Family TV Inc., Box 841, Benicia, CA 94510 (KMDL-TV Ch. 4 San Antonio)—10-w, lat. 30° 29' 04", long. 100° 03' 38".

Roosevelt—K10JA, Family TV Inc., Box 841, Benicia, CA 94510 (KENS-TV Ch. 5 San Antonio)—10-w, lat. 30° 29' 04", long. 100° 03' 38".

Roosevelt—K12JK, Family TV Inc., Box 841, Benicia, CA 94510 (KSAT-TV Ch. 12 San Antonio)—10-w, lat. 30° 29' 04", long. 100° 03' 38".

Royal Valley—See K79CF, Cherry Springs.

Royal Valley—See K81BQ, Cherry Springs.

Royal Valley—See K83BE, Cherry Springs.

San Angelo—K19DF, Victory Communications Inc., 2040 Hawley Dr., Vista, CA 92084 (KTBN-TV Ch. 40 Santa Ana-Los Angeles, CA)—1000-w, lat. 31° 35' 21", long. 100° 31' 00".

San Angelo—K55AA, Abilene-Sweetwater Bcstg., Box 2997, Abilene, TX 79604 (KTXS-TV Ch. 12 Sweetwater-Abilene)—100-w, lat. 31° 29' 05", long. 100° 27' 26".

***San Antonio**—K27EA, Inspiration TV of Southern Oregon, Box 6293, Bend, OR 97702 (KTBN-TV Ch. 40 Santa Ana-Los Angeles, CA)—1000-w, lat. 29° 49' 40", long. 98° 07' 03".

San Marcos—K40CT, KXAN Inc., 908 Marlin Luther King Blvd., Austin, TX 78701 (KXAN-TV Ch. 36 Austin)—1000-w, lat. 29° 53' 30", long. 97° 57' 03". Note: Licensed as LPTV.

San Saba—K74BS, Post Cablevision of Texas L.P., 1776 S. Jackson St., Denver, CO 80210 (KWTX-TV Ch. 10 Waco)—10-w, lat. 31° 11' 09", long. 98° 39' 12".

San Saba—K77AF, Post Cablevision of Texas L.P., 1776 S. Jackson St., Denver, CO 80210 (KTBC-TV Ch. 7 Austin)—10-w, lat. 31° 11' 09", long. 98° 39' 12".

San Saba—K80AJ, Post Cablevision of Texas L.P., 1776 S. Jackson St., Denver, CO 80210 (KCEN-TV Ch. 6 Temple-Waco)—10-w, lat. 31° 11' 09", long. 98° 39' 12".

Seminole—K66DB, Ramar Communications Inc., Box 3757, Lubbock, TX 79452 (KJTV Ch. 34 Lubbock)—1000-w, lat. 32° 43' 29", long. 102° 38' 00".

Snyder—K07TZ, Ramar Communications Inc., Box 3757, Lubbock, TX 79452 (KJTV Ch. 34 Lubbock)—20-w, lat. 32° 46' 52", long. 100° 53' 52".

***Snyder**—K26DW, Prime Time Christian Bcstg. Inc., 2110 S. Main, Roswell, NM 88201 (KMLM Ch. 42 Ddessa)—100-w, lat. 32° 46' 52", long. 100° 53' 52". Note: Licensed as LPTV.

Snyder—K67EP, Banam Bcstg. Inc., 11th Floor, 333 S. Hope St., Los Angeles, CA 90071 (KCBD-TV Ch. 11 Lubbock)—20-w, lat. 32° 46' 52", long. 100° 53' 52".

Snyder—K69FQ, Ramar Communications Inc., Box 3757, Lubbock, TX 79452 (KJTV Ch. 34 Lubbock)—20-w, lat. 32° 46' 52", long. 100° 53' 52".

Snyder—K79BB, Ramar Communications Inc., Box 3757, Lubbock, TX 79452 (KJTV Ch. 34 Lubbock)—lat. 32° 46' 52", long. 100° 53' 52".

Sundown—See K45DD, Levelland.

Tell—See K46CN, Carey.

Tell—See K48DD, Carey.

***Temple**—K53EN, National Minority TV Inc., Box C-11951, Santa Ana, CA 92711 (KTBN-TV Ch. 40 Santa Ana-Los Angeles, CA)—1000-w, lat. 31° 03' 56", long. 97° 23' 87". Requests modification of CP for change to lat. 31° 08' 08", long. 97° 18' 24".

***Texarkana**—K30EA, Sonlight Bcstg. Systems Inc., 120 Zeigler Circle E, Mobile, AL 36608—1000-w, lat. 33° 25' 48", long. 94° 05' 08".

Texline—K02AA, Texline Lions Club, Texline, TX 79087 (KFDA-TV Ch. 10 Amarillo)—1-w, lat. 36° 22' 31", long. 103° 01' 28".

Turkey & Quitauque—K54AW, Ramar Communications Inc., Box 3757, Lubbock, TX 79452 (KAMR-TV Ch. 4 Amarillo)—10-w, lat. 34° 23' 33", long. 101° 07' 30".

Turkey & Quitauque—K56DM, Ramar Communications Inc., Box 3757, Lubbock, TX 79452 (KVII-TV Ch. 7 Amarillo)—10-w, lat. 34° 23' 33", long. 101° 07' 30".

Turkey & Quitauque—K58DF, Ramar Communications Inc., Box 3757, Lubbock, TX 79452 (KFDA-TV Ch. 10 Amarillo)—20-w, lat. 34° 23' 33", long. 101° 07' 30".

Turkey & Quitauque—K60BW, Ramar Communications Inc., Box 3757, Lubbock, TX 79452 (KJTV Ch. 34 Lubbock)—10-w, lat. 34° 23' 33", long. 101° 07' 30". Note: Licensed as LPTV.

Uvalde—K69FC, Tom Winkle Radio/TV Service, 125 N. High St., Uvalde, TX 78801 (KLRN-TV Ch. 9 San Antonio)—100-w, lat. 29° 15' 38", long. 99° 44' 46".

Uvalde & Knippa—K61FM, Tom Winkle Radio/TV Service, 125 N. High St., Uvalde, TX 78801 (KSAI-TV Ch. 12 San Antonio)—20-w, lat. 29° 15' 38", long. 99° 44' 47".

Uvalde & Knippa—K72BN, Tom Winkle Radio/TV Service, 125 N. High St., Uvalde, TX 78801 (KMDL-TV Ch. 4 San Antonio)—20-w, lat. 29° 15' 38", long. 99° 44' 47".

***Uvalde rural area**—K59EY, Tom Winkle Radio/TV Service, 125 N. High St., Uvalde, TX 78801 (KLRN-TV Ch. 9 San Antonio)—100-w, lat. 29° 15' 38", long. 99° 44' 46".

Victoria—K43DV, Trinity Bcstg. Network, Box C-11949, Santa Ana, CA 92711—1000-w, lat. 28° 49' 00", long. 97° 03' 57".

Victoria—K55CP, Community Television of Victoria, 9625 Cattlett, La Porte, TX 77571 (KWEX-TV Ch. 41 San Antonio)—1000-w, lat. 28° 46' 42", long. 96° 58' 08". Note: Licensed as LPTV.

Waco—K34AB, Central Texas College, Hwy. 190 W. Killeen, TX 76541—100-w, lat. 31° 30' 31", long. 97° 10' 03".

Wellington—K27BZ, KCIT Inc., Box 36, San Jose, CA 95109 (KCIT Ch. 14 Amarillo)—lat. 34° 46' 14", long. 100° 11' 28". Note: Licensed as LPTV.

Wellington & Dodson—K29BH, Greenbelt TV Translator System Inc., Box 272, Wellington, TX 79095 (KAMR-TV Ch. 4 Amarillo)—20-w, lat. 34° 46' 14", long. 100° 11' 28".

Wellington & Dodson—K31BZ, Greenbelt TV Translator System Inc., Box 272, Wellington, TX 79095 (KVII-TV Ch. 7 Amarillo)—20-w, lat. 34° 46' 14", long. 100° 11' 28".

Translators—Texas

Wellington & Dodson—K33CF, Greenbelt TV Translator System Inc., Box 272, Wellington, TX 79095 (KFDA-TV Ch. 10 Amarillo)—10-w, lat. 34° 46' 14", long. 100° 11' 28".

Wheeler County—K39AN, Wheeler County Translator System Inc., Box 7, Canadian, TX 79014 (KFDA-TV Ch. 10 Amarillo)—100-w, lat. 35° 35' 52", long. 100° 29' 48".

Wheeler County—K41BW, Wheeler County Translator System Inc., Box 7, Canadian, TX 79014 (KAMR-TV Ch. 4 Amarillo)—100-w, lat. 35° 35' 52", long. 100° 29' 48".

Wheeler County—K43ED, Wheeler County Translator System Inc., Box 7, Canadian, TX 79014 (KFDA-TV Ch. 10 Amarillo)—100-w, lat. 35° 35' 52", long. 100° 29' 48".

Wichita Falls—K24AD, Wichita Falls Educational Translator Inc., Box 2130, Wichita Falls, TX 76307 (KERA-TV Ch. 13 Dallas)—1000-w, lat. 33° 54' 05", long. 98° 32' 21".

Wichita Falls—K26DL, National Minority TV Inc., Box C-11949, Santa Ana, CA 92711 (KTBN-TV Ch. 40 Santa Ana-Los Angeles, CA)—1000-w, lat. 33° 53' 00", long. 98° 36' 10".

Wichita Falls—K52DM, Locke Supply Co., 1300 S.E. 82nd St., Dklahoma City, DK 73142 (KSBI Ch. 52 Dklahoma City, DK)—1000-w, lat. 33° 53' 00", long. 98° 36' 10".

Utah

Adamsville—See K07GY, Beaver.

Adamsville—See K09CS, Beaver.

Adamsville—See K11CX, Beaver.

Adamsville—See K13CV, Beaver.

Alton & Kane County (rural)—K09NV, Long Valley TV, Drderville, UT (KTVX Ch. 4 Salt Lake City)—10-w, lat. 37° 22' 26", long. 112° 32' 07".

Alton & Kane County (rural)—K11DC, Long Valley TV, Drderville, UT 84758 (KUTV Ch. 2 Salt Lake City)—10-w, lat. 37° 22' 26", long. 112° 32' 07".

Alton & Kane County (rural)—K13DR, Long Valley TV, Drderville, UT 84758 (KSL-TV Ch. 5 Salt Lake City)—10-w, lat. 37° 22' 26", long. 112° 32' 07".

Alton & Kane County (rural)—K57AQ, U. of Utah, 205 Talmage Bldg., Salt Lake City, UT 84112 (KUED Ch. 7 Salt Lake City)—20-w, lat. 37° 22' 26", long. 112° 32' 07".

Altona—See K31DB, Bluebell.

Aneth—See K02DI, Montezuma Creek.

Aneth—See K05JN, Montezuma Creek.

Antimony—K02FA, Antimony Town Inc., Antimony, UT 84712 (KTVX Ch. 4 Salt Lake City)—1-w, lat. 38° 10' 50", long. 112° 02' 30".

Antimony—K04FG, Antimony Town Inc., Antimony, UT 84712 (KUTV Ch. 2 Salt Lake City)—1-w, lat. 38° 10' 50", long. 112° 02' 30".

Antimony—K05DD, Antimony Town Inc., Antimony, UT 84712 (KSL-TV Ch. 5 Salt Lake City)—1-w, lat. 38° 10' 50", long. 112° 02' 30".

Antimony—K54CD, Piute County, Courthouse, 21 N. Main, Junction, UT 84740 (KSTU Ch. 13 Salt Lake City)—20-w, lat. 38° 10' 50", long. 112° 02' 30".

Antimony—K56AZ, U. of Utah, 205 Talmage Bldg., Salt Lake City, UT 84112 (KUED Ch. 7 Salt Lake City)—20-w, lat. 38° 10' 50", long. 112° 02' 30".

***Apple Valley**—K28DA, Washington County, 197 E. Tabernacle St., St. George, UT 84770 (KSL-TV Ch. 5 Salt Lake City)—1-w, lat. 37° 07' 00", long. 113° 07' 50".

Apple Valley—K30DE, Washington County, 197 E. Tabernacle St., St. George, UT 84770 (KUTV Ch. 2 Salt Lake City)—1-w, lat. 37° 07' 00", long. 113° 07' 50".

***Apple Valley**—K32CS, Washington County, 197 E. Tabernacle St., St. George, UT 84770 (KTVX Ch. 4 Salt Lake City)—1-w, lat. 37° 07' 00", long. 113° 07' 50".

Apple Valley—K34CX, Washington County, 197 E. Tabernacle St., St. George, UT 84770 (KUED Ch. 7 Salt Lake City)—1-w, lat. 37° 07' 00", long. 113° 07' 50".

Aurora & Juab County—K51BK, United Television Inc., Suite 340, 8501 Wilshire Blvd., Beverly Hills, CA 90211 (KTVX Ch. 4 Salt Lake City)—100-w, lat. 39° 29' 24", long. 111° 49' 06".

Aurora & Juab County—K53CF, KUTV Inc., 2185 South 3600 West, Salt Lake City, UT 84119 (KUTV Ch. 2 Salt Lake City)—100-w, lat. 39° 29' 24", long. 111° 49' 06".

Aurora & Juab County (rural)—K56BB, Fox TV Stations Inc., 5151 Wisconsin Ave. NW, Washington, DC 20016 (KSTU Ch. 13 Salt Lake City)—100-w, lat. 39° 29' 24", long. 111° 49' 06".

Aurora, Black Rock & Juab County—K47BD, Sevier County, Sevier County Clerk, Richfield, UT 84701 (KSL-TV Ch. 5 Salt Lake City)—100-w, lat. 39° 29' 24", long. 111° 49' 06".

***Beaver**—K26DV, U. of Utah, 205 Talmage Bldg., Salt Lake City, UT 84112 (KULC Ch. 9 Ogden)—20-w, lat. 38° 27' 04", long. 112° 39' 05".

Beaver—K30CQ, Beaver City, 60 W. Center, Beaver, UT 84713 (KBYU-TV Ch. 11 Provo)—10-w, lat. 38° 27' 04", long. 112° 39' 05".

Beaver City—K28BX, Beaver City, 60 W. Center, Beaver, UT 84713 (KSTU Ch. 13 Salt Lake City)—10-w, lat. 38° 27' 04", long. 112° 39' 05".

Beaver County—See K63BY, Milford.

Beaver County (rural), Hamilton Fort & Newcastle—K67AA, KUTV Inc., 2185 South 3600 West, Salt Lake City, UT 84119 (KUTV Ch. 2 Salt Lake City)—100-w, lat. 38° 31' 12", long. 113° 17' 06".

Beaver County (rural), Hamilton Fort & Newcastle—K69EW, Bonneville Holding Co., Broadcast House, 5 Triad Center, Salt Lake City, UT 84180-1160 (KSL-TV Ch. 5 Salt Lake City)—50-w, lat. 38° 31' 12", long. 113° 17' 06".

Beaver County (rural), Hamilton Fort, Milford & New Castle—K65EP, United Television Inc., Suite 340, 8501 Wilshire Blvd., Beverly Hills, CA 90211 (KTVX Ch. 4 Salt Lake City)—lat. 38° 31' 12", long. 113° 17' 06".

Beaver, Adamsville & North Creek area—K07GY, Beaver Lions Club TV Committee, Beaver City, UT 84713 (KUED Ch. 7 Salt Lake City)—1-w, lat. 38° 27' 04", long. 112° 39' 05".

Beaver, Adamsville & North Creek area—K09CS, Beaver Lions Club TV Committee, Beaver City, UT 84713 (KUTV Ch. 2 Salt Lake City)—1-w, lat. 38° 27' 04", long. 112° 39' 05".

Beaver, Adamsville & North Creek area—K11CX, Beaver Lions Club TV Committee, Beaver City, UT 84713 (KTVX Ch. 4 Salt Lake City)—1-w, lat. 38° 27' 04", long. 112° 39' 05".

Beaver, Adamsville & North Creek area—K13CV, Beaver Lions Club TV Committee, Beaver City, UT 84713 (KSL-TV Ch. 5 Salt Lake City)—1-w, lat. 38° 27' 04", long. 112° 39' 05".

Beryl Junction—See K09PY, Modena.

Beryl Junction & Modena—K02CL, Iron County, Box 429, Parowan, UT 84761 (KUTV Ch. 2 Salt Lake City)—10-w, lat. 37° 43' 14", long. 113° 45' 29".

Beryl Junction & Modena—K04CH, Iron County, Box 429, Parowan, UT 84761 (KTVX Ch. 4 Salt Lake City)—10-w, lat. 37° 43' 14", long. 113° 45' 29".

Beryl Junction & Modena—K06CQ, Iron County, Box 429, Parowan, UT 84761 (KSL-TV Ch. 5 Salt Lake City)—10-w, lat. 37° 43' 14", long. 113° 45' 29".

***Beryl, Modena & Newcastle**—K25EF, U. of Utah-Media Services, 101 Wasatch, Salt Lake City, UT 84112 (KCCZ Ch. 4 Cedar City)—20-w, lat. 37° 42' 14", long. 113° 44' 29".

Bicknell—See K03AU, Loa.

Bicknell—See K06BS, Loa.

Bicknell—See K07CT, Loa.

Bicknell—K38CJ, U. of Utah, Media Services Bldg. No. 2, Salt Lake City, UT 84112 (KULC Ch. 9 Dgden)—100-w, lat. 38° 43' 16", long. 111° 35' 00". Note: Licensed as LPTV.

Bicknell, Teasdale & Torrey—K42AE, County of Wayne, County Clerk, Loa, UT 84747 (KSTU Ch. 13 Salt Lake City)—100-w, lat. 38° 17' 00", long. 111° 30' 37".

Black Rock—See K47BD, Aurora.

Blanding—See K08DA, Monticello.

Blanding—See K10DQ, Monticello.

Blanding—See K13KC, Monticello.

Blanding—See K40AF, Monticello.

Blanding & Monticello—K36AK, San Juan County, 117 S. Main St., Monticello, UT 84535 (KSTU Ch. 13 Salt Lake City)—100-w, lat. 37° 50' 15", long. 109° 27' 55".

Blanding & Monticello—K38AJ, San Juan County, 117 S. Main St., Monticello, UT 84535 (KBYU-TV Ch. 11 Provo)—100-w, lat. 37° 50' 15", long. 109° 27' 55".

Blanding & Monticello—K42AD, San Juan County, 117 S. Main St., Monticello, UT 84535 (KSL-TV Ch. 5 Salt Lake City)—100-w, lat. 37° 50' 15", long. 109° 27' 55".

Blanding & Monticello—K44AG, San Juan County, 117 S. Main St., Monticello, UT 84535 (KTVX Ch. 4 Salt Lake City)—100-w, lat. 37° 50' 15", long. 109° 27' 55".

Blanding & Monticello—K46AF, San Juan County, 117 S. Main St., Monticello, UT 84535 (KUTV Ch. 2 Salt Lake City)—100-w, lat. 37° 50' 15", long. 109° 27' 55".

Bloomington—K59AG, Washington County Television Dept., 197 E. Tabernacle, St. George, UT 84770 (KTVX Ch. 4 Salt Lake City)—20-w, lat. 37° 03' 49", long. 113° 34' 20".

Bloomington—K61AC, Washington County Television Dept., 197 E. Tabernacle, St. George, UT 84770 (KSL-TV Ch. 5 Salt Lake City)—20-w, lat. 37° 01' 50", long. 113° 35' 25". Requests CP to change city of license to St. George. BPTT-930331ED.

Bloomington—K63AD, Washington County Television Dept., 197 E. Tabernacle, St. George, UT 84770 (KVBC Ch. 3 Las Vegas, NV)—20-w, lat. 37° 03' 49", long. 113° 34' 20". Requests CP to change city of license to St. George. BPTT-930331EE.

- Bloomington**—K65AF, Washington County Television Dept., 197 E. Tabernacle, St. George, UT 84770 (KUTV Ch. 2 Salt Lake City)—20-w, lat. 37° 03' 49", long. 113° 34' 20".
- Bluebell & Altona**—K31DB, Duchesne County, Courthouse Bldg., Duchesne, UT 84021 (KUED Ch. 7 Salt Lake City)—20-w, lat. 40° 19' 27", long. 110° 09' 19".
- ***Bluff & area**—K06MM, San Juan County, 117 S. Main St., Monticello, UT 84535 (KSTU Ch. 13 Salt Lake City)—1-w, lat. 37° 16' 12", long. 109° 33' 32".
- Bonanza**—See K07CY, Vernal.
- Bonanza**—See K09CY, Vernal.
- Bonanza**—See K11DF, Vernal.
- Bonanza**—See K13HF, Vernal.
- Bonanza**—See K49AT, Vernal.
- Bonanza**—See K51AD, Vernal.
- Boulder**—K08II, Garfield County, Monroe, UT (KUTV Ch. 2 Salt Lake City)—1-w, lat. 37° 53' 53", long. 111° 25' 08".
- Boulder**—K10JG, Garfield County, Monroe, UT (KTVX Ch. 4 Salt Lake City)—1-w, lat. 37° 53' 53", long. 111° 25' 08".
- Boulder**—K12JR, Garfield County, Monroe, UT (KSL-TV Ch. 5 Salt Lake City)—1-w, lat. 37° 53' 53", long. 111° 25' 08".
- Boulder**—K18CG, U. of Utah, 205 Talmage Bldg., Salt Lake City, UT 84112 (KUED Ch. 7 Salt Lake City)—20-w, lat. 37° 54' 37", long. 111° 23' 58".
- Bryce Canyon Airport area**—K09MW, Bryce Lions Club, Tropic, UT 84776 (KTVX Ch. 4 Salt Lake City)—1-w, lat. 37° 41' 19", long. 112° 18' 05".
- Bryce Canyon Airport area**—K11NK, Bryce Lions Club, Tropic, UT 84776 (KUTV Ch. 2 Salt Lake City)—1-w, lat. 37° 41' 19", long. 112° 18' 05".
- Bryce Canyon Airport area**—K13DG, Bryce Lions Club, Tropic, UT 84776 (KSL-TV Ch. 5 Salt Lake City)—1-w, lat. 37° 41' 19", long. 112° 18' 05".
- Caineville**—K09LV, County of Wayne, County Clerk, Loa, UT 84747 (KUTV Ch. 2 Salt Lake City)—1-w, lat. 38° 21' 40", long. 110° 53' 34".
- Caineville**—K11LZ, County of Wayne, County Clerk, Loa, UT 84747 (KTVX Ch. 4 Salt Lake City)—1-w, lat. 38° 21' 40", long. 110° 53' 34".
- Caineville**—K13MQ, County of Wayne, County Clerk, Loa, UT 84747 (KSL-TV Ch. 5 Salt Lake City)—1-w, lat. 38° 21' 40", long. 110° 53' 34".
- Cannonville**—See K02IF, Tropic.
- Cannonville**—See K04IN, Tropic.
- Cannonville**—See K05FY, Tropic.
- Cannonville**—K07DB, Bryce Lions Club, Tropic, UT 84776 (KUED Ch. 7 Salt Lake City)—10-w, lat. 37° 42' 46", long. 112° 04' 37".
- Capital Reef National Park (Fruita)**—K08HZ, County of Wayne, County Clerk, Loa, UT 84747 (KUTV Ch. 2 Salt Lake City)—1-w, lat. 38° 17' 47", long. 111° 17' 30".
- Capital Reef National Park (Fruita)**—K10IV, County of Wayne, County Clerk, Loa, UT 84747 (KTVX Ch. 4 Salt Lake City)—1-w, lat. 38° 17' 47", long. 111° 17' 30".
- Capital Reef National Park (Fruita)**—K12JH, County of Wayne, County Clerk, Loa, UT 84747 (KSL-TV Ch. 5 Salt Lake City)—1-w, lat. 38° 17' 47", long. 111° 17' 30".
- Carbon County**—See K68AX, Price.
- Castle Dale**—See K52DS, Huntington.
- Castle Dale**—See K54DP, Drangeville.
- Castle Dale**—See K56EV, Drangeville.
- Castle Gate**—K02FS, Carbon County, Carbon County Courthouse, Price, UT 84501 (KUTV Ch. 2 Salt Lake City)—1-w, lat. 39° 43' 15", long. 110° 51' 36".
- Castle Gate**—K05DX, Carbon County, Carbon County Courthouse, Price, UT 84501 (KSL-TV Ch. 5 Salt Lake City)—1-w, lat. 39° 43' 15", long. 110° 51' 36".
- Cedar Canyon**—K06JA, Cedar Canyon TV, 68 South 100 East, Parowan, UT 84761 (KTVX Ch. 4 Salt Lake City)—1-w, lat. 37° 36' 02", long. 112° 51' 17".
- Cedar Canyon**—K07OR, Cedar Canyon TV, 68 South 100 East, Parowan, UT 84761 (KDAT-TV Ch. 7 Albuquerque, NM)—1-w, lat. 37° 36' 02", long. 112° 51' 17".
- Cedar Canyon**—K10MF, Cedar Canyon TV, 68 South 100 East, Parowan, UT 84761 (KSL-TV Ch. 5 Salt Lake City)—1-w, lat. 37° 35' 39", long. 112° 50' 52".
- Cedar City**—K02NU, Iron County, Box 429, Parowan, UT 84761—lat. 37° 41' 59", long. 113° 03' 34".
- Cedar City**—K05HB, Iron County, Box 429, Parowan, UT 84761 (KBYU-TV Ch. 11 Provo)—10-w, lat. 37° 41' 59", long. 113° 03' 34".
- Cedar City**—K07GQ, Iron County School District, Box 879, Cedar City, UT (KUED Ch. 7 Salt Lake City)—10-w, lat. 37° 41' 59", long. 113° 03' 34".
- Cedar City**—K09CJ, Iron County, Box 429, Parowan, UT 84761 (KUTV Ch. 2 Salt Lake City)—10-w, lat. 37° 41' 59", long. 113° 03' 34".
- Cedar City**—K11CQ, Iron County, Box 429, Parowan, UT 84761 (KTVX Ch. 4 Salt Lake City)—10-w, lat. 37° 41' 59", long. 113° 03' 34".
- Cedar City**—K13CP, Iron County, Box 429, Parowan, UT 84761 (KSL-TV Ch. 5 Salt Lake City)—10-w, lat. 37° 41' 59", long. 113° 03' 34".
- Cedar City**—K24DC, U. of Utah, 205 Talmage Bldg., Salt Lake City, UT 84112—20-w, lat. 37° 41' 59", long. 113° 03' 34".
- Central**—See K08EN, Pine Valley.
- Circleville**—K09FX, Piute County, Courthouse, 21 N. Main, Junction, UT 84740 (KTVX Ch. 4 Salt Lake City)—10-w, lat. 38° 12' 49", long. 112° 14' 23".
- Circleville**—K11FZ, Piute County, Courthouse, 21 N. Main, Junction, UT 84740 (KUTV Ch. 2 Salt Lake City)—10-w, lat. 38° 12' 49", long. 112° 14' 23".
- Circleville**—K13EK, Piute County, Courthouse, 21 N. Main, Junction, UT 84740 (KSL-TV Ch. 5 Salt Lake City)—1-w, lat. 38° 12' 49", long. 112° 14' 23".
- ***Circleville**—K18BK, Piute County, Courthouse, 21 N. Main, Junction, UT 84740 (KSTU Ch. 13 Salt Lake City)—20-w, lat. 38° 12' 49", long. 112° 14' 23".
- Circleville, Junction & Kingston**—K07JV, U. of Utah, 205 Talmage Bldg., Salt Lake City, UT 84112 (KUED Ch. 7 Salt Lake City)—1-w, lat. 38° 12' 49", long. 112° 14' 23".
- Coalville**—See K47AJ, Park City.
- Coalville**—See K49AR, Park City.
- Coalville & adjacent area**—K07LT, Summit County, Courthouse, Coalville, UT (KUED Ch. 7 Salt Lake City)—10-w, lat. 40° 55' 26", long. 111° 23' 51".
- Coalville & adjacent area**—K09DP, Summit County, Courthouse, Coalville, UT (KUTV Ch. 2 Salt Lake City)—10-w, lat. 40° 55' 26", long. 111° 23' 51".
- Coalville & adjacent area**—K11DW, Summit County, Courthouse, Coalville, UT (KTVX Ch. 4 Salt Lake City)—10-w, lat. 40° 55' 26", long. 111° 23' 51".
- Coalville & adjacent area**—K13DP, Summit County, Courthouse, Coalville, UT (KSL-TV Ch. 5 Salt Lake City)—10-w, lat. 40° 55' 26", long. 111° 23' 51".
- ***Coalville & adjacent area**—K26DS, Summit County, Courthouse, Coalville, UT 84017 (KSTU Ch. 13 Salt Lake City)—20-w, lat. 40° 55' 26", long. 111° 23' 51".
- Columbia**—K49BD, U. of Utah, 205 Talmage Bldg., Salt Lake City, UT 84112 (KUED Ch. 7 Salt Lake City)—lat. 39° 45' 26", long. 110° 55' 22".
- Currant**—See K41DM, Fruitland.
- Delta**—K64BD, KUTV Inc., 2185 South 3600 West, Salt Lake City, UT 84119 (KUTV Ch. 2 Salt Lake City)—1-w, lat. 39° 19' 39", long. 112° 19' 36". Note: Licensed as LPTV.
- Delta & Oak City**—K40DR, U. of Utah, 205 Talmage Bldg., Salt Lake City, UT 84112 (KULC Ch. 9 Ogden)—100-w, lat. 39° 21' 15", long. 112° 20' 30".
- Delta & Oak City**—K66EH, Millard County School District, 60 S. Main, Fillmore, UT 84631 (KSTU Ch. 13 Salt Lake City)—100-w, lat. 39° 21' 15", long. 112° 20' 30".
- Delta & West Millard County**—K60EK, Millard County School District, 60 S. Main, Fillmore, UT 84631 (KSL-TV Ch. 5 Salt Lake City)—100-w, lat. 39° 21' 15", long. 112° 20' 30".
- Delta & West Millard County**—K72AQ, Millard County School District, 60 S. Main, Fillmore, UT 84631 (KUTV Ch. 2 Salt Lake City)—100-w, lat. 39° 19' 39", long. 112° 19' 36".
- Delta, Lynndyl & Oak City**—K62ED, Millard County School District, 60 S. Main, Fillmore, UT 84631 (KTVX Ch. 4 Salt Lake City)—100-w, lat. 39° 21' 15", long. 112° 20' 30".
- Delta, Lynndyl & Oak City**—K68BQ, Millard County School District, 60 S. Main, Fillmore, UT 84631 (KBYU-TV Ch. 11 Provo)—100-w, lat. 39° 21' 15", long. 112° 20' 30".
- Delta, Lynndyl & Oak City**—K79AU, Millard County School District, 60 S. Main, Fillmore, UT 84631 (KUED Ch. 7 Salt Lake City)—100-w, lat. 39° 21' 15", long. 112° 20' 30".
- Delta, Oak City, Hinkley & Lynndyl**—K54DW, Millard County School District, 60 S. Main, Fillmore, UT 84631 (KXIV Ch. 14 Salt Lake City)—100-w, lat. 39° 21' 15", long. 112° 20' 30".
- Duchesne**—K03CN, Duchesne County, Box 270, Duchesne, UT 84021 (KUED Ch. 7 Salt Lake City)—1-w, lat. 40° 09' 12", long. 110° 23' 40".
- Duchesne**—K26DD, U. of Utah, 205 Talmage Bldg., Salt Lake City, UT 84112 (KULC Ch. 9 Ogden)—100-w, lat. 40° 21' 45", long. 110° 47' 31".
- Duchesne**—K45AG, Duchesne County, Box 270, Duchesne, UT 84021 (KBYU-TV Ch. 11 Provo)—20-w, lat. 40° 09' 12", long. 110° 23' 40".

Translators—Utah

Duchesne—K47AN, Duchesne County, Box 270, Duchesne, UT 84021 (KAMR-TV Ch. 4 Amarillo, TX)—lat. 40° 09' 12", long. 110° 23' 40".

Duchesne City & Strawberry River area—K08CT, Duchesne County, Box 270, Duchesne, UT 84021 (KUTV Ch. 2 Salt Lake City)—1-w, lat. 40° 09' 12", long. 110° 23' 40".

Duchesne City & Strawberry River area—K10DE, Duchesne County, Box 270, Duchesne, UT 84021 (KTVX Ch. 4 Salt Lake City)—1-w, lat. 40° 09' 12", long. 110° 23' 40".

Duchesne City & Strawberry River area—K12DL, Duchesne County, Box 270, Duchesne, UT 84021 (KSL-TV Ch. 5 Salt Lake City)—1-w, lat. 40° 09' 12", long. 110° 23' 40".

Duchesne County (rural) & Spring Glen—K66AA, United Television Inc., Suite 340, 8501 Wilshire Blvd., Beverly Hills, CA 90211 (KTVX Ch. 4 Salt Lake City)—100-w, lat. 39° 45' 22", long. 110° 59' 26".

Dutch John—See K02HP, Manila.

Dutch John—See K04HN, Manila.

Dutch John—See K05FJ, Manila.

Dutch John—See K09LZ, Manila.

East Carbon County—K39CO, Carbon County, Carbon County Courthouse, Price, UT 84501 (KBYU-TV Ch. 11 Provo)—lat. 39° 45' 22", long. 110° 59' 26".

East Price—K04IW, Carbon County, Carbon County Courthouse, Price, UT 84501 (KTVX Ch. 4 Salt Lake City)—10-w, lat. 39° 36' 38", long. 110° 48' 47".

East Price—K05GX, Carbon County, Carbon County Courthouse, Price, UT 84501 (KSL-TV Ch. 5 Salt Lake City)—10-w, lat. 39° 36' 38", long. 110° 48' 47".

East Price—K07OQ, Carbon County, Carbon County Courthouse, Price, UT 84501 (KUED Ch. 7 Salt Lake City)—1-w, lat. 39° 36' 38", long. 110° 48' 47".

Echo—K55EA, Summit County, Courthouse, Coalville, UT 84017—lat. 40° 58' 40", long. 111° 26' 08".

Echo & Henefer—K08AS, Summit County, Courthouse, Coalville, UT 84017 (KUTV Ch. 2 Salt Lake City)—1-w, lat. 40° 58' 40", long. 111° 26' 08".

Echo & Henefer—K10AY, Summit County, Courthouse, Coalville, UT 84017 (KTVX Ch. 4 Salt Lake City)—1-w, lat. 40° 58' 40", long. 111° 26' 08".

Echo & Henefer—K12AY, Summit County, Courthouse, Coalville, UT 84017 (KSL-TV Ch. 5 Salt Lake City)—1-w, lat. 40° 58' 40", long. 111° 26' 08".

Eden—See K08DI, Huntsville.

Eden—See K10DT, Huntsville.

Eden—See K52CS, Huntsville.

Elsinore—See K03AS, Richfield.

Elsinore—See K06BQ, Richfield.

Elsinore—See K07CQ, Richfield.

Elsinore—See K38AQ, Richfield.

Elsinore—See K40AB, Richfield.

Emery—K11DO, Town of Emery, Box B, Emery, UT 84522 (KTVX Ch. 4 Salt Lake City)—1-w, lat. 38° 56' 18", long. 111° 11' 15".

Emery—K13DI, Town of Emery, Box B, Emery, UT 84522 (KSL-TV Ch. 5 Salt Lake City)—1-w, lat. 38° 56' 18", long. 111° 11' 15".

***Emery**—K26DQ, Larry H. Miller Communications Corp., 5650 S. State St., Murray, UT 84107 (KXIV Ch. 14 Salt Lake City)—100-w, lat. 39° 12' 36", long. 111° 08' 29".

***Emery**—K27EL, Emery County, Box 817, Castle Dale, UT 84513 (KULC-TV Ch. 9 Ogden)—20-w, lat. 38° 55' 52.5", long. 111° 11' 25".

***Emery**—K29CY, Emery County, Box 817, Castle Dale, UT 84513 (KUTV Ch. 2 Salt Lake City)—20-w, lat. 38° 55' 52.5", long. 111° 11' 25".

***Emery**—K31DX, Emery County, Box 817, Castle Dale, UT 84513 (KTVX-TV Ch. 4 Salt Lake City)—20-w, lat. 38° 55' 52.5", long. 111° 11' 25".

***Emery**—K33DY, Emery County, Box 817, Castle Dale, UT 84513 (KSL-TV Ch. 5 Salt Lake City)—20-w, lat. 38° 55' 52.5", long. 111° 11' 25".

***Emery**—K35DW, Emery County, Box 817, Castle Dale, UT 84513 (KSTU-TV Ch. 13 Salt Lake City)—20-w, lat. 38° 55' 52.5", long. 111° 11' 25".

***Emery**—K39DV, Emery County, Box 817, Castle Dale, UT 84513 (KUED-TV Ch. 7 Salt Lake City)—20-w, lat. 38° 55' 52.5", long. 111° 11' 25".

Emery County (rural)—See K60BU, Orangeville.

Emery County (rural), Price & Spring Glen—K06DR, Carbon County, Carbon County Courthouse, Price, UT 84501 (KUED Ch. 7 Salt Lake City)—10-w, lat. 39° 31' 49", long. 111° 03' 03".

Emery County (rural), Price & Spring Glen—K08AU, Carbon County, Carbon County Courthouse, Price, UT 84501 (KUTV Ch. 2 Salt Lake City)—10-w, lat. 39° 31' 49", long. 111° 03' 03".

Emery County (rural), Price & Spring Glen—K10AZ, Carbon County, Carbon County Courthouse, Price, UT 84501 (KTVX Ch. 4 Salt Lake City)—10-w, lat. 39° 31' 49", long. 111° 03' 03".

Emery County (rural), Price & Spring Glen—K12AZ, Carbon County, Carbon County Courthouse, Price, UT 84501 (KSL-TV Ch. 5 Salt Lake City)—10-w, lat. 39° 31' 49", long. 111° 03' 03".

Enoch—See K42AF, Parowan.

Enoch—See K44DR, Parowan.

Enoch—See K46DF, Parowan.

Enterprise—K03BF, Washington County Television Dept., 197 E. Tabernacle, St. George, UT 84770 (KUTV Ch. 2 Salt Lake City)—1-w, lat. 37° 36' 00", long. 113° 44' 00".

Enterprise—K05BU, Washington County Television Dept., 197 E. Tabernacle, St. George, UT 84770 (KTVX Ch. 4 Salt Lake City)—1-w, lat. 37° 36' 00", long. 113° 44' 00".

Enterprise—K07ED, Washington County Television Dept., 197 E. Tabernacle, St. George, UT 84770 (KSL-TV Ch. 5 Salt Lake City)—1-w, lat. 37° 36' 00", long. 113° 44' 00".

Enterprise—K13HH, Washington County Television Dept., 197 E. Tabernacle, St. George, UT 84770 (KUED Ch. 7 Salt Lake City)—1-w, lat. 37° 36' 00", long. 113° 44' 00".

***Enterprise**—K32DJ, M. B. Bcstg., No. 201, 95 E. Tabernacle, St. George, UT 84770 (K55DL Ch. 55 St. George/Washington/Santa Clara)—10-w, lat. 37° 30' 46", long. 113° 39' 14".

Enterprise & Pine Valley—K55CH, Washington County Television Dept., 197 E. Tabernacle, St. George, UT 84770 (KBYU-TV Ch. 11 Provo)—100-w, lat. 37° 30' 46", long. 113° 39' 14".

Ephraim—See K09FM, Manti.

Ephraim—See K11FP, Manti.

Ephraim—See K13FF, Manti.

Ephraim—See K30AH, Manti.

Ephraim—See K32AJ, Manti.

Ephraim—See K34AN, Manti.

Escalante—K02FQ, Escalante TV Assn., Escalante, UT 84726 (KUTV Ch. 2 Salt Lake City)—1-w, lat. 37° 56' 25", long. 111° 43' 40".

Escalante—K04FR, Escalante TV Assn., Escalante, UT 84726 (KTVX Ch. 4 Salt Lake City)—1-w, lat. 37° 56' 25", long. 111° 43' 40".

Escalante—K05DV, Escalante TV Assn., Escalante, UT 84726 (KSL-TV Ch. 5 Salt Lake City)—1-w, lat. 37° 56' 25", long. 111° 43' 40".

Escalante—K07JZ, Escalante TV Assn., Escalante, UT 84726 (KUED Ch. 7 Salt Lake City)—1-w, lat. 37° 56' 25", long. 111° 43' 40".

Escalante—K11SJ, Escalante City, 65 North Center, Escalante, UT 84726—lat. 37° 47' 15", long. 111° 35' 45".

Escalante—K13VH, Escalante City, 65 North Center, Escalante, UT 84726—lat. 37° 47' 15", long. 111° 35' 45".

Eureka—K29CJ, Juab County, 160 N. Main St., Nephi, UT 84648 (KSTU Ch. 13 Salt Lake City)—1-w, lat. 39° 56' 27", long. 112° 07' 11".

Eureka—K41DC, Juab County, 160 N. Main St., Nephi, UT 84648—lat. 39° 56' 27", long. 112° 07' 11".

Eureka & Mammoth—K33DL, Juab County, 160 N. Main St., Nephi, UT 84648 (KBYU-TV Ch. 11 Provo)—20-w, lat. 39° 56' 27", long. 112° 07' 11".

Eureka & Mammoth—K39CR, Juab County, 160 N. Main St., Nephi, UT 84648 (KSL-TV Ch. 5 Salt Lake City)—1-w, lat. 39° 56' 27", long. 112° 07' 11".

***Eureka & Mammoth**—K43DA, Juab County, 160 N. Main St., Nephi, UT 84648 (KTVX Ch. 4 Salt Lake City)—1-w, lat. 39° 56' 27", long. 112° 07' 11".

***Eureka & Mammoth**—K45DD, Juab County, 160 N. Main St., Nephi, UT 84648 (KUED Ch. 7 Salt Lake City)—1-w, lat. 39° 56' 27", long. 112° 07' 11".

Ferron—See K52DS, Huntington.

Ferron—See K54DP, Orangeville.

Ferron—See K56EV, Orangeville.

Fillmore—K48ED, Millard County School District, Box 666, 160 W. Main St., Delta, UT 84624 (KUED Ch. 7 Salt Lake City)—100-w, lat. 39° 02' 10", long. 112° 19' 31".

***Fillmore**—K52ED, Millard County, 60 S. Main St., Fillmore, UT 84631 (KUTV Ch. 2 Salt Lake City)—100-w, lat. 37° 21' 15", long. 112° 20' 30".

- Fillmore & Meadow**—K50DE, Millard County School District, 60 S. Main St., Fillmore, UT 84631—100-w, lat. 39° 02' 10", long. 112° 19' 31".
- Fillmore, Kanosh & Meadow**—K55BA, Millard County School District, 60 S. Main, Fillmore, UT 84631 (KSL-TV Ch. 5 Salt Lake City)—100-w, lat. 39° 02' 10", long. 112° 19' 31".
- Fillmore, Kanosh & Meadow**—K58AJ, Millard County School District, 60 S. Main, Fillmore, UT 84631 (KTVX Ch. 4 Salt Lake City)—100-w, lat. 39° 02' 10", long. 112° 19' 31".
- Fillmore, Kanosh & Meadow**—K61AM, Millard County School District, 60 S. Main, Fillmore, UT 84631 (KUTV Ch. 2 Salt Lake City)—100-w, lat. 39° 02' 10", long. 112° 19' 31". Requests CP for change from Ch. 61 to Ch. 52, lat. 39° 21' 15", long. 112° 20' 30".
- Fillmore, Kanosh, McCornick & Meadow**—K67FN, Millard County School District, 60 S. Main, Fillmore, UT 84631 (KSTU Ch. 13 Salt Lake City)—100-w, lat. 39° 02' 10", long. 112° 19' 32".
- Fish Lake Resort**—K03DE, Sevier County, Sevier County Clerk, Richfield, UT 84701 (KSL-TV Ch. 5 Salt Lake City)—1-w, lat. 38° 31' 40", long. 111° 43' 02".
- Fish Lake Resort**—K06FL, Sevier County, Sevier County Clerk, Richfield, UT 84701 (KUTV Ch. 2 Salt Lake City)—1-w, lat. 38° 31' 40", long. 111° 43' 02".
- Fish Lake Resort**—K07IZ, Sevier County, Sevier County Clerk, Richfield, UT 84701 (KTVX Ch. 4 Salt Lake City)—1-w, lat. 38° 31' 40", long. 111° 43' 02".
- Fish Lake Resort**—K09VW, Sevier County, Sevier County Clerk, Richfield, UT 84701 (KUED Ch. 7 Salt Lake City)—1-w, lat. 38° 31' 40", long. 111° 43' 02".
- ***Fish Lake Resort**—K11TG, Sevier County, Sevier County Clerk, Richfield, UT 84701 (KSTU Ch. 13 Salt Lake City)—1-w, lat. 38° 31' 40", long. 111° 43' 02".
- Fountain Green**—See K34AN, Manti.
- Fruita**—See K08HZ, Capital Reef National Park.
- Fruita**—See K10IV, Capital Reef National Park.
- Fruita**—See K12JH, Capital Reef National Park.
- Fruitland**—K08JD, Duchesne County, Box 270, Duchesne, UT 84021 (KSL-TV Ch. 5 Salt Lake City)—1-w, lat. 40° 12' 14", long. 110° 53' 29".
- Fruitland**—K12KZ, Duchesne County, Box 270, Duchesne, UT 84021 (KUTV Ch. 2 Salt Lake City)—1-w, lat. 40° 12' 14", long. 110° 53' 29".
- Fruitland**—K59EL, Duchesne County, Courthouse Bldg., Duchesne, UT 84021 (KUED Ch. 7 Salt Lake City)—20-w, lat. 40° 12' 14", long. 110° 53' 29".
- ***Fruitland & Carrant**—K41DM, Duchesne County, Box 270, Duchesne, UT 84021 (KUED Ch. 7 Salt Lake City)—1-w, lat. 40° 20' 56.7", long. 110° 47' 54.6".
- Garden City**—See K08JR, Laketown.
- Garden City**—See K10LM, Laketown.
- Garden City**—See K12MI, Laketown.
- Garden City**—See K38AL, Laketown.
- Garden City**—See K63BF, Laketown.
- Garfield County**—K27CE, Garfield County, Box 77, Courthouse Bldg., Panguitch, UT 84759 (KBYU-TV Ch. 11 Provo)—lat. 38° 32' 10", long. 112° 04' 19". Note: Licensed as LPTV.
- Garfield County (rural)**—K45BY, Garfield County, Courthouse Bldg., Panguitch, UT 84759 (KBYU-TV Ch. 11 Provo)—100-w, lat. 37° 45' 21", long. 111° 52' 27".
- Garfield County (rural)**—K59AK, Garfield County, Courthouse Bldg., Panguitch, UT 84759 (KUTV Ch. 2 Salt Lake City)—100-w, lat. 38° 32' 10", long. 112° 04' 19".
- Garfield County (rural)**—K61AH, Garfield County, Courthouse Bldg., Panguitch, UT 84759 (KTVX Ch. 4 Salt Lake City)—100-w, lat. 38° 32' 10", long. 112° 04' 19".
- Garfield County (rural)**—K63AG, Garfield County, Courthouse Bldg., Panguitch, UT 84759 (KSL-TV Ch. 5 Salt Lake City)—100-w, lat. 38° 32' 10", long. 112° 04' 19".
- Garfield County (rural)**—K67BT, Garfield County, Courthouse Bldg., Panguitch, UT 84759 (KSTU Ch. 13 Salt Lake City)—100-w, lat. 38° 32' 10", long. 112° 04' 19".
- Garfield County (rural) & Kane County**—K47AB, Lake Powell Antennavision Inc., Box 2503, Page, AZ 86040 (KSTU Ch. 13 Salt Lake City)—100-w, lat. 37° 45' 21", long. 111° 52' 27".
- Garfield County (southeastern rural portion) & Kane County (northeastern portion)**—K49AG, Lake Powell Antennavision Inc., Box 2503, Page, AZ 86040 (KSL-TV Ch. 5 Salt Lake City)—100-w, lat. 37° 45' 21", long. 110° 52' 27".
- Garfield County (southeastern rural portion) & Kane County (northeastern portion)**—K51AH, Lake Powell Antennavision Inc., Box 2503, Page, AZ 86040 (KTVX Ch. 4 Salt Lake City)—100-w, lat. 37° 45' 21", long. 110° 52' 27".
- Garfield County (southeastern rural portion) & Kane County (northeastern portion)**—K53AK, Lake Powell Antennavision Inc., Box 2503, Page, AZ 86040 (KUTV Ch. 2 Salt Lake City)—100-w, lat. 37° 45' 21", long. 110° 52' 27".
- Garfield County rural area & Panguitch**—K07JW, U. of Utah, 205 Talmage Bldg., Salt Lake City, UT 84112 (KUED Ch. 7 Salt Lake City)—5-w, lat. 37° 49' 19", long. 112° 27' 28".
- Garrison**—K68DY, Millard County School District, 60 S. Main, Fillmore, UT 84631 (KSTU Ch. 13 Salt Lake City)—100-w, lat. 38° 56' 53", long. 114° 09' 05".
- Garrison, UT & Baker, NV**—K07DH, Millard County School District, 60 S. Main, Fillmore, UT 84631 (KUED Ch. 7 Salt Lake City)—10-w, lat. 38° 56' 53", long. 114° 09' 05".
- Garrison, UT & Baker, NV**—K09NB, Millard County School District, 60 S. Main, Fillmore, UT 84631 (KUTV Ch. 2 Salt Lake City)—10-w, lat. 38° 56' 53", long. 114° 09' 05".
- Garrison, UT & Baker, NV**—K11NP, Millard County School District, 60 S. Main, Fillmore, UT 84631 (KTVX Ch. 4 Salt Lake City)—10-w, lat. 38° 56' 53", long. 114° 09' 05".
- Garrison, UT & Baker, NV**—K13DJ, Millard County School District, 60 S. Main, Fillmore, UT 84631 (KSL-TV Ch. 5 Salt Lake City)—10-w, lat. 38° 56' 53", long. 114° 09' 05".
- Glen Canyon City, UT & Wahweap, AZ**—K12JY, Cedar Mountain Communications, Box 184, Glen Canyon City, UT 84741 (KSL-TV Ch. 5 Salt Lake City)—1-w, lat. 37° 07' 27", long. 111° 41' 40".
- Glendale**—See K07DY, Drderville.
- Green Lake**—See K02HP, Manila.
- Green Lake**—See K04HN, Manila.
- Green Lake**—See K05FJ, Manila.
- Green River**—K02BU, Green River City TV, Box 356, Green River, UT 84525 (KUTV Ch. 2 Salt Lake City)—1-w, lat. 38° 58' 35", long. 110° 10' 56".
- Green River**—K04BR, Green River City TV, Box 356, Green River, UT 84525 (KTVX Ch. 4 Salt Lake City)—1-w, lat. 38° 58' 35", long. 110° 10' 56".
- Green River**—K05BK, Green River City TV, Box 356, Green River, UT 84525 (KSL-TV Ch. 5 Salt Lake City)—1-w, lat. 38° 58' 35", long. 110° 10' 56".
- Green River**—K07OV, Green River City TV, Box 356, Green River, UT 84525 (KUED Ch. 7 Salt Lake City)—10-w, lat. 39° 10' 58", long. 110° 36' 25".
- Green River**—K09CX, Green River City TV, Box 356, Green River, UT 84525 (KUTV Ch. 2 Salt Lake City)—10-w, lat. 39° 10' 58", long. 110° 36' 25".
- Green River**—K11DD, Green River City TV, Box 356, Green River, UT 84525 (KTVX Ch. 4 Salt Lake City)—10-w, lat. 39° 10' 58", long. 110° 36' 25".
- Green River**—K13DB, Green River City TV, Box 356, Green River, UT 84525 (KSL-TV Ch. 5 Salt Lake City)—10-w, lat. 39° 10' 58", long. 110° 36' 25".
- Green River**—K30AG, Green River City TV, Box 356, Green River, UT 84525 (KSTU Ch. 13 Salt Lake City)—20-w, lat. 39° 10' 58", long. 110° 36' 25".
- Green River**—K32AI, Green River City TV, Box 356, Green River, UT 84525 (KBYU-TV Ch. 11 Provo)—20-w, lat. 39° 10' 58", long. 110° 36' 25".
- Gunlock**—See K57BG, Santa Clara, AZ.
- Hamilton Fort**—See K59BS, Milford.
- Hamilton Fort**—See K67AA, Beaver County.
- Hamilton Fort**—See K69EW, Beaver County.
- ***Hanksdale**—K64EB, County of Wayne, County Clerk, Loa, UT 84747—1-w, lat. 38° 22' 28", long. 110° 41' 51".
- Hanksville**—K07KM, County of Wayne, County Clerk, Loa, UT 84747 (KUED Ch. 7 Salt Lake City)—1-w, lat. 38° 22' 28", long. 110° 41' 51".
- Hanksville**—K09LC, County of Wayne, County Clerk, Loa, UT 84747 (KTVX Ch. 4 Salt Lake City)—1-w, lat. 38° 22' 28", long. 110° 41' 51".
- Hanksville**—K11LJ, County of Wayne, County Clerk, Loa, UT 84747 (KUTV Ch. 2 Salt Lake City)—1-w, lat. 38° 22' 28", long. 110° 41' 51".
- Hanksville**—K13LS, County of Wayne, County Clerk, Loa, UT 84747 (KSL-TV Ch. 5 Salt Lake City)—1-w, lat. 38° 22' 28", long. 110° 41' 51".
- Hanksville**—K66CC, County of Wayne, County Clerk, Loa, UT 84747 (KSTU Ch. 13 Salt Lake City)—1-w, lat. 38° 22' 28", long. 110° 41' 51".
- Hanna & Tabiona**—K07NV, Duchesne County, Box 270, Duchesne, UT 84021 (KTVX Ch. 4 Salt Lake City)—1-w, lat. 40° 23' 08", long. 110° 45' 28".
- Hanna & Tabiona**—K09MQ, Duchesne County, Box 270, Duchesne, UT 84021 (KUTV Ch. 2 Salt Lake City)—1-w, lat. 40° 23' 08", long. 110° 45' 28".

Translators—Utah

- Hanna & Tabiona**—K11ND, Duchesne County, Box 270, Duchesne, UT 84021 (KSL-TV Ch. 5 Salt Lake City)—1-w, lat. 40° 23' 08", long. 110° 45' 28".
- Hatch**—K09MO, Hatch Town TV, Town Clerk, Hatch, UT 84735 (KTVX Ch. 4 Salt Lake City)—1-w, lat. 37° 40' 37", long. 112° 22' 27".
- Hatch**—K11NA, Hatch Town TV, Town Clerk, Hatch, UT 84735 (KUTV Ch. 2 Salt Lake City)—1-w, lat. 37° 40' 37", long. 112° 22' 27".
- Hatch**—K13NT, Hatch Town TV, Town Clerk, Hatch, UT 84735 (KSL-TV Ch. 5 Salt Lake City)—1-w, lat. 37° 40' 37", long. 112° 22' 27".
- *Hatch**—K54CN, Hatch Town TV, Town Clerk, Hatch, UT 84735 (KSTU Ch. 13 Salt Lake City)—1-w, lat. 37° 40' 37", long. 112° 22' 27".
- Hatch**—K56BP, U. of Utah, 205 Talmage Bldg., Salt Lake City, UT 84112 (KUED Ch. 7 Salt Lake City)—20-w, lat. 37° 40' 37", long. 112° 22' 27".
- Heber**—K56AE, U. of Utah, 205 Talmage Bldg., Salt Lake City, UT 84112 (KUED Ch. 7 Salt Lake City)—lat. 40° 33' 36", long. 111° 28' 32".
- Heber & Midway**—K06HY, Wasatch County Commissioners, 180 South First East, Heber, UT 84032 (KSL-TV Ch. 5 Salt Lake City)—5-w, lat. 40° 33' 36", long. 111° 28' 32".
- Heber & Midway**—K09AM, Wasatch County Commissioners, 180 South First East, Heber, UT 84032 (KUTV Ch. 2 Salt Lake City)—5-w, lat. 40° 33' 36", long. 111° 28' 32".
- Heber & Midway**—K13AK, Wasatch County Commissioners, 180 South First East, Heber, UT 84032 (KTVX Ch. 4 Salt Lake City)—5-w, lat. 40° 33' 36", long. 111° 28' 32".
- Heber City**—K21DY, Larry H. Miller Communications Corp., 5650 S. State St., Murray, UT 84107 (KXIV Ch. 14 Salt Lake City)—100-w, lat. 40° 33' 45", long. 111° 28' 30".
- *Heber City**—K38DN, Wasatch County Commissioners, County Courthouse, 25 N. Main St., Heber City, UT 84032—100-w, lat. 40° 33' 44", long. 111° 23' 30".
- Heber City**—K40DL, Fox Television Stations Inc., 5020 W. Amelia Earhart Dr., Salt Lake City, UT 84116 (KSTU Ch. 13 Salt Lake City)—100-w, lat. 40° 33' 36", long. 111° 28' 32".
- Helper**—K07NS, Carbon County, Carbon County Courthouse, Price, UT 84501 (KUED Ch. 7 Salt Lake City)—1-w, lat. 39° 41' 06", long. 110° 50' 29".
- Helper**—K09BQ, Carbon County, Carbon County Courthouse, Price, UT 84501 (KSL-TV Ch. 5 Salt Lake City)—10-w, lat. 39° 41' 06", long. 110° 50' 29".
- Helper**—K11BV, Carbon County, Carbon County Courthouse, Price, UT 84501 (KUTV Ch. 2 Salt Lake City)—10-w, lat. 39° 41' 06", long. 110° 50' 29".
- Helper**—K13BZ, Carbon County, Carbon County Courthouse, Price, UT 84501 (KTVX Ch. 4 Salt Lake City)—10-w, lat. 39° 41' 06", long. 110° 50' 29".
- Helper**—K72CM, Carbon County, Carbon County Courthouse, Price, UT 84501 (KUED Ch. 7 Salt Lake City)—20-w, lat. 39° 41' 07", long. 110° 51' 40".
- Henefer**—K06IM, U. of Utah, 205 Talmage Bldg., Salt Lake City, UT 84112 (KUED Ch. 7 Salt Lake City)—lat. 40° 58' 40", long. 111° 26' 08".
- Henefer**—See K08AS, Echo.
- Henefer**—See K10AY, Echo.
- Henefer**—See K12AY, Echo.
- Henrieville**—K08IT, Bryce Lions Club, Tropic, UT 84776 (KUTV Ch. 2 Salt Lake City)—1-w, lat. 37° 33' 19", long. 111° 59' 39".
- Henrieville**—K10KA, Bryce Lions Club, Tropic, UT 84776 (KTVX Ch. 4 Salt Lake City)—1-w, lat. 37° 33' 19", long. 111° 59' 39".
- Henrieville**—K12KQ, Bryce Lions Club, Tropic, UT 84776 (KSL-TV Ch. 5 Salt Lake City)—1-w, lat. 37° 33' 19", long. 111° 59' 39".
- Henrieville**—K18CV, U. of Utah, 205 Talmage Bldg., Salt Lake City, UT 84112 (KUED Ch. 7 Salt Lake City)—lat. 37° 33' 19", long. 111° 59' 39".
- Henrieville**—K20BT, Henrieville Town, Town Clerk, Henrieville, UT 84736 (KSTU Ch. 13 Salt Lake City)—1-w, lat. 37° 33' 19", long. 111° 59' 39".
- Hildale, UT & Cane Beds, AZ**—K07SC, Washington County Television Dept., 197 E. Tabernacle, St. George, UT 84770 (KUTV Ch. 2 Salt Lake City)—10-w, lat. 36° 54' 11", long. 113° 01' 58".
- Hildale, UT & Cane Beds, AZ**—K09SU, Washington County Television Dept., 197 E. Tabernacle, St. George, UT 84770 (KTVX Ch. 4 Salt Lake City)—10-w, lat. 36° 54' 11", long. 113° 01' 58".
- Hildale, UT & Cane Beds, AZ**—K11QQ, Washington County Television Dept., 197 E. Tabernacle, St. George, UT 84770 (KSL-TV Ch. 5 Salt Lake City)—10-w, lat. 36° 54' 11", long. 113° 01' 58".
- Hildale, UT & Cane Beds, AZ**—K13SR, Washington County Television Dept., 197 E. Tabernacle, St. George, UT 84770 (KUED Ch. 7 Salt Lake City)—10-w, lat. 36° 54' 11", long. 113° 01' 58".
- Hinkley**—See K54DW, Delta.
- Holden**—See K06DH, Scipio.
- Holden**—See K08DP, Scipio.
- Holden**—See K10EB, Scipio.
- Holden**—See K12DH, Scipio.
- Huntington**—See K54DP, Orangeville.
- Huntington**—See K56EV, Orangeville.
- Huntington, Castle Dale & Ferron Orangeville**—K52DS, Emery County, Box 817, Castle Dale, UT 84513 (KUTV Ch. 2 Salt Lake City)—100-w, lat. 39° 12' 36", long. 111° 08' 30".
- Huntsville**—K55CS, U. of Utah, 205 Talmage Bldg., Salt Lake City, UT 84112 (KUED Ch. 7 Salt Lake City)—100-w, lat. 41° 20' 45", long. 111° 48' 50".
- Huntsville, Eden & Liberty**—K08DI, Ogden Valley TV Repeater Assn., Box 336, Eden, UT 84310-9711 (KUTV Ch. 2 Salt Lake City)—1-w, lat. 41° 20' 25", long. 111° 48' 50".
- Huntsville, Eden & Liberty**—K10DT, Ogden Valley TV Repeater Assn., Box 336, Eden, UT 84310-9711 (KTVX Ch. 4 Salt Lake City)—10-w, lat. 41° 20' 45", long. 111° 48' 50".
- Huntsville, Eden & Liberty**—K52CS, Ogden Valley TV Repeater Assn., Box 336, Eden, UT 84310-9711 (KSL-TV Ch. 5 Salt Lake City)—10-w, lat. 41° 20' 45", long. 111° 48' 50".
- Hydro Jet Mining Site**—K02IS, Plateau Resources Ltd., 772 Horizon Dr., Grand Junction, CO 81501 (KUTV Ch. 2 Salt Lake City)—1-w, lat. 37° 57' 02", long. 110° 47' 46".
- Hydro Jet Mining Site**—K04JB, Plateau Resources Ltd., 772 Horizon Dr., Grand Junction, CO 81501 (KTVX Ch. 4 Salt Lake City)—1-w, lat. 37° 57' 02", long. 110° 47' 46".
- Hydro Jet Mining Site**—K05GH, Plateau Resources Ltd., 772 Horizon Dr., Grand Junction, CO 81501 (KSL-TV Ch. 5 Salt Lake City)—1-w, lat. 37° 57' 02", long. 110° 47' 46".
- Hydro Jet Mining Site**—K07OX, Plateau Resources Ltd., 772 Horizon Dr., Grand Junction, CO 81501 (KUED Ch. 7 Salt Lake City)—1-w, lat. 37° 57' 02", long. 110° 47' 46".
- Iron County rural areas**—K61BM, Iron County, Box 429, Parowan, UT 84761 (KBYU-TV Ch. 11 Provo)—100-w, lat. 38° 30' 32", long. 113° 17' 21".
- Juab & Sanpete Counties (rural)**—K49AO, U. of Utah, 205 Talmage Bldg., Salt Lake City, UT 84112 (KUED Ch. 7 Salt Lake City)—100-w, lat. 39° 29' 24", long. 111° 49' 06".
- Juab County**—See K47BD, Aurora.
- Juab County**—See K51BK, Aurora.
- Juab County**—See K53CF, Aurora.
- Juab County**—See K56BB, Aurora.
- Junction**—See K07JV, Circleville.
- Kamas**—See K48AE, Woodland.
- Kamas**—See K50AC, Woodland.
- Kamas**—See K52AE, Woodland.
- Kamas**—See K54AE, Woodland.
- Kanab**—K02BI, Kanab Lions TV, 359 North 100 West, Kanab, UT 84741 (KUTV Ch. 2 Salt Lake City)—5-w, lat. 37° 03' 38", long. 112° 31' 13".
- Kanab**—K05AX, Kanab Lions TV, 359 North 100 West, Kanab, UT 84741 (KSTU Ch. 13 Salt Lake City)—1-w, lat. 37° 03' 38", long. 112° 31' 13".
- Kanab**—K07ES, Kanab Lions TV, 359 North 100 West, Kanab, UT 84741 (KUED Ch. 7 Salt Lake City)—10-w, lat. 37° 03' 38", long. 112° 31' 13".
- Kanab**—K10ME, Kanab Lions TV, 359 North 100 West, Kanab, UT 84741—lat. 37° 03' 38", long. 112° 31' 13".
- *Kanab**—K12ND, Kanab Lions TV, 359 North 100 West, Kanab, UT 84741 (KSL-TV Ch. 5 Salt Lake City)—lat. 37° 59' 32", long. 112° 31' 39". Note: Licensed as LPTV.
- Kanab**—K18DN, Western Kane County Service District No. 1, 28 N. Main, Kanab, UT 84741—20-w, lat. 37° 03' 38", long. 112° 31' 13".
- *Kanab**—K23DP, U. of Utah, Media Services Bldg. No. 2, Salt Lake City, UT 84112 (KULC Ch. 9 Ogden)—20-w, lat. 37° 03' 38", long. 112° 31' 13".
- Kanab**—K32DC, Kanab Lions TV, 359 North 100 West, Kanab, UT 84741—20-w, lat. 37° 03' 38", long. 112° 31' 13". Note: Operating as LPTV.
- Kanab, UT & Fredonia, AZ**—K20EC, Western Kane County Special Service, 28 N. Main, Kanab, UT 84741 (KUTV Ch. 2 Salt Lake City)—20-w, lat. 37° 03' 38", long. 112° 31' 13".
- Kanarraville**—K08CE, Iron County, Box 429, Parowan, UT 84761 (KUTV Ch. 2 Salt Lake City)—10-w, lat. 37° 29' 13", long. 113° 12' 18".
- Kanarraville**—K10CK, Iron County, Box 429, Parowan, UT 84761 (KTVX Ch. 4 Salt Lake City)—10-w, lat. 37° 29' 13", long. 113° 12' 18".

- Kanarraville**—K12CD, Iron County, Box 429, Parowan, UT 84761 (KSL-TV Ch. 5 Salt Lake City)—10-w, lat. 37° 29' 13", long. 113° 12' 18".
- Kanarraville**—See K54DS, New Harmony.
- Kanarraville & New Harmony**—K02KN, Iron County, Box 429, Parowan, UT 84761 (KUED Ch. 7 Salt Lake City)—10-w, lat. 37° 29' 13", long. 113° 12' 18".
- Kanarraville & New Harmony**—K06KD, Iron County, Box 429, Parowan, UT 84761 (KSTU Ch. 13 Salt Lake City)—10-w, lat. 37° 29' 13", long. 113° 12' 18".
- Kane County**—See K09NV, Alton.
- Kane County**—See K11DC, Alton.
- Kane County**—See K13DR, Alton.
- Kane County**—See K47AB, Garfield County.
- Kane County**—See K49AG, Garfield County.
- Kane County**—See K51AH, Garfield County.
- Kane County**—See K53AK, Garfield County.
- Kane County**—See K57AQ, Alton.
- Kane County (rural areas)**—See K15DX, Fedonia, AZ.
- Kanosh**—See K55BA, Fillmore.
- Kanosh**—See K58AJ, Fillmore.
- Kanosh**—See K61AM, Fillmore.
- Kanosh**—See K67FN, Fillmore.
- Kimball Junction**—See K47AJ, Park City.
- Kimball Junction**—See K49AR, Park City.
- Kimball Junction**—See K51AR, Park City.
- Kimball Junction**—See K53BC, Park City.
- Kingston**—See K07JV, Circleville.
- Kooshare**—K03FF, Sevier County, Sevier County Clerk, Monroe, UT 84754 (KSTU Ch. 13 Salt Lake City)—1-w, lat. 38° 28' 36", long. 111° 48' 54".
- Kooshare**—K06IG, Sevier County, Sevier County Clerk, Monroe, UT 84754 (KUED Ch. 7 Salt Lake City)—1-w, lat. 38° 28' 36", long. 111° 48' 54".
- Kooshare**—K08CL, Sevier County, Sevier County Clerk, Monroe, UT 84754 (KUTV Ch. 2 Salt Lake City)—5-w, lat. 38° 28' 36", long. 111° 48' 54".
- Kooshare**—K10CU, Sevier County, Sevier County Clerk, Monroe, UT 84754 (KTVX Ch. 4 Salt Lake City)—5-w, lat. 38° 28' 36", long. 111° 48' 54".
- Kooshare**—K12CT, Sevier County, Sevier County Clerk, Monroe, UT 84754 (KSL-TV Ch. 5 Salt Lake City)—5-w, lat. 38° 28' 36", long. 111° 48' 54".
- *Kooshare**—K17CZ, Sevier County, Sevier County Clerk, Monroe, UT 84754 (KBYU-TV Ch. 11 Provo)—20-w, lat. 38° 28' 36", long. 111° 48' 54".
- *Kooshare**—K35DX, Sevier County, Courthouse Bldg., Richfield, UT 84701 (KUTV Ch. 2 Salt Lake City)—100-w, lat. 38° 30' 38", long. 111° 47' 05".
- Laketown & Garden City**—K38AL, Rich County, County Courthouse, Randolph, UT (KSTU Ch. 13 Salt Lake City)—100-w, lat. 41° 52' 57", long. 111° 16' 09".
- Laketown & Garden City**—K63BF, U. of Utah, 205 Talmage Bldg., Salt Lake City, UT 84112 (KUED Ch. 7 Salt Lake City)—100-w, lat. 41° 52' 57", long. 111° 16' 09".
- Laketown & Garden City, UT & Paris & Montpelier, ID**—K08JR, Bear Lake Valley TV Assn., Laketown, UT 84038 (KUTV Ch. 2 Salt Lake City)—10-w, lat. 41° 53' 05", long. 111° 16' 00".
- Laketown & Garden City, UT & Paris & Montpelier, ID**—K10LM, Bear Lake Valley TV Assn., Laketown, UT 84038 (KTVX Ch. 4 Salt Lake City)—10-w, lat. 41° 53' 05", long. 111° 16' 00".
- Laketown & Garden City, UT & Paris & Montpelier, ID**—K12MI, Bear Lake Valley TV Assn., Laketown, UT 84038 (KSL-TV Ch. 5 Salt Lake City)—10-w, lat. 41° 53' 05", long. 111° 16' 00".
- Lapoint, Mountain Home & Roosevelt**—K06DY, Uintah County, 674 South 2400 West, Vernal, UT 84078 (KUED Ch. 7 Salt Lake City)—10-w, lat. 40° 19' 27", long. 110° 09' 19".
- Lapoint, Mountain Home & Roosevelt**—K08CS, Uintah County, 674 South 2400 West, Vernal, UT 84078 (KSL-TV Ch. 5 Salt Lake City)—10-w, lat. 40° 19' 27", long. 110° 09' 19".
- Lapoint, Mountain Home & Roosevelt**—K10DD, Uintah County, 674 South 2400 West, Vernal, UT 84078 (KTVX Ch. 4 Salt Lake City)—10-w, lat. 40° 19' 27", long. 110° 09' 19".
- Lapoint, Mountain Home & Roosevelt**—K12FG, Uintah County, 674 South 2400 West, Vernal, UT 84078 (KUTV Ch. 2 Salt Lake City)—10-w, lat. 40° 19' 27", long. 110° 09' 19".
- Leamington**—K03DX, Millard County School District, 60 S. Main, Fillmore, UT 84631 (KSL-TV Ch. 5 Salt Lake City)—1-w, lat. 39° 31' 55", long. 112° 18' 47".
- Leamington**—K06IE, Millard County School District, 60 S. Main, Fillmore, UT 84631 (KUTV Ch. 2 Salt Lake City)—1-w, lat. 39° 31' 55", long. 112° 18' 47".
- Leamington**—K07LK, Millard County School District, 60 S. Main, Fillmore, UT 84631 (KTVX Ch. 4 Salt Lake City)—1-w, lat. 39° 31' 55", long. 112° 18' 47". Requests CP for change from Ch. 7 to Ch. 8. BPTV-930331AD.
- Leamington**—K10NW, Millard County School District, 60 S. Main St., Fillmore, UT 84631 (KSTU Ch. 13 Salt Lake City)—10-w, lat. 39° 31' 55", long. 112° 18' 47".
- Leamington**—K1200, Millard County School District, 60 S. Main St., Fillmore, UT 84631 (KBYU-TV Ch. 11 Provo)—10-w, lat. 39° 31' 55", long. 112° 18' 47".
- Leamington**—K50DJ, Millard County School District, 60 S. Main St., Fillmore, UT 84631 (KUED Ch. 7 Salt Lake City)—10-w, lat. 39° 31' 55", long. 112° 18' 47".
- Leeds & Toquerville**—K66BP, Washington County Television Dept., 197 E. Tabernacle, St. George, UT 84770 (KBYU-TV Ch. 11 Provo)—100-w, lat. 37° 16' 21", long. 113° 16' 34".
- Liberty**—See K08DI, Huntsville.
- Liberty**—See K10DT, Huntsville.
- *Liberty**—K48EI, Weber County-Ogden Valley TV, Box 336, Eden, UT 84310 (KSTU Ch. 13 Salt Lake City)—100-w, lat. 41° 20' 18", long. 111° 48' 56".
- Liberty**—See K52CS, Huntsville.
- Loa & Bicknell**—K03AU, County of Wayne, County Clerk, Loa, UT 84747 (KSL-TV Ch. 5 Salt Lake City)—5-w, lat. 38° 23' 42", long. 111° 42' 39".
- Loa & Bicknell**—K06BS, County of Wayne, County Clerk, Loa, UT 84747 (KTVX Ch. 4 Salt Lake City)—5-w, lat. 38° 23' 42", long. 111° 42' 39".
- Loa & Bicknell**—K07CT, County of Wayne, County Clerk, Loa, UT 84747 (KUTV Ch. 2 Salt Lake City)—5-w, lat. 38° 23' 42", long. 111° 42' 39".
- Logan**—K12HT, Utah State U. of Agriculture & Applied Science, Radio & TV Dept., Logan, UT 84321 (KUED Ch. 7 Salt Lake City)—100-w, lat. 41° 33' 04", long. 111° 56' 08".
- *Logan**—K53AP, Cache County Municipal Corp., 120 North 100 West, Logan, UT 84321 (KSTU Ch. 13 Salt Lake City)—100-w, lat. 41° 33' 04", long. 111° 56' 08".
- Logan**—K57AX, Cache County Municipal Corp., 120 North 100 West, Logan, UT 84321 (KTVX Ch. 4 Salt Lake City)—100-w, lat. 41° 33' 04", long. 111° 56' 08".
- Logan**—K59BC, Cache County Municipal Corp., 120 North 100 West, Logan, UT 84321 (KSL-TV Ch. 5 Salt Lake City)—100-w, lat. 41° 33' 04", long. 111° 56' 08".
- Logan**—K61AT, Cache County Municipal Corp., 120 North 100 West, Logan, UT 84321 (KUED Ch. 7 Salt Lake City)—100-w, lat. 41° 33' 04", long. 111° 56' 08".
- Logan**—K63EB, Cache County Municipal Corp., 120 North 100 West, Logan, UT 84321—lat. 41° 33' 04", long. 111° 56' 08".
- Logan & Wellsville**—K08BP, Russell Communications Corp., 750 Rancho Circle, Fullerton, CA 92635 (KUTV Ch. 2 Salt Lake City)—1-w, lat. 41° 36' 51", long. 111° 57' 45".
- Logan & Wellsville**—K10BX, Russell Communications Corp., 750 Rancho Circle, Fullerton, CA 92635 (KTVX Ch. 4 Salt Lake City)—1-w, lat. 41° 36' 51", long. 111° 57' 45".
- Logan & Wellsville**—K13AZ, Russell Communications Corp., 750 Rancho Circle, Fullerton, CA 92635 (KSL-TV Ch. 5 Salt Lake City)—1-w, lat. 41° 36' 51", long. 111° 57' 45".
- Logandale**—See K66CB, Overton, NV.
- Long Valley Junction**—K03CX, Long Valley TV, Orderville, UT 84758 (KSL-TV Ch. 5 Salt Lake City)—10-w, lat. 37° 30' 25", long. 112° 30' 37".
- Long Valley Junction**—K06FM, Long Valley TV, Drderville, UT 84758 (KTVX Ch. 4 Salt Lake City)—10-w, lat. 37° 30' 25", long. 112° 30' 37".
- Long Valley Junction**—K07HY, Long Valley TV, Drderville, UT 84758 (KUTV Ch. 2 Salt Lake City)—5-w, lat. 37° 30' 25", long. 112° 30' 37". Requests CP for change from Ch. 7 to Ch. 48, 20-w. BPTT-930402IM.
- Long Valley Junction**—K69BG, U. of Utah, 205 Talmage Bldg., Salt Lake City, UT 84112 (KUED Ch. 7 Salt Lake City)—20-w, lat. 37° 30' 25", long. 112° 30' 37".
- Lyndyl**—See K54DW, Delta.
- Lyndyl**—See K62ED, Delta.
- Lyndyl**—See K688Q, Delta.
- Lyndyl**—See K79AU, Delta.
- Mammoth**—See K33DL, Eureka.
- Mammoth**—See K39CR, Eureka.

Translators—Utah

- Mammoth**—See K43DA, Eureka.
- Mammoth**—See K45DD, Eureka.
- Manila & Dutch John**—K09LZ, Bridger Valley, Daggett County ETV Cooperative, Services Board, Box 218, Manila, UT 84046 (KUED Ch. 7 Salt Lake City)—5-w, lat. 40° 57' 16", long. 109° 27' 51".
- Manila, Dutch John & Green Lake**—K02HP, Daggett County TV Dept., County Courthouse, Manila, UT 84046 (KUTV Ch. 2 Salt Lake City)—10-w, lat. 40° 57' 16", long. 109° 27' 51".
- Manila, Dutch John & Green Lake**—K04HN, Daggett County TV Dept., County Courthouse, Manila, UT 84046 (KTVX Ch. 4 Salt Lake City)—10-w, lat. 40° 57' 16", long. 109° 27' 51".
- Manila, Dutch John & Green Lake**—K05FJ, Daggett County TV Dept., County Courthouse, Manila, UT 84046 (KSL-TV Ch. 5 Salt Lake City)—10-w, lat. 40° 57' 16", long. 109° 27' 51".
- Manti & Ephraim**—K09FM, Manti City Corp., City Recorder, Manti, UT 84642 (KUTV Ch. 2 Salt Lake City)—1-w, lat. 39° 14' 56", long. 111° 37' 48".
- Manti & Ephraim**—K11FP, Manti City Corp., City Recorder, Manti, UT 84642 (KTVX Ch. 4 Salt Lake City)—1-w, lat. 39° 14' 56", long. 111° 37' 48".
- Manti & Ephraim**—K13FF, Manti City Corp., City Recorder, Manti, UT 84642 (KSL-TV Ch. 5 Salt Lake City)—1-w, lat. 39° 14' 56", long. 111° 37' 48".
- McCornick**—See K67FN, Fillmore.
- Meadow**—See K55BA, Fillmore.
- Meadow**—See K58AJ, Fillmore.
- Meadow**—See K61AM, Fillmore.
- Meadow**—See K67FN, Fillmore.
- Midway**—See K06HY, Heber.
- Midway**—See K09AM, Heber.
- Midway**—See K13AK, Heber.
- Milford**—K08AD, Milford Area TV Assn., Box 752, Milford, UT 84751 (KUTV Ch. 2 Salt Lake City)—1-w, lat. 38° 31' 09", long. 112° 47' 00".
- Milton**—See K08GA, Morgan.
- Milton**—See K10FW, Morgan.
- Milton**—See K12GI, Morgan.
- Milton**—See K69AP, Morgan.
- Minersville**—K02BY, Minersville TV Committee, Minersville, UT 84752 (KUTV Ch. 2 Salt Lake City)—1-w, lat. 38° 21' 10", long. 113° 06' 40".
- Minersville**—See K59BS, Milford.
- Modena**—See K02CL, Beryl Junction.
- Modena**—See K04CH, Beryl Junction.
- Modena**—See K06CQ, Beryl Junction.
- Modena**—K12DH, Iron County, Box 429, Parowan, UT 84761—lat. 37° 43' 14", long. 113° 45' 29".
- Modena**—See K25EF, Beryl.
- Modena & Beryl Junction**—K09PY, Iron County, Box 429, Parowan, UT 84761 (KSTU Ch. 13 Salt Lake City)—10-w, lat. 37° 43' 14", long. 113° 45' 29".
- Monroe**—See K38AQ, Richfield.
- Monroe**—See K40AB, Richfield.
- Monroe**—See K42AJ, Richfield.
- *Montezuma Creek & Aneth**—K02DI, San Juan County, 117 S. Main St., Monticello, UT 84535 (KUTV Ch. 2 Salt Lake City)—10-w, lat. 37° 16' 07", long. 109° 17' 28".
- Monticello**—See K36AK, Blanding.
- Monticello**—See K38AJ, Blanding.
- Monticello**—See K42AD, Blanding.
- Monticello**—See K44AG, Blanding.
- Monticello**—See K46AF, Blanding.
- Monticello & Blanding**—K08DA, San Juan County, County Courthouse, Monticello, UT 84535 (KUTV Ch. 2 Salt Lake City)—1-w, lat. 37° 50' 22", long. 109° 27' 40".
- Montoqua**—See K04AZ, Santa Clara.
- Morgan County**—K62BM, Morgan County, 886 Morgan County Courthouse, Morgan, UT 84050 (KSTU Ch. 13 Salt Lake City)—100-w, lat. 41° 04' 11", long. 111° 39' 18".
- Mountain Green**—See K08GA, Morgan.
- Mountain Green**—See K10FW, Morgan.
- Mountain Green**—See K12GI, Morgan.
- Mountain Green**—See K69AP, Morgan.
- Mountain Home**—See K06DY, Lapoint.
- Mountain Home**—See K08CS, Lapoint.
- Mountain Home**—See K10DD, Lapoint.
- Mountain Home**—See K12FG, Lapoint.
- Mountain View**—K25EE, Daggett County TV Dept., Box 218, Manila, UT 84046 (KTVX Ch. 4 Salt Lake City)—100-w, lat. 41° 06' 19", long. 110° 12' 13".
- New Harmony**—See K02KN, Kanarraville.
- New Harmony**—See K06KD, Kanarraville.
- New Harmony**—K52DW, Iron County School District, Box 429, Cedar City, UT 84761 (KULC Ch. 9 Ogden)—20-w, lat. 37° 29' 13", long. 113° 12' 18".
- Newcastle**—See K25EF, Beryl.
- Newcastle**—See K59BS, Milford.
- Newcastle**—See K67AA, Beaver County.
- Newcastle**—See K69EW, Beaver County.
- North Creek**—See K07GY, Beaver.
- North Creek**—See K09CS, Beaver.
- North Creek**—See K11CX, Beaver.
- North Creek**—See K13CV, Beaver.
- Oak City**—See K40DR, Delta.
- Oak City**—See K54DW, Delta.
- Oak City**—See K62ED, Delta.
- Oak City**—See K68BQ, Delta.
- Oak City**—See K79AU, Delta.
- Oakley**—See K08IE, Peoa.
- Oakley**—See K10JB, Peoa.
- Oakley**—See K12JM, Peoa.
- Oakley**—See K69AR, Peoa.
- *Ogden**—K39DH, Telemundo of Northern California Inc., 2349 Bering Dr., San Jose, CA 95131 (KSTS Ch. 48 San Jose, CA)—1000-w, lat. 41° 15' 17", long. 112° 14' 13".
- Orangeville**—See K52DS, Huntington.
- Orangeville**—K58EE, Emery County, Box 817, Castle Dale, UT 84513 (KSTU Ch. 13 Salt Lake City)—100-w, lat. 39° 12' 36", long. 111° 08' 30".
- Panguitch**—See K07JW, Garfield County.
- Panguitch**—K12DI, Panguitch City Corp., 55 S. Main, Panguitch, UT 84759 (KBYU-TV Ch. 11 Provo)—10-w, lat. 37° 49' 19", long. 112° 27' 28".
- Paragonah**—See K44DR, Parowan.
- Paragonah**—See K46DF, Parowan.
- Park City**—K07LU, Summit County, Courthouse, Coalville, UT 84017 (KUED Ch. 7 Salt Lake City)—1-w, lat. 40° 38' 26", long. 111° 29' 22".
- Pine Valley**—See K55CH, Enterprise.
- Pine Valley & Central**—K08EN, Washington County Television Dept., 197 E. Tabernacle, St. George, UT 84770 (KSL-TV Ch. 5 Salt Lake City)—1-w, lat. 37° 30' 46", long. 113° 39' 14".
- Price**—See K06DR, Emery County.
- Price**—See K08AU, Emery County.
- Price**—See K10AZ, Emery County.
- Price**—See K12AZ, Emery County (rural).
- Price**—K18DF, U. of Utah, 205 Talmage Bldg., Salt Lake City, UT 84112 (KULC Ch. 9 Ogden)—100-w, lat. 39° 31' 49", long. 111° 03' 03".
- Redmond**—See K62BP, Salina.
- Redmond**—See K64BC, Salina.
- Redmond**—See K66BK, Salina.
- Redmond**—See K68DI, Salina.
- Redwash**—See K07CY, Vernal.
- Redwash**—See K09CY, Vernal.
- Redwash**—See K11DF, Vernal.
- Redwash**—See K13HF, Vernal.
- Richfield**—K36CB, U. of Utah, 205 Talmage Bldg., Salt Lake City, UT 84112 (KULC Ch. 9 Ogden)—100-w, lat. 38° 38' 04", long. 112° 03' 33".
- Roosevelt**—See K06DY, Lapoint.
- Roosevelt**—See K08CS, Lapoint.
- Roosevelt**—See K10DD, Lapoint.
- Roosevelt**—See K12FG, Lapoint.
- Roosevelt**—K19CZ, Larry H. Miller Communications Corp., 5650 S. State St., Murray, UT 84107 (KXV Ch. 14 Salt Lake City)—100-w, lat. 40° 19' 27", long. 110° 09' 19".
- Rural Uintah**—See K33DD, Vernal.

Virginia—Translators

***Rural Uintah County**—K16DA, U. of Utah, 205 Talmage Bldg., Salt Lake City, UT 84112 (KULC Ch. 9 Dgden)—10-w, lat. 40° 44' 20", long. 109° 28' 58".

Salina—See K08CM, Sigurd.

Salina—See K10CT, Sigurd.

Salina—See K12CJ, Sigurd.

Salina & Redmond—K62BP, Sevier County, Sevier County Clerk, Richfield, UT 84701 (KBYU-TV Ch. 11 Provo)—10-w, lat. 38° 52' 37", long. 111° 52' 30".

Sanpete County—See K49AD, Juab County.

Santa Clara—K18DM, Washington County Television Dept., 197 E. Tabernacle, St. George, UT 84770—lat. 37° 09' 15", long. 113° 53' 00".

Sevier—See K03AS, Richfield.

Sevier—See K06BQ, Richfield.

Sevier—See K07CQ, Richfield.

Sevier County (rural)—See K42AJ, Richfield.

Sigurd & Salina—K08CM, Sevier County, Sevier County Clerk, Richfield, UT 84701 (KUTV Ch. 2 Salt Lake City)—10-w, lat. 38° 52' 37", long. 111° 52' 30".

Snyderville—See K47AJ, Park City.

Snyderville—See K49AR, Park City.

Snyderville—See K51AR, Park City.

Snyderville—See K53BC, Park City.

Spring Glen—See K06DR, Emery County.

Spring Glen—See K08AU, Emery County.

Spring Glen—See K10AZ, Emery County.

Spring Glen—See K12AZ, Emery County (rural).

Spring Glen—K64AA, KUTV L.P., 2185 South 3600 West, Salt Lake City, UT 84119 (KUTV Ch. 2 Salt Lake City)—100-w, lat. 39° 45' 22", long. 110° 59' 26".

Spring Glen—See K66AA, Duchesne County.

Springdale—See K58EB, Rockville.

Springdale—See K68DV, Rockville.

St. George—K02AV, Washington County Television Dept., 197 E. Tabernacle, St. George, UT 84770 (KVBC Ch. 3 Las Vegas, NV)—10-w, lat. 37° 04' 18", long. 113° 32' 34".

Strawberry River—See K08CT, Duchesne City.

Strawberry River—See K10DE, Duchesne City.

Strawberry River—See K12DL, Duchesne City.

Summit—See K42AF, Parowan.

Summit—See K44DR, Parowan.

Summit—See K46DF, Parowan.

Summit County—K59AF, Summit County, Courthouse, Coalville, UT 84017 (KUTV Ch. 2 Salt Lake City)—100-w, lat. 40° 51' 18", long. 111° 28' 44".

Tabiona—See K07NV, Hanna.

Tabiona—See K09MQ, Hanna.

Tabiona—See K11ND, Hanna.

Tabiona & Myton—K57CK, U. of Utah, 205 Talmage Bldg., Salt Lake City, UT 84112 (KUED Ch. 7 Salt Lake City)—100-w, lat. 40° 21' 45", long. 110° 47' 31".

Teasdale—See K42AE, Bicknell.

Teasdale & Torrey—K02BD, County of Wayne, County Clerk, Loa, UT 84747 (KUTV Ch. 2 Salt Lake City)—5-w, lat. 38° 17' 00", long. 111° 30' 37".

Toquerville—See K66BP, Leeds.

Torrey—See K02BO, Teasdale.

Torrey—See K04BN, Teasdale.

Torrey—See K05BG, Teasdale.

Torrey—K40AH, U. of Utah, 205 Talmage Bldg., Salt Lake City, UT 84112 (KUED Ch. 7 Salt Lake City)—100-w, lat. 38° 16' 42", long. 111° 30' 34".

Torrey—See K42AE, Bicknell.

Tropic—K29BZ, Tropic City, City Clerk, Tropic, UT 84776 (KSTU Ch. 13 Salt Lake City)—10-w, lat. 37° 42' 46", long. 112° 04' 37".

Veyo—See K04AZ, Santa Clara.

Veyo—See K45AI, Mesquite, NV.

Virgin—K02AW, Washington County Television Dept., 197 E. Tabernacle, St. George, UT 84770 (KUTV Ch. 2 Salt Lake City)—10-w, lat. 37° 13' 24", long. 113° 12' 40".

Washington—See K41AG, Santa Clara.

Washington & Washington County (rural)—K47AK, U. of Utah, 205 Talmage Bldg., Salt Lake City, UT 84112 (KUED Ch. 7 Salt Lake City)—100-w, lat. 37° 09' 15", long. 113° 51' 32".

Washington County—See K47AK, Washington.

***Washington rural area**—K28EA, Washington County, 197 E. Tabernacle, St. George, UT 84770 (KXIV Ch. 14 Salt Lake City)—100-w, lat. 37° 09' 15", long. 113° 53' 00".

Wayne County (rural)—K13CY, County of Wayne, County Clerk, Loa, UT 84747 (KSL-TV Ch. 5 Salt Lake City)—10-w, lat. 38° 28' 20", long. 111° 48' 29".

Wellsville—See K08BP, Logan.

Wellsville—See K10BX, Logan.

Wellsville—See K13AZ, Logan.

Wendover—K08EI, Wendover City, Box 326, Wendover, UT 84083 (KUTV Ch. 2 Salt Lake City)—1-w, lat. 40° 44' 31", long. 114° 02' 06".

West Millard County—See K60EK, Delta.

West Millard County—See K72AQ, Delta.

Woodland—K46CT, Summit County, Courthouse, Coalville, UT 84017 (KSTU Ch. 13 Salt Lake City)—100-w, lat. 40° 34' 00", long. 111° 14' 30".

Woodruff—See K47AI, Randolph.

Woodruff—See K49AP, Randolph.

Woodruff—See K51AP, Randolph.

Woodruff—See K53AX, Randolph.

Woodruff—See K55BS, Randolph.

Vermont

Bellows Falls—W62AT, Mount Mansfield Television Inc., Box 608, Burlington, VT 05402 (WCAX-TV Ch. 3 Burlington)—100-w, lat. 43° 26' 17", long. 72° 27' 08".

Bennington—See W36AX, Manchester.

Bennington—See W51AE, Adams, MA.

Bennington, Manchester, Manchester Center & Manchester Depot—W69AD, Mt. Mansfield Television Inc., Box 608, Burlington, VT 05402 (WCAX-TV Ch. 3 Burlington)—100-w, lat. 43° 10' 00", long. 73° 06' 58".

Dorset—See W36AX, Manchester.

Dover—See W76AJ, Wilmington.

Manchester—See W69AD, Bennington.

Manchester Center—See W69AD, Bennington.

Manchester Depot—See W69AD, Bennington.

Manchester, Bennington & Dorset—W36AX, Vermont ETV Inc., 88 Ethan Allan Ave., Colchester, VT 05446 (WVTA Ch. 41 Windsor)—100-w, lat. 43° 09' 57", long. 73° 06' 57".

North Bennington—See W53AS, Pownal.

Pownal & North Bennington—W53AS, Vermont ETV Inc., 88 Ethan Allan Ave., Colchester, VT 05446 (WVTA Ch. 41 Windsor)—100-w, lat. 42° 51' 47", long. 73° 13' 56".

West Rutland—See W07AG, Rutland.

Virginia

Abingdon—W60AG, Holston Valley Bcstg. Corp., Box WKPT, Kingsport, TN 37662 (WKPT-TV Ch. 19 Kingsport-Johnson City-Bristol, TN)—1-w, lat. 36° 49' 15", long. 82° 04' 40".

Albemarle County—See W74AJ, Charlottesville.

Albemarle County rural area & Charlottesville—W76AG, Central Virginia Educational TV Corp., Box 3237, 23 Sesame St., Richmond, VA 23235—100-w, lat. 37° 59' 10", long. 78° 28' 54".

Austinville—See W03AJ, Wytheville.

Bergham & Criders—W07BL, County of Rockingham, 408 County Office Bldg., Harrisonburg, VA 22801 (WVIR-TV Ch. 29 Charlottesville)—10-w, lat. 38° 43' 32", long. 79° 00' 32".

Charlottesville—See W76AG, Albemarle County.

Charlottesville & Albemarle County rural area—W74AJ, Albemarle County School Board, County Office Bldg., 401 McIntyre Rd., Charlottesville, VA 22901 (WCVE-TV Ch. 23 Richmond)—100-w, lat. 37° 59' 10", long. 78° 28' 54".

Craddockville—See W25AA, Dnancock.

Craddockville—See W41AC, Onancock.

Craddockville—See W44AD, Dnancock.

Craddockville—W52AB, County of Accomack, Box 388, Accomack, VA 23301 (WHRD-TV Ch. 15 Hampton-Norfolk)—100-w, lat. 37° 36' 11", long. 75° 50' 33".

Craddockville—See W60AL, Dnancock.

Translators—Virginia

Craddockville—W63AM, County of Accomack, Box 388, Accomack, VA 23301 (WAVY-TV Ch. 10 Portsmouth-Norfolk-Newport News)—100-w, lat. 37° 36' 11", long. 75° 50' 33".

Criders—See W07BL, Bergton.

Criders—See W09BC, Bergton.

Criders—See W11AZ, Bergton.

Criders—See W13BB, Bergton.

Culpeper—See W49AV, Ruckersville.

Danville—W18BG, Tri-State Christian TV Inc., Box 1010, Marion, IL 62959 (WLXI-TV Ch. 61 Greensboro, NC)—1000-w, lat. 36° 44' 28", long. 79° 23' 05".

Drockett—See W03AJ, Wytheville.

East Stone Gap—See W07BC, Big Stone Gap.

Fort Chiswell—See W03AJ, Wytheville.

***Fredericksburg**—W42AV, Greater Washington Educational TV Assn. Inc., Box 2626, Washington, DC 20013 (WETA-TV Ch. 26 Washington, DC)—436-w, lat. 38° 26' 45", long. 77° 31' 49".

Front Royal—See W28AZ, Winchester.

Front Royal—See W42AC, Winchester.

Fulks Run—W45AW, Shenandoah Valley Educational TV Corp., 298 Port Republic Rd., Harrisonburg, VA 22801 (WVPT Ch. 51 Staunton)—100-w, lat. 38° 36' 31", long. 78° 54' 07".

Halifax—See W71AH, South Boston.

Halifax—See W73AJ, South Boston.

Hampton—W59CE, WAVY Television Inc., 300 Wavy St., Portsmouth, VA 23704 (WAVY-TV Ch. 10 Portsmouth-Norfolk-Newport News)—1000-w, lat. 37° 01' 31", long. 76° 20' 34". Note: Licensed as LPTV.

Harrisonburg—See W16AA, Rockingham County.

Harrisonburg—See W18AA, Rockingham County.

Harrisonburg—W24AZ, Ruarch Associates Ltd. Partnership, 123 E. Court St., Woodstock, VA 22664 (W10AZ Ch. 10 Woodstock)—100-w, lat. 38° 51' 33", long. 78° 48' 19".

Harrisonburg—See W46AE, Rockingham County.

Harrisonburg & central Rockingham County—W21AC, County of Rockingham, 408 County Office Bldg., Harrisonburg, VA 22801 (WHSV-TV Ch. 3 Harrisonburg;

WVIR-TV Ch. 29 Charlottesville)—100-w, lat. 38° 36' 31", long. 78° 54' 07".

Hidden Valley—See W02AE, Garden City.

Hidden Valley—See W04AG, Garden City.

Honaker—W51AD, Russell County Board of Supervisors, Box 1208, Lebanon, VA (WJHL-TV Ch. 11 Johnson City-Bristol-Kingsport, TN)—100-w, lat. 37° 03' 08", long. 82° 02' 09".

Jackson Ferry—See W03AJ, Wytheville.

Lexington—See W30BG, Bridgewater.

Little Italy Bottom—See W07BC, Big Stone Gap.

Little Stone Gap—See W07BC, Big Stone Gap.

Lovingson—W70AP, Central Virginia Educational TV Corp., Box 3237, 23 Sesame St., Richmond, VA 23235 (WCVE-TV Ch. 23 Richmond)—100-w, lat. 37° 47' 52", long. 78° 54' 02".

Madison—See W49AV, Ruckersville.

Marion—W13AR, Roy H. Park Bcstg. of Tri-Cities Inc., Box 1130, 338 E. Main St., Johnson City, TN 37601 (WJHL-TV Ch. 11 Johnson City-Bristol-Kingsport, TN)—1-w, lat. 36° 54' 06", long. 81° 32' 34".

Max Meadows—See W03AJ, Wytheville.

Mecklenburg County—See W77AE, Chase City.

Mecklenburg County—See W79AT, Chase City.

Monterey—W08CW, Shenandoah Valley Educational TV Corp., 298 Port Republic Rd., Harrisonburg, VA 22801 (WVPT Ch. 51 Staunton)—10-w, lat. 38° 20' 39", long. 79° 35' 47".

Dnancock—See W68BH, Craddockville.

Dnancock & Craddockville—W25AA, County of Accomack, Box 388, Accomack, VA 23301 (WHRO-TV Ch. 15 Hampton-Norfolk)—1000-w, lat. 37° 50' 27", long. 75° 34' 21".

Patrick County—See W67AE, Stuart.

Pennington Gap—W04BL, Holston Valley Bcstg. Corp., Box WKPT, Kingsport, TN 37662 (WKPT-TV Ch. 19 Kingsport-Johnson City-Bristol, TN)—10-w, lat. 36° 45' 00", long. 83° 01' 37".

Rockingham County—See W21AC, Harrisonburg.

Rockingham County—See W39AD, Harrisonburg.

Rockingham County—See W48AD, Harrisonburg.

Rockingham County & Harrisonburg—W16AA, County of Rockingham, 408 County Office Bldg., Harrisonburg, VA 22801 (WVIR-TV Ch. 29 Charlottesville)—1-w, lat. 38° 23' 34", long. 78° 46' 13".

Rural Retreat—See W03AJ, Wytheville.

Rustburg—W60BM, Central Virginia Educational TV Corp., Box 3237, 23 Sesame St., Richmond, VA 23235 (WCVE-TV Ch. 23 Richmond)—1000-w, lat. 37° 17' 07", long. 79° 05' 25".

South Hill—See W77AE, Chase City.

South Hill—See W79AT, Chase City.

South Salem—See W02AE, Garden City.

South Salem—See W04AG, Garden City.

Staunton—W67AF, Virginia Bcstg. Corp., Box 769, Charlottesville, VA 22902 (WVIR-TV Ch. 29 Charlottesville)—100-w, lat. 38° 09' 54", long. 79° 18' 51".

Strasburg—See W42AC, Winchester.

Stuart & Patrick County (portions)—W67AE, Blue Ridge ETV Assn., Box 13246, Roanoke, VA 24032 (WBRA-TV Ch. 15 Roanoke)—100-w, lat. 36° 43' 00", long. 80° 19' 00".

Sugar Loaf—See W02AE, Garden City.

Sugar Loaf—See W04AG, Garden City.

Sugar Loaf Mountain—W67AB, Blue Ridge ETV Assn., Box 13246, Roanoke, VA 24032 (WBRA-TV Ch. 15 Roanoke)—100-w, lat. 37° 15' 01", long. 79° 56' 00".

Waynesboro—See W30BG, Bridgewater.

Winchester—W48AZ, Ruarch Assoc. Limited Partnership, Box 10, 123 E. Court St., Woodstock, VA 22664 (W10AZ Ch. 10 Woodstock)—163-w, lat. 39° 11' 46", long. 78° 10' 45".

Washington

Aberdeen—K23AS, Trinity Bcstg. Network Inc., Box C-11949, Santa Ana, CA 92711 (KTBN-TV Ch. 40 Santa Ana-Los Angeles, CA)—100-w, lat. 46° 55' 55", long. 123° 44' 00".

Beach Dr. area—See K02EO, Seattle.

Bellingham—K48DM, KTZZ-TV Inc., Suite 208-17, 500 3rd St., Wausau, WI 55401 (KTZZ-TV Ch. 22 Seattle)—lat. 48° 48' 04", long. 122° 27' 40".

Beverly—See K07EC, Vantage.

Beverly—See K09EF, Vantage.

Beverly—See K12EN, Vantage.

Beverly & Vantage—K05JG, Sentinel Bluff TV Inc., Box 233, Beverly, WA 99321 (KTNW Ch. 31 Richland)—10-w, lat. 46° 49' 04", long. 119° 53' 09".

Bingen—See K53EI, Hood River, OR.

Bingen—See K68AJ, Hood River, OR.

Bingen—See K74BE, Hood River, OR.

Bremerton—K54AO, KIRO Inc., Broadcast House, 2807 3rd Ave., Seattle, WA 98111-7777 (KIRO-TV Ch. 7 Seattle)—100-w, lat. 47° 38' 27", long. 122° 43' 28".

Brewster—See K08AP, Pateros.

Brewster—See K10AP, Pateros.

Brewster—See K12AV, Pateros.

Brewster & Pateros—K53CX, TV Reception District No. 3, Okanogan County, Box 1399, Brewster, WA 98812 (KAYU-TV Ch. 28 Spokane)—10-w, lat. 48° 01' 10", long. 119° 58' 35".

Cashmere—See K51AE, Monitor.

Cashmere—See K53AH, Monitor.

Centralia—See K53AZ, Bunker.

Centralia & Chehalis—K42CM, Kelly Television Co., 4400 Stellacoom Blvd. SW, Tacoma, WA 98449 (KCPQ Ch. 13 Tacoma-Seattle)—lat. 46° 33' 16", long. 123° 03' 26".

Chehalis—See K42CM, Centralia.

Chehalis—See K53AZ, Bunker.

Chehalis—See K83AP, Centralia.

Chelan—K44CK, KAYU-TV Partners Ltd., Box 8115, Spokane, WA 99203 (KAYU-TV Ch. 28 Spokane)—10-w, lat. 47° 48' 26", long. 120° 01' 59". Note: Licensed as LPTV. Requests CP for change to lat. 47° 56' 35", long. 120° 14' 48". BPTT-930401SW.

Clarkston—See K47BW, Lewiston, ID.

Clarkston, WA & Lewiston, ID—K66CE, Life of Victory TV Inc., Box 1227, Lewiston, ID 83501—100-w, lat. 46° 27' 04", long. 117° 02' 47".

Colockum—See K63AO, Sternitt.

Colockum—See K67CD, Sternitt.

Colockum—See K69BF, Sternitt.

Colockum—See K79BY, Sternitt.

Colockum, Ellensburg, Stemilt & Wenatchee—K65AU, Apple Valley TV Assn. Inc., Box 582, Wenatchee, WA 98807 (KHQ-TV Ch. 6 Spokane)—100-w, lat. 47° 16' 27", long. 120° 24' 18".

Copalis—See K08DL, Westport.

Copalis—See K10EK, Westport.

Copalis—See K12DD, Westport.

Coulee City—K08CU, Coulee City TV Assn. Inc., 413 W. Main St., Coulee City, WA 99115 (KREM-TV Ch. 2 Spokane)—1-w, lat. 47° 39' 06", long. 119° 22' 45".

East Wenatchee—See K30AJ, Wenatchee.

East Wenatchee & East Wenatchee Bench—K51DR, Apple Valley TV Assn. Inc., Box 582, Wenatchee, WA 98807 (KREM-TV Ch. 2 Spokane)—100-w, lat. 47° 19' 11", long. 120° 14' 23".

East Wenatchee Bench—See K51DR, East Wenatchee.

East Wenatchee Bench—See K55FD, East Wenatchee.

East Wenatchee Bench—See K73BA, East Wenatchee.

East Wenatchee, Lake Wenatchee & Wenatchee area—K18AD, Central Washington Assn. for Public Telecommunications, 1105 South Ave., Yakima, WA 98902-5399 (KYVE-TV Ch. 47 Yakima)—100-w, lat. 47° 16' 27", long. 120° 24' 18".

Elbe—See K02LE, Ashford.

Elbe—See K09SB, Ashford.

Elbe—See K54AQ, Ashford.

Elbe—See K56BN, Ashford.

Elbe—See K58BM, Ashford.

Elbe—See K67CI, Ashford.

Electric City—See K08BY, Grand Coulee.

Electric City—See K10FV, Grand Coulee.

Electric City—See K12BZ, Grand Coulee.

Ellensburg—K41CK, Kittitas County TV Reception Improvement, Box 250, Rte. 2, Ellensburg, WA 98926 (KCPQ Ch. 13 Tacoma-Seattle; KAYU-TV Ch. 28 Spokane)—100-w, lat. 46° 53' 24", long. 120° 26' 38".

Ellensburg—See K65AU, Colockum.

***Ellensburg & Kittitas**—K15DE, KSTW Inc., Box 11411, Tacoma, WA 98411 (KSTW Ch. 11 Seattle-Tacoma)—lat. 46° 53' 24", long. 120° 26' 38".

Ellisford—See K08CX, Tonasket.

Ellisford—See K10DL, Tonasket.

Ellisford—See K12CX, Tonasket.

Ellisford—See K69AY, Tunk Valley.

Ellisford-Tonasket—K35BJ, Dkanogan TV Inc., Box 273, Dmak, WA 98841 (KAYU-TV Ch. 28 Spokane)—lat. 48° 46' 53", long. 119° 23' 10". Note: Licensed as LPTV.

Elma—See K72BM, Montesano.

Entiat—See K08BA, Drondo.

Entiat—See K10BA, Orondo.

Entiat—K11BI, E.A.D.-TV, Star Rte., Entiat, WA 98822 (KXLY-TV Ch. 4 Spokane)—1-w, lat. 47° 38' 10", long. 120° 16' 00".

Entiat—See K12BE, Drondo.

Entiat—K13BI, E.A.D.-TV, Star Rte., Entiat, WA 98822 (KHQ-TV Ch. 6 Spokane)—1-w, lat. 47° 38' 10", long. 120° 16' 00".

Ephrata—See K08CN, Soap Lake.

Ephrata—See K11EY, Soap Lake.

Ephrata—See K13EP, Soap Lake.

Everett—K27CI, USTV Washington Inc., 954 Dexter Ave. N, Seattle, WA 98109 (KTZZ-TV Ch. 22 Seattle)—1000-w, lat. 47° 58' 43", long. 122° 07' 31".

Glenoma—See K72CT, Mossyrock.

Glenwood—K07DT, Glenwood TV Assn., Seattle, WA 98619 (KATU Ch. 2 Portland, OR)—1-w, lat. 45° 58' 44", long. 121° 15' 08".

Goldendale—See K61BX, The Dalles, DR.

Goldendale—See K66AH, The Dalles, DR.

Goldendale—See K69AH, The Dalles, DR.

Grand Coulee & Electric City—K08BY, Grand Coulee TV Inc., Box 163, Grand Coulee, WA 99123 (KREM-TV Ch. 2 Spokane)—1-w, lat. 47° 56' 50", long. 118° 57' 18".

Grant County Airport—See K08CN, Soap Lake.

Grant County Airport—See K11EY, Soap Lake.

Grant County Airport—See K13EP, Soap Lake.

Grayland—See K08DL, Westport.

Grayland—See K10EK, Westport.

Grayland—See K12DD, Westport.

Grays River & Lebam—K63AW, KDIN-TV Inc., 222 S.W. Columbia St., Portland, OR 97201 (KDIN Ch. 6 Portland, OR)—100-w, lat. 46° 27' 44", long. 123° 32' 56". Holds CP for change to lat. 46° 27' 40", long. 123° 32' 58".

Kennewick—See K49CN, Richland.

Kettle Falls—See K08HY, Marcus-Evans.

Kettle Falls—See K10GJ, Marcus-Evans.

Kettle Falls—See K13IQ, Marcus-Evans.

Kittitas—See K15DE, Ellensburg.

Kittitas Valley—See K31AK, Ellensburg.

Kittitas Valley—See K51BD, Ellensburg.

Kittitas Valley—See K63BZ, Ellensburg.

Kittitas Valley—See K69BE, Ellensburg.

La Push—K09KZ, La Push TV Assn., Box 25, La Push, WA 98350 (KDMD-TV Ch. 4 Seattle)—1-w, lat. 47° 54' 17", long. 124° 38' 28".

Lake Wenatchee—See K08FC, Plain.

Lake Wenatchee—K13SQ, Lake Wenatchee TV Inc., 21821 Colt Rd., Leavenworth, WA 98826 (KYVE-TV Ch. 47 Yakima)—1-w, lat. 47° 46' 45", long. 120° 41' 30".

Lake Wenatchee—See K18AD, East Wenatchee.

Lake Wenatchee & Plain—K10KE, Lake Wenatchee TV Inc., 21821 Colt Rd., Leavenworth, WA 98826 (KAPP Ch. 35 Yakima)—1-w, lat. 47° 46' 45", long. 120° 41' 38".

Lebam—See K59BX, Grays River.

Lebam—See K63AW, Grays River.

Lebam—See K65BU, Grays River.

Lebam—See K67BJ, Grays River.

Lebam—See K69BR, Grays River.

Long Lake & Suncrest—K11NT, Spokane TV Inc., W. 500 Boone Ave., Spokane, WA 99201 (KXLY-TV Ch. 4 Spokane)—1-w, lat. 47° 47' 30", long. 117° 31' 49".

Malaga—See K09CL, Rock Island.

Malaga—See K11CS, Rock Island.

Malaga—See K13CQ, Rock Island.

Malaga, South Wenatchee & Sunnyslope area—K08CG, Apple Valley TV Assn., Box 582, Wenatchee, WA 98801 (KREM-TV Ch. 2 Spokane)—10-w, lat. 47° 27' 50", long. 120° 12' 50".

Malo—See K03EJ, Curlew.

Malo—See K09MP, Curlew.

Malo—See K11NB, Curlew.

Malo—See K13NV, Curlew.

Malott & vicinity—K67CH, TV Reception District 1, Box 111, Dkanogan, WA 98840 (KSPS-TV Ch. 7 Spokane)—100-w, lat. 48° 19' 36", long. 119° 42' 06".

Mansfield—See K08AP, Pateros.

Mansfield—See K10AP, Pateros.

Mansfield—See K12AV, Pateros.

Manson—K58AU, TV Improvement District 1 of Chelan, Box 63, Manson, WA 98831 (KXLY-TV Ch. 4 Spokane)—100-w, lat. 47° 56' 35", long. 120° 14' 48".

Merritt—See K03EC, Winton.

Merritt—See K05FN, Winton.

Methow—K09BI, Upper Methow Valley TV Assn. Inc., Box 247, Twisp, WA 98856 (KREM-TV Ch. 2 Spokane)—1-w, lat. 48° 01' 20", long. 119° 58' 30".

Mineral—See K02LE, Ashford.

Mineral—See K09SB, Ashford.

Mineral—See K54AQ, Ashford.

Mineral—See K56BN, Ashford.

Mineral—See K58BM, Ashford.

Mineral—See K67CI, Ashford.

Minnehaha Park—See K09FZ, East Valley.

Mirrormont—See K03FA, Issaquah.

Mirrormont—See K10LA, Issaquah.

Molson—K05HK, Drovilla TV Assn. Inc., 1522 Golden St., Oroville, WA 98844 (KSPS-TV Ch. 7 Spokane)—1-w, lat. 48° 56' 25", long. 119° 11' 30".

Monitor—See K55BN, Cashmere.

Translators—Washington

- Monitor & Cashmere**—K51AE, Apple Valley TV Assn. Inc., Box 582, Wenatchee, WA 98807 (KXLY-TV Ch. 4 Spokane)—20-w, lat. 47° 30' 55", long. 120° 26' 22".
- Moses Lake**—See K08CN, Soap Lake.
- Moses Lake**—See K11EY, Soap Lake.
- Moses Lake**—See K13EP, Soap Lake.
- *Moses Lake**—K150T, Gaylord Bcstg. Co., 10111 N. Central Expwy., Dallas, TX 75231 (KSTW Ch. 11 Seattle-Tacoma)—100-w, lat. 46° 48' 23", long. 119° 33' 25".
- Moses Lake**—See K52AF, Royal City.
- Moses Lake**—K64CZ, Peoples TV Assn. Inc., Box AG, Moses Lake, WA 98837 (KAYU-TV Ch. 28 Spokane)—lat. 46° 48' 23", long. 119° 33' 25". Note: Licensed as LPTV.
- National**—See K56BN, Ashford.
- National**—See K67CI, Ashford.
- Neah Bay**—K55AQ, Makah Indian Tribe, Box 115, Neah Bay, WA 98357 (KOMO-TV Ch. 4 Seattle)—100-w, lat. 48° 22' 04", long. 124° 39' 41".
- Ocean City**—See K08OL, Westport.
- Ocean City**—See K10EK, Westport.
- Ocean City**—See K12DO, Westport.
- Ocean Shores**—See K08DL, Westport.
- Ocean Shores**—See K10EK, Westport.
- Ocosta**—See K08DL, Westport.
- Ocosta**—See K10EK, Westport.
- Ocosta**—See K12DO, Westport.
- Odessa**—K09AR, Odessa TV Club, 803 E. 3rd, Odessa, WA 99159 (KXLY-TV Ch. 4 Spokane)—1-w, lat. 47° 20' 45", long. 118° 41' 38".
- Okanogan**—See K07DG, Omak.
- Okanogan**—See K09DG, Omak.
- Okanogan**—See K11DM, Omak.
- Okanogan**—See K13NK, Omak.
- Okanogan**—See K19AU, Omak.
- Okanogan**—See K31AH, Omak.
- Olympia**—K46AJ, KIRO Inc., Broadcast House, 2807 3rd Ave., Seattle, WA 98111-7777 (KIRO-TV Ch. 7 Seattle)—100-w, lat. 47° 02' 47", long. 122° 55' 09".
- Onalaska**—See K72CT, Mossyrock.
- Orondo**—See K09BJ, Entiat.
- Orondo**—See K11BI, Entiat.
- Orondo & Entiat**—K08BA, E.A.O.-TV, Star Rte., Entiat, WA 98822 (KXLY-TV Ch. 4 Spokane)—1-w, lat. 47° 40' 00", long. 120° 10' 12".
- Orondo & Entiat**—K10BA, E.A.O.-TV, Star Rte., Entiat, WA 98822 (KHQ-TV Ch. 6 Spokane)—1-w, lat. 47° 40' 00", long. 120° 10' 12".
- Oroville**—See K69AY, Tunk Valley.
- Othello**—See K52AF, Royal City.
- Othello**—See K55DJ, Moses Lake.
- Othello**—See K58BL, Moses Lake.
- Othello**—See K68BV, Moses Lake.
- Pacific Beach**—See K08DL, Westport.
- Pacific Beach**—See K10EK, Westport.
- Pacific Beach**—See K12DO, Westport.
- Pasadena Park**—See K11NU, East Valley.
- Pasco**—See K49CN, Richland.
- Pasco**—K66BW, Triac Communications, Box 8115, S. 4600 Regal St., Spokane, WA 99203 (KAYU-TV Ch. 28 Spokane)—12-w, lat. 46° 06' 16", long. 119° 07' 50". Note: Licensed as LPTV.
- Pateros**—See K53CX, Brewster.
- Pateros**—See K56BK, Brewster.
- Pateros, Brewster & Mansfield**—K08AP, TV Reception District No. 3, Okanogan County, Box 1399, Brewster, WA 98812 (KREM-TV Ch. 2 Spokane)—1-w, lat. 48° 01' 00", long. 119° 58' 51".
- Peshastin**—See K03DU, Leavenworth.
- Peshastin**—See K05FF, Leavenworth.
- Peshastin**—See K07LA, Leavenworth.
- Pine Creek**—See K07DG, Omak.
- Pine Creek**—See K09DG, Omak.
- Pine Creek**—See K11DM, Omak.
- Pine Creek**—See K31AH, Omak.
- Pine Creek**—See K69AY, Tunk Valley.
- Plain**—See K10KE, Lake Wenatchee.
- Plain**—See K12MB, Lake Wenatchee.
- Plain & Lake Wenatchee**—K08FC, Lake Wenatchee TV Inc., 21821 Colt Rd., Leavenworth, WA 98826 (KHQ-TV Ch. 6 Spokane)—1-w, lat. 47° 46' 45", long. 120° 41' 30".
- Puget Sound**—See K78BM, Point Pulley.
- *Puyallup**—K69FL, Bonneville Holding Co., KIRO Inc., 2807 3rd Ave., Seattle, WA 98121 (KIRO-TV Ch. 7 Seattle)—100-w, lat. 47° 10' 25", long. 122° 15' 51".
- Rice**—See K08HY, Marcus-Evans.
- Rice**—See K10GJ, Marcus-Evans.
- Rice**—See K13IQ, Marcus-Evans.
- Richland, Kennewick & Pasco**—K49CN, Triac Communications, Box 8115, S. 4600 Regal St., Spokane, WA 99203 (K53CY Ch. 53 Yakima)—100-w, lat. 46° 14' 10", long. 119° 19' 15".
- Royal City**—See K55DJ, Moses Lake.
- Royal City**—See K58BL, Moses Lake.
- Royal City**—See K68BV, Moses Lake.
- Royal City, Moses Lake, Othello & Warden**—K52AF, Peoples TV Assn. Inc., Box AG, Moses Lake, WA 98837 (KSPS-TV Ch. 7 Spokane)—100-w, lat. 46° 48' 23", long. 119° 33' 25".
- San Poil Valley**—See K11QB, Keller.
- Seattle (Beach Dr. area)**—K02EO, KIRO Inc., Broadcast House, 2807 3rd Ave., Seattle, WA 98121 (KIRO-TV Ch. 7 Seattle)—1-w, lat. 47° 34' 35", long. 122° 25' 02".
- Soap Lake**—See K60AE, Ephrata.
- Soap Lake, Ephrata & Wilson Creek**—K60AE, Peoples TV Assn. Inc., Box AG, Moses Lake, WA 98837 (KSPS-TV Ch. 7 Spokane)—10-w, lat. 47° 18' 56", long. 119° 35' 08".
- South Wenatchee**—See K08CG, Malaga.
- South Wenatchee**—See K10CM, Malaga.
- South Wenatchee**—See K12CF, Malaga.
- Spokane**—See K09FZ, East Valley.
- Spokane**—K09NN, Spokane TV Inc., W. 500 Boone Ave., Spokane, WA 99201 (KXLY-TV Ch. 4 Spokane)—10-w, lat. 47° 43' 44", long. 117° 26' 12".
- Spokane**—See K11NU, East Valley.
- Spokane**—K55EB, Trinity Bcstg. Network Inc., Box C-11949, Santa Ana, CA 92711 (KTBN-TV Ch. 40 Santa Ana-Los Angeles, CA)—lat. 47° 41' 40", long. 117° 20' 03".
- Stemiit**—See K65AU, Colockum.
- Stemiit, Colockum & Wenatchee**—K67CD, Apple Valley TV Assn. Inc., Box 582, Wenatchee, WA 98807 (KAYU-TV Ch. 28 Spokane; KSPS-TV Ch. 7 Spokane)—100-w, lat. 47° 16' 27", long. 120° 24' 18".
- Suncrest**—See K11NT, Long Lake.
- Sunnyslope**—See K08CG, Malaga.
- Sunnyslope**—See K10CM, Malaga.
- Sunnyslope**—See K12CF, Malaga.
- Taholah**—K07HF, Quinault Tribal Council, Taholah, WA 98587 (KOMD-TV Ch. 4 Seattle)—1-w, lat. 47° 20' 25", long. 124° 16' 30".
- Tonasket**—See K35BJ, Ellisford.
- Tonasket-Ellisford**—K08CX, TV Reception District 1, Box 111, Okanogan, WA 98840 (KHQ-TV Ch. 6 Spokane)—10-w, lat. 48° 46' 53", long. 119° 23' 10".
- Tunk Valley**—See K07DG, Omak.
- Tunk Valley**—See K09DG, Omak.
- Tunk Valley**—See K11DM, Omak.
- Tunk Valley**—See K31AH, Omak.
- Tunk Valley, Ellisford & Oroville Pine Creek**—K69AY, TV Reception Improvement District 1, Box 470, Omak, WA 98841 (KSPS-TV Ch. 7 Spokane)—100-w, lat. 48° 27' 15", long. 119° 18' 30".
- Twisp**—See K08AY, Winthrop.
- Twisp**—See K10BD, Winthrop.
- Twisp**—See K12BA, Winthrop.
- Vancouver**—K04EI, Vancouver School District 37, 605 N. Devine Rd., Vancouver, WA 98661 (KCPQ Ch. 13 Tacoma-Seattle)—1-w, lat. 45° 37' 05", long. 122° 50' 03".
- Vantage**—See K05JG, Beverly.
- Vantage & Beverly**—K07EC, Sentinel Bluff TV Inc., Box 233, Beverly, WA 99321 (KEPR-TV Ch. 19 Pasco-Kennewick-Richland)—10-w, lat. 46° 49' 04", long. 119° 53' 09".
- Wakfield**—See K08CW, Jackass Butte.
- Wakfield**—See K10DK, Jackass Butte.

Wakefield—See K12CW, Jackass Butte.

Walla Walla—K14HT, Apple Valley TV Assn. Inc., 1610 S. 24th Ave., Yakima, WA 98902 (KVEV Ch. 42 Kennewick-Pasco-Richland)—1000-w, lat. 45° 50' 25", long. 118° 17' 10".

Warden—See K52AF, Royal City.

Warden—See K55DJ, Moses Lake.

Warden—See K58BL, Moses Lake.

Warden—See K68BV, Moses Lake.

Wenatchee—See K18AD, East Wenatchee.

***Wenatchee**—K43DF, Gaylord Bcstg. Co., Box 11411, Tacoma, WA 98411—100-w, lat. 47° 22' 52", long. 120° 17' 16".

Wenatchee—See K45AC, East Wenatchee.

Wenatchee—See K63AO, Stemitt.

Wenatchee—See K65AU, Colockum.

Wenatchee—See K67CD, Stemitt.

Wenatchee—See K69BF, Stemitt.

Wenatchee—See K79BY, Stemitt.

Wenatchee/East Wenatchee—K30AJ, KXLY Television, W. 500 Boone Ave., Spokane, WA 99201 (KXLY-TV Ch. 4 Spokane)—100-w, lat. 47° 22' 52", long. 120° 17' 16". Note: Licensed as LPTV.

White River—See K53EI, Hood River, OR.

White Salmon—See K68AJ, Hood River, OR.

White Salmon—See K74BE, Hood River, OR.

Wilson Creek—See K60AE, Ephrata.

Winthrop & Twisp—K08AY, TV Reception District 2 of Okanogan County, Box 247, Twisp, WA 98856 (KREM-TV Ch. 2 Spokane)—5-w, lat. 48° 18' 56", long. 120° 06' 54".

Wishka Valley—See K08GS, Aberdeen.

Wishka Valley—See K10GX, Aberdeen.

Wishka Valley—See K12HN, Aberdeen.

Yakima—K68EB, Triac Communications, 4600 S. Regal St., Spokane, WA 99223 (KAYU-TV Ch. 28 Spokane)—1000-w, lat. 46° 31' 56", long. 120° 29' 00". Note: Licensed as LPTV.

West Virginia

***Beckley**—W18BI, Sonlight Bcstg. Systems Inc., 120 Zeigler Circle E, Mobile, AL 36608 (KTBN-TV Ch. 40 Santa Ana-Los Angeles, CA)—1000-w, lat. 37° 57' 30", long. 81° 09' 03".

Grant County—See W48AA, Keyser.

Hampshire—W41AO, West Virginia Educational Bcstg. Authority, 600 Capitol St., Charleston, WV 25301 (WNPB-TV Ch. 24 Morgantown)—lat. 39° 27' 03", long. 78° 20' 53".

Mineral County—See W48AA, Keyser.

Moorefield—W46BR, Valley TV Cooperative Inc., Box 151, Moorefield, WV 26836 (WTTG Ch. 5 Washington, DC)—20-w, lat. 38° 58' 57", long. 78° 54' 31".

Wisconsin

Adams & Friendship—W64AU, State of Wisconsin-Educational Communications Board, 3319 W. Beltline Hwy., Madison, WI 53713 (WHRM-TV Ch. 20 Wausau)—1000-w, lat. 43° 59' 16", long. 89° 49' 05". Note: Licensed as LPTV.

Ellison Bay—See W55AO, Washington Island Twp.

Fence & Florence—W54AR, State of Wisconsin-Educational Communications Board, 3319 W. Beltline Hwy., Madison, WI 53713 (WPNE Ch. 38 Green Bay)—100-w, lat. 45° 44' 13", long. 88° 25' 43".

Florence—See W54AR, Fence.

Fond du Lac—W75AJ, Nationwide Communications Inc., 115 S. Jefferson St., Green Bay, WI 54301 (WBAY-TV Ch. 2 Green Bay)—100-w, lat. 43° 43' 58", long. 88° 26' 28".

Friendship—See W64AU, Adams.

Grantsburg—W39AF, State of Wisconsin-Educational Communications Board, 3319 W. Beltline Hwy., Madison, WI 53713 (WHWC-TV Ch. 28 Menomonie)—100-w, lat. 45° 50' 24", long. 92° 28' 22".

Prairie du Chien—See K12DZ, McGregor, IA.

River Falls—W55AP, State of Wisconsin-Educational Communications Board, 3319 W. Beltline Hwy., Madison, WI 53713 (WHWC-TV Ch. 28 Menomonie)—100-w, lat. 44° 54' 10", long. 92° 41' 27".

Upper Door County—See W55AO, Washington Island Twp.

Vilas County—See W57AR, Sayer.

Washington Island Twp., Ellison Bay & Upper Door County—W55AO, State of Wisconsin-Educational Communications Board, 3319 W. Beltline Hwy., Madison,

WI 53713 (WPNE Ch. 38 Green Bay)—100-w, lat. 45° 13' 00", long. 87° 03' 49".

Wyoming

Afton, Auburn, Fairview, Grover & Smoot—K110M, Star Valley TV System Inc., Box 114, Afton, WY 83110 (KIDK Ch. 3 Idaho Falls-Pocatello-Blackfoot, ID)—1-w, lat. 42° 38' 10", long. 110° 59' 30".

Alta—See K02KD, Driggs, ID.

Alta—See K07QC, Driggs, ID.

Arapahoe—See K03ER, Riverton.

Arapahoe—See K05FT, Riverton.

Arapahoe & rural area—See K07UZ, Riverton.

Arvada & Horse Creek—K08GH, Arvada TV Assn., Arvada, WY 82831 (KTWO-TV Ch. 2 Casper)—1-w, lat. 44° 37' 24", long. 106° 05' 59".

Auburn—See K110M, Afton.

Baggs, WY & Lower Snake River, CO—K08BM, Moffat County, County Courthouse, Craig, CO 81625 (KCNC-TV Ch. 4 Denver)—1-w, lat. 40° 55' 35", long. 107° 28' 40".

Banner—See K05AW, Story.

Bear River—See K06IF, Uinta County.

Beaver Ridge, Cora, Daniel, Green River & Pinedale area—K05DK, Cora Peak TV Assn., Box 98, Daniel, WY 83113 (KTWO-TV Ch. 2 Casper)—10-w, lat. 42° 55' 09", long. 110° 00' 52".

Bedford—See K05GJ, Thayne.

Bedford—See K07PB, Thayne.

Bedford—See K12LI, Thayne.

Big Goose—See K04FD, Ranchester.

Big Goose Community—See K06AT, Sheridan.

Big Laramie Valley, Bosler & Laramie—K03CR, Laramie Plains Antenna TV Assn. Inc., Box 188, Laramie, WY 82070 (KUSA-TV Ch. 9 Denver, CO)—10-w, lat. 41° 14' 16", long. 105° 27' 48".

Big Piney—See K04FV, La Barge.

Big Piney—K10HO, Upper Green River TV System, Box 98, Big Piney, WY 83113 (KTVX Ch. 4 Salt Lake City, UT)—10-w, lat. 42° 34' 11", long. 109° 54' 39".

Bosler—See K03CR, Big Laramie Valley.

Bosler—See K10FQ, Big Laramie Valley.

Bosler—See K12FY, Big Laramie Valley.

Boulder—See K07HM, Big Piney.

Boulder—See K12AH, Big Piney.

Buffalo—K06HM, Buffalo TV Assn., 80 S. Main St., Buffalo, WY 82834 (KTWO-TV Ch. 2 Casper)—10-w, lat. 44° 20' 25", long. 106° 48' 22".

California Oil Camp—See K06FD, La Barge.

California Oil Camp—See K09IJ, La Barge.

Calpet—See K06FD, La Barge.

Calpet—See K09IJ, La Barge.

Campbell County—See K08AA, Wyodak.

Carbon County—See K56AV, Rawlins.

Carbon County—See K58AM, Rawlins.

Carlisle—See K07GL, Hulett.

Carlisle—See K09AC, Sundance.

Carlisle, Inyan Cara, Sundance & Williams Divide—K12AD, Sundance Community TV Assn., Sundance, WY (KOTA-TV Ch. 3 Rapid City, SD)—1-w, lat. 44° 23' 18", long. 104° 22' 33".

Clarks Fork—See K11GE, Cooke City, MT

Clarks Fork—See K11QL, Sunlight Basin.

Clarks Fork—See K13FW, Cooke City, MT.

Clarks Fork & Sugarloaf Mountain areas—K02LH, Park County, Box 110, Cody, WY 82414 (KRMA-TV Ch. 6 Denver, CO)—10-w, lat. 44° 53' 37", long. 109° 38' 22".

Clarks Fork Canyon—See K04DB, Sunlight Basin.

Clarks Fork Canyon & Sunlight Basin areas—K05CC, Park County, Box 110, Cody, WY 82414 (KULR-TV Ch. 8 Billings, MT; KSVI Ch. 6 Billings, MT)—10-w, lat. 44° 45' 25", long. 109° 22' 21".

Clear Creek—See K08JU, Clearmont.

Clearmont & Clear Creek area—K08JU, Clearcreek TV Booster Assn., Box 66, Clearmont, WY 82835 (KTWO-TV Ch. 2 Casper)—1-w, lat. 44° 41' 42", long. 106° 22' 10".

Cora—See K05DK, Beaver Ridge.

Translators—Wyoming

- Cottonwood Creek**—See K07HM, Big Piney.
- Cottonwood Creek**—See K12AH, Big Piney.
- Daniel**—See K05DK, Beaver Ridge.
- Daniel**—See K07HM, Big Piney.
- Daniel**—See K12AH, Big Piney.
- Dayton & Tongue River**—K05AC, Dayton TV Assn., Box 123, Dayton, WY 82836 (KTVO Ch. 2 Billings, MT)—1-w, lat. 44° 51' 57", long. 107° 14' 57".
- East Fork River**—See K07HM, Big Piney.
- East Fork River**—See K12AH, Big Piney.
- Edgerton, Linch & Midwest**—K07NZ, Salt Creek TV Assn. Inc., Box 179, Midwest, WY 82643 (KHSD-TV Ch. 11 Lead, SD)—10-w, lat. 43° 28' 58", long. 106° 09' 49".
- El Paso Natural Gas Camp**—See K07HM, Big Piney.
- El Paso Natural Gas Camp**—See K12AH, Big Piney.
- Elmo**—See K08EH, Medicine Bow.
- Encampment**—K06BR, Elk Mountain TV Co., Saratoga, WY 84701 (KGWN-TV Ch. 5 Cheyenne)—10-w, lat. 41° 17' 10", long. 106° 44' 00".
- Etna**—See K05GJ, Thayne.
- Etna**—See K07PB, Thayne.
- Etna**—See K12LI, Thayne.
- Evanston**—See K06IF, Uinta County.
- Evanston**—See K09JL, Upper Bear River Valley.
- Evanston**—See K11JQ, Upper Bear River Valley.
- Evanston**—See K13JV, Upper Bear River Valley.
- Evanston**—K19CP, Larry H. Miller Communications Corp., 5650 S. State St., Murray, UT 84107 (KXIV Ch. 14 Salt Lake City, UT)—100-w, lat. 41° 21' 09", long. 110° 54' 26".
- Fairview**—See K110M, Afton.
- Fontenelle**—See K06FD, La Barge.
- Fontenelle**—See K09IJ, La Barge.
- Fork River**—See K07HM, Big Piney.
- Fork River**—See K12AH, Big Piney.
- Fort Bridger**—See K07LS, Little America.
- Fort Bridger**—See K09DI, Mountain View.
- Fort Bridger**—See K11DN, Mountain View.
- Fort Bridger**—See K13DH, Mountain View.
- Fort MacKenzie**—See K06AT, Sheridan.
- Fort MacKenzie**—See K10KP, Sheridan.
- Freedom**—See K05GJ, Thayne.
- Freedom**—See K07PB, Thayne.
- Freedom**—See K12LI, Thayne.
- Freedom**—K31DC, Lower Star Valley Non-Profit TV Assn., Box 123, Freedom, WY 83120 (KISU-TV Ch. 10 Pocatello, ID)—20-w, lat. 43° 01' 23", long. 111° 04' 21".
- Fremont County**—See K03ER, Riverton.
- Fremont County**—See K05FT, Riverton.
- Garland**—See K05AB, Powell.
- Garland**—See K12AE, Powell.
- Gillette**—K04AB, Gillette TV Assn., Box 786, Gillette, WY 82716 (KTWO-TV Ch. 2 Casper)—1-w, lat. 44° 17' 30", long. 105° 30' 00".
- Gillette**—See K08AA, Wyodak.
- Gillette**—K16AE, Stauffer Communications Inc., 304 N. Center St., Casper, WY 82601 (KGWC-TV Ch. 14 Casper)—100-w, lat. 44° 12' 33", long. 105° 28' 05". Note: Licensed as LPTV.
- Glenrock**—See K20AB, Casper.
- Granger**—K03ES, Upper Bear River TV Service, Box 1947, Evanston, WY 82930 (KSL-TV Ch. 5 Salt Lake City, UT)—5-w, lat. 41° 28' 15", long. 110° 01' 45".
- Granger**—See K69BY, Little America.
- Green River**—See K05DK, Beaver Ridge.
- Grover**—See K110M, Afton.
- Hanna**—See K08EH, Medicine Bow.
- Hoback Junction**—K11LL, Retlaw Enterprises Inc., Box 2008, 1255 E. 17th St., Idaho Falls, ID 83401 (KIDK Ch. 3 Idaho Falls-Pocatello-Blackfoot, ID)—1-w, lat. 43° 22' 00", long. 110° 44' 00".
- Horse Creek**—See K07HM, Big Piney.
- Horse Creek**—See K08GH, Arvada.
- Horse Creek**—See K12AH, Big Piney.
- Hudson & rural surrounding area**—K110I, Riverton-Fremont TV Club Inc., 113 S. 2nd E., Riverton, WY 82501 (KTWO-TV Ch. 2 Casper)—1-w, lat. 42° 53' 45", long. 108° 35' 00".
- Inyan Cara**—See K09AC, Sundance.
- Inyan Cara**—See K12AD, Carlisle.
- Jackson**—K13FZ, The Post Co., Box 2148, Idaho Falls, ID 83401 (KIFI-TV Ch. 8 Idaho Falls-Pocatello-Blackfoot, ID)—10-w, lat. 43° 27' 10", long. 110° 45' 50".
- Kerney**—See K05AW, Story.
- La Barge**—K02GE, Tulsa TV Assn., Box 24, La Barge, WY 83123 (KSL-TV Ch. 5 Salt Lake City, UT)—1-w, lat. 42° 18' 45", long. 110° 19' 35".
- Laramie**—See K03CR, Big Laramie Valley.
- Laramie**—K08IQ, Burke Broadcasting Co. of Cheyenne, 1800 Judson Rd., Longview, TX 75606 (KGWN-TV Ch. 5 Cheyenne)—100-w, lat. 41° 17' 06", long. 105° 26' 41".
- Laramie**—See K10FQ, Big Laramie Valley.
- Laramie**—See K12FY, Big Laramie Valley.
- Laramie**—K57AF, Laramie Plains Antenna TV Assn. Inc., Box 188, Laramie, WY 82070 (KRMA-TV Ch. 6 Denver, CO)—100-w, lat. 41° 14' 16", long. 105° 27' 48".
- Linch**—See K07NZ, Edgerton.
- Little America**—See K09DI, Mountain View.
- Little America**—See K11DN, Mountain View.
- Little America**—See K13DH, Mountain View.
- Little America**—See K72CX, McKinnon.
- Little America & Granger**—K69BY, Rocky Mountain Communications Network Inc., 300 N. Center St., Casper, WY (KGWR-TV Ch. 13 Rock Springs)—100-w, lat. 41° 29' 46", long. 109° 20' 50".
- Lonetree**—See K09DI, Mountain View.
- Lonetree**—See K11DN, Mountain View.
- Lonetree**—See K13DH, Mountain View.
- Lovell**—K12AC, Lovell Byron Cowley TV, 225 E. 6th St., Lovell, WY 82431 (KTVO Ch. 2 Billings, MT)—1-w, lat. 44° 49' 35", long. 108° 20' 22".
- Lower Piney**—See K05AW, Story.
- Lucerne District**—See K05EA, Thermopolis.
- Lusk**—K08AJ, Lusk TV Club, Box 757, Lusk, WY 82225 (KGWC-TV Ch. 14 Casper)—1-w, lat. 42° 43' 50", long. 104° 25' 00".
- Lyman**—See K07LS, Little America.
- Mammoth**—See K06AD, Yellowstone National Park.
- Mammoth & Yellowstone National Park**—K10JH, Mammoth Community TV & FM Assn., Box 255, Yellowstone Park, WY 82190 (KTVO Ch. 2 Billings, MT)—1-w, lat. 44° 56' 02", long. 110° 42' 23".
- McKinnon**—See K07LS, Little America.
- McKinnon**—See K27DZ, Little America.
- McKinnon**—See K29CR, Little America.
- McKinnon & Little America**—K72CX, Daggett County TV Dept., County Courthouse, Manila, UT 84046 (KTVX Ch. 4 Salt Lake City, UT)—100-w, lat. 41° 06' 19", long. 110° 12' 13". Requests CP for change from Ch. 72 to Ch. 25. BPTT-910926IF.
- Midwest**—See K07NZ, Edgerton.
- Midwest**—See K20AB, Casper.
- Moorcroft**—K06HL, Moorcroft Community TV Inc., Box 86, Moorcroft, WY 82721 (KHSD-TV Ch. 11 Lead, SD)—1-w, lat. 44° 15' 05", long. 104° 56' 50".
- Mountain View**—See K07LS, Little America.
- Mountain View, Fort Bridger, Little America, Lonetree & Opal**—K09DI, Lyman TV Assn., Box 96, Mountain View, WY 82939 (KSL-TV Ch. 5 Salt Lake City, UT)—1-w, lat. 41° 06' 50", long. 110° 14' 00".
- New Haven**—See K07GL, Hulett.
- Newcastle**—K07AC, Newcastle TV Assn. Inc., Box 84, Newcastle, WY 82701 (KDUH-TV Ch. 4 Scottsbluff, NE)—1-w, lat. 43° 50' 24", long. 104° 12' 03".
- Opal**—See K07LS, Little America.
- Opal**—See K09DI, Mountain View.
- Opal**—See K11DN, Mountain View.
- Opal**—See K13DH, Mountain View.
- Orchard Ranch Ltd.**—K05CE, Orchard Ranch Ltd., Box 3800, HC 30, Ten Sleep, WY 82442 (KTWO-TV Ch. 2 Casper)—1-w, lat. 43° 36' 30", long. 107° 25' 45".

Virgin Islands—Translators

- Oshota**—See K07GL, Hulett.
- Owl Creek**—See K05EA, Thermopolis.
- Paradise**—See K05GM, Plains, MT.
- Paradise**—See K07CH, Plains, MT.
- Passaic**—See K06CD, Sayle, MT.
- Pinedale**—See K05DK, Beaver Ridge.
- ***Pinedale**—K14IL, Sublette County, Box 98, Big Piney, WY 83113 (KCWC-TV Ch. 4 Lander-Riverton)—20-w, lat. 42° 55' 09", long. 110° 00' 52".
- Point of Rocks**—See K07PJ, Dry Lakes.
- Point of Rocks**—See K09MJ, Dry Lakes.
- Point of Rocks**—See K11MR, Dry Lakes.
- Powell**—See K47AD, Cody.
- Powell**—See K49AI, Cody.
- Powell**—See K51AK, Cody.
- Powell**—See K53AL, Cody.
- Powell**—See K55CA, Cody.
- Powell & Garland**—K05AB, City of Powell, Box 1008, Powell, WY 82435 (KULR-TV Ch. 8 Billings, MT)—1-w, lat. 44° 44' 30", long. 108° 45' 30".
- Quartz Creek**—See K10LL, Pipe Creek, MT.
- Ranchester**—K12AX, Ranchester TV Assn., Ranchester, WY 82839 (KTWO-TV Ch. 2 Casper)—1-w, lat. 44° 55' 00", long. 107° 09' 59".
- Sinclair**—See K21CV, Rawlins.
- Smoot**—K39VJ, Star Valley TV System Inc., Box 114, Afton, WY 83110—10-w, lat. 42° 38' 10", long. 110° 58' 30".
- Smoot**—See K110M, Afton.
- South Fork**—K02LG, Park County, Box 160, Cody, WY 82414 (KRMA-TV Ch. 6 Denver, CO)—1-w, lat. 44° 14' 30", long. 109° 31' 30".
- Speedway Road**—See K07HM, Big Piney.
- Speedway Road**—See K12AH, Big Piney.
- Story, Banner, Kerney & Lower Piney**—K05AW, Story-Banner Community TV, Box 234, Story, WY 82842 (KTVO Ch. 2 Billings, MT)—1-w, lat. 44° 34' 35", long. 106° 52' 34".
- Sugarloaf Mountain**—See K02LH, Clarks Fork.
- Sugarloaf Mountain**—See K06KT, Clarks Fork.
- Sugarloaf Mountain**—See K07GG, Clarks Fork.
- Sugarloaf Mountain**—See K09GI, Clarks Fork.
- Sundance**—See K12AD, Carlisle.
- Sundance, Carlisle & Inyan Cara Williams Divide**—K09AC, Sundance Community TV Assn., Sundance, WY (KTWO-TV Ch. 2 Casper)—1-w, lat. 44° 23' 18", long. 104° 20' 33".
- Sunlight Basin**—See K05CC, Clarks Fork Canyon.
- Sunlight Basin**—K13SP, Park County, Box 160, Cody, WY 82414 (KTWO-TV Ch. 2 Casper)—1-w, lat. 44° 45' 25", long. 109° 22' 21".
- Thayer Junction**—See K07PJ, Dry Lakes.
- Thayer Junction**—See K09MJ, Dry Lakes.
- Thayer Junction**—See K11MR, Dry Lakes.
- Thayne, Bedford, Etna, Freedom & Turnerville**—K05GJ, Lower Star Valley Non-Profit TV Assn., Box 123, Freedom, WY 83120 (KIFI-TV Ch. 8 Idaho Falls-Pocatello-Blackfoot, ID)—10-w, lat. 43° 01' 23", long. 111° 04' 21".
- Tongue River**—See K05AC, Dayton.
- Tongue River**—See K10AE, Dayton.
- Turnerville**—See K05GJ, Thayne.
- Turnerville**—See K07PB, Thayne.
- Turnerville**—See K12LI, Thayne.
- Uinta County, Bear River & Evanston**—K06IF, Bridger Valley, Daggett County ETV Cooperative, Services Board, 79 Alder, Mountain View, WY 82939 (KUED Ch. 7 Salt Lake City, UT)—10-w, lat. 41° 20' 53", long. 110° 54' 00".
- Upper Greybull areas**—See K04LA, Wood River.
- Upper Greybull River**—See K06DJ, Wood River.
- Upper Greybull River**—See K13FO, Wood River.
- Upton**—K07BZ, Upton Community TV, Box 795, Newcastle, WY 82701 (KGWC-TV Ch. 14 Casper)—1-w, lat. 44° 03' 30", long. 104° 39' 10".
- Utah Oil Camp**—See K06FD, La Barge.
- Utah Oil Camp**—See K09J, La Barge.
- Wamsutter**—K13KN, Town of Wamsutter, Mayor's Office, Wamsutter, WY 82336 (KTWO-TV Ch. 2 Casper)—1-w, lat. 41° 45' 12", long. 107° 49' 48".
- Williams Divide**—See K09AC, Sundance.
- Williams Divide**—See K12AD, Carlisle.
- Wilson**—See K59DY, Jackson.
- Wood River**—K07RT, Park County, Box 160, Cody, WY 82414 (KRMA-TV Ch. 6 Denver, CO)—1-w, lat. 44° 04' 30", long. 108° 56' 10".
- Yellowstone National Park**—See K10JH, Mammoth.
- Yellowstone National Park**—See K13VA, Mammoth.
- Yellowstone National Park & Mammoth**—K06AD, Mammoth Community TV & FM Assn., Box 255, Yellowstone Park, WY 82190 (KIDK Ch. 3 Idaho Falls-Pocatello-Blackfoot, ID)—5-w, lat. 44° 56' 02", long. 110° 42' 23".
- Yellowstone River**—See K07GG, Clarks Fork.
- Yellowstone River**—See K09GI, Clarks Fork.

Guam

***Island of Rota**—K16CZ, Guam Educational Telecommunications Corp., Box 21449, Guam Main Facility, GU 96921 (KGTF Ch. 12 Agana)—10-w, lat. 14° 08' 21", long. 145° 10' 22".

***Island of Saipan**—K14IM, Guam Educational Telecommunications Corp., Box 21449, Guam Main Facility, GU 96921 (KGTF Ch. 12 Agana)—100-w, lat. 15° 11' 09", long. 145° 44' 29".

Merizo—K04JG, Guam Educational Telecommunications Corp., Box 21449, Guam Main Facility, GU 96921 (KGTF Ch. 12 Agana)—10-w, lat. 13° 15' 51", long. 144° 40' 16".

Puerto Rico

Adjuntas—W49AC, Pegasus Bcstg. of San Juan, Puerto Rico Inc., Box 2050, San Juan, PR 00936 (WAPA-TV Ch. 4 San Juan)—100-w, lat. 18° 10' 17", long. 66° 42' 12".

Aguadilla—See W32AA, Aguada.

Caguas—W58AA, Ponce Television Corp. Isabel Esq. Montaner, Ponce, PR 00731 (WSTE Ch. 7 Ponce)—1000-w, lat. 18° 16' 00", long. 66° 05' 05".

Virgin Islands

Charlotte Amalie—W05AS, Group 3 Bcstg. Inc., Box 8 ABC, Sunny Isle Shopping Center, St. Croix, VI 00820 (WSVI Ch. 8 Christiansted)—10-w, lat. 18° 21' 26", long. 64° 56' 50".

St. Croix—See W15AA, Fredericksted.

Translators Owned & Operated By Television Stations

As of November 1, 1993

All stations are licensed unless preceded by an asterisk (*) which indicates CP status. These stations are included in the complete listing of Translator Stations which precedes this section.

Alabama

WBMG Birmingham: W04CB Sylacauga.

WBRC-TV Birmingham: W29AO Anniston; W15AP Gadsden.

WTTO Birmingham: W04CH Birmingham; W62BG Birmingham.

WIIQ Demopolis: W58AJ Jackson.

WTJP Gadsden: *W51BY Birmingham; W67CO Huntsville.

WAAY-TV Huntsville-Decatur: W36BG Bryant.

WMCF-TV Montgomery: *W35BE Opelika.

Alaska

KAKM Anchorage: K67AY Bird Point & Girdwood; K39AA Clam Gulch & Homesites along Sterling Highway; K05FW Girdwood; K07PF Homer; K45AB Kasilof; K12LA Kenai & Soldotna; K21AM Ninilchik, Kasilof & Anchor Point; K48AC North Kenai; K49AU Sutton; K47AG Talkeetna.

KIMO Anchorage: K08KA Girdwood; K05FU Sutton.

KUUU-TV Anchorage: K04DS Cooper's Landing & Upper Kenai River area; K09JE Palmer; K30BE Sutton; K090D Talkeetna.

KTVK Anchorage: K66CF Sutton & Alpine; K04DO Talkeetna.

KYES Anchorage: K06LY Anchorage; K08LW Kenai/Soldotna.

KATN Fairbanks: K13KU Delta Junction; K13MZ Healy, Suntrana & Usibelli.

KTVF Fairbanks: K07NJ Clearwater, Delta Junction & Fort Greeley; K03ED Tanacross & Tok.

KUAC-TV Fairbanks: K05FI Delta Junction; K07ND Healy; K05HI Nenana.

KJUD Juneau: K110X Airport area, Auke Bay, Gastineau Channel & Mendenhall Glacier area; K130C Douglas & Juneau.

Arizona

KAET Phoenix: K64AP Ash Fork, Grand Canyon & Parks; K42AC Cottonwood, Clarkdale, Cornville & Prescott Valley; *K66BS Flagstaff; K55DB Prescott & Chino Valley; K03FB Snowflake, Clay Springs, Lakeside, Pinedale, Pine Top, Show Low & Taylor.

KNXV-TV Phoenix: K44CN Cottonwood; K52CM Flagstaff; K57FY Kingman; K47DJ Prescott.

KPAZ-TV Phoenix: K58AV Cottonwood; K63DK Globe-Miami.

KPHO-TV Phoenix: K40AD Cottonwood, Clarkdale & Cornville; K64BI Flagstaff; K59CI Globe & Miami; K09KV Prescott; K27DN Williams-Ash Fork.

KTSP-TV Phoenix: K36AE Clarkdale, Cottonwood & Verde Valley; K68BW East Flagstaff & Leupp; K26DH Flagstaff; *K55BW Madera Peak; K04AI Prescott; K25DP Williams-Ash Fork; K09JZ Winslow.

KTVC Phoenix: K38AI Cottonwood, Clarkdale & Cornville; K60BP Flagstaff; K11LC Prescott; K60ED Williams, Ash Fork & Grand Canyon.

KTUV-TV Phoenix: K40AC Tucson.

KUTP Phoenix: K14HC Prescott.

KPNX Phoenix-Mesa: K61FB Globe-Miami; K06AE Prescott.

KUSK Prescott-Phoenix: *K43CO Casa Grande; K30DT Flagstaff; K55GG Kingman; *K17DA Lake Havasu City; K17BU Mesa; K27AN Phoenix; K55EH Phoenix; *K23BY Scottsdale.

KGUN Tucson: K02BW Casas Adobes; K60FC Oro Valley.

KOLD-TV Tucson: K07VD Benson; K07DA Casas Adobes.

KUAT-TV Tucson: K23CK Duncan.

KVOA-TV Tucson: K64BV Casas Adobes.

Arkansas

KFSM-TV Fort Smith: K67EO Bentonville; K62DQ Fayetteville.

KETS Little Rock: K13MV McGehee.

KTHV Little Rock: K13HP Hot Springs & Euclid Heights.

California

KAEF Arcata-Eureka: K20CN Fortuna/Rio Dell; K25CI Klamath.

KCPM Chico: K18AO Oroville.

KHSL-TV Chico: K04GG Bieber, Fall River Mills & Little Valley; K13FC Castella; K54EE Chester, Greenville & Westwood; K04BT Dunsmuir, Castella & Mount Shasta;

K13JT Fall River Mills, Burney & Hat Creek; K51CA Greenville; K49CT Paradise; K11JU Quincy; K04CM Weed; K06GZ Whitmore; K64DK Yreka & Weed.

KVEA Corona-Los Angeles: K57CD Escondido, Rancho Bernardo & Poway; K15CU Salinas.

KECY-TV El Centro-Yuma: K77AV Palm Springs.

KIEM-TV Eureka: K09VQ Crescent City; K04NX Garberville & Redway; K10NU Miranda; K11QI Orleans; K04NY Rio Dell; K15DV Willits & Ukiah; K08GR Willow Creek.

KVIQ-TV Eureka: K10HX Garberville; K10FS Rio Del/Scotia.

KFWU Fort Bragg: K23CZ Ukiah.

KVPT Fresno: K65EY Bakersfield.

KFTV Hanford-Fresno: K39AB Bakersfield.

KCET Los Angeles: K67FS Bakersfield; K06MC Lake Isabella; K55AP Santa Barbara & Santa Ynez Valley (western portion); K61AI Santa Barbara (northeastern section); K47CC Victorville.

KTLLA Los Angeles: *K02OK Beowawe-Crescent Valley, NV.

KWHY-TV Los Angeles: K65BP Goleta & Carpinteria.

KCSO Modesto-Sacramento-Stockton: *K21DS Chico.

KCCN-TV Monterey: K59AY Hollister; K57AV Santa Cruz.

KESQ-TV Palm Springs-Indio: K27DS Twenty-nine Palms, Hemet, Joshua Tree, San Jacinto, Snow Peak & Yucca Valley.

KIXE-TV Redding: K20DE Alturas; K13IT Canby & Alturas; K02HC Etna & Fort Jones; K28DB Fall River Mills & McArthur; K14HX Lakehead; K28CY Lewiston; *K39DG Trinity Center; K06GR Weed; K35DE Yreka, Montague, Grenada & Weed.

KRCR-TV Redding-Chico: K66BY Alturas; K36BT Blue Lake; K05DQ Burney, Fall River Mills, McArthur & Hat Creek; K15CX Chico; K05BR Dunsmuir, Castella & Mount Shasta; K20CO Durham; K10HP Eagle Lake & Spaulding areas; K33DI East Weed; K04EQ Fort Jones, Callahan, Etna & Greenview; K05EQ Green Point, Bald Mountain & Murphy Meadow Area; K27BH Lake Shastina; K02FF Lakehead; K11LD Likely; K02FB Lookout, Bieber & Little Valley; K08FZ Maxwell, Colusa & Williams; K03FU Mountain Gate, Silverthorn & Bay

Bridge area; K05DY O'Brien; K08FO Oroville; K05EM Paradise; K05DZ Quincy; K47DV South Yreka; K13JG Weed; K34BW Willow Creek; K13LO Yreka & Montague.

KRBK-TV Sacramento-Stockton: K51BP Palermo.

KSBW Salinas-Monterey: K13GS Carmel Valley; K02DC Sycamore & Upper Arroyo.

KSCI San Bernardino-Los Angeles: K48AL Poway, San Diego & surrounding areas.

KNSD San Diego: K62AK La Jolla.

KPBS San Diego: K67AM La Jolla; K59AL Torrey Pines, University of California-San Diego & University City.

KRON-TV San Francisco: K30DO Santa Rosa.

KICU-TV San Jose: K29AB Monterey & Salinas.

KNTV San Jose: K56BR Palo Alto, Mountain View, Los Altos, Sunnyvale, Saratoga, Los Gatos & San Jose.

KSTS San Jose: K61FI Modesto; *K47DQ Sacramento; K15CU Salinas; K52CK Stockton & Lodi.

KTEH San Jose: K25AC Capitola, Watsonville, Santa Cruz, Salinas & Monterey; K82BC Morgan Hill; K65AW San Martin.

KSBY San Luis Obispo: K59CD Santa Barbara.

KTBN-TV Santa Ana-Los Angeles: K23AS Aberdeen, WA; W64BH Albany, NY; K30CC Alturas; K55CN Bakersfield; *K18DQ Buelton & Solvang; *W45AZ Charleston, WV; K56AU Columbia, MO; *K33AO Coos Bay, OR; *W68BP Dayton, OH; W29BG Decatur, IL; K57BT Denver, CO; K40DH Desert Hot Springs; W38BK Evansville, IN; K62BA Flagstaff, AZ; K59DU Grants Pass, OR; K25DS Junction City, KS; *W51BI Kirtland, OH; K21BC Lakeview, OR; *K54DN Lancaster; W09AU Laurel, MS; K57EK Medford, OR; *K22EE Morro Bay; K42DN Morro Bay; K43CJ Mountain Home, AR; K26CV Ogalala, NE; W61AP Okeechobee, FL; W22AZ Olean, NY; K66BM Palm Springs; *K32DP Pine Bluff, AR; K15CO Porterville & Visalia; W38BB Raleigh, NC; K18CT Raton, NM; K27EG Ridgecrest; K65CJ Santa Maria; K55EB Spokane, WA; *K18BT St. Louis, MO; *K57CA Sycamore Mobile Home Park & Bagdad, AZ; *W59CH Syracuse, NY; W57BA Tampa, FL; K26EV Tucson, AZ; K57BD Tucson, Bisbee, Green Valley, Patagonia, Sierra Vista & Sonoita, AZ; K33BT Victorville; K65BY Waterloo, IA.

KEYT-TV Santa Barbara: K57BC San Luis Obispo, Morro Bay & Paso Robles; K24AO Santa Barbara.

KCOY-TV Santa Maria: *K44DN Paso Robles.

KFTL Stockton: K54ED Redding.

KMPH Visalia-Fresno: K63EC Planada.

Colorado

KBDI-TV Broomfield: *K11QJ Boulder, K68BY Colorado Springs.

KXRM-TV Colorado Springs: *K66EI Cheyenne Wells.

KKTV Colorado Springs-Pueblo: K10LI Canon City; K56BG Eight Mile Ridge & Royal Gorge; K57CB Romeo, La Jara, Manassa, Antonito & Alamosa.

KRDD-TV Colorado Springs-Pueblo: K03CO Aamosa; K12ME Canon City; K63ET Mount Massive Trout Club & vicinity; K44CI Salida & Alamosa.

KCNC-TV Denver: *K36DB Sweetwater Creek.

KQVR Denver: *K49DK Waunita Hot Springs.

KRMA-TV Denver: K44CT Boulder, K62CV Boulder; K63DW Colorado Springs.

KUBD Denver: K49AY Cheyenne, WY; K49CJ Colorado Springs; K54CQ Fort Collins; K52BS Santa Fe, NM.

KWGN-TV Denver: *K48EC Marvine Creek rural area; *K23DN Sweetwater Creek & Derby Mesa.

KREZ-TV Durango: *K42DI Bayfield & Ignacio; K06JF Cortez; K68AZ Durango & Hermosa; *K23BT Farmington, NM; K02IL Pagosa Springs; K66AV Sunetha & Nutria.

KREG-TV Glenwood Springs: K23AE Aspen; K07GD Glenwood Springs & rural area; K02HW Grand Valley; K07JF New Castle; K13AO New Castle, Rifle, Carbondale, Cattle Creek, Missouri Heights & Glenwood Springs; K02GG Rifle; K40CS Rulison; K08HT Upper Divide Creek.

KJCT-TV Grand Junction: *K35AF Delta; K65CK Glenwood Springs; K28AD Montrose; *K36AF New Castle; K45AF Parachute; *K57CR Rifle.

KREX-TV Grand Junction: K30DC Monticello, UT.

KREY-TV Montrose: K44CA Cimarron Creek; K09MR Gateway; K13ML Hotchkiss & Crawford; K06GQ Norwood; K06HZ Paonia; K02GC Paradox, Naturita, Norwood & Nucla; K03FX Placerville; K03AY Ridgway.

KTSC Pueblo-Colorado Springs: K04KB Aguilar; K55CL Alamosa, La Jara, Manassa, Romeo & Antonito; K59CL Coaldale; K57CY Cotopaxi & Texas Creek; K02KJ Del Norte; K03FR La Veta; K07PA Manitou Springs; K53AR Salida & Buena Vista; K02KI San Luis; K69CX Trinidad, Valdez & Hoehne.

Connecticut

WEDH Hartford: W12BH Waterbury.

WVIT New Britain-Hartford: W59AA West Haven.

District of Columbia

WETA-TV Washington: *W42AV Fredericksburg, VA.

Florida

WKCF Clermont: W04CN Cocoa-Rockledge; W13CH Daytona Beach; W11CD Melbourne; *W07CQ Titusville.

WESH Daytona Beach-Orlando: W16AJ Melbourne & Palm Bay.

WCJB Gainesville: W57AN Ocala.

WACX Leesburg-Orlando: *W69AY Alachua/Gainesville.

WCIX Miami: W55BO Coral Springs; W58BU Hallandale; *W19BJ Sunrise.

WTOG St. Petersburg-Tampa: W17BK Inverness.

WFSU-TV Tallahassee: W22AD Panama City & adjacent communities.

WFLX West Palm Beach: W50AW Vero Beach.

WPTV West Palm Beach: W64AX Vero Beach.

WXEL-TV West Palm Beach: *W44AY Fort Pierce.

Georgia

WCLP-TV Chatsworth-Dalton: W65AD Cedartown; W27AA Draketown; W51AB Flintstone and rural areas of Dade & Walker Counties; W50AB Hiwassee; W35AA La Fayette; W04BJ Young Harris.

WJSP-TV Columbus-Warm Springs: W49AD Carrollton; W48AB Columbus.

WCES-TV Wrens-Augusta: W52AA Carnesville; W60AE Elberton; W22AC Hartwell & Royston; W68AF Toccoa.

Hawaii

KWHH Hilo: K36CT Kailua Kona; K52DQ Kailua Kona.

KFVE Honolulu: *K45CT Hilo; K54DC Kailua; K63DZ Kailua Kona; *K44DQ Kaneohe; K27DW Wailuku.

KGMB Honolulu: K69BZ Lihue; K57BI Waimea.

KHET Honolulu: K63AZ Anahola; K68BE Hanalei & Princeville; K63AJ Kaunakani; K62AQ Kilauea; K67AV Lihue; K66AY Waipake.

KHNL Honolulu: K65BV Lihue.

KHON-TV Honolulu: K55DZ Lihue.

KITV Honolulu: K51BB Lihue.

KOBN Honolulu: *K42CO Honolulu.

KMEB-TV Wailuku, Maui: K67BA Hakalau; K69CF Hawaiian Ocean View Estates; K04FE Hilo; K63BB Naalehu & Pahala; K63DT Waimea (Kamuela).

Idaho

KAID Boise: K11PB Cambridge & Midvale; K09LO Cascade; K05GO Council; K69CK Crouch & Garden Valley; K61FK Garden Valley; K05FG McCall & New Meadows.

KBCI-TV Boise: K09HN Cambridge; K11GR Cascade; K09HS Glens Ferry; K10GQ Huntington, OR; K11LS Jordan Valley, OR; K13IA Lowman; K10FD McCall & New Meadows.

KTVB Boise: K13ST Boise & Colliester; K05DC Cambridge & Midvale; K13GO Cascade; K05DD Glens Ferry; K13SL Huntington, OR; K13SO McCall & New Meadows.

KIDK Idaho Falls-Pocatello-Blackfoot: K65AZ Burley, Albion, Elba & Rupert; K10AW Challis; K11CP Fish Creek, Lava Hot Springs & Portneuf River area; K11LL Hoback Junction, WY; K11GI Jackson, Hoback Canyon & South Fork, WY; K07KS South Park, WY.

KIFI-TV Idaho Falls-Pocatello-Blackfoot: K61AP Burley, Albion & Rupert; K05CJ Challis; K13FZ Jackson, WY; K13CO Lava Hot Springs; K13RV Leadore; K61CI Leadore (north); K61FO Pocatello; K12MA Rexburg, St. Anthony & Sugar City; K09LF South Park, WY.

KUID-TV Moscow: K59BW Bonners Ferry; K59BA Grangeville, Cottonwood, Craigmont & Nezperce; K64CM Juliaetta; K11KO Kamiah; K67BX Kellogg; K05GQ Kooskia & Sites; K64BR Lewiston; K57CM Priest Lake; *K64BD Priest River & Sandpoint; K69CN St. Maries & Rose Lake.

KIVI Nampa-Boise-Caldwell: K68CO Twin Falls.

KISU-TV Pocatello: K14IC Burley, Albion, Heyburn, Oakley, Paul & Rupert; K12LS Challis & Ellis rural area; K13QE Driggs, Tetonian & Victor; K69CL Georgetown; K13QH Irwin & Swan Valley; K59BV Lava Hot Springs; K14IJ Leadore; *K17CY Mackay; K62BD Malad; K23DO Malta; K57BN Montpelier; K19CY Rockland; K57CI Salmon.

KPVI Pocatello-Blackfoot-Idaho Falls: K13VK Arco; K05HQ Ashton; K09VD Ashton; K13VI Blackfoot; K07UL Burley; K63BX Burley & Rupert area; K04OH Challis; K07VI Challis; K12OE Firth-Basalt; *K12NZ Idaho Falls; K48BM Jackson, WY; *K04NO Paul; *K120A Pocatello; K13UF Rexburg & St. Anthony; K02NO Rupert;

K13VJ Shelley; *K120B St. Anthony; *K05IX Twin Falls; K51AU Twin Falls & Jerome.

KKVI Twin Falls: *K08KV Jerome; K05DX Twin Falls.

KMVT Twin Falls: K09IR Albion, Elba, Idaho rural area & Malta; K59CC Burley, Rupert & Albion; K04EN Glens Ferry; K57CC Hagerman; K13HG Ketchum, Sun Valley & Warm Springs.

Illinois

WCIU-TV Chicago: W65BT Milwaukee, WI; W33AR Rockford; W69BT South Bend, IN.

WAND Decatur: W68AA Danville.

WSIL-TV Harrisburg: K10KM Cape Girardeau, MO.

WSEC Jacksonville: *W65BV Springfield.

WWTO-TV La Salle: W64BK Bloomington; *W41BO Peoria; W62BU Rockford.

WQPT-TV Moline: W61BV Sterling.

Indiana

WINM Angola: W66BD Fort Wayne.

WHME-TV South Bend: W15AM Grand Rapids, MI.

Iowa

KGAN Cedar Rapids-Waterloo: K12EA Decorah; K13MN Washington.

KIIN-TV Iowa City: K38AB Fort Madison & surrounding area; K44AB Keokuk & surrounding area; K54AF Keosauqua & surrounding area; K33AA Ottumwa & surrounding area.

KYIN Mason City: K14AF Decorah.

KYOU-TV Ottumwa: K34CW Kirksville, MO.

KMEG Sioux City: K30BP Norfolk, NE; K55FL Spencer; K40CO Storm Lake/Newell.

KSIN Sioux City: K25AA Rock Rapids & surrounding area; K33AB Sibley & surrounding area.

KTIV Sioux City: K39AL Neigh, Elgin, Elkhorn Valley & Tilden, NE; K48CH Norfolk, NE; K51CC O'Neill & Inman, NE.

KRIN Waterloo: K41AD Lansing.

Kansas

KOOD Hays-Russell-Great Bend-Salina: K64BS Concordia; K23BU Goodland; K39BS Norton; K15CG Oakley; K66CD Phillipsburg.

O & O Translators—Kansas

KSWK Lakin: K09VS Dodge City.

KTWU Topeka: K30AL Iola.

KAKE-TV Wichita: K69DQ Great Bend; K25CV Hays; K71BD Herington; K20BU Russell; K22CP Salina.

Kentucky

WCVN Covington: W56AT Augusta.

WKHA Hazard: W09AX Cowan Creek, Eolia & Oven Fork; W67AN Letcher.

WKMR Morehead: W10AR Louisa.

WKDN Owenton: W56AM Falmouth.

WPSD-TV Paducah: W10AH Carbondale, IL.

WKSQ-TV Somerset: W55AL Tompkinsville & surrounding rural area.

Louisiana

KTVE Monroe, LA-El Dorado, AR: *W02AW Monroe.

KNOE-TV Monroe-West Monroe: K18AB El Dorado, AR.

KARD West Monroe-Monroe: *K20DP El Dorado, AR; *K23DG El Dorado, AR.

Maine

WCBB Augusta-Lewiston-Portland: W04BS Bethel, Greenwood & Locke Mill; W03AM Harrison, Bridgton & North Bridgton; *W04BT Pittsfield; W24AR Portland; W14AB Skowhegan, Madison & Anson.

WABI-TV Bangor: W61AD Calais.

WLBZ-TV Bangor: W57AQ Calais; W04AK Waterville.

WAGM-TV Presque Isle: W11AA Madawaska.

WMEM-TV Presque Isle: W04BH Allagash; W04AY St. Francis.

Maryland

WHAG-TV Hagerstown: *W48AR Frederick; *W52AS Frederick.

WMDT Salisbury: W27AJ Dover, DE.

Massachusetts

WUNI Worcester: W69AQ Springfield.

Michigan

WCML-TV Alpena: W69AV Leeland & surrounding areas; W46AD Traverse City.

WGKI Cadillac: W40AY Traverse City.

WWTW Cadillac-Traverse City: *W17AV Petoskey.

WJMN-TV Escanaba: W65BN Iron Mountain.

WLUC-TV Marquette: W05AQ Calumet; W70AZ L'Anse.

WTLJ Muskegon: W24BD Kalamazoo.

WAQP Saginaw: W59CA Jackson; W69BJ Lansing & East Lansing.

Minnesota

KSAX Alexandria: K28DD Bemidji; K16BQ Brainerd; K63BW Donnelly & Herman; K69DA Little Falls; K24CV Park Rapids; K20AC Wadena; K14AD Willmar.

WDIO-TV Duluth: K66BI Aitkin; K50AK Bemidji; K57BJ Brainerd; W61AF Grand Marais; K55BR Grand Portage.

WDSE-TV Duluth, MN-Superior, WI: K53BH Grand Portage.

KBJR-TV Duluth, MN-Superior, WI: K82AF Cass Lake; K61BH Deer River; K65BJ Grand Marais; K59BJ Grand Portage.

KDLH Duluth, MN-Superior, WI: K33DX Aitkin; K74CM Brainerd; K78AK Cass Lake; K59BQ Deer River; K63BI Grand Marais; K57BH Grand Portage.

KEYC-TV Mankato: K19CA St. James.

KITN-TV Minneapolis-St. Paul: K27CW Rochester; K38CL Winona.

KMSP-TV Minneapolis-St. Paul: K30DK Bemidji; K28DF Brainerd; K63DY Little Falls; K63DX Wadena; K49CU Walker.

KRWF Redwood Falls: K60AD Redwood Falls; K29CT Worthington.

KTTC Rochester: K70DR Blue Earth; K79BK Fairmont; W67CH La Crosse, WI; K74CZ Winona.

KSTP-TV St. Paul-Minneapolis: K28DD Bemidji; K63BW Donnelly & Herman; W63AR Ladysmith, WI; K30AC Marshall; K24CV Park Rapids; W57AS Spooner, WI; K32AF St. James; K57CN Wabasha; K29CT Worthington.

Mississippi

WMAH-TV Biloxi: W45AA Columbia; W47BP Hattiesburg.

WCBI-TV Columbus: W50BQ Meridian & Philadelphia.

Missouri

KNLJ Jefferson City: K24DF Lebanon; K44DD Dsage Beach.

KRCG Jefferson City: K110J Dresden, Georgetown & Sedalia.

KDEB-TV Springfield: K08GN Kimberling City.

Montana

KSVI Billings: K25BP Billings; K16DH Miles City.

KTVQ Billings: K69CM Big Timber & Livingston (eastern rural area); K18AF Bozeman, Belgrade & Manhattan; K70ER Castle Rock & Lame Deer; K18EF Hardin, Crow Agency & rural area (north); K55AJ Health & surrounding area; K13IX Lewistown; K10GF Miles City; K07HC Sheridan & surrounding rural areas, WY.

KULR-TV Billings: K47DP Lewistown; *K66BR Livingston, Lexington & Paradise Valley; K06FE Miles City.

KCTZ Bozeman: K44DG Clyde Park-Emigrant.

KTYM Butte: K42BZ Bozeman; K10HZ Pony; K10HL Virginia City; K09KH Watkins, Ennis, McAllister & rural area SE of Ennis.

KXLF-TV Butte: K08GK East Helena, Fort William Henry Harrison, Helena & Lake Helena.

KXGN-TV Glendive: K13IG Sidney & Fairview.

KFBB-TV Great Falls: *K24DR Bozeman; K09HZ Havre; K21DU Helena; K07VA Jordan & Brussett; K43DC Lewistown.

KRTV Great Falls: K48AI Joplin; *K45CS Lewistown.

KTGF Great Falls: K52CI Havre.

KECI-TV Missoula: K11IJ East Missoula & Upper Rattlesnake area; K10HC Mullan, ID; *K02DL Seeley Lake.

KPAX-TV Missoula: *K18AJ Kalispell; *K58DR Libby; *K38CI Whitefish.

KTMF Missoula: *K45DQ Hot Springs; *K59EQ Kalispell.

Nebraska

KCAN Albion: K56AJ Bassett & Ainsworth.

KTNE-TV Alliance: K06KR Crawford & Fort Robinson State Park.

KMNE-TV Bassett: K10JW Verdigre.

KGIN Grand Island: K25AG Cambridge; K55AF Cozad; K27AJ Gothenburg; K23AH Wallace.

KWNB-TV Hayes Center: K21CL McCook; *K13VD North Platte.

KLNE-TV Lexington: K13KB McCook.

KOLN Lincoln: K28AP Neligh; K24AA Newport; K57CZ North Platte; *K34CU D'Neil; K72DQ D'Neil; K69AL Valentine.

KUON-TV Lincoln: K23AA Beatrice; K68AV Blair; K24AC Falls City; K33AC Pawnee City.

KXNE-TV Norfolk: K66AR Decatur; K65AT Neligh; K69BM Niobrara.

KNOP-TV North Platte: K18DH Broken Bow; K35AL Lexington; K21CY Dgallala.

KPNE-TV North Platte: K12HQ Benkelman; K12KI Culbertson; K13NU Stratton; K12KK Trenton; K69BN Wauwata.

WOWT Omaha: K61AD Norfolk.

KPTM Omaha: K18EC Omaha.

KSNB-TV Superior: K17CI Beatrice.

Nevada

KLAS-TV Las Vegas: K60AN Henderson; *K22DR Laughlin.

KLVX Las Vegas: K23CJ Glendale; K02FM Goodsprings; K07JC Indian Springs; K53DG Laughlin; K02FN Mesquite (Virgin Valley); K02FJ Overton (Mopava Valley); K23BS Sandy Valley.

KTNV Las Vegas: K11DS Boulder City.

KVCB Las Vegas: K06KD Austin; K58BC Ely & McGill; K57BU Eureka.

KAME-TV Reno: *K33DP Carlin; K57CV Carson City; K44BE Fallon; K35AX Hawthorne & Rattlesnake Flats; K34BL Lovelock; K57FU Mina & Luning; K23DT Tahoe City, CA.

KNPB Reno: K15AN Carson City.

KDLO-TV Reno: K12IX Austin; K58AD Crystal Bay & Zephyr Cove; K03DN Ely & McGill; K49CK Stead & Lawton.

KRNV Reno: K52DN Carson City & Washoe Valley; K13QV Fallon; K50CM North Shore Lake Tahoe; K33CN South Lake Tahoe, CA; K56BW Tahoe City, CA.

KTVN Reno: K34DL Crystal Bay; K60AS Crystal Bay, NV & Meeks Bay & Rubicon Bay, CA; K06HT Ely; K43DB Stateline & Meyers, CA; K13PC Tuscarora; K07KH Winnemucca.

New Hampshire

WMUR Manchester: *W27BL Berlin.

WGOT Merrimack: *W46BW Burlington, VT; W58BY Conway & Berlin.

New Jersey

WNJS Camden: *W49AT Cape May Court House.

WNJB New Brunswick: W49BE Hackensack; W25BB Pittstown.

WNJT Trenton: W44BA Point Pleasant.

If TV station and cable ownership information—especially group ownership data—is important to you, look for the 1994 *FACTBOOK Supplement*...

TV STATION & CABLE OWNERSHIP DIRECTORY: 1994

...from the series of *FACTBOOK Supplements*... so moderately priced, you can afford to buy copies for your entire staff or sales force.



WARREN
PUBLISHING, INC.

FOR FURTHER INFORMATION call our Circulation Department collect: (202) 872-9200

New Mexico

KLUZ-TV Albuquerque: K48AM Albuquerque.

KNME-TV Albuquerque: *K38DA Aztec; K61BO Bayfield & Ignacio, CO; K62BC Bingham & Carrizozo; K54BN Capulin & Des Moines; K69CH Chama; K60AA Cimarron; K63AX Eagle Nest & Moreno Valley; K53AQ El Paso Gas Co. Navajo Compressor Station, AZ; K43AI Farmington; K60DR Farmington; K61BA Fort Wingate & Indian Village; K63BD Gallup; K67CR Grants & Milan; K65BO Las Vegas; K58AZ Nolan & Wootan; K62AP Pagosa Springs, CO; *K44CZ Penasco; K20CV Raton; K69CG Roy & Mosquero; K69CI Sheridan; K45CU Shiprock; K68BI Sunetha, CO; K33BN Taos; K53BA Tres Piedras; K68BO Wagon Mound.

KOAT-TV Albuquerque: K34CR Alamogordo & Holloman AFB; K10JL Amalia; K10CG Aztec & Cedar Hill; K09JJ Blanco & Bloomfield; *K49CZ Caballo; K43BT Carrizozo, K07OR Cedar Canyon, UT; *K110Z Chambers, Lupton, Navajo & Sanders, AZ; K10IN Chinle, AZ; K66AE Colfax, Red River & Eagle Nest; *K65FJ Crownpoint; K13CB Del Norte, CO; K51DS Deming; K45DH Durango, CO; *K19CM Farmington; K62CR Farmington, Bloomfield Bay & Huerfano; K52CR Forrest & McAllister; K08JL Gallup; K09OI Ganado, AZ; K11EV Grants & Milan; K12IO Greasewood, AZ; K12NH Hobbs; K58EJ Hobbs; K66EE Horse Springs; K09AI Las Vegas; K61CN Lordsburg; K63AE Many Farms, AZ; K10KJ Mescalero; K57BR Montoya & Newkirk; K10EO Northern Chinle & Kayenta, AZ; K16CH Raton; K13RK Roswell; K62AL Roswell; K58AH Ruidoso, Capitan & Mescalero; K08KX Taos; K60DD Tierra Amarilla.

KOB-TV Albuquerque: K57EB Bloomfield Hwy., Farmington & Huerfano; K53BN Capitan, Ruidoso; K51CN Carrizozo; K08HQ Chinle, AZ; K06IS Gallup; K06CU Grants & Milan; K68EG Horse Springs Store & ranch area; K68DX Kalispell; *K42DJ Las Cruces; K06ED Las Vegas; K59CM Lordsburg; K55AL Mesita Del Gato Ranch area; K55CV Montoya & Newkirk; *K26DX Raton; K09KC Santa Rosa Heights; K10KF Silver City; K10MG Socorro; K06LE Taos; K09KJ Tierra Amarillo, Brazos, Chama, Park View.

KRQE Albuquerque: K11JO Blanco & Bloomfield; K57CF Carrizozo, Oscura & Three Rivers; K44DD Chama; K13VW Chinle, AZ; K41DE Cortez & Mancos, CO; K47DI Coyote Canyon; *K67FP Crownpoint; K57AW Deming & areas northeast & south; K21AX Farmington; K09EP Grants & Milan; K59BD Homsby Ranch, Montoya & Newkirk; K04ID Kayenta, AZ; K11AL Las Vegas; *K63DU Lordsburg; K07EB Pinos Altos, Arenas, Arenas Valley, Central, Fierro, Hanover, Hurley, Santa Rita, Silver City & suburban area (north); K09EQ Taos; K44CJ Tucumcari.

KOBF Farmington: K53DR Cortez & Mancos, CO; K66BN Durango, CO; K56AI Norwood, Nucla & Naturita, CO; K69AF Shiprock.

KRWG-TV Las Cruces: K67AX Alamogordo, Holloman AFB & Tularosa; K02KG Cihli & Gila; K65BS Garfield, Hatch, Leasburg & Radium Springs; K13UL Hillsboro; K02KP Lordsburg; K12LL Silver City; K59CN Truth or Consequences.

KENW Portales: K67FF Carlsbad; K51DX Clovis; K65CB Forrest & McAllister; K61EM Ruidoso; *K63BR Tucumcari.

KBIM-TV Roswell: K59AB Alamogordo & Holloman AFB; K67BG Caballo; K49BY Clovis; K69CQ Dora; K130Y Mescalero; K130X Mud Canyon; K16BZ Ruidoso.

KOBR Roswell: K55AM Clovis.

KRPV Roswell: K29BD Alamogordo; K63CK Carlsbad; K65BT Clovis; K24DW Littlefield, TX; K66DO Portales; K45BX Ruidoso.

KASA-TV Santa Fe: K53BM Alamogordo; K31DR Caballo; K55AC Capitan & Ruidoso; K60EH Deming; *K31BX Carlsbad; K39AH Durango, CO; K55DW Farmington; K40DI Raton; K52DL Raton, Colfax & Maxwell; K61AZ Romeo, Alamosa, Antonito, La Jara & Manassa, CO; K56CZ Roswell; K25DI Silver City; *K120G Taos; *K18CX Tohatchi; K48EH Tucumcari.

KCHF Santa Fe: K51DM Antonito; K58DW Taos.

New York

WTEN Albany: W04AE Herkimer; W07AN Schoharie & Middleburg.

WNYT Albany-Troy-Schenectady: W51AE Adams & Williamstown, MA & Bennington, VT; W07AV Gloversville & Johnstown; W07AI Lanesborough, Lenox, Pittsfield & West Pittsfield, MA; W07AG Rutland & West Rutland, VT.

WSKG Binghamton: W66AD Canisteo & Hornell; W68AD Corning; W30AA Elmira; W12AZ Hunter, Lexington, South Jewett & Tannersville; W04BG Morris & Relay Laurens Site; W69BP Stamford.

WNED-TV Buffalo: W61AJ Andover; W68AJ Bolivar & Richburg; W81AJ Cattaraugus & Little Valley; W62AE Cherry Creek & Ellington; W62AD Clymer; W73AR Delevan, Arcade & Yorkshire; W81AK Ellicottville; W60AC Findley Lake; W62AS Friendship & Belmont; W72AQ Great Valley Twp.; W56AD Kennedy; W81AI Machias & Franklinville; W76AM Olean; W64AF Sherman; W62AG Sinclairville; W80AK Springville & West Valley; W64AJ Whitesville.

WNYB-TV Buffalo: W59BV Rochester.

WENY-TV Elmira: W06AR Hornell; *W07BJ Ithaca.

WNYW New York: W64AA New York.

WPIX New York: W73AP New York.

WHSE-TV New York, NY-Newark, NJ: W60AI New York.

WXTV New York, NY-Paterson, NJ: W47AD Hartford, CT; W35AB Philadelphia, PA.

WCFE-TV Plattsburgh: *W60AO Port Henry & Crown Point; W67AW Ticonderoga; W25AT Tupper Lake; *W67AY Westport; W67AR Willsboro.

WLIG Riverhead: *W57BC Mineola.

WMHT Schenectady-Albany-Troy: W048D Glens Falls; W04AJ Schoharie & Middleburg.

WCNY-TV Syracuse: W62AN Nedrow & Onondaga Indian Reservation; W59AU Utica.

WIXT Syracuse: W07BA Syracuse-Dewitt.

WUTR Utica-Rome: W47AV Coopers-town; W64AG Lowville; W68AE Ogdensburg; W63AE Oneonta; W50AA Water-town.

North Carolina

WUNF-TV Asheville: *W52BA Black Mountain; W59AR Brevard, Cedar Mountain & Sherwood Forest; W27AB Canton, Clyde, Hazelwood & Waynesville.

WCNC-TV Charlotte: W29BC Biscoe; W24AY Lilesville & Wadesboro.

WUNG-TV Concord: W05AU Bat Cave, Gerton, Chimney Rock & Lake Lure; W25AY Jefferson; W24BA Tryon, Columbus & Saluda.

WGGT Greensboro-High Point & Winston-Salem: *W63BI North Wilkesboro.

WNCT-TV Greenville-New Bern-Washington: W05BI Morehead City.

WUNE-TV Linville: W59AD Andrews, Murphy & Robbinsville; W42AX Bakersville; W67AV Bryson City, Eta, Lauada, Alarka, Almond & Stecoah; W27BF Burnsville; W24AU Cashiers; W23AF Cullowhee; W56AG Franklin; W42AT Hayesville, Brasstown & Shooting Creek; W27BD Highlands; W62BB Highlands; *W43AU Marion; W31AN Murphy; W59AK Spruce Pine.

WFXI Morehead City: W46BJ Jacksonville; W64AZ Kinston & Greenville.

WJKA Wilmington: *W25BJ Lumberton.

WUNL-TV Winston-Salem: W27AO Boone; W35AD Sparta.

North Dakota

KFME Fargo: K07NE Lisbon; K02FO Valley City.

O & O Translators—North Dakota

WDAY-TV Fargo: K02MM Fergus Falls, MN; K02DD Jamestown.

KVRR Fargo, North Dakota-Moorhead, MN: K26AC Bemidji, MN.

KTHI-TV Fargo-Grand Forks: K09JM Jamestown; K02GA Lisbon; K09MF Wahpeton, ND & Breckenridge, MN.

KMOT Minot: K07HU Garrison.

KNRR Pembina: K23AJ Devils Lake.

KXJB-TV Valley City-Fargo: K58BP Bowsmont; K22AK Devils Lake; K10IA Oakes.

KUMV-TV Williston: K13PL Glendive, MT.

Ohio

WNEO Alliance: W58AM Youngstown & surrounding area.

WOUC-TV Cambridge: W65AH Loudonville; W69AO Millersburg.

WSTR-TV Cincinnati: W66AQ Dayton.

WVIZ-TV Cleveland: W64AK Conneaut & surrounding area; W67AL Eastlake & surrounding area; W66AK Gates Mills.

WOSU-TV Columbus: W47AB Mansfield.

WPTD Dayton: W17AA Celina & surrounding area; W63AH Maplewood area.

WMFD-TV Mansfield: W50BE Mansfield.

Oklahoma

KTEN Ada-Ardmore: K08GD Ardmore; K08KK Paris, TX.

KWET Cheyenne: K19AA Altus; K56AY Beaver; *K55BV Boise City; K58AX Buffalo; K56BQ Frederick; K16AB Guyton.

KOET Eufaula: K15AA Hugo; K63BA Idabel.

KETA Oklahoma City: K30AE Alva; K28AC Ardmore; K46AI Durant; K36AB Lawton; K46AH Medford; K38AK Ponca City.

KOCO-TV Oklahoma City: K22ED Besse; K20BR Gage, Fargo, Fort Supply & May; K36AJ Strong City, Leedy & Hammon.

KSBI Oklahoma City: *K54DJ Edmond; *K21DC Lawton; *K21DF Stillwater; K52DM Wichita Falls, TX.

KTBO-TV Oklahoma City: K44BQ Ardmore.

Oregon

KOAB-TV Bend: K08LG Silver Lake.

KTVZ Bend: K06LI Chemult & Crescent; K06JN L/S Ranch, Severance Ranch & vicinity; K05JV La Pine; K66BC Madras & Culver; K66AZ Prineville.

KCBY-TV Coos Bay-North Bend: K02DN Agness; K33CP Gold Beach; K07KZ Squaw Valley.

KOAC-TV Corvallis: K66BE Elkton; K68BF Eugene; K54DG Florence; K68BG Glide, Oakland, Sutherlin & Winchester; K55FM Myrtle Point & Broadcast; K66AS Newport, Seal Rock & South Beach; K11SZ Oakridge; K68BA Pacific City & Cloverdale; *K02NW Reedsport; K66BF Roseburg.

KEPB-TV Eugene: K68BF Eugene.

KEZI Eugene: K27CL Coos Bay; K11GT Eugene (E & SE), College Hill, Fox Hollow & South Willamette; K11BX Idlewild Park, Glide, Oak Creek Valley & Sutherlin; K07IA Oakland; K53CU Roseburg, Deer Creek, Garden Valley, Glengary area, Oak N., S. & W. Roseburg & Winchester; K06IO Scottsburg; K07IL Winston.

KVAL-TV Eugene: K04DR Eugene; K58CW Florence; K02DB Scottsburg.

KDKF Klamath Falls: K52AS Altamont/Klamath Falls; K13UR Klamath Falls.

KOTI Klamath Falls: K06LS Chiloquin; K04ES Klamath Falls; K05ET Likely & Alturas, CA; K62BE Midland, Merrill & Keno.

KTVR La Grande: K61BF Enterprise; K61BT Milton-Freewater; K15DY Ontario, Adrian, Nyssa & Vale; K59BO Pendleton & Umatilla County (eastern); K05JL Prairie City; *K08KW Richland.

KDRV Medford: K51BV Cave Junction & Selma; *K28CU Fort Oick, CA; K68BB Gold Beach; K46CH Gold Hill; K15BP Grants Pass; K21BG Jacksonville; K43BJ Ruch & Applegate; K02IQ Squaw Valley, Gold Beach, Nesika Beach, North Bank & Wedderburn; K17BA Yreka & Montague, CA.

KOBI Medford: K04ER Applegate Valley; K07JT Brookings; K07KT Canyonville, Riddle & Tri City; K43OI Canyonville; K07PZ Cave Junction; K30BN Coos Bay; K36BX Coos Bay; *K22DS Crescent City, CA; K13JQ Empire & North Bend; K13HU Fort Jones, Callahan, Etna & Greenview, CA; K25CF Gasquet, CA; K25EN Gold Beach; K02FT Gold Hill; K38CP Grants Pass; K04EY Grants Pass & Chinook Park; K13JR Jacksonville & Old Military Road; K36CL Merlin; K34BV Murphy & New Hope; K08AK Port Orford; K62DR Roseburg; K03EI Tolo, Eagle Point, Seven Oaks & White City; K07HS Williams; K39CL Yoncalla; K04HE Yreka & Montague, CA.

KSYS Medford: K02JF Butte Falls; K13PH Cave Junction; K55DQ Gold Hill & Toro; K12KX Grants Pass; K18AN Grants Pass; K07RQ Jacksonville; K04KI Merrill & Malin; K13PF Pinehurst; K02JG Prospect; K13PI Ruch & Applegate; K13PE Shady Cove; K02JJ Williams.

KTVL Medford: K60AR Alturas & Likely, CA; K02EK Applegate Valley; K04EO Ashland, Phoenix & Talent; K02DV Bridgeview, Cave Junction & O'Brien; K10LR Brookings; K04JQ Butte Falls; K60BJ Carpenterville; K24BV Cave Junction; K02CN Ounsmuir, Castella & Mount Shasta, CA; K06KA Fort Jones, Callahan, Etna & Greenview, CA; K48BS Glendale & Wolf Creek; K12FV Glendale, Azalea & Wolf

Creek; K04JZ Gold Hill; K02DP Grants Pass & Merlin; K40BL Hugo & Merlin; K02IC Jacksonville; K07PU Klamath Falls, Altamont & Pelican City; *K60BH Midland, Merrill & Keno; K20BI Nesika Beach; K16CU Phoenix & Talent; K14GT Port Orford; K03BZ Rogue River; K04JP Williams; K06GP Yreka, CA.

KATU Portland: K45CV Albany, Corvallis & Lebanon; K26DB Astoria; K42CZ Lincoln City; K54AP Prineville; *K29CI Prineville & Redmond; K62AJ Terrebonne.

KGW-TV Portland: K26AY Corvallis, Albany & Lebanon; K69BR Grays River & Lebam, WA; K29AZ Newport; K08KN Prineville; K46AK Prineville; *K50DN Prineville & Redmond; K60BQ Terrebonne; K59EK The Dalles; K73CC Tillamook; K76AM Tillamook.

KOIN Portland: K34DC Astoria; K63AW Grays River & Lebam, WA; K31CR Prineville; K52AK Prineville & Redmond.

KOPB-TV Portland: K65CH Arlington; K36BA Burns; K17AA Coos Bay, Coquille & North Bend; K55CM Gold Beach; K59BX Grays River & Lebam, WA-Astoria, OR; K10NF Halfway; K63BS Heppner, Echo, Lexington & Long Creek; K68AJ Hood River, OR & Bingen & White Salmon, WA; K68CB John Day & Mount Vernon; K19BK Lakeview; K09VC Paisley; K61BU Port Orford; K68AE Prineville & vicinity; K62BF Seaside & Cannon Beach; K66AH The Dalles & Dufur, OR & Goldendale, WA.

KPTV Portland: K44AH Prineville; K57CH Terrebonne; K69AH The Dalles, OR & Goldendale, WA.

KLSR-TV Roseburg: *K63DO Coos Bay; K14GW Corvallis; K25AJ Eugene; K65ER Eugene-Springfield.

KPIC Roseburg: K07PP Camas Valley; K58DA Glendale; K02AU Glide; K13HM Myrtle Creek; K12IA Oakland & Union Gap; K11GH Tri City, Canyonville & Riddle.

Pennsylvania

WATM-TV Altoona: W57BM Somers.

WPCB-TV Greensburg-Pittsburgh: W51AO Brookville.

WITF-TV Harrisburg: W38AN Chambersburg; W59CC Reading.

WWCP-TV Johnstown: W63AJ Altoona; W57AH Altoona (Fairview-Wehnmood section); W65AL Martinsburg; W59AI State College.

WTV Reading: W65AV Harrisburg.

WNEP-TV Scranton & Wilkes-Barre: W26AO Allentown-Bethlehem; W32AD Clarks Summit, Dalton & Waverly; W61AG Pottsville, Minersville & Port Carbon; W66AL Stroudsburg; W08CO Towanda; W69CE Towanda; W20AD Williamsport.

WYOU Scranton & Wilkes-Barre: W19AR Clarks Summit; W66AI Pottsville, Minersville & Port Carbon; W60AH Stroudsburg; W55AG Williamsport.

WVIA-TV Scranton, Wilkes-Barre & Hazleton: W65AA Canton & Troy areas; W48AQ Clarks Summit, Dalton, Scranton (portions) & Waverly; W62AO Hawley & Paupack; W80AM Honesdale; W77AI Laceyville & Wyalusing; W63AB Mansfield & neighboring area; W66AB Meshoppen, Mehoopany & Tunkhannock; W59AE Pine Grove; W25AQ Towanda, East Towanda & Wysox; W56AQ Waymart, Lake Ariel & South Canaan.

WBRE-TV Wilkes-Barre & Scranton: W51BP Clarks Summit, Dalton, Scranton (portions), Waverly & Dickinson City; W73AA Palmerton, Slatedale & Slatington; W24BL Pottsville, Minersville & Port Carbon; W64AL Stroudsburg; W76AK Williamsport.

Rhode Island

WSBE-TV Providence: W62AB Westerly.

South Carolina

WLTX Columbia: W02BA Batesburg & Leesville; W05AV Great Falls; W08BT Newberry; W08BU Orangeburg; W08BS Sumter.

WOLO-TV Columbia: W17AE Orangeburg.

WRLK-TV Columbia: W55AA Rock Hill.

WPDE-TV Florence: W68BZ Myrtle Beach.

WGGG-TV Greenville: W31AZ Hendersonville, NC.

WHNS Greenville-Spartanburg, SC & Asheville, NC: W35AV Black Mountain, NC; W69CN Bryson City, NC; W57BG Canton-Waynesville, NC; *W53BC Cherokee, NC; W64BO Franklin, NC; *W66BU Sylva, NC; W14AS West Asheville, NC.

WLOS Greenville-Spartanburg, SC & Asheville, NC: W06AQ Bat Cave, Chimney Rock, Gerton & Lake Lure, NC; W12AQ Black Mountain, NC; W05AP Brasstown & Murphy, NC; W08AN Bryson City, Ela, Alarka-Lauada (portions) & Almond-Stec-oah (portions), NC; W12AU Bumsville, NC; W05AF Cherokee, NC; W11AJ Franklin, NC; W02AQ Greenville (portions) & contiguous area; W10AT Highlands, NC; *W45AO Highlands, NC; W12CI Hot Springs, NC; W06AP Maggie Valley & Soco Valley, NC; W10AP Marion, Garden Creek, Providence & West Marion, NC; W12BD Old Fort & Greenville, NC; W06AL Oteen, Swannanoa & Warren Wilson College, NC; W05AD Pickens; W11AQ Robbinsville, Andrews, Marble & Topton, NC; W06AN Sapphire Valley, NC; W11AP Spartanburg (portion); W06AD Spruce Pine, NC; W05AE Sylva, Addie, Cullowhee & Dillsboro, NC; W05AC Tryon & Columbus, NC & Landrum, SC; W12AR Waynesville & Hazlewood, NC.

WSPA-TV Greenville-Spartanburg, SC & Asheville, NC: W09AY Asheville, NC; W08BP Beaver Dam Creek Valley, Elk Mountain & Woodfin, NC; W02AG Brevard, NC; W11AN Bryson City, Alarka, Almond, Lauada, Greens Creek, Savannah-Gay & Whittier-Birdtown, NC; W02AT Burnsville, NC; W08AO Canton, Lake

If market-by-market information about competitive video media would be important to you, look for the 1994 *FACTBOOK Supplement*...

COMPETING VIDEO MEDIA: A Market-By-Market Guide, 1994

...from the series of *FACTBOOK Supplements*...so moderately priced, you can afford to buy copies for your entire staff or sales force.



FOR FURTHER INFORMATION call our Circulation Department collect • 202-872-9200

Junaluska & Maggie Valley, NC; W08AT Cherokee, Shoal Valley & Soco Valley, NC; W09AG Franklin, NC; W10AJ Greenville (north); W08BJ Marion & Old Fort, NC; W02AH Mars Hill, NC; W08AX Marshall, NC; W10AD Montreat, Black Mountain, Ridgecrest & Swannanoa, NC; W09AE Mountain City & Clayton, GA; W08BF Spruce Pine & Micaville, NC; W09AF Sylva, Cullowhee, Dillsboro, Love Field & Webster, NC; W09AD Waynesville, NC; W09AR Weaverville, NC.

WYFF-TV Greenville-Spartanburg, SC & Asheville, NC: W08BH Andrews & Robbinsville, NC; W11AX Bat Cave, Chimney Rock, Gerton & Lake Lure, NC; W05AR Bryson City, Alarka & Ela, NC; W09AS Burnsville, NC; W11AU Canton, Clyde & Lake Junaluska, NC; W10AL Cherokee & Big Cove, NC; W06AE Clayton & Mountain City, GA; W06AK Drexel, Morganton & Valdese, NC; W03AK Ela & Whittier, NC; W06AJ Franklin, NC; W06AI Marion, NC; W10AK Spruce Pine, NC; W02AF Sylva, Cullowhee & Dillsboro, NC; W11AH Tryon & Columbus, NC.

WGSE Myrtle Beach: W51AT Georgetown.

South Dakota

KDSD-TV Aberdeen: K07JD Aberdeen.

KPSD-TV Eagle Butte: K19CG Belle Fourche; K04GW Spearfish.

KTTM Huron: K14IO Pierre.

KDLT Mitchell-Sioux Falls: K46CB Sioux Falls.

KTSD-TV Pierre: K61AS Pickstown.

KBHE-TV Rapid City: K64AL Edgemont; K06HG Pine Ridge; K55AV Pringle; K13PN Wasta.

KCLO-TV Rapid City: K28DP Custer.

KOTA-TV Rapid City: K13HY Deadwood; K06JM Gillette, WY; K02NT Scottsbluff, NE.

KPLO-TV Reliance: K69DJ Philip & Kadoka.

KELO-TV Sioux Falls: K57BX Lake Andes; *K28BQ Marshall, MN.

KSFY-TV Sioux Falls: K07QL Mitchell.

KTTW Sioux Falls: *K43DZ Vermillion.

KUSD-TV Vermillion: K09UN Mitchell; K55BG Wagner.

Tennessee

WDEF-TV Chattanooga: W07AE Lookout Mountain.

WINT-TV Crossville: W28AA Cookeville.

WPGD Hendersonville: W36AK Nashville.

WJHL-TV Johnson City, TN-Bristol, VA-Kingsport, TN: W07BC Big Stone Gap, East Stone Gap, Little Stone Gap & Little Italy Bottom, VA; W13AR Marion, VA.

WKPT-TV Kingsport-Johnson City, TN-Bristol, VA: W60AG Abingdon, VA; W07BK Gate City & Weber City, VA; W51AU Greenville; W25AE Kingsport; W04BL Pennington Gap, VA; W04AX Whitesburg, KY; W03AJ Wytheville, Drockett, Rural Retreat, Fort Chiswell, Max Meadows, Jackson Ferry & Austinville, VA.

WBIR-TV Knoxville: W07AM Fork Mountain, Coalfield, Petros & Wartburg; W04BC Gatlinburg; W04BM La Folette.

WREG-TV Memphis: K62DA Malden, MO.

Texas

KAMR-TV Amarillo: K45BF Clovis, NM; K25CP Kress.

KCIT Amarillo: K35CG Bovina; K31CD Canadian; K23DE Childress; K45DM Clarendon; K47DH Clovis, NM; K53EE Follett; K40DK Tucumcari, NM; K27BZ Wellington.

KFDA-TV Amarillo: K63CA Bovina & rural area; K26CD Clovis, NM; K41CA Kress; K67CS Portales & Dora, NM; K24DP San Jon, NM.

KVII-TV Amarillo: K57CW Bovina & Friona; K43BU Clovis, NM & Farwell, TX; K36CC Kress-Plainview; K02EQ Paris.

KXAN-TV Austin: K49CY Austin; K40CT San Marcos.

KTFH Conroe: K33DB Houston.

KDBC-TV El Paso: K36CK Alamogordo, NM; K02ES Fort Bayard, Santa Rita & Silver City, NM; K61AV Las Cruces & Organ, NM.

KVIA-TV El Paso: K40BP Alamogordo, NM; K55BT Deming, NM; K55CB Hobbs, NM; K57BV Las Cruces & Organ, NM.

KAMC Lubbock: *K66EN Matador.

KJTV Lubbock: *K29CS Clovis, NM; K47CF Hobbs, NM; K64CK Matador & Roaring Springs; K44DA Plainview; K15CV Roswell, NM; K66DB Seminole; K07TZ Snyder; K69FQ Snyder; K79BB Snyder.

KLBK-TV Lubbock: K67EP Snyder.

KMID Midland & Odessa: K12FM Fort Stockton.

KMLM Odessa: K30DW Big Spring; K28DY Monahans; *K64EC Pecos; *K26DW Snyder.

KOSA-TV Odessa: K10HH Big Spring.

KIDY San Angelo: *K54DT Abilene; K56EJ Abilene.

KLRN-TV San Antonio: *K59EY Uvalde rural area.

KVDA San Antonio: K11SF Austin.

KTXS-TV Sweetwater-Abilene: K55AA San Angelo.

KCEM-TV Temple-Waco: K63DL Bryan & College Station.

Utah

KULC Ogden: K40DR Delta & Oak City; *K23DP Kanab; K50DI Orangeville; K25DL Park City; K18DF Price; K36CB Richfield;

*K43DY Rural Garfield County; K20DW Rural Juab County; *K16DA Rural Uintah County; K22DM Summit County (rural areas); *K21CI Washington County.

KJZZ-TV Salt Lake City: K26DJ Cedar City; K26DQ Emery; K19CP Evanston, WY; K21DY Heber City; K18DL Logan; K26DK Rock Springs, WY; K19CZ Roosevelt; K24CY St. George; K15DI Vernal.

KSL-TV Salt Lake City: K09VT Banty Point rural area, CO; K69EW Beaver County (rural), Hamilton Fort & Newcastle; K13IF Nephi; K13HI Salt Lake North Beach.

KSTU Salt Lake City: K56BB Aurora & Juab County (rural); K66EH Delta & Oak City; K67FN Fillmore, Kanosh, McCormick & Meadow; K68DY Garrison; K40DL Heber City; K59BS Milford, Hamilton Fort, Minersville & Newcastle; K39DH Ogden; *K35CK Price; *K24DH Rock Springs, WY; K43CC Santa Clara; K55GF Wendover.

KTVX Salt Lake City: K51BK Aurora & Juab County; K65EP Beaver County (rural), Hamilton Fort, Milford & New Castle; K66AA Duchesne County (rural) & Spring Glen.

KUED Salt Lake City: K57AQ Alton & Kane County (rural); K56AZ Antimony; K18CG Boulder; K07JV Circleville, Junction & Kingston; K49BO Columbia; K07JW Garfield County rural area & Panguitch; K56BP Hatch; K56AE Heber; K06IM Henefer; K55CS Huntsville; K49AO Juab & Sanpete Counties (rural); K07ES Kanab; K63BF Laketown & Garden City; K69BG Long Valley Junction; K34AN Manti, Ephraim & Fountain Green; K16BO Milford & Beaver County (rural); K63BY Milford & Beaver County (rural); K40AF Monticello & Blanding; K60BU Orangeville & rural Emery County; K55BS Randolph & Woodruff; K42AJ Richfield, Monroe & rural Sevier County; K42CY Soda Springs, ID; K65AD Summit County; K5580 Summit County (rural); K57CK Tabiona & Myton; K22DE Tooele; K40AH Torrey; K62BR Virgin; K47AK Washington & Washington County (rural); K65AL Wayne County (rural).

KUTV Salt Lake City: K53CF Aurora & Juab County; K67AA Beaver County (rural), Hamilton Fort & Newcastle; K6480 Delta; *K52ED Fillmore; *K46AL Meeker, CO; K43AE Myton & Duchesne County; K64AA Spring Glen.

O & O Translators—Vermont

Vermont

WCAX-TV Burlington: W62AT Bellows Falls; W69AD Bennington, Manchester, Manchester Center & Manchester Depot; W69AR Rutland.

WVNY Burlington, VT-Plattsburgh, NY: W55AI Lake Placid, NY; W66AJ Lyon Mountain & Standish, NY; W60AF Malone, NY; W63AO Rutland.

WNNE-TV Hartford, VT-Hanover, NH: W58BV Keene, NH.

WVTA Windsor: W36AX Manchester, Bennington & Dorset; W53AS Pownal & North Bennington.

Virginia

WVIR-TV Charlottesville: W30BG Bridgewater, Waynesboro & Lexington; W67AF Staunton.

WHSV-TV Harrisonburg: W64AD Charlottesville.

WSET-TV Lynchburg: W05AA Roanoke.

WAVY-TV Portsmouth-Norfolk-Newport News: W59CE Hampton.

WCVE-TV Richmond: W77AE Chase City, Mecklenburg County (rural) & South Hill; W66BI Danville; W70AP Lovingston; W73AS Dak Grove; W39AK Rockfish Valley; W60BM Rustburg; W71AH South Boston & Halifax.

WCWV Richmond: W79AT Chase City, Mecklenburg County (rural) & South Hill; W73AJ South Boston & Halifax.

WBRA-TV Roanoke: W80AN Amherst; W69AK Bland; W74AP Galax; W67AB Sugar Loaf Mountain.

WDBJ Roanoke: W04AG Garden City, Hidden Valley, South Salem & Sugar Loaf.

WVPT Staunton: W19BB Charlottesville; W45AW Fulks Run; W38AV Luray; W08CW Monterey; W49AV Ruckersville, Culpeper & Madison; W42AC Winchester, Front Royal & Strasburg.

Washington

KIRO-TV Seattle: K54AD Bremerton; K53AZ Bunker, Centralia & Chehalis; K58BW Everett; K46AJ Olympia; K78BM Point Pulley & Puget Sound (surrounding west shoreline); K61CG Port Angeles; *K69FL Puyallup; K02EO Seattle (Beach Or. area).

KTZZ-TV Seattle: K48OM Bellingham; K27CI Everett; K25CH North Bend.

KSTW Seattle-Tacoma: *K15DE Ellensburg & Kittitas; K150T Moses Lake; K41CU Port Townsend.

KAYU-TV Spokane: K44CK Chelan; K09UP Colville; K35BJ Ellensburg-Tonasket; K10NQ Grandview & Prosser; K19BY Grangeville, ID; K47BW Lewiston, ID & Clarkston, WA; K19AU Omak & Okanogan; K31AH Omak, Okanogan, Pine Creek area & Tunk Valley; K66BW Pasco; K20BZ Sandpoint, ID; K69BF Stemitl, Colocolum & Wenatchee rural areas; K68EB Yakima.

KREM-TV Spokane: K45AC East Wenatchee & Wenatchee; K61FM Sandpoint, ID.

KXLY-TV Spokane: K09FZ East Valley area, Minnehaha Park area & Spokane; K11NU East Valley, Pasadena Park & Spokane; K11NT Long Lake & Suncrest; K11GD North Spokane; K09NN Spokane; K13HE Spokane (west sections); K30AJ Wenatchee/East Wenatchee.

KCPQ Tacoma-Seattle: K25CG Aberdeen; K42CM Centralia & Chehalis.

KPDX Vancouver: *K17CP Astoria, OR; *K15DS Newport, OR; *K27DO Redmond, OR; *K52DE Salem, OR; *K21DE Seaside-

Astoria, OR; *K20DO Tangent-Lebanon, OR; K35CR Tillamook, OR.

KYVE-TV Yakima: K18AO East Wenatchee & Lake Wenatchee.

West Virginia

WPBY-TV Huntington: W57AG Parkersburg.

WNPB-TV Morgantown: W41AO Hampshire; W48AA Keyser, Grant County & Mineral County (rural area); W44AA Martinsburg; W69AC Romney; W41AA Wheeling.

Wisconsin

WBAY-TV Green Bay: W75AJ Fond du Lac.

WLUK-TV Green Bay: W40AN Escanaba, MI.

WPNE Green Bay: W54AR Fence & Florence; W55AO Washington Island Twp., Ellison Bay & Upper Door County.

WHLA-TV La Crosse: *W49AG Bloomington.

WKBT La Crosse: K12DZ McGregor, IA & Prairie du Chien, WI.

WHWC-TV Menomonie: W39AF Grantsburg; W55AP River Falls.

WHRM-TV Wausau: W64AU Adams & Friendship.

WSAW-TV Wausau: W57AR Sayner & Vilas County.

Wyoming

KFNB Casper: K11RN Douglas.

KGWC-TV Casper: K68DC Clareton.

KTWO-TV Casper: K6900 Bondurant; K56BT Jackson; K22CI Lander; K610X Laramie; K21CV Rawlins & Sinclair; K55BL Sheridan; K35CV Shoshoni.

KGWN-TV Cheyenne: K08IQ Laramie.

KCWC-TV Lander-Riverton: K25AU Oubois; K28CH Gillette; K50BL Jackson; K22BK Rock Springs; K26BE Sheridan; K04NR Teton Village; K14HH Teton Village.

Puerto Rico

WOLE-TV Aguadilla-Mayaguez: W60AA Sabana Grande.

WCCV-TV Arecibo: W63BF Aguada.

WPRV-TV Fajardo: W56BC Fajardo.

WORA-TV Mayaguez-Aguadilla: W10BG Mayaguez.

WSTE Ponce: W58AA Caguas; W38AB San Sebastian.

WSUR-TV Ponce: W82AM Maricao.

WAPA-TV San Juan: W49AC Adjuntas; W56AA Orocovis; W43AA Utuado.

WIPR-TV San Juan: W08AS Utuado.

WKAQ-TV San Juan: W68BU Adjuntas; W32AA Aguada & Aguadilla; W09AT Fajardo; W22AB Mayaguez; W32AJ Utuado.

Virgin Islands

WTJX-TV Charlotte Amalie: W21AA Christiansted; W05AW Christiansted (various small & rural areas); W03AU Coral Bay; *W15AA Fredericksted (surrounding area) & St. Croix.

WSVI Christiansted: W05AS Charlotte Amalie.

Canadian Television Stations

Covering All Stations in Operation November 1993

Repeater stations are listed at the end of each Province alphabetically by city of license, with call letters, channel number, licensee, station or network repeated (in parentheses) & power.

Alberta

CBRT

Calgary

(Ch. 9)

English Outlet

Network Service: CBC.

Licensee: Canadian Bcstg. Corp., 1500 Bronson Ave., Ottawa, Ont.

Studio: 1724 Westmount Blvd., Box 2640, Calgary, Alta. T2P 2M7.

Telephone: 403-283-8361. **Telex:** 038-21604.

Technical Facilities: Channel No. 9 (186-192 MHz). Authorized power: 178-kw visual, 35.6-kw aural. Antenna: 1135-ft. above av. terrain, lat. 51° 03' 54", long. 114° 12' 47".

Transmitter: Calgary.

AM Affiliate: CBR, 50-kw, 1010 kHz.

FM Affiliate: CBR-FM, 100-kw, 102.1 MHz.

Ownership: Canadian Bcstg. Corp.

Began Operation: September 1, 1975.

Represented (sales): CBC National Selective Television Sales (Canada); Canadian Standard Broadcast Sales Inc. (U.S.).

Personnel:

B. Shiell, Sales Manager.
Laurie Long, Senior News Producer.
Harry Wagter, Communications Officer.

Rates: On request.

CFCN-TV

Calgary

(Ch. 4)

Network Service: CTV.

Licensee: CFCN Television, Broadcast House.

Studio: Broadcast House, Postal Station E, Calgary, Alta. T3C 3L9.

Telephone: 403-246-7111. **Fax:** 403-240-5773.

Technical Facilities: Channel No. 4 (66-72 MHz). Authorized power: 100-kw visual, 50-kw aural. Antenna: Directional, 700-ft. above av. terrain, 515-ft. above ground, 4440-ft. above sea level, lat. 51° 03' 37", long. 114° 10' 13".

Transmitter: Broadcast House, Calgary.

AM Affiliate: CFCN, 50-kw, 1060 kHz.

News Services: Broadcast News, Canadian Press.

Ownership: CFCN Communications Ltd.

Began Operation: September 9, 1960.

Represented (sales): Paul Mulvihill Limited; Brydson Spot Sales Inc. (U.S.).

1994 Edition

Personnel:

S. W. Purdue, President, CFCN Communications Ltd.
Bruce Nelson, Executive Vice President, Programming.
George Gonzo, Executive Vice President, Sales.
Richard Coleman, Vice President, Engineering.
Paula Hyman, Traffic Manager.

Highest 30 Sec. Rate: \$1700.

CKKX-TV

Calgary

(Ch. 2)

Network Service: None, independent.

Licensee: Calgary Television, 222 23rd St. NE, Calgary, Alta. T2E 7N2.

Studio: 222 23rd St. NE, Calgary, Alta. T2E 7N2.

Telephone: 403-235-7727. **Fax:** 403-248-0252.

Technical Facilities: Channel No. 2 (54-60 MHz). Authorized power: 100-kw visual, 20-kw aural. Antenna: 989-ft. above av. terrain, 668-ft. above ground, 4843-ft. above sea level, lat. 51° 04' 24", long. 114° 15' 34".

Transmitter: Old Banff Coach Rd.

Multichannel TV Sound: Stereo only.

Satellite Earth Stations: Andrew, 4.5-meter C-band; Andrew, 4.5-meter Ku-band; Agile Omni receivers.

SNG Mobile Dish: Andrew, 2.4-meter Ku-band.

News Service: ISN.

Ownership: Westcom TV Group Ltd.

Began Operation: October 2, 1954. Sold to present owner by Selkirk Communications 1990.

Represented (sales): Western Broadcast Sales (Canada); TeleRep Inc. (U.S.).

Personnel:

Jim Bagshaw, President.
Ncel Wagner, Vice President & General Manager.
Dave Bates, Vice President, Sales.
William McCambly, Vice President, Engineering.
Gus Downe, Vice President, Finance.
Hugh Delaney, General Sales Manager.
Wayne Bill, News Director.
Boyd Ash, Program & Marketing Director.
Jeff Eisler, Promotion Manager.

Rates: On request.

CBXFT

Edmonton

(Ch. 11)

French Outlet

Network Service: SRC.

Licensee: Societe Radio-Canada, 1500 Bronson Ave., Ottawa, Ont.

Studio: 8861 75th St., Edmonton.

Mailing Address: Box 555, Edmonton, Alta. T5J 2P4.

Canadian TV Stations—Alberta

Telephone: 403-468-7500. Fax: 403-468-7792.

Technical Facilities: Channel No. 11 (198-204 MHz). Authorized power: 90-kw visual, 9-kw aural. Antenna: Omnidirectional, 474-ft. above av. terrain, 385-ft. above ground, 2785-ft. above sea level, lat. 53° 30' 53", long. 113° 17' 07".

Transmitter: 8-mi. SE of Edmonton.

AM Affiliate: CHFA, 10-kw, 680 kHz (CBC).

Ownership: Societe Radio-Canada.

Began Operation: March 1, 1970.

Personnel:

Denis Lord, Regional Director of French Services In Alberta.
Hugette Grenier, Sales Manager.
Pierre Noel, Regional Communications Manager.
O. Collette, Director, Radio.

Rates: No rate card available; carries network commercials.

CBXT
Edmonton
(Ch. 5)
English Outlet

Network Service: CBC.

Licensee: Canadian Bcstg. Corp., 1500 Bronson Ave., Box 8478, Ottawa, Ont. K1G 3J5.

Studio: 8861 75th St., Edmonton, Alta. T6C 4G8.

Telephone: 403-468-7500. Fax: 403-468-7507.

Technical Facilities: Channel No. 5 (76-82 MHz). Authorized power: 318-kw visual, 34.3-kw aural. Antenna: 669-ft. above av. terrain, 580-ft. above ground, 2980-ft. above sea level, lat. 53° 30' 53", long. 113° 17' 07".

Transmitter: Sherwood Park.

AM Affiliate: CBX, 50-kw (DA-2), 740 kHz.

FM Affiliate: CBX-FM, 40-kw, 90.9 MHz.

Ownership: Canadian Bcstg. Corp.

Began Operation: October 1, 1961.

Represented (sales): CBC National Selective Television Sales (Canada); Canadian Standard Broadcast Sales Inc. (U.S.).

Personnel:

Ron Smith, Regional Director for the Province of Alberta.
Eric Upton, Regional Sales Manager, Edmonton.
John Parker, Regional Engineer.
Glenn Luff, Manager of Communications, Edmonton.
Bob McLaughlin, News Director.

Rates: On request.

CFRN-TV
Edmonton
(Ch. 3)

Network Service: CTV.

Licensee: Sunwapta Bcstg. Ltd., Postal Station E, Broadcast House, Edmonton, Alta. T5P 4C2.

Studio: 18520 Stony Plain Rd., Edmonton, Alta. T5S 1A8.

Mailing Address: Broadcast House, Postal Station E, Edmonton, Alta. T5P 4C2.

Telephone: 403-483-3311. Fax: 403-486-5121.

Technical Facilities: Channel No. 3 (60-66 MHz). Authorized power: 250-kw visual, 50-kw aural. Antenna: 720-ft. above av. terrain, 800-ft. above ground, 3166-ft. above sea level, lat. 53° 23' 06", long. 113° 12' 48".

Transmitter: Looma, Alta., 7-mi. SE of Edmonton.

AM Affiliate: CFRN, 50-kw, 1260 kHz.

FM Affiliate: CKXM, 100-kw, 100.3 MHz (No. 262), 482-ft.

News Services: Broadcast News, Canadian Press.

Ownership: Sunwapta Broadcasting Ltd., Subsidiary of Electrohome Ltd.

Began Operation: October 17, 1954.

Represented (sales): Radio-Television Representatives Ltd. (Canada); Harlan G. Oakes & Associates Inc. (U.S. West Coast).

Personnel:

Bruce E. Cowie, President.
Jack Little, Television Station Manager.
B. W. Hogle, News & Public Affairs Manager.
O. J. Troughton, Promotion Director.
S. L. Knaga, Manager of Engineering.

Highest 30 Sec. Rate: \$1800.

CITV-TV
Edmonton
(Ch. 13)

Network Service: None, independent.

Licensee: Westcom TV Group Ltd.

Studio: 5325 Allard Way, Edmonton, Alta. T6H 5B8.

Telephone: 403-436-1250. Fax: 403-438-8448.

Technical Facilities: Channel No. 13 (210-216 MHz). Authorized power: 325-kw visual, 32.5-kw aural. Antenna: 1115-ft. above av. terrain, 915-ft. above ground, 3390-ft. above sea level, lat. 53° 23' 06", long. 113° 12' 48".

Ownership: Westcom TV Group Ltd.

Began Operation: September 1, 1974.

Represented (sales): Western Broadcast Sales.

Personnel:

Harold A. Roozen, President.

Highest 30 Sec. Rate: \$3000.

CISA-TV
Lethbridge
(Ch. 7)

Network Service: None, independent.

Licensee: Lethbridge Television Ltd.

Studio: 1401 28th St. N, Lethbridge, Alta. T1J 4A4.

Mailing Address: Box 1120, Lethbridge, Alta. T1J 4A4.

Telephone: 403-327-1521. Fax: 403-320-2620.

Technical Facilities: Channel No. 7 (174-180 MHz). Authorized power: 167-kw visual, 33.4-kw aural. Antenna: 668-ft. above av. terrain, 600-ft. above ground, 3619-ft. above sea level, lat. 49° 46' 47", long. 112° 52' 14".

Transmitter: 1401 28th St. N, Lethbridge.

Multichannel TV Sound: Stereo only.

News Services: Broadcast News, Canadian Press, Global Co-op, NBC, CNN, CBS, Canada News Wire.

Ownership: Westcom TV Group Ltd.

Began Operation: November 20, 1955. Sold to present owner by Selkirk Communications 1990.

Represented (sales): Western Broadcast Sales.

Personnel:

R. C. Johnson, President & General Manager.

Kendall Gibson, Operations Manager.
 Ron Joavenazzo, Director of Engineering.
 Dennis Mathews, General Sales Manager.
 Doug McArthur, News Director.
 Terry Harrison, Promotion Director.

Highest 30 Sec. Rate: \$250.

CITL-TV
Lloydminster
 (Ch. 4)

Network Service: CTV.

Licensee: Mid West Television Ltd., 5026 50th St., Lloydminster, Alta.-Sask. T9V 1P3.

Studio: Lloydminster, Alta.

Telephone: 403-875-3321. Fax: 403-875-4704.

Technical Facilities: Channel No. 4 (66-72 MHz). Authorized power: 130-kw horizontal visual, 13-kw horizontal aural. Antenna: 781-ft. above av. terrain, lat. 53° 23' 47", long. 110° 00' 27".

Ownership: Mid West Television Ltd.

Began Operation: July 28, 1976.

Represented (sales): All-Canada Radio & Television Ltd.

Personnel:

See CKSA-TV, Lloydminster.

CKSA-TV
Lloydminster
 (Ch. 2)

Network Service: CBC.

Licensee: Mid West Television Ltd., 5026 50th St., Lloydminster, Alta.-Sask. T9V 1P3.

Studio: 5026 50th St., Lloydminster, Alta.-Sask. T9V 1P3.

Telephone: 403-875-3321. Fax: 403-875-4704.

Technical Facilities: Channel No. 2 (54-60 MHz). Authorized power: 116-kw horizontal visual, 11.6-kw horizontal aural. Antenna: 781-ft. above av. terrain, 708-ft. above ground, 2833-ft. above sea level, lat. 53° 23' 47", long. 110° 00' 27".

AM Affiliate: CKSA, 50-kw, 1080 kHz.

News Service: Canadian Press.

Ownership: Mid West Television Ltd.

Began Operation: September 23, 1960.

Represented (sales): All-Canada Radio & Television Ltd.

Personnel:

Mary L. Shortell, President.
 Ken Ruptash, General Manager.
 Graham Brown, General Sales Manager.
 Wayne Frolick, Local Sales Manager.
 Tonie Stam, Chief Engineer.
 Glen Kirby, News Director.
 Bob Cameron, Program Director.
 Phil Manderson, Promotion Director.
 Glenda Spenrath, Business Manager.

Highest 30 Sec. Rate: \$160.

CHAT-TV
Medicine Hat
 (Ch. 6)

Network Service: CBC.

Licensee: Monarch Broadcasting Co. Ltd., 1111 Kingsway SE, Box 1270, Medicine Hat, Alta. T1A 7H5.

1994 Edition

Studio: Redcliff, Alta.

Telephone: 403-529-1270. Fax: 403-529-1292.

Technical Facilities: Channel No. 6 (82-88 MHz). Authorized power: 30-kw visual, 3-kw aural. Antenna: 700-ft. above av. terrain, 538-ft. above ground, 2742-ft. above sea level, lat. 50° 09' 45", long. 110° 57' 20".

Transmitter: Bowell, Alta.

AM Affiliate: CHAT, 10-kw, 1270 kHz.

News Service: Broadcast News.

Ownership: Monarch Broadcasting Co. Ltd. W. H. Yuill, Pres.

Began Operation: September 14, 1957.

Represented (sales): Airtime Sales Ltd.

Personnel:

Dwaine Dietrich, Vice President.
 Brian Bolli, General Manager.
 Bob Werre, Technical Director.
 Andy Bryce, News Director.
 Peter Barth, Sales Manager.
 Lorraine Phiele-Wiedemann, Production Manager.
 Gary Rathwell, Program Manager.

Rates: On request.

CKRD-TV
Red Deer
 (Ch. 6)

Network Service: CBC.

Licensee: Westcom TV Group Ltd., 2840 Bremner Ave., Red Deer, Alta. T4R 1M9.

Studio: Broadcast Centre, 2840 Bremner Ave, Red Deer, Alta. T4R 1M9.

Telephone: 403-346-2573. Fax: 403-346-9980.

Technical Facilities: Channel No. 6 (82-88 MHz). Authorized power: 56-kw visual, 5.6-kw aural. Antenna: 980-ft. above av. terrain, 590-ft. above ground, 3940-ft. above sea level, lat. 52° 16' 30", long. 113° 41' 24".

Transmitter: 3.5-mi. E of city limits.

News Service: Broadcast News.

Ownership: Westcom TV Group Ltd.

Began Operation: December 1, 1957.

Represented (sales): Western Broadcast Sales; WTR Media Sales Inc. (Alberta).

Personnel:

Harold Roozen, President.
 Barry Duggan, General Manager.
 Larry Forster, Retail Sales Manager.
 Gerald Cherepushak, Chief Engineer.
 Neill Fitzpatrick, News Director.
 Frank Thibault, Program Director.
 Janice Tubbs, Business Manager.

Highest 30 Sec. Rate: \$225.

Alberta Repeater Stations

Alger—CJAB-TV-3, Ch. 47, Alberta Bcstg. Corp. Ltd. (CFRN-TV, Edmonton) 20-w.

Alger—CKAB-TV-3, Ch. 43, Alberta Bcstg. Corp. Ltd. (CBXT, Edmonton) 5-w.

Arola—CJVO-TV-2, North Thompson-Yellowhead TV Assn. (CITV-TV, Edmonton)-w.

Ashmont—CFRN-TV-4, Ch. 12, Sunwapta Broadcasting Ltd. (CFRN-TV, Edmonton) 14.6-kw.

Athabasca—CBXT-1, Ch. 8, CBC (CBXT, Edmonton) 25.7-kw.

Canadian TV Stations—Alberta

- Banff**—CBRT-1, Ch. 5, CBC (CBRT, Calgary) 9-w.
- Banff**—CFCN-TV-2, Ch. 7, CFCN TV Ltd. (CFCN-TV, Calgary) 5-w.
- Banff**—CKKX-TV-2, Ch. 13, Calgary TV Ltd. (CKKX-TV, Calgary) 10-w.
- Banff**—CKRD-TV-2, Ch. 10, Allarcom Ltd. (CKRD-TV, Red Deer) 10-w.
- Bassano**—CFAC-TV-3, Ch. 8, Bassano TV Assn. (CKKX-TV, Calgary) 10-w.
- Bassano**—CFCN-TV-7, Ch. 6, Bassano TV Assn. (CFCN-TV, Calgary) 9-w.
- Battle River**—CBXAT-6, Ch. 9, CBC (CBXT, Edmonton) 9-w.
- Beaverlodge**—CBXAT-14, Ch. 4, CBC (CBXT, Edmonton) 10-w.
- Bellevue**—CBRT-10, Ch. 57, CBC (CBRT, Calgary) 10-w.
- Bonnyville**—CBXFT-1, Ch. 6, CBC (CBXFT, Edmonton) 67-kw.
- Bonnyville**—CITL-TV-4, Ch. 7, Mid West TV Ltd. (CITL-TV, Lloydminster) 10-w.
- Bonnyville**—CKSA-TV-2, Ch. 9, CKSA-TV Ltd. (CKSA-TV, Lloydminster) 20.75-kw.
- Brooks**—CFCN-TV-3, Ch. 9, CFCN TV Ltd. (CFCN-TV, Calgary) 5-w.
- Brooks**—CISA-TV-2, Ch. 3, Lethbridge TV Ltd. (CISA-TV, Lethbridge) 10-w.
- Burmis**—CBRT-8, Ch. 47, CBC (CBRT, Calgary) 588-w.
- Burmis**—CFCN-TV-4, Ch. 5, CFCN TV Ltd. (CFCN-TV, Calgary) 200-w.
- Burmis**—CISA-TV-1, Ch. 3, Lethbridge TV Ltd. (CKKX-TV, Calgary) 150-w.
- Burmis**—NEW, Ch. 47, CBC (CBRT, Calgary) 588-w.
- Calgary**—CBRFT, Ch. 16, CBC (CBXFT, Edmonton) 3-w.
- Cardston**—CBRT-12, Ch. 2, CBC (CBRT, Calgary) 9-w.
- Chateh**—CBXAT-7, Ch. 5, CBC (CBXT, Edmonton) 151-w.
- Coleman**—CBRT-11, Ch. 17, CBC (CBRT, Calgary) 10-w.
- Coleman**—CISA-TV-3, Ch. 12, Lethbridge TV Ltd. (CISA-TV, Lethbridge) 10-w.
- Coleman**—CKCP-TV-1, Ch. 8, CFCN TV Ltd. (CFCN-TV, Calgary) 5-w.
- Coronation**—CKRD-TV-1, Ch. 10, Westcom TV Group Ltd. (CKRD-TV, Red Deer) 98-w.
- Coutts/Milk River**—CBRT-16, Ch. 4, CBC (CBRT, Calgary) 420-w.
- Cowley**—CBRT-15, Ch. 27, CBC (CBRT, Calgary) 10-w.
- Crimson Lake**—CFMH-TV-2, Ch. 9, Sunwapta Bcstg. Ltd. (CFRN-TV, Edmonton) 5-w.
- Daysland**—CBXT-11, Ch. 40, CBC (CBXT, Edmonton) 100-w.
- Drumheller**—CBRT-14, Ch. 3, CBC (CBRT, Calgary) 10-w.
- Drumheller**—CFCN-TV-6, Ch. 10, CFCN TV Ltd. (CFCN-TV, Calgary) 5-w.
- Drumheller**—CKKX-TV-1, Ch. 8, Calgary TV Ltd. (CKKX-TV, Calgary) 10-w.
- Etzikom**—CBCA-TV-1, Ch. 12, CBC (CHAT-TV, Medicine Hat) 27-w.
- Exshaw**—CBRT-3, Ch. 6, CBC (CBRT, Calgary) 1-w.
- Exshaw**—CHGR-TV-1, Ch. 12, Royal Canadian Legion Branch 179 (CKKX-TV, Calgary) 5-w.
- Exshaw**—CHGR-TV-2, Ch. 7, Royal Canadian Legion Branch 179 (CFCN-TV, Calgary) 5-w.
- Falher**—CBXFT-2, Ch. 6, CBC (CBXFT, Edmonton) 3-w.
- Forestburg**—CBXT-12, Ch. 52, CBC (CBXT, Edmonton) 29-w.
- Fort Chipewyan**—CBXBT, Ch. 10, CBC (CBUT, Vancouver, B.C.) 9-w.
- Fort McMurray**—CBXFT-6, Ch. 12, CBC (CBXFT, Edmonton) 6-w.
- Fort McMurray**—CBXT-6, Ch. 9, CBC (CBXT, Edmonton) 6-w.
- Fort McMurray**—CHBA-TV, Ch. 7, John G. H. Abbot (CBXT, Edmonton) 1-w.
- Fort Vermillion**—CBXAT-5, Ch. 11, CBC (CBXT, Edmonton) 5-w.
- Fox Creek**—CBXT-7, Ch. 5, CBC (CBXT, Edmonton) 10-w.
- Fox Lake**—CBXAT-10, Ch. 9, CBC (CBXT, Edmonton) 10-w.
- Grande Prairie**—CBXAT, Ch. 10, CBC (CBXT, Edmonton) 36-w.
- Grande Prairie**—CBXFT-8, Ch. 19, CBC (CBXFT, Edmonton) 3-w.
- Grande Prairie**—CFRN-TV-1, Ch. 13, Sunwapta Bcstg. Ltd. (CFRN-TV, Edmonton) 32-w.
- Gregoire**—CJAB-TV-4, Ch. 7, Alberta Bcstg. Corp. (CFRN-TV, Edmonton) 5-w.
- Gregoire**—CJAB-TV-4, Ch. 7, Alberta Bcstg. Corp. (CFRN-TV, Edmonton) 5-w.
- Gregoire**—CKAB-TV-4, Ch. 12, Alberta Bcstg. Corp. Ltd. (CBXT, Edmonton) 5-w.
- Grouard Mission**—CKHP-TV, Ch. 18, Sunwapta Bcstg. Ltd. (CFRN-TV, Edmonton) 6-w.
- Hand Hills-Drumheller**—CFCN-TV-1, Ch. 12, CFCN TV Ltd. (CFCN-TV, Calgary) 40-kw.
- Harvie Heights**—CBRT-13, Ch. 22, CBC (CBRT, Calgary) 100-w.
- High Level**—CBXAT-4, Ch. 8, CBC (CBXT, Edmonton) 468-w.
- High Prairie**—CBXAT-2, Ch. 2, CBC (CBXT, Edmonton) 6-w.
- Hinton**—CBXFT-7, Ch. 3, CBC (CBXFT, Edmonton) 30-w.
- Hinton**—CBXT-3, Ch. 8, CBC (CBXT, Edmonton) 350-w.
- Jasper**—CBXT-4, Ch. 5, CBC (CBXT, Edmonton) 9-w.
- Jean Cote**—CBXAT-13, Ch. 31, CBC (CBXT, Edmonton) 10-w.
- Jean Cote**—CBXFT-10, Ch. 40, CBC (CBXFT, Edmonton) 10-w.
- Jean D'Or**—CBXAT-9, Ch. 13, CBC (CBXT, Edmonton) 28-w.
- Lac La Biche**—CBXT-5, Ch. 10, CBC (CBXT, Edmonton) 825-w.
- Lac La Biche**—CFRN-TV-5, Ch. 2, Sunwapta Bcstg. Ltd. (CFRN-TV, Edmonton) 1.225-kw.
- Lake Louise**—CBRT-4, Ch. 12, CBC (CBRT, Calgary) 10-w.
- Lake Louise**—CFLL-TV-1, Ch. 6, Lake Louise Community Assn. (CFCN-TV, Calgary) 1-w.
- Lake Louise**—CFLL-TV-2, Ch. 7, Lake Louise Community Assn. (CFAC-TV, Calgary) 1-w.
- Lethbridge**—CBRT-6, Ch. 10, CBC (CBRT, Calgary) 123-kw.
- Lethbridge**—CBXFT-3, Ch. 23, CBC (CBXFT, Edmonton) 620-w.
- Lethbridge**—CFCN-TV-5, Ch. 13, CFCN TV Ltd. (CFCN-TV, Calgary) 57-kw.
- Lethbridge**—CISA-TV-7, Ch. 7, Lethbridge TV Ltd. (CISA-TV, Lethbridge) 325-w.
- Lougheed**—CFRN-TV-7, Ch. 7, Sunwapta Bcstg. Ltd. (CFRN-TV, Edmonton) 5-w.
- Manning**—CBXAT-3, Ch. 12, CBC (CBXT, Edmonton) 2-w.
- Maple Creek**—CHAT-TV-2, Ch. 6, Monarch Bcstg. Co. Ltd. (CHAT-TV, Medicine Hat) 10-w.
- Medicine Hat**—CBXFT-11, Ch. 34, CBC (CBXFT, Edmonton) 619-w.
- Medicine Hat**—CFCN-TV-8, Ch. 8, CFCN TV Ltd. (CFCN-TV, Calgary) 6.7-kw.
- Mildred Lake**—CICM-TV-1, Ch. 6, The Muskeg Club (CBXT, Edmonton) 5-w.
- Nimpkish**—CFNV-TV-2, Ch. 6, Nimpkish Valley TV Society (CHEK-TV, Victoria, B.C.) 5-w.
- Oyen**—CFON-TV-1, Ch. 2, CFCN TV Ltd. (CFCN-TV, Calgary) 1.2-kw.
- Oyen**—CHAT-TV-4, Ch. 7, Oyen & District TV Assn. (CHAT-TV, Medicine Hat) 5-w.
- Peace River**—CBXAT-1, Ch. 7, CBC (CBXT, Edmonton) 4.8-kw.

Peace River—CBXFT-5, Ch. 9, CBC (CBXFT, Edmonton) 1-w.
Peace River—CFRN-TV-2, Ch. 3, Sunwapta Bcstg. Ltd. (CFRN-TV, Edmonton)-w.
Pigeon Mountain—CFCN TV Ltd. (CFCN-TV, Calgary).
Pincher Creek—CBRT-9, Ch. 15, CBC (CBRT, Calgary) 10-w.
Pincher Creek—CHPC-TV-1, Ch. 9, Pincher Creek Community Centre Hall Society (CFAC-TV, Calgary) 5-w.
Pincher Creek—CHPC-TV-2, Ch. 11, Pincher Creek Community Centre Hall Society (CFCN-TV, Calgary) 1-w.
Pivot—CHAT-TV-1, Ch. 4, Monarch Bcstg. Co. Ltd. (CHAT-TV, Medicine Hat) 5.7-w.
Plamondon—CBXFT-9, Ch. 22, CBC (CBXFT, Edmonton) 1000-w.
Plamondon—CBXT-8, Ch. 4, CBC (CBXT, Edmonton) 10-w.
Provost—CITL-TV-2, Ch. 5, Mid-West TV Ltd. (CITL-TV, Lloydminster) 5-w.
Provost—CKSA-TV-4, Ch. 12, Mid-West TV Ltd. (CKSA-TV, Lloydminster) 5-w.
Rainbow Lake—CBXAT-8, Ch. 11, CBC (CBXT, Edmonton) 9-w.
Red Deer—CBXFT-4, Ch. 31, CBC (CBXFT, Edmonton) 2-w.
Red Deer—CFRN-TV-6, Ch. 8, Sunwapta Bcstg. Ltd. (CFRN-TV, Edmonton) 24-w.
Rocky Mountain Home—CFMH-TV-2, Ch. 12, Sunwapta Bcstg. Ltd. (CFRN-TV, Edmonton) 5-w.
Rosemary—CBRT-5, Ch. 11, CBC (CBRT, Calgary) 125.4-kw.
Slave Lake—CKHP-TV-1, Ch. 4, Sunwapta Bcstg. Ltd. (CFRN-TV, Edmonton) 320-w.
Slave Lake/Marten Mountain—CBXAT-11, Ch. 11, CBC (CBXT, Edmonton) 672-w.
Wabasca—CBXAT-12, Ch. 7, CBC (CBXT, Edmonton) 10-w.
Wainwright—CITL-TV-1, Ch. 6, Mid-West TV Ltd. (CITL-TV, Lloydminster) 5-w.
Wainwright—CKSA-TV-3, Ch. 8, Mid-West TV Ltd. (CKSA-TV, Lloydminster) 5-w.
Waterton Park—CBRT-7, Ch. 4, CBC (CBRT, Calgary) 9-w.
Waterton Park—CJWP-TV-1, Ch. 12, Waterton Lakes TV Assn. (CKKX-TV, Calgary) 5-w.
Waterton Park—CJWP-TV-2, Ch. 6, Waterton Lakes TV Assn. (CFCN-TV, Calgary) 5-w.
Whitecourt—CBXT-2, Ch. 9, CBC (CBXT, Edmonton) 9.4-kw.
Whitecourt—CFRN-TV-3, Ch. 12, Sunwapta Bcstg. Ltd. (CFRN-TV, Edmonton) 9.8-kw.

British Columbia

**CJDC-TV
Dawson Creek
(Ch. 5)**

Network Service: CBC.
Licensee: Mega Communications Ltd., 102nd Ave. & 9th St., Dawson Creek, B.C. V1G 2B6.
Studio: 901 102nd Ave., Dawson Creek, B.C. V1G 2B6.
Telephone: 604-782-3341. **Fax:** 604-782-1809.
Technical Facilities: Channel No. 5 (76-82 MHz). Authorized power: 15-kw visual, 10.75-kw aural. Antenna: 1500-ft. above av. terrain, 1300-ft. above ground, 3750-ft. above sea level, lat. 55° 43' 44", long. 120° 26' 42".
AM Affiliate: CJDC, 10-kw, 890 kHz.
News Service: Broadcast News.

Ownership: Mega Communications Ltd.
Began Operation: January 15, 1959.
Represented (sales): Airtime Television Sales (Canada); Brydson Media Sales International (U.S., E of Minneapolis).
Personnel:
H. L. Michaud, President & General Manager.
Morley Fountain, Engineer.
Louise Perdue, Traffic Manager.
Highest 30 Sec. Rate: \$250.

**CFJC-TV
Kamloops
(Ch. 4)**

Network Service: CBC.
Licensee: Jim Pattison Enterprises Ltd., 460 Pemberton Terrace, Kamloops, B.C. V2C 1T5.
Studio: 460 Pemberton Terrace, Kamloops, B.C. V2C 1T5.
Telephone: 604-372-3322. **Fax:** 604-374-0445.
Technical Facilities: Channel No. 4 (66-72 MHz). Authorized power: 4-kw visual, 0.4-kw aural. Antenna: 501-ft. above av. terrain, 100-ft. above ground, 2900-ft. above sea level, lat. 50° 40' 15", long. 120° 23' 50".
Transmitter: Dufferin Hill.
AM Affiliate: CFJC, 25-kw, 550 MHz.
FM Affiliate: C1FM-FM, 5-kw, 98.3 MHz.
News Service: Broadcast News.
Ownership: Jim Pattison Enterprises Ltd.
Began Operation: April 8, 1957.
Represented (sales): Western Broadcast Sales.
Personnel:
Rick Arnish, Vice President & General Manager.
Bill Reith, National Sales Coordinator.
Bryan White, General Sales Manager.
Kris Swamy, Assistant Chief Engineer.
Doug Collins, News Director.
Dave Somerton, Program & Marketing Director.
Bill Dinicol, Business Manager.
Rates: See CHBC-TV, Kelowna, B.C.

**CHBC-TV
Kelowna
(Ch. 2)**

Network Service: CBC.
Licensee: Okanagan Valley Television.
Studio: 342 Leon Ave., Kelowna, B.C. V1Y 6J2.
Telephone: 604-762-4535. **Fax:** 604-860-2422.
Technical Facilities: Channel No. 2 (54-60 MHz). Authorized power: 3.7-kw visual, 0.46-kw aural. Antenna: 3000-ft. above av. terrain, 98-ft. above ground, 4300-ft. above sea level, lat. 49° 58' 00", long. 119° 32' 00".
Transmitter: Blue Grouse Mountain.
News Service: Broadcast News.
Ownership: Western International Communications Inc.
Began Operation: September 21, 1957.
Represented (sales): All-Canada Radio & Television Ltd. (U.S.); Western Broadcast Sales (Canada).

Canadian TV Stations—British Columbia

Personnel:

Ron Evans, President & General Manager.
Terry Mahoney, Operations/Program Manager.
Monty Cordingley, General Sales Manager.
Dennis Gabelhouse, Local Sales Manager.
Gordon Vizzutti, News Director.
Ernie Fairholm, Controller.
Larry Tisch, Chief Engineer.

Rates: On request. Sold in conjunction with CFJC-TV, Kamloops, BC.

CKPG-TV Prince George (Ch. 2)

Network Service: CBC.

Licensee: Monarch Bcstg. Ltd.

Studio: 1220 6th Ave., Prince George, B.C. V2L 3M8.

Telephone: 604-564-8861. Fax: 604-562-7681; 604-562-8159 (news).

Technical Facilities: Channel No. 2 (54-60 MHz). Authorized power: 4.6-kw visual, 0.46-kw aural. Antenna: 1082-ft. above av. terrain, 234-ft. above ground, 3518-ft. above sea level, lat. 54° 02' 47", long. 122° 53' 30".

Transmitter: Pilot Mountain.

AM Affiliate: CKPG, 10-kw, 550 kHz.

FM Affiliate: CIOI-FM, 9-kw, 101.3 MHz.

News Services: Broadcast News, Canadian Press, WTN.

Ownership: Monarch Broadcasting Ltd.

Began Operation: August 20, 1961.

Represented (sales): Paul Mulvihill Ltd.; Messner & Co. Ltd. (Canada).

Personnel:

G. M. Leighton, General Manager.
Brad Woodland, General Sales Manager.
Thom Keene, Television Operations Manager.
Ron Kellington, Chief Engineer.
Brenda Levesque, Program Director.
Julie Shakun, Business Manager.

Rates: On request.

CFTK-TV Terrace (Ch. 3)

Network Service: CBC.

Licensee: Skeena Broadcasters (div. of Okanagan Skeena Group Ltd.), 4625 Lazelle Ave., Terrace, B.C. V8G 1S4.

Studio: 4625 Lazelle Ave., Terrace, B.C. V8G 1S4.

Telephone: 604-635-6316. Fax: 604-638-6320.

Technical Facilities: Channel No. 3 (60-66 MHz). Authorized power: 7.6-kw visual, 0.76-kw aural. Antenna: 1488-ft. above av. terrain, 23-ft. above ground, 3320-ft. above sea level, lat. 54° 31' 05", long. 128° 28' 15".

Transmitter: Copper Mountain, Terrace.

Satellite Earth Stations: 3 in operation.

AM Affiliate: CFTK, 1-kw, 590 kHz.

FM Affiliate: CJFW-FM, 2.5-kw, 103.1 MHz.

News Service: Broadcast News.

Ownership: Okanagan Skeena Group Ltd.

Began Operation: November 1, 1962.

Represented (sales): Paul Mulvihill Limited; Messner & Co. Ltd. (Canada).

Personnel:

Bryan Edwards, Senior Vice President.
Tim Maclean, Vice President.
Harry Nutma, Chief Engineer.
Roger Millions, News Director.
Chris Holtom, TV Operations Manager.
Margaret Van Herd, Treasurer.

Rates: On request.

CBUFT Vancouver (Ch. 26) French Outlet

Network Service: SRC.

Licensee: Societe Radio-Canada, 1500 Bronson Ave., Ottawa, Ont.

Studio: 700 Hamilton Ave.

Mailing Address: Box 4600, Vancouver, B.C. V6B 2R5.

Telephone: 604-662-6000. Fax: 604-662-6161.

Technical Facilities: Channel No. 26 (542-548 MHz). Authorized power: 105.5-kw visual, 21.5-kw aural. Antenna: 2011-ft. above av. terrain, lat. 49° 21' 12", long. 122° 57' 18".

FM Affiliate: CBUF-FM, 100-kw, 97.7 MHz.

Ownership: Societe Radio-Canada.

Personnel:

Pauline Sincennes, General Manager.
Arnold Reeves, Chief Engineer.
Johanne Huard, Communications Manager.
Gerard Bazin, Business Manager.

Rates: On request.

CBUT Vancouver (Ch. 2) English Outlet

Network Service: CBC.

Licensee: Canadian Bcstg. Corp., 1500 Bronson Ave., Ottawa, Ont.

Studio: 700 Hamilton St., Vancouver, B.C. V6B 4A2.

Mailing Address: Box 4600, Vancouver, B.C. V6B 4A2.

Telephone: 604-662-6000.

Technical Facilities: Channel No. 2 (54-60 MHz). Authorized power: 47.6-kw visual, 7.6-kw aural. Antenna: 2400-ft. above av. terrain, 190-ft. above ground, 2800-ft. above sea level, lat. 49° 21' 12", long. 122° 57' 18".

Transmitter: Mt. Seymour, North Vancouver.

AM Affiliate: CBU, 50-kw, 690 kHz.

FM Affiliate: CBU-FM, 100-kw, 105.7 MHz.

Ownership: Canadian Bcstg. Corp.

Began Operation: December 16, 1953.

Represented (sales): CBC National Selective Television Sales (Canada); Seltel Inc. (U.S.).

Personnel:

John Kennedy, Regional Director & Director of TV.
Ian Munro, Regional Engineer.
Ooug Elphick, Sales Manager, Television.
Rae Hull, Manager of Program Project Development.
G. Gillespie, Manager, Film Services.

Dieter Nachtigall, Television Production Manager.
Ron Petrescue, Manager, Television Technical Services.

Rates: On request.

CHAN-TV
Vancouver
(Ch. 8)

Network Service: CTV.

Licensee: BCTV/Division of Westcom TV Group Ltd., Box 4700, Vancouver, B.C. V6B 4A3.

Studio: 7850 Enterprise St., Burnaby.

Telephone: 604-420-2288. Fax: 604-421-9427.

Technical Facilities: Channel No. 8 (180-186 MHz). Authorized power: 194-kw visual, 19.4-kw aural. Antenna: Directional, 2315-ft. above av. terrain, 250-ft. above ground, 3335-ft. above sea level, lat. 49° 21' 29", long. 122° 57' 09".

Transmitter: Seymour Mountain.

Multichannel TV Sound: Stereo and separate audio program.

Satellite Earth Stations: Harris, 6.1-meter C-band; Harris, 3.7-meter Ku-band; Harris, 4.5-meter C-band; Scientific-Atlanta, Standard Communications receivers.

News Services: UPC, Broadcast News, Canadian Press, ABC, CTV.

Ownership: Westcom TV Group Ltd.

Began Operation: October 31, 1960.

Represented (sales): Western Broadcast Sales (Canada); TeleRep Inc. (U.S.).

Personnel:

D. M. Holtby, Chairman.
Ron S. Bremner, President & Chief Executive Officer.
T. Negoro, Vice President, Engineering.
Frank J. Babich, Vice President, Sales & Marketing.
Roy W. Gardner, Vice President, Programming.
Tony Parsons, Vice President, News & Public Affairs.
Warren Olson, Vice President, Finance & Administration.
Karen Pinnell, Commercial Manager.
Brett Manlove, Retail Sales Manager.
H. Bateman, Director of Engineering.

Highest 30 Sec. Rate: \$4000 (combination rate with CHEK-TV, Victoria).

CKVU-TV
Vancouver
(Ch. 10)

Network Service: None, independent.

Licensee: CanWest Pacific Television Inc., 180 W. 2nd Ave., Vancouver, B.C. V5Y 3T9.

Studio: 180 W. 2nd Ave., Vancouver, B.C. V5Y 3T9.

Telephone: 604-876-1344. Fax: 604-874-8225.

Technical Facilities: Channel No. 10 (192-198 MHz). Authorized power: 325-kw visual. Antenna: 182-ft. above av. terrain, 185-ft. above ground, 1953-ft. above sea level, lat. 48° 45' 13", long. 123° 29' 25".

Transmitter: Salt Spring Island.

Multichannel TV Sound: Stereo only.

Ownership: CanWest Pacific Television Inc.

Began Operation: September 1, 1976.

Represented (sales): CanVideo Television Sales Ltd.

Personnel:

Peter Viner, President & Chief Executive Officer.
Jack Tomik, General Sales Manager.

1994 Edition

H. S. Kennard, Chief Engineer & Operations Manager.
George Froehlich, News Director.
Howard Slutsken, Program Director.
Diane Johnson, Promotion Director.

Highest 30 Sec. Rate: \$4500.

CHEK-TV
Victoria
(Ch. 6)

Network Service: CTV.

Licensee: CHEK-TV/Division of Westcom TV Group Ltd., 780 Kings Rd., Victoria, B.C. V8T 5A2.

Studio: 780 Kings Rd., Victoria, B.C. V8T 5A2.

Telephone: 604-383-2435. Fax: 604-384-7766.

Technical Facilities: Channel No. 6 (82-88 MHz). Authorized power: 100-kw visual, 10-kw aural. Antenna: 1628-ft. above av. terrain, 380-ft. above ground, 1680-ft. above sea level, lat. 48° 46' 28", long. 123° 10' 10".

Transmitter: Saturna Island, B.C.

Multichannel TV Sound: Stereo only.

Satellite Earth Stations: Andrew, 4.5-meter C-band; Scientific-Atlanta, 4.5-meter C-band; Scientific-Atlanta receivers.

News Services: Broadcast News, Canadian Press.

Ownership: Western International Communications Inc.

Began Operation: December 1, 1956.

Represented (sales): Western Broadcast Sales Ltd. (Canada); All-Canada Radio & Television Ltd. (U.S.).

Personnel:

Ron Bremner, President.
Warren Olson, Vice President, Finance & Administration.
Roy Gardner, Vice President, Programming.
Tak Negoro, Vice President, Engineering.
Frank Babich, Vice President, Sales & Marketing.
Jim Nicholl, Vice President, Vancouver Island.
Anne Boa, Senior Executive Producer & Director.
Dave Tidbury, Chief Engineer.
Rick Wiertz, News Director.

Highest 30 Sec. Rate: \$450.

British Columbia Repeater Stations

Adams Hill—CFJC-TV-8, Ch. 11, Inland Bcstrs. Ltd. (CFJC-TV, Kamloops) 5-w.

Alert Bay—CBUT-16, Ch. 11, CBC (CBUT, Vancouver) 154-w.

Alexis Creek—CHIL-TV-2, Ch. 11, Alexis Creek Community Club (CHAN-TV, Vancouver) 70-w.

Alexis Creek—CIAC-TV, Ch. 8, Alexis Creek Community Club (CFJC-TV, Kamloops) 5-w.

Alta Lake—CHWN-TV-1, Ch. 7, Whistler Mountain TV Society (CHEK-TV, Victoria) 1-w.

Anahim Lake—CIAL-TV-1, Ch. 5, Anahim Lake Community Assn. (CHAN-TV, Vancouver) 10-w.

Anahim Lake—NEW, Ch. 3, Anahim Lake Community Assn. (CFJC-TV, Kamloops) 1-w.

Apex Mountain—CHBC-TV-9, (CHBC-TV, Kelowna).

Arela—CJVO-TV, North Thompson-Yellowhead TV Assn. (CITY-TV, Edmonton, Alta.)

Ashcroft—CHAC-TV-2, Ch. 2, Ash Creek TV Society (CHAN-TV, Vancouver) 60-w.

Ashcroft—CJAC-TV-2, Ch. 10, Ash Creek TV Society (CFJC-TV, Kamloops) 5-w.

Canadian TV Stations—British Columbia

- Atlin**—CFAT-TV-2, Ch. 4, Atlin Bcstg. Society (CBUT, Vancouver) 5-w.
- Barriere/Littlefort**—CKTV-TV-1, Ch. 12, Barriere/Littlefort TV Improvement Society (CFJC-TV, Kamloops) 10-w.
- Barriere/Littlefort**—CKTV-TV-2, Ch. 7, Barriere/Littlefort TV Improvement Society (CHAN-TV, Vancouver) 10-w.
- Bella Bella**—CKDI-TV-1, Ch. 9, Bella Coola Valley TV Society (CFTK-TV, Terrace) 5-w.
- Bella Coola**—CHVT-TV-1, Ch. 3, Bella Coola Valley TV Society (CFTK-TV, Terrace) 1-w.
- Bella Coola**—CHVT-TV-2, Ch. 13, Bella Coola Valley TV Society (CBUT, Vancouver) 5-w.
- Bennett & White Pass**—CFBW-TV, Ch. 4, British Columbia-Yukon Railway Co. (CBUT, Vancouver) 10-w.
- Blue River**—CFJC-TV-13, Ch. 11, North Thompson-Yellowhead TV Assn. (CFJC-TV, Kamloops) 10-w.
- Blue River**—NEW, Ch. 13, North Thompson-Yellowhead TV Assn., 8.4-w.
- Bonnington Falls**—CBUDT, Ch. 13, CBC (CBUT, Vancouver) 22-w.
- Boss Mountain**—CFJC-TV-16, Ch. 7, Inland Bcstrs. Ltd. (CFJC-TV, Kamloops) 8-w.
- Boston Bar**—CFJC-TV-1, Ch. 5, Fraser Canyon TV Assn. (CBC Northern Service, N.W.T.) 5-w.
- Boston Bar**—CFJC-TV-2, Ch. 3, Fraser Canyon TV Assn. (CHAN-TV, Vancouver) 35-w.
- Bowen Island**—CBUT-4, Ch. 13, CBC (CBUT, Vancouver) 10-w.
- Bowen Island**—CHAN-TV-2, Ch. 3, BCTV (CHAN-TV, Vancouver) 5-w.
- Brackendale**—CBUT-34, Ch. 35, CBC (CBUT, Vancouver) 27-w.
- Brackendale**—CHAN-TV-5, Ch. 9, British Columbia TV Bcstg. System Ltd. (CHAN-TV, Vancouver) 5-w.
- Brisco**—CIBR-TV, Ch. 11, Brisco Recreation Commission (CBUT, Vancouver) 5-w.
- Bullhead Mountain**—CJDC-TV-2, Ch. 8, Mega Communications (CJDC-TV, Dawson Creek) 49-w.
- Burns Lake**—CBCH-TV-2, Ch. 4, CBC (CFTK-TV, Terrace) 156-w.
- Burns Lake**—CKHS-TV, Ch. 13, Burns Lake & District TV Assn. (CHAN-TV, Vancouver) 10-w.
- Cache Creek**—CHAC-TV-1, Ch. 12, Ash Creek TV Society (CHAN-TV, Vancouver) 20-w.
- Cache Creek**—CJAC-TV-1, Ch. 10, Ash Creek TV Society (CFJC-TV, Kamloops) 5-w.
- Campbell River**—CBUT-8, Ch. 3, CBC (CBUT, Vancouver) 10-w.
- Campbell River**—CHEK-TV-5, Ch. 13, BCTV (CHEK-TV, Victoria) 3-kw.
- Canal Flats**—CBUBT-1, Ch. 12, CBC (CBUT, Vancouver) 510-w.
- Canoe**—CHBC-TV-8, Ch. 6, Okanagan Valley TV Co. Ltd. (CHBC-TV, Kelowna) 5-kw.
- Castlegar**—CBUAT-2, Ch. 5, CBC (CBUT, Vancouver) 10-w.
- Castlegar**—CKTN-TV-1, Ch. 3, BCTV (CHAN-TV, Vancouver) 10-w.
- Cathedral Point**—CFSB-TV-3, Ch. 13, South Bentinck & District TV Society (CFTK-TV, Terrace) 5-w.
- Cawston**—CHKC-TV-3, Ch. 13, Keremeos-Cawston TV Society (CHBC-TV, Kelowna) 8-w.
- Cedarvale**—CFCC-TV-2, Ch. 3, Kitwanga Community Assn. (CFTK-TV, Terrace) 5-w.
- Celista**—CHBC-TV-6, Ch. 3, Okanagan Valley TV Co. Ltd. (CHBC-TV, Kelowna) 5-kw.
- Chase (Adams Hill)**—CFJC-TV-8, Ch. 8, Inland Bcstrs. Ltd. (CFJC-TV, Kamloops) 25-w.
- Chase (Adams Hill)**—CHSH-TV-2, Ch. 13, Shuswap Lakes TV Society (CHAN-TV, Vancouver) 40-w.
- Chase (White Lake)**—CHSH-TV-1, Ch. 7, Shuswap Lakes TV Society (CHAN-TV, Vancouver) 71-w.
- Cherryville**—CJCC-TV-1, Ch. 13, Cherryville Community Club (CHAN-TV, Vancouver) 10-w.
- Cherryville**—CJWR-TV-1, Ch. 10, Cherryville Community Club (CHBC-TV, Kelowna) 5-w.
- Chetwynd**—CBCD-TV-2, Ch. 7, CBC (CJDC-TV, Dawson Creek) 16-w.
- Chilliwack**—CBUFT-6, Ch. 14, CBC (CBUFT, Vancouver) 480-w.
- Chilliwack**—CBUT-2, Ch. 3, CBC (CBUT, Vancouver) 590-w.
- Chilliwack**—CHAN-TV-1, Ch. 11, BCTV (CHAN-TV, Vancouver) 5-w.
- Christina Lake**—CBUAT-7, Ch. 13, CBC (CBUT, Vancouver) 110-w.
- Clearwater**—CHCW-TV-1, Ch. 2, Clearwater District Chamber of Commerce (CFJC-TV, Kamloops) 5-w.
- Clearwater**—CHCW-TV-2, Ch. 10, Clearwater District Chamber of Commerce (CHAN-TV, Vancouver) 5-w.
- Clinton**—CFJC-TV-4, Ch. 9, Inland Broadcasters Ltd. (CFJC-TV, Kamloops) 204-w.
- Clinton**—CHTS-TV-1, Ch. 13, Clinton & District TV Society (CHAN-TV, Vancouver) 80-w.
- Coal Harbour**—CBUT-20, Ch. 8, CBC (CBUT, Vancouver) 7-w.
- Coal Harbour**—CHEK-TV-4, Ch. 10, BCTV (CHEK-TV, Victoria) 5-w.
- Courtenay**—CBUT-1, Ch. 9, CBC (CBUT, Vancouver) 625-w.
- Courtenay**—CHAN-TV-4, Ch. 11, BCTV (CHAN-TV, Vancouver) 17-kw.
- Cranbrook**—CBUBT-7, Ch. 10, CBC (CBUT, Vancouver) 900-w.
- Cranbrook**—CFCN-TV-9, Ch. 5, CFCN-TV (CFCN-TV, Calgary, Alta.) 10-w.
- Crawford**—CBUCT-1, Ch. 5, CBC (CBUT, Vancouver) 842-w.
- Crescent Valley**—CBUCT-4, Ch. 33, CBC (CBUT, Vancouver) 180-w.
- Crescent Valley**—CHMS-TV-1, Ch. 5, Mount Sentinel TV Cooperative (KXLY-TV, Spokane,) 5-w.
- Creston**—CBUCT-2, Ch. 3, CBC (CBUT, Vancouver) 142-w.
- Creston**—CKTN-TV-4, Ch. 12, BCTV (CHAN-TV, Vancouver) 10-w.
- Dawson Creek**—CBUFT-5, Ch. 33, CBC (CBUFT, Vancouver) 470-w.
- Dawson Creek**—CFNS-TV, Ch. 10, Dawson Creek Hypervista Communications Assn. (CFRN-TV, Edmonton, Alta.) 10-w.
- Donald Station**—CBUBT-4, Ch. 3, CBC (CBUT, Vancouver) 6-w.
- East Georgie**—CKHF-TV-1, Ch. 9, Stewart Community Club (CFTK-TV, Terrace) 5-w.
- Enderby**—CFEN-TV-1, Ch. 4, Enderby & District TV Syndicate (CHAN-TV, Vancouver) 5-w.
- Enderby**—CFEN-TV-2, Ch. 11, Enderby & District TV Syndicate (CHAN-TV, Vancouver) 47-w.
- Enderby**—CHBC-TV-5, Ch. 16, Okanagan Valley TV Co. Ltd. (CHBC-TV, Kelowna) 260-w.
- Erie**—CBUAT-4, Ch. 13, CBC (CBUT, Vancouver) 1-w.
- Falkland**—CFWS-TV-1, Ch. 10, Falkland-Westwold TV Society (CHBC-TV, Kelowna) 5-w.
- Falkland/Westwold**—CFAW-TV, Ch. 12, Falkland-Westwold TV Society (CHAN-TV, Vancouver) 10-w.
- Fernie**—CBUBT-8, Ch. 21, CBC (CBUT, Vancouver) 30-w.

British Columbia—Canadian TV Stations

- Fernie**—CBUBT-9, Ch. 8, CBC (CBUT, Vancouver) 59-w.
- Fernie**—CFCN-TV-10, Ch. 3, N.A. (CFCN-TV, Calgary, Alta.) 10-w.
- Field**—CFFV-TV-1, Ch. 4, Golden TV Ltd. (CFCN-TV, Calgary, Alta.) 1-w.
- Field**—CFFV-TV-2, Ch. 2, Golden TV Ltd. (CFAC-TV, Calgary, Alta.) 1-w.
- Fort Fraser**—CBCB-TV-2, Ch. 6, CBC (CKPG-TV, Prince George) 35-w.
- Fort St. James**—CBCB-TV-3, Ch. 7, CBC (CKPG-TV, Prince George) 5-w.
- Fort St. James**—CFSJ-TV-1, Ch. 10, Fort St. James TV Society (CHAN-TV, Vancouver) 6-w.
- Fort St. John**—CBCD-TV-3, Ch. 9, CBC (CJDC-TV, Dawson Creek) 180-w.
- Fountain**—CFDF-TV-1, Ch. 5, Lillooet-Camelsfoot TV Assn. (CHAN-TV, Vancouver) 32-w.
- Fraser Lake**—CFFL-TV-1, Ch. 9, Fraser Lake & District Rebroadcasting Society (CHAN-TV, Vancouver) 10-w.
- Fruitvale/Montrose**—CUBAT-3, Ch. 9, CBC (CBUT, Vancouver) 85-w.
- Glenannan**—NEW, Ch. 3, Fraser Lake & District Rebroadcasting Society (CHAN-TV, Vancouver) 5-w.
- Gold Bridge**—CJGB-TV-1, Ch. 6, Bridge River Community Recreational Society (CHAN-TV, Vancouver) 5-w.
- Gold Bridge**—CJGB-TV-2, Ch. 3, Bridge River Community Recreational Society (CFJC-TV, Kamloops) 5-w.
- Gold River**—CBUT-12, CBC (CBUT, Vancouver) 3.5-w.
- Golden**—CBUBT-2, Ch. 13, CBC (CBUT, Vancouver) 50-w.
- Grand Forks**—CBUT-37, Ch. 5, CBC (CBUT, Vancouver) 60-w.
- Grand Forks**—CISR-TV-1, Ch. 7, BCTV (CHAN-TV, Vancouver) 10-w.
- Granisle**—CIGR-TV-1, Ch. 7, Granisle TV Society (CHAN-TV, Vancouver) 1-w.
- Granisle (Snowshoe Island)**—CHTL-TV-2, Ch. 6, Fulton River Recreation Commission (CFTK-TV, Terrace) 5-w.
- Greenwood**—CBUT-31, Ch. 31, CBC (CBUT, Vancouver) 60-w.
- Gribbell Island/Hartley**—CFGI-TV-1, Ch. 12, Skeena Broadcasters Ltd. (CFTK-TV, Terrace) 5-w.
- Harrison Hot Springs**—CBUT-23, Ch. 13, CBC (CBUT, Vancouver) 30-w.
- Hendrix Lake**—CIHL-TV, Ch. 12, Hendrix Lake TV Society (CHAN-TV, Vancouver) 8-w.
- Hixon**—CKPG-TV-1, Ch. 10, Monarch Bcstg. Ltd. (CKPG-TV, Prince George) 10-w.
- Holberg**—CBUT-21, Ch. 2, CBC (CBUT, Vancouver) 20-w.
- Holberg**—CFKY-TV-1, Ch. 4, The West Quatsino Radio & TV Society (CHEK-TV, Victoria) 5-w.
- Holberg**—CFSH-TV-1, Ch. 8, Canadian Forces Station (CHEK-TV, Victoria) 5-w.
- Hope**—CBUT-6, Ch. 9, CBC (CBUT, Vancouver) 10-w.
- Houston**—CBCH-TV-1, Ch. 2, CBC (CFTK-TV, Terrace) 98-w.
- Houston**—CFHO-TV, Ch. 8, Houston-Smithers Rebroadcasting Society (CHAN-TV, Vancouver) 132-w.
- Invermere**—CBUBT-3, Ch. 2, CBC (CBUT, Vancouver) 9-w.
- Invermere**—CFWL-TV-1, Ch. 8, CFCN TV Ltd. (CFCN-TV, Calgary, Alta.) 10-w.
- Jubilee Mountain**—CFWL-TV-2, Ch. 8, Invermere District TV Co. Ltd. (CFCN-TV, Calgary, Alta.) 5-w.
- Kamloops**—CBUFT-2, Ch. 50, CBC (CBUFT, Vancouver) 200-w.
- Kamloops**—CHKM-TV, Ch. 6, BCTV (CHAN-TV, Vancouver) 4-kw.
- Kelowna**—CBUFT-1, Ch. 21, CBC (CBUFT, Vancouver) 20-w.
- Kelowna**—CHKL-TV, Ch. 5, BCTV (CHAN-TV, Vancouver) 4-kw.
- Kernano**—NEW, Ch. 11, Nanika Cultural Society (CBC English network, Ont.) 5-w.
- Keremeos**—CHKC-TV-1, Ch. 9, Keremeos-Cawston TV Society (CHBC-TV, Kelowna) 5-w.
- Kincolith**—CKPI-TV-1, Kincolith Band Council Developments Ltd. (CFTK-TV, Terrace) 10-w.
- King Island**—CHVT-TV-1, Ch. 9, Bella Coola Valley TV Society (CBUT, Vancouver) 5-w.
- Kitimat**—CBUFT-7, Ch. 8, CBC (CBUFT, Vancouver) 20-w.
- Kitwancool**—CHKI-TV-1, Ch. 10, Vernon Smith (CFTK-TV, Terrace) 1-w.
- Kitwanga**—CHKI-TV, Ch. 6, Vernon Smith (CFTK-TV, Terrace) 5-w.
- Kitwanga**—NEW, Ch. 11, Kitwanga Community Assn. (CFTK-TV, Terrace) 5-w.
- Klemtu**—CFKK-TV-1, Ch. 2, Klemtu TV Society (CFTK-TV, Terrace) 5-w.
- Kwatna Bay**—CKKB-TV-1, Ch. 12, Allison Logging Co. Ltd. (CFTK-TV, Terrace) 5-w.
- Lalakata Point**—CFSB-TV-1, Ch. 11, South Bentinck & District TV Society (CFTK-TV, Terrace) 5-w.
- Legate Creek**—CFCC-TV-1, Ch. 7, Kitwanga Community Assn. (CFTK-TV, Terrace) 5-w.
- Lillooet**—CFDF-TV-2, Ch. 13, Lillooet-Camelsfoot TV Assn. (CHAN-TV, Vancouver) 5-w.
- Lillooet**—CFJC-TV-1, Ch. 2, Lillooet & District TV Assn. (CFJC-TV, Kamloops) 5-w.
- Lillooet**—CILY-TV-1, Ch. 8, Lytton & District TV Assn. (CHAN-TV, Vancouver) 10-w.
- Louise Island**—CFBA-TV-1, Ch. 3, Beattie Anchorage Community Assn. (CFTK-TV, Terrace) 5-w.
- Lumby**—CHID-TV-1, Ch. 4, Lumby & District TV Assn. (CHBC-TV, Kelowna) 5-w.
- Lumby**—CHID-TV-2, Ch. 9, Lumby & District TV Assn. (CHAN-TV, Vancouver) 10-w.
- Lytton**—CHWS-TV-2, Ch. 11, Lytton & District TV Assn. (CFJC-TV, Kamloops) 10-w.
- Lytton**—CILY-TV-2, Ch. 8, Lytton & District TV Assn. (CHAN-TV, Vancouver) 10-w.
- Mabel Lake**—CHPP-TV-1, Ch. 8, Kingfisher Community Club (CHBC-TV, Kelowna) 5-w.
- Mabel Lake/Hupel**—CHPL-TV-1, Ch. 13, Kingfisher Community Club (CHAN-TV, Vancouver) 10-w.
- MacKenzie**—CIMK-TV-1, Ch. 9, MacKenzie Communications Committee (CHAN-TV, Vancouver) 10-w.
- MacKenzie**—CKPG-TV-4, Ch. 6, Monarch Bcstg. Ltd. (CKPG-TV, Prince George) 100-w.
- Madeira Park**—CBUT-36, Ch. 31, CBC (CBUT, Vancouver) 334-w.
- Malakwa**—CFFI-TV-1, Ch. 4, Malakwa Community Centre Assn. (CHBC-TV, Kelowna) 5-w.
- Malakwa**—CFFI-TV-2, Ch. 11, Malakwa Community Centre Assn. (CHAN-TV, Vancouver) 34-w.
- Martin Bay**—CHMB-TV, Ch. 13, Ocean Falls Communications Society (CBUT, Vancouver) 2-w.
- McClure**—NEW, Ch. 3, Barriere-Little Fort TV Improvement Society (CFJC-TV, Kamloops) 10-w.
- Merritt**—CFJC-TV-3, Ch. 8, Inland Bcstrs. Ltd. (CFJC-TV, Kamloops) 5-kw.
- Midway**—CIII-TV-7, Ch. 7, CBC (CBUT, Vancouver) 22-w.
- Mission Ridge**—CFJC-TV-17, Ch. 5, Howard F. Johnston (CFJC-TV, Kamloops) 62-w.
- Monte Lake**—CJML-TV-1, Ch. 8, The Monte Lake TV Satellite Assn. (CFJC-TV, Kamloops) 5-w.
- Moyie**—CBUBT-14, Ch. 8, CBC (CBUT, Vancouver) 77-w.

Canadian TV Stations—British Columbia

Moyie—CFCN-TV-12, Ch. 8, CFCN Communications Ltd. (CFCN-TV, Calgary, Alta.) 5-w.

Mt. Dolly—CKHF-TV-2, Ch. 11, Stewart Community Club (CFTK-TV, Terrace) 5-w.

Mt. Hamilton—CFHM-TV-1, Ch. 7, Hamilton Mountain Community TV & Recreation Assn. (CFJC-TV, Kamloops) 5-w.

Mt. Hamilton—CFHM-TV-2, Ch. 9, Hamilton Mountain Community TV & Recreation Assn. (CHAN-TV, Vancouver) 10-w.

Mt. McDonald—CBUT-27, Ch. 59, CBC (CBUT, Vancouver) 48-w.

Mt. Poole—CHQC-TV-1, Ch. 4, Sandspit & District TV Society (CFTK-TV, Terrace) 5-w.

Mt. Timothy—CFJC-TV-6, Ch. 5, Inland Bcstrs. Ltd. (CFJC-TV, Kamloops) 980-w.

Nakusp—CJNP-TV-1, Ch. 2, Arrow Lakes TV Society (CHBC-TV, Kelowna) 5-w.

Nakusp—CJNP-TV-2, Ch. 4, Arrow Lakes TV Society (KXLY-TV, Spokane,) -w.

Nakusp—CJNP-TV-3, Ch. 7, Arrow Lakes TV Society (CHAN-TV, Vancouver) 3-w.

Narrows Inlet—CHNI-TV, Ch. 10, BCFP TV Society (CHEK-TV, Victoria) 1-w.

Nelson—CBUCT, Ch. 9, CBC (CBUT, Vancouver) 940-w.

Nelson—CKTN-TV-3, Ch. 3, BCTV (CHAN-TV, Vancouver) 330-w.

New Denver—CBUCT-6, Ch. 17, CBC (CBUT, Vancouver) 696-w.

New Denver—CHSL-TV-1, Ch. 6, New Denver-Silverton Cooperative TV Society (KREM-TV, Spokane,) 5-w.

New Denver/Silverton—CHJV-TV, Ch. 13, New Denver-Silverton Cooperative TV Society (CHAN-TV, Vancouver) 1-w.

Newcastle Ridge—CFKB-TV-1, Ch. 7, Alert Bay & District TV Society (CHEK-TV, Victoria) 5-w.

Nicola—CFJC-TV-12, Jim Pattison Enterprises Ltd. (CFJC-TV, Kamloops).

Nine Mile Mountain—CFST-TV-1, Ch. 9, Skeena TV Assn. (CFTK-TV, Terrace) 5-w.

Ocean Falls—CFOF-TV, Ch. 2, Ocean Falls Communications Society (CBUT, Vancouver) 5-w.

Olalla—CHKC-TV-2, Ch. 6, Keremeos-Cawston TV Society (CHBC-TV, Kelowna) 5-w.

Olalla—CHKC-TV-5, Ch. 11, Keremeos-Cawston TV Society (CHAN-TV, Vancouver) 10-w.

Oliver/Osoyoos—CHBC-TV-3, Ch. 8, Okanagan Valley TV Co. Ltd. (CHBC-TV, Kelowna) 100-w.

Oliver/Osoyoos—CKKM-TV, Ch. 3, BCTV (CHAN-TV, Vancouver) 930-w.

100 Mile House—CITM-TV, Ch. 3, BCTV (CHAN-TV, Vancouver) 720-w.

Passmore—CHMS-TV-2, Ch. 7, Mount Sentinel TV Cooperative (KXLY-TV, Spokane,) 5-w.

Pavilion Lake—CIPV-TV, Ch. 12, Pavilion Lake Residents & Prop. Owners Assn. (CHAN-TV, Vancouver) 1-w.

Peachland—CHPT-TV-1, Ch. 4, Peachland Communications Society (CHBC-TV, Kelowna) 5-w.

Peachland—CIPL-TV, Ch. 9, Peachland Communications Society (CHAN-TV, Vancouver) 10-w.

Pearse Island—CKPI-TV-1, Ch. 4, Kincolith Band Council Development Ltd. (CFTK-TV, Terrace) 5-w.

Pemberton—CHPV-TV-1, Ch. 9, Pemberton TV Society (CHEK-TV, Victoria) 2-w.

Penticton—CHBC-TV-1, Ch. 13, Okanagan Valley TV Co. Ltd. (CHBC-TV, Kelowna) 300-w.

Penticton—CHKL-TV-1, Ch. 10, BCTV (CHAN-TV, Vancouver) 1-w.

Phoenix—CBUT-30, Ch. 15, CBC (CBUT, Vancouver) 740-w.

Pitt River—CIPT-TV, Ch. 10, BCFP TV Society (CHEK-TV, Victoria) 1-w.

Port Alberni—CBUFT-8, Ch. 8, SRC (CBUFT, Vancouver) 10-w.

Port Alberni—CBUT-3, Ch. 4, CBC (CBUT, Vancouver) 10-w.

Port Alberni—CHEK-TV-3, Ch. 11, BCTV (CHEK-TV, Victoria) 10-w.

Port Alice—CBUT-17, Ch. 10, CBC (CBUT, Vancouver) 77-w.

Port Alice—CKPA-TV-1, Ch. 2, H. V. Hartford (CHEK-TV, Victoria) 14-w.

Port Alice—CKPA-TV-2, Ch. 7, Rayonier Canada (CHEK-TV, Victoria) 10-w.

Port Hardy—CBUT-19, Ch. 6, CBC (CBUT, Vancouver) 226-w.

Port Hardy—CFKB-TV-3, Ch. 3, Alert Bay & District TV Society (CHEK-TV, Victoria) 5-w.

Port McNeill—CBUT-18, Ch. 2, CBC (CBUT, Vancouver) 27-w.

Port Renfrew—CJTV-TV-1, Ch. 11, Port Renfrew Community Assn. (CHAN-TV, Vancouver) 5-w.

Pouce Coupe—CBCD-TV-1, Ch. 7, CBC (CJDC-TV, Dawson Creek) 10-w.

Prince George—CBUFT-4, Ch. 4, CBC (CBUFT, Vancouver) 36-w.

Prince George—CFIG-TV, Ch. 12, BCTV (CHAN-TV, Vancouver) 1.9-kw.

Prince Rupert—CFTK-TV-1, Ch. 6, Skeena Broadcasters Ltd. (CFTK-TV, Terrace) 1-w.

Princeton—CBCV, Ch. 6, CBC (CHBC-TV, Kelowna) 5-w.

Princeton—CHGP-TV-1, Ch. 5, Princeton TV Ltd. (CBC English network, Ont.) 5-w.

Princeton—CHNJ-TV-1, Ch. 11, Princeton TV Ltd. (CHAN-TV, Vancouver) 5-w.

Pritchard—CFJC-TV-19, Ch. 2, Jim Pattison Enterprises Ltd. (CFJC-TV, Kamloops) 10-w.

Pritchard—CHKM-TV-1, Ch. 9, BCTV (CHAN-TV, Vancouver) 7-w.

Promontory Mountain—CFJC-TV-12, Ch. 10, Inland Bcstrs. Ltd. (CFJC-TV, Kamloops) 5-kw.

Puntzi—CKPM-TV-1, Ch. 2, Puntzi TV Assn. (CHAN-TV, Vancouver) 10-w.

Quesnel—CFJC-TV-11, Ch. 7, Inland Bcstrs. Ltd. (CFJC-TV, Kamloops) 5-kw.

Quesnel—CITM-TV-2, Ch. 8, BCTV (CHAN-TV, Vancouver) 32-w.

Quesnel—CKPG-TV-5, Ch. 13, Monarch Bcstg. Ltd. (CKPG-TV, Prince George) 100-w.

Radium Hot Springs—CBUT-5, Ch. 77, CBC (CBUT, Vancouver) 200-w.

Revelstoke/Begbie—CHKL-TV-3, Ch. 7, BCTV (CHAN-TV, Vancouver) 10-w.

Revelstoke/Begbie—CHRP-TV-2, Ch. 9, Okanagan Valley TV Co. Ltd. (CHBC-TV, Kelowna) 10-w.

Rimrock—CKRR-TV-1, Ch. 9, Alexandria Community Hall Society (CFJC-TV, Kamloops) 5-w.

Rimrock—CKRR-TV-2, Ch. 11, E. J. Bourdon (CHAN-TV, Vancouver) 5-w.

River Jordan—CHEK-TV-2, Ch. 11, BCTV (CHEK-TV, Victoria) 10-w.

Rock Creek—CBUT-33, Ch. 33, CBC (CBUT, Vancouver) 100-w.

Ruby Creek—CBUT-26, Ch. 25, CBC (CBUT, Vancouver) 5-w.

Salmo—CBUAT-5, Ch. 10, CBC (CBUT, Vancouver) 5-w.

Salmon Arm—CFSA-TV-1, Ch. 13, Salmon Arm & District Chamber of Commerce (CHAN-TV, Vancouver) 40-w.

Salmon Arm—CHBC-TV-4, Ch. 9, Okanagan Valley TV Co. Ltd. (CHBC-TV, Kelowna) 199-w.

San Jose/CFH Holberg—CFHH-TV, Ch. 13, Lt. Col. C. G. Harvey-Clark (CBUT, Vancouver) 1-w.

Santa Rosa—CISR-TV, Ch. 83, BCTV (CHAN-TV, Vancouver) 10-kw.

Savona—CFSC-TV-1, Ch. 13, Savona Community Assn. (CHAN-TV, Vancouver) 4-w.

Savona—CFSC-TV-2, Ch. 8, Savona Community Assn. (CFJC-TV, Kamloops) 5-w.

Sechelt—CBUT-35, Ch. 19, CBC (CBUT, Vancouver) 100-w.

Shalath—CJBT-TV-1, Ch. 11, Bridge River Community Recreational Society (CHAN-TV, Vancouver) 10-w.

Shalath—CJBT-TV-2, Ch. 5, Bridge River Community Recreational Society (CFJC-TV, Kamloops) 5-w.

Silver Lake—NEW, Ch. 7, BCFP TV Society (CBUT, Vancouver) 1-w.

Sixteen Mile House—CHCS-TV-1, Ch. 7, Sixteen Mile TV Society (CHAN-TV, Vancouver) 10-w.

Skaha Lake—CHBC-TV-7, Ch. 7, Okanagan Valley TV Co. Ltd. (CHBC-TV, Kelowna) 5-kw.

Slocan—CBUCT-5, Ch. 39, CBC (CBUT, Vancouver) 4-w.

Smithers—CBCH-TV-3, Ch. 5, CBC (CFTK-TV, Terrace) 27-w.

Smithers—CFHO-TV-1, Ch. 13, Houston-Smithers Rebroadcasting Society (CHAN-TV, Vancouver) 99-w.

Soda Creek—CKSC-TV-1, Ch. 4, McLeese Lake Recreation Commission (CFJC-TV, Kamloops) 1-w.

Soda Creek—CKSC-TV-2, Ch. 10, McLeese Lake Recreation Commission (CHAN-TV, Vancouver) 1-w.

Sointula—CFKB-TV-4, Ch. 5, Alert Bay & District TV Society (CHEK-TV, Victoria) 5-w.

Sooke—CBUT-28, Ch. 3, CBC (CBUT, Vancouver) 10-w.

Sooke—CHEK-TV-1, Ch. 13, CHEK-TV Ltd. (CHEK-TV, Victoria) 5-w.

South Bentinck Arm—CFSB-TV-2, Ch. 13, South Bentinck & District TV Society (CFTK-TV, Terrace) 5-w.

Sparwood—CFCN-TV-11, Ch. 6, CFCN TV Ltd. (CFCN-TV, Calgary, Alta.) 5-w.

Sparwoods—CBUBT-10, Ch. 11, CBC (CBUT, Vancouver) 99-w.

Spences Bridge—CJNA-TV-1, Ch. 3, Spences Bridge Community Club (CFJC-TV, Kamloops) 5-w.

Spences Bridge—CJNA-TV-2, Ch. 7, Spences Bridge Community Club (CHAN-TV, Vancouver) 35-w.

Spences Bridge—NEW, Ch. 9, Spences Bridge Community Club (CBC Northern Service, N.W.T.) 10-w.

Spillimacheen—CBUBT-6, Ch. 69, CBC (CBUT, Vancouver) 93-w.

Squamish—CBUT-5, Ch. 11, CBC (CBUT, Vancouver) 5-w.

Squamish—CHAN-TV-3, Ch. 7, BCTV (CHAN-TV, Vancouver) 5-w.

Tabor Mountain—CBUHT, Ch. 78, CBC (CBUT, Vancouver) 5-w.

Taghum—CKTN-TV-2, Ch. 23, BCTV (CHAN-TV, Vancouver) 10-w.

Tahsis—CBUT-14, Ch. 9, CBC (CBUT, Vancouver) 9-w.

Tasu—CFAL-TV-1, Ch. 11, Tasu TV Society (CFTK-TV, Terrace) 5-w.

Tatla Lake—CIAL-TV-2, Ch. 9, Anahim Lake Community Assn. (CFJC-TV, Kamloops) 10-w.

Tatla Lake—NEW, Ch. 11, Anahim Lake Community Assn. (CFJC-TV, Kamloops) 1-w.

Taylor—CBCD-TV-4, Ch. 12, CBC (CJDC-TV, Dawson Creek) 10-w.

Terrace—CBUFT-3, Ch. 11, CBC (CBUFT, Vancouver) 660-w.

Tete Jaune—CBUHT-4, Ch. 10, CBC (CBUT, Vancouver) 21-w.

Topley Landing—CIGR-TV, Ch. 11, Granisle TV Society (CHAN-TV, Vancouver) 10-w.

Topley Landing (Shoulder Mountain)—CHTL-TV-1, Ch. 9, Fulton River Recreation Commission (CFTK-TV, Terrace) 1000-w.

Trail—CBUAT, Ch. 11, CBC (CBUT, Vancouver) 3.3-kw.

Trail-Rosland—CKTN-TV, Ch. 8, BCTV (CHAN-TV, Vancouver) 4.4-kw.

Tumbler Ridge—NEW, Ch. 9, Tumbler Ridge TV Society (CFTM-TV, Montreal, P.Q.) 5-w.

Tumbler Ridge—NEW, Ch. 13, Tumbler Ridge TV Society (CHAN-TV, Vancouver) 5-w.

Vanderhoof—CBCB-TV-1, Ch. 18, CBC (CKPG-TV, Prince George) 10-w.

Vanderhoof—CKIN-TV-1, Ch. 5, Kinsmen Club of Vanderhoof (CHAN-TV, Vancouver) 5-w.

Vavenby—CKVA-TV-1, Ch. 8, Vavenby Community & Recreation Commission (CHAN-TV, Vancouver) 1-w.

Vavenby—CKVB-TV, Ch. 13, Vavenby Community & Recreation Commission (CFJC-TV, Kamloops) 10-w.

Vernon—CHBC-TV-2, Ch. 7, Okanagan Valley TV Co. Ltd. (CHBC-TV, Kelowna) 310-w.

Vernon—CHKL-TV-2, Ch. 12, BCTV (CHAN-TV, Vancouver) 564-w.

Wakeman Sound—CJWS-TV, Ch. 7, BCFP TV Society (CHEK-TV, Victoria) 1-w.

Wakeman Sound—NEW, Ch. 9, BCFP TV Society (CBUT, Vancouver) 1-w.

Wells/Barkerville—CKWB-TV, Ch. 11, Wells TV Committee (CHAN-TV, Vancouver) 10-w.

Whistler—CBUWT, Ch. 13, CBC (CBUT, Vancouver) 107-w.

Whistler—CJWM-TV, Ch. 21, Whistler Mountain TV Society (CKVU-TV, Vancouver) 1-w.

Williams Lake—CFJC-TV-5, Ch. 8, Inland Bcstrs. Ltd. (CFJC-TV, Kamloops) 5-kw.

Williams Lake—CITM-TV-1, Ch. 13, BCTV (CHAN-TV, Vancouver) 32-w.

Wilson Creek—CHAN-TV-6, Ch. 6, BCTV (CHAN-TV, Vancouver) 10-w.

Winlaw—CBUCT-3, Ch. 12, CBC (CBUT, Vancouver) 45-w.

Woss Camp—CBUT-13, Ch. 12, CBC (CBUT, Vancouver) 447-w.

Yale—CHYT-TV-1, Ch. 4, The Yale Ratepayers Assn. (CBUT, Vancouver) 5-w.

Manitoba

CKX-TV Brandon (Ch. 5)

Network Service: CBC.

Licensee: Western Manitoba Bcstrs. Ltd., 2940 Victoria Ave., Brandon, Man. R7B 0N2.

Studio: 2940 Victoria Ave., Brandon, Man. R7B 0N2.

Mailing Address: Box 1150, Brandon, Man. R7A 6A5.

Telephone: 204-728-1150.

Technical Facilities: Channel No. 5 (76-82 MHz). Authorized power: 41.7-kw visual. Antenna: 1254-ft. above av. terrain, 1335-ft. above ground, 2651-ft. above sea level, lat. 49° 44' 33", long. 100° 07' 84".

Transmitter: 12-mi. S of Brandon.

AM Affiliate: CKX, 50-kw, 1150 kHz (CBC).

News Service: Broadcast News.

Ownership: Western Manitoba Bcstrs. Ltd.

Began Operation: January 28, 1955.

Represented (sales): All-Canada Radio & Television Ltd.

Personnel:

Stuart Craig, President & Managing Director.

Mel Beatty, Sales Manager.

Lawrence Dubois, Engineer.

Highest 30 Sec. Rate: \$90.

Canadian TV Stations—Manitoba

CHMI-TV

Portage la Prairie

(Ch. 13)

Network Service: None, independent.

Licensee: Craig Broadcast Systems Inc., 350 River Rd., Box 1390, Portage la Prairie, Man. R1N 3N9.

Telephone: 204-239-1113. **Fax:** 204-239-5794.

Technical Facilities: Channel No. 13 (210-216 MHz). Authorized power: 325-kw visual, 32.5-kw aural. Antenna: 1100-ft. above av. terrain.

Transmitter: Elie, Manitoba.

Multichannel TV Sound: Stereo and separate audio program.

News Services: Broadcast News, Canadian Press, ISN, NBC, Visnews.

Ownership: Craig Broadcast Systems Inc.

Began Operation: October 17, 1986.

Represented (sales): Western Broadcast Sales (Canada); TeleRep Inc. (U.S.).

Personnel:

Stuart Craig, President & Chief Executive Officer.
Drew Craig, General Manager.
Miles Craig, Operations Manager.
Cam Cowie, General Sales Manager.
Al Thorgeirson, News Director.
Keith McMahon, Sports Director.
Oave Korosil, Farm Director.
Kevin Dunn, Promotion Manager.
John Penner, Traffic Manager.
Shane Neufeld, Creative Director.
Vladimir Rybarczyk, Chief Engineer.

Rates: On request.

CBWFT

Winnipeg

(Ch. 3)

French Outlet

Network Service: SRC.

Licensee: Societe Radio-Canada, 1500 Bronson Ave., Ottawa, Ont.

Studio: 541 Portage Ave., Box 160, Winnipeg, Man. R3C 2H1.

Telephone: 204-786-0288.

Technical Facilities: Channel No. 3 (60-66 MHz). Authorized power: 59-kw visual, 7.37-kw aural. Antenna: 930-ft. above av. terrain, 1064-ft. above ground, 1849-ft. above sea level, lat. 49° 46' 15", long. 97° 30' 35".

Transmitter: Hwy. 2 near Starbuck, Man.

Ownership: Canadian Bcstg. Corp.

Began Operation: April 24, 1960.

Represented (sales): CBC National Selective Television Sales (Canada); Canadian Standard Broadcast Sales Inc. (U.S.).

Personnel:

Gilbert Tefaine, Regional Director of French Services, Manitoba.
Huguette Le Gall, Communications Manager.
Philippe Vrignon, Executive Producer, Television News.
Rene Fontaine, Director, French Radio Programming.
Michel Boucher, Director, Radio News.

Rates: No rate card available; carries network commercials.

CBWT

Winnipeg

(Ch. 6)

English Outlet

Network Service: CBC.

Licensee: Canadian Bcstg. Corp., 1500 Bronson Ave., Ottawa, Ont.

Studio: 541 Portage Ave., Box 160, Winnipeg, Man. R3C 2H1.

Office: 491 Portage Ave. W, Winnipeg, Man.

Telephone: 204-788-3222. **Fax:** 204-788-3104.

Technical Facilities: Channel No. 6 (82-88 MHz). Authorized power: 100-kw visual, 12-kw aural. Antenna: 1027-ft. above av. terrain, 1064-ft. above ground, 1849-ft. above sea level, lat. 49° 46' 15", long. 97° 30' 35".

Transmitter: 6-mi. E of Starbuck, Man. on Hwy. 2.

AM Affiliate: CBW, 50-kw, 990 kHz.

FM Affiliate: CBW-FM, 354-kw, 98.3 MHz (Ch. 252).

Ownership: Canadian Bcstg. Corp.

Began Operation: May 31, 1954.

Represented (sales): CBC National Selective Television Sales (Canada); Canadian Standard Broadcast Sales Inc. (U.S.).

Personnel:

Marv Terhoch, Regional Director for the Province of Manitoba.
Jon England, Sales Manager.
Bob Linney, Regional Engineer.
Bridget Hoffer, Regional Manager, Marketing/Communications.
Oave Chomiak, Plant Manager.
Gloria Lowen, News Director.

Rates: On request.

CKND-TV

Winnipeg

(Ch. 9)

Network Service: None, independent.

Licensee: CKND Television Inc., 603 St. Mary's Rd., Box 60, Winnipeg, Man. R2M 3L8.

Studio: 603 St. Mary's Rd., Winnipeg, Man. R2M 3L8.

Telephone: 204-233-3304. **Fax:** 204-233-5615.

Technical Facilities: Channel No. 9 (186-192 MHz). Authorized power: 325-kw visual, 48.75-kw aural. Antenna: 907-ft. above av. terrain, 1064-ft. above ground, 785-ft. above sea level, lat. 49° 46' 15", long. 97° 30' 35".

Transmitter: 4.5-mi. E of Starbuck, Man.

Multichannel TV Sound: Stereo only.

Satellite Earth Stations: Paracclipse, 5-meter Ku & C-band; DH Satellite, 4-meter Ku-band; Drake, Scientific-Atlanta receivers.

News Services: Broadcast News, Canada News Wire.

Ownership: CanWest Capital Group Inc.

Began Operation: August 31, 1975.

Represented (sales): CanVideo Television Sales Ltd. (Toronto & Montreal); Brydson Spot Sales Inc. (eastern U.S.).

Represented (legal): Buchwald Asper Henteleff.

Represented (engineering): Imagineering Ltd.

Personnel:

Peter M. Liba, President & Chief Executive Officer.

Elaine Ali, Vice President & General Manager.
Rick Hetherington, Director of Marketing.
Bob Milton, Retail Sales Manager.
Robert Hall, Director of Engineering.
Judy Waytiuk, News Director.
Shelley J. Stuart, Program Manager.
John Ridley, Promotion Director.
Linda Vincent, Business Manager.
Tim Jones, Operations Manager.
Al Bleichert, Production Manager.

Highest 3D Sec. Rate: \$1300.

CKY-TV
Winnipeg
 (Ch. 7)

Network Service: CTV.

Licensee: Moffat Communications Ltd., Polo Park, Winnipeg, Man. R3G CL7.

Studio: Polo Park, Winnipeg, Man. R3G CL7.

Telephone: 204-788-3300. **Fax:** 204-783-4841.

Technical Facilities: Channel No. 7 (174-180 MHz). Authorized power: 325-kw visual, 65-kw aural. Antenna: 1003-ft. above av. terrain, 1003-ft. above ground, 1778-ft. above sea level, lat. 49° 34' 48", long. 97° 10'04".

Transmitter: St. Agathe.

Multichannel TV Sound: Stereo and separate audio program.

Satellite Earth Station: Andrew, 4.8-meter Ku & C-band; Agile Omni receivers.

AM Affiliate: CKY, 50-kw, 580 kHz.

FM Affiliate: CITI-FM, 360-kw, 92.1 MHz.

News Service: Broadcast News.

Ownership: Moffat Communications Limited.

Began Operation: November 12, 1960.

Represented (sales): Alexander, Pearson & Dawson Inc.

Personnel:

R. L. Moffat, President.
Vaughn Tozer, General Manager.
Bill Hanson, General Sales Manager.
Terry Hrbatiuk, Engineering Director.
V. Merkeley, Director of News & Current Affairs.
T. J. Smith, Program Manager.
David Jubnicoff, Controller.
J. S. Gibson, Operations Manager.

Highest 30 Sec. Rate: \$1730.

Manitoba Repeater Stations

Amery—CHTV-TV-3, Ch. 10, Gary H. Shapera (CBWT, Winnipeg) 50-w.

Basswood—CKND-TV-2, Ch. 2, CanWest Bcstg. Ltd. (CKND-TV, Winnipeg) 100-kw.

Birtle-Foxwarren—CKX-TV-1, Ch. 11, Western Manitoba Bcstrs. Ltd. (CKX-TV, Brandon) 56.8-kw.

Brandon—CBWFT-10, Ch. 21, CBC (CBWFT, Winnipeg) 5.5-kw.

Brandon—CKYB-TV, Ch. 4, Moffat Communications Ltd. (CKY-TV, Winnipeg) 45.2-kw.

Brochet—CBDE-TV, Ch. 9, CBC (CBNT, St. John's, Nfld.) 10-w.

Churchill—CHFC-TV, Ch. 8, CBC (CBWT, Winnipeg) 9-w.

Cormorant—CICM-TV-1, Ch. 4, Cormorant Community Council (CBWT, Winnipeg) 5-w.

Cross Lake—CBWNT, Ch. 12, CBC (CBWT, Winnipeg) 9-w.

Dauphin—CBWST, Ch. 8, CBC (CBWT, Winnipeg) 120-kw.

Dauphin—CKYD-TV, Ch. 12, Moffat Communications Ltd. (CKY-TV, Winnipeg) 50-kw.

Easterville—CBWHT-2, Ch. 11, CBC (CBWT, Winnipeg) 9-w.

Fairford—CBWGT-2, Ch. 7, CBC (CBWT, Winnipeg) 2-kw.

Fisher Branch—CBWGT, Ch. 10, CBC (CBWT, Winnipeg) 27.4-kw.

Fisher Branch—CKYA-TV, Ch. 8, Moffat Communications Ltd. (CKY-TV, Winnipeg) 31-kw.

Flin Flon—CBWBT, Ch. 10, CBC (CBWT, Winnipeg) 7.8-kw.

Flin Flon—CBWFT-2, Ch. 3, CBC (CBWFT, Winnipeg) 68-w.

Flin Flon—CKYF-TV, Ch. 13, Moffat Communications Ltd. (CKY-TV, Winnipeg) 1.04-kw.

Gillam—CBWLT, Ch. 8, CBC (CBWT, Winnipeg) 5-w.

Gods Lake Narrows—CBWXT, Ch. 13, CBC (CBWT, Winnipeg) 2.4-kw.

Grand Rapids—CBWHT, Ch. 8, CBC (CBWT, Winnipeg) 5-w.

Indian Lake—NEW, Ch. 10, CBC (CBWT, Winnipeg) 5-w.

Jackhead—CBWGT-1, Ch. 5, CBC (CBWT, Winnipeg) 3.4-kw.

Lac du Bonnet—CBWT-2, Ch. 4, CBC (CBWT, Winnipeg) 8.4-kw.

Leaf Rapids—CBWQT, Ch. 13, CBC (CBWT, Winnipeg) 260-w.

Little Grand Rapids—CBWZT, Ch. 9, CBC (CBWT, Winnipeg) 230-w.

Long Spruce—CHTV-TV-2, Ch. 12, Gary H. Shapera (CBWT, Winnipeg) 5-w.

Lynn Lake—CBWRT, Ch. 8, CBC (CBWT, Winnipeg) 9-w.

Mafeking—CBWYT, Ch. 2, CBC (CBWT, Winnipeg) 4-kw.

Manitotagan—CBWGT-3, Ch. 22, CBC (CBWT, Winnipeg) 151-w.

McCreary—CKX-TV-3, Ch. 11, Western Manitoba Bcstrs. Ltd. (CKX-TV, Brandon) 31.8-kw.

McCreary—CKYB-TV-2, Moffat Communications Ltd. (CKY-TV, Winnipeg) 5-w.

McCusker Lake—CBWUT, Ch. 10, CBC (CBWT, Winnipeg) 240-w.

Melita—CKX-TV-2, Ch. 9, Western Manitoba Bcstrs. Ltd. (CKX-TV, Brandon) 188-w.

Moose Lake—CBWIT-1, Ch. 9, CBC (CBWT, Winnipeg) 9-w.

Nelson House—CBWPT, Ch. 11, CBC (CBWT, Winnipeg) 9-w.

Norway House—CBWOT, Ch. 9, CBC (CBWT, Winnipeg) 9-w.

Oak Lake—CBWFT-12, Ch. 32, CBC (CBWFT, Winnipeg) 22-w.

Oxford House—CBWVT, Ch. 8, CBC (CBWT, Winnipeg) 9-w.

Pikwitonei—CFPM-TV-1, Ch. 12, Pikwitonei Community Council (CBWT, Winnipeg) 5-w.

Pine Falls—CBWFT-6, Ch. 11, CBC (CBWFT, Winnipeg) 1.5-kw.

Piney—CBWT-3, Ch. 29, CBC (CBWT, Winnipeg) 25-kw.

Poplar River—CBDI-TV, Ch. 13, CBC (CBMT, Montreal, P.Q.) 10-w.

Pukatawagan—CBWBT-1, Ch. 11, CBC (CBWT, Winnipeg) 9-w.

Shamattawa—CBDG-TV, Ch. 9, CBC (CBNT, St. John's, Nfld.) 10-w.

Canadian TV Stations—Manitoba

Sherridon—CJSM-TV-1, Ch. 5, Sherridon Development Corp. (CBWT, Winnipeg) 5-w.

Snow Lake—CBWKT, Ch. 8, CBC (CBWT, Winnipeg) 5-w.

Snow Lake—CKYS-TV, Ch. 11, Moffat Communications Ltd. (CKY-TV, Winnipeg) 19-w.

South Indian Lake—CBWQT-1, Ch. 10, CBC (CBWT, Winnipeg) 9-w.

St. Lazare—CBWFT-3, Ch. 13, CBC (CBWFT, Winnipeg) 9-w.

Ste. Rose du Lac—CBWFT-4, Ch. 3, CBC (CBWFT, Winnipeg) 12.09-kw.

The Pas—CBWFT-1, Ch. 6, CBC (CBWFT, Winnipeg) 68-w.

The Pas—CBWIT, Ch. 7, CBC (CBWT, Winnipeg) 288-w.

The Pas—CKYP-TV, Ch. 12, Moffat Communications Ltd. (CKY-TV, Winnipeg) 1.07-kw.

Thicket Portage—CJTM-TV-1, Ch. 4, Thicket Portage Community Council (CBWT, Winnipeg) 5-w.

Thompson—CBWFT-5, Ch. 5, CBC (CBWFT, Winnipeg) 72-w.

Thompson—CBWTT, Ch. 7, CBC (CBWT, Winnipeg) 296-w.

Thompson—CKYT-TV, Ch. 9, Moffat Communications Ltd. (CKY-TV, Winnipeg) 1-w.

Waasagomach—CBWWT, Ch. 9, CBC (CBWT, Winnipeg) 3.4-kw.

Wabowden—CBWMT, Ch. 10, CBC (CBWT, Winnipeg) 9-w.

New Brunswick

CBAFT

Moncton

(Ch. 11)

French Outlet

Network Service: SRC.

Licensee: Societe Radio-Canada, 1500 Bronson Ave., Ottawa, Ont.

Studio: 250 Archibald St., Box 950, Moncton, N.B. E1C 8N8.

Telephone: 506-853-6722. **Fax:** 506-853-6715.

Technical Facilities: Channel No. 11 (198-204 MHz). Authorized power: 325-kw visual, 65-kw aural. Antenna: 469-ft. above av. terrain, 433-ft. above ground, 1049-ft. above sea level, lat. 46° 08' 41", long. 64° 54' 14".

Transmitter: Lutes Mountain, Westmorland, N.B.

FM Affiliate: CBAF, 20-kw, 88.5 MHz.

Ownership: Canadian Bcstg. Corp.

Began Operation: December 21, 1959.

Represented (sales): CBC National Selective Television Sales (Canada); Canadian Standard Broadcast Sales Inc. (U.S.).

Personnel:

Claude Bourque, Regional Director of French Services, Atlantic Provinces.

Louise Imbeault, Director of French Television.

Michel LeBlanc, Regional Engineer.

Donald Langis, News Director.

Laetitia Cyr, Director of French Radio.

Robert Nadeau, Manager, Communications.

Michel Bertin, Sales Manager.

Rates: On request.

B-238

CKCW-TV

Moncton

(Ch. 2)

Network Service: CTV.

Licensee: ATV New Brunswick (div. of CHUM Ltd.), Box 5004, Moncton, N.B. E1C 8R6.

Studio: 191 Halifax St., Moncton, N.B. E1C 8R6.

Telephone: 506-857-2600. **Fax:** 506-857-2618.

Technical Facilities: Channel No. 2 (54-60 MHz). Authorized power: 56-kw visual, 9.2-kw aural. Antenna: 1013-ft. above av. terrain, lat. 45° 51' 06", long. 64° 48' 47".

Transmitter: Caledonia Mountain, near Rosevale.

Ownership: CHUM Ltd.

Began Operation: December 4, 1954.

Represented (sales): Alexander, Pearson & Dawson Inc.

Personnel:

Fred G. Sherratt, President.

Greg Mudry, Vice President & General Manager.

John Wood, Vice President, Sales.

Don Eagles, Station Manager.

Nigel Fuller, General Sales Manager.

Larry Wartman, Chief Engineer.

Bill Patrick, News Director.

Dick Prat, Program Director.

A. M. Nuyten-Varner, Promotion Director.

Rates: Sold with CJCH-TV, Halifax & CJC8-TV, Sydney, N.S. as Atlantic TV System.

CHSJ-TV

Saint John

(Ch. 12)

Network Service: CBC.

Licensee: New Brunswick Bcstg. Co. Ltd., 335 Union St., Box 2000, Saint John, N.B. E2L 3T4.

Studio: 335 Union St., Saint John, N.B. E2L 3T4.

Telephone: 506-632-2222. **Fax:** 506-632-3485.

Technical Facilities: Channel No. 12 (204-210 MHz). Authorized power: 18.3-kw visual, 14.4-kw aural. Antenna: 1268-ft. above av. terrain, 144-ft. above ground, 1604-ft. above sea level, lat. 45° 28' 40", long. 62° 14' 02".

Transmitter: Mt. Champlain.

AM Affiliate: CHSJ, 10-kw, 700 kHz.

News Services: Broadcast News, Canadian Press.

Ownership: New Brunswick Publishing Co. Ltd.

Began Operation: March 22, 1954.

Represented (sales): CanVideo Television Sales Ltd. (Canada); Brydson Spot Sales Inc. (eastern U.S.).

Personnel:

Larry Nichols, President & General Manager.

Mel Johnston, Operations & Production Manager.

Gary Murphy, Sales Manager.

Ken Hauschildt, Chief Engineer.

Jolene Halpin, Business Manager.

Dave White, News Director.

Dave Merzetti, Program Director.

Rates: On request.

New Brunswick Repeater Stations

- Allardville**—CBAFT-3, Ch. 3, CBC (CBAFT, Moncton) 9.4-kw.
- Bathurst-Campbellton-Dalhousie**—CHCR-TV, Ch. 4, New Brunswick Bcstg. Co. Ltd. (CHSJ-TV, Saint John) 25-w.
- Blackville**—CKAM-TV-3, Ch. 9, ATV New Brunswick (CKCW-TV, Moncton) 5-w.
- Boiestown**—CHSJ-TV-3, Ch. 13, New Brunswick Bcstg. Co. Ltd. (CHSJ-TV, Saint John) 5-w.
- Boiestown**—CKLT-TV-2, Ch. 7, ATV New Brunswick (CKCW-TV, Moncton) 5-w.
- Bon Accord**—CHSJ-TV-1, Ch. 6, New Brunswick Bcstg. Co. Ltd. (CHSJ-TV, Saint John) 54.7-kw.
- Buctouche**—NEW, Ch. 49, New Brunswick Bcstg. Co. Ltd. (CHSJ-TV, Saint John) 19.9-kw.
- Campbellton**—CBAFT-7, Ch. 9, CBC (CBAFT, Moncton) 100.8-kw.
- Campbellton**—CKCD-TV, Ch. 7, ATV New Brunswick (CKCW-TV, Moncton) 920-w.
- Chatham**—CKAM-TV-2, Ch. 10, ATV New Brunswick (CKCW-TV, Moncton) 5-w.
- Doaktown**—CHSJ-TV-2, Ch. 8, CBC (CHSJ-TV, Saint John) 19-w.
- Doaktown**—CKAM-TV-4, Ch. 10, ATV New Brunswick (CKCW-TV, Moncton) 5-w.
- Edmundston**—CBAFT-2, Ch. 13, CBC (CBAFT, Moncton) 36-kw.
- Edmundston**—CIMT-TV-1, Ch. 4, Tele-Inter Rives Ltee. (CIMT-TV, Riviere du Loup, P.Q.) 1.22-kw.
- Florenceville/Woodstock**—CKLT-TV-1, Ch. 3, ATV New Brunswick (CKCW-TV, Moncton) 19-kw.
- Fredericton**—CBAFT-10, Ch. 19, SRC (CBAFT, Moncton) 7.8-kw.
- Fredericton**—CIHF-TV, Ch. 11, New Brunswick Bcstg. Co. Ltd. (CHSJ-TV, Saint John) 900-w.
- Fredericton/St. John**—CBAFT-1, Ch. 5, CBC (CBAFT, Moncton) 60-kw.
- Grand Falls**—CBAFT-4, Ch. 12, CBC (CBAFT, Moncton) 10-w.
- Grand Sault**—CBAFT-4, Ch. 12, SRC (CBAFT, Moncton) 36-kw.
- Kedgwick**—CBAFT-9, Ch. 44, CBC (CBAFT, Moncton) 941-w.
- Kedgwick**—CHAU-TV-11, Ch. 2, Television de la Baie des Chaleurs Inc. (CHAU-TV, Carleton, P.Q.) 5-w.
- Moncton**—CHMT-TV, Ch. 27, New Brunswick Bcstg. Co. Ltd. (CHSJ-TV, Saint John) 325-kw.
- Moncton**—CIHF-TV-3, Ch. 27, New Brunswick Bcstg. Co. Ltd. (CIHF-TV, Halifax, N.S.).
- Neguac**—CBAFT-3, Ch. 3, CBC (CBAFT, Moncton) 53-kw.
- Newcastle**—CKAM-TV-1, Ch. 10, ATV New Brunswick (CKCW-TV, Moncton) 5-w.
- Newcastle-Chatham**—CHCN-TV, Ch. 6, New Brunswick Bcstg. Co. Ltd. (CHSJ-TV, Saint John) 7.66-kw.
- Parker Ridge**—CHSJ-TV-4, Ch. 69, New Brunswick Bcstg. Co. Ltd. (CHSJ-TV, Saint John) 5-w.
- Saint John/Fredericton**—CKLT-TV, Ch. 9, ATV New Brunswick (CKCW-TV, Moncton) 325-kw.
- St. Quentin**—CBAFT-8, Ch. 21, CBC (CBAFT, Moncton) 579-w.
- St. Quentin**—CHAU-TV-2, Ch. 31, Television de la Baie des Chaleurs Inc. (CHAU-TV, Carleton, P.Q.) 5-w.
- Tracadia**—CHAU-TV-10, Ch. 9, Television de la Baie des Chaleurs Inc. (CHAU-TV, Carleton, P.Q.).
- Upsalquitch Lake**—CKAM-TV, Ch. 12, ATV New Brunswick (CKCW-TV, Moncton) 130-kw.

Newfoundland

CBYT

Corner Brook

(Ch. 5)

English Outlet

Network Service: CBC.

Licensee: Canadian Bcstg. Corp., 1500 Bronson Ave., Ottawa, Ont.

Studio: 162 Premier Dr., Corner Brook, Nfld. A2H 6G1.

Mailing Address: Box 610, Corner Brook, Nfld., A2H 6G1.

Telephone: 709-634-3141. **Fax:** 709-634-8506.

Technical Facilities: Channel No. 5 (76-82 MHz). Authorized power: 10.6-kw visual, 2.12-kw aural. Antenna: 490-ft. above av. terrain, 283-ft. above ground, 1273-ft. above sea level, lat. 48° 56' 01", long. 57° 58' 04".

Transmitter: Boone's Rd.

AM Affiliate: CBY, 10-kw, 990 kHz.

Ownership: Canadian Bcstg. Corp.

Began Operation: June 17, 1959.

Represented (sales): CBC National Selective Television Sales (Canada); Canadian Standard Broadcast Sales Inc. (U.S.).

Personnel:

Walter S. Sheppard, Location Manager.

Paula Giovannini, Sales Representative.

L. O'Brien, Technical Manager.

Highest 30 Sec. Rate: \$230.

Rates: On request.

CJWN-TV

Corner Brook

(Ch. 10)

Satellite rebroadcasting station of CJON-TV, St. John's, Nfld.

Network Service: CTV.

Licensee: Newfoundland Bcstg. Co. Ltd., 446 Logy Bay Rd., Box 2020, St. John's, Nfld. A1C 5S2.

Studio: St. John's, NF.

Technical Facilities: Channel No. 10 (192-198 MHz). Authorized power: 1-kw visual, 0.25-kw aural. Antenna: Directional, 250-ft. above av. terrain, 249-ft. above ground, 924-ft. above sea level, lat. 48° 56' 55", long. 57° 58' 23".

Transmitter: The Hill, Corner Brook, West.

Ownership: Newfoundland Broadcasting Co. Ltd.

Began Operation: December 23, 1974.

Represented (sales): All-Canada Radio & Television Ltd.

Personnel:

See CJON-TV, St. John's.

Highest 30 Sec. Rate: \$280.

CFLA-TV

Goose Bay

(Ch. 8)

Network Service: CBC.

Licensee: Canadian Bcstg. Corp., 1500 Bronson Ave., Ottawa, Ont.

Studio: 171 Hamilton River Rd.

Canadian TV Stations—Newfoundland

Mailing Address: Box 3015, Station B, Happy Valley-Goose Bay, Labrador, Nfld. A0P 1E0.

Telephone: 709-896-2911. **Fax:** 709-896-8900.

Technical Facilities: Channel No. 8 (180-186 MHz). Authorized power: 1.93-kw visual, 0.43-kw aural. Antenna: 650-ft. above av. terrain, lat. 53° 17' 57", long. 60° 32' 16".

Transmitter: 5-mi. W of Happy Valley, Nfld.

FM Affiliate: CFGB-FM, 1-kw, 89.5 MHz.

Ownership: Canadian Bcstg. Corp.

Began Operation: October 29, 1956 as an American Armed Forces station. Acquired by CBC July 1, 1973.

Personnel:

John R. Fleet, Station Manager.
Lorne Barry, Chief Engineer.
Conrad Lutes, News Director.
Don Lockhart, Production Manager.

Rates: On request.

CBNLT Labrador City-Wabush (Ch. 13)

Network Service: CBC.

Licensee: Canadian Bcstg. Corp., 1500 Bronson Ave., Ottawa, Ont.

Studio: Carol Dr., Labrador City.

Mailing Address: Box 576, Labrador City, Nfld. A2V 2L3.

Telephone: 709-944-3616. **Fax:** 709-944-5472.

Technical Facilities: Channel No. 13 (210-216 MHz). Authorized power: 0.59-kw visual, 0.3-kw aural. Antenna: Directional, Minus 109-ft. above av. terrain, 102-ft. above ground, 2002-ft. above sea level, lat. 52° 56' 41", long. 66° 54' 11".

Transmitter: Carol Dr., Labrador City.

AM Affiliate: CBDQ, 1-kw, 1490 kHz.

Ownership: Canadian Bcstg. Corp.

Began Operation: October 1, 1965. Acquired by CBC, Nov. 7, 1973.

Personnel:

John R. Fleet, Manager, Labrador Operations.

Rates: On request.

CBNT St. John's (Ch. 8) English Outlet

Network Service: CBC.

Licensee: Canadian Bcstg. Corp., 1500 Bronson Ave., Ottawa, Ont.

Studio: 95 University Ave., St. John's, Nfld. A1B 3T8.

Offices: 29-31 Pippy Place, Nfld.

Mailing Address: Box 12010, Station A, St. John's, Nfld. A1B 3T8.

Telephone: 709-737-4140. **Fax:** 709-737-4212.

Technical Facilities: Channel No. 8 (180-186 MHz). Authorized power: 196-kw max. visual, 39.2-kw max. aural. Antenna: Directional, 855-ft. above av. terrain, 369-ft. above ground, 831-ft. above sea level, lat. 47° 32' 04", long. 52° 47' 25".

Transmitter: Kenmount Hill, W of St. John's.

AM Affiliate: CBN, 10-kw, 640 kHz.

B-240

FM Affiliate: CBN-FM, 100-kw, 106.9 MHz.

Ownership: Canadian Bcstg. Corp.

Began Operation: October 1, 1964.

Represented (sales): CBC National Selective Television Sales (Canada); Canadian Standard Broadcast Sales Inc. (U.S.).

Personnel:

Jim Byrd, Regional Director for the Province of Newfoundland/Director of TV.
John Farrell, Regional Sales Manager.
Judy Squires, Regional Manager of Communications.
Shawn Williams, Manager, Regional Engineering.
Bob Wakeham, Area Producer, News & Information Programming.
M. Fitzpatrick, TV Plant Manager.
Rae Hillier, Regional Transmitter Supervisor.

Rates: On request.

CJON-TV St. John's (Ch. 6)

Network Service: CTV.

Licensee: Newfoundland Bcstg. Co. Ltd., 446 Logy Bay Rd., Box 2020, St. John's, Nfld. A1C 5S2.

Studio: CJON TV Bldg., 446 Logy Bay Rd., St. John's, Nfld. A1C 5S2.

Telephone: 709-722-5015. **Fax:** 709-726-5107.

Technical Facilities: Channel No. 6 (82-88 MHz). Authorized power: 110-kw visual, 22.5-kw aural. Antenna: Directional, 594-ft. above av. terrain, 300-ft. above ground, 980-ft. above sea level, lat. 47° 32' 08", long. 52° 48' 41".

Transmitter: South Side Hills, 2-mi. from city.

News Services: ABC, Broadcast News, CTV.

Ownership: Newfoundland Broadcasting Co. Ltd.

Began Operation: 1955.

Represented (sales): Alexander, Pearson & Dawson Inc.

Personnel:

Scott Stirling, President.
B. Vallis, General Manager.
D. W. Neal, Station & Engineering Manager.
Edward Gardner, Director, Sales & Marketing.
Ralph Purchase, Traffic Coordinator.

Rates: On request.

Newfoundland Repeater Stations

Aqualorte—CFAQ-TV, Ch. 10, Aqualorte TV Tower Assn. (CJON-TV, St. John's) 9-w.

Argentia—CJAP-TV, Ch. 3, Newfoundland Bcstg. Co. Ltd. (CJON-TV, St. John's) 14-kw.

Baie Verte—CBNAT-1, Ch. 3, CBC (CBNT, St. John's) 3.4-kw.

Bay Bulls—CJON-TV-4, Ch. 10, Newfoundland Bcstg. Co. Ltd. (CJON-TV, St. John's).

Bay l'Argent—CBNT-27, Ch. 8, CBC (CBNT, St. John's) 9-w.

Bay l'Argent/Fortune Bay—CHBL-TV, Ch. 10, Keith Osborne (CJON-TV, St. John's) 9-w.

Belleoram—CBNT-23, Ch. 7, CBC (CBNT, St. John's) 23-w.

Belleoram/Fortune Bay—CJBM-TV, Ch. 11, Phillip Grandy (CJON-TV, St. John's) 5-w.

Bonavista—CJWB-TV, Ch. 10, Newfoundland Bcstg. Co. Ltd. (CJON-TV, St. John's) 9.9-kw.

Bonne Bay—CBYT-3, Ch. 2, CBC (CBYT, Corner Brook) 1000-w.

Brent's Cove—CBNAT-18, Ch. 10, CBC (CBNT, St. John's) 5-w.

Buchans—CBNAT-2, Ch. 13, CBC (CBNT, St. John's) 9-w.

Cape Broyle—CHCB-TV-1, Ch. 3, The Cape Broyle TV Improvement Assn. (CBNT, St. John's) 5-w.

Cape Broyle—CJBL-TV, Ch. 13, The Cape Broyle TV Improvement Assn. (CJON-TV, St. John's) 5-w.

Carmanville—CBNAT-7, Ch. 7, CBC (CBNT, St. John's) 1.9-kw.

Cartwright—CBNT-21, Ch. 9, CBC (CBNT, St. John's) 49-w.

Churchill Falls—CBNLT-1, Ch. 9, CBC (CBFT, Montreal, P.Q.) 12-w.

Churchill Falls—CBST-4, Ch. 13, CBC (CBST, Sept-Iles, P.Q.) 12-w.

Clarenville—CBNT-10, Ch. 7, CBC (CBNT, St. John's) 350-w.

Clarenville—CJCV-TV, Ch. 10, Newfoundland Bcstg. Co. Ltd. (CJON-TV, St. John's) 5-w.

Coachman's Cove—CBNAT-16, Ch. 8, CBC (CBNT, St. John's) 5-w.

Come-by-Chance—CICH-TV-2, Ch. 11, Come-by-Chance Community TV Assn. (CBNT, St. John's) 5-w.

Come-by-Chance—CJCO-TV, Ch. 4, Come-by-Chance Community TV Assn. (CJON-TV, St. John's) 5-w.

Conche—CBNAT-8, Ch. 12, CBC (CBNT, St. John's) 296-w.

Cow Head—CBYT-6, Ch. 8, CBC (CBYT, Corner Brook) 3-kw.

Deer Lake—CBYAT, Ch. 12, CBC (CBYT, Corner Brook) 1-w.

Deer Lake—CJLW-TV, Ch. 8, Newfoundland Bcstg. Co. Ltd. (CJWN-TV, Corner Brook) 87-w.

Elliston—CBNT-7, Ch. 4, CBC (CBNT, St. John's) 40-w.

Fermeuse—CBNT-5, Ch. 11, CBC (CBNT, St. John's) 38-w.

Fermeuse—CJFR-TV, Ch. 13, Fermeuse TV Improvement Assn. (CJON-TV, St. John's) 5-w.

Ferryland—CBNT-38, Ch. 4, CBC (CBNT, St. John's) 5-w.

Ferryland—CFFE-TV, Ch. 12, Jerome Curran (CJON-TV, St. John's) 9-w.

Fleur de Lys—CBNAT-20, Ch. 5, CBC (CBNT, St. John's) 5-w.

Fogo Island—CBNAT-6, Ch. 2, CBC (CBNT, St. John's) 24-w.

Fortune—CBNT-33, Ch. 9, CBC (CBNT, St. John's) 5-w.

Fox Harbour—CBNAT-10, Ch. 7, CBC (CBNT, St. John's) 10-kw.

Gambo/Middle Brook—CBNT-14, Ch. 8, CBC (CBNT, St. John's) 18-w.

Gillams—CBYT-12, Ch. 13, CBC (CBYT, Corner Brook) 10-w.

Glenwood—CJSG-TV, Ch. 7, Newfoundland Bcstg. Co. Ltd. (CJON-TV, St. John's).

Glovertown—CBNT-13, Ch. 3, CBC (CBNT, St. John's) 30-w.

Grand Bank—CJOX-TV-1, Ch. 2, Newfoundland Bcstg. Co. Ltd. (CJON-TV, St. John's) 47-w.

Grand Falls—CBNAT, Ch. 11, CBC (CBNT, St. John's) 317-kw.

Grand Falls—CJCN-TV, Ch. 4, Newfoundland Bcstg. Co. Ltd. (CJON-TV, St. John's) 55-kw.

Hampden—CBNAT-23, Ch. 13, CBC (CBNT, St. John's) 153-w.

Harbour Breton—CBNT-22, Ch. 13, CBC (CBNT, St. John's) 14-w.

Harbour Breton—CFHB-TV, Ch. 10, Bernice Strickland (CJON-TV, St. John's) 5-w.

Harbour Le Cou—CBYT-10, Ch. 5, CBC (CBYT, Corner Brook) 1-w.

Harbour Mille—CBNT-29, Ch. 13, CBC (CBNT, St. John's) 9-w.

Harbour Round—CBNAT-19, Ch. 12, CBC (CBNT, St. John's) 5-w.

Hawkes Bay—CBYT-9, Ch. 4, CBC (CBYT, Corner Brook) 1000-w.

Hermitage—CBNT-24, Ch. 4, CBC (CBNT, St. John's) 6.4-kw.

Hickman's Harbour—CBNT-18, Ch. 4, CBC (CBNT, St. John's) 40-w.

Hopedale—CBNHT, Ch. 9, CBC (CBNT, St. John's) 26-w.

Irishtown—CBYT-2, Ch. 7, CBC (CBYT, Corner Brook) 10-w.

Irishtown—CJWN-TV-6, Ch. 3, Newfoundland Bcstg. Co. Ltd. (CJON-TV, St. John's) 5-w.

La Scie—CBNAT-21, Ch. 9, CBC (CBNT, St. John's) 5-w.

La Scie—CJLT-TV, Ch. 7, La Scie Community TV Ltd. (CJON-TV, St. John's) 5-w.

Labrador City/Wabush—CBST-3, Ch. 11, CBC (CBST, Sept-Iles, P.Q.) 214-w.

Lamaline—CBNT-35, Ch. 18, CBC (CBNT, St. John's) 6.4-kw.

Lark Harbour—CBYT-13, Ch. 3, CBC (CBYT, Corner Brook) 10-w.

Lawn—CBNT-36, Ch. 6, CBC (CBNT, St. John's) 40-w.

Lawn—CJLN-TV, Ch. 10, Newfoundland Bcstg. Co. Ltd. (CJON-TV, St. John's) 60-w.

Little Hearts Ease—CBNT-8, Ch. 11, CBC (CBNT, St. John's) 21-w.

Lord's Cove—CBNT-34, Ch. 9, CBC (CBNT, St. John's) 45-w.

Lumsden—CBNT-20, Ch. 12, CBC (CBNT, St. John's) 43-w.

Makkovik—CBNMT, Ch. 9, CBC (CBNT, St. John's) 28-w.

Marystown—CBNT-3, Ch. 5, CBC (CBNT, St. John's) 22.5-kw.

Marystown—CJMA-TV, Ch. 11, Newfoundland Bcstg. Co. Ltd. (CJON-TV, St. John's) 400-w.

Millertown—CBNAT-5, Ch. 9, CBC (CBNT, St. John's) 83-w.

Ming's Bight—CBNAT-14, Ch. 10, CBC (CBNT, St. John's) 22-w.

Mount St. Margaret—CBNAT-9, Ch. 9, CBC (CBNT, St. John's) 29-kw.

Musgrave Harbour—CBNAT-11, Ch. 9, CBC (CBNT, St. John's) 946-w.

Musgravetown—CBNT-17, Ch. 9, CBC (CBNT, St. John's) 28-w.

Nain—CBNBT, Ch. 9, CBC (CBNT, St. John's) 45-w.

Northwest Brook—CBNT-11, Ch. 4, CBC (CBNT, St. John's) 11-w.

Pacquet/Woodstock—CBNAT-17, Ch. 6, CBC (CBNT, St. John's) 5-w.

Pasadena—CJWN-TV-5, Ch. 8, Newfoundland Bcstg. Co. Ltd. (CJON-TV, St. John's) 5-w.

Petty Harbour—CBNT-37, Ch. 13, CBC (CBNT, St. John's) 9-w.

Petty Harbour—CJPH-TV, Ch. 11, Petty Harbour Co. Ltd. (CJON-TV, St. John's) 5-w.

Placentia—CBNT-2, Ch. 12, CBC (CBNT, St. John's) 11-kw.

Port au Port—CBFNT-1, Ch. 4, SRC (CBAFT, Moncton, N.B.) 291-w.

Port au Port—CBNFT, Ch. 13, CBC (CBFT, Montreal, P.Q.) 14-kw.

Port Blandford—CBNT-32, Ch. 2, CBC (CBNT, St. John's) 5-w.

Port Hope Simpson—CBNAT-12, Ch. 12, CBC (CBNT, St. John's) 5-w.

Port Rexton—CBNT-1, Ch. 13, CBC (CBNT, St. John's) 17-kw.

Port-aux-Basques—CBYT-4, Ch. 3, CBC (CBYT, Corner Brook) 400-w.

Port-aux-Basques—CJPQ-TV, Ch. 7, Newfoundland Bcstg. Co. Ltd. (CJON-TV, St. John's) 5-w.

Portland Creek—CBYT-8, Ch. 13, CBC (CBYT, Corner Brook) 1000-w.

Postville—CBNPT, Ch. 9, CBC (CBNT, St. John's) 30-w.

Ramea—CBNT-25, Ch. 13, CBC (CBNT, St. John's) 1.2-kw.

Canadian TV Stations—Newfoundland

Rateau—CJRA-TV, Ch. 10, Newfoundland Bcstg. Co. Ltd. (CJON-TV, St. John's) 5-w.

Random Island—CBNT-19, Ch. 43, CBC (CBNT, St. John's) 52-w.

Red Rocks—CJRR-TV, Ch. 11, Newfoundland Bcstg. Co. Ltd. (CJWN-TV, Comer Brook) 400-w.

Riverhead—CBNT-40, Ch. 16, CBC (CBNT, St. John's) 10-w.

Roddickton—CBNT-22, Ch. 11, CBC (CBNT, St. John's) 850-w.

Rose-Blanche—CBYT-11, Ch. 9, CBC (CBYT, Comer Brook) 100-w.

Seal Cove—CBNT-15, Ch. 7, CBC (CBNT, St. John's) 25-w.

Signal Hill—CJON-TV-4, Ch. 10, Newfoundland Bcstg. Co. Ltd. (CJON-TV, St. John's) 5-w.

South Side Hill—CJON-TV-5, Ch. 2, Newfoundland Bcstg. Co. Ltd. (CJON-TV, St. John's) 5-w.

Springdale—CBNT-13, Ch. 13, CBC (CBNT, St. John's) 290-w.

St. Albans—CBNT-4, Ch. 9, CBC (CBNT, St. John's) 468-w.

St. Albans—CJST-TV, Ch. 13, Newfoundland Bcstg. Co. Ltd. (CJON-TV, St. John's) 72-w.

St. Andrews—CBYT-5, Ch. 6, CBC (CBYT, Comer Brook) 400-w.

St. Anthony—CBNT-4, Ch. 6, CBC (CBNT, St. John's) 6.5-kw.

St. Bernard's—CBNT-30, Ch. 6, CBC (CBNT, St. John's) 11-w.

St. Bernard's/Fortune Bay—NEW, Ch. 9, Donald Parrot (CJON-TV, St. John's) 5-w.

St. John's—CBFNT, Ch. 4, SRC (CBAFT, Moncton, N.B.) 291-w.

St. Jones Within—CBNT-12, Ch. 9, CBC (CBNT, St. John's) 27-w.

St. Lawrence—CBNT-28, Ch. 12, CBC (CBNT, St. John's) 45-w.

St. Lawrence—CJXL-TV, Ch. 10, St. Lawrence TV Improvement Assn. (CJON-TV, St. John's) 5-w.

St. Margaret—NEW, Ch. 9, CBC (CBNT, St. John's) 5-w.

St. Marys—CBNT-6, Ch. 10, CBC (CBNT, St. John's) 670-w.

St. Shotts—CHTI-TV, Ch. 13, St. Shotts TV Improvement Assn. (CBNT, St. John's) 9-w.

St. Shotts—CJSH-TV, Ch. 10, Newfoundland Bcstg. Co. Ltd. (CJON-TV, St. John's) 5-w.

St. Vincent's—CBNT-26, Ch. 7, CBC (CBNT, St. John's) 4.5-kw.

St. Vincent's—CJSI-TV, Ch. 13, St. Vincent's TV Improvement Assn. (CJON-TV, St. John's) 5-w.

Stephenville—CBYT-1, Ch. 8, CBC (CBYT, Comer Brook) 2-kw.

Stephenville—CJSV-TV, Ch. 4, Newfoundland Bcstg. Co. Ltd. (CJON-TV, St. John's) 775-w.

Sunnyside—CBNT-41, Ch. 9, CBC (CBNT, St. John's) 416-w.

Swift Current—CBNT-31, Ch. 5, CBC (CBNT, St. John's) 4-w.

Swift Current—CJSC-TV, Ch. 10, Newfoundland Bcstg. Co. Ltd. (CJON-TV, St. John's) 5-w.

Terrenceville—CFTV-TV-1, Ch. 12, Terrenceville TV Improvement Assn. (CBNT, St. John's) 5-w.

Terrenceville—CJNF-TV, Ch. 10, Terrenceville TV Improvement Assn. (CJON-TV, St. John's) 5-w.

Trepassey—CBNT-39, Ch. 4, CBC (CBNT, St. John's) 122-w.

Trepassey—CJTP-TV, Ch. 10, Trepassey TV Assn. Ltd. (CJON-TV, St. John's) 5-w.

Trinity/Wareham—CBNT-16, Ch. 2, CBC (CBNT, St. John's) 27-w.

Trout River—CBYT-7, Ch. 13, CBC (CBYT, Comer Brook) 100-w.

Twillingate—CJND-TV, Ch. 8, Newfoundland Bcstg. Co. Ltd. (CJON-TV, St. John's)-w.

Wellington/Hare Bay—CBNT-15, Ch. 24, CBC (CBNT, St. John's) 15-w.

Wesleyville—CBNT-9, Ch. 5, CBC (CBNT, St. John's) 204-w.

York Harbour—CBYT-14, Ch. 12, CBC (CBYT, Comer Brook) 1-w.

Northwest Territories Repeater Stations

Arctic Bay—CIBA-TV, Ch. 9, Arctic Bay Communications Society (CBC English network, Ont.) 10-w.

Arctic Red River—NEW, Ch. 9, Sam Lennie (CBC English network, Ont.) 5-w.

Baker Lake—CBEIT, Ch. 9, CBC (CBNT, St. John's, Nfld.) 10-w.

Baker Lake—CITS-TV, Ch. 4, Baker Lake TV Society (ENL, English & native language programs, Ont.) 1-w.

Cambridge Bay—CBENT, Ch. 9, CBC (CBUT, Vancouver, B.C.) 10-w.

Cambridge Bay—CICB-TV, Ch. 4, CICB Radio Society (ENL, English & native language programs, Ont.) 1-w.

Camsell River/Silver Bear Mine—CFTE-TV-1, Ch. 12, Camsell River Recreation Society (CBC Northern Service, N.W.T.) 5-w.

Cape Dorset—CBEJT, Ch. 9, CBC (CBNT, St. John's, Nfld.) 250-w.

Chesterfield Inlet—CFLT-TV, Ch. 9, Sijaqpaluk Communications Society (CBC English network, Ont.) 10-w.

Clyde River—NEW, Ch. 9, Arkunnirmuit Bcstg. Society (CBC Northern Service, N.W.T.) 5-w.

Clyde River—NEW, Ch. 12, Arkunnirmuit Bcstg. Society (CBC Northern Service, N.W.T.) 5-w.

Coppermine—CBEOT, Ch. 9, CBC (CBUT, Vancouver, B.C.) 10-w.

Coral Harbour—CHCO-TV, Ch. 9, Coral Harbour Radio Society (CBC English network, Ont.) 10-w.

Eskimo Point—CBEHT, Ch. 9, CBC (CBNT, St. John's, Nfld.) 10-w.

Eskimo Point—CFEB-TV, Ch. 4, Arviaqpaluk Bcstg. Assn. (ENL, English & native language programs, Ont.) 1-w.

Fort Franklin—CBETT, Ch. 9, CBC (CBUT, Vancouver, B.C.) 10-w.

Fort Good Hope—CBEST, Ch. 9, CBC (CBUT, Vancouver, B.C.) 10-w.

Fort Liard—CFRD-TV, Ch. 12, Fort Liard Communication Society (CBC English network, Ont.) 10-w.

Fort Liard—NEW, Ch. 2, Fort Liard Communication Society (CITV-TV, Edmonton, Alta.) 5-w.

Fort McPherson—CHAK-TV-1, Ch. 13, CBC (CBUT, Vancouver, B.C.) 10-w.

Fort Norman—NEW, Ch. 12, Fort Norman Community Radio Society (CBC English network, Ont.) 10-w.

Fort Norman—NEW, Ch. 10, Fort Norman Community Radio Society (CHAN-TV, Vancouver, B.C.) 5-w.

Fort Providence—CBEET-3, Ch. 13, CBC (CBUT, Vancouver, B.C.) 100-w.

Fort Resolution—CBEV-TV, Ch. 9, CBC (CBUT, Vancouver, B.C.) 10-w.

Fort Simpson—CBEGT, Ch. 9, CBC (CBUT, Vancouver, B.C.) 10-w.

Fort Smith—CBEAT, Ch. 8, CBC (CBUT, Vancouver, B.C.) 5-w.

Frobisher Bay—CFFB-TV, Ch. 8, CBC (CBNT, St. John's, Nfld.) 10-w.

Frobisher Bay—CICE-TV, Ch. 4, Nunatsiakmiut (ENL, English & native language programs, Ont.) 10-w.

Frobisher Bay—NEW, Ch. 12, Assn. des Francophones de Frobisher Bay (CBC French network, P.Q.) 13-w.

Gjoa Haven—CBERT, Ch. 9, CBC (CBNT, St. John's, Nfld.) 10-w.

Grise Fiord—NEW, Ch. 7, Qarqarlimiut Bcstg. Society (CBC Northern Service, N.W.T.) 5-w.

Grise Fiord—NEW, Ch. 12, Qarqarlimiut Bcstg. Society (CBC Northern Service, N.W.T.) 5-w.

Hall Beach—CFBH-TV, Ch. 7, Hall Beach Community Radio Society (CITY-TV, Edmonton, Alta.) 10-w.

Hall Beach—CHHB-TV, Ch. 2, Hall Beach Community Radio Society (CBC English network, Ont.) 10-w.

Hay River—CBEBT-1, Ch. 7, CBC (CBUT, Vancouver, B.C.) 10-w.

Holman Island—CFMN-TV, Ch. 2, Oluksaktok Bcstg. Society (CBC English network, Ont.) 10-w.

Igloolik—CBII-TV, Ch. 9, CBC (CBNT, St. John's, Nfld.) 10-w.

Inuvik—C-IAK-TV, Ch. 6, CBC (CBUT, Vancouver, B.C.) 3-kw.

Lac la Martre—NEW, Ch. 9, Ted Nitsiza (CBC Northern Service, N.W.T.) 5-w.

Norman Wells—CBEDT, Ch. 9, CBC (CBUT, Vancouver, B.C.) 10-w.

Pangnirtung—CBEKT, Ch. 9, CBC (CBNT, St. John's, Nfld.) 10-w.

Parsons Lake—CKPL-TV-1, Ch. 9, The Tuktoyaktuk Bcstg. Society (CBUT, Vancouver, B.C.) 5-w.

Pond Inlet—CBELT, Ch. 9, CBC (CBNT, St. John's, Nfld.) 10-w.

Port Radium—CFEB-TV, Ch. 9, Echo Bay Mines Employees Recreation Society (CBC Northern Service, N.W.T.) 5-w.

Rae/Edzo—CFYK-TV-1, Ch. 10, CBC (CBC English network, Ont.) 100-w.

Rankin Inlet—CBECT, Ch. 9, CBC (CBNT, St. John's, Nfld.) 10-w.

Repulse Bay—NEW, Ch. 9, Puiqpaluk Bcstg. Society (CBC Northern Service, N.W.T.) 5-w.

Repulse Bay—NEW, Ch. 12, Puiqpaluk Bcstg. Society (CBC Northern Service, N.W.T.) 5-w.

Resolute Bay—CBEMT, Ch. 9, CBC (CBNT, St. John's, Nfld.) 10-w.

Sachs Harbour—NEW, Ch. 12, Naloonatkutuk Kikiktagni Bcstg. Society (CBC Northern Service, N.W.T.) 5-w.

Sanikiluaq—NEW, Ch. 2, Sanikiluaq Bcstg. Society (CBC English network, Ont.) 10-w.

Sanikiluaq—NEW, Ch. 7, Sanikiluaq Bcstg. Society (CBC English network, Ont.) 10-w.

Snowdrift—CFFT-TV, Ch. 2, Snowdrift Community Radio Society (CBC Northern Service, N.W.T.) 10-w.

Spence Bay—CBEQT, Ch. 9, CBC (CBNT, St. John's, Nfld.) 10-w.

Strathcona Sound—CHST-TV, Ch. 9, G. Farquharson (CBC French network, P.Q.) 5-w.

Strathcona Sound—CISS-TV-1, Ch. 12, G. Farquharson (CBC Northern Service, N.W.T.) 5-w.

Tuktoyaktuk—CBEPT, Ch. 8, CBC (CBUT, Vancouver, B.C.) 10-w.

Tuktoyaktuk—CKPL-TV-2, Ch. 5, The Tuktoyaktuk Bcstg. Society (CBUT, Vancouver, B.C.) 5-w.

Tungsten—NEW, Ch. 10, Flat River Recreation Assn. (CBC English network, Ont.) 10-w.

Wrigley—NEW, Ch. 9, Wrigley Radio Society (CBC Northern Service, N.W.T.) 5-w.

Yellowknife—CFYK-TV, Ch. 8, CBC (CBC English network, Ont.) 1000-w.

Nova Scotia

CBHT

Halifax

(Ch. 3)

English Outlet

Network Service: CBC.

Licensee: Canadian Bcstg. Corp., 1500 Bronson Ave., Ottawa, Ont.

Studio: 1840 Bell Rd., Halifax.

Mailing Address: Box 3000, Halifax, N.S. B3J 3E9.

Telephone: 904-420-8311. **Fax:** 904-420-4298.

Technical Facilities: Channel No. 3 (60-66 MHz). Authorized power: 56-kw visual, 11.2-kw aural. Antenna: 866-ft. above av. terrain, 650-ft. above ground, 1100-ft. above sea level, lat. 44° 39' 03", long. 63° 39' 28".

Transmitter: Geizer's Hill, NW of city.

News Services: Broadcast News, Canadian Press, UPI.

Ownership: Canadian Bcstg. Corp.

Began Operation: December 20, 1954.

Represented (sales): CBC National Selective Sales (Canada); Canadian Standard Broadcast Sales Inc. (U.S.).

Personnel:

Bill Donovan, Regional Director for the Maritime Provinces.

Saleem Ahmed, Director of Television.

Fred Mattocks, Production Manager.

Jessie Clarey, Regional Manager, Communications.

Theresa Mancini, Regional Sales Manager.

Rich Knowles, Regional Engineer.

Rosaleigh Wood, Manager, Operations Center.

Rates: On request.

CIHF-TV

Halifax

(Ch. 8)

Network Service: None, independent.

Licensee: New Brunswick Bcstg. Ltd., 335 Union St., Box 2000, Saint John, N.B. E2L 3T4.

Studio: 14 Akerley Blvd., Dartmouth, N.S. B3B 1J3.

Mailing Address: Bumside Industrial Park, 14 Akerley Blvd., Dartmouth, N.S. B3B 1J3.

Telephones: 902-494-5200; 506-632-2222. **Fax:** 902-468-2154.

Technical Facilities: Channel No. 8 (180-186 MHz). Authorized power: 25.1-kw visual, 3.7-kw aural. Antenna: 691-ft. above av. terrain, 895-ft. above sea level, lat. 44° 39' 03", long. 63° 39' 28".

Transmitter: Geizer Hill.

Ownership: New Brunswick Broadcasting Co. Ltd.

Began Operation: September 5, 1988.

Represented (sales): CanVideo Television Sales Ltd. (Toronto, Montreal); Brydson Spot Sales Inc. (eastern U.S.).

Personnel:

Larry M. Nichols, President.

E. J. Billo, General Manager.

Donald Verge, Operations Manager.

Barry Saunders, Sales Manager.

Steve Wilson, Technical Manager.

Ken Hauschildt, Chief Engineer.

Chuck Stewart, Executive Producer.

Canadian TV Stations—Nova Scotia

John O'Brien, News Director.
Jocelyne Morel, Promotion Director.

Rates: On request.

CJCH-TV Halifax (Ch. 5)

Network Service: CTV.

Licensee: CHUM Ltd., Atlantic Television System Div., 1331 Yonge St., Toronto, Ont. M4T 1Y1.

Studio: 2885 Robie St., Halifax, N.S. B3J 4P5.

Telephone: 902-453-4000. Fax: 902-454-3302.

Technical Facilities: Channel No. 5 (76-82 MHz). Authorized power: 100-kw visual, 20-kw aural. Antenna: Directional, 822-ft. above av. terrain, 575-ft. above ground, 1025-ft. above sea level, lat. 44° 39' 03", long. 63° 39' 28".

Transmitter: Geizer's Hill, Halifax County.

Multichannel TV Sound: Stereo only.

AM Affiliate: CJCH, 25-kw, 920 kHz.

FM Affiliate: CIOO, 100-kw, 100.1 MHz.

News Services: ABC, Broadcast News, CBS, CTV, ISN, NBC.

Ownership: CHUM Ltd.

Began Operation: January 1, 1961.

Represented (sales): Alexander, Pearson & Dawson Inc. (Canada).

Personnel:

Fred G. Sherratt, President.
Greg Mudry, Vice President & General Manager.
Nigel Fuller, General Sales Manager.
Patricia Whitman, Regional Sales Manager.
W. A. Robert, Director of Engineering.
Bill Patrick, News Director.
Dick Prat, Program Director.
Anne-Marie Nuyten, Promotion Director.
Gary Rappaport, Creative Director.
John Jay, Operations Manager.

Rates: On request.

CBIT Sydney (Ch. 5) English Outlet

Network Service: CBC.

Licensee: Canadian Bcstg. Corp., 1500 Bronson Ave., Ottawa, Ont.

Studio: 285 Alexandra St., Sydney, N.S. B1P 6H7.

Telephone: 902-539-5050. Fax: 902-562-7547.

Technical Facilities: Channel No. 5 (76-82 MHz). Authorized power: 54-kw visual, 10.8-kw aural. Antenna: 468-ft. above av. terrain, 342-ft. above ground, 642-ft. above sea level, lat. 46° 05' 40", long. 60° 08' 55".

Transmitter: 3.5-mi. NE of Sydney, N.S.

AM Affiliate: CBI, 10-kw, 1140 kHz.

FM Affiliate: CBI-FM, 100-kw, 105 MHz.

Ownership: Canadian Bcstg. Corp.

Began Operation: September 26, 1972.

Represented (sales): CBC National Selective Television Sales (Canada); Canadian Standard Broadcast Sales Inc. (U.S.).

Personnel:

Gordon Tizzard, Location Manager.
Brian Slemming, Executive Producer.
Terry Ferrier, Local Sales Manager.
John Chesal, News Director.

Rates: On request.

CJCB-TV Sydney (Ch. 4)

Network Service: CTV.

Licensee: ATV (Cape Breton) Div. of CHUM Ltd.

Studio: 1283 George St., Box 469, Sydney, N.S. B1P 6H5.

Telephone: 902-562-5511. Fax: 902-564-0495.

Technical Facilities: Channel No. 4 (66-72 MHz). Authorized power: 180-kw visual, 108-kw aural. Antenna: 399-ft. above av. terrain, 300-ft. above ground, 525-ft. above sea level, lat. 46° 07' 19", long. 60° 10' 26".

Transmitter: 1283 George St., Sydney, N.S.

Ownership: CHUM Ltd.

Began Operation: September 30, 1954.

Represented (sales): Alexander, Pearson & Dawson Inc. (Canada).

Personnel:

F. G. Sherratt, President.
W. A. (Bill) Holmes, Station Manager.
David MacLeod, Local Sales Manager.
Edgar J. Bennett, Chief Engineer.
R. MacDonald, News Director.
W. E. MacTavish, Operations Manager.
Anne MacRae, Continuity.

Rates: On request.

Nova Scotia Repeater Stations

Antigonish—CJCB-TV-2, Ch. 9, ATV Cape Breton (CJCB-TV, Sydney) 140-kw.

Aspen—CBHT-14, Ch. 5, CBC (CBHT, Halifax) 5-w.

Bay St. Lawrence—CBIT-17, Ch. 13, CBC (CBHT, Halifax) 10-w.

Bay St. Lawrence—CJCB-TV-5, Ch. 7, ATV Cape Breton (CJCB-TV, Sydney) 1-w.

Blue Mountain—CBHT-18, Ch. 5, CBC (CBHT, Halifax) 5-w.

Bridgetown—CJCH-TV-4, Ch. 13, ATV System (CJCH-TV, Halifax) 58-w.

Bridgewater—CIHF-TV, Ch. 9, New Brunswick Bcstg. Co. Ltd. (CIHF-TV, Halifax) 7-w.

Caledonia—CBHT-9, Ch. 2, CBC (CBHT, Halifax) 200-w.

Canning—CJCH-TV-1, Ch. 10, ATV System (CJCH-TV, Halifax) 18-kw.

Cheticamp—CBHT-4, Ch. 10, CBC (CBAFT, Moncton, N.B.) 7.9-kw.

Cheticamp—CBIT-2, Ch. 2, CBC (CBHT, Halifax) 2-w.

Country Harbour Mine—CBHT-15, Ch. 6, CBC (CBHT, Halifax) 5-w.

Digby—CBHT-6, Ch. 58, CBC (CBAFT, Moncton, N.B.) 3-w.

Digby—CBHT-7, Ch. 52, CBC (CBHT, Halifax) 1-w.

Dingwall—CBIT-16, Ch. 12, CBC (CBHT, Halifax) 25-w.

Dingwall—CJCB-TV-3, Ch. 9, ATV Cape Breton (CJCB-TV, Sydney) 5-w.

Garden of Eden—CBHT-19, Ch. 17, CBC (CBHT, Halifax) 5-w.
Goshen—CBHT-13, Ch. 2, CBC (CBHT, Halifax) 5-w.
Halifax—CBHFT, Ch. 13, CBC (CBAFT, Moncton, N.B.) 4-w.
Ingonish—CBIT-15, Ch. 2, CBC (CBHT, Halifax) 5-w.
Inverness—CBIT-19, Ch. 8, CBC (CBHT, Halifax) 250-w.
Inverness—CJCB-TV-1, Ch. 6, ATV Cape Breton (CJCB-TV, Sydney) 9.4-kw.
Liverpool—CBHT-1, Ch. 12, CBC (CBHT, Halifax) 250-w.
Lochaber—CBHT-12, Ch. 33, CBC (CBHT, Halifax) 100-w.
Mabou—CBIT-4, Ch. 10, CBC (CBHT, Halifax) 28-w.
Margaree—CBIT-5, Ch. 11, CBC (CBIT, Sydney) 5-w.
Marinette—CJCH-TV-8, Ch. 0, ATV System (CJCH-TV, Halifax) 5-w.
Middle River—CBIT-20, Ch. 11, CBC (CBIT, Sydney) 51-w.
Middleton—CBHFT-5, Ch. 46, CBC (CBAFT, Moncton, N.B.) 120-kw.
Middleton—CBHT-6, Ch. 8, CBC (CBHT, Halifax) 5-w.
Mulgrave—CBHFT-2, Ch. 7, CBC (CBAFT, Moncton, N.B.) 106-kw.
Mulgrave—CBHT-11, Ch. 12, CBC (CBHT, Halifax) 15-w.
New Glasgow—CBHFT-7, Ch. 15, CBC (CBAFT, Moncton, N.B.) 6.4-kw.
New Glasgow—CBHT-5, Ch. 4, CBC (CBHT, Halifax) 400-w.
New Glasgow—CJCB-TV-4, Ch. 2, ATV Cape Breton (CJCB-TV, Sydney) 5-w.
Northeast Margaree—CBIT-6, Ch. 13, CBC (CBHT, Halifax) 10-w.
Pleasant Bay—CBIT-3, Ch. 8, CBC (CBIT, Sydney) 55-w.
Port Hawkesbury—CJCB-TV-6, Ch. 3, ATV Cape Breton (CJCB-TV, Sydney) 5.6-kw.
Sheet Harbour—CBHT-4, Ch. 11, CBC (CBHT, Halifax) 2-w.
Sheet Harbour—CJCH-TV-5, Ch. 2, ATV System (CJCH-TV, Halifax) 5-w.
Shelburne—CBHT-2, Ch. 7, CBC (CBHT, Halifax) 3-w.
Sherbrooke—CBHT-16, Ch. 4, CBC (CBHT, Halifax) 5-w.
Sunnybrae—CBHT-17, Ch. 6, CBC (CBHT, Halifax) 5-w.
Sydney—CBHFT-3, Ch. 13, CBC (CBAFT, Moncton, N.B.) 4.5-kw.
Sydney—NEW, Ch. 11, New Brunswick Bcstg. Co. Ltd. (CIHF-TV, Halifax).
Truro—CBHT-8, Ch. 55, CBC (CBHT, Halifax) 1-w.
Truro—CIHF-TV-4, Ch. 18, New Brunswick Bcstg. Co. Ltd. (CIHF-TV, Halifax) 6-w.
Truro—CJCH-TV-2, Ch. 12, ATV System (CJCH-TV, Halifax) 10-w.
Valley—CJCH-TV-3, Ch. 12, ATV System (CJCH-TV, Halifax) 10-w.
West Caledonia—CJCH-TV-6, Ch. 6, ATV System (CJCH-TV, Halifax) 100-kw.
Weymouth—CBHFT-8, Ch. 34, CBC (CBAFT, Moncton, N.B.) 100-w.
Weymouth—CBHT-10, Ch. 24, CBC (CBHT, Halifax) 100-w.
Whycocomagh—CBIT-18, Ch. 10, CBC (CBIT, Sydney) 10-w.
Wolffville—CIHF-TV-6, Ch. 20, New Brunswick Bcstg. Co. Ltd. (CIHF-TV, Halifax) 134-w.
Yarmouth—CBHFT-1, Ch. 3, CBC (CBAFT, Moncton, N.B.) 19-w.
Yarmouth—CBHT-3, Ch. 11, CBC (CBHT, Halifax) 2-w.
Yarmouth—CJCH-TV-7, Ch. 40, ATV System (CJCH-TV, Halifax) 36-kw.

Ontario

CKVR-TV

Barrie

(Ch. 3)

Network Service: CBC.

Licensee: CKVR Channel 3, Div. of CHUM Ltd., 33 Beacon Rd., Box 519, Barrie, Ont. L4M 4T9.

Studio: 33 Beacon Rd., Barrie, Ont. L4M 4T9.

Telephones: 705-734-3300; 800-461-5820. Fax: 705-733-0302.

Technical Facilities: Channel No. 3 (60-66 MHz). Authorized power: 100-kw visual, 10-kw aural. Antenna: 1118-ft. above av. terrain, 1000-ft. above ground, 1948-ft. above sea level, lat. 44° 21' 05", long. 79° 41' 55".

Transmitter: 33 Beacon Rd., Barrie, Ont.

Satellite Earth Stations: Andrew, 4.5-meter C-band; Andrew, 4.5-meter Ku-band; Scientific-Atlanta receivers.

News Services: Broadcast News, Canadian Press.

Ownership: CHUM Ltd.

Began Operation: September 28, 1955.

Represented (sales): Alexander, Pearson & Dawson Inc.

Personnel:

Doug Garraway, Vice President & General Manager.

John Wood, Vice President, Sales.

John McCulloch, General Sales Manager.

Rod Reid, Director of Engineering.

Tony Panacci, News Director.

Peggy Hebden, Program Director.

Paul Miller, Promotion Director.

Sandra Trott, Traffic Director.

Gary McIntyre, Production Manager.

Highest 30 Sec. Rate: \$600.

CHCH-TV

Hamilton

(Ch. 11)

Network Service: None, independent.

Licensee: Western International Communications, 163 Jackson St. W., Box 2230, Station A, Hamilton, Ont. L8N 3A6.

Studio: 163 Jackson St. W, Hamilton, Ont. L8N 3A6.

Sales Office: 1000 Yonge St., Toronto, Ont.

Telephones: 416-522-1101; 416-963-7800. Fax: 416-523-8011.

Technical Facilities: Channel No. 11 (198-204 MHz). Authorized power: 325-kw visual, 23-kw aural. Antenna: 1173-ft. above av. terrain, 1093-ft. above ground, 1718-ft. above sea level, lat. 43° 12' 27", long. 79° 46' 28".

Transmitter: 1-mi. SW of Stoney Creek, atop Escarpment.

Multichannel TV Sound: Stereo only.

News Services: AP, Broadcast News, Visnews.

Ownership: Western International Communications Inc.

Began Operation: June 7, 1954. Sold to Maclean Hunter by Selkirk Communications 1990. Sold to present owner 1991 (Television Digest, Vol. 31:16).

Represented (sales): All-Canada Radio & Television Ltd.

Personnel:

Ted Chapman, President & Chief Executive Officer.

Reg McGuire, Vice President & General Manager.

Canadian TV Stations—Ontario

Adam Panchyshyn, Vice President, Sales & Marketing.
Jim Mercer, Vice President, Engineering.
John Best, Vice President, News & Public Affairs.
Neil MacLean, Vice President, Finance.
Larry Schnurr, Vice President, Production.
Steven Harris, General Manager.
Mike Siverns, General Sales Manager.
Doug Elphick, Local Sales Manager.
Ron Eberle, Regional Sales Manager.
Doug Gale, Program Director.
Ron Binns, Promotion Director.

Rates: On request.

CJBN-TV Kenora (Ch. 13)

Network Service: CTV.

Licensee: Norcom Telecommunications Ltd., Box 1810, Keewatin, Ont. P0X 1C0.

Studio: 104 10th St., Keewatin, Ont. P0X 1C0.

Telephone: 807-547-2852. Fax: 807-547-2236.

Technical Facilities: Channel No. 13 (210-216 MHz). Authorized power: 177-kw visual, 33-kw aural.

Ownership: Norcom Telecommunications Ltd.

Began Operation: January 1, 1983.

Represented (sales): Metrospot Television Ltd. (Toronto, Montreal); Metro Marketing West (Western Canada & U.S.).

Personnel:

Nancy McGee, President.
Warren Ritchie, General Manager.
Darryl Michaluk, General Sales Manager.
Danielle McCulloch, Local Sales Manager.
Nick Chevrefils, News Director & Business Manager.
Leanne Favreau, Production Manager.

Rates: On request.

CKWS-TV Kingston (Ch. 11)

Network Service: CBC.

Licensee: Power Bcstg. Co. Inc., 170 Queen St., Kingston, Ont. K7K 1B2.

Studio: 170 Queen St., Kingston, Ont. K7K 1B2.

Telephone: 613-544-2340. Fax: 613-544-5508.

Technical Facilities: Channel No. 11 (198-204 MHz). Authorized power: 164-kw visual, 15.4-kw aural. Antenna: 851-ft. above av. terrain, 826-ft. above ground, 1110-ft. above sea level, lat. 44° 10' 02", long. 76° 25' 40".

Transmitter: Wolfe Island, 3-mi. off Kingston Mainland.

Multichannel TV Sound: Stereo only.

AM Affiliate: CFFX, 10-kw, 960 kHz.

FM Affiliate: CFMK, 2.7-kw, 96.3 MHz (No. 242), 500-ft.

News Services: Broadcast News, CBC.

Ownership: Diffusion Power Broadcasting.

Began Operation: December 9, 1954.

Represented (sales): Western Broadcast Sales; TeleRep Inc. (U.S.).

Personnel:

John F. Tucker, President & General Sales Manager.
Larry Cameron, Vice President, Engineering.

B-246

Warren Arsenault, Vice President, Programming.
John McFadyen, Vice President, Information Programming.

Rates: On request.

CKCO-TV Kitchener (Ch. 13)

Network Service: CTV.

Licensee: CAP Communications (a division of Electrohome Ltd.), 864 King St. W, Kitchener, Ont. N2G 4E9.

Studio: 864 King St. W, Kitchener, Ont. N2G 4E9.

Telephones: 519-578-1313; 416-456-2930. Fax: 519-578-8375.

Technical Facilities: Channel No. 13 (210-216 MHz). Authorized power: 325-kw visual, 32.5-kw aural. Antenna: 1015-ft. above av. terrain, 715-ft. above ground, 2140-ft. above sea level, lat. 43° 24' 15", long. 80° 38' 05".

Transmitter: Baden Hill, Ont.

Multichannel TV Sound: Stereo only.

Satellite Earth Station: Andrew, 4.5-meter C-band.

News Services: ABC, CTV, CBS, WTN, BNS, Canadian Press.

Ownership: Electrohome Ltd.

Began Operation: March 1, 1954.

Represented (sales): Paul Mulvihill Limited (Toronto, Montreal, Winnipeg & Vancouver); TeleRep Inc. (U.S.).

Personnel:

W. D. McGregor, President.
Don Willcox, Vice President & General Manager.
Peter Jackman, Station & General Sales Manager.
John C. Spragge, Retail Sales Director.
Reg Sellner, Manager, Promotion & Public Relations.
Ron Johnston, News Director.
Alan Brooks, Program Manager.
Joe Brenner, Engineering Manager.
Mike Peterkin, National Marketing Director & National Sales Supervisor.
Pat Fitzgerald, Production Manager.
Harold Zister, Secretary-Treasurer.
Sue McKillop, Coordinator Sales Services.

Rates: On request.

CFPL-TV London (Ch. 10)

Network Service: None, independent.

Licensee: South Western Ontario Bcstg. Inc., One Communications Rd., Box 2880, Terminal A, London, Ont. N6A 4H9.

Studio: One Communications Rd., London, Ont., N6A 4H9.

Telephone: 519-686-8810. Fax: 519-668-3288.

Technical Facilities: Channel No. 10 (192-198 MHz). Authorized power: 325-kw visual, 43.2-kw aural. Antenna: 1000-ft. above av. terrain, 981-ft. above ground, 1868-ft. above sea level, lat. 42° 57' 15", long. 81° 15' 58".

Transmitter: One Communications Rd.

AM Affiliate: CFPL, 10-kw (5-kw night), 980 kHz.

FM Affiliate: CFPL-FM, 200-kw, 95.9 MHz (No. 240), 870-ft.

News Services: Broadcast News, Canadian Press, CBS, Canada News Wire, ISN, CNN.

Ownership: Baton Bcstg.

Began Operation: November 28, 1953.

Represented (sales): Glen-Warren Broadcast Sales.

Represented (engineering): D. E. M. Allen (Winnipeg).

Personnel:

E. W. Eadinger, Vice President & General Manager.
Colleen Jones, General Sales Manager.
Chris Cleaver, Local Sales Manager.
Lorne Freed, Director of Program Operations.
Donald T. Wilson, Director of Engineering.
George Clark, Director of News & Information.
Don Mumford, Promotion Director.
Tony Rea, Business Manager.
Sharon Cavanaugh, Traffic Supervisor.
Ian McRae, Design Services Supervisor.

Highest 30 Sec. Rate: \$1100.

Rates: Combination rate: CFPL-TV London & CKNX-TV, Wingham.

CHNB-TV
North Bay
 (Ch. 4)

Network Service: CBC.

Licensee: MCTV, 699 Froot Rd., Sudbury, Ont. P3C 5A3.

Studio: 100 Hartley St., Toronto, Ont., M4Y 2L1.

Telephones: 705-472-2221; 705-476-3111. Fax: 705-495-0922.

Technical Facilities: Channel No. 4 (66-72 MHz). Authorized power: 100-kw visual, 10-kw aural. Antenna: 730-ft. above av. terrain, 500-ft. above ground, 1715-ft. above sea level, lat. 46° 03' 46", long. 79° 26' 05".

Transmitter: Powassan, Ontario.

Ownership: Baton Broadcasting Inc.

Began Operation: October 11, 1971.

Represented (sales): Glen-Warren Broadcast Sales.

Personnel:

George Lund, President & Chief Executive Officer.
Scott Lund, Regional General Manager.
Brett Lund, Local Sales Manager.
Mike Fawcett, Director of Corporate Engineering.
Mary Lund, General Sales Manager.
Jeff Turl, Director, Operations & Station Manager.
Chuck Haskins, Chief Engineer.
Laird White, Manager, Advertising & Promotion.
Dean Bergeron, Controller.
Karen Thomson, Marketing Director.
Dan Dolan, On-Air Promotion.

Rates: On request.

CKNY-TV
North Bay
 (Ch. 10)

Network Service: CTV.

Licensee: MCTV, 699 Froot Rd., Sudbury, Ont. P3C 5A3.

Studio: 245 Oak St., North Bay, Ont. P1B 8P8.

Telephone: 705-476-3111. Fax: 705-495-0922.

Technical Facilities: Channel No. 10 (192-198 MHz). Authorized power: 70.5-kw visual, 7.1-kw aural. Antenna: Directional, 607-ft. above av. terrain, 358-ft. above ground, 1565-ft. above sea level, lat. 46° 03' 46", long. 79° 26' 05".

Transmitter: Hwy. 11, 5-mi. S at Powassan, Ontario.

News Services: Broadcast News, Canada News Wire, Canadian Press, CTV.

Ownership: Baton Broadcasting Inc.

Began Operation: December 19, 1955.

1994 Edition

Represented (sales): Glen-Warren Broadcast Sales.

Personnel:

George Lund, President & Chief Operating Officer.
Scott Lund, Regional General Manager.
Jeff Turl, Station & Operations Manager.
Mary Lund, General Sales Manager.
Brett Lund, Local Sales Manager.
Chuck Haskins, Chief Engineer.
Bill Calender, Program Director.
Laird White, Manager, Advertising & Promotion.
Dean Bergeron, Controller.
Karen Thomson, Marketing Director.
Dan Oolan, On-Air Promotion.

Rates: On request.

CBOT
Ottawa
 (Ch. 4)
 English Outlet

Network Service: CBC.

Licensee: Canadian Bcstg. Corp., 1500 Bronson Ave., Ottawa, Ont.

Studio: 250 Lanark Ave., Ottawa, Ont. K1Y 1E4.

Mailing Address: Box 3220, Station C, Ottawa, Ont., K1Y 1E4.

Telephone: 613-724-1200. Fax: 613-724-5164.

Technical Facilities: Channel No. 4 (66-72 MHz). Authorized power: 100-kw visual, 10-kw aural. Antenna: 1310-ft. above av. terrain, 618-ft. above ground, 1768-ft. above sea level, lat. 45° 30' 11", long. 75° 51' 02".

Transmitter: Camp Fortune, P.Q.

Satellite Earth Stations: Andrew, 4.5-meter C-band; Andrew, 4.5-meter Ku & C-band; Scientific-Atlanta, Omni receivers.

FM Affiliate: CBO-FM, 84-kw, 103.3 MHz.

Ownership: Canadian Bcstg. Corp.

Began Operation: June 2, 1953.

Represented (sales): CBC National Selective Television Sales (Canada); Canadian Standard Broadcast Sales Inc. (U.S.).

Personnel:

Trina McQueen, Acting Regional Director, CBC Ontario.
Carol Jones, Communications Manager.
Robert Hotte, Plant Manager, Television.
Norm Bolen, Director of Programming, CBOT.
Marie Martineau, Area Sales Manager.
Paul Munson, Regional Engineer.
Gilles Dussault, Controller.
Peter McNelly, Executive Producer, "Newsday".

Rates: On request.

CJOH-TV
Ottawa
 (Ch. 13)

Network Service: CTV.

Licensee: Nation's Capital Television Inc.

Studio: 1500 Merivale Rd., Nepean, Ont. K2E 6Z5.

Mailing Address: Box 5813, Merivale Depot, Ottawa, Ont. K2C 3G6.

Telephone: 613-224-1313. Fax: 613-224-7998.

Technical Facilities: Channel No. 13 (210-216 MHz). Authorized power: 178-kw visual, 35.6-kw aural. Antenna: Directional, 1150-ft. above av. terrain, lat. 45° 30' 01", long. 75° 51' 02".

Transmitter: Camp Fortune, P.Q.

Canadian TV Stations—Ontario

News Services: ABC, AP, Canadian Press, CTV.

Ownership: Baton Broadcasting Inc.

Began Operation: March 12, 1961. Sold to present owner by Bushnell Communications, 1988.

Represented (sales): Glen-Warren Broadcast Sales (Canada).

Personnel:

Douglas Bassett, Chairman.
Bryn Matthews, President & General Manager.
Allan D. MacKay, Vice President & Station Manager.
Vince Pons, Vice President & General Sales Manager.
W. J. Beveridge, Vice President, Programming.
S. Cameron, Vice President, Engineering.
A. R. Dedman, Vice President, Finance.
Ray Sapiano, Promotion & Marketing Director.
Gerald Nixon, Director of Operations.
Wayne Taylor, Operations Manager.

Rates: On request.

CBOFT Ottawa-Hull, P.Q.

(Ch. 9)

French Outlet

Network Service: SRC.

Licensee: Societe Radio-Canada, 1500 Bronson Ave., Ottawa, Ont.

Studio: 250 Lanark Ave., Ottawa.

Telephone: 613-724-1200.

Technical Facilities: Channel No. 9 (186-192 MHz). Authorized power: 128-kw visual, 12.8-kw aural. Antenna: 1394-ft. above av. terrain, 702-ft. above ground, 1852-ft. above sea level, lat. 45° 30' 11", long. 75° 51' 02".

Transmitter: Camp Fortune, P.Q.

AM Affiliate: CBOF, 50-kw, 1250 kHz (CBC).

FM Affiliate: CBOF-FM, 84-kw, 102.5 MHz (CBC).

Ownership: Canadian Bcstg. Corp.

Began Operation: June 24, 1955.

Represented (sales): CBC National Selective Television Sales (Canada); Canadian Standard Broadcast Sales Inc. (U.S.).

Personnel:

Pierre Racicot, Regional Director, Ontario.
Gilles Perron, Area Sales Manager.
Robert Hotte, Television Plant Manager.
Paul Munson, Regional Engineer.
Pierre Fournier, Program Manager.
Sylvain LaFrance, Program Director, CBOF-FM.
Charlotte O'Dea, Director of Communications.
Maryse Lairot, Supervisor, French Publicity.
Elise Brunet, Executive Producer, News.
Bob Rioux, Executive Producer, Morning Show.

Rates: On request.

CHRO-TV Ottawa-Pembroke (Ch. 5)

Network Service: CTV.

Licensee: MCTV, 699 Froot Rd., Sudbury, Ont. P3C 5A3.

Studio: 200 Isabella St., Sudbury, Ont.

B-248

Mailing Address: Box 1010, Pembroke, Ont. K8A 7T3.

Telephone: 613-735-1036. **Fax:** 613-735-0022.

Technical Facilities: Channel No. 5 (76-82 MHz). Authorized power: 100-kw visual, 10-kw aural. Antenna: 496-ft. above av. terrain, 580-ft. above ground, 1042-ft. above sea level, lat. 45° 50' 02", long. 77° 09' 50".

News Service: Broadcast News.

Ownership: Mid-Canada Communications Corp.

Began Operation: October 1, 1977.

Represented (sales): Glen-Warren Broadcast Sales.

Personnel:

George Lund, President & Chief Executive Officer.
Scott Lund, Regional General Manager.
Vince Ponce, General Sales Manager.
W. P. (Bill) Callender, Director of Programming.
Mike Fawcett, Director of Engineering.
Mike St. Amand, Chief Engineer.
Larry Gavin, Operations Manager.
Mike Keller, Station & Sales Manager.
Dan Nyznik, News Director.
Bob Hartwell, On-Air Promotion.
Dean Bergeron, Controller.

Rates: On request.

CHEX-TV Peterborough (Ch. 12)

Network Service: CBC.

Licensee: Power Bcstg. Inc., 1925 Television Rd., Box 4150, Peterborough, Ont. K9J 6Z9.

Branch Office: PHI Bldg., Oshawa, Ont. L1H 1A4.

Telephone: 705-742-0451; 416-434-2421. **Fax:** 705-742-7274.

Technical Facilities: Channel No. 12 (204-210 MHz). Authorized power: 163-kw visual, 16.3-kw aural. Antenna: 771-ft. above av. terrain, 772-ft. above ground, 1590-ft. above sea level, lat. 44° 19' 45", long. 78° 18' 03".

Transmitter: 1-mi. NE of Peterborough in Duoro Twp.

Multichannel TV Sound: Stereo only.

Satellite Earth Stations: C-band; Ku-band.

AM Affiliate: CHEX, 10-kw (5-kw night), 980 kHz.

FM Affiliate: CKWF, 31.4-kw, 101.5 MHz (No. 268), 500-ft.

News Services: Broadcast News, CBC.

Ownership: Diffusion Power Broadcasting.

Began Operation: March 28, 1955.

Represented (sales): Glen-Warren Broadcast Sales; TeleRep Inc. (U.S.).

Represented (legal): Donald White.

Personnel:

Jack Ruttle, President & General Manager.
Dennis Watson, Vice President.
Wally Macht, Vice President, Information Programming.
Bruce Anderson, Program Manager.
Ben Wilke, Chief Engineer.
Anita Cosburn, Traffic Director.
Judy Carswell, Promotion Director.
Ted Eason, Business Manager.

Highest 30 Sec. Rate: \$360.

CHBX-TV
Saulte Ste. Marie
 (Ch. 2)

Network Service: CTV.

Licensee: Huron Bcstg. Ltd., 119 East St., Box 370, Sault Ste. Marie, Ont. P6A 5M5.

Studio: 119 East St., Sault Ste. Marie, Ont. P6A 5M2.

Telephone: 705-759-8232. **Fax:** 705-759-7783.

Technical Facilities: Channel No. 2 (54-60 MHz). Authorized power: 100-kw visual, 10-kw aural. Antenna: 600-ft. above av. terrain, lat. 46° 35' 40", long. 84° 21' 00".

Ownership: Huron Broadcasting Ltd.

Began Operation: 1978.

Represented (sales): All-Canada Radio & Television Ltd.

Personnel:

See CJIC-TV, Saulte Ste. Marie.

Highest 30 Sec. Rate: \$275.

CJIC-TV
Saulte Ste. Marie
 (Ch. 5)

Network Service: CBC.

Licensee: Huron Bcstg. Ltd., 119 East St., Box 370, Saulte Ste. Marie, Ont. P6A 5M2.

Studio: 119 East St., Saulte Ste. Marie, Ont. P6A 5M2.

Telephone: 705-759-8232. **Fax:** 705-759-7783.

Technical Facilities: Channel No. 5 (76-82 MHz). Authorized power: 37.9-kw visual, 7.6-kw aural. Antenna: Directional, 600-ft. above av. terrain, 500-ft. above ground, 835-ft. above sea level, lat. 46° 35' 40", long. 84° 21' 00".

News Services: Broadcast News, Canadian Press.

Ownership: Huron Broadcasting Ltd.

Began Operation: November 28, 1954.

Represented (sales): All-Canada Radio & Television Ltd.

Personnel:

W. A. Elgie, President & General Manager.

Michael Elgie, General Sales Manager & Marketing Director.

Fern Valois, Engineering.

Karl Sepkowski, News Editor.

Helen Millen, Program Director.

Highest 30 Sec. Rate: \$125.

CICI-TV
Sudbury
 (Ch. 5)

Network Service: CTV.

Licensee: MCTV, 699 Froid Rd., Sudbury, Ont. P3C 5A3.

Studio: 699 Froid Rd., Sudbury, Ont. P3C 5A3.

Telephone: 705-674-8301. **Fax:** 705-671-2444.

Technical Facilities: Channel No. 5 (76-82 MHz). Authorized power: 100-kw visual, 10-kw aural. Antenna: 1057-ft. above av. terrain, 2044-ft. above sea level, lat. 46° 30' 02", long. 81° 01' 16".

Transmitter: McKim St.

News Services: Broadcast News, Canadian Press, CTV.

Ownership: Baton Broadcasting Inc.

Began Operation: October 20, 1953.

Represented (sales): Glen-Warren Broadcast Sales.

Personnel:

George Lund, President & Chief Executive Officer.

Mike Fawcett, General Manager & Director of Corporate Engineering.

Scott Lund, Regional General Manager.

Mary Lund, General Sales Manager.

Oetlef Krumbacher, Director of Technical Services.

Oon Chapman, News Director.

Bill Calender, Program Director.

Laird White, Manager, Advertising & Promotion.

Dean Bergeron, Controller.

Karen Thomson, Marketing Director.

Rates: On request.

CKNC-TV
Sudbury
 (Ch. 9)

Network Service: CBC.

Licensee: MCTV, 699 Froid Rd., Sudbury, Ont. P3C 5A3.

Studio: 699 Froid Rd., Sudbury, Ont. P3C 5A3.

Telephone: 705-674-8301. **Fax:** 705-671-2444.

Technical Facilities: Channel No. 9 (186-192 MHz). Authorized power: 115.5-kw visual, 29.3-kw aural. Antenna: 627-ft. above av. terrain, 550-ft. above ground, 1600-ft. above sea level, lat. 46° 30' 44", long. 81° 00' 19".

Transmitter: 699 Froid Rd.

News Services: Broadcast News, CBC.

Ownership: Baton Broadcasting Inc.

Began Operation: October 4, 1971.

Represented (sales): Glen-Warren Broadcast Sales.

Personnel:

George Lund, President & Chief Executive Officer.

Mike Fawcett, General Manager & Director of Corporate Engineering.

Mary Lund, General Sales Manager.

Garry Janz, Operations Director.

Al Orme, Local Program Director.

Marc Oldfield, News Director.

Oetlef Krumbacher, Director of Technical Services.

Laird White, Manager, Advertising & Promotion.

Karen Thomson, Marketing Director.

Dean Bergeron, Controller.

Rates: On request.

CHFD-TV
Thunder Bay
 (Ch. 4)

Network Service: CTV.

Licensee: Thunder Bay Electronics Ltd., 87 N. Hill St., Thunder Bay, Ont. P7A 5V6.

Studio: 87 N. Hill St., Thunder Bay, Ont. P7A 5V6.

Telephone: 807-346-2600. **Fax:** 807-345-9923.

Technical Facilities: Channel No. 4 (66-72 MHz). Authorized power: 56-kw visual, 10-kw aural. Antenna: 1257-ft. above av. terrain, 707-ft. above ground, 2307-ft. above sea level, lat. 48° 31' 30", long. 89° 06' 50".

Ownership: Thunder Bay Electronics Ltd.

Began Operation: October 14, 1972.

Canadian TV Stations—Ontario

Represented (sales): Paul Mulvihill Limited (Canada); TeleRep Inc. (U.S.).

Personnel:

See CKPR-TV, Thunder Bay

Rates: On request.

CKPR-TV
Thunder Bay
(Ch. 2)

Network Service: CBC.

Licensee: Thunder Bay Electronics Ltd., 87 N. Hill St., Thunder Bay, Ont. P7A 5V6.

Studio: 87 N. Hill St., Thunder Bay, Ont. P7A 5V6.

Telephone: 807-346-2600. **Fax:** 807-345-9923.

Technical Facilities: Channel No. 2 (54-60 MHz). Authorized power: 56-kw visual, 10-kw aural. Antenna: 1257-ft. above av. terrain, 707-ft. above ground, 2307-ft. above sea level, lat. 48° 31' 30", long. 89° 06' 50".

Transmitter: Mt. Baldy, 6-mi. NE of Port Arthur.

News Services: Broadcast News, Canada News Wire, Canadian Press, CTV, CBC, NBC, CNN.

Ownership: Thunder Bay Electronics Ltd.

Began Operation: September 17, 1954.

Represented (sales): Paul Mulvihill Limited (Canada); TeleRep Inc. (U.S.).

Personnel:

H. Fraser Oougall, President.

A. H. (Tony) Seuret, Vice President & General Manager.

Manfred Volbracht, Director of Engineering.

Gary Rinne, News Director.

W. Kallio, Director of Operations.

Millie Labelle, Program & Promotion Director.

Sandra Wiggins, Sales Promotion Manager.

Rates: On request.

CFCL-TV
Timmins
(Ch. 6)

Network Service: CBC.

Licensee: MCTV, 699 Froad Rd., Sudbury, Ont. P3C 5A3.

Studio: Mont Sacre Coeur, Timmins, Ont.

Telephone: 705-264-4211. **Fax:** 705-264-3266.

Technical Facilities: Channel No. 6 (82-88 MHz). Authorized power: 100-kw visual, 10-kw aural. Antenna: 557-ft. above av. terrain, 525-ft. above ground, 1592-ft. above sea level, lat. 48° 29' 25", long. 81° 19' 51".

Transmitter: Mont Sacre Coeur, Timmins.

News Services: Broadcast News, Canadian Press.

Ownership: Baton Broadcasting Inc.

Began Operation: June 24, 1956.

Represented (sales): Glen-Warren Broadcast Sales.

Personnel:

George Lund, President & Chief Executive Officer.

Scott Lund, Regional General Manager.

Ray Laneville, Station & Local Sales Manager.

Rudy Fauteux, Director of Engineering.

B-250

Oon Dewsbury, Promotion Director.
Karen Thomson, Marketing Director.

Rates: On request.

CBLFT
Toronto
(Ch. 25)
French Outlet

Network Service: SRC.

Licensee: Societe Radio-Canada, 1500 Bronson Ave., Ottawa, Ont.

Studio: 100 Carlton St., Toronto.

Mailing Address: Box 500, Station A, 100 Carlton St., Toronto, Ont. M5W 1E6.

Telephone: 416-975-3311; 416-975-3566. **Fax:** 416-975-5622.

Technical Facilities: Channel No. 25 (536-542 MHz). Authorized power: 1827-kw visual, 182.7-kw aural. Antenna: 1640-ft. above av. terrain, 1721-ft. above ground, 1990-ft. above sea level, lat. 48° 38' 33", long. 79° 23' 15".

Transmitter: CN Tower.

AM Affiliate: CJBC, 50-kw, 860 kHz.

Ownership: Canadian Bcstg. Corp.

Began Operation: March 23, 1973.

Personnel:

Claude Hurtubise, General Manager.

Robert Trempe, National Sales Manager.

Rudi Linghor, Engineering.

Rejean Turgeon, News Supervisor.

Oiane Chaperon-Lor, Manager, Communications & Promotion.

Rates: On request.

CBLT
Toronto
(Ch. 5)
English Outlet

Network Service: CBC.

Licensee: Canadian Bcstg. Corp., 1500 Bronson Ave., Ottawa, Ont.

Studio: Studio 6, 354 Jarvis St., Toronto, Ont. M5W 1E6.

Mailing Address: Box 500, Station A, 25 Front St. W, Toronto, Ont. M5W 1E6.

Telephones: 416-205-3311; 416-205-3207. **Fax:** 416-975-5636.

Technical Facilities: Channel No. 5 (76-82 MHz). Authorized power: 84-kw visual, 16.8-kw aural. Antenna: 1520-ft. above av. terrain, 1602-ft. above ground, 1871-ft. above sea level, lat. 43° 38' 33", long. 79° 23' 15".

Transmitter: CN Tower.

AM Affiliate: CBL, 50-kw, 740 kHz.

FM Affiliate: CBL-FM, 38-kw, 94.1 MHz.

Ownership: Canadian Bcstg. Corp.

Began Operation: September 8, 1952.

Represented (sales): CBC National Selective Television Sales (Canada); Canadian Standard Broadcast Sales Inc. (U.S.).

Personnel:

Jeff Thrasher, Sales Manager.

Steve Sankar, Manager, Administration & Finance.

Rates: On request.

CFMT-TV
Toronto
 (Ch. 47)

Network Service: None, independent.

Licensee: CFMT-TV, 545 Lake Shore Blvd. W, Toronto, Ont. M5V 1A3.

Studio: 545 Lake Shore Blvd. W, Toronto, Ont. M5V 1A3.

Telephones: 416-260-0047; 416-260-3620. **Fax:** 416-260-0509

Technical Facilities: Channel No. 47 (668-674 MHz). Authorized power: 1200-kw visual, 120-kw aural. Antenna: 1645-ft. above av. terrain, lat. 43° 38' 33", long. 79° 23' 15".

Transmitter: CN Tower.

Multichannel TV Sound: Stereo only.

AM Affiliate: CFTR, 44-kw, 680 kHz.

FM Affiliate: CHFI-FM, 44-kw, 98.1 MHz, 1815-ft.

Ownership: CFMT-TV, Division of Rogers Bcstg. Ltd.

Began Operation: October 1, 1979.

Represented (sales): Western Broadcast Sales; CanVideo Television Sales Ltd.

Personnel:

- Tony Viner, President.
- Leslie Sole, Executive Vice President & General Manager.
- Jim MacDonald, Vice President, Sales & Regulatory Affairs.
- Tom Ayley, Vice President, Finance & Administration.
- Angelo Persichilli, Vice President, News & Public Affairs.
- Gary Bowmille, Retail Sales Director.
- Pip Bola, Director of Engineering.
- Jane Marsfield, Director of Marketing & Audience Research.

Rates: On request.

CFTO-TV
Toronto
 (Ch. 9)

Network Service: CTV.

Licensee: CFTO-TV Ltd., Box 9, Station O, Toronto, Ont. M4A 2M9.

Studio: 9 Channel Nine Court, Scarborough, Ont. M1S 4B5.

Sales Office: 2 Bloor St. W., Toronto, Ont.

Telephone: 416-299-2000.

Technical Facilities: Channel No. 9 (186-192 MHz). Authorized power: 325-kw visual, 43.5-kw aural. Antenna: 1532-ft. above av. terrain, 1613-ft. above ground, 1882-ft. above sea level, lat. 43° 38' 33", long. 79° 23' 15".

Transmitter: CN Tower.

News Services: ABC, Broadcast News, Canadian Press, CTV, NBC, Visnews.

Ownership: Baton Broadcasting Inc.

Began Operation: January 1, 1961.

Represented (sales): Glen-Warren Broadcast Sales (Canada).

Personnel:

- A. L. Beattie, Chairman.
- O. G. Bassett, President & Chief Executive Officer.
- J. J. Garwood, Executive Vice President & Chief Operating Officer.
- R. A. Fillingham, Senior Vice President & Chief Financial Officer.
- J. Spiers, Vice President, Operations.
- E. J. Staebing, Vice President, News & Public Affairs.
- G. Rochon, Vice President & Executive Producer.
- A. Morris, Vice President, Engineering.
- Catherine T. Huppe, Vice President, Programming & Promotion.
- Sean Delaney, Vice President, Sales.

Oerwyn Smith, News Director.
Val Steffan, Controller.

Rates: On request.

CICA-TV
Toronto
 (Ch. 19)

Network Service: Educational Station.

Licensee: The Ontario Educational Communications Authority, Station Q, Box 200, Toronto, Ont. M4T 2T1.

Studio: Trans-America Bldg., 2180 Yonge St, Toronto, Ont. M4S 2B9.

Telephone: 416-484-2600. **Fax:** 416-484-6285.

Technical Facilities: Channel No. 19 (500-506 MHz). Authorized power: 1080-kw visual, 108-kw aural. Antenna: 1640-ft. above av. terrain, 1721-ft. above ground, 1990-ft. above sea level, lat. 43° 38' 33", long. 79° 23' 15".

Transmitter: CN Tower.

Ownership: Ontario Educational Communications Authority.

Began Operation: September 27, 1970.

Personnel:

- Peter Herrndorf, Chairman & Chief Executive Officer.
- Peter Bowers, Director General.
- Oon Ouprey, Program Director.
- Denis Hamel, Promotion Director.
- Patricia Fillmore, Marketing Director.
- Bruce Read, Chief Engineer.

CITY-TV
Toronto
 (Ch. 57)

Network Service: None, independent.

Licensee: CityTV, Div. of CHUM Ltd., 299 Queen St. W, Toronto, Ont. M5V 2Z5.

Studio: 299 Queen St. W, Toronto, Ont. M5V 2Z5.

Telephone: 416-591-5757. **Fax:** 416-340-7005.

Technical Facilities: Channel No. 57 (728-734 MHz). Authorized power: 280-kw visual, 28-kw aural. Antenna: 1627-ft. above av. terrain, lat. 43° 38' 33", long. 79° 23' 15".

Transmitter: CN Tower.

Multichannel TV Sound: Stereo and separate audio program.

News Services: Broadcast News, Canadian Press, CNN, NBC, Visnews.

Ownership: CHUM Ltd.

Began Operation: September 28, 1972.

Represented (sales): Alexander, Pearson & Dawson Inc. (Toronto & Vancouver).

Personnel:

- M. Znaimer, President & Executive Producer.
- Ron Waters, Vice President & General Manager.
- Jay Switzer, Vice President & Station Manager.
- Mary Powers, Director, Corporate Communications & Community Relations.
- Victor Rodriguez, General Sales Manager.
- Glenn Campbell, National Sales Manager.
- Ron Reid, Director of Operations & Engineering.
- Steve Hurlbut, Director of News Programming.
- Ellen Baine, Program Manager.
- Mark Rubinstein, Director, Business Affairs.

Highest 30 Sec. Rate: \$2500.00.

Canadian TV Stations—Ontario

CIII-TV

Toronto-Paris

(Ch. 3)

Network Service: None, independent.

Licensee: Global Television Network, CanWest Global System, 81 Barber Greene Rd., Don Mills, Ont. M3C 2A2.

Studio: 81 Barber Greene Rd.

Telephone: 416-446-5311. **Fax:** 416-446-5371.

Technical Facilities: Channel No. 3 (60-66 MHz). Authorized power: 100-kw visual, 15-kw aural. Antenna: 1037-ft. above av. terrain, lat. 43° 15' 39", long. 80° 26' 39".

Transmitter: SW of Paris.

News Services: Broadcast News, CNN, NBC, Reuters, Visnews.

Ownership: Global Communications Inc., 100%

Began Operation: January 6, 1974.

Represented (sales): CanVideo Television Sales Ltd. (Toronto, Montreal); Metro Marketing West Ltd. (Vancouver, western U.S.).

Personnel:

Jim Sward, President.

Rodger Hone, Senior Vice President.

Michael Spivak, Vice President, Production & Business Affairs.

Doug Bonar, Vice President, News & Operations.

John Burgis, Vice President, Finance & Administration.

Doug Hoover, Vice President, Programming.

Nancy Smith, Vice President, Communications.

Laurel Kennedy, Manager of Marketing & Communications Services.

David Hamilton, Director, Public Relations & Promotions.

Shelagh Henderson, Director, Inventory Control & Traffic.

Rates: On request.

CKNX-TV

Wingham

(Ch. 8)

Network Service: None, independent.

Licensee: CNKX Bcstg. Ltd., 215 Carling Terrace, Wingham, Ont. NOG 2W0.

Studio: Carling Terrace, Wingham, Ont. NOG 2W0.

Telephone: 519-357-1310. **Fax:** 519-357-1897.

Technical Facilities: Channel No. 8 (180-186 MHz). Authorized power: 260-kw visual, 26-kw aural. Antenna: 793-ft. above av. terrain, 650-ft. above ground, 1800-ft. above sea level, lat. 44° 05' 26", long. 81° 12' 26".

Transmitter: 4-mi. S of Walkerton.

AM Affiliate: CKNX, 10-kw (1-kw night), 920 kHz.

FM Affiliate: CKNX, 100-kw, 101.7 MHz.

News Service: Broadcast News.

Ownership: Baton Broadcasting Inc.

Began Operation: November 18, 1955.

Represented (sales): Glen-Warren Broadcast Sales.

Personnel:

Al Skelton, Vice President & General Manager.

Paul Mercey, Local Sales Coordinator.

Gerry Belanger, Director of Engineering.

Ray Baynton, News Director.

Nancy Burton, Accounting Supervisor.

Cathy Walters, Television Traffic Coordinator.

Rates: For combination rates, see CFPL-TV, London, Ont.

Ontario Repeater Stations

Alberton—NEW, Ch. 7, TV Ontario (CICA-TV, Toronto) 10-w.

Armstrong—CBLIT, Ch. 10, CBC (CBNT, St. John's, Nfld.) 10-w.

Armstrong—NEW, Ch. 13, TV Ontario (CICA-TV, Toronto) 8-w.

Aroland—NEW, Ch. 10, TV Ontario (CICA-TV, Toronto) 5-w.

Atikokan—CBWCT-1, Ch. 7, CBC (CBWT, Winnipeg, Man.) 2.8-kw.

Attawapiskat—CBLET, Ch. 12, CBC (CFCL-TV, Timmins) 10-w.

Attawapiskat—NEW, Ch. 10, TV Ontario (CICA-TV, Toronto) 10-w.

Bancroft—CHEX-TV-1, Ch. 4, Kawartha Bcstg. (CHEX-TV, Peterborough) 5-w.

Bancroft—CIII-TV-2, Ch. 2, Global Television Network (CIII-TV, Toronto-Paris) 100-kw.

Barclay—NEW, Ch. 30, TV Ontario (CICA-TV, Toronto) 20-w.

Barrie—CBLFT-11, Ch. 55, CBC (CBLFT, Toronto) 7-kw.

Barry's Bay—CBOT-2, Ch. 19, CBC (CBOT, Ottawa) 2.9-kw.

Barwick—NEW, Ch. 21, TV Ontario (CICA-TV, Toronto) 10-w.

Beardmore—CBLAT-5, Ch. 9, CBC (CBLT, Toronto) 8-w.

Beardmore—NEW, Ch. 11, TV Ontario (CICA-TV, Toronto) 10-w.

Bearskin Lake—NEW, Ch. 9, TV Ontario (CICA-TV, Toronto) 5-w.

Belle Vallee—NEW, Ch. 34, TV Ontario (CICA-TV, Toronto) 20-w.

Belleville—CBLFT-13, Ch. 15, CBC (CBLFT, Toronto) 180-kw.

Bergland—NEW, Ch. 7, TV Ontario (CICA-TV, Toronto) 10-w.

Big Trout Lake—CBWT-1, Ch. 13, CBC (CBWT, Winnipeg, Man.) 10-w.

Big Trout Lake—NEW, Ch. 8, TV Ontario (CICA-TV, Toronto) 5-w.

Bruce Mines—NEW, Ch. 24, TV Ontario (CICA-TV, Toronto) 20-w.

Caramat—CICA-TV-72, Ch. 10, TV Ontario (CICA-TV, Toronto) 5-w.

Cartier—NEW, Ch. 17, TV Ontario (CICA-TV, Toronto) 20-w.

Cat Lake—NEW, Ch. 9, TV Ontario (CICA-TV, Toronto) 5-w.

Chapleau—CBLFT-22, Ch. 13, CBC (CBLFT, Toronto) 487-w.

Chapleau—CFCL-TV-7, Ch. 7, CBC (CFCL-TV, Timmins) 101-w.

Chapleau—CITO-TV-4, Mid-Canada Communications Corp. (CICI-TV, Sudbury) 375-w.

Chatham—CBLFT-10, Ch. 48, CBC (CBLFT, Toronto) 14-kw.

Chatham—CICD-TV-59, Ch. 59, TV Ontario (CICA-TV, Toronto) 34.3-kw.

Coleman Twp.—NEW, Ch. 38, TV Ontario (CICA-TV, Toronto) 20-w.

Collins—NEW, Ch. 8, TV Ontario (CICA-TV, Toronto) 5-w.

Constance Lake—NEW, Ch. 13, TV Ontario (CICA-TV, Toronto) 10-w.

Cornwall—CJOH-TV-8, Ch. 8, Nation's Capital TV Inc. (CJOH-TV, Ottawa) 130-kw.

Cuming Lake—NEW, Ch. 49, TV Ontario (CICA-TV, Toronto) 20-w.

Deer Lake—NEW, Ch. 9, TV Ontario (CICA-TV, Toronto) 5-w.

Deseronto—CJOH-TV-6, Ch. 6, Nation's Capital TV Inc. (CJOH-TV, Ottawa) 55-kw.

Devlin—NEW, Ch. 43, TV Ontario (CICA-TV, Toronto) 20-w.

Dobie—NEW, Ch. 16, TV Ontario (CICA-TV, Toronto) 20-w.

Dorion—NEW, Ch. 6, TV Ontario (CICA-TV, Toronto) 10-w.

Driftwood—CBLFT-16, Ch. 74, CBC (CBLFT, Toronto) 100-w.

Dryden—CBWDT, Ch. 9, CBC (CBWT, Winnipeg, Man.) 8.9-kw.

Dryden—CBWFT-9, Ch. 6, CBC (CBWFT, Winnipeg, Man.) 11.3-kw.
Du Planter—CHLG-TV-5, Ch. 5, Club Social La Grande (CBC French network, P.Q.) 5-w.
Dubreuilville—CBLFT-24, Ch. 7, CBC (CBLFT, Toronto) 10-w.
Eagle River—NEW, Ch. 11, TV Ontario (CICA-TV, Toronto) 5-w.
Ear Falls—CBWJT, Ch. 13, CBC (CBWT, Winnipeg, Man.) 10-w.
Ear Falls—NEW, Ch. 3, TV Ontario (CICA-TV, Toronto) 10-w.
Earlton—NEW, Ch. 31, TV Ontario (CICA-TV, Toronto) 20-w.
Elk Lake—NEW, Ch. 17, TV Ontario (CICA-TV, Toronto) 5-w.
Elliot Lake—CBLFT-6, Ch. 12, CBC (CBLFT, Toronto) 18.6-kw.
Elliot Lake—CICI-TV-1, Ch. 3, Mid-Canada Communications Corp. (CICI-TV, Sudbury) 19-kw.
Elliot Lake—CKNC-TV-1, Ch. 7, CBC (CKNC-TV, Sudbury) 34-kw.
Emo—NEW, Ch. 8, TV Ontario (CICA-TV, Toronto) 10-w.
Englehart—CICA-TV-36, Ch. 39, TV Ontario (CICA-TV, Toronto) 20-w.
Espanola—CBLFT-7, Ch. 11, CBC (CBLFT, Toronto) 9-w.
Eva Lake—NEW, Ch. 6, TV Ontario (CICA-TV, Toronto) 5-w.
Faquier—NEW, Ch. 29, TV Ontario (CICA-TV, Toronto) 20-w.
Foleyet—NEW, Ch. 11, TV Ontario (CICA-TV, Toronto) 10-w.
Fort Albany—CBLDT, Ch. 8, CBC (CFCL-TV, Timmins) 491-w.
Fort Albany—NEW, Ch. 5, TV Ontario (CICA-TV, Toronto) 10-w.
Fort Frances—CBWCT, Ch. 5, CBC (CBWT, Winnipeg, Man.) 50.5-kw.
Fort Frances—CBWFT-11, Ch. 15, CBC (CBWFT, Winnipeg, Man.) 12.5-kw.
Fort Hope—CBLHT, Ch. 12, CBC (CBNT, St. John's, Nfld.) 10-w.
Fort Hope—NEW, Ch. 9, TV Ontario (CICA-TV, Toronto) 5-w.
Fort Severn—NEW, Ch. 5, TV Ontario (CICA-TV, Toronto) 5-w.
Fort Severn—NEW, Ch. 9, TV Ontario (CICA-TV, Toronto) 5-w.
Foymount—CBOT-1, Ch. 59, CBC (CBOT, Ottawa) 29-w.
Fraserdale—CBLCT, Ch. 7, CBC (CFCL-TV, Timmins) 10-w.
Georgian Bay (Warton)—CKCO-TV-2, Ch. 2, CAP Communications Ltd. (CKCO-TV, Kitchener) 100-kw.
Geraldton—CBLAT, Ch. 13, CBC (CBLT, Toronto) 22-kw.
Geraldton—CBLFT-26, Ch. 7, CBC (CBLFT, Toronto) 2.3-kw.
Gogama—CBLFT-21, Ch. 23, CBC (CBLFT, Toronto) 2.6-kw.
Gore Bay—NEW, Ch. 28, TV Ontario (CICA-TV, Toronto) 5-w.
Gowganda—NEW, Ch. 10, TV Ontario (CICA-TV, Toronto) 5-w.
Hallebourg—NEW, Ch. 18, TV Ontario (CICA-TV, Toronto) 5-w.
Hanbury—CICA-TV-41, Ch. 51, TV Ontario (CICA-TV, Toronto) 20-w.
Harris Twp.—NEW, Ch. 29, TV Ontario (CICA-TV, Toronto) 20-w.
Harty—NEW, Ch. 53, TV Ontario (CICA-TV, Toronto) 20-w.
Hearst—CBCC-TV, Ch. 5, CBC (CFCL-TV, Timmins) 5.3-kw.
Hearst—CBLFT-5, Ch. 7, CBC (CBLFT, Toronto) 8.4-kw.
Heron Bay—NEW, Ch. 17, TV Ontario (CICA-TV, Toronto) 20-w.
Hilliardton—NEW, Ch. 55, TV Ontario (CICA-TV, Toronto) 20-w.
Hilton Beach—NEW, Ch. 17, TV Ontario (CICA-TV, Toronto) 20-w.
Hornepayne—CBLAT-6, Ch. 13, CBC (CBLT, Toronto) 30-w.
Hudson Twp.—NEW, Ch. 25, TV Ontario (CICA-TV, Toronto) 20-w.
Huntsville—CICA-TV-13, Ch. 13, TV Ontario (CICA-TV, Toronto) 16-kw.

Huntsville—CKVR-TV-2, Ch. 8, CKVR Channel 3 Ltd. (CKVR-TV, Barrie) 4.2-w.
Ignace—CBWDT-2, Ch. 13, CBC (CBWT, Winnipeg, Man.) 9-w.
Ignace—NEW, Ch. 5, TV Ontario (CICA-TV, Toronto) 10-w.
Iron Bridge—NEW, Ch. 23, TV Ontario (CICA-TV, Toronto) 20-w.
Jellicoe—NEW, Ch. 6, TV Ontario (CICA-TV, Toronto) 5-w.
Jogues—NEW, Ch. 22, TV Ontario (CICA-TV, Toronto) 20-w.
Kagawong—NEW, Ch. 34, TV Ontario (CICA-TV, Toronto) 20-w.
Kapuskasing—CBLFT-4, Ch. 12, CBC (CBLFT, Toronto) 17-w.
Kapuskasing—CFCL-TV-3, Ch. 2, Mid-Canada Communications Corp. (CFCL-TV, Timmins) 959-w.
Kapuskasing—CITO-TV-4, Ch. 10, Mid-Canada Communications Corp. (CICI-TV, Sudbury) 4-w.
Kasabonika—NEW, Ch. 9, TV Ontario (CICA-TV, Toronto) 5-w.
Kearns—CFCL-TV-2, Ch. 2, Mid-Canada Communications Corp. (CFCL-TV, Timmins) 70-w.
Kearns—CITO-TV-3, Ch. 11, Mid-Canada Communications Corp. (CICI-TV, Sudbury) 65-w.
Kearns—NEW, Ch. 46, TV Ontario (CICA-TV, Toronto) 20-w.
Kenora—CBWAT, Ch. 8, CBC (CBWT, Winnipeg, Man.) 8-w.
Kenora—CBWFT-7, Ch. 2, CBC (CBWFT, Winnipeg, Man.) 4-w.
King Kirkland—NEW, Ch. 32, TV Ontario (CICA-TV, Toronto) 20-w.
Kingfisher Lake—NEW, Ch. 8, TV Ontario (CICA-TV, Toronto) 5-w.
Kingston—CBLFT-14, Ch. 32, CBC (CBLFT, Toronto) 48-w.
Kitagan—NEW, Ch. 17, TV Ontario (CICA-TV, Toronto) 20-w.
Kitchener—CBLFT-8, Ch. 61, CBC (CBLFT, Toronto).
Kitchener—CICO-TV-28, Ch. 28, TV Ontario (CICA-TV, Toronto).
Lac Ste. Therese—NEW, Ch. 20, TV Ontario (CICA-TV, Toronto) 20-w.
Laird Twp.—NEW, Ch. 15, TV Ontario (CICA-TV, Toronto) 20-w.
Lansdowne House—NEW, Ch. 8, TV Ontario (CICA-TV, Toronto) 5-w.
Larder Lake—NEW, Ch. 24, TV Ontario (CICA-TV, Toronto) 20-w.
Latchford—NEW, Ch. 24, TV Ontario (CICA-TV, Toronto) 20-w.
Little Current—CBCE-TV, Ch. 8, CBC (CKNC-TV, Sudbury).
Little Current—NEW, Ch. 33, TV Ontario (CICA-TV, Toronto) 20-w.
London—CBLFT-9, Ch. 53, CBC (CBLFT, Toronto) 24.4-kw.
London—CICO-TV-18, Ch. 18, TV Ontario (CICA-TV, Toronto) 34.9-kw.
London—NEW, Multilingual Television Ltd. (CFMT-TV, Toronto).
Longlac—NEW, Ch. 5, TV Ontario (CICA-TV, Toronto) 10-w.
MacDiarmid—NEW, Ch. 5, TV Ontario (CICA-TV, Toronto) 5-w.
MacLeod—NEW, Ch. 3, TV Ontario (CICA-TV, Toronto) 10-w.
Manitouawadge—CBLAT-1, Ch. 8, CBC (CBLT, Toronto) 22-kw.
Manitouawadge—CBLFT-25, Ch. 26, CBC (CBLFT, Toronto) 9.8-kw.
Manitowaning—NEW, Ch. 40, TV Ontario (CICA-TV, Toronto) 20-w.
Marathon—CBLAT-4, Ch. 11, CBC (CBLT, Toronto) 7.5-kw.
Marten Falls—NEW, Ch. 9, TV Ontario (CICA-TV, Toronto) 5-w.
Massey—NEW, Ch. 24, TV Ontario (CICA-TV, Toronto) 20-w.
Matachewan—CICA-TV-61, Ch. 32, TV Ontario (CICA-TV, Toronto) 20-w.
Mattawa—CBLFT-27, Ch. 26, CBC (CBLFT, Toronto) 2.8-kw.
Matice—NEW, Ch. 9, TV Ontario (CICA-TV, Toronto) 10-w.

Canadian TV Stations—Ontario

- Maynooth**—CBOT-4, Ch. 51, CBC (CBOT, Ottawa) 1.277-kw.
McArthur Mills—CBOT-5, Ch. 33, CBC (CBOT, Ottawa) 1.429-kw.
McArthurs Mills—CICO-TV-93, Ch. 0, TV Ontario (CICA-TV, Toronto).
Midland—CIII-TV-7, Ch. 7, Global Television Network (CIII-TV, Toronto-Paris)-w.
Mindemoya—NEW, Ch. 42, TV Ontario (CICA-TV, Toronto) 20-w.
Mine Centre—CICA-TV-65, Ch. 8, TV Ontario (CICA-TV, Toronto) 10-w.
Moonbeam—NEW, Ch. 35, TV Ontario (CICA-TV, Toronto) 20-w.
Moosonee—CBCO-TV-1, Ch. 9, CBC (CFCL-TV, Timmins) 9-w.
Moosonee—NEW, Ch. 11, TV Ontario (CICA-TV, Toronto) 5-w.
Morson—NEW, Ch. 11, TV Ontario (CICA-TV, Toronto) 10-w.
Nairn Twp.—NEW, Ch. 28, TV Ontario (CICA-TV, Toronto) 20-w.
Nakina—NEW, Ch. 11, TV Ontario (CICA-TV, Toronto) 10-w.
Nestor Falls—NEW, Ch. 13, TV Ontario (CICA-TV, Toronto) 10-w.
New Osnapurgh—NEW, Ch. 5, TV Ontario (CICA-TV, Toronto) 5-w.
Nipigon—CBLFT-19, Ch. 26, CBC (CBLFT, Toronto) 2.3-kw.
Nipigon—CBLK-TV, Ch. 16, CBC (CKPR-TV, Thunder Bay) 2.3-kw.
North Bay—CIII-TV-2, Ch. 6, TV Ontario (CICA-TV, Toronto) 57-kw.
Oba—NEW, Ch. 11, TV Ontario (CICA-TV, Toronto) 5-w.
Opsatika—NEW, Ch. 47, TV Ontario (CICA-TV, Toronto) 20-w.
Osnapurgh—CBWDT-4, Ch. 13, CBC (CBWT, Winnipeg, Man.) 9-w.
Ottawa—CICO-TV-24, Ch. 24, TV Ontario (CICA-TV, Toronto) 85.51-kw.
Ottawa—CIII-TV-6, Ch. 6, Global Television Network (CIII-TV, Toronto-Paris) 14.7-kw.
Owen Sound—CICA-TV-12, Ch. 12, TV Ontario (CICA-TV, Toronto) 52-kw.
Owen Sound—CIII-TV-4, Ch. 4, Global Television Network (CIII-TV, Toronto-Paris).
Parry Sound—CKVR-TV-1, Ch. 12, CKVR Channel 3 Ltd. (CKVR-TV, Barrie) 5-kw.
Pembroke—CBOT-6, CBC (CBOT, Ottawa).
Penetanguishene—CBLFT-15, Ch. 34, CBC (CBLFT, Toronto) 11.3-kw.
Penetanguishene—NEW, Ch. 51, TV Ontario (CICA-TV, Toronto) 1000-w.
Peterborough—CBLFT-12, Ch. 44, CBC (CBLFT, Toronto) 48.6-kw.
Peterborough—CIII-TV-27, Ch. 27, Global Television Network (CIII-TV, Toronto-Paris).
Pickle Lake—CBWDT-5, Ch. 9, CBC (CBWT, Winnipeg, Man.) 9-w.
Pickle Lake—NEW, Ch. 11, TV Ontario (CICA-TV, Toronto) 10-w.
Pikangikum—CBWDT-6, Ch. 7, CBC (CBWT, Winnipeg, Man.) 9-w.
Pikangikum—NEW, Ch. 9, TV Ontario (CICA-TV, Toronto) 5-w.
Pinewood—NEW, Ch. 12, TV Ontario (CICA-TV, Toronto) 10-w.
Prescott—CKWS-TV-2, Power Bcstg. Inc. (CKWS-TV, Kingston) 4.4-kw.
Providence Bay—NEW, Ch. 48, TV Ontario (CICA-TV, Toronto) 20-w.
Rainy River—NEW, Ch. 4, TV Ontario (CICA-TV, Toronto) 10-w.
Red Lake—CBWET, Ch. 10, (CBWT, Winnipeg, Man.) 570-w.
Redditt—NEW, Ch. 5, TV Ontario (CICA-TV, Toronto) 10-w.
Ryland—NEW, Ch. 16, TV Ontario (CICA-TV, Toronto) 20-w.
Sachigo Lake—NEW, Ch. 9, TV Ontario (CICA-TV, Toronto) 5-w.
Sandy Lake—CBWDT-7, Ch. 10, CBC (CBWT, Winnipeg, Man.) 9-w.
Sandy Lake—NEW, Ch. 8, TV Ontario (CICA-TV, Toronto) 10-w.
Sarnia—CBLFT-17, Ch. 68, CBC (CBLFT, Toronto) 39.7-kw.
Sarnia-Chatham—CKCO-TV-3, Ch. 42, CAP Communications Ltd. (CKCO-TV, Kitchener) 126.3-kw.
Sarnia/Oil Springs—CIII-TV-29, Ch. 29, Global Television Network (CIII-TV, Toronto-Paris) 162-w.
Sault Ste. Marie—CBLFT-20, Ch. 26, CBC (CBLFT, Toronto).
Sault Ste. Marie—CICO-TV-20, Ch. 20, TV Ontario (CICA-TV, Toronto) 2.9-kw.
Savant Lake—CBWDT-3, Ch. 8, CBC (CBWT, Winnipeg, Man.) 8.9-kw.
Savant Lake—NEW, Ch. 10, TV Ontario (CICA-TV, Toronto) 5-w.
Searchmont—NEW, Ch. 22, TV Ontario (CICA-TV, Toronto) 20-w.
Sheguiandah—NEW, Ch. 39, TV Ontario (CICA-TV, Toronto) 20-w.
Shoal Lake—NEW, Ch. 19, TV Ontario (CICA-TV, Toronto) 20-w.
Silver Water—NEW, Ch. 20, TV Ontario (CICA-TV, Toronto) 20-w.
Sioux Lookout—CBWDT-1, Ch. 12, CBC (CBWT, Winnipeg, Man.) 30-kw.
Sioux Lookout—NEW, Ch. 2, TV Ontario (CICA-TV, Toronto) 10-w.
Sioux Narrows—CBWAT-1, Ch. 4, CBC (CBWT, Winnipeg, Man.) 8.9-kw.
Sioux Narrows—NEW, Ch. 10, TV Ontario (CICA-TV, Toronto) 10-w.
Spring Bay—NEW, Ch. 46, TV Ontario (CICA-TV, Toronto) 20-w.
Stevenson/Windsor—CIII-TV-22, Ch. 22, Global Television Network (CIII-TV, Toronto-Paris).
Stratton—NEW, Ch. 19, TV Ontario (CICA-TV, Toronto) 20-w.
Sturgeon Falls—CBLFT-1, Ch. 7, CBC (CBLFT, Toronto) 9.7-kw.
Sudbury—CBLFT-2, Ch. 13, CBC (CBLFT, Toronto) 8.6-kw.
Sudbury—CHLF-TV-1, Ch. 19, TV Ontario (CICA-TV, Toronto) 186.5-kw.
Sultan—NEW, Ch. 11, TV Ontario (CICA-TV, Toronto) 10-w.
Tehkummah—NEW, Ch. 49, TV Ontario (CICA-TV, Toronto) 20-w.
Temagami—CBCQ-TV-1, Ch. 15, CBC (CBNT, St. John's, Nfld.) 14.2-kw.
Temagami—CICA-TV-19, Ch. 36, TV Ontario (CICA-TV, Toronto) 5-w.
Temagami North—NEW, Ch. 23, TV Ontario (CICA-TV, Toronto) 20-w.
The Muskokas—CKCO-TV-4, Ch. 11, CAP Communications Ltd. (CKCO-TV, Kitchener) 37.35-kw.
Thessalon—NEW, Ch. 27, TV Ontario (CICA-TV, Toronto) 20-w.
Thorne/Eldee—CBLFT-29, Ch. 16, CBC (CBLFT, Toronto) 13-w.
Thorneloe—NEW, Ch. 40, TV Ontario (CICA-TV, Toronto) 20-w.
Thunder Bay—CBLFT-18, Ch. 12, CBC (CBLFT, Toronto) 22.7-kw.
Thunder Bay—CICO-TV-9, Ch. 9, TV Ontario (CICA-TV, Toronto) 32.1-kw.
Timmins—CBLFT-3, Ch. 9, CBC (CBLFT, Toronto) 16-kw.
Timmins—CIII-TV-13, Ch. 7, TV Ontario (CICA-TV, Toronto) 84.4-kw.
Timmins—CITO-TV, Ch. 3, Mid-Canada Communications Corp. (CICI-TV, Sudbury) 55-kw.
Toronto/Hamilton—CIII-TV-6, Ch. 41, Global Television Network (CIII-TV, Toronto-Paris) 786-kw.
Val Cote—NEW, Ch. 21, TV Ontario (CICA-TV, Toronto) 20-w.
Val Rita—NEW, Ch. 25, TV Ontario (CICA-TV, Toronto) 20-w.
Vermillion Bay—NEW, Ch. 7, TV Ontario (CICA-TV, Toronto) 10-w.
Virginiatown—NEW, Ch. 36, TV Ontario (CICA-TV, Toronto) 5-w.
Wabigoon—NEW, Ch. 18, TV Ontario (CICA-TV, Toronto) 20-w.
Walford—NEW, Ch. 32, TV Ontario (CICA-TV, Toronto) 20-w.
Wawa—CBLAT-3, Ch. 9, CBC (CBLT, Toronto) 16-kw.
Wawa—CBLFT-23, Ch. 16, CBC (CBLFT, Toronto) 5.3-kw.

Weagamow—NEW, Ch. 9, TV Ontario (CICA-TV, Toronto) 5-w.
Webequie—NEW, Ch. 9, TV Ontario (CICA-TV, Toronto) 5-w.
West Bay—NEW, Ch. 29, TV Ontario (CICA-TV, Toronto) 20-w.
Wharnccliffe—NEW, Ch. 28, TV Ontario (CICA-TV, Toronto) 20-w.
White River—CBLAT-2, Ch. 12, CBC (CBLT, Toronto) 384-w.
Whitfish Bay—NEW, Ch. 19, TV Ontario (CICA-TV, Toronto) 20-w.
Whitfish Falls—NEW, Ch. 27, TV Ontario (CICA-TV, Toronto) 20-w.
Whitney—CBOT-3, Ch. 9, CBC (CBOT, Ottawa) 10-w.
Wild Goose—CICO-TV-94, Ch. 0, TV Ontario (CICA-TV, Toronto).
Windsor—CBEFT, Ch. 54, CBC (CBLFT, Toronto) 60.2-kw.
Windsor—CBET, Ch. 9, CBC (CBLT, Toronto) 325-kw.
Windsor—CICO-TV-32, Ch. 32, TV Ontario (CICA-TV, Toronto) 180-kw.
Winisk—NEW, Ch. 5, TV Ontario (CICA-TV, Toronto) 10-w.
Woodstock—CITY-TV-2, Ch. 31, CHUM Ltd. (CITY-TV, Toronto).
Wunnummin—NEW, Ch. 9, TV Ontario (CICA-TV, Toronto) 5-w.

Prince Edward Island

CBCT

Charlottetown

(Ch. 13)

English Outlet

Network Service: CBC.

Licensee: Canadian Bcstg. Corp., 1500 Bronson Ave., Ottawa, Ont.

Studio: 430 University Ave., Box 2230, Charlottetown, P.E.I. C1A 8B9.

Mailing Address: Box 2230, 430 University Ave., Charlottetown, P.E.I. C1A 8B9.

Telephone: 902-368-9400. **Fax:** 902-368-3118.

Technical Facilities: Channel No. 13 (210-216 MHz). Authorized power: 325-kw visual, 178-kw aural. Antenna: Directional, 918-ft. above av. terrain, 720-ft. above ground, 1073-ft. above sea level, lat. 46° 12' 40", long. 63° 20' 25".

Transmitter: Churchill, Prince Edward Island.

Satellite Earth Stations: In operation; 4.5-meter.

FM Affiliate: CBCT-FM, 100-kw, 96.1 MHz.

Ownership: Canadian Bcstg. Corp.

Began Operation: July 1, 1956. Purchased by CBC Aug. 1, 1968.

Represented (sales): CBC National Selective Television Sales (Canada); Canadian Standard Broadcast Sales Inc. (U.S.).

Personnel:

Barbara Trueman, Station Manager.

Heather Boyce-MacLean, Sales Manager.

Geoff Hussey, Executive Producer, Compass.

John Dixon, Resources Manager.

John A. Stewart, Supervisor, Program Operations.

Regis Cornale, Senior News Editor, Radio.

Barbara Nymark, Executive Producer, Radio.

Wendy Ader, Promotion Director, Radio & TV.

Rates: On request.

Prince Edward Island Repeater Stations

Charlottetown—CBAFT-5, Ch. 31, CBC (CBAFT, Moncton, N.B.) 28-kw.

Charlottetown—CKCW-TV-1, Ch. 8, ATV New Brunswick (CKCW-TV, Moncton, N.B.) 14.5-kw.

Elmira—CBCT-2, Ch. 11, CBC (CBCT, Charlottetown) 462-w.

St. Edward/St. Louis—CBAFT-6, Ch. 4, CBC (CBAFT, Moncton, N.B.) 100-w.

St. Edward/St. Louis—CBCT-1, Ch. 4, CBC (CBCT, Charlottetown) 258-w.

Quebec

CHAU-TV

Carleton

(Ch. 5)

French Outlet

Network Service: TVA.

Licensee: Television de la Baie des Chaleurs Inc., Bonaventure County, Box 100, Carleton, Que. G0C 1J0.

Studio: 841 de la Montagne, Carleton, Que. G0C 1J0.

Head Office: 135 Rte. Lynd, New Richmond, Que. G0C 2B0.

Telephones: 418-364-3344; 418-392-4461. **Fax:** 418-364-7168.

Technical Facilities: Channel No. 5 (76-82 MHz). Authorized power: 100-kw visual, 10-kw aural. Antenna: 1543-ft. above av. terrain, 232-ft. above ground, 2162-ft. above sea level.

Transmitter: Bonaventure County.

News Service: Telbec.

Ownership: Diffusion Power Broadcasting.

Began Operation: October 17, 1959.

Represented (sales): Paul L'Anglais; Brydson Media Sales International.

Personnel:

Pierre Harvey, President.

Yvon Goulet, Vice President & Director General.

Jean Fournier, Vice President, Technical Services.

Jean-Yves Ross, Vice President, Sales.

Myriam Donaldson, News Director.

Normand Flageole, Promotion Director.

Highest 30 Sec. Rate: \$235.

CIVK-TV

Carleton

(Ch. 15)

French Educational Station

Network Service: Reseau Radio-Quebec.

Licensee: Societe de radio-television du Quebec, 800 rue Fullum, Radio Quebec, Montreal, Que. H2K 3L7.

Studio: 178 Rte. 132 est, St. Omer de Bonaventure, Que. G0C 2Z0.

Telephone: 514-521-2424.

Technical Facilities: Channel No. 15 (476-482 MHz). Authorized power: 1061-kw visual, 212-kw aural. Antenna: 1505-ft. above av. terrain, 192-ft. above ground, 2189-ft. above sea level, lat. 48° 08' 07", long. 61° 07' 00".

Transmitter: Mont-Joseph.

Ownership: Societe de radio-television du Quebec.

Began Operation: October 1, 1983.

Canadian TV Stations—Quebec

Personnel:

See CIVM-TV, Montreal.

CJPM-TV

Chicoutimi

(Ch. 6)

French Outlet

Network Service: TVA.

Licensee: TM Multi-Regions Inc., Box 600, Chicoutimi, Que. G7H 5G3.

Studio: Dne Mont Ste. Claire Rd., Chicoutimi, Que. G7H 5G3.

Telephone: 418-549-2576. **Fax:** 418-549-1130.

Technical Facilities: Channel No. 6 (82-88 MHz). Authorized power: 100-kw visual, 10-kw aural. Antenna: 850-ft. above av. terrain, 255-ft. above ground, 805-ft. above sea level, lat. 48° 24' 27", long. 71° 05' 08".

Transmitter: Mt. Ste. Claire Rd.

Multichannel TV Sound: Stereo only.

News Services: Broadcast News, Telbec.

Ownership: Tele-Metropole Inc.

Began Operation: April 14, 1963.

Represented (sales): Young Canadian Ltd.; Brydson Media Sales (U.S.); Metro Marketing West Ltd. (Vancouver & Winnipeg).

Personnel:

Roger Jobin, General Manager.

Denis Potvin, General Sales Manager.

Yves Champagne, Technical Director.

Claude Poulin, News Director.

Highest 30 Sec. Rate: \$400.

CIVS-TV

Etrie

(Ch. 24)

French Educational Station

Network Service: Reseau Radio-Quebec.

Licensee: Societe de radio-television du Quebec, 800 rue Fullum, Radio-Quebec, Montreal, Que. H2K 3L7.

Telephone: 514-521-2424.

Technical Facilities: Channel No. 24 (530-536 MHz). Authorized power: 475-kw visual, 48-kw aural. Antenna: 1915-ft. above av. terrain, 164-ft. above ground, 2914-ft. above sea level, lat. 45° 18' 43", long. 72° 14' 32".

Transmitter: Mont-Drford.

Ownership: Societe de radio-television du Quebec.

Began Operation: December 1, 1982.

Personnel:

See CIVM-TV, Montreal.

CIVO-TV

Hull

(Ch. 30)

Network Service: Reseau Radio-Quebec.

Licensee: Societe de radio-television du Quebec, 800 rue Fullum, Radio-Quebec, Montreal, Que. H2K 3L7.

Telephone: 514-521-2424.

Technical Facilities: Channel No. 30 (566-572 MHz). Authorized power: 1327-kw visual, 265-kw aural. Antenna: 1184-ft. above av. terrain, 465-ft. above ground, 1615-ft. above sea level, lat. 45° 30' 11", long. 75° 51' 02".

Transmitter: Camp Fortune.

Ownership: Societe de radio-television du Quebec.

Began Operation: August 15, 1977.

Personnel:

See CIVM-TV, Montreal.

CFGS-TV

Hull-Ottawa

(Ch. 14)

Network Service: Quatre Saisons.

Licensee: Radio Nord Inc., 171 rue Jean-Proulx, Box 4010, Hull, Que. J8Z 1W5.

Telephone: 819-776-4949. **Fax:** 819-770-0272.

Technical Facilities: Channel No. 14 (470-476 MHz). Authorized power: 32-kw visual, 3.2-kw aural, lat. 45° 30' 11", long. 75° 51' 02".

News Service: Quatre Saisons.

Ownership: Radio Nord Group.

Began Operation: September 7, 1986.

Represented (sales): Western Broadcast Sales.

Personnel:

Jean-Joffre Gourd, Chairman of the Board.

Gilles Poulin, President & Director General, Radio Nord Group.

Robert Parent, Director General.

Jean-Guy Langevin, Chief Engineer.

Robert Langdeau, News Director.

Chantal Landry, Promotion Director.

Yvon Bellerose, Business Manager.

Gerald Landry, Head Technician.

Joanne Marinier, Traffic Director.

Highest 30 Sec. Rate: \$225.

CHOT-TV

Hull-Ottawa

(Ch. 40)

Network Service: TVA.

Licensee: Radio Nord Inc., 171 rue Jean-Proulx, Box 4010, Hull, Que. J8Z 1W5.

Telephone: 819-770-1040. **Fax:** 819-770-0272.

Technical Facilities: Channel No. 40 (626-632 MHz). Authorized power: 285-kw visual, 28.5-kw aural, lat. 45° 15' 25", long. 75° 51' 02".

Ownership: Radio Nord Group.

Represented (sales): Paul L'Anglais (Montreal, Toronto); Young Canadian Ltd. (U.S.).

Personnel:

Jean-Joffre Gourd, Chairman.

Gilles Poulin, President & Director General, Radio Nord Group.

Jean-Guy Langevin, Chief Engineer.

Robert Langdeau, News Director.

Marcel Garneau, Program & Production Director.

Yvon Bellerose, Business Manager.

Gerald Landry, Head Technician.

Joanne Marinier, Traffic Director.

Highest 30 Sec. Rate: \$425.

CFRS-TV

Jonquiere

(Ch. 4)

Network Service: Quatre Saisons.

Licensee: Radio Saguenay Limitee, 2303 Sir Wilfrid Laurier St., Jonquiere, Que. G7X 7X3.

Studio: 2303 Sir Wilfrid Laurier St., Jonquiere, Que. G7X 7X3.

Telephone: 418-542-4551. **Fax:** 418-542-7217.

Technical Facilities: Channel No. 4 (66-72 MHz). Authorized power: 100-kw visual, 10-kw aural.

Ownership: Radio Saguenay Limitee.

Began Operation: September 6, 1986.

Personnel:

- Michel Baribeau, President.
- Daniel Hamel, General Manager.
- Andre Houle, Local Sales Manager.
- Michel Desmeules, News Director.
- Gaetan Boivin, Chief Engineer.
- Christine Allard, Promotion & Marketing Director.
- Guy Simard, Controller.
- Pierre-Yves Dion, Production Manager.

Rates: On request.

CKRS-TV

Jonquiere

(Ch. 12)

French Outlet

Network Service: CBC.

Licensee: Radio Saguenay Limitee, 2303 Sir Wilfrid Laurier St., Jonquiere, Que. G7X 7X3.

Studio: 2303 Sir Wilfrid Laurier St., Jonquiere, Que. G7X 7X3.

Telephone: 418-542-4551. **Fax:** 418-542-7217.

Technical Facilities: Channel No. 12 (204-210 MHz). Authorized power: 325-kw visual, 32.5-kw aural. Antenna: 1571-ft. above av. terrain, 566-ft. above ground, 3512-ft. above sea level, lat. 48° 36' 07", long. 70° 49' 46".

Transmitter: Mont Valin.

AM Affiliate: CKRS, 10-kw, 590 kHz.

FM Affiliate: CJAB-FM, Chicoutimi.

News Service: Telbec.

Ownership: Radio Saguenay Limitee.

Began Operation: December 1, 1955.

Represented (sales): Western Communications.

Personnel:

- Michel Baribeau, President.
- Daniel Hamel, General Manager.
- Line Delisle, Local Sales Manager.
- Gaetan Boivin, Chief Engineer.
- Michel Desmeules, News Director.
- Christine Allard, Promotion & Marketing Director.
- Guy Simard, Comptroller.
- Pierre-Yves Dion, Production Manager.

Highest 30 Sec. Rate: \$400.

CBFT

Montreal

(Ch. 2)

French Outlet

Network Service: SRC.

Licensee: Societe Radio-Canada, 1500 Bronson Ave., Ottawa, Ont.

Studios: 1400 Blvd. Rene-Levesque E, Montreal, Que. H3C 3A8; Maison de Radio Canada, Montreal, Que. H3C 3A8.

Telephone: 514-597-5970.

1994 Edition

Technical Facilities: Channel No. 2 (54-60 MHz). Authorized power: 100-kw visual, 10-kw aural. Antenna: 905-ft. above av. terrain, 252-ft. above ground, 996-ft. above sea level, lat. 45° 30' 20", long. 73° 30' 20".

Transmitter: Mount Royal.

Ownership: Canadian Bcstg. Corp.

Began Operation: September 6, 1952. Changed from bilingual to French outlet Jan. 10, 1954 when CBMT began as English language station.

Represented (sales): CBC National Selective Television Sales (Canada); Canadian Standard Broadcast Sales Inc. (U.S.).

Personnel:

- Guy Gougeon, Vice President, French Television.
- Jean Blais, Vice President, French Radio.
- Pierre Vachon, General Manager, TV Marketing & Sales.
- Jean-Paul Kirouac, General Manager, Programming & Telecasting.
- Andreanne Bournival, General Manager, Programs.
- Pierre Therrien, Assistant General Manager, Programs.
- Pierre Boucher, General Manager, TV Operations.
- Jacques Gingras, Assistant General Manager, TV Operations.
- Robert Trempe, Director, National Sales.
- Rene-Jean Mercier, Director, Operations Engineering.
- Pierre O'Neil, General Manager, Information Programs.
- Marcel Pepin, General Manager, Radio Information Programs.
- Louis Versailles, Marketing Director.

Rates: On request.

CBMT

Montreal

(Ch. 6)

English Outlet

Network Service: CBC.

Licensee: Canadian Bcstg. Corp., 1500 Bronson Ave., Ottawa, Ont.

Studio: Maison de Radio Canada, Montreal, QU H2L 2M2.

Telephone: 514-597-4455. **Fax:** 514-597-4596.

Technical Facilities: Channel No. 6 (82-88 MHz). Authorized power: 100-kw visual, 15-kw aural. Antenna: 820-ft. above av. terrain, 167-ft. above ground, 744-ft. above sea level, lat. 45° 30' 20", long. 73° 35' 32".

Transmitter: Mount Royal.

AM Affiliate: CBM, 50-kw, 940 kHz.

FM Affiliate: CBM-FM, 24.6-kw, 93.5 MHz.

Ownership: Canadian Bcstg. Corp.

Began Operation: January 10, 1954.

Represented (sales): CBC National Selective Television Sales (Canada); Canadian Standard Broadcast Sales Inc. (U.S.).

Personnel:

- Nicole Belanger, Regional Director, Quebec.
- Rene Bertrand, Sales Manager, CBMT.
- Tony Agostini, Operations Manager, CBMT.
- Delano J. Jureidini, CBC Sports.
- Patricia Pleszczynska, Director, Radio, English Services.
- Roch Magnan, News Director.
- John Yorston, Promotion Director.

Rates: On request.

CFCF-TV

Montreal

(Ch. 12)

English Outlet

Network Service: CTV.

Licensee: CFCF Inc., 405 Ogilvy Ave., Montreal, Que. H3N 1M4.

Canadian TV Stations—Quebec

Studio: 405 Ogilvy Ave., Montreal, Que. H3N 1M4.

Telephone: 514-273-6311. Fax: 514-276-9399.

Technical Facilities: Channel No. 12 (204-210 MHz). Authorized power: 325-kw visual, 33-kw aural. Antenna: 970-ft. above av. terrain, 330-ft. above ground, 1060-ft. above sea level, lat. 45° 30' 20", long. 73° 35' 32".

Transmitter: Mount Royal.

Satellite Earth Stations: Andrew, 4.5-meter Ku & C-band; Andrew, 3.7-meter Ku & C-band; Microdyne, Standard Communications receivers.

SNG Mobile Dish: Andrew 2.3-meter Ku-band.

News Services: Broadcast News, Canadian Press, Telbec.

Ownership: CFCF Inc.

Began Operation: January 20, 1961. Sold to present owner by Multiple Access Ltd. July 1979.

Represented (sales): Alexander, Pearson & Dawson Inc. (Canada); Brydson Media Sales International (U.S.).

Personnel:

Jean A. Pouliot, Chairman.

Adrien D. Pouliot, President & Chief Executive Officer, CFCF Inc.

Gerry Price, Vice President, Finance, CFCF Inc.

Daniel Poisson, Corporate Controller, CFCF Inc.

Christo Georges, President & Chief Operating Officer, CFCF-TV.

Marielle Denis, Vice President, Administration, CFCF-TV.

Bill Merrill, Vice President, Programming & Public Affairs, CFCF-TV.

George Goulakos, General Sales Manager, CFCF-TV.

Les Crosbie, Vice President, Operations & Engineering, CFCF-TV.

Daniel Freedman, News Director, CFCF-TV.

John Murphy, Promotion & Marketing Director, CFCF-TV.

Rates: On request.

CFJP-TV

Montreal

(Ch. 35)

Network Service: Quatre Saisons.

Licensee: Television Quatre Saisons, 405 Ogilvy Ave., Montreal, Que. H3N 2Y4.

Telephone: 514-271-3535. Fax: 514-495-7311.

Technical Facilities: Channel No. 35 (596-602 MHz). Authorized power: 697-kw visual, 70-kw aural. Antenna: 990-ft. above av. terrain, 335-ft. above ground, 1046-ft. above sea level, lat. 45° 30' 20", long. 73° 35' 32".

Transmitter: Mount Royal.

Multichannel TV Sound: Stereo only.

Satellite Earth Stations: Andrew, 4.5-meter Ku-band; Andrew, 4.5-meter C-band; DX Antenna receivers.

SNG Mobile Dish: Andrew 2.3-meter Ku-band.

News Services: Broadcast News, Canadian Press, Telbec.

Ownership: CFCF Inc.

Began Operation: September 7, 1986.

Represented (sales): Premiere Television Sales.

Personnel:

Adrien D. Pouliot, Chairman, TQS.

Charles Belanger, Vice-Chairman & Chief Executive Officer.

Jean Fortier, President & Chief Operating Officer.

Francois Laganier, Vice President, Sales & Marketing.

Ghislain St-Pierre, Vice President, Engineering.

Luc Harvey, Vice President, Programming & News.

Michael Ross, Vice President, Administration.

Carole Tessier, Local Sales Manager.

Daniel Asselin, News Director.

Vincent Leduc, Program Director.

Vincent Turgeon, Production Manager.

Christiane Despres, Traffic Head.

Highest 30 Sec. Rate: \$3600.

CFTM-TV

Montreal

(Ch. 10)

French Outlet

Network Service: None, independent.

Licensee: Tele-Metropole Inc., 1600 De Maisonneuve Blvd. E, Montreal, Que. H2L 4P6.

Studio: 1600 De Maisonneuve Blvd. E, Montreal, Que. H2L 4P6.

Telephone: 514-526-9251.

Technical Facilities: Channel No. 10 (192-198 MHz). Authorized power: 325-kw visual, 160-kw aural. Antenna: 972-ft. above av. terrain, 356-ft. above ground, 1100-ft. above sea level, lat. 45° 30' 20", long. 73° 35' 32".

Transmitter: Mount Royal Park.

News Services: AP, Canadian Press, UPI.

Ownership: Tele-Metropole Inc.

Began Operation: February 19, 1961.

Represented (sales): Paul L'Anglais (Montreal); Brydson Media Sales International.

Personnel:

Gaston W. Belanger, President & General Manager.

Robert Trudeau, Senior Vice President & Treasurer.

Vincent Gabriele, Vice President, Programs & Production.

J. Richard Genin, Vice President, Sales.

Gilles Vinet, Vice President, Legal Affairs.

Gilles Lauzon, Vice President, Operational Services.

Yoland Tremblay, Vice President, Personnel.

Gilles Deschenes, Vice President, News & Public Affairs.

Pierre Potvin, Communications Director.

Pierre Aumais, Film Director.

Jules Blais, Technical Operations Director.

Yves Marcoux, Director, Public Relations.

Highest 30 Sec. Rate: \$2195.

CFTU-TV

Montreal

(Ch. 29)

Network Service: Independent French educational station.

Licensee: CANAL Ltee., 1001 rue Sherbrooke Est, Bureau 1840, Montreal, Que. H2X 3M4.

Telephones: 514-527-3684; 800-265-3684. Fax: 514-525-7763.

Technical Facilities: Channel No. 29 (560-566 MHz). Authorized power: 10-kw visual, 1-kw aural. Antenna: 750-ft. above av. terrain, 700-ft. above ground, lat. 45° 30' 10", long. 73° 36' 55".

Transmitter: 2900 Edouard-Montpetit, Universite de Montreal.

Ownership: CANAL Ltee.

Began Operation: August 20, 1986.

Personnel:

Vincent Foster, Director General.

Michel Boisvert, Chief Engineer.

CIVM-TV

Montreal

(Ch. 17)

French Educational Station

Network Service: Reseau Radio-Quebec.

Licensee: Societe de radio-television du Quebec, 800 rue Fullum, Radio-Quebec, Montreal, Que. H2K 3L7.

Studio: 800 rue Fullum, Montreal, Que. H2K 3L7.

Telephone: 514-521-2424.

Technical Facilities: Channel No. 17 (488-494 MHz). Authorized power: 1212-kw visual, 242-kw aural. Antenna: 983-ft. above av. terrain, 328-ft. above ground, 1072-ft. above sea level, lat. 45° 30' 20", long. 73° 35' 32".

Transmitter: Mount Royal.

Ownership: Societe de radio-television du Quebec.

Began Operation: January 19, 1975.

Personnel:

Guy Lord, Chairman of the Board.
Francoise Bertrand, President & General Manager.
Alain Dufour, Vice President, Technical & Administration.
Rene Roberge, Secretary-General & Director of Law Department.
J. C. Prefontaine, Network Director.
Jean Louis Nadeau, Director of Marketing.

CBVT

Quebec City

(Ch. 11)

French Outlet

Network Service: SRC.

Licensee: Societe Radio-Canada, 1500 Bronson Ave., Ottawa, Ont.

Studio: 2505 Laurier Blvd., Box 10400, Ste. Foy, Que. G1V 2X2.

Telephone: 418-654-1341. Fax: 418-654-3207.

Technical Facilities: Channel No. 11 (198-204 MHz). Authorized power: 252-kw visual, 25.2-kw aural. Antenna: 641-ft. above av. terrain, 525-ft. above ground, 950-ft. above sea level, lat. 46° 51' 40.41", long. 71° 04' 46.24".

Transmitter: Isle of Orleans.

Multichannel TV Sound: Stereo only.

AM Affiliate: CBV, 50-kw, 980 kHz.

FM Affiliate: CBV-FM, 100-kw, 95.3 MHz.

Ownership: Canadian Bcstg. Corp.

Began Operation: September 3, 1964.

Represented (sales): CBC National Selective Television Sales (Canada); Canadian Standard Broadcast Sales Inc. (U.S.).

Personnel:

Jacques D. Landry, Regional Director, SRC Quebec City.
Claude Levesque, Sales Manager.
Ginette D'Aigle, Manager, Communications.
Bertrand Emond, Director of Television.
Denis Boucher, Director of Radio.
Gaston Oubois, Chief Engineer.
Jean-Claude Picard, News Director.

Rates: On request.

1994 Edition

CFAP-TV

Quebec City

(Ch. 2)

Network Service: Quatre Saisons.

Licensee: Television Quatre Saisons Inc., 405 Ave. Ogilvy, Montreal, Que. H3N 2Y4.

Studio: 500 rue Bouvier, Quebec City, Que. G2J 1E3.

Telephone: 418-624-2222. Fax: 418-624-3099.

Technical Facilities: Channel No. 2 (54-60 MHz). Authorized power: 69-kw visual, 7-kw aural. Antenna: 561-ft. above av. terrain, 512-ft. above ground, 797-ft. above sea level, lat. 46° 48' 27", long. 71° 13' 02".

Transmitter: Complexe G, 1035 de la Chevrotiere, Quebec City.

Satellite Earth Station: Andrew, 4.5-meter Ku-band; DX Antenna receivers.

Ownership: CFCF Inc. Jean Pouliot, chmn.

Began Operation: September 4, 1989.

Represented (sales): Premiere Television Sales.

Personnel:

Gilles Gregoire, Vice President & General Manager.
Serge Matte, General Sales Manager.
Jean Gagne, Chief Engineer.
Jean-Pierre Pampalon, News & Program Director.
Renaud Francoeur, Promotion & Marketing Director.
Nicole Trudel, Director, Administration.
Allan Schofield, Traffic Director.

Rates: On request.

CFCM-TV

Quebec City

(Ch. 4)

French Outlet

Network Service: TVA & Reseau Pathonic Inc.

Licensee: Reseau Pathonic Inc., 1000 Ave. Myrand, Ste. Foy, Que. G1V 2W3.

Studio: 1000 Ave. Myrand, Box 2026, Ste. Foy, Que. G1K 7N2.

Telephone: 418-688-9330. Fax: 418-681-4239.

Technical Facilities: Channel No. 4 (66-72 MHz). Authorized power: 100-kw visual, 15-kw aural. Antenna: 460-ft. above av. terrain, 672-ft. above sea level, lat. 46° 47' 04", long. 71° 15' 54".

Transmitter: 1000 Ave. Myrand, Ste. Foy, Quebec.

Multichannel TV Sound: Stereo only.

News Services: Broadcast News, CNN, Telbec.

Ownership: Tele-Metropole Inc.

Began Operation: July 17, 1954.

Represented (sales): Paul L'Anglais Inc.; Brydson Media Sales International.

Personnel:

Agnes Jarnuszkiewicz, Executive Vice President & General Manager.
Helene Pichette, Executive Producer, News & Public Affairs.
Andre Duquet, General Sales Manager.
Jean-Claude Gendron, Local Sales Manager.
Yves St.-Pierre, Chief Engineer.
Claire Chasse, Promotion Manager.
Ghislaine Carre, Controller.

Highest 30 Sec. Rate: \$1500.

Canadian TV Stations—Quebec

CIVQ-TV

Quebec City

(Ch. 15)

French Educational Station

Network Service: Reseau Radio-Quebec.

Licensee: Societe de radio-television du Quebec, 800 rue Fullum, Montreal, Que. H2K 3L7.

Studio: 270 Chemin, Ste. Foy, Que. G1R 1T3.

Telephone: 514-521-2424.

Technical Facilities: Channel No. 15 (476-482 MHz). Authorized power: 1298-kw visual, 259-kw aural. Antenna: 628-ft. above av. terrain, 899-ft. above ground, 742-ft. above sea level, lat. 48° 08' 07", long. 66° 07' 00".

Transmitter: Edifice G, Cite Parlemintaire, Quebec City.

Ownership: Societe de radio-television du Quebec.

Began Operation: January 19, 1975.

Personnel:

See CIVM-TV, Montreal.

CKMI-TV

Quebec City

(Ch. 5)

English Outlet

Network Service: CBC.

Licensee: Reseau Pathonic Inc., 1000 Ave. Myrand, Ste. Foy, Que. G1V 2W3.

Studio: 1000 Ave. Myrand, Ste. Foy, Que. G1V 2W3.

Telephone: 418-688-9330. Fax: 418-681-4239.

Technical Facilities: Channel No. 5 (76-82 MHz). Authorized power: 13.85-kw visual, 6.77-kw aural. Antenna: 460-ft. above av. terrain, 379-ft. above ground, 672-ft. above sea level.

Transmitter: 1000 Myrand Ave., Ste. Foy.

News Services: Canadian Press, CNN, Canada News Wire, NTR.

Ownership: Tele-Metropole Inc.

Began Operation: March 8, 1957.

Represented (sales): Paul L'Anglais.

Personnel:

Agnes Jarnuszkiewicz, General Manager.

Andre Duquet, General Sales Manager.

Jean-Claude Gendron, Local Sales Manager.

Yves St-Pierre, Chief Engineer.

Karen McDonald, News Director.

Claire Chasse, Promotion Director.

Ghislaine Carre, Controller.

Highest 30 Sec. Rate: \$300.

CFER-TV

Rimouski

(Ch. 11)

French Outlet

Network Service: TVA.

Licensee: Pathonic Network Inc., 465 Blvd. Ste. Anne, Pointe-au-Pere, Que. G0K 1G0.

Studio: Box 590, Rimouski, Que. G5L 7C5.

Telephone: 418-722-6011.

B-260

Technical Facilities: Channel No. 11 (198-204 MHz). Authorized power: 325-kw visual, 35-kw aural. Antenna: 210-ft. above av. terrain, lat. 48° 28' 02", long. 68° 12' 53".

Ownership: Tele-Metropole Inc.

Began Operation: January 1, 1978. Tele-Metropole acquired controlling interest from Reseau Pathonic in 1990.

Represented (sales): Patcom Inc.; Brydson Media Sales International.

Personnel:

Claude Auger, General Manager & Program Director.

Carol Dionne, Local Sales Manager.

D. Lavoie, Chief Engineer.

Christian Lepage, News Director.

D. Vaillancourt, Controller.

Josee Bellavance, Traffic.

Highest 30 Sec. Rate: \$360.

CIVB-TV

Rimouski

(Ch. 22)

French Educational Station

Network Service: Reseau Radio-Quebec.

Licensee: Societe de radio-television du Quebec, 800 rue Fullum, Radio-Quebec, Montreal, Que. H2K 3L7.

Telephone: 418-722-3743. Fax: 418-722-3814.

Technical Facilities: Channel No. 22 (518-524 MHz). Authorized power: 1472-kw visual, 294-kw aural. Antenna: 617-ft. above av. terrain, 289-ft. above ground, 2164-ft. above sea level, lat. 48° 28' 02", long. 68° 12' 53".

Transmitter: Mont-Cornu.

Ownership: Societe de radio-television du Quebec.

Began Operation: October 1, 1981.

Personnel:

See CIVM-TV, Montreal.

CFTF-TV

Riviere-du-Loup

(Ch. 29)

Network Service: Quatre Saisons.

Licensee: Television MBS, 298 Boulevard Theriault, Suite 100, Riviere-du-Loup, Que. G5R 2V1.

Studio: 103 des Equipements Parc Industriel, Riviere-du-Loup, Que. G5R 2V1.

Telephone: 418-867-1341. Fax: 418-862-9752.

Technical Facilities: Channel No. 29 (560-566 MHz). Authorized power: 15-kw visual, 1.5-kw aural. Antenna: 1156-ft. above av. terrain, 2150-ft. above sea level, lat. 47° 35' 0.03", long. 69° 22' 10".

Ownership: Television MBS.

Began Operation: September 1, 1988.

Personnel:

Marc Simard, President & General Manager.

Gregoire Thibault, Vice President.

Michel Belanger, Program & Operations Manager.

Ginette Charest, General Sales Manager.

Germain Gelinas, Chief Engineer.

Highest 30 Sec. Rate: \$135.

CIMT-TV

Riviere-du-Loup

(Ch. 9)

Network Service: TVA.

Licensee: Tele Inter-Rives Limitee, 15 rue de la Chute, Riviere-du-Loup, Que. G5R 2V1.

Studio: 15 rue de la Chute, Riviere-du-Loup, Que. G5R 2V1.

Head Office: Suite 100, Riviere-du-Loup, QU G5R 4C2.

Telephone: 418-867-1341. **Fax:** 418-867-4710.

Technical Facilities: Channel No. 9 (186-192 MHz). Authorized power: 49-kw visual, 7.4-kw aural. Antenna: 1149-ft. above av. terrain, 2150-ft. above sea level, lat. 47° 35' 03", long. 69° 22' 10".

Satellite Earth Station: Andrew, 3.7-meter C-band.

Ownership: Tele Inter-Rives Limitee.

Began Operation: September 18, 1978.

Represented (sales): Paul L'Anglais; Brydson Media Sales International.

Personnel:

Marc Simard, President.
Gregoire Thibault, Vice President, Finance.
Jacques Potvin, Local Sales Manager.
Ginette Charest, National Sales Manager.
Germain Gelinas, Technical Director.
Viateur Grandmaison, Comptroller.
Nancy Fortin, News & Promotion Director.
Linda Theriault, Program Director.

Highest 30 Sec. Rate: \$375.

CKRT-TV

Riviere-du-Loup

(Ch. 7)

Network Service: SRC.

Licensee: CKRT-TV Ltee., 15 rue de la Chute, Riviere-du-Loup, Que. G5R 2V1.

Studio: 15 rue de la Chute, Riviere-du-Loup, Que. G5R 2V1.

Head Office: 298 Blvd. Theriault, Riviere-du-Loup, QU G5R 4C2.

Telephone: 418-867-1341. **Fax:** 418-867-4710.

Technical Facilities: Channel No. 7 (174-180 MHz). Authorized power: 49.5-kw visual, 6-kw aural. Antenna: 1156-ft. above av. terrain, 235-ft. above ground, 215C-ft. above sea level, lat. 47° 35' 03", long. 69° 22' 10".

Transmitter: Montagne Bleue, Pelletier Station, Cte. Kamouraska.

Satellite Earth Station: Andrew, 3.7-meter C-band.

Ownership: CKRT-TV Ltee.

Began Operation: January 14, 1962.

Represented (sales): Western Communications (Canada); Young Canadian Ltd. (U.S.).

Personnel:

Marc Simard, President.
Jacques Potvin, Local Sales Manager.
Ginette Charest, National Sales Manager & Administrative Secretary.
Linda Theriault, Program Director.
Nancy Fortin, Promotion Director.
Germain Gelinas, Technical Director.
Gregoire Thibault, Business Manager.
Viateur Grandmaison, Controller.

Highest 30 Sec. Rate: \$195.

CFEM-TV

Rouyn-Noranda

(Ch. 13)

Network Service: TVA.

Licensee: Radio Nord Inc.

Studio: 380 Murdoch, Noranda, Que. J9X 1G5.

Mailing Address: 1729 3e Avenue, Val D'or, Que. J9P 1W3.

Mailing Address: Box 70, Rouyn, Que. J9X 5A5.

Telephone: 819-825-0010. **Fax:** 819-825-7313.

Technical Facilities: Channel No. 13 (210-216 MHz). Authorized power: 166-kw visual, 16.6-kw aural. Antenna: 764-ft. above av. terrain, lat. 48° 15' 25", long. 79° 02' 37".

Multichannel TV Sound: Separate audio program.

Ownership: Radio Nord Group.

Represented (sales): Paul L'Anglais; Brydson Media Sales (Montreal, Toronto); Metro Marketing West Ltd. (Vancouver).

Personnel:

Jean-Joffre Gourd, Chairman.
Gilles Poulin, President & Director General, Radio Nord Group.
Daniel Hamel, General Manager.
Bernard Gauthier, Local Sales Manager.
Gaston Lavoie, National Sales & Marketing Director.
Onil Marcotte, News Director.

Highest 30 Sec. Rate: \$280.

CKRN-TV

Rouyn-Noranda

(Ch. 4)

French Outlet

Network Service: SRC.

Licensee: Radio Nord Inc., 380 Murdoch Ave., Box 70, Noranda, Que. J9X 5A5.

Studio: 380 Murdoch Ave., Noranda, Que. J9X 1G5.

Telephone: 819-762-0741.

Technical Facilities: Channel No. 4 (66-72 MHz). Authorized power: 115-kw visual, 57.5-kw aural. Antenna: 846-ft. above av. terrain, 725-ft. above ground, 1926-ft. above sea level, lat. 48° 15' 55", long. 79° 02' 37".

Multichannel TV Sound: Separate audio program.

AM Affiliate: CKRN, 1-kw, 1400 kHz (CBC).

Ownership: Radio Nord Group.

Began Operation: December 25, 1957.

Represented (sales): All-Canada Radio & Television Ltd.; Communication AC Ltee. (Montreal).

Personnel:

Jean-Joffre Gourd, Chairman.
Daniel Hamel, General Manager.
Gaston Lavoie, National Sales & Marketing Director.
Bernard Gauthier, Local Sales Manager.

Highest 30 Sec. Rate: \$250.

CIVV-TV

Saguenay-Lac Saint Jean

(Ch. 8)

French Educational Station

Network Service: Reseau Radio-Quebec.

Canadian TV Stations—Quebec

Licensee: Societe de radio-television du Quebec, 800 rue Fullum, Radio-Quebec, Montreal, Que. H2K 3L7.

Studio: 100 boul St. Joseph Sud, Alma, Que. G8B 7A6.

Telephone: 418-668-6191.

Technical Facilities: Channel No. 8 (180-186 MHz). Authorized power: 278.1-kw visual, 27.8-kw aural. Antenna: 1948-ft. above av. terrain, 570-ft. above ground, 3548-ft. above sea level, lat. 48° 36' 04", long. 70° 49' 46".

Transmitter: Mont-Valin.

Ownership: Societe de radio-television du Quebec.

Began Operation: October 1, 1982.

Personnel:
See CIVM-TV, Montreal.

CIVG-TV

Sept-Iles

(Ch. 9)

French Educational Station

Network Service: Reseau Radio-Quebec.

Licensee: Societe de radio-television du Quebec, 800 rue Fullum, Radio-Quebec, Montreal, Que. H2K 3L7.

Studio: 410 Ave. Evangeline, Sept-Iles, Que. G4R 2N5.

Telephone: 514-521-2424.

Technical Facilities: Channel No. 9 (186-192 MHz). Authorized power: 246-kw visual, 49.2-kw aural. Antenna: 718-ft. above av. terrain, 300-ft. above ground, 1200-ft. above sea level, lat. 50° 10' 18", long. 66° 44' 19".

Transmitter: Mont-Trouble.

Ownership: Societe de radio-television du Quebec.

Began Operation: October 1, 1982.

Personnel:
See CIVM-TV, Montreal.

CHLT-TV

Sherbrooke

(Ch. 7)

French Outlet

Network Service: TVA.

Licensee: Pathonic Communications Inc., 770 Sherbrooke St. W, No. 1200, Montreal, Que. H3A 1G1.

Studio: 3330 King St. W, Sherbrooke, Que. J1L 1C9.

Telephone: 819-565-7777.

Technical Facilities: Channel No. 7 (174-180 MHz). Authorized power: 325-kw visual, 32.5-kw aural. Antenna: 1840-ft. above av. terrain, 150-ft. above ground, 2796-ft. above sea level, lat. 45° 18' 43", long. 72° 14' 32".

Transmitter: Mont-Orford Provincial Park.

Multichannel TV Sound: Stereo only.

Satellite Earth Stations: Andrew, 4.5-meter Ku & C-band; Comsat, 3-meter C-band; DX Antenna receivers.

News Services: Broadcast News, NTR, Telbec.

Ownership: Tele-Metropole Inc.

Began Operation: September 12, 1956.

Represented (sales): Paul L'Anglais; Brydson Media Sales (Montreal & Toronto); Metro Marketing West Ltd. (Vancouver).

Personnel:

Michel Bernier, Executive Vice President, Administration.
Bernard Fabi, President & General Manager.
Andre Ouquet, General Sales Manager.
Louise Boisvert, Station Manager.
Gilles Perreault, Local Sales Manager.
Robert Therriault, Chief Engineer.
Solange Langlois, Promotion Director.
Yvan Letarte, Controller.
Jean Garneau, News Director.

Highest 30 Sec. Rate: \$935.

CKSH-TV

Sherbrooke

(Ch. 9)

French Outlet

Network Service: SRC.

Licensee: CKSH/CFKS, 3720 Boul. Industriel, Sherbrooke, Que. J1L 1Z9.

Studio: 3720 Boul. Industriel, Sherbrooke, Que. J1L 1Z9.

Telephone: 819-565-9999. Fax: 819-822-4205.

Technical Facilities: Channel No. 9 (186-192 MHz). Authorized power: 325-kw visual, 63-kw aural. Antenna: 1900-ft. above av. terrain, 220-ft. above ground, 2990-ft. above sea level, lat. 45° 18' 43", long. 72° 14' 32".

Transmitter: Mont-Orford, Provincial Park.

Ownership: Television St.-Francois Inc.

Began Operation: September 1, 1974.

Represented (sales): Paul Mulvihill Limited.

Personnel:

Jacques Lemieux, President.
Pierre Boisvert, General Manager.
Real Marcotte, General Sales Manager.
Marie Comtois, National Sales Manager.
Marcel Agagnier, Chief Engineer.
Marcel Courchesne, News Director.
Carole Beausejour, Program & Promotion Director.

Highest 30 Sec. Rate: \$660.

CFKM-TV

Trois-Rivieres

(Ch. 16)

French Outlet

Network Service: Quatre Saisons.

Licensee: Television Saint-Maurice Inc., Box 277, Trois-Rivieres, Que. G9A 5G3.

Studio: 4141 St. Jean Blvd., 3-Rivieres-Ouest.

Telephone: 819-377-1441. Fax: 819-377-5442.

Technical Facilities: Channel No. 16 (482-488 MHz). Authorized power: 115.6-kw visual, 11.6-kw aural. Antenna: 900-ft. above ground, 1465-ft. above sea level, lat. 46° 29' 00", long. 72° 39' 00".

Transmitter: Mont-Carmel, P.Q.

News Service: Telbec.

Ownership: COGECO Inc.

Began Operation: September 6, 1986.

Represented (sales): Paul Mulvihill Limited (Canada); Brydson Media Sales International (U.S.).

Personnel:

Michel Cloutier, General Manager.
Alain Plante, Vice President, Television.

Fernand Levesque, Local Sales Manager, CFKM-TV/CKTM-TV.
Marcel St-Arneault, Engineering Supervisor.
Sylvie Paradis, Controller.

Rates: On request.

CHEM-TV
Trois-Rivieres

(Ch. B)

French Outlet

Network Service: TVA.

Licensee: Pathonic Communications Inc., 3625 Chanoine-Moreau Blvd., Trois-Rivieres, Que. G8Y 5N6.

Telephone: 819-376-8880. Fax: 819-376-2906.

Technical Facilities: Channel No. 8 (180-186 MHz). Authorized power: 325-kw max. & 154.1-kw horizontal visual, 32.5-kw max. & 15.41-kw horizontal aural. Antenna: 956-ft. above av. terrain, 700-ft. above ground, 600-ft. above sea level, lat. 46° 30' 10", long. 72° 38' 15".

Transmitter: St. Flavien, Mont Carmel.

Multichannel TV Sound: Stereo only.

Satellite Earth Station: Andrew, 3-meter C-band.

News Services: Telbec, Canadian Press, CNN.

Ownership: Tele-Metropole Inc.

Began Operation: January 1, 1976.

Represented (sales): Paul L'Anglais; Patcom Inc. (Montreal & Toronto); Brydson Media Sales International.

Personnel:

Bernard Fabi, Chairman, President & Chief Executive Officer.
Mag Kassis, Executive Vice President, Sales.
Lise Beaulieu, General Manager.
Claude Noel, Local Sales Manager.
Guy Beaudoin, Chief Engineer.
Serge Ebacher, News Director.
Ghislaine Carre, Controller.

Highest 30 Sec. Rate: \$528.

CIVC-TV
Trois-Rivieres

(Ch. 45)

French Educational Station

Network Service: Reseau Radio-Quebec.

Licensee: Societe de radio-television du Quebec, 800 rue Fullum, Radio-Quebec, Montreal, Que. H2K 3L7.

Telephone: 514-521-2424.

Technical Facilities: Channel No. 45 (656-662 MHz). Authorized power: 1189-kw visual, 238-kw aural. Antenna: 1515-ft. above av. terrain, 940-ft. above ground, 1575-ft. above sea level, lat. 46° 29' 27", long. 72° 39' 00".

Transmitter: Mont-Carmel.

Ownership: Societe de radio-television du Quebec.

Began Operation: October 1, 1981.

Personnel:

See CIVM-TV, Montreal.

1994 Edition

CKTM-TV
Trois-Rivieres

(Ch. 13)

French Outlet

Network Service: SRC.

Licensee: Cogeco Radio-Television Inc., Box 277, Trois-Rivieres Ouest, Que. G9A 5G3.

Studio: 4141 St. Jean Blvd.

Telephone: 819-377-1441. Fax: 819-377-1109.

Technical Facilities: Channel No. 13 (210-216 MHz). Authorized power: 325-kw visual, 65-kw aural. Antenna: 620-ft. above ground, 1705-ft. above sea level, lat. 46° 29' 27", long. 72° 39' 00".

Transmitter: Mont-Carmel, P.Q.

News Service: Telbec.

Ownership: COGECO Inc.

Began Operation: April 15, 1958.

Represented (sales): Paul Mulvihill Limited (Canada); Brydson Media Sales International (U.S.).

Personnel:

See CFKM-TV, Trois-Rivieres.
Marcel St-Aiseault, Supervisor, Engineering.
Christiane St-Pierre, News Director.

Rates: On request.

CFVS-TV
Val D'Or

(Ch. 20)

Network Service: Quatre Saisons.

Licensee: Radio Nord Inc., 380 Murdock, Box 70, Noranda, Que. J9X 1G5.

Studio: 1729 3e Ave., Val D'Or, Que. J9P 1W3.

Telephone: 819-825-0010. Fax: 819-825-7313.

Technical Facilities: Channel No. 20 (506-512 MHz). Authorized power: 216-kw visual, 21.6-kw aural, lat. 48° 15' 55", long. 79° 02' 37".

Ownership: Radio Nord Group.

Represented (sales): All-Canada Radio & Television Ltd.; Communication AC Ltee. (Montreal).

Personnel:

Jean-Joffre Gourd, Chairman.
Daniel Hamel, General Manager.
Jean Gagnon, Station Manager.
Bernard Gauthier, Local Sales Manager.
Gaston Lavoie, National Sales & Marketing Director.

Rates: On request.

Quebec Repeater Stations

Abitibi-Temiscamingue—CIVA-TV-1, Ch. 8, Societe de radio-television du Quebec (CIVM-TV, Montreal).

Aguanish—CBST-7, Ch. 8, CBC (CBST, Sept-Iles) 326-w.

Alma—CJBET-1, Ch. 32, CBC (CBMT, Montreal) 4-kw.

Anse-aux-Gascons—CIVK-TV-1, Ch. 32, Societe de radio-television du Quebec (CIVM-TV, Montreal).

Baie Comeau—CBMIT, Ch. 28, CBC (CBMT, Montreal) 4.2-kw.

Baie Comeau—CBST-19, Ch. 7, CBC (CBST, Sept-Iles) 1.59-kw.

Canadian TV Stations—Quebec

- Baie Johan Beetz**—CBST-8, Ch. 7, CBC (CBST, Sept-Iles) 1-w.
- Baie St. Paul**—CIMT-TV-4, Ch. 13, Tele Inter-Rives Ltee. (CIMT-TV, Riviere du Loup) 5-w.
- Baie St. Paul**—CKRT-TV-1, Ch. 2, CKRT-TV Ltee. (CKRT-TV, Riviere du Loup) 5-w.
- Bearn**—CKRN-TV-1, Ch. 3, Radio Nord Inc. (CKRN-TV, Rouyn-Noranda) 5-w.
- Bearn/Fabre**—CKRN-TV-3, Ch. 3, Northern Radio-Radio Nord Inc. (CKRN-TV, Rouyn-Noranda) 1.733-kw.
- Beauceville**—CBVT-6, Ch. 6, SRC (CBVT, Quebec City) 4-w.
- Bechervaise Mountain**—CFGW-TV-1, Gaspé South Telecasting Syndicate (CKCW-TV, Moncton, N.B.).
- Blanc Sablon**—CBMST, Ch. 5, CBC (CBMT, Montreal) 150-w.
- Blanc Sablon**—CBST-17, Ch. 3, CBC (CBST, Sept-Iles) 150-w.
- Brisay Camp**—CHLG-TV-6, Ch. 12, Club Social La Grande (CBC French network) 10-w.
- Cabano**—CKRT-TV-4, Ch. 5, CKRT-TV Ltee. (CKRT-TV, Riviere du Loup) 14-w.
- Camp Chaumont, James Bay**—CHLG-TV-13, Ch. 6, Club Social La Grande (CBC French network) 10-w.
- Camp L G1**—CHLG-TV-8, Ch. 4, Club Social La Grande (CBFT, Montreal) 5-w.
- Camp L G2**—CFBJ-TV, Societe de Radio-Television du Quebec (CIVM-TV, Montreal).
- Camp L G4**—CHLG-TV-1, Ch. 6, Club Social La Grande (CBC French network) 53-w.
- Cap Chat**—CBGAT-6, Ch. 2, CBC (CBGAT, Matane) 39-w.
- Carleton**—CBGAT-14, Ch. 2, CBC (CBGAT, Matane) 3.2-kw.
- Causapsca**—CBGAT-5, Ch. 9, CBC (CBGAT, Matane) 11-w.
- Chambord-Roberval**—CJPM-TV-1, Ch. 10, TM Multi-Regions Inc. (CJPM-TV, Chicoutimi) 13-kw.
- Chandler**—CBGAT-15, Ch. 8, CBC (CBGAT, Matane) 184-w.
- Chandler**—CBVB-TV, Ch. 23, CBC (CBMT, Montreal) 2-w.
- Chandler**—CHAU-TV-4, Ch. 6, Television de la Baie des Chaleurs (CHAU-TV, Carleton) 5-w.
- Chapais**—CBFAT-1, Ch. 12, CBC (CBMT, Montreal) 5-w.
- Chapeau**—CBOFT-1, Ch. 11, CBC (CBOFT, Ottawa, Ont.-Hull, P.Q.) 550-w.
- Chapeau**—CIVP-TV, Ch. 23, Societe de radio-television du Quebec (CIVM-TV, Montreal) 8.65-kw.
- Chibougamau**—CBFAT, Ch. 5, CBC (CBFT, Montreal) 665-w.
- Chibougamau**—CBMCT, Ch. 4, CBC (CBMT, Montreal) 276-w.
- Chicoutimi**—CBJET, Ch. 58, CBC (CBMT, Montreal) 10-kw.
- Chicoutimi**—CIVV-TV, Societe de Radio-Television du Quebec (CIVM-TV, Montreal).
- Chute Saint Philippe**—CHSP-TV, Societe de Radio-Television du Quebec (CIVM-TV, Montreal).
- Chute Saint Philippe**—NEW, L'Association de Citoyens de Chute St. Phill (CBFT, Montreal).
- Clermont**—CBSAT, Ch. 21, CBC (CKRT-TV, Riviere du Loup) 10-w.
- Cloridorme**—CBGAT-16, Ch. 8, CBC (CBGAT, Matane) 85-w.
- Cloridorme**—CHAU-TV-9, Ch. 11, Television de la Baie des Chaleurs (CHAU-TV, Carleton) 5-w.
- Deception Bay**—CHDD-TV, Ch. 13, Recreational Assn. of Asbestos Hill Employees (CBC English network, Ont.) 9-w.
- Degelis**—CKRT-TV-2, CKRT-TV Ltee. (CKRT-TV, Riviere du Loup).
- Escuminac**—CBVA-TV, Ch. 18, CBC (CBMT, Montreal) 5.2-kw.
- Fabre**—CKRN-TV-3, Radio Nord Inc. (CKRN-TV, Rouyn-Noranda).
- Fermont**—CBMRT, Ch. 9, CBC (CBNLT, Labrador City-Wabush, Nfld.) 18-w.
- Fermont**—CBST-5, Ch. 7, CBC (CBST, Sept-Iles) 20-w.
- Fermont**—CINE-TV, Ch. 4, Cooperative de la Television Communautaire (CIVM-TV, Montreal) 5-w.
- Fontange Camp**—CHLG-TV-7, Ch. 12, Club Social La Grande (CBC French network) 10-w.
- Fort Chimo**—CBFQ-TV, Ch. 9, CBC (CBFT, Montreal) 10-w.
- Fort Chimo**—CBMQ-TV, Ch. 12, CBC (CBNT, St. John's, Nfld.) 10-w.
- Fort George**—CBFGT, Ch. 9, CBC (CBFT, Montreal) 10-w.
- Fort George**—CBMGT, Ch. 12, CBC (CBMT, Montreal) 10-w.
- Fort Rupert**—CBFHT, Ch. 9, CBC (CBFT, Montreal) 10-w.
- Fort Rupert**—CBMHT, Ch. 12, CBC (CBMT, Montreal) 10-w.
- Gaspé**—CBGAT-17, Ch. 9, CBC (CBGAT, Matane) 1.8-kw.
- Gaspé**—CBVG-TV, Ch. 18, CBC (CBMT, Montreal) 5-kw.
- Gaspé**—CHAU-TV-6, Ch. 7, Television de la Baie des Chaleurs Inc. (CHAU-TV, Carleton) 157-w.
- Gaspé**—CIVK-TV-3, Ch. 35, Societe de radio-television du Quebec (CIVM-TV, Montreal) 8.43-kw.
- Gaspé-Nord**—CFER-TV-2, Pathonic Network Inc. (CFER-TV, Rimouski).
- Gethsemanie/LaRomaine**—CBST-9, Ch. 9, CBC (CBST, Sept-Iles) 10-w.
- Grand Portage**—CIVB-TV-1, Ch. 31, CBC (CIVB-TV, Rimouski) 716-kw.
- Grande Vallee**—CBGAT-3, Ch. 6, CBC (CBGAT, Matane) 587-w.
- Gros Morne**—CBGAT-9, Ch. 4, CBC (CBGAT, Matane) 5-w.
- Harrington Harbour**—CBMUT, Ch. 13, CBC (CBMT, Montreal) 129-w.
- Harrington Harbour**—CBST-11, Ch. 8, CBC (CBST, Sept-Iles) 129-w.
- Havre St. Pierre**—CBST-1, Ch. 12, CBC (CBST, Sept-Iles) 16-w.
- Hull-Ottawa**—CFGS-TV, Ch. 49, Radio Nord Inc. (CFJP-TV, Montreal).
- Ile du Havre Aubert**—CBIMT-1, Ch. 16, CBC (CBFT, Montreal) 55-w.
- Iles de la Madeleine**—CBIMT, Ch. 12, CBC (CBFT, Montreal) 2.8-kw.
- Iles de la Madeleine**—CBMYT, Ch. 7, CBC (CBMT, Montreal) 2.9-kw.
- Inoucdjouac**—CBVI-TV, Ch. 13, CBC (CBNT, St. John's, Nfld.) 10-w.
- Joutel**—CJDG-TV-3, Ch. 12, Radio Nord Inc. (CKRN-TV, Rouyn-Noranda) 148-w.
- L'Anse a Valleeau**—CBGAT-18, Ch. 10, CBC (CBGAT, Matane) 10-w.
- L'Asne a Valleeau**—CHAU-TV-9, Ch. 12, Television de la Baie des Chaleurs Inc. (CHAU-TV, Carleton) 5-w.
- La Tabatiere**—CBMLT, Ch. 10, CBC (CBMT, Montreal) 62-w.
- La Tabatiere**—CBST-13, Ch. 4, CBC (CBST, Sept-Iles) 78-w.
- La Tuque**—CBMET, Ch. 9, CBC (CBMT, Montreal) 103-w.
- La Tuque**—CBVT-2, Ch. 3, CBC (CBVT, Quebec City) 15.4-kw.
- Lac Etchemin**—CBVT-4, Ch. 55, CBC (CBVT, Quebec City) 400-w.
- Lac Humqui**—CBGAT-19, Ch. 24, CBC (CBGAT, Matane) 100-w.
- Lac Megantic**—CBVT-3, Ch. 2, CBC (CBVT, Quebec City) 10-w.
- Laforge**—NEW, Ch. 2, Club Social La Grande (CBC French network) 104-w.
- Latour**—CJBR-TV-1, Ch. 9, CBC (CJBR-TV, Rimouski) 10-w.
- Laverendry Camp**—CILG-TV-1, Ch. 10, Club Social du Nord-Est (CBC French network) 10-w.
- Label-sur-Quevillon**—CJDG-TV-2, Ch. 12, Radio Nord Inc. (CKRN-TV, Rouyn-Noranda) 5-w.

Lithium—CJDG-TV-1, Ch. 8, Radio Nord Inc. (CKRN-TV, Rouyn-Noranda) 5-w.
 Lithium Mines—CFEM-TV-1, Ch. 10, Radio Nord Inc. (CFEM-TV, Rouyn-Noranda) 59.5-kw.
 Lithium Mines—CJDG-TV, Ch. 7, Radio Nord Inc. (CKRN-TV, Rouyn-Noranda) 60-kw.
 Longue Pte. de Mingan—CBST-18, Ch. 6, CBC (CBST, Sept-Iles) 98-w.
 Malartic—CBVD-TV, Ch. 5, CBC (CBMT, Montreal) 9.3-kw.
 Manicouagan 3—CKHQ-TV-6, Ch. 13, Club Social du Nord-Est (CBGAT, Matane) 5-w.
 Manicouagan 5—CKHQ-TV-1, Ch. 10, Club Social du Nord-Est (CBGAT, Matane) 55-w.
 Maniwabi—CBVU-TV, CBC (CBMT, Montreal).
 Manouane—CBFT-5, Ch. 5, CBC (CBFT, Montreal) 10-w.
 Marsoui—CBGAT-8, Ch. 12, CBC (CBGAT, Matane) 10-w.
 Matagami—CJDG-TV-4, Ch. 7, Radio Nord Inc. (CKRN-TV, Rouyn-Noranda) 65-w.
 Matane—CBGAT, Ch. 6, CBC (CBC French network) 3.7-kw.
 Micoua—CKHQ-TV-3, Ch. 6, Club Social du Nord-Est (CBGAT, Matane) 5-w.
 Mistassini Post—CBFMT, Ch. 9, CBC (CBFT, Montreal) 10-w.
 Mistassini Post—CBMDT, Ch. 12, CBC (CBMT, Montreal) 10-w.
 Mont Blanc-Perce—CFGW-TV-2, Ch. 8, Gaspé South Telecasting Syndicate (CKCW-TV, Moncton, N.B.) 10-w.
 Mont Clément—CBGAT-1, Ch. 13, CBC (CBGAT, Matane) 708-w.
 Mont Laurier—CBFT-2, Ch. 3, CBC (CBFT, Montreal) 13.7-kw.
 Mont Louis—CBGAT-4, Ch. 2, CBC (CBGAT, Matane) 62-w.
 Mont Louis en Haut—CBGAT-10, Ch. 19, CBC (CBGAT, Matane) 5.1-kw.
 Mont Saint Michel—CBFT-9, Ch. 16, CBC (CBFT, Montreal) 3-kw.
 Mont Tremblant—CBFT-1, Ch. 11, CBC (CBFT, Montreal) 1.6-kw.
 Murdochville—CBGAT-2, Ch. 10, CBC (CBGAT, Matane) 1.53-kw.
 Murdochville—CBMMT, Ch. 21, CBC (CBMT, Montreal) 30-w.
 Nemiskau Station—CILG-TV, Ch. 10, Club Social du Nord-Est (CBC French network) 10-w.
 New Carlisle—CBVN-TV, Ch. 45, CBC (CBMT, Montreal) 5.3-kw.
 New Richmond—CBVR-TV, Ch. 27, CBC (CBMT, Montreal) 6-kw.
 Notre Dame des Monts—CBSNT, Ch. 40, CBC (CKRT-TV, Rivière du Loup) 100-w.
 Notre Dame du Laus—CBFT-8, Ch. 10, CBC (CBOFT, Ottawa, Ont.-Hull, P.Q.) 7-w.
 Nouveau Comptoir—CBFWT, Ch. 9, CBC (CBFT, Montreal) 10-w.
 Nouveau Comptoir—CBMNT, Ch. 12, CBC (CBMT, Montreal) 10-w.
 Obedjiwan—CBFT-6, Ch. 10, CBC (CBFT, Montreal) 1-w.
 Old Fort Bay—CBMVT, Ch. 13, CBC (CBMT, Montreal) 10-w.
 Old Fort Bay—CBST-15, Ch. 7, CBC (CBST, Sept-Iles) 5-w.
 Parent—CBFT-4, Ch. 12, CBC (CBFT, Montreal) 10-w.
 Perce—CBGAT-28, Ch. 11, CBC (CBGAT, Matane) 20-kw.
 Perce—CBVP-TV, Ch. 14, CBC (CBMT, Montreal) 3.7-kw.
 Perce—CHAU-TV-5, Ch. 13, Television de la Baie des Chaleurs Inc. (CHAU-TV, Carleton) 9.62-kw.
 Perce—CIVK-TV-2, Ch. 40, Societe de radio-television du Quebec (CIVM-TV, Montreal) 8.5-kw.
 Port Daniel—CBGAT-21, Ch. 7, CBC (CBGAT, Matane) 170-w.

Port Daniel—CBVF-TV, Ch. 16, CBC (CBMT, Montreal) 1.31-kw.
 Port Daniel—CHAU-TV-3, Ch. 10, Television de la Baie des Chaleurs (CHAU-TV, Carleton) 5-w.
 Poste de la Baleine—CBFK-TV, Ch. 9, CBC (CBFT, Montreal) 10-w.
 Poste de la Baleine—CBMK-TV, Ch. 12, CBC (CBNT, St. John's, Nfld.) 10-w.
 Povungnituk—CBFP-TV, Ch. 9, CBC (CBFT, Montreal) 10-w.
 Povungnituk—CBMO-TV, Ch. 12, CBC (CBNT, St. John's, Nfld.) 10-w.
 Pudding Stone Mountain—CFGW-TV-1, Gaspé South Telecasting Syndicate (CKCW-TV, Moncton, N.B.).
 Radisson—CBFRT, Ch. 8, CBC (CBFT, Montreal) 180-w.
 Rapides des Joachims—CBOFT-2, Ch. 8, CBC (CBOFT, Ottawa, Ont.-Hull, P.Q.) 161-w.
 Rimouski—CJPC-TV, Ch. 18, Quatre Saisons (CFJP-TV, Montreal) 458-w.
 Rivière à Claude—CBGAT-13, Ch. 4, CBC (CBGAT, Matane) 10-w.
 Rivière au Tonnerre—CBST-6, Ch. 2, CBC (CBST, Sept-Iles) 1.6-kw.
 Rivière-du-Loup—CFTF-TV, Ch. 29, CKRT-TV Ltee. (CFJP-TV, Montreal).
 Rivière Platte—CHQN-TV-1, Ch. 12, Comité des Loisirs des Employés Forestiers (CBGAT, Matane) 5-w.
 Rivière St. Paul—CBMPT, Ch. 11, CBC (CBMT, Montreal) 23-w.
 Rivière St. Paul—CBST-16, Ch. 21, CBC (CBST, Sept-Iles) 89-w.
 Rivière-au-Renard—CBGAT-22, Ch. 2, CBC (CBGAT, Matane) 2.9-kw.
 Rivière-au-Renard—CHAU-TV-7, Ch. 4, Television de la Baie des Chaleurs Inc. (CHAU-TV, Carleton) 205-w.
 Rouyn—CFVS-TV-1, Ch. 20, Quatre Saisons (CFJP-TV, Montreal) 81-kw.
 Saglouc—CBFS-TV, Ch. 9, CBC (CBFT, Montreal) 10-w.
 Saglouc—CBVX-TV, Ch. 12, CBC (CBNT, St. John's, Nfld.) 10-w.
 Schefferville—CBSET-1, Ch. 7, CBC (CBMT, Montreal) 89-w.
 Schefferville—CBST-2, Ch. 9, CBC (CBMT, Montreal) 89-w.
 Sept Iles—CBSET, Ch. 3, CBC (CBMT, Montreal) 1.5-kw.
 Sept Iles-Gaspé Nord—CFER-TV-2, Ch. 5, Tele-Capitale Inc. (CFER-TV, Rimouski) 11.7-kw.
 Sept Iles 2—CBST, Ch. 13, CBC (CBC French network) 8.4-kw.
 Sherbrooke—CBMT-3, Ch. 50, CBC (CBMT, Montreal) 11-kw.
 Sherbrooke—CFKS-TV, Ch. 30, Quatre Saisons (CFJP-TV, Montreal) 129.9-kw.
 Sherbrooke—CIVS-TV, Societe de Radio-Television du Quebec (CIVM-TV, Montreal).
 St. Augustin-Saguenay—CBMXT, Ch. 7, CBC (CBMT, Montreal) 10-w.
 St. Augustin-Saguenay—CBST-14, Ch. 2, CBC (CBST, Sept-Iles) 10-w.
 St. Fabien de Panet—CBVT-5, Ch. 13, CBC (CBVT, Quebec City) 370-w.
 St. Fulgence—CKRS-TV-1, Ch. 27, Radio Saguenay Ltee. (CKRS-TV, Jonquière) 708-w.
 St. Jerome—CHOY-TV, Ch. 4, Television Communautaire de St. Jerome Inc. (French Experimental Station) 47-w.
 St. Michel-des-Saints—CBFT-3, Ch. 7, CBC (CBFT, Montreal) 165-w.
 St. Pamphile—CBSPT, Ch. 3, CBC (CKRT-TV, Rivière du Loup) 115-w.
 St. Patrice (Rivière-du-Loup)—CKRT-TV-3, Ch. 13, CKRT-TV Ltee. (CKRT-TV, Rivière du Loup) 5-w.
 St. René de Matane—CBGAT-7, Ch. 30, CBC (CBGAT, Matane) 313-w.
 St. Urbain—CIMT-TV-5, Ch. 5, Tele Inter-Rives Ltee. (CIMT-TV, Rivière-du-Loup) 5-w.

Canadian TV Stations—Quebec

St. Urbain—CKRT-TV-5, Ch. 10, CKRT-TV Ltee. (CKRT-TV, Riviere-du-Loup) 5-w.

Ste. Anne des Monts—CBGAT-11, Ch. 8, CBC (CBGAT, Matane) 45-kw.

Ste. Marguerite-Marie—CHAU-TV-1, Ch. 3, Television de la Baie des Chaleurs Inc. (CHAU-TV, Carleton) 4-w.

Stoneham—CBVT-8, Ch. 8, SRC (CBVT, Quebec City) 5-w.

Temiscaming—CBFST-2, Ch. 12, CBC (CBLFT, Toronto, Ont.) 7-kw.

Temiscaming—CJTK-TV-1, Ch. 2, Temiscaming Chamber of Commerce (CKNY-TV, North Bay, Ont.) 5-w.

Tele-a-la-Baleine—CBST-12, Ch. 6, CBC (CBST, Sept-Îles) 5-w.

Tewkesbury—CBVT-7, Ch. 7, SRC (CBVT, Quebec City) 5-w.

Thetford Mines—CBMT-4, Ch. 32, CBC (CBMT, Montreal) 1.14-kw.

Thetford Mines—CBTV-9, Ch. 21, CBC (CBVT, Quebec City) 5-w.

Trois Pistoles—CIMT-TV-2, Ch. 13, Tele Inter Rives Ltee. (CIMT-TV, Riviere du Loup) 10-w.

Trois Pistoles—CKRT-TV-6, Ch. 5, CKRT-TV Ltee. (CKRT-TV, Riviere du Loup) 5-w.

Trois Rivieres—CBMT-1, Ch. 28, CBC (CBMT, Montreal) 13-kw.

Trois Rivieres—CFKM-TV, Ch. 16, Television Saint-Maurice Inc. (CFJP-TV, Montreal).

Val D'Or—CFVS-TV, Ch. 25, Quatre Saisons (CFJP-TV, Montreal) 81-kw.

Val d'Or—CJDG-TV, Radio Nord Inc. (CKRN-TV, Rouyn-Noranda).

Val d'Or—CFEM-TV-1, Radio Nord Inc. (CFEM-TV, Rouyn-Noranda).

Val d'Or—CIVA-TV-1, Ch. 25, Societe de Radio-Television du Quebec (CIVM-TV, Montreal) 102-kw.

Victoriaville—CBVT-9, Ch. 9, CBC (CBVT, Quebec City) 5-w.

Ville Ogelis—CKRT-TV-2, Ch. 2, CKRT-TV Ltee. (CKRT-TV, Riviere du Loup) 63-w.

Ville-Marie—CKRN-TV-2, Ch. 6, Radio Nord Inc. (CKRN-TV, Rouyn-Noranda) 5-w.

Wakeham—NEW, Ch. 24, CBC (CBMT, Montreal) 100-w.

Waswanipi—CBFV-TV, Ch. 10, CBC (CBFT, Montreal) 5-w.

Waswanipi—CBVW-TV, Ch. 8, CBC (CBMT, Montreal) 5-w.

Weymont—CBFT-7, Ch. 6, CBC (CBFT, Montreal) 10-w.

Saskatchewan

CIPA-TV

Prince Albert

(Ch. 9)

Network Service: CTV.

Licensee: Shamrock Television System Inc., 22 10th St. W, Prince Albert, Sask. S6V 3A5.

Studio: 22 10th St. W, Prince Albert, Sask. S6V 3A5.

Telephone: 306-922-6066. **Fax:** 306-763-3041.

Technical Facilities: Channel No. 9 (186-192 MHz). Authorized power: 20-kw visual, 2-kw aural. Antenna: 872-ft. above av. terrain, 500-ft. above ground, 2316-ft. above sea level, lat. 53° 03' 27", long. 105° 50' 32".

Transmitter: Red Deer Hill.

Ownership: Baton Broadcasting Inc.

Began Operation: January 1, 1987.

Represented (sales): Glen-Warren Broadcast Sales (Canada).

Personnel:

See CKBI-TV, Prince Albert.

CKBI-TV

Prince Albert

(Ch. 5)

Network Service: CBC.

Licensee: Shamrock Television System Inc., 22 10th St. W, Prince Albert, Sask. S6V 3A5.

Studio: 22 10th St. W, Prince Albert, Sask. S6V 3A5.

Telephone: 306-922-6066. **Fax:** 306-763-3041.

Technical Facilities: Channel No. 5 (76-82 MHz). Authorized power: 100-kw visual, 20-kw aural. Antenna: 872-ft. above av. terrain, 500-ft. above ground, 2316-ft. above sea level, lat. 53° 03' 27", long. 105° 50' 32".

Transmitter: 22 10th St. W.

News Service: Broadcast News.

Ownership: Baton Broadcasting Inc.

Began Operation: January 27, 1958.

Represented (sales): Glen-Warren Broadcast Sales (Canada).

Personnel:

R. L. Skinner, Vice President & General Manager.

Leon Brin, Operations Manager.

Dennis Dunlop, General Sales Manager.

Luci Glabus, Traffic Director.

Allen Watson, Engineering Director.

Cliff Horton, Program Director.

Highest 30 Sec. Rate: \$225.

CBKFT

Regina

(Ch. 13)

French Outlet

Network Service: SRC.

Licensee: Societe Radio-Canada, 1500 Bronson Ave., Ottawa, Ont.

Studio: 2440 Broad St., Regina, Sask. S4P 4A1.

Mailing Address: Box 540, 2440 Broad St., Regina, Sask. S4P 4A1.

Telephone: 306-347-9427.

Technical Facilities: Channel No. 13 (210-216 MHz). Authorized power: 140-kw visual.

Transmitter: 2-mi. NE of Regina.

FM Affiliate: CBKF-FM, 13.7-kw, 97.7 MHz.

Ownership: Canadian Bcstg. Corp.

Began Operation: September 1, 1976.

Represented (sales): CBC National Selective Television Sales (Canada); Canadian Standard Broadcast Sales Inc. (U.S.).

Personnel:

Lionel Bonneville, Regional Director, French Services.

Richard Marcotte, Director of Radio.

Rene Genereux, Director of Television.

Rates: On request.

CBKT
Regina
 (Ch. 9)
 English Outlet

Network Service: CBC.

Licensee: Canadian Bcstg. Corp., 1500 Bronson Ave., Ottawa, Ont.

Studio: 2440 Broad St., Regina, Sask. S4P 4A1.

Mailing Address: Box 540, 2440 Broad St., Regina, Sask. S4P 4A1.

Telephone: 306-347-9540. **Fax:** 306-347-9616.

Technical Facilities: Channel No. 9 (186-192 MHz). Authorized power: 140-kw visual, 14-kw aural. Antenna: 680-ft. above av. terrain, 736-ft. above ground, 1956-ft. above sea level, lat. 50° 28' 58", long. 104° 30' 20".

Transmitter: 228 Ambassador Dr., Mississauga, Ont.

AM Affiliate: CBK, 50-kw, 540 kHz.

FM Affiliate: CBK-FM, 100-kw, 96.9 MHz.

Ownership: Canadian Bcstg. Corp.

Began Operation: December 21, 1962. Purchased by CBC from CHAB Ltd., Sept. 13, 1969.

Represented (sales): CBC National Selective Television Sales (Canada); Canadian Standard Broadcast Sales Inc. (U.S.).

Personnel:

- Brian Cousins, Regional Director, Province of Saskatchewan & Director of Television.
- Mike Pietrus, Executive Producer, TV News & Current Affairs.
- Doug Wagner, Regional Engineer.
- Don Bardego, Sales Manager.
- Evan Purchase, Director of Radio.
- Jan Carter, Regional Communications Manager.
- Al Steckler, Controller.
- Jill Leyton-Brown, TV Business Manager.
- Glenn Lemchuk, Television Communications Officer.

Rates: On request.

CFRE-TV
Regina
 (Ch. 11)

Network Service: None, independent.

Licensee: SaskWest Television Inc., 370 Hoffer Dr., Regina, Sask. S4N 7A4.

Telephone: 306-721-2211. **Fax:** 306-721-4817.

Technical Facilities: Channel No. 11 (198-204 MHz). Authorized power: 325-kw visual, 32.5-kw aural. Antenna: 1000-ft. above av. terrain.

Transmitter: Disley, Sask.

News Services: Broadcast News, Global Co-op.

Ownership: CanWest Capital Group Inc.

Began Operation: September 6, 1987.

Represented (sales): CanVideo Television Sales Ltd.; Metro Marketing West Ltd. (Vancouver).

Personnel:

- Fred Filthaut, General Manager.
- Brian Douglas, General Sales Manager.
- Dear Parker, Program Manager.
- Brian Sather, Engineering Director.
- Ron Mittelholtz, Operations Manager.
- Mark Evans, News Director.
- Lyndon Bray, Promotion Director.

Elaine Ali, Business Manager.
 Barb Lowes, Traffic Director.

Highest 30 Sec. Rate: \$700.

CKCK-TV
Regina
 (Ch. 2)

Network Service: CTV.

Licensee: STN Television Network Inc., Box 2000, Regina, Sask. S4P 3E5.

Studio: Hwy. No. 1, 1-mi. E of city.

Mailing Address: Box 2000, Regina, Sask. S4P 3E5.

Telephone: 306-569-2000. **Fax:** 306-569-2431.

Technical Facilities: Channel No. 2 (54-60 MHz). Authorized power: 100-kw visual, 20-kw aural. Antenna: 670-ft. above av. terrain, 670-ft. above ground, 2534-ft. above sea level, lat. 50° 26' 52", long. 104° 30' 00".

Transmitter: Hwy. No. 1, 1-mi. E of city.

Satellite Earth Station: Andrew, 4.5-meter C-band; DX Antenna receivers.

News Services: ABC, Broadcast News, CTV.

Ownership: Baton Broadcasting Inc.

Began Operation: July 27, 1954.

Represented (sales): Glen-Warren Broadcast Sales.

Personnel:

- Leon Brin, General Manager.
- Patricia Wourms, Director of Operations.
- Ron Goetz, Director, Creative Services.
- Richard Niebergall, Director, Engineering.
- Dale Isaac, Sports Director.
- Alex Docking, Director, News & Public Information.
- Glen Cave, Retail Sales Manager.
- William J. Stevenson, Program Director.
- Rick Lewchuk, Promotion Director.
- Todd Mastel, Controller.

Rates: On request.

CBKST
Saskatoon
 (Ch. 11)
 English Outlet

Network Service: CBC.

Licensee: Canadian Bcstg. Corp., 1500 Bronson Ave., Ottawa, Ont.

Studio: CN Towers, Midtown Plaza, Saskatoon, Sask. S7K 1J5.

Telephone: 306-956-7490. **Fax:** 306-956-7488.

Technical Facilities: Channel No. 11 (198-204 MHz). Authorized power: 325-kw visual, 65-kw aural. Antenna: 786-ft. above av. terrain, 550-ft. above ground, 2500-ft. above sea level, lat. 52° 10' 28", long. 106° 26' 04".

Transmitter: 12-mi. NE of Saskatoon.

AM Affiliate: CBK, 50-kw, 540 kHz.

FM Affiliate: CBKS-FM, 98-kw, 105.5 MHz.

Ownership: Canadian Bcstg. Corp.

Began Operation: October 17, 1971.

Represented (sales): CBC National Selective Television Sales (Canada); Settel Inc. (U.S.).

Personnel:

- Brian Cousins, Regional Director.
- G. Crippen, Location Manager & Television Technical Services.

Canadian TV Stations—Saskatchewan

Don Burdego, Sales Manager.
A. Willems, Chief Engineer.

Rates: On request.

CFQC-TV Saskatoon (Ch. 8)

Network Service: CTV.

Licensee: CFQC-TV Ltd.

Studio: 216 First Ave. N, Saskatoon, Sask. S7K 3W3.

Telephone: 306-665-8600.

Technical Facilities: Channel No. 8 (180-186 MHz). Authorized power: 325-kw visual, 180-kw aural. Antenna: 866-ft. above av. terrain, 650-ft. above ground, 2585-ft. above sea level, lat. 52° 11' 30", long. 106° 23' 01".

Transmitter: 14-mi. ENE of Saskatoon.

Multichannel TV Sound: Stereo only.

News Services: Broadcast News, CTV.

Ownership: Baton Broadcasting Inc.

Began Operation: December 5, 1954.

Represented (sales): Glen-Warren Broadcast Sales (Canada).

Personnel:

Howard Cooper, President & General Manager.
Jim Zaiachkowski, Sales Manager.
Jim Mattern, News Director.
Bill Stevenson, Program Director.
Bruce Acton, Promotion Manager.
Jerry MacLeod, Production Manager.
Bonnie MacKenzie, Traffic Manager.
Del Polowick, Chief Engineer.

Rates: On request.

CFSK-TV Saskatoon (Ch. 4)

Network Service: None, independent.

Licensee: SaskWest Television Inc., 603 St. Mary's Rd., Winnipeg, Man. R2M 4A5.

Studio: 218 Robin Crescent, Saskatoon, Sask. S7L 7C3.

Telephone: 306-665-6969. Fax: 306-665-6069.

Technical Facilities: Channel No. 4 (66-72 MHz). Authorized power: 54-kw visual, 20-kw aural. Antenna: 458-ft. above av. terrain, 220-ft. above ground, 2182-ft. above sea level, lat. 52° 10' 28", long. 106° 26' 04".

Multichannel TV Sound: Stereo only.

Satellite Earth Station: Paraclipse, 4-meter Ku & C-band; Scientific-Atlanta receivers.

News Services: Broadcast News, Global Co-op.

Ownership: CanWest Capital Group Inc.

Began Operation: September 6, 1987.

Represented (sales): CanVideo Television Sales Ltd.; Metro Marketing West Ltd. (Vancouver & western U.S.).

Personnel:

Peter M. Liba, President.
Fred Filthaut, Vice President.
Rick Friesen, General Manager.
Brian Taylor, Operations Manager.
Stan Schmidt, Director of Marketing.

Len Virog, Chief Engineer.
Dean Parker, Program Manager.
Adrienne Thomas, Promotion Director.
Linda Vincent, Business Manager.
Liz Olszewski, Traffic Director.

Highest 30 Sec. Rate: \$800.

CJFB-TV Swift Current (Ch. 5)

Network Service: CBC.

Licensee: Swift Current Telecasting Co. Ltd., Hwy. 4 N, Box 160, Swift Current, Sask. S9H 3V7.

Studio: Hwy. 4 N, Swift Current, Sask. S9H 3V7.

Telephone: 306-773-7266.

Technical Facilities: Channel No. 5 (76-82 MHz). Authorized power: 13.6-kw visual, 6.65-kw aural. Antenna: 511-ft. above av. terrain, 365-ft. above ground, 3049-ft. above sea level, lat. 50° 20' 20", long. 107° 47' 17".

Transmitter: North Hill, Swift Current.

News Service: Broadcast News.

Ownership: William D. Forst, pres. & principal owner.

Began Operation: December 23, 1957.

Represented (sales): AirTime Television Sales Inc.; Brydson Spot Sales Inc. (U.S.).

Personnel:

William D. Forst, President & General Manager.
Julie Forst, Station Manager.

Highest 30 Sec. Rate: \$80.

CICC-TV Yorkton (Ch. 10)

Network Service: CTV.

Licensee: STN Television Network Inc., 95 E. Broadway, Yorkton, Sask. S3N 0L1.

Telephone: 306-783-3685. Fax: 306-782-3433.

Technical Facilities: Channel No. 10 (192-198 MHz). Authorized power: 56-kw visual, 11-kw aural. Antenna: 444-ft. above av. terrain, lat. 51° 12' 33", long. 102° 43' 59".

Ownership: Baton Broadcasting Inc.

Began Operation: December 31, 1974.

Personnel:

See CKOS-TV, Yorkton, Sask.

Rates: Sold jointly with CKOS-TV, Yorkton.

CKOS-TV Yorkton (Ch. 5)

Network Service: CBC.

Licensee: STN Television Network Inc., 95 E. Broadway, Yorkton, Sask. S3N 0L1.

Studio: 95 E. Broadway, Yorkton, Sask. S3N 2V9.

Telephone: 306-783-3685. Fax: 306-782-3433.

Technical Facilities: Channel No. 5 (76-82 MHz). Authorized power: 54.6-kw visual, 2.6-kw aural. Antenna: 534-ft. above av. terrain, 554-ft. above ground, 2275-ft. above sea level, lat. 51° 12' 20", long. 102° 43' 55".

Transmitter: 12-mi. W of Yorkton.

News Service: Broadcast News.

Ownership: Baton Broadcasting Inc.

Began Operation: June 19, 1958.

Personnel:

- Leanna R. Neufeld, General Manager.
- John Neufeld, Retail Sales Manager.
- Don Walters, Regional Sales.
- Ken Golemba, Technical Director.
- Kim Baog, Promotions.
- Robert Slywka, Production Manager.
- Bob Maloney, Director of Announcing.

Highest 30 Sec. Rate: \$250.

Saskatchewan Repeater Stations

Alcot Trail—CITL-TV-10, Ch. 58, Mid-West TV Ltd. (CITL-TV, Lloydminster, Alta.) 10-w.

Alticane—CIPA-TV-1, Ch. 10, Prince Albert TV Inc. (CIPA-TV, Prince Albert).

Beauval—CBKBT, Ch. 7, CBC (CBKST, Saskatoon) 7.7-kw.

Bellegarde—CBKFT-9, Ch. 7, CBC (CBWFT, Winnipeg, Man.) 11.4-kw.

Big River—CKBI-TV-5, Ch. 4, Prince Albert TV Inc. (CKBI-TV, Prince Albert) 27-w.

Buffalo Narrows—CBKDT, Ch. 11, CBC (CBKST, Saskatoon) 321-w.

Cluff Lake—CICL-TV, Ch. 8, Cluff Lake Welfare & Recreation Assn. (CBC Northern Service, N.W.T.) 10-w.

Colgate—CKCK-TV-1, Ch. 12, STN Television Network Inc. (CKCK-TV, Regina) 84.8-kw.

Cumberland House—CBWIT-2, Ch. 9, CBC (CBWT, Winnipeg, Man.) 9-w.

Cypress Hills—CBCP-TV-2, Ch. 2, CBC (CJFB-TV, Swift Current) 2.45-kw.

Debden/Pascal—CBKFT-3, Ch. 22, CBC (CBKFT, Regina) 2.9-kw.

Eastend—CJFB-TV-1, Ch. 2, Swift Current Telecasting Co. Ltd. (CJFB-TV, Swift Current) 5-w.

Elrose—CKEL-TV-1, Ch. 7, Elrose TV Club (CJFB-TV, Swift Current) 5-w.

Elrose—CKEL-TV-2, Ch. 13, Elrose TV Club (CBKST, Saskatoon) 5-w.

Elrose—CKEL-TV-3, Ch. 11, Elrose TV Club (CFQC-TV, Saskatoon) 1-w.

Estevan-Weyburn—CIEW-TV, Ch. 7, Shamrock TV System Inc. (CICC-TV, Yorkton) 100-kw.

Estevan-Weyburn-Regina—CFSS-TV, Ch. 3, Shamrock TV System Inc. (CKOS-TV, Yorkton) 100-kw.

Fond du Lac—CBKAT-2, Ch. 10, CBC (CBUT, Vancouver, B.C.) 1.4-kw.

Fort Qu'Appelle—CBKT-3, Ch. 4, CBC (CBKT, Regina) 26-w.

Fort Qu'Appelle—CKTV-TV, Ch. 7, STN Television Network Inc. (CKCK-TV, Regina) 241-w.

Fort Qu'Appelle—NEW, Saskwest TV Inc. (CFRE-TV, Regina).

Golden Prairie—CKMC-TV-1, Ch. 10, CKCK Bcstg. Ltd. Partnership (CKCK-TV, Regina).

Gravelbourg—CBKFT-6, Ch. 39, CBC (CBKFT, Regina) 23.5-kw.

Gravelbourg—CBKGT, Ch. 45, CBC (CBKT, Regina) 23.5-kw.

Greenwater Lake—CKBI-TV-3, Ch. 4, Prince Albert TV Inc. (CKBI-TV, Prince Albert) 3-kw.

Hudson Bay—CICC-TV-3, Ch. 11, Shamrock TV System Inc. (CICC-TV, Yorkton) 410-w.

Hudson Bay—CKOS-TV-2, Ch. 9, CBC (CKOS-TV, Yorkton) 700-w.

Humboldt—CICC-TV-4, Ch. 32, Shamrock TV System Inc. (CICC-TV, Yorkton) 10-w.

Ile-a-la-Crosse—CBKCT, Ch. 9, CBC (CBKST, Saskatoon) 795-w.

Island Falls—CBWBT-2, Ch. 7, CBC (CBWT, Winnipeg, Man.) 2.2-kw.

La Loche—CBKDT-2, Ch. 13, CBC (CBKST, Saskatoon) 2.12-kw.

La Ronge—CBKST-2, Ch. 12, CBC (CBKST, Saskatoon) 60-w.

Leoville—CBKFT-11, Ch. 31, CBC (CBKFT, Regina) 42.8-kw.

Leoville—CBKST-3, Ch. 12, CBC (CBKST, Saskatoon) 78.5-kw.

Maple Creek—CHAT-TV-2, Ch. 10, Monarch Bcstg. Co. Ltd. (CHAT-TV, Medicine Hat, Alta.) 5-w.

Maple Creek—CJHJ-TV, Ch. 14, Maple Creek Media Society Inc. (CFCN-TV, Calgary, Alta.) 20-w.

Marquis (Moose Jaw)—CKMJ-TV, Ch. 7, STN Television Network Inc. (CKCK-TV, Regina) 98-kw.

Meadow Lake—CBCS-TV-1, Ch. 8, CBC (CBKST, Saskatoon) 21.4-kw.

Meadow Lake—CITL-TV-3, Ch. 3, Mid-West TV Ltd. (CITL-TV, Lloydminster, Alta.) 10-w.

Montreal Lake—CBKST-5, Ch. 11, CBC (CBKST, Saskatoon) 1.2-kw.

Moose Jaw—CBKFT-10, Ch. 16, CBC (CBKFT, Regina) 859-w.

Moose Jaw—CBKT-1, Ch. 4, CBC (CBKT, Regina) 46-kw.

Nipawin—CKBI-TV-4, Ch. 10, CBC (CKBI-TV, Prince Albert) 8-kw.

Nipawin—NEW, Ch. 12, Shamrock TV System Inc. (CIPA-TV, Prince Albert) 5.4-kw.

Norquay—CICC-TV-2, Ch. 7, Shamrock TV System Inc. (CICC-TV, Yorkton) 42-kw.

Norquay—CKOS-TV-1, Ch. 13, CBC (CKOS-TV, Yorkton) 25-kw.

North Battleford—CBKFT-12, Ch. 41, CBC (CBKFT, Regina) 33-kw.

North Battleford—CFQC-TV-2, Ch. 6, CFQC-TV Ltd. (CFQC-TV, Saskatoon) 16.8-kw.

North Battleford—CKBI-TV-2, Ch. 7, Prince Albert TV Inc. (CKBI-TV, Prince Albert) 43.7-kw.

Palmere—CBKDT-1, Ch. 8, CBC (CBKST, Saskatoon) 53-w.

Patuanak—CBKPT, Ch. 5, CBC (CBKST, Saskatoon) 82-w.

Pelican Narrows—CBWBT-3, Ch. 5, CBC (CBWT, Winnipeg, Man.) 1.9-kw.

Pinehouse Lake—CBKST-6, Ch. 10, CBC (CBKST, Saskatoon) 8-w.

Ponteix—CBCP-TV-3, Ch. 3, CBC (CJFB-TV, Swift Current) 18.5-kw.

Ponteix—CBKFT-7, Ch. 22, CBC (CBKFT, Regina) 24-kw.

Prince Albert—CBKFT-2, Ch. 3, CBC (CBKFT, Regina) 21.6-kw.

Rabbit Lake Campsite/Collins Bay—CFRL-TV, Ch. 12, The Tarmigan Club (CBC Northern Service, N.W.T.) 5-w.

Richmond Lake—CFQC-TV-3, Ch. 83, CFQC Bcstg. Ltd. (CFQC-TV, Saskatoon) 2-w.

Riverhurst—CJFB-TV-3, Ch. 10, Swift Current Telecasting Co. Ltd. (CJFB-TV, Swift Current) 710-w.

Saskatoon—CBKFT-1, Ch. 13, CBC (CBKFT, Regina) 298-kw.

Shaunavon—CBCP-TV-1, Ch. 7, CBC (CJFB-TV, Swift Current) 9-kw.

Southend—CBKST-8, Ch. 13, CBC (CBKST, Saskatoon) 1000-w.

Spiritwood—CKBI-TV-6, Ch. 9, Shamrock TV System Inc. (CKBI-TV, Prince Albert) 10-w.

St. Brieux—CBKFT-4, Ch. 7, CBC (CBKFT, Regina) 155-w.

Stanley Mission—CBKST-4, Ch. 8, CBC (CBKST, Saskatoon) 2.38-kw.

Canadian TV Stations—Saskatchewan

Star City/Melfort—CKBQ-TV, Ch. 2, Shamrock Television System Inc. (CIPA-TV, Prince Albert) 11.5-kw.

Stony Rapids—CBKAT-3, Ch. 7, CBC (CBUT, Vancouver, B.C.) 702-w.

Stranraer—CBKST-1, Ch. 9, CBC (CBKST, Saskatoon) 163-kw.

Stranraer—CFQC-TV-1, Ch. 3, CFQC-TV Ltd. (CFQC-TV, Saskatoon) 10.3-kw.

Swift Current—CKMC-TV, Ch. 12, STN Television Network Inc. (CKCK-TV, Regina) 100-kw.

Tisdale—CKBI-TV-7, Ch. 13, Prince Albert TV Inc. (CKBI-TV, Prince Albert) 34-w.

Uranium City—CBKAT, Ch. 8, CBC (CBUT, Vancouver, B.C.) 1.48-kw.

Val Marie—CJFB-TV-2, Ch. 2, Swift Current Telecasting Co. Ltd. (CJFB-TV, Swift Current) 5-kw.

Willow Bunch—CBKFT-8, Ch. 21, CBC (CBKFT, Regina) 26.4-kw.

Willow Bunch—CBKT-2, Ch. 10, CBC (CBKT, Regina) 65.8-kw.

Willow Bunch—CKCK-TV-2, Ch. 6, STN Television Network Inc. (CKCK-TV, Regina) 52.7-kw.

Wollaston Lake—CJLK-TV, Ch. 9, Axe Lake Education & Communications Society (CBC English network, Ont.) 1-w.

Wynyard—CHSS-TV, Ch. 6, Shamrock TV System Inc. (CKOS-TV, Yorkton) 11-kw.

Wynyard—CICC-TV-1, Ch. 12, Shamrock TV System Inc. (CICC-TV, Yorkton) 140-kw.

Zenon Park—CBKFT-5, Ch. 21, CBC (CBKFT, Regina) 5.6-kw.

Yukon Repeater Stations

Beaver Creek—CFBF-TV, Ch. 9, Beaver Creek Community Club (CBC English network, Ont.) 5-w.

Burwash Landing—NEW, Burwash Bcstg. Society (CBC Northern Service).

Carcross & Tagish—CFCZ-TV, Ch. 13, Carcross Community Club (CBC English network, Ont.) 8-w.

Carmacks—CFYC-TV, Ch. 13, Carmacks Community Club (CBC English network, Ont.) 5-w.

Dawson—CBDDT, Ch. 7, CBC (CBUT, Vancouver, B.C.) 215-w.

Dawson—NEW, City of Dawson (CHAN-TV, Vancouver, B.C.).

Destruction Bay & Burwash Landing—CFDB-TV, Ch. 9, Kluane Lake Athletic Assn. (CBC English network, Ont.) 5-w.

Elsa—CBKHT-1, Ch. 9, CBC (CBUT, Vancouver, B.C.) 10-w.

Faro—CBDBT, Ch. 8, CBC (CBUT, Vancouver, B.C.) 10-w.

Haines Junction—CFHJ-TV, Ch. 13, Janice Netherton (CBC English network, Ont.) 5-w.

Keno Hill—CKNH-TV, Ch. 5, Elsa Recreation Assn. (CBC English network, Ont.) 5-w.

Mayo—CBKHT-2, Ch. 7, CBC (CBUT, Vancouver, B.C.) 10-w.

Miles Ridge—CIMR-TV, Ch. 12, Beaver Creek Community Club (CBC English network, Ont.) 10-w.

Old Crow—CKRF-TV, Ch. 13, Old Crow Community Club (CBC English network, Ont.) 10-w.

Pelly Crossing—CFPC-TV, Ch. 12, Pelly Crossing Community Club (CBC Northern Service, N.W.T.) 5-w.

Ross River—CFRR-TV-1, Ch. 12, Ross River Community Assn. (CBC Northern Service.) 15-w.

Silver City—NEW, Kluane Lake Athletic Assn. (CBC Northern Service).

Stewart Crossing—CFCS-TV, Ch. 9, Stewart Crossing Community Club (CBC English network, Ont.) 15-w.

Teslin—CFTN-TV-1, Ch. 13, Teslin Community Assn. (CBC English network, Ont.) 5-w.

Upper Liard—NEW, Liard Bcstg. Society (CBC Northern Service).

Watson Lake—CBDAT, Ch. 8, CBC (CBUT, Vancouver, B.C.) 50-w.

Whitehorse—CFWH-TV, Ch. 6, CBC (CBUT, Vancouver, B.C.) 441-w.

International Directory of TV Stations and Sets

Based on best available information from U.S. & Foreign Govt. Agencies and from equipment manufacturers and other trade sources. Including stations on air, under construction, planned and operating experimentally and estimates of sets-in-use as of November 1993. For Armed Forces Stations, see page B-295. For World TV Stations & Sets, see page B-303. For Characteristics of World Television Systems, see page B-285. For Channel Frequencies, see page B-293. For Color Television Systems in Use or Planned, see page B-296.

Afghanistan

(625-line standards, System B)
Color: PAL System

Sets in use: 297,323 black & white; 331,446 color

Afghanistan Radio & TV, P.D. Box 544, Kabul. Tel. 25622; 25135. Telex: 288 AFGRTV AF.

Personnel: Sayed Yaqoub Waseeq, general president; Z. Toryal, technical president.

FARAH—Ch. E-8. ERP 100 w.

FARYAB—Ch. E-8. ERP 100 w.

BADAKHSHAN—Ch. E-12. ERP 100 w.

BAGHLAN—Ch. E-5. ERP 100 w.

GARDIZ—Ch. E-10. ERP 100 w.

GHAZNI—Ch. E-10. ERP 100 w.

HELMAND—Ch. E-10. ERP 100 w.

HERAT—Ch. E-11. ERP 100 w.

JOZJAN—Ch. E-10. ERP 100 w.

KANAOHAR—Ch. E-12. ERP 100 w.

KHUST—Ch. E-7. ERP 100 w.

KUNDUZ—Ch. E-8. ERP 100 w.

MAZAR-I-SHARIF—Ch. E-12. ERP 100 w.

NANGARHAR—Ch. E-8. ERP 100 w.

NEMROZ—Ch. E-10. ERP 100 w.

PUL-I-KHUMRI—Ch. E-8. ERP 100 w.

SAMANGAN—Ch. E-4. ERP 100 w.

SHINDAND—Ch. E-8. ERP 100 w.

Rates: Peak hour, 864,000; 30 sec., 7,200 (afghanis).

Networks: One.

Transmitters: Dne.

Low power repeaters: 18.

Satellite earth stations: Transmit/receive, one in operation; receive only, 18 in operation.

Albania

(625-line standards, System D)
Color: SECAM System

Sets in use: 115,000

Radiodiffusion et Television Albanaise, Rruga Ismail Qemali, Tirana, Albania.

TIRANA—Ch. R-2. ERP 100 kw.

Transmitters: Dne.

Repeaters: 7.

Note: Current information not available.

Algeria

(625-line standards, System B)
Color: PAL System

Sets in use: 1,140,000

Programs: Dne.

Radiodiffusion-Télévision Algérienne, 21 Blvd. des Martyrs, Algiers, Algeria 16000. Tel. 60-23-00. Telex: 66101. Fax: 590270. French, Kabyle & Arabic language.

Personnel: Abdelker Brahimi, director general; Mohamed Melaika, deputy director; Youcef Nader, director, general administration; Mustapha Bennabi, director of information; Boualem Azibi, director of programming; Kamel Bendissari, director of production; Ahmed Bouhired, technical di-

rector; Rabia Hamimi, director of international relations.

Transmitters: 23.

Low power repeaters: 60.

Angola

(625-line standards, System I)
Color: PAL System

Sets in use: 50,000 black & white; 250,000 color

Televisao Popular de Angola, RPA, Avenida Ho-Chi-Min, No. 128, P.D. Box 2604, Luanda. Tel. 35697. Telex: RPA AN 3238.

Personnel: Dr. Joao Urbano, chairman of the board of directors; Dr. Almeida Dias, deputy chairman; Carlos Cunha, general manager; Nadyr Peleicano, program manager; Helder Figueiredo, technical manager; Joaquim de Carvalho, production service manager; Gastao de Jesus, chief engineer; Nenon Rala, news director; Jose Guerreiro, finance & administrative director; Maria do Carmo Lucas, administrative director.

CABINDA—Transmitter 1 kw.

HUILA—Transmitter 1 kw.

HUAMBO—Transmitter 10 x 10 kw.

LUANDA—Ch. 9 (V-215.25, A-221.25).

Transmitters 2 x 1 kw, ERP 2 kw. TV tape recording facilities.

Hours of operation: 8:30-10:00 p.m., daily.

Transmitters: 19.

Repeaters: 4.

Antigua

(525-line standards, System M)
Color: NTSC System

Sets in use: 5,000 black & white; 20,000 color

Networks: One.

Cable television service: One system serving 15,500 homes.

Antigua & Barbuda Broadcasting Services, ABS-TV, Scott's Hill, P.D. Box 590, St. John's, Antigua, W. I. Tel. St. John's 20821.

Personnel: Hollis Henry, general manager.

Ownership: Government of Antigua.

U.S. Representative: Intercontinental Services Ltd., New York; Canadian Representative: Stovin-Byles Ltd., Toronto; U.K. Representative: Overseas Rediffusion Ltd., London.

ST. JOHN'S—Ch. 10 (V-193.25, A-197.75), transmitter 10 kw. Started June 1965.

Hours of operation: 5 p.m.-6 a.m.

Rates: Peak hour, 400 (U.S. dollars).

Transmitters: Dne.

Low power repeaters: Dne.

Note: Current information not available.

Arab Republic of Egypt

(625-line standards, System B)
Color: SECAM System

Sets in use: 3,850,000 black & white; 350,000 color

Programs: 2.

Egyptian Radio & TV Union, Radio & TV Building, Corniche El-Nil, Maspero, Cairo 1186, Egypt. Mailing Address: P.D. Box 552, Ataba Square, Cairo. Tel. 757155. Telex: 92152. Cable: Kahivision.

Personnel: Salwat El-Sherif, Minister of Information; Hussein Enan, president of radio & TV union; Farouk Ibrahim Ali, chairman of broadcast engineering sector; Samia Sadek, chairman of TV program sector; Mohamed Abd-El-Fatah, chairman of economic sector & secretary general.

Hours of operation: First program—8:00-11:00 & 13:00-21:00, Mon.-Thurs. & Sat.; 7:00-21:00, Fri. & Sun. Second program—11:00-21:30, Mon.-Thurs. & Sat.; 7:00-21:00, Fri. & Sun.

Rates: Spot 60 sec., 1,800; 45 sec., 1,400; 30 sec., 1,000; 20 sec., 600; 10 sec., 300 (U.S. dollars).

Transmitters: 49.

Satellite earth stations: Transmit/receive, one in operation.

Argentina

(625-line standards, U.S. channeling, System N)
Color: PAL System

Sets in use: 5,500,000 black & white; 500,000 color

Cable television service: 2 companies serving approximately 15,000 subscribers in Buenos Aires & surrounding suburbs.

Asociacion de Teleradiodifusoras Argentinas (ATA), Av. Cordoba 323, 6°, 1054 Buenos Aires. Tel. 312-4219.

Personnel: Eduardo Oscar Farley, president.

Transmitters: 35.

Note: Current information not available.

Australia

(Modified 625-line standards, System B)
Color: PAL System

Sets in use: 1,750,000 black & white; 6,800,000 color

Programs: 5; 3 commercial, 2 govt. non-commercial.

Direct broadcasting satellite: One in operation. Started March 1986.

Australian Broadcasting Corporation, G.P.D. Box 9994, Sydney, N.S.W. 2001, Australia. Tel. 394-1500. Telex: 26506. Fax: 356-5305.

Personnel: Mark Armstrong, chairman; David Hill, managing director; Stuart Revill, asst. managing director; Paddy Conroy, director, TV; Malcolm Long, director, radio; Richard Broinowski, director, Radio Australia; Helen Mills, general manager, concert music; Julie Steiner, general manager, enterprises; Peter Lidbetter, general manager, finance; Harold Wall, general manager, human resources; Derek White, general manager, corporate relations; Jane Smith, director, corporate policy & planning.

U.S. Representatives: Martin Debelle, correspondent, North America, Suite 1700, Dne

Rockefeller Plaza, New York, NY 10020. Tel. 212-757-1177. Telex: 234 829; 425813. Fax: 212-247-2095. John Cameron, Suite 702, 2030 M St. NW, Washington, DC 20036. Tel. 202-466-8575. Telex: 200464. Fax: 202-775-9308.

ADELAIDE—Ch. 2. ERP 100 kw.

ALBANY—Ch. 7. ERP 100 kw.

ALBURY—Ch. 1. ERP 100 kw.

BALLARAT—Ch. 3; moving to Ch. 11. ERP 100 kw.

BEGA/COOMA—Ch. 8. ERP 100 kw.

BENDIGO—Ch. 1. ERP 100 kw.

BRISBANE—Ch. 2. ERP 100 kw.

BUNBURY—Ch. 5. ERP 100 kw.

CAIRNS—Ch. 9. ERP 100 kw.

CANBERRA—Ch. 3. ERP 100 kw.

CENTRAL AGRICULTURAL—Ch. 5A. 100 kw.

DALWALLINU—Ch. 46. ERP 10 kw.

DARWIN—Ch. 6. ERP 30 kw.

DUBBO—Ch. 57. ERP 200 kw.

GERALDTON—Ch. 6. ERP 10 kw.

GOLD COAST—Ch. 49. ERP 50 kw.

GRAFTON/KEMPSEY—Ch. 2. ERP 100 kw.

BRUFFITH—Ch. 7. ERP 100 kw.

HOBART—Ch. 2. ERP 100 kw.

HORSHAM/DIMBOOLA—Ch. 45. ERP 100 kw.

ILLAWARRA—Ch. 56. ERP 600 kw.

LAUNCESTON—Ch. 1. ERP 100.

LISMORE—Ch. 6. ERP 100 kw.

LOXTON—Ch. 3. ERP 150 kw.

MACKAY—Ch. 4; moving to Ch. 8. ERP 100.

MARYBOROUGH—Ch. 6. ERP 150 kw.

MELBOURNE—Ch. 3. ERP 100 kw.

MILBOURA—Ch. 4; moving to Ch. 6. ERP 100 kw.

MOORA—Ch. 60. ERP 60 kw.

MORAWA—Ch. 8. ERP 10 kw.

MOUNT GAMBIER—Ch. 1. ERP 100 kw.

NEWCASTLE—Ch. 5A. ERP 100 kw.

ORANGE—Ch. 1. ERP 100 kw.

PERTH—Ch. 2. ERP 100 kw.

PORT PIRIE—Ch. 1. ERP 100 kw.

ROCKHAMPTON—Ch. 3; moving to Ch. 9. ERP 100 kw.

SHEPPARTON—Ch. 3; moving to Ch. 40. ERP 100 kw.

SWAN HILL—Ch. 2. ERP 100 kw.

SYDNEY—Ch. 2. ERP 100 kw.

TAMWORTH—Ch. 2. ERP 100 kw.

TAREE—Ch. 1. ERP 100 kw.

TOOWOOMBA—Ch. 3; moving to Ch. 32. ERP 100 kw.

TOWNSVILLE—Ch. 3. ERP 100 kw.

TRARALGON—Ch. 4; moving to Ch. 40. ERP 100 kw.

WAGGA WAGGA—Ch. 8. ERP 100 kw.

WAGIN—Ch. 8. ERP 60 kw.

WARWICK—Ch. 1. ERP 100 kw.

WESTERN VICTORIA—Ch. 5A. ERP 66 kw.

WUDINNA—Ch. 30. ERP 10 kw.

Transmitters: 8.

Repeaters: 99.

Low power repeaters: 328.

Satellite earth stations: Transmit/receive, 5 in operation; receive only, 300 in operation.

Federation of Australian Commercial Television Stations, 44A Avenue Rd., Mossman, N.S.W. 2088. Tel. 960-2622. Fax: 969-3520. The industry association of the

International TV Directory

independent commercial telecasters in Australia.

Personnel: A. M. Branigan, general manager; R. M. Barton, director, engineering; C. Graham, director, industrial relations; T. Bean, manager, commercial acceptance division; E. Hitchen, engineer.

U.S. Representatives: Ken Burslem, Pacific Television Centre, Circular Building, 3440 Motor Ave., Los Angeles, CA 90034. Represents Ch. 10 (Sydney, Melbourne, Adelaide, Brisbane & Perth). Nine Network: US Bureau, c/o Sonia Gares, Suite 1500, 6255 Sunset Blvd., Los Angeles, CA 90025. London Bureau, c/o Robert Penfold, 6 Centaurs Business Park, Grant Way, Isleworth, Middlesex TW7 5DD. Represents Nine Network (TCN Sydney, GTV Melbourne, QTQ Brisbane, NWS Adelaide, STW Perth, NBN Newcastle, WIN Wollongong, RTQ Rockhampton, BTV Ballarat). Amalgamated TV Services Pty. Ltd., c/o Zane Bair, Suite 2060, 10100 Santa Monica Blvd., Los Angeles, CA 90067. Represents Seven Network (Ch. 7, Sydney, Melbourne, Brisbane & Adelaide).

Hours of operation: Typical metropolitan station: 24 hrs. Typical station in large provincial city: 6:30 a.m.-midnight.

Rates (typical metropolitan): Peak 10 sec., 2000; 30 sec., 2917; 60 sec., 5600. Low 10 sec., 230; 30 sec., 370; 60 sec., 690 (Australian dollars).

Rates (typical large provincial): Peak 10 sec., 390; 30 sec., 670; 60 sec., 1100. Low 10 sec., 85; 30 sec., 150; 60 sec., 240 (Australian dollars).

Rates (typical small provincial): Peak 10 sec., 85; 30 sec., 150; 60 sec., 210. Low 10 sec., 40; 30 sec., 80; 60 sec., 125 (Australian dollars).

Transmitters: 56.

Repeaters: 149.

Low Power Repeaters: 435.

Satellite earth stations: Transmit/receive, 10 in operation.

Austria

(625-line standards, Systems B & G)
Color: PAL System

Sets in use: 350,000 black & white; 3,800,000 color

Programs: 2.

Oesterreichischer Rundfunk, ORF, Wuerzburggasse 30, A-1136 Vienna. Tel. 87878-0. Telex: 133601. Fax: 87878-2250.

Personnel: Gerd Bacher, general administrative officer; Dr. Rudolf Nagiller, superintendent of radio programs; Johannes Kunz, superintendent of TV information; Ernst Wolfram Marboe, superintendent of TV programs; Heinz Doucha, technical director; Dr. Peter Radel, administrative director; Paul Lendvai, shortwave service director; Kurt Bergmann, secretary general.

Studio superintendents: Ulrich Brunner, Burgenland; Johann Hauser, Kaernten; Dr. Paul Twaroch, Niederoesterreich; Dr. Hannes Leopoldeder, Dberoesterreich; Friedrich Urban, Salzburg; Ernst Grisse-mann, Tirol; Dr. Gunther Ziesel, Steiermark; Gerhard Weis, Vienna.

Hours of operation: First channel, 6 a.m.-1:30 a.m., Mon.-Fri.; 6 a.m.-2 a.m., Sat.; 6 a.m.-1 a.m., Sun. Second channel, 4:30 p.m.-1:30 p.m., Mon.-Fri.; 2 p.m.-1:30 a.m., Sat.; 9 a.m.-2 a.m., Sun.

TV tape recording facilities. Color telecasting began Jan. 1969.

Rates: Peak 30 sec., 270,000 (Austrian schillings).

Transmitters: 99.

Repeaters: 41.

Low power repeaters: 829.

Azores

(See Portugal)

Bahamas

(525-line standards, System M)
Color: NTSC System

Sets in use: 52,506

Cable television service: One system serving Freeport, Grand Bahama.

Direct broadcasting satellite: Planned.

Broadcasting Corp. of the Bahamas, P.D. Box N-1347, Centreville, Nassau. Tel. (809) 322-4623.

Personnel: Sandra Knowles, general manager; Edison E. Bethel, deputy general manager; Patric Walkes, executive director; Ruby Simmons, deputy program director; Kirk Smith, production director; Kingsley Munroe, financial controller; Dawne Bethel, director, research & archives; Michael Thompson, assistant general manager, engineering.

U.S. Representative: Intercontinental Services Ltd., New York.

FREEPOR—Transmitter 5 kw.

NASSAU—ZNS-TV, Broadcasting Corp. of the Bahamas, Ch. 13 (Commercial). Transmitter 5 kw, ERP 50 kw. Started 1977.

Rates: Peak hour, 1,000; 30 sec., 69.50 (Bahamian dollars).

Transmitters: Dne.

Low power repeaters: 2.

Bahrain

(625-line standards, System B)
Color: PAL System

Sets in use: 50,000 black & white; 175,000 color

Programs: 2.

Bahrain Television, P.D. Box 1075, Manama, Bahrain, Arabian Gulf.

Personnel: Dr. Hala Al-Umran, asst. under-secretary for radio & TV; Gahtan Al Gahtani, head of production; Fowzia Zainal, superintendent of programs.

ISA TOWN—Ch. E-4. Transmitter 25 kw; Ch. E-55. Transmitter 55 kw.

Hours of operation: 16:00-24:30.

Rates: Peak 60 sec., 260; 45 sec., 225; 30 sec., 185; 20 sec., 150 (Bahrain dinars).

Transmitters: 2.

Satellite earth stations: Transmit/receive in operation.

Bangladesh

(625-line standards, System B)
Color: PAL System

Sets in use: 349,091 black & white; 89,630 color

Networks: Dne.

Direct broadcasting satellite: Planned.

National Broadcasting Authority of Bangladesh, NBAB, NBA House, Rampura, Dhaka-17, Bangladesh. Tel. 502150; 400131. Telex: 65624. Cable: Broadcasts Dhaka.

Personnel: Saiful Bari, chairman.

Bangladesh Television, BTV, Television Bhaban, Rampura, Dhaka-17, Bangladesh. Tel. 400131-9. Telex: 65624 BTV BJ DHAKA. Cable: BATEVEE Dhaka.

Personnel: Saiful Bari, chairman; Mustafa Monwar, deputy director general, programs; Nurul Islam, deputy director general, news; S. M. Nousher Ali, chief engineer; S. D. Khan, chief engineer, planning & development; M. A. Wahed, chief engineer, operations & maintenance; Fakhruz-zaman Chowdhury, director, administration; Qutubuddin Ahmed, director, finance; Abdullah-Al-Marmun, director, international relations, foreign programming & liaison; Anwar Hussain, director, design; Ghulam Mustafa, director, photography; Esrarul Haque, director, sales; Atiqul Haque Chowdhury, director, programs; Barkat Ullah, director, development program unit; Mominul Hague, director population program sales; Nawazish Ali Khan, program executive; Anisur Rahman, Syed Lutfi Ali, Zahirul H. Islam & Abul Kalam Patwary, senior engineers; M. A. Naser, director, news; Faruque Alamgir, chief news editor.

DHAKA—Ch. E-9. Transmitter 50 kw, ERP 60 kw. Ch. E-6. Originates programs. TV tape recording facilities. Started Dec. 25, 1964.

Personnel: Mustafizur Rahman, general manager; Badrunessa Abdullah, Musa Ahmed, Zia Anshari, Kazi Abu Zafar Hassan Md. Siddiqui & Kazi Kyrum, program managers; Abdul Quadir & Fazlul Huq, Motiur Rahman, Saifullah & Mohidul Huq Chowdhury, engineering managers; Keramat Mowla, chief designer; Syed Mahmood Ahmed, chief cameraman.

CHITTAGONG—Ch. E-5. Transmitter 15 kw.

KHULNA—Ch. E-11. Transmitter 90 kw.

MYMENSINGH—Ch. E-12. Transmitter 398 kw.

NOAKHALI—Ch. E-12. Transmitter 398 kw.

NATORE—Ch. E-8. Transmitter 90 kw.

RANGPUR—Ch. E-6. Transmitter 360 kw.

SYLHET—Ch. E-7. Transmitter 136 kw.

Hours of operation: Ch. 9, 17:00-23:45, daily; 13:00-23:45, Fri.

Rates: Peak 3 min., 1615; 30 sec., 318 (U.S. dollars).

Transmitters: 9.

Repeaters: Dne.

Low power repeaters: Dne.

Satellite earth stations: Transmit/receive, 2 in operation; receive only, 2 in operation.

Barbados

(525-line standards, System M)
Color: NTSC System

Sets in use: 45,000 black & white; 15,000 color

Networks: Dne.

CBC-TV, Caribbean Broadcasting Corp., P.D. Box 900, Pine Hill, Bridgetown, Barbados, W.I. Tel. 809-429-2041; 809-436-6637. Telex: 2560 CABRDCD WB. Cable: CABRDCD.

Personnel: Dr. Chamberlain Hope, chairman of the board; Sam Tait, general manager; Tony Cumming, deputy general manager, broadcast services; Dilwen Cumberbatch, program manager, TV; Zelda Gibson, deputy general manager, TV; Glyne Husbands, chief engineer.

BRIOGETOWN—Ch. 9 (V-187.25, S-191.75). Transmitter 10 kw, ERP 90 kw. Ch. 14 (V-471.25, S-475.75). Transmitter 100 kw, ERP 1 kw. Ch. 18 (V-495.25, S-499.75). Transmitter 100 kw, ERP 1 kw. Ch. 22 (V-519.25, S-523.75). Transmitter 100 kw, ERP 1 kw. TV tape recording facilities. Started Dec. 1964. Note: Ch. 14, Ch. 18 & Ch. 22 are scrambled pay services carrying CNN, ESPN & movies.

Hours of operation: 11 hours weekdays; 15.5 hours Sat.; 15 hours Sun.

Rates: Peak hour, 3,892; peak 30 sec., 497 (Barbados dollars).

Transmitters: 4.

Satellite earth stations: Receive only, 2 in operation.

Belgium

(625-line standards, Systems B & H)
Color: PAL System

Sets in use: 422,149 black & white; 2,852,087 color

Programs: 4; 2 commercial, 2 non-commercial.

Cable television service: 50 systems serving 3,180,000 subscribers.

Radio-Television Belge de la Communaute Culturelle Francaise RTBF, Dmroepentrum, Boulevard August Reyerslaan 52, B-1043, Brussels. Tel. 737.21.11. Telex: 21437. Fax: 7361426.

Personnel: Robert Stephane, administrator general; Georges Leonard, acting director, general affairs; Pierre DeVos, director, information; Alain Dehon, chief engineer; Raymond Hauseux, chief engineer, equipment; Philippe Dasnoy, director, radio; Georges Konen, director, TV.

Broadcasting in French language.

Rates: Peak 30 sec., 260,000 (Belgian francs).

Transmitters: 10.

Low power stations: 9.

Belgische Radio en Televisie, BRT, Dmroepentrum, A. Reyerslaan 52, 1040, Brussels. Tel. 737.31.11.

Personnel: Cas Goossens, administrator general; Michel Gewilleg, director general, technical services; Hubert Hermans, director general, TV; Piet van Roe, director general, radio; Josef Coolsaet, director, international relations.

Broadcasting in Dutch language.

Hours of operation: 15:30-23:00, weekdays; 10:00-23:00, Sun.

Transmitters: 9.

Repeaters: 3.

Satellite earth stations: 2 in operation.

Belize

Sets in use: 12,000

Tropical Vision, 48 Albert St., P.D. Box 89, Belize City, Belize.

BELIZE CITY—Receives U.S. TV signals from satellites.

Transmitters: 2.

Benin

(625-line standards, System K)
Color: SECAM System

Sets in use: 30,000 black & white; 45,000 color

Office de Radiodiffusion et de Television du Benin, B.P. 366, Cotonou. Tel. 312041/301096/301417/300628/301716/300065.

Personnel: Nicolas Benon, director general, DRTB; Sebastien Agbota, deputy director general; Adam Tessi Boni, financial & administrative director; Michele Badarou, director, TV; Didier Falade, chief, central programming services, TV; Marcellin Iloughbade, chief, technical services, TV.

COTONOU—Ch. 4. ERP 10 kw.

PARAKOU—Ch. 6. ERP 10 kw.

Rates: Peak hour, 1,500; 30 sec., 750 (U.S. dollars).
Transmitters: 2.
Low power repeaters: One.
Satellite earth stations: Transmit/receive.

Bermuda

(525-line standards, System M)
 Color: NTSC System

Sets in use: 2,000 black & white; 56,000 color
Networks: 2 commercial.
Cable television service: One system serving 12,600 subscribers (8/7/92). Started June 1989.

Bermuda Broadcasting Co. Ltd., 4 Fort Hill Road, Prospect, Devonshire DV-02. Mailing address: P.O. Box HM 452, Hamilton, HM BX, Bermuda. Tel. 809-295-2828. Fax 809-295-4282; 809-292-5704 (newsroom).

Personnel: Malcolm R. Fletcher, general manager; Ulric Richardson, news manager; Delano Ingham, operations manager; Mark Kaufmann, marketing manager; Shirley Edness, traffic supervisor; Leola Stovell, accounts executive supervisor.

U.S. Representative: Intercontinental Services Ltd., New York.

U.K. Representative: Airtime International, London.

PROSPECT, DEVONSHIRE—Ch. 9. Transmitter 2.5 kw, ERP 28 kw. TV tape recording facilities. Started Jan. 1958 on Ch. 10. Programming affiliate: CBS. Ch. 7. Transmitter 2.5 kw, ERP 28 kw. Programming affiliate: ABC.

Hours of operation: Ch. 9, 24 hours, Monday-Thursday; 7 a.m.-1:45 a.m., Friday; 9 a.m.-12:05 a.m., Saturday; 8 a.m.-12:15 a.m., Sunday. Ch. 7, Monday-Friday, 7 a.m.-12:05 a.m.; Saturday, 9 a.m.-12 a.m.; Sunday, 8 a.m.-12 a.m.

Rates: Ch. 7 & 9, Peak hour, 1,200; 30 min., 650; 60 sec., 300; 30 sec., 150 (Bermuda dollars).

Transmitters: 2.
Satellite earth stations: Receive only, 6 in operation.

Bolivia

(525-line standards, System N)
 Color: NTSC System

Sets in use: 1,200,000 black & white; 600,000 color
Direct broadcasting satellite: Planned.

TV Boliviana, Casilla 4837, La Paz, Bolivia.
Personnel: Julio Barragan Calvimontes, director general; Gaston Prudencio B., director, administration; Carlos Soria Galvarro, director, programming & production; Jose Luis Fernandez, chief technical director; Pastor Gemio, technical director.
LA PAZ—Ch. 7. ERP 2 kw.
Transmitters: One.

Sistema Integrado de Television Universitaria, Av. 6 de Agosto, Box 21982, La Paz 359298. Tel. 361183.

Personnel: Carlos Soria Galvarro, director general; Ivan Rodrigo Mendizabal, production manager; Boris Rodriguez, technical manager; Alberto Valencia, technical consultant.

COBIJA—Ch. 5. ERP 100 w.
COCHABAMBA—Ch. 11. ERP 1 kw.
LA PAZ—Ch. 13. ERP 2 kw. Started Dec. 24, 1980. TV tape recording facilities.
ORURO—Ch. 13. ERP 100 w. (dark)
POTOSI—Ch. 9. ERP 100 w.

SANTA CRUZ—Ch. 11. ERP 10 kw.
SUCRE—Ch. 12. ERP 100 w.
TARIJA—Ch. 8. ERP 1 kw.
TRINIDAD—Ch. 10. ERP 100 w.
Hours of operation: 16:00-23:30 daily.
Rates: Peak hour, 500; 30 sec., 22.50 (U.S. dollars).
Transmitters: 7.
Low power repeaters: 2.
Satellite earth stations: Transmit/receive.

Bophuthatswana

Color: PAL System

Sets in use: 65,000 color
Networks: One.
Direct broadcasting satellite: Transmit/receive. Started June 1989.
Bophuthatswana Broadcast TV, Private Bag X2150, Mmabatho 8681. Tel.: (01401) 289111. Telex: 3017 BP; 3156 BP. Fax: (01401) 26009. Started Dec. 1983.

Personnel: Jonathan Procter, director general; Richard R. Minton, director, TV; Richard Magau, station manager, Bophuthatswana TV; Lolama Chakela, station manager, EduTel; D. G. Stewart, technical director; Regina Nkalese, public relations.

Transmitters: Brixton, Ch. 37; Ganyesa, Ch. 42; Itsoeng, Ch. 59; Kameelsdrift, Ch. 36; Kuruman, Ch. 56; Mabopane, Ch. 44; Madibogo, Ch. 55; Makadima, Ch. 54; Mmabatho, Ch. 24; Moreletse, Ch. 26; Motsweddi, Ch. 45; Pīlanesburg, Ch. 57; Taung, Ch. 39; Thabanchu, Ch. 67.

Hours of operation: 45-48 hrs. per week.
Rates: Peak hour, 1,200; 30 sec., 300 (U.S. dollars).

Transmitters: 14.
Satellite earth stations: Receive only.

Bosnia-Herzegovina

(625-line standards, Systems B & G)
 Color: PAL System

Networks: 3.
Radio-Television Bosnia-Herzegovina, VI Proleterske Brigade 4, 71000 Sarajevo. Tel. (871) 1446653. Fax: (871) 1446654. Telex: 41122. Started July 1961.

Personnel: Mufid Memija, general manager; Arif Zulic, manager, TV; Zdenka Pregelj, head of international relations.
Transmitters: First Network, 8; Second Network, 8.
Low power repeaters: First Network, 130; Second Network, 115.

Brazil

(525-line standards, System M)
 Color: PAL System

Sets in use: 14,000,000 black & white; 30,000,000 color
Networks: 5; 4 commercial, one non-commercial educational.

Rede Bandeirantes/TV Bandeirantes, Rua Radiantes, 13, 05699, P.O. Box 372, Sao Paulo, SP. Tel. 842-3011. Telex: 56375 RTBA BR. 81680 RTBA BR. 53306 RTBA BR. Fax: 842-3067.

Personnel: Joao Jorge Saad, president; Joao Carlos Saad, vice president; Jose Roberto Maluf, international director; Miguel Cipolla, superintendent of engineering; Ricardo Saad, superintendent of administration; Rubens Furtado, superintendent of programming; Sergio Armando Cruz Marcondes, network director.
 All stations commercial except Govt. owned outlets.

Full power stations: Acailandia, MA, Ch. 5; Agua Boa, MT, Ch. 6; Alta Floresta, MT, Ch. 7; Araxa, MG, Ch. 10; Bacabal, MA, Ch. 5; Barra do Bugres, MT, Ch. 11; Barra Mansa, RJ, Ch. 8; Belem, PA, Ch. 10; Belo Horizonte, MG, Ch. 7; Blumenau, SC, Ch. 7; Boa Vista, RR, Ch. 8; Brasilia, AC, Ch. 7; Brasilia, DF, Ch. 4; Campina Grande, PB, Ch. 5; Campo Grande, MS, Ch. 13; Caruaru, PE, Ch. 12; Cascavel, PR, Ch. 6; Chapeco, SC, Ch. 3; Criciuma, SC, Ch. 9; Cruzeiro do Sul, AC, Ch. 12; Cuiaba, MT, Ch. 8; Curitiba, PR, Ch. 2; Ourados, MS, Ch. 5; Florianopolis, SC, Ch. 6; Fortaleza, CE, Ch. 12; Foz do Iguaçu, PR, Ch. 10; Goiania, GO, Ch. 13; Imperatriz, MA, Ch. 4; Itaituba, PA, Ch. 6; Itajai, SC, Ch. 10; Ituiutaba, MG, Ch. 12; Joao Pessoa, PB, Ch. 13; Joinville, SC, Ch. 8; Lages, SC, Ch. 7; Londrina, PR, Ch. 13; Macapa, AP, Ch. 4; Manaus, AM, Ch. 13; Maraba, PA, Ch. 10; Mirassol d'Oeste, MT, Ch. 9; Natal, RN, Ch. 3; Paragominas, PA, Ch. 3; Ponta Grossa, PR, Ch. 7; Pres. Prudente, SP, Ch. 10; Porto Alegre, RS, Ch. 10; Porto Velho, RO, Ch. 13; Pouyes e Lacerda, MT, Ch. 13; Recife, PE, Ch. 9; Rio Branco, AC, Ch. 13; Rio de Janeiro, RJ, Ch. 7; Salvador, BA, Ch. 7; Santarem, PA, Ch. 12; Sao Luiz, MA, Ch. 6; Sao Paulo, SP, Ch. 13; Sinop, MT, Ch. 5; Taubate, SP, Ch. 6; Teresina, PI, Ch. 5; Tucuman, PA, Ch. 6; Tucuui, PA, Ch. 6; Uberaba, MG, Ch. 13; Uberlandia, MG, Ch. 10; Vitoria, ES, Ch. 10; Volta Redonda, RJ, Ch. 5; Xapuri, AC, Ch. 10.

Low power repeaters: 738.
Satellite earth stations: Transmit/receive, 2 in operation; receive only, 32 in operation.

Rede Globo/TV Globo, Rua Lopes Quintas 303, Jardim Botânico, 22463 Rio de Janeiro, RJ. Tel. 294-7732. Telex: 22795 TVGB BR. 31616. TVGB BR. 31775 TVGB BR. 23131 TVGB BR. Fax: 294-2042.

Personnel: Roberto Marinho, president; Roberto Iriarte Marinho, executive vice president; J. B. de Oliveira Sobrinho, vice president, operations; Octavio Florisbal, commercial director; Marluce Dias da Silva, administration executive; Luiz Eduardo Borgerth, international director.

BAURU—Ch. 2. Transmitter 6 kw.
BELO HORIZONTE—Ch. 12. Transmitter 17 kw.

BRASILIA—Ch. 10. Transmitter 10 kw.
CAMPINAS—Ch. 12. Transmitter 5 kw.
CURITIBA—Ch. 12. Transmitter 60 kw.
FOZ DO IGUAÇU—Ch. 5. Transmitter 1 kw.

JUIZ DE FORA—Ch. 5. Transmitter 2 kw.
LONDRINA—Ch. 3. Transmitter 12 kw.
MARINGA—Ch. 8. Transmitter 5 kw.
RECIFE—Ch. 13. Transmitter 30 kw.
RESENDE—Ch. 13. Transmitter 1 kw.

RIBEIRAO PRETO—Ch. 7. Transmitter 5 kw.
RIO DE JANEIRO—Ch. 4. Transmitter 50 kw.
SAO CARLOS—Ch. 6. Transmitter 0.7 kw.
SAO JOSE CAMPOS—Ch. 17. Transmitter 10 kw.

S. J. RIO PRETO—Ch. 2. Transmitter 2 kw.
SAO PAULO—Ch. 5. Transmitter 40 kw.
VARGINHA—Ch. 5. Transmitter 1 kw.
Transmitters: 20.

Rede Record/TV Record, Avenida Miruna 713, Aeroporto, Sao Paulo, SP. Tel. 542-9000. Telex: 22245.

Personnel: Paulo Machado de Carvalho, president; Paulo Machado de Carvalho Filho, executive director; Alfredo Machado de Carvalho, international director; Ricardo Cis.

FRANCA—Ch. 4. Transmitter 1 kw.
RIO PRETO—Ch. 8. Transmitter 2 kw.
SAO PAULO—Ch. 7. Transmitter 25 kw.
Low power repeaters: 250.

Rede Manchete/TV Manchete, Rua do Russel 766-804, Gloria, 20000 Rio de Janeiro, RJ. Tel. 265-2012; Telex: 21525 BLOC BR.

Personnel: Adolpho Bloch, president; Expedito Grossi, director general; Pedro Jack Kapeller, international director.

Rede SBT/TVS (Sistema Brasileiro De Televisao), Rua Dona Santa Velozo, 535 Vila Guilherme, 02050 Sao Paulo, SP. Tel. 292-2779; Telex: 37893 SBTV BR. 63086 SBTV BR.

Personnel: Guilherme Stolar, president; Jose Eduardo Marcondes, international director.

Transmitters: 198 (179 commercial, 19 educational).
Low power repeaters: 6,181.

Satellite earth stations: Transmit/receive, 5 in operation; receive only, 154 in operation.

British Virgin Islands

(525-line standards, System M)
 Color: NTSC System

Sets in use: 1,300
Networks: One.

Television West Indies Ltd., P.O. Box 34, Broadcast Peak, Chawell, Tortola, BVI. Tel. 809-409-43332.

Transmitters: One.
Note: Current information not available.

Brunei Darussalam

(625-line standards, System B)
 Color: PAL System

Sets in use: 67,000 color
Networks: One.

Department of Radio Television Brunei, Bandar Seri Begawan, Brunei Darussalam. Tel. 02-243111. Telex: BRUNEI BU 2311/2.

Personnel: Hj. Alidin Hj. Othman, director; Sapawi Bolhassan, deputy director; Zainal Tinggal, chief news editor; Hj. Md Yusof Hj. Abd Rahman, superintendent engineer; Pg. Ismail Pg. Mohamed, head of programs.

ANDULAU—Ch. E-8 (V-196.25, A-201.75). Transmitter 20 kw, ERP 270 kw. Started Sept. 1976.

BANDAR SERI BEGAWAN—Ch. E-5 (V-175.25, A-180.75). Transmitter 10 kw, ERP 135 kw. TV tape recording facilities. Started July 9, 1975.

Hours of operation: 4:00 p.m.-11:45 p.m., Mon.-Thur. & Sat.; 12:00 p.m.-11:45 p.m., Fri.; 9:00 a.m.-11:45 p.m., Sun. & holidays.

Rates: Peak hour, 2,615; peak 30 sec., 540 (Brunei dollars).
Transmitters: 4.

Satellite earth stations: Transmit/receive, one in operation; receive only, one in operation.

Bulgaria

(625-line standards, Systems O & K)
 Color: SECAM System

Sets in use: 1,650,000 black & white; 250,000 color
Programs: 2.

Bulgarian National TV, 29 San Stefano Str., Sofia 4. Tel. 43 481. Telex: RBG 22581; 22972.

International TV Directory

Personnel: Hacho Boyadjier, director general; Michael Melter, executive director; Ivan Draganov, director, Channel 7; Georgi Kuzmov, Director, Channel 4; Ognyan Dimov, sales manager; Kiril Gotzev, technical director; Juliana Toncheva, director, international department.

SOFIA—Ch. R-7. ERP 50 kw. TV tape recording facilities. Started Nov. 7, 1959.

Hours of operation: First channel, 13 hrs. daily; 2nd channel, 8 hrs. daily.

Transmitters: 35.

Repeaters: 12.

Low power repeaters: 250.

Burkina Faso

(625-line standards, System D)
Color: SECAM System

Sets in use: 7,700

Cable television service: One system serving more than 700 subscribers.

Television Nationale Burkina, B.P. 2530, Ouagadougou. Tel. 22-14, 22-15, 22-16.

Personnel: Paul Ismael Ouedraogo, director, radio & TV; Jean Modeste Ouedraogo, technical director; Konate Karim, head of programs; Kida Tapsoba, head of information; Joachim Zongo, head of rural radio; Sanogoh Odette, head of television.

OUAGADOUGOU—Ch. R-4. Transmitter 50-w, ERP 750-w. Started Aug. 1963. Ceased operation Jan. 1966. Later resumed service.

Hours of operation: 3 hours, 4 days a week.

Transmitters: Dne.

Note: Current information not available.

Burma

(See Union of Myanmar)

Burundi

(625-line standards, System K)
Color: SECAM System

Sets in use: 5,000 black & white; 15,000 color

Networks: Dne.

Direct broadcasting satellite: Planned.

Television Nationale du Burundi, B.P. 1900, Bujumbura, Burundi.

Personnel: Didace Baranderetse, director general; Leonidas Hakizimana, director, TV; Abraham Makuza, technical director, radio & TV; Athanase Ntinuhangura, director, radio; Virginie Ntahondereye, chief, production services; Theodore Niyokindi, chief production services, radio; Deo Rivuzumwami, chief, transmitters; Lucien Rukevya, chief, TV program service; Athanase Ntiyanogeye, chief, TV news service; Gerard Mfuranzima, chief, radio news service.

BUJUMBURA—Ch. K-25. ERP 500 w.

MANGA MOUNT—Ch. K-8. ERP 10 kw.

Rates (Peak): Hour, 60,000; 30 sec., 3,000 (Burundi francs).

Transmitters: 2.

Repeaters: 4.

Satellite earth stations: Receive only, one in operation.

Cambodia

(See Kampuchea)

Cameroon

(625-line standards, System B)
Color: PAL System

Sets in use: 70,000 black & white; 400,000 color

Networks: One, government.

Direct broadcasting satellite: Planned.

Cameroon Radio-Television Corp., P.D. Box 1634, Yaounde, Cameroon.

Personnel: Gervais Mendoze, general manager; Emmanuel Nguibamba Nloutsiri, deputy general manager; Biyiti Bi Essam, director, information; Saa Israel, director, programs; Achu Samba Francis, technical director.

YAOUNDE MBANKOLO—Ch. 5. ERP 51.8 kw.

Rates: Peak 60 sec., 720,000; 30 sec., 520,000 (CFA francs).

Transmitters: 26.

Repeaters: 2.

Low power repeaters: 4.

Satellite earth stations: Transmit/receive, 2 in operation.

Canada

(525-line standards, System M)
Color: NTSC System
(For stations, see Canadian Station Directory)

Sets in use: 2,770,000 black & white; 9,110,000 color

Cable television service: 1,775 systems in operation.

Canary Islands

(See Spain)

Central African Republic

(625-line standards, System K)
Color: SECAM System

Sets in use: 5,500 black & white; 1,500 color

Networks: One.

Radiodiffusion-Television Centrafricaine, B.P. 940, Bangui, Central African Republic. Started Feb. 1974.

Personnel: Joaquim Da Silva Nzengue, Minister of Communications; Hubert Mary Djamany, secretary general; Patrice Yanzenza, director general, TV.

Rates: Peak 30 sec., 1,400 (French francs).

Transmitters: Dne.

Low power repeaters: 2.

Satellite earth stations: Receive only.

Chad

Color: SECAM System

Sets in use: N.A.

Radiodiffusion-Television Nationale Tchadienne, B.P. 892, Ndjamena, Tchad. Tel. 2273.

Personnel: Hourmadji Moussa Doumgor, director.

Transmitters: Dne.

Chile

(525-line standards, System M)
Color: NTSC System

Sets in use: 2,300,000 black & white; 2,500,000 color

Networks: 6.

Cable television service: Dne system in operation serving 5000 subscribers. Started July 1989.

TV Chile, Television Nacional de Chile, Belavista 0990, Casilla Postal 16.104, Correo 9, Santiago, Chile. Tel. 774552. Telex: 35.20.181 TVC.

Personnel: Jorge Navarrete Martinez, director general; Bartolome Dezerega Salgado, general manager; Patricia Politzer Kerekes, director, press; Jaime Sancho M., technical manager; Gabriela Riutort Barrenechea, commercial manager; Carlos Pintocavieres, manager, administration & finances; Angel Maulen Rios, production manager.

Rates: Peak 30 sec., 2500.

Transmitters: 44.

Repeaters: Dne.

Low power repeaters: 74.

Satellite earth stations: Transmit/receive, one in operation; receive only, 41 in operation.

Corporacion de Television de la Universidad Catolica de Chile, Caupolicán 491, Concepcion. Tel. 26051.

CONCEPCION—Ch. 5 (V-75.25, A-81.75). Transmitter 5 kw, ERP 60 kw. TV tape recording facilities. Started Feb. 1973.

SANTIAGO—Ch. 7. Transmitter 4 kw, ERP 46 kw. TV tape recording facilities. Originates TV Chile programming. Started Sept. 1969.

Hours of operation: Noon-midnight, daily.
Rates: Peak 60 sec., 85; 30 sec., 54; 20 sec., 42; 10 sec., 31 (U.S. dollars).

Corporacion de Television de la Universidad Catolica de Chile, Ines Matte Urrejola 0848, Box 14,600, Santiago, Chile. Tel. 251 4000. Telex: 440182 TRECE CZ.

Personnel: Eleodoro Rodriguez M., executive director; Jorge Fernandez P., secretary general; Manuel Vega R., administration & financial director; Alfredo Abba M., program director; Ruby Anne Gumpertz, production director; Jorge Edwards M., sales manager; Rafael Richard M., engineering director; Hernan Zamora L., transmission director; Andres Egana R., special events director.

SANTIAGO—Ch. 13 (V-211.25, A-215.75). Transmitter 25 kw, ERP 250 kw. TV tape recording facilities. Started Oct. 1958.

Hours of operation: 10:30-2:00 a.m., daily.
Rates: Peak 30 sec., 1,100,000 (Chilean pesos).

Networks: One.

Transmitters: 23.

Low Power Repeaters: 42.

Satellite earth stations: Receive only, 2 in operation.

Red de Television, Universidad de Chile, Ines Matte Urrejola 0825, Santiago. Tel. 377851. Telex: 340492 TVUCH-CK. Fax: 376675 779351.

Personnel: Jaime Lavados Montes, president; Cristian Calderon Contreras, executive vice president; Vicente Lyon Correa, programming & public affairs manager; Carlos Gonzalez Rodriguez, production manager; Rodolfo Raventos Elissetche, commercial manager; Alejandro Olivos Cabrera, engineering manager; Hector Diaz Verdugo, finance manager; Daniel Martinez Laguna, administration manager.

CHILLAN—Ch. 10. Transmitter 100 w.

SAN ANTONIO—Ch. 8. Transmitter 10 kw.

SANTIAGO—Ch. 11 (V-187.25, A-191.75). Transmitter 18 kw, ERP 90 kw. TV tape recording facilities. Started Nov. 1960.

VALDIVIA—Ch. 10. Transmitter 1 kw.

VALPARAISO—Ch. 10. Transmitter 1 kw.

Hours of operation: 6:30 a.m.-24:00 p.m., daily.

Rates: Peak 30 sec., 1,800 (U.S. dollars). Ch. 5, Concepcion; Ch. 13, Santiago.

Transmitters: 3.

Repeaters: 2.

China

(625-line standards, System D)
Color: PAL System

Sets in use: 75,000,000

Networks: 3.

All stations are owned by the Government.

Bureau of Radio & Television Industry, P.D. Box 4706, Beijing, People's Republic of China. Tel. 484031.

Personnel: Han Zhi-Chuan, senior engineer & deputy director; Sun Feng, vice director; Yu Zicai, division of foreign affairs.

China Central Television (CCTV), 11 Fuxinglu Rd., Beijing 100859, China.

Personnel: Wang Feng, director.

Transmitters: 202.

Repeaters: 2,050.

Republic of China

TAIWAN PROVINCE

(525-line standards, System M)
Color: NTSC System

Sets in use: 860,000 black & white; 5,800,000 color

Networks: 4; 3 commercial, one non-commercial.

BET 21, Taiwan Television Enterprise Ltd. (TTV), No. 10, Pa Te Road, Sec. 3, Taipei. Tel. 7711515. Telex: 25714. Fax: 02-741-3626.

Personnel: Chen Chun-kuang, chairman; Chuang Cheng-yen, president; C. C. Hsiung, vice president; Lee Sheng-wen, vice president; Liu Wen-lung, vice president; Yang To-hui, chief engineer; Jason Liao, manager, news & sports department; T. W. Hsiung, manager, programming department; T. H. Fan, manager, sales department; Michael Hsiang, section chief, film acquisition & sales; Shen Yiting, section chief, public relations.

CHU-TZU SHAN—Ch. 7. Transmitter 20 kw, ERP 282/95/95 kw.

TA-SUNG-CHIA—Ch. 12. ERP 162/136/6.5 kw.

CHUNG-LIAO—Ch. 7. ERP 136/165/5.5 kw.

HWA-LIEN—Ch. 7. ERP 12/36 kw.

SU-AO—Ch. 10. ERP 4,0/0.45 kw.

TAI-TUNG—Ch. 10. ERP 1.9 kw. TV tape recording facilities. Started Oct. 1962.

Hours of operation: 05:59-08:30, 11:14-16:10 & 17:30-24:40, Mon.-Fri.; 05:59-25:45, Sat.; 07:30-24:10, Sun.

Rates: Spot 30 sec., 72,000; 10 sec., 24,000 (New Taiwan dollars).

Transmitters: 6.

Repeaters: 17.

Low power repeaters: 15.

Satellite earth stations: Transmit/receive, one in operation; receive only, one in operation.

BEF 21, China Television Company, No. 120 Chung-Yang Rd., Nankang District, Taipei, Taiwan. Tel. 751-1247. Telex: 25080.

Personnel: Tsu Sung-Chiu, chairman; H. P. Chung, president; Ling Shang-Shaung & Kao Shu, vice presidents; Chang Chung-Lun, manager, news department; S. K. Wang, manager, program department; Rex Liu, chief film buyer; Chun-Kang Tsai,

Cuba

(525-line standards, System M)
Color: NTSC System

Sets in use: 1,130,000
Networks: 2

Cuban Institute of Radio & Television, CMQ-TV, Ch. 6, 23 No. 258, Radiocentro, La Habana, Havana. Attention: Herrera.
BABINEY—Ch. 6. 1 kw, ERP 6 kw.
BARACOA—Ch. 7. 1 kw, ERP 12 kw.
BARTOLOME MASO—Ch. 10. 1 kw, ERP 53.7 kw.
CAJALBANA—Ch. 3. 1 kw, ERP 7.9 kw.
CAMAGUEY—Ch. 6. 10 kw, ERP 56 kw.
CHIVIRICO—Ch. 10. 1 kw, ERP 56.2 kw.
CIEGO de AVILA—Ch. 8. 5 kw, ERP 51.2 kw.
CIENFUEGOS—Ch. 7. 0.5 kw, ERP 7.9 kw.
GUANITO—Ch. 9. 10 kw, ERP 63.1 kw.
GUANTANAMO—Ch. 11. 5 kw, ERP 79.3 kw.
GUINES—Ch. 12. 0.1 kw, ERP 0.6 kw.
HAVANA—Ch. 6. 10 kw, ERP 129 kw.
HAVANA—Ch. 8. 0.1 kw, ERP 0.4 kw.
HOLGUIN—Ch. 3. 5 kw, ERP 27.5 kw.
JACAN—Ch. 9. 10 kw, ERP 120.2 kw.
MANZANILLO—Ch. 2. 0.1 kw, ERP 0.3 kw.
MATANZAS—Ch. 7. 0.1 kw, ERP 0.602 kw.
MOA—Ch. 10. 0.3 kw, ERP 1.2 kw.
NICARO—Ch. 10. 0.3 kw, ERP 1.2 kw.
NUEVA GERONA—Ch. 8. 5 kw, ERP 100 kw.
NUEVITAS—Ch. 9. 0.5 kw, ERP 3 kw.
PILON—Ch. 2. 0.1 kw, ERP 0.3 kw.
PUERTO BONIATO—Ch. 2. 5 kw, ERP 32.3 kw.
SALON—Ch. 7. 2 kw, ERP 31.7 kw.
SANCTI SPIRITUS—Ch. 9. 0.5 kw, ERP 1.9 kw.
SANTA CLARA—Ch. 3. 10 kw, ERP 60.3 kw.
TRINIDAD—Ch. 10. 0.1 kw, ERP 0.6 kw.
VICTORIA de las TUNAS—Ch. 11. 0.5 kw, ERP 2 kw.
YAGUAJAY—Ch. 10. 0.5 kw, ERP 2.5 kw.

Tele-Rebelde, Cadenas Nacionales de Television, Mazon No. 52, Vedado, La Habana.
BABINEY—Ch. 2. 1 kw, ERP 7.9 kw.
BARACOA—Ch. 9. 1 kw, ERP 12 kw.
BARTOLOME MASO—Ch. 12. 1 kw, ERP 53.7 kw.
CAJALBANA—Ch. 5. 1 kw, ERP 7.9 kw.
CAMAGUEY—Ch. 4. 10 kw, ERP 52.8 kw.
CHIVIRICO—Ch. 12. 1 kw, ERP 56.2 kw.
CIEGO de AVILA—Ch. 12. 1 kw, ERP 56 kw.
CIENFUEGOS—Ch. 11. 0.5 kw, ERP 7.9 kw.
GUANITO—Ch. 13. 10 kw, ERP 63.1 kw.
GUANTANAMO—Ch. 13. 5 kw, ERP 79.3 kw.
GUINES—Ch. 10. 0.1 kw, ERP 0.6 kw.
HAVANA—Ch. 2. 10 kw, ERP 132 kw.
HAVANA—Ch. 10. 0.1 kw, ERP 0.4 kw.
HOLGUIN—Ch. 8. 5 kw, ERP 27.5 kw.
JACAN—Ch. 13. 10 kw, ERP 120.2 kw.
MANZANILLO—Ch. 5. 0.1 kw, ERP 0.3 kw.
MATANZAS—Ch. 11. 0.1 kw, ERP 0.602 kw.
MOA—Ch. 12. 0.3 kw, ERP 1.2 kw.
NICARO—Ch. 12. 0.3 kw, ERP 1.2 kw.
NUEVA GERONA—Ch. 10. 5 kw, ERP 100 kw.
NUEVITAS—Ch. 12. 0.5 kw, ERP 3 kw.
PILON—Ch. 5. 0.1 kw, ERP 0.3 kw.
PUERTO BONIATO—Ch. 5. 5 kw, ERP 77.5 kw.
SALON—Ch. 11. 2 kw, ERP 31.7 kw.
SANCTI SPIRITUS—Ch. 11. 0.5 kw, ERP 1.9 kw.
SANTA CLARA—Ch. 5. 10 kw, ERP 60.3 kw.
TRINIDAD—Ch. 13. 0.1 kw, ERP 0.6 kw.
VICTORIA de las TUNAS—Ch. 13. 0.5 kw, ERP 2 kw.
YAGUAJAY—Ch. 13. 0.5 kw, ERP 2.5 kw.
Transmitters: 65.

U.S. Representative: Jack Singer Associates Inc., 49 West 87th St., New York, NY 10024.
SAN JOSE—Ch. 7. Transmitter 30 kw, ERP 360 kw. TV tape recording facilities. Started May 1960.
Hours of operation: 6:00 a.m.-1:00 p.m., daily.
Rates: Peak hour, 418,000 (colones); 30 sec., \$320 (US dollars).
Networks: One.
Transmitters: One.
Repeaters: 10.
Satellite earth stations: Receive only.

Multivision de Costa Rica Ltda., P.O. Box 4666, 1000 San Jose. Tel. 33-44-44. Fax: 21-17-34. Telex: 3043 TELEVI.
Personnel: Arnoldo Vargas Vargas, general manager; Bernardo Vargas McCallum, sales manager; Norman Vargas McCallum, engineering manager; Luis Vargas McCallum, head of acquisitions.
SAN JOSE—Ch. 4. Transmitter 5 kw, ERP 130 kw. Started Feb. 1962. TV tape recording facilities.
SAN JOSE—Ch. 9. Transmitter 12 kw, ERP 480 kw.
Hours of operation: 9:00 a.m.-midnight, daily.
Low power repeaters: 2.
Satellite earth stations: Receive only, 2 in operation.

Telesistema Nacional S.A., Canal 2, P.O. Box 2860-1000, San Jose. Tel. 31-22-22.
Personnel: Roxie Blen Sotela, president; Mario Sotela Blen, vice president; Ramon Coll Montero, general manager; Jorge Mendez, sales manager; Ricardo Jarquin, chief engineer.
SAN JOSE—Ch. 2. Transmitter 20 kw, ERP 300 kw. TV tape recording facilities.
Hours of operation: 6:00 a.m.-midnight, daily.
Rates: Peak 30 sec., 26,000 (colones).
Transmitters: One.
Satellite earth stations: Transmit/receive, one in operation; receive only, 7 in operation.

Sistema Universitario de Television TITV-UCR Canal 15, Ciudad Universitaria Rodrigo Facio, San Pedro de Montes de Oca, San Jose.
Personnel: Dr. Luis Garita Bonilla, general manager; Manuel Emilio Morales, director; Ana Lucia Faeron Angel, coordinator & director of programs; Hermann Valverde Stevanovich, operations manager.
SAN JOSE—Ch. 15. Transmitter 100 w.
Transmitters: 2.
Satellite earth stations: Receive only, one in operation.

Croatia

(625-line standards, Systems B & H)
Color: PAL System

Sets in use: 332,500 black & white; 617,500 color
Networks: One.

Hrvatska Radio-Television, Prinsavlje 3, 41000 Zagreb. Tel. 537 962.
Personnel: Antun Vrdoljak, director general; Tomislav Bakaric, director, radio; Jerko Vukov, managing director, TV; Maria Nemicic, head of TV programs; Nikola Percin, technical director; Marijan Oresnik, head of international relations department; Vladimir Ravlic, financial manager.
Transmitters: 23.
Repeaters: 218.

Vilma Rincon de Zagarra, chief, division of publications.
All programs originate in Bogota studios, all other stations are repeaters, all use HJRN-TV call letters. TV tape recording facilities, Bogota studio.
Hours of operation: Network 1: 14:30-24:10 (commercial); 12:30-16:30 & 18:30-21:00 (educational). Network 2: 08:00-24:00 (commercial). Network 3: 19:00-04:00 (educational).
Rates: Peak prime time 30 sec., 1,000,000 (Colombian pesos).
Transmitters: 126.
Low power repeaters: 180.
Satellite earth stations: One in operation.

Republic of the Congo

(625-line standards, System D)
Color: SECAM System.

Sets in use: 2,700

Radiodiffusion Television Congolaise, P.O. Box 2241, Brazzaville. Tel. 811676.
Personnel: Jean-Francois Sylvestre Souka, director general; Lucile Oba, director, radio; Jean-Gilbert Foutou, director, TV; Roger Makosso, technical director.
BRAZZAVILLE—Ch. 7. ERP 2 kw. Started experimental operation Aug. 1963.
Transmitters: Three.
Low power repeaters: 25.

Costa Rica

(525-line standards, System M)
Color: NTSC System

Sets in use: 160,000 black & white; 500,000 color
Networks: 16; 15 commercial, one, non-commercial.
Cable Television Service: 5 systems in operation serving 14,500 subscribers.
Direct broadcasting satellite: One in operation under government management.

Telecentro Canal 6, Corporacion Costarricense de Television, P.O. Box 2860, 1000 San Jose. Tel. 32-92-55.
Personnel: Roxie Blen Sotela, president; Mario Sotela, vice president; Claudio Reyes, exec. vice president & general manager; Walter Valverde, assistant general manager; Luis Guillermo Castro, assistant vice president; Javier Bazo, sales manager; Mario Gonzalez, production manager; Ricardo Jarquin, chief engineer.
SAN JOSE—Ch. 6. Transmitter 20 kw, ERP 300 kw. All color operation. TV tape recording facilities. Started Sept. 1965.
Hours of operation: 11:00 a.m.-midnight, daily.
Rates: Peak hour, 270,000; 30 sec., 30,000 (colones).
Transmitters: 2.
Low power repeaters: 4.
Satellite earth stations: Transmit/receive, one in operation; receive only, 7 in operation.

Televisora de Costa Rica S.A., TI-TVCR, Sabana Oeste, P.O. Box 3876, San Jose, Costa Rica. Tel. 32-22-22. Telex: 2220 TV-TICA.
Personnel: Olga de Picado, president; Rene Picado, general manager; Hilda Zuniga, sales; Jorge Garro L., programming; Jorge Monge, production; Eduardo Navas, administrator; Alex Sanchez, chief studio engineer; Gerardo Guzman, transmission engineer.

Personnel: Olga de Picado, president; Rene Picado, general manager; Hilda Zuniga, sales; Jorge Garro L., programming; Jorge Monge, production; Eduardo Navas, administrator; Alex Sanchez, chief studio engineer; Gerardo Guzman, transmission engineer.

manager, engineering department; I. P. Pan, manager, sales department.
TAIPEI—Ch. 9. Transmitter 10 kw, ERP 139/35 kw (bi-directional). Started Oct. 1969.
Hours of operation: 12:00-13:10 & 18:00-23:15, Mon.-Fri.; 12:00-24:00, Sat.; 11:00-23:10, Sun.
Rates: Spot 10 sec., 20,000. Program 5 min., 100,000 (New Taiwan dollars).
Repeaters: 3.
Low power repeaters: 3.

Chinese Television System, No. 100, Kuang Fu South Road, Taipei, Taiwan 10522. Tel. 7510321.

Personnel: Yee Chien-chiu, chairman; Wu Shih-shung, president; Chen Tzu-yao, vice president; Chao Yi, manager, news department; Y. H. Chang, manager, program department; S. T. Chang, manager, education department; James Fa-yu Liu, manager, engineering department; Joal K. H. Chen, manager, sales department; James Jiang, chief, film division; Terry Lee, chief, public relations; Wei Tsao-ming, secretary general; Cheng Hsu-ming, planning department; Wang Yi-tao, personnel department.

CHU-TZU SHAN—Ch. 11. ERP 706 kw; Ch. 35. ERP 1702 kw.

CHUNG-LIAO—Ch. 11. ERP 165 kw; Ch. 34. ERP 1383 kw.

FENG-MING—Ch. 8. ERP 292 kw; Ch. 36. ERP 1383 kw.

HUO-YEN SHAN—Ch. 33. ERP 283 kw.

HWA-LIEN—Ch. 11. ERP 18 kw; Ch. 35. ERP 316 kw.

I-LAN—Ch. 8. ERP 24.5 kw; Ch. 33. ERP 316 kw.

TAI-DUNG—Ch. 8. ERP 9.5 kw; Ch. 33. ERP 316 kw.

TAIPEI—Ch. 5. ERP 387/25 kw; Ch. 11. Transmitter 30 kw, ERP 216/21 kw (tri-directional).

Begin Operation: VHF Stations: Oct. 1971; UHF Stations: June 1983.

Hours of operation: 5:40-9:10, 11:30-24:30, Mon.-Tues.; 5:40-10:00, 11:30-24:30, Wed.; 5:40-9:30, 11:30-24:30, Thurs.; 5:40-10:00, 11:30-1:00, Fri.; 5:40-1:25, Sat.; 5:40-24:40, Sun.

Rates: Peak 10 min., 1,980,000; 30 sec., 99,000 (New Taiwan dollars).

Programs: 2.
Transmitters: 19.
Repeaters: 9.

Colombia

(525-line standards, System M)
Color: NTSC System

Sets in use: 1,000,000 black & white; 6,700,000 color
Networks: 3; 2 commercial, one educational.

Instituto Nacional de Radio y Television Inravision, Centro Administrativo Nacional, Via Eldorado, Bogota. Tel. 2220700. Studios: Calle 24, No. 5-64. Tel. 2414 069; 3414 068. Telex: 443111. Fax: 2220 080.

Personnel: Or. Eduardo Verano de la Rosa, executive director; Dr. Gabriel Reyes Copello, secretary general; Dr. Jorge Alberto Galindo Alvarez, director, administration; Luisa Fernanda Salazar Henao, financial director; Lilia Inez Pinzon Tovar, technical & operations director; Dr. Luis Felipe Camargo, training director; Dr. Eduardo Osorio Lozano, legal office; Dr. Jorge Orjuela, chief, division of commercial television; Dr. Adan Ramirez Casas, chief, division of educational television;

International TV Directory

Curacao

(See Netherlands Antilles)

Cyprus

(625-line standards, Systems B & G)
Color: PAL

Sets in use: 10,000 black & white; 90,000 color
Programs: Two.

Cyprus Broadcasting Corp., P.O. Box 4824, Nicosia, Cyprus. Tel. 422231. Telex: 2333. Fax: 314050.

Personnel: Marios Eliades, chairman; George Potamites, acting director general, administration & finance; Nayia Roussou, head, public & international affairs; Evangelos Louca, head, news & current affairs; Panos Ioannides, head, TV programs; Andreas Papakyriakou, head, music programs; Michael Stylianou, chief accountant; Michael Rouvim, head, commercial division; Costas Savva, head, resources; Andreas Michaelides, head, transmitters; Gregoris Maliotis, head, planning & installations; Chrysanthos Hadjiouannou, head, TV & radio studios; Pavlos Soteriades, internal auditor; Kyriakos Kikas, head, personnel.

Hours of operation: Network 1: 17:00-24:00, daily; Network 2: 7:00-3:00, daily. Rates: Peak 60 sec., 450; peak 30 sec., 250; peak 15 sec., 175 (Cyprian pounds).

MOUNT OLYMPUS—Ch. E-6 (V-182.25, A-187.75). Transmitter 20 kw, ERP 200 kw. Started on experimental basis Dec. 1964, official operation began 1966. Also operate two transmitters 10 kw, ERP 100 kw each, broadcasting the CyBC 2nd TV Channel & the Greek ET 1 program.

SINA OROS—Ch. E-8 (V-196.25, A-201.75). Transmitter 10 kw, ERP 40 kw. Started on experimental basis Dec. 1964, official operation began 1966. Currently operated by Turkish armed forces; captured during invasion of Cyprus.

Transmitters: 3.

Low power repeaters: 65.

Satellite earth stations: Transmit/receive, one in operation; receive only, one in operation.

Czech Republic

(625-line standards, Systems D & K)
Color: PAL System & SECAM III System

Sets in use: 1,139,546 black & white; 1,997,103 color

Programs: 3.

Cable television service: 6 privately owned systems in operation serving 15,000 subscribers.

Direct broadcasting satellite: Planned, estimated 1995.

Czech Television, Kavci hory, 140 70 Praha 4. Tel. 422 413 1111. Studios: Behounska 18, 658 88 Brno. Tel. 425 42 13 22 01; Dvorakova 18, 729 20 Ostrava. Tel. 4269 22 54 88.

Personnel: Ivo Mathe, director general; Zdenek Drahos, director, Brno TV studio; Miloslav Petronec, director, Ostrava TV studio.

BRATISLAVA—Mlynska Dolina, Box 2, 845 45.

BRNO—Street kpt Jarose 3, Box 373, 658 88.

KOSICE—Rampova 5-7, 043 07.

OSTRAVA—Dr. Smerala 8, Box 220 729 20.

PRAGUE—Jindriska 16, Box 883, 111 50.
Transmitters: 54.
Repeaters: 35.

Low power repeaters: 903.

Satellite earth stations: Transmit/receive, one in operation; receive only, one in operation.

Denmark

(625-line standards, Systems B & G)
Color: PAL System

Sets in use: 300,000 black & white; 2,400,000 color

Programs: 2; One commercial, one non-commercial.

Cable television service: 3 systems in operation serving 400,000 subscribers.

Danmarks Radio/Danish Broadcasting. Program production: TV-Byen, DK-2860 Soborg. Tel. 45-35203040. Distribution & stations: PTT Denmark, Telegade 2, DK-2630 Taastrup. Tel. 42-529111. Main studios in Copenhagen & Aarhus, where all programs originate, have TV tape recording facilities.

Personnel: Hans Jorgen Jensen, director general; Soren E. Jakobsen, director, TV programs; Finn Rowold, deputy director, TV programs; Hans Jorgen Skov, director, radio programs; Knud Ebbesen, deputy director, radio programs; Bent Sorensen, head of foreign relations.

U.S. Representative: Frank Esmann, Danmarks Radio/Danish Broadcasting Corp., 3001 Q St. NW, Washington, DC 20007.

Hours of operation: 10-11 hrs. daily.

Transmitters: 9.

Repeaters: 2.

Low power repeaters: 22.

Satellite earth stations: Transmit/receive, one in operation.

TV 2, Rugardsvej 25, 5100 Odense C. Tel. 6591-1244, lokal 5010.

ODENSE—Ch. 22. 500 kw.

Transmitters: One.

Repeaters: 16.

Low Power repeaters: One.

Djibouti

(625-line standards, System B)
Color: SECAM & PAL Systems

Sets in use: 6,000 black & white; 30,000 color

Networks: One.

Direct broadcasting satellite: Planned.

Radiodiffusion-Television de Djibouti, BP 97, Djibouti. Tel. 35 22 94/35 04 84. Telex: 5863.

Personnel: Mohamed Farah Moussa, director general; Arreh Houssin, assistant director; Moussed Yahya, technical department chief; Omar Said, program chief; Mohamed Daher, chief editor.

ALI SALIEH—Ch. 9. ERP 10 w.

ARTA—Ch. 5. ERP 0.5 kw.

DIKHIL—Ch. 6. ERP 10 w.

DJIBOUTI—Ch. 7. ERP 0.1 kw.

RANDA—Ch. 9. ERP 10 w.

Hours of operation: 5 hrs. daily.

Rates: Peak 30 sec. 25,000 (Djibouti francs).

Transmitters: 3.

Low Power Repeaters: 3.

Satellite earth stations: Transmit/receive, one in operation; receive only, 2 in operation.

Dominica

Sets in use: 1,500 black & white; 5,000 color

Cable television service: 6,500 subscribers.

Marpin-TV, P.O. Box 382, Roseau. Tel. 448-4107. Fax: 448-2965.

Personnel: Ron Abraham.

Transmitters: One.

Repeaters: One.

Dominican Republic

(525-line standards, System M)
Color: NTSC System

Sets in use: 3,000,000 black & white; 1,000,000 color

Networks: 5

Cable television service: 15 systems in operation.

HIN-TV, Rahintel, Apartado 1220 zone 7, Calle Hipolito Herrera Baez, Esquina Ave. Independencia, Santo Domingo. Tel. 532-2531. Radio HIN CxA. Tape recording facilities.

Personnel: Leonel Almonte Vazquez, president; Vinicio Lambert, chief engineer; Mirtha Hernandez de Capellan, controller; Jose Leon, sales manager.

U.S. Representative: International Communications Inc.

EL MOGOTE—Ch. 11. 50 kw, ERP 316 kw.

SANTIAGO—Ch. 7. 5 kw, ERP 50 kw.

SANTO DOMINGO—Ch. 7. 50 kw, ERP 316 kw.

Hours of operation: 6:00 a.m.-2:00 a.m., daily.

Rates: Peak hour, 10,000; 30 sec., 500 (pesos).

Transmitters: 4.

Repeaters: One.

HIJB-TV, Teleantillas, Autopista Duarte, Kilometro 7 1/2, Apartado 416, Santo Domingo. Tel. 567-7751.

Personnel: German E. Ornes, president.

SANTO DOMINGO—Ch. 2. Transmitter 30 kw. Ch. 13 (Santiago de los Caballeros). Transmitter 5 kw. TV tape recording facilities.

Networks: One.

Transmitters: One.

Repeaters: One.

Satellite earth stations: Receive only, 7 in operation.

HITD-TV, Telesistema Dominicano, Calle El Vergel 88, Santo Domingo.

Personnel: Waldo Ponds Cabral, president

SANTIAGO DE LOS CABALLEROS—Ch. 9. SANTO DOMINGO—Ch. 11.

SANTO DOMINGO—HJUS-TV, Tele Trese. Ch. 13. Under construction.

HISD-TV, Radio Television Dominicana, Av. Dr. Tejada Florentino No. 8, P.O. Box 969, Santo Domingo.

Personnel: R. A. Font Bernard, general manager.

SANTO DOMINGO—Ch. 4. Transmitter 5 kw, ERP 16 kw. TV tape recording facilities. Started Aug. 1952.

SANTO DOMINGO—Ch. 5 & 12.

Hours of operation: Noon-11 p.m.

Repeaters: 4.

HIMQ-TV, Colorvision, Box 30043, Calle Emilio A. Morel, Esquina Luis Perez Ens., La Fe. Tel. 566-5876/79. Telex: 3264327.

Personnel: Manuel A. Quiroz, general manager; Adriano Rodriguez, program manager.

SANTO DOMINGO—Ch. 9 & 2. Transmitter 25 kw, ERP 150 kw. Started 1969.

Hours of operation: 6:00 a.m.-1:00 a.m.

Rates: Peak hour, 8500; 30 sec., 450 (U.S. dollars).

Transmitters: One.

Repeaters: 3.

Networks: 5.

Satellite earth stations: Receive only, 7 in operation.

Ecuador

(525-line standards, System M)
Color: NTSC System

Sets in use: 500,000 black & white; 1,500,000 color

Networks: 7.

Cable television service: Systems in Guayaquil & Quito serving 15,000 subscribers.

Cadena Ecuatoriana de Television C.A., Avenida de las Americas, P.O. Box 673. Tel. 397-888. Telex: 04-3530 DIEZTV ED. Fax: 593 4-287544; 593 4-328077.

Personnel: Roberto Isaia D., chairman; Louis R. Hanna, president; Jorge E. Perez P., general manager; Jorge Kronfle, sales manager; Alfredo Adum, production manager; Aldo R. Ottati, technical manager; Blanca Ugarte, promotional department.

GUAYAQUIL—Ch. 10. Transmitter 10 kw, ERP 40 kw. TV tape recording facilities. Started May 30, 1968.

Hours of operation: 18 hrs., daily.

Rates: Peak 30 sec., 1,300,000 (sucres).

Networks: One.

Transmitters: 33.

Low power repeaters: 16.

Satellite earth stations: Transmit/receive, 4 in operation.

HC-TEN2, Corporacion Ecuatoriana de Television S.A., Casilla 1239, Guayaquil. Tel. 309444. Studios: Cerro del Carmen. Ownership: Xavier Alvarado Roca.

Personnel: Xavier Alvarado Roca, president; Francisco Arosemena, vice president, finance; Enrique Arosemena, vice president, production; Carlos Luis Jurado, chief engineer.

GUAYAQUIL—Ch. 2. Transmitter 6 kw, ERP 50 kw. Started March 1967.

Hours of operation: 06:30-01:30, daily.

Rates: Peak 60 sec., 590,000; 30 sec., 475,000 (sucres).

Networks: 2.

Transmitters: 5.

Satellite earth stations: Receive only, 2 in operation.

Teleamazonas, Casilla 4844, Quito, Ecuador. Tel. 430-313; 430-350.

Personnel: Eduardo Granda Garces, general manager; Alfredo Escobar C., executive vice president; Patricio Avila, programming manager & chief of production; Ramon Unda, chief of operations; Layla de Rojas, administration manager; Abel Castillo, director, news department; Tony Escobar, chief engineer; Cristian Nunez, sales manager.

GUAYAQUIL—Ch. 5. Transmitter 18 kw.

QUITO—Ch. 4. Transmitter 6 kw, ERP 500 kw. Started May 1959. TV tape recording facilities.

Rates: Peak 30 sec., 311 (U.S. dollars).

Programs: One.

Transmitters: 2.

Repeaters: 4.

Low power repeaters: 20.

Satellite earth stations: Receive only, one in operation.

HCTNTV-1, Televisora Nacional Cia Ltda., Calle Bosmediano 447 y Jose Carbo, P.O. Box 6615, Quito, Ecuador. Tel. 448-100; 445-491. Fax: 445-488.

Ownership: Ecuavisa.

Personnel: Xavier Alvarado Roca, president; Francisco Arosemena, vice president,

finance; Enrique Arosemena, vice president, production; Alfonso Espinosa de Los Monteros, director, information; Patricio Jaramillo, station manager.

QUITO—Ch. 8. Transmitter 10 kw, ERP 100 kw. TV tape recording facilities. Started June 1970.

Hours of operation: 6:30 a.m.-12:30 a.m., daily.

Rates: Peak 30 sec., 263,000 (sucres).

Transmitters: One.

Low power repeaters: 14.

Satellite earth stations: Receive only, one in operation.

Egypt

(See Arab Republic of Egypt)

El Salvador

(525-line standards, System M)
Color: NTSC System

Sets in use: 1,000,000 black & white; 500,000 color

Cable television service: 2 systems in operation.

YSR-TV, Canal Dos S.A., Alameda Manuel E. Araujo Km. 5, P.O. Box 720, San Salvador, El Salvador. Cable: Teledos. Tel. 23-6744.

Personnel: B. Eserski, general manager & film buyer; Roberto Henriquez Coto, technical director.

SAN SALVADOR—Ch. 2 (V-55.26, A-59.76). Transmitter 25 kw, ERP 100 kw. Started Nov. 1965. TV tape recording facilities.

Hours of operation: 17:30-05:30 (GMT).

Transmitters: One.

YSU-TV, Canal 4 TV, Carretera Panamericana y Av. Olimpica. Tel. 24-46-33.

Personnel: R. Calvo, general manager; Oscar Claros, chief engineer; Carlos Flores, director, production; Myra Nochez, sales manager.

SAN SALVADOR—Ch. 4 (V-67.25, A-71.75). Transmitter 11 kw, ERP 66 kw. Started Dec. 1958. TV tape recording facilities.

Hours of operation: 22:00-06:00 (GMT).

Transmitters: One.

Satellite earth stations: Receive only, one in operation.

Direccion de Television Cultural Educativa, Box 4, Nueva San Salvador. Tel. 284599; 280499. Telex: 21046 TVN SAL. Fax: 280973.

Personnel: Regina Giron, general director; Pedro Saravia, production manager; Heliodoro Guzman, technical manager; Israel Rivera, programming manager.

NUEVA SAN SALVADOR—Ch. 8. Transmitter 5 kw, ERP 109.9 kw. Started Jan. 1973.

NUEVA SAN SALVADOR—Ch. 10. Transmitter 5 kw, ERP 109.9 kw. TV tape recording facilities. Started Jan. 1973.

Hours of operation: 6:00-23:00.

Transmitters: 2.

Repeaters: 5.

Satellite earth stations: Receive only, one in operation.

YSWA-TV, Canal Seis S.A., Carretera A Santa Tecla, Apartado Postal 1801. Tel. 23-5122.

Personnel: Dr. Pedro Leonel Moreno Monge, general manager; Maximiliano Rodriguez, chief engineer; Roberto Flores, sales manager; Tomas Panameno, production manager.

SAN SALVADOR—Ch. 6. Transmitter 18 kw, ERP 150 kw. TV tape recording facilities.

Rates: Peak 30 sec., 435.00 (pesetas).

Transmitters: One.

Satellite earth stations: Receive only, one in operation.

Equatorial Guinea

(625-line standards, System B)

Sets in use: 2,000

MALABO—Ch. E-2 (Govt.). Started July 1968.

Note: No additional information available.

Transmitters: One.

Ethiopia

(625-line standards, System B)
Color: PAL System

Sets in use: 100,000 black & white; 100,000 color

Programs: One.

Ethiopian Television, P.O. Box 5544, Addis Ababa. Tel. 116701-05. Telex: 21429 ETV ET. Cable: ETHIOTV.

Personnel: Teshome Asrat, general manager; Gibril Abawari, advisor & expert; Gessese Abay, chief engineer; Benyam Abreha, head, news & current affairs; Asefela Bekele, acting head, Amharic programming; Degefe Bula, head, Oromiyna programming; Brhanu Abbadi, head, Tigrigna programming; Asfaw Idosa, head, production; Meaza Zewdea, acting head, program exchange & film buyer.

ADDIS ABABA—Ch. 7. Transmitter 1 kw, ERP 5 kw. Started Nov. 1964.

ARBA MINCH—1 kw.

BAHER DAR—0.4 kw.

DEBRE MARKOS—1 kw.

DESSIE—1 kw.

DIRE DAWA—0.25 kw.

GOBA—1 kw.

GONDER—0.5 kw.

HARAR—1 kw.

JIMMA—0.5 kw.

MEKELE—1 kw.

METU—0.5 kw.

NAZERATH—1 kw.

NEKEMTE—0.5 kw.

SHASHEMENE—1 kw.

Hours of operation: 5-1/2 hrs. daily, Mon.-Fri.; 10 hrs. daily, Sat. & Sun.

Rates: Peak hour, 43.00/Min.; peak 30 sec., 35.00 (U.S. dollars).

Transmitters: 15.

Repeaters: One.

Low power repeaters: 4.

Satellite earth stations: Transmit/receive, 2 in operation; receive only, 2 in operation.

Finland

(625-line standards, Systems B & G)
Color: PAL System

Sets in use: 70,571 black & white; 1,803,102 color

Networks: 4; 1 commercial, 3 non-commercial.

Cable television service: 220 operating systems, serving 753,116 subscribers.

The Finnish Broadcasting Co. Ltd. (Oy Yleisradio Ab), Radio & TV Centre, P.O. Box 10, FIN-00241, Helsinki. Tel. 358 0 14801. Telex: 121270. Fax: 358 0 1480 3390; TV 2, P.O. Box 196, FIN-33101 Tampere. Tel. 358 0 456111. Telex: 22176.

Personnel: Reino Paasilinna, director general; Jouni Mykkanen, deputy director general & director, resources; Aarno Kaila, director, TV-1; Arne Wessberg, director, TV-2; Bengt Bergman, director, FST (Swedish language Radio & TV); Erkki Larkka, director, engineering; Ulla-Kristiina Haarmma, head of international relations.

HELSINKI—TV Program 1: TV-Keskus, SF-00240 Helsinki. Tel. 14801. Telex: 12-4797 (TV news); 12-1270 (program exchange); 12-1055 (purchasing & sales).

TAMPERE—TV Program 2: Tohlopinranta 31, SF-33270 Tampere. Tel. 456111. Telex: 22-176. TV tape recording facilities.

AHTARI—Ch. 26, Ch. 39. ERP 100 kw each.

AHVENANMAA—Ch. 5. ERP 10 kw; Ch. 28. ERP 300 kw.

ANJALANKOSKI—Ch. 5. ERP 30 kw; Ch. 49, Ch. 56. ERP 600 kw each.

ESPOO—Ch. 6. ERP 180 kw; Ch. 8. ERP 60 kw; Ch. 24, Ch. 35. ERP 600 kw each.

EURAJOKI—Ch. 11. ERP 20 kw; Ch. 33, Ch. 36. ERP 600 kw each.

FISKARS—Ch. 23, Ch. 31, Ch. 41, Ch. 58. ERP 100 kw each.

HAAPAVESI—Ch. 9. ERP 60 kw; Ch. 31. ERP 1000 kw.

IISALMI—Ch. 6. ERP 1 kw; Ch. 22, Ch. 29. ERP 20 kw each.

INARI—Ch. 10. ERP 30 kw; Ch. 54. ERP 500 kw.

JOUTSENO—Ch. 10. ERP 10 kw; Ch. 32, Ch. 60. ERP 600 kw each.

JYVASKYLA—Ch. 11. ERP 10 kw; Ch. 25, Ch. 35. ERP 600 kw each.

KARIGASNIEMI—Ch. 7. ERP 1 kw; Ch. 37. ERP 200 kw.

KERIMAKI—Ch. 9. ERP 10 kw; Ch. 55, Ch. 58. ERP 600 kw each.

KIITELYVAARA—Ch. 35. Ch. 38. ERP 50 kw each.

KOLI—Ch. 8. ERP 20 kw; Ch. 51, Ch. 57. ERP 600 kw each.

KRUUNUPYY—Ch. 7. ERP 10 kw; Ch. 30, Ch. 33. ERP 200 kw each.

KUOPIO—Ch. 7. ERP 80 kw; Ch. 36, Ch. 49. ERP 600 kw each.

KUTTANEN—Ch. 5. ERP 3 kw; Ch. 50. ERP 20 kw.

LAHTI—Ch. 9. ERP 80 kw; Ch. 40, Ch. 51. ERP 600 kw each.

LAPUA—Ch. 5. ERP 80 kw; Ch. 24, Ch. 40. ERP 1000 kw each.

MIKKELI—Ch. 6. ERP 10 kw; Ch. 28, Ch. 38. ERP 600 kw each.

OULU—Ch. 7. ERP 60 kw; Ch. 11. ERP 20 kw; Ch. 33. ERP 40 kw.

PERNAJA—Ch. 26, Ch. 36, Ch. 39, Ch. 55. ERP 100 kw each.

PIHTIPUDAS—Ch. 10. ERP 60 kw; Ch. 43. ERP 1000 kw.

POSIO—Ch. 10. ERP 10 kw; Ch. 27. ERP 500 kw.

PYHATUNTURI—Ch. 5. ERP 60 kw; Ch. 32. ERP 650 kw.

PYHAVUORI—Ch. 6, Ch. 10. ERP 20 kw each; Ch. 35, Ch. 12. ERP 20 kw each.

ROVANIEMI—Ch. 49, Ch. 53, Ch. 56. ERP 100 kw each.

RUKA—Ch. 4. ERP 3 kw; Ch. 51. ERP 300 kw.

TAIVALKOSKI—Ch. 6. ERP 60 kw; Ch. 23. ERP 600 kw.

TAMMELA—Ch. 10. ERP 10 kw; Ch. 30, Ch. 37. ERP 600 kw each.

TAMPERE—Ch. 8. ERP 80 kw; Ch. 53, Ch. 59. ERP 1000 kw each.

TERVOLA—Ch. 3. ERP 20 kw; Ch. 25. ERP 1000 kw.

TURKU—Ch. 7. ERP 60 kw; Ch. 9. ERP 30 kw; Ch. 54, Ch. 57. ERP 1000 kw each.

UTSJOKI—Ch. 6. ERP 1 kw; Ch. 34. ERP 20 kw.

VAASA—Ch. 9, Ch. 11. ERP 1 kw each; Ch. 51. ERP 20 kw.

VUOKATTI—Ch. 4. ERP 40 kw; Ch. 59. ERP 1000 kw.

VUOTSO—Ch. 8. ERP 0.25 kw; Ch. 28. ERP 1 kw.

YLLAS—Ch. 11. ERP 60 kw; Ch. 52. ERP 900 kw.

Hours of operation: TV 1: 9 a.m.-12 p.m. approx., daily; TV 2: 4 p.m.-12 p.m. approx., daily.

Transmitters: 120.

Repeaters: 374.

Satellite earth stations: Receive only, 200 in operation.

Channel Three Finland, Ilmalantori 2 SF-00240 Helsinki. Tel. 358 0 150 01. Fax: 358 0 150 0677.

Personnel: Heikki Lehmusto, director TV3

Hours of operation: 50 hours, weekly.

MTV Oy, 00033 MTV3, Helsinki. Tel. 358-0-15001. Fax: 358-0-1500 707; Telex: 124319. Cable: COMTELE. Operates the third national television channel. The network is owned by the Finnish Broadcasting Company (YLE), which rents broadcasting time to MTV.

Personnel: Eero Pilkama, president; Jaakko Paavola, executive vice president; Tauno Aijala, vice president, programming; Hannu Marsalo, vice president, technical operations; Eero Aalto, vice president, marketing; Pekka Hyvarinen, editor-in-chief; Jorma Miettinen, assistant director, communications.

Hours of operation: 3,600 hrs., annually.

Rates: Peak 60 sec., 156,980; low, 27,580; peak 30 sec., 78,490 (fim).

France

(625-line standards, System L)
Color: SECAM System

Sets in use: 2,230,000 black & white, 29,750,000 color

Networks: 7.

Cable television service: 256 systems serving 24,800 subscribers.

Direct broadcasting satellite: One in operation. Started October 1988.

TeleDiffusion de France (TDF), S.A. 21-27 rue Barbes, BP 518, F-92542 Montrouge Cedex. Tel. Paris 49.65.10.00. Telex 250738F. Organization responsible for transmitters.

Personnel: Xavier Goyou Beauchamps, president; Pascal Machuel, director general; Pierre Gilles, deputy director general, external relations; Philippe Levrier, deputy director general, exploitation & regional coordination.

Transmitters: 609.

Television Francaise 1 (TF1), 1, quai du Point-du-Jour, 92656 Boulogne Cedex, France. Tel. Paris 42.75.12.34. Telex: 250.878.

Personnel: Patrick Le Lay, president; Jean Claude Oassier, director, operations Etienne Mougéotte, director, broadcasting; Pierre Yves Guegen, director, finances; Soune Werde, director, international relations.

U.S. Representative: Josabeth Orucker, 1270 Ave. of the Americas, New York, NY 10020. Tel. 212-974-1960.

Transmitters: 112.

Antenne 2 France, 22 Ave Montaigne, 75387 Paris Cedex 08. Tel. 42.99.42.42. Telex: BURETRA 642.313. Fax: 42995145

Personnel: Herve Bourges, president; G. Vanderchmitt, director general; Jean-Pierre David, director; C. Otzenberger, director,

International TV Directory

programs; Bibiane Godfroid, programming director; A. Denvers, director, information; J. Reveillon, director, sports; Philippe Belingard, director, international & legal affairs; P. Costanzo, director, technical services; Claude Basso, director, finance; B. Montanier, director, communications; M. Slama, director, information.

Rates: Peak 60 sec., 606,000; peak 30 sec., 290,000 (French francs).

Networks: One.

Transmitters: 112.

Low power repeaters: 3257.

France 3, 116, avenue du President Kennedy, 75790 Paris Cedex 16. Tel. Paris 4230.22.22. Telex: 630 720F; 615 906F; Fax: 46479294.

One national network broadcasting 14-1/2 hours of programming and 12 regional stations broadcasting 2-1/2 hours of programming daily.

Personnel: Hervé Bourges, president; Dominique Alduy, director general; Francois Tron, communications director; Charles Greber, promotion director; Roger Andre Larrieu, program director; Roger Gicquel, director, finance & administration; Norbert Balit, national news director; Marc Lavedrine, director, spot sales.

Rates: Peak 60 sec., 247,000; 30 sec., 130,000 (French francs).

Transmitters: 112.

Canal Plus, 85/89 Quai Andre Citroen, F-75015, Paris. Phone: 45.33.74.74. Telex: 201141. Fax: 45300071.

Personnel: Andre Rousset, president; Pierre Lescure, director general; Jean-Claude Dumoulin, asst. director general; Jerome Valcke, director, information; Daniele Palau-Glanchant, international relations; Marc-Andre Feffer, secretary general; Alain de Greef, director, programming.

Canal Plus carries subscription programming. Hours of operation: 6:30 p.m.-3:00 a.m., Mon.-Fri.; 00:01-24:00, Sat. & Sun.

Transmitters: 28.

Low-power repeaters: 179.

LA CINQ, 21 rue Jean Goujon, 75008 Paris. Tel. 42.89.60.00.

Personnel: Robert Hersant, president-director general; Silvio Berlusconi, vice president-director general; Philippe Ramond, general manager.

Television stations: 132.

Rates (Peak): Hour, 240,000; 30 sec., 120,000 (French francs).

Networks: One.

Transmitters: 28.

Repeaters: 3.

Low Power Repeaters: 75.

Satellite Earth Stations: Transmit/receive, one in operation; receive only, 12,098 in operation.

Societe Nationale de Radio-Television Francaise, RFO d'Outre-Mer, 5 Avenue du Recteur Poincare, 75016 Paris. Tel. 45.24.71.00.

Personnel: Francois Giquel, president-director general; Bernard Broynet, director general; Jean-Paul Ciret, director, programs; Francois Renevier, technical director; Francois Schweitzer, financial director.

Operates radio & television stations in the following French departments and overseas territories: French Guiana, French Polynesia, Mayotte, Guadeloupe, Martinique, New Caledonia, Reunion, St. Pierre & Miquelon, Wallis & Futuna.

Repeaters: TV1, 111; TV2, 103.

French Guiana

(625-line standards, System K)
Color: SECAM System

Sets in use: 4,900

RFO, BP 336, 97305, Cayenne. Tel. 31 15 00.

Personnel: Jean-Claude Gelin, regional director, RFO Guyane.

CAYENNE—Ch. 4. Transmitter 100 w.

Transmitters: One.

Low power repeaters: 6.

French Polynesia

(625-line standards, System K)
Color: SECAM System

Sets in use: 22,300

RFO, Box 125, Papeete, Tahiti. Tel. 20551.

Personnel: Alain Legarrec, chief of service. MAHAENA—Ch. 7. Transmitter 100 w; Ch.

31. Transmitter 200 w.

MAHINA—Ch. 5. Transmitter 50 w; Ch. 48. Transmitter 200 w.

MONT-MARAU—Ch. 8. Transmitter 1 kw; Ch. 40. Transmitter 2 kw.

PAPAREVA—Ch. 6. Transmitter 100 w; Ch. 48. Transmitter 200 w.

PAPEETE—Ch. 4. Transmitter 100 w; Ch. 6. Transmitter 50 w; Ch. 30. Transmitter 200 w; Ch. 59. Transmitter 10 w.

PUNAAUIA—Ch. 5. Transmitter 100 w; Ch. 52. Transmitter 200 w.

TARAVAO—Ch. 4. Transmitter 100 w; Ch. 23. Transmitter 200 w.

Transmitters: One.

Low power repeaters: 10.

Gabon

(625-line standards, System K)
Color: SECAM System

Sets in use: 5,000

Radio Television Gabonaise, RTG, BP 150, Libreville. Tel. 732784.

Personnel: Jacques Adiahenot, director general; Simon Auge, deputy director general; TV; Michel Kingbell, director, TV programming; Christophe Othamot, director, administration.

LIBREVILLE—Ch. K-3. Transmitter 50 w. Started May 1963. TV tape recording facilities.

Hours of operation: 19:00-22:00, daily.

Repeaters: One.

Low power repeaters: 5.

Federal Republic of Germany

(625-line standards, Systems B & G)
Color: PAL System

Sets in use: 955,800 black & white; 30,090,200 color

Networks: 9; 2 national, 7 regional.

Cable television service: Numerous systems serving 14,860,000 subscribers under the authority of the German Post Telekom.

Direct broadcasting satellite: One in operation. Began: Sept. 29, 1989.

Arbeitsgemeinschaft der Oeffentlich-Rechtlichen Rundfunkanstalten der Bundesrepublik Deutschland, ARD, Arnulfstrasse 42, Postfach 20 06 65, D-80006 Munich. Tel. 5900-01. Fax: 5900-3249. Telex: 05-22480. "First Program" Erstes Deutsches Fernsehen and "Eins Plus", finished by the end of 1993 followed by a 30% partnership in 3SAT together with ZDF

(Germany), ORF (Austria) and SRG (Switzerland), are operated by 11 independent regional broadcasting systems, operating as institutions under public law. Deutsches Fernsehen broadcasts a common program throughout Germany, coordinated by the "Programmdirektion Deutsches Fernsehen" of the ARD. "Third Programs" are operated by the eleven ARD stations on a regional basis.

Personnel: Dr. Guenter Struve, program director; Dr. Richard Dill, controller, international relations; Hartmann Von der Tann, controller, politics & culture; Wemer Zimmer, controller, sports; Margaret Trappmann, press & information.

Hours of operation: 06:00-17:15, 20:00-00:30, Mon.-Fri.; 09:00-17:30 & 20:00-03:00, Sat.; 9:00-01:00, Sun. Began telecasting in color Aug. 1967.

Rates: ARD 29,800 (regional programs); ZDF 65,800 (national programs) (Deutsche marks).

Bayerischer Rundfunk, Rundfunkplatz 1, D-80335 Munich 2. Tel. 5900-01. Telex: 521-070. Fax: 5900-2375. TV tape recording facilities. Began color telecasting Aug. 1967.

Personnel: Prof. Albert Scharf, director general; Gabriele von Watzdorf, legal director; Wolf Feller, director, TV & deputy of director general; Jutta Lowag, administrative director; Frank Mueller-Roemer, technical director; Dr. Ernst Emrich, radio director.

Networks: One.

Transmitters: 14.

Low power repeaters: 336.

Hessischer Rundfunk, Bertramstrasse 8, D-6000 Frankfurt/Main 1, Postfach 101001. Tel. 1551. Fax: 1552900; Telex: 04 11127.

Personnel: Dr. Hartwig Kelm, director general; Dr. Artur Jerger, director, administration; Dr. Hans-Werner Conrad, program director, TV; Gerd Pohle, technical director; Dr. Helmut Gegenwart, chief legal adviser.

ANGELBURG—Ch. 52. ERP 500 kw.

FELDBERG—Ch. 54. ERP 500 kw.

HABICHTSWALD—Ch. 41. ERP 100 kw.

HOHER MEISSNER—Ch. 55. ERP 470 kw.

HOHES LOHR—Ch. 45. ERP 30 kw.

KREHBERG—Ch. 43. ERP 100 kw.

RHON—Ch. 37. ERP 350 kw.

RIMBERG—Ch. 39. ERP 332 kw.

Hours of operation: Regional programming approx. 17:25-20:00, weekdays. Third program: 17:00-23:00, Mon.-Fri.; 13:45-24:00, Sat.; 9:45-24:00, Sun.

Rates: ARD, TV regional Hessen 1, 30 sec., 7,251; TV regional Hessen 3, 30 sec., 3,510 (Deutsche marks).

Networks: 2.

Transmitters: ARD, 8; Third Program, 8.

Low power repeaters: ARD, 257; Third Program, 278.

Satellite earth stations: Receive only, 2 in operation.

Norddeutscher Rundfunk, Rothenbaumchaussee 132, 2000 Hamburg 13. Tel. 040/4156-2303. Telex: 2198910. TV tape recording facilities. Began color telecasting Aug. 1967.

Personnel: Dr. Jobst Plog, director general; Thomas Bernd Stelling, deputy director general; Dr. Jurgen Kellermeier, program director, TV; Gernot Romann, program director, radio; Joachim Lampe, production director; Gerd Bock, director, engineering; Dr. Hans Heinrich Pehrs, director, administration; Dr. Werner Hahn, legal advisor; Heinz Lehmann, film buyer.

AURICH—Ch. 43. ERP 210 kw; Ch. 53. ERP 250 kw.

BREMEN—Ch. 42. ERP 500 kw.

BUNGSBERG—Ch. 47. ERP 235 kw; Ch. 50. ERP 260 kw.

CLOPPENBURG—Ch. 40. ERP 47 kw.

CUXHAVEN—Ch. 41. ERP 2 kw; Ch. 48. ERP 330 kw; Ch. 51. ERP 250 kw each.

DANNENBERG—Ch. 43. ERP 250 kw.

EIDERSTEDT—Ch. 44. ERP 380 kw.

FLENSBURG—Ch. 4. ERP 50 kw; Ch. 57. ERP 150 kw.

GOTTINGEN—Ch. 59. ERP 250 kw.

HAMBURG—Ch. 9. ERP 100 kw; Ch. 26. ERP 10 kw; Ch. 40, Ch. 56. ERP 500 kw.

HANNOVER—Ch. 8. ERP 5 kw; Ch. 44. ERP 500 kw.

HARZ—Ch. 10. ERP 100 kw; Ch. 53. ERP 500 kw.

HEIDE—Ch. 10. ERP 25 kw.

HELPTERBERG—Ch. 22. ERP 700 kw; Ch. 37. ERP 350 kw.

HOEBECK—Ch. 45. ERP 440 kw.

KIEL—Ch. 5. ERP 12 kw; Ch. 55. ERP 250 kw.

LINGEN—Ch. 41, Ch. 59. ERP 400 kw each.

LUBECK—Ch. 33. ERP 240 kw.

MARLOW—Ch. 8. ERP 100 kw; Ch. 24. ERP 700 kw.

MINDEN—Ch. 54. ERP 20 kw.

MOLLN—Ch. 53. ERP 20 kw.

NEUMUNSTER—Ch. 28. ERP 500 kw.

NIEBULL—Ch. 29. ERP 100 kw; Ch. 60. ERP 150 kw.

OSNABRUCK—Ch. 50. ERP 250 kw; Ch. 56. ERP 138 kw.

SCHLESWIG—Ch. 45. ERP 100 kw.

SCHWERIN—Ch. 11. ERP 100 kw; Ch. 29. ERP 700 kw.

STADTHAGEN—Ch. 47. ERP 100 kw.

STEINKIMMEN—Ch. 55. ERP 500 kw.

UELZEN—Ch. 58. ERP 400 kw.

VERDEN—Ch. 60. ERP 58 kw.

VISSELHOEVEDE—Ch. 7. ERP 20 kw.

Rates: Peak 30 sec., 17,070 (Deutsche marks).

Networks: 2.

Transmitters: 45.

Repeaters: 2.

Low power repeaters: 286.

Satellite earth stations: Receive only, 2 in operation.

Radio Bremen, Burgermeister-Spitta-Allee 45, 28329 Bremen. Tel. 246-0. TV tape recording facilities. Began color telecasting Aug. 1967.

Personnel: Karl-Heinz Klostermeier, director general; Dr. Rudiger Hoffmann, program director, TV; Manfred Hemmerling, manager, TV department; Fritz Senf, manager, TV production; Peter Spittel, manager, camera department.

BREMEN—Ch. 22, Ch. 42. 250 kw each.

BREMERHAVEN—Ch. 45. Transmitter 30 kw; Ch. 59. Transmitter 0.4 kw.

Hours of operation: 8:30-24:00, daily.

Rates: Advertising sold by Radio Bremen Werbung.

Networks: 2.

Transmitters: 2.

Repeaters: 3.

Saarlaendischer Rundfunk, Funkhaus Halberg, 6600 Saarbruecken, Postfach 1050. Tel. 6020. Fax: 602 3874. Telex: Sarbk 4/428977. TV tape recording facilities. Began color telecasting Aug. 1967.

Personnel: Dr. Manfred Buchwald, director general; Fritz Raff, administration director; Hans-Harro Schmidt, director, radio programs; Werner Zimmer, director, TV programs; Werner Glesner, technical director.

Hours of operation: 6:00-24:00, daily.

Rates: 60 sec., 2,143; 30 sec., 1,077 (Deutsche marks).

Programs: 2 non-commercial.

Transmitters: One.

Low power repeaters: 50.

Transmitters: Third Program, One.
Low power repeaters: 80.

Sender Freies Berlin, Masurenallee 8-14, D-1000 Berlin 19. Tel. 30310. Fax: 301-5062. TV tape recording facilities. Began color telecasting Aug. 1967.

Personnel: Dr. Gunther von Lojewski, director general; Jeus Weudland, director, radio programs; Horst Schattle, director, TV programs; Dirk-Jens Rennefeld, administration director; Wolfgang Mittas, legal advisor.

SCHAFFERBERG—Ch. 39. ERP 200 kw.
SCHOLZPLATZ—Ch. 7. ERP 100 kw.
Hours of operation: 9:00-00:30, daily.
Rates: Peak 60 sec., 9,944; 30 sec., 4,972; 15 sec., 2,486 (Deutsche marks).

Networks: 2.
Transmitters: 2.

Sueddeutscher Rundfunk SDR, Neckarstrasse 230, Postfach 106040 70049 Stuttgart 10. Tel. 0711/929-2010. TV tape recording facilities. Began color telecasting Aug. 1967.

Personnel: Hermann Fuenfgeid, director general; Dr. Hans Heiner Boelte, program director, TV; Dr. Friedmar Lueke, program director, radio; Dr. Dietrich Schwarze, technical director; Margret Wittig-Terhardt, head of administration & legal advisor; Dr. Hansjoerg Bessler, press & public relations; Dr. Michael Buss, media research.

Rates: Peak, 2,500, national; 440, regional (Deutsche marks).

Networks: 2.
Transmitters: 1, 8; Network 2, 7.
Repeaters: 31.
Low power repeaters: Network 1, 244; Network 2, 285.

Satellite earth stations: Receive only, one in operation.

Suedwestfunk, Hans-Bredow-Strasse, Postfach 820, 7570 Baden-Baden. Tel. (07221) 92-0. Fax: 32915. TV tape recording facilities.

Personnel: Willibald Hill, director general; Dr. Hans-Joachim Lehmann, administration director; Dr. Wolfgang Krank, technical director; Kurt Rittig, program director, TV.

Hours of operation: 16:10-24:00, Mon.-Fri.; 13:30-24:00, Sat.; approx. 9:30-24:00, Sun.

Rates: Peak 60 sec., 23,450; 45 sec., 19,800; 30 sec., 14,950; 20 sec., 11,050; 15 sec., 9,000; 7 sec., 5,000 (Deutsche marks).

Networks: One.
Transmitters: 39.
Low power repeaters: 634.
Satellite earth stations: 2.

Westdeutscher Rundfunk Koeln, Appellhofplatz 1, Postfach 101950, 50600 Koeln. Tel. 2201. Fax: 220-4800. TV tape recording facilities. Began color telecasting Aug. 1967.

Personnel: Friedrich Nowotny, director general; Joern Klamroth, program director, TV; Dr. Dieter Hoff, technical director; Roland Freyberger, executive production director; Manfred Jenke, program director, radio; Ulrike Ries-Augustin, public relations director.

AACHEN—Ch. 58. ERP 400 kw.
BIELEFELD—Ch. 46. ERP 500 kw.
BONN—Ch. 49. ERP 65 kw.
DORTMUND—Ch. 53. ERP 500 kw.
DUESSELDORF I—Ch. 55. ERP 450 kw.
DUESSELDORF II—Ch. 39. ERP 100 kw.
EGGEBIRGE—Ch. 48. ERP 190 kw.
HOCHSAUERLAND—Ch. 40. ERP 250 kw.
LUEDENSCHEID—Ch. 60. ERP 150 kw.

MINOEN—Ch. 57. ERP 300 kw.
MONSCHAU—Ch. 50. ERP 330 kw.
MUNSTER—Ch. 45. ERP 190 kw.
WESEL I—Ch. 48. ERP 420 kw.
WESEL II—Ch. 59. ERP 200 kw.
WUPPERTAL—Ch. 42. ERP 85 kw.
Hours of operation: Third Program West 3, approx. 18:15-0:30, Mon.-Fri.; 9:00-0:30, Sat.; 8:30-0:30, Sun. School TV (Third channel)—10:00-12:00, Mon.-Fri.
Satellite earth stations: One.

Westdeutsche Rundfunkwerberg GmbH (WWF), 5 Cologne 1, Ludwigstrasse 11. Tel. 20350. Telex: WWF 2214384. Achim Rohne, general manager.

Rates: September-May, Peak 60 sec., 37,920; 45 sec., 28,440; 30 sec., 12,640; 20 sec., 9,480; 15 sec., 18,960; June-August, Peak 60 sec., 25,800; 45 sec., 19,350; 30 sec., 12,900; 20 sec., 8,600; 15 sec., 6,450 (Deutsche marks).

Transmitters: First Program, 9; Third Program, 15.

Low power repeaters: 401.

Zweites Deutsches Fernsehen ZDF, ZDF Strasse 1, 6500 Mainz-Lerchenberg, Postfach 40 40. Tel. 70-1. Telex: 4187930 Zdfd. TV tape recording facilities. News and information programs are broadcast simultaneously & originated at the main studios in Mainz. Entertainment programs originate from ZDF but are mainly produced outside with independent producers. "Second Program" Zweites Deutsches Fernsehen, ZDF operates independently as an institution under public law (non-commercial). ZDF broadcasts throughout Federal Republic of Germany over transmitters operated by the Bundespost.

Personnel: Dieter Stolte, director general; Oswald Ring, program director; Klaus Bresser, editor-in-chief; Rudi Solch, director, administration; Dr. Albrecht Ziemer, technical director; Dr. h.c. Heinz Ungureit, director, European co-productions; Hans Kimmel, director, international affairs; Stefan Kurten, program exchange/Eurovision; Dr. Alexander Coridass, program sales; Dr. Hans-Jurgen Steimer, program purchase & international co-productions; Dr. Gottfried Langenstein, foreign relations. ZDF Enterprises operates as distribution arm of ZDF as wholly-owned subsidiary. Dr. Werner Schwaderlapp, director general; Dr. Alexander Coridass, program sales; Dr. Hans-Jurgen Steimer, program purchase & international co-productions.

U.S. correspondent: Dr. Gerd Helbig, 1077 31st St. NW, Washington, DC 20007.

Hours of operation: 6 a.m.-1 a.m.
Rates: Peak 60 sec., 130,800; 30 sec., 78,600 (Deutsche marks).

Networks: 2.
Transmitters: 97.
Low power repeaters: 2,516.
Satellite earth stations: Receive only.

Germany-Former German Democratic Republic

(East Germany)
(625-line standards, System B)
Color: SECAM III System

Sets in use: 3,903,930 black & white; 2,234,976 color
Networks: 2.

Fernsehen, 1199 Berlin-Adlershof, Rudower Chaussee 3. Tel. 63 10. TV tape recording facilities.
Transmitters: 28.

Low power repeaters: 480.
Satellite earth stations: Transmit/receive in operation.

Ghana

(625-line standards, System B)
Color: PAL System

Sets in use: 164,160 black & white; 82,080 color

Networks: One.
Direct broadcasting satellite: Planned.

Ghana Broadcasting Corp., P.O. Box 1633, Accra, Ghana. Tel. 221161-9.

Personnel: George Aryee, director general; David Anaglate, deputy director general; Gilbert Ac-Djangmah, director, finance; A. M. Attiogbe, head, technical services; Seth Sosu, director, administration; A. Tortolayea, commercial manager; Mark Dudley, director, TV; B. A. Appenteng, deputy director, TV news; Kwasi Amoako, director, radio; D. Ofori, deputy director, radio news; O. A. Kwawukume, director, engineering; Maud Blankson-Mills, deputy director, public affairs.

ACCRA—Ch. 9. ERP 10 kw. TV tape recording facilities.

AKATSI—Ch. 6. ERP 5 kw.

AMEDZOFE—Ch. 10. ERP 10 kw.

BOLGATANGA—Ch. 6. ERP 5 kw.

HAN—Ch. 11. ERP 5 kw.

KISSI—Ch. 11. ERP 10 kw.

JAMASI—Ch. 5. ERP 10kw.

TAMALE—Ch. 8. ERP 10kw.

Hours of operation: 5:30 p.m.-11:05 p.m., Mon.-Fri.; 10:30 a.m.-11:05 p.m., Sat.-Sun.

Rates: Peak 60 sec., 25,272; 45 sec., 21,060; 30 sec., 16,848; 15 sec., 12,636 (cedis).

Transmitters: 8.
Low power repeaters: 8.
Satellite earth stations: Transmit/receive, 2 in operation.

Gibraltar

(625-line standards, Systems B & G)
Color: PAL System

Sets in use: 173 black & white; 7,107 color
Programs: One.

Gibraltar Broadcasting Corp. GBC TV, Broadcasting House, 18 South Barrack Rd., Gibraltar. Tel. 79760.

Personnel: E. C. Ellul, chairman; G. J. Valarino, general manager; J. Adambery, senior producer; J. Tewkesbury, senior engineer; P. Canessa, editor; R. Cartwright, senior presenter.

GIBALTAR—Ch. E-6. Transmitter 100 w, ERP 200 w. TV tape recording facilities & simulcast of BBC WSTV. Started Oct. 1962.

Hours of operation: 06:30 p.m.-2:00 a.m.
Rates: Peak 30 sec., 60 (English pounds).

Transmitters: One.
Low power repeaters: 3.
Satellite earth stations: Receive only, 2 in operation.

Greece

(625-line standards, Systems B & G)
Color: PAL System & SECAM System

Sets in use: 1,435,000 black & white; 2,625,000 color
Programs: 5.

Elliniki Radiophonia-Tileorassis, ERT, P.O. Box 60019, Aghia Paraskevi, PC 15342,

Athens, Greece. Tel. 60.06.600. Fax: 6390652. Telex: 216066 ERT GR. Cable: RADIOSTATHENS.

Personnel: George Dragonas, president & managing director; Dimitris Giannarakos, general director, ET-1; Vassilios Papanthanasopoulos, general director, ET-2; Yannis Nikolopoulos, general director, ET-3; Giorgos Tzavellas, general director, ERA; Yannis Panagiotakis, general director, finance & administration; Vassilios Kostopoulos, director, legal services; Polyxeni Kourti, director, finance; Nikos Papathanassiou, TV director, ET-1; Yannis Synodinos, news director, ET-1; Christos Mourtzis, news director, ET-2; Giorgos Vivilakis, news director, ET-3; Apostolos Raftopoulos, director, documentary division, ET-2; Theodoros Papavassiliou, director, entertainment division, ET-2; Nikos Volonakis, director, documentary & entertainment division, ET-3; Evi Demiri, director, public & international relations, ERT; Giorgos Katselis, director, technical services; Yannis Tziolas, director, regional radio stations.

Hours of operation: ET-1, 07:50-01:00 Mon.-Sat.; 08:25-01:00, Sun.; ET-2, 11:55-01:30, Mon.-Sat.; 08:55-01:30, Sun.; ET-3, 16:00-00:00, weekly.

Rates: 60 sec., 1,000-34,000 (drachmas).
Transmitters: 36.

Low power repeaters: ET-1, 770; ET-2, 390; ET-3, 80.

Satellite earth stations: Belong to Greek Organization of Telecommunications (OTE) which is responsible for transmitting & receiving.

Greenland

Kalaallit Nunaata Radioa, H. J. Rinksvej 35, Box 1007, DK-3900 Nuuk. Tel. 25333.

Guadeloupe

(625-line standards, System K)
Color: SECAM System

Sets in use: 165,300
Networks: 2.

Societe Nationale de Radiodiffusion-Television, RFD, Leon Adam Technique, RFO/Guadeloupe, Mome Miquel BP 902, Pointe-a-Pitre 97190. Tel. 82 63 20.

Personnel: Bernard Joyeux, director.
POINTE-A-PITRE—Ch. 8. Transmitter, Pointe-a-Pitre, Arnouville, 100 w & 200 w. Started Dec. 1964.

BASSE-TERRE LA CITERNE—Ch. 5. Transmitter, 2 kw, Mome a Louis, 500 w. Started Feb. 1966.

Transmitters: One.
Low power repeaters: 8.
Satellite earth stations: One in operation.

Guatemala

(525-line standards, System M)
Color: NTSC System

Sets in use: 660,808 black & white; 151,757 color
Networks: 5; 1 national public, 4 commercial.

Cable Television Service: 58 systems in operation serving 23,200 subscribers.

Radio-TV Guatemala, S.A., TGV-TV, Apartado 1367. Tel. 9474-91, -93, -94; 9464-92. Fax: 9474-92. Telex: 5253 GU.

Personnel: Maximiliano Kestler Farnes, president; Fernando Villanueva, vice president & sales manager; Carlos Alvarez,

International TV Directory

program & production manager; Edgar Sandoval, chief, technical department.
U.S. Representative: Intercontinental Communications.

GUATEMALA CITY—Ch. 3. Transmitter 12.5 kw, ERP 100 kw. TV tape recording facilities. Started May 1956.

Hours of operation: 6:30 a.m.-midnight, daily.

Rates: Peak 30 sec., 206 (U.S. dollars).

Transmitters: 3.

Repeaters: 5.

Low-power repeaters: 35.

Satellite earth stations: Transmit/receive, one in operation; receive only, one in operation.

Telecentro Canal 7, TGVG-TV, 3a, Calle 6-24, Zona 9, Apartado Postal No. 1242. Tel. 62216.

Personnel: Luis Rabbe, president; Jose Manuel Alvarez, sales manager; Carlos Lange, program chief; Mario Batres, chief engineer.

GUATEMALA CITY—Ch. 7 (V-175.25, A-179.75). Transmitter 10 kw, ERP 108 kw. Started Dec. 1964.

Hours of operation: 7:00-24:00, daily.

Transmitters: 4.

Low-power repeaters: 8.

Satellite earth stations: Receive only, one in operation.

Tele-Once S.A., TGM0-TV, 20 Calle 5-02, Zona 10. Tel. 682165.

Personnel: Antonio Mourra, director general; Rolando Bobadilla, sales manager; Carlos A. Linde, chief engineer.

GUATEMALA CITY—Ch. 11. Transmitter 25 kw, ERP 316 kw. Ch. 6. Transmitter 3 kw, ERP 12 kw; Ch. 2. Transmitter 3 kw, ERP 12 kw. TV tape recording facilities. Started Jan. 1968.

Hours of operation: 12:00-24:00, daily.

Rates: Peak 60 sec., 375; 30 sec., 200 (U.S. dollars).

Transmitters: 3.

Low-power repeaters: 15; 11 VHF, 4 UHF.
Satellite earth stations: Receive only, 2 in operation.

Guinea

(625-line standards, System K)
Color: PAL System

Sets in use: 30,000 black & white; 20,000 color

Radiodiffusion-Television Guineenne, B.P. 391, Conakry.

Personnel: Justin Morel Junior, national television director; Emile Cherif, program director; Alpha Camara, technical director.

CONAKRY—Ch. K-5. ERP 1 kw.

Rates: Peak 30 sec., 301 (U.S. dollars).

Transmitters: One.

Repeaters: 2.

Low Power Repeaters: 2.

Programs: One.

Satellite earth stations: Transmit/receive, one in operation; receive only, one in operation.

Haiti

(525-line standards, System M)
Color: SECAM System

Sets in use: 13,000

Tele-Haiti S.A., P.O. Box 1126, Port-au-Prince, Haiti. Tel. 22221.

Personnel: Walter Bussenius, director; Oswald Douyon, production manager; Roger Dominique, chief engineer.

PORT-AU-PRINCE—Ch. 2, Ch. 4, Ch. 6.

Hours of operation: 12:30-10:30 p.m., daily.

Rates: One hour, 120; 60 sec., 30; 10 sec., 15 (U.S. dollars).

Transmitters: 3.

Note: Current information not available.

Television Nationale D'Haiti, P.O. Box 13400 Delmas 33, Port-au-Prince.

Honduras

(525-line standards, System M)
Color: NTSC System

Sets in use: 115,000 black & white; 60,000 color

Cable television service: 4 systems in operation serving 5,000 subscribers.

Compania Televisora Hondurena S.A., HRTG-TV, Colonia Florencia Carretera a Suyapa, Tegucigalpa. Tel. 32-5514.

Personnel: Jose Rafael Ferrari, general manager; Miriam R. de Ynestroza, assistant general manager; Alejandro Duron, administrative manager; Jose Rivera, operations manager; Jose Jorge Villeda, production manager; Santos Flores, chief, technical department.

TEGUCIGALPA—Ch. 5. Transmitter 25 kw, ERP 150 kw. Started Sept. 1959.

Rates: Peak 30 sec., 190 (U.S. dollars).

Compania Telesistema Hondureno S.A., HRNN-TV, Apartado Postal No. 734, Tegucigalpa. Tel. 33-5019.

Personnel: Manuel Villeda Toledo, general manager; Ana Maria Villeda, manager; Nectina de Alvarado, assistant manager; Adolfo Lopez, engineering director.

TEGUCIGALPA—Ch. 3. Transmitter 2 kw, ERP 10 kw. Started July 1974.

Rates: Peak hour, 500; 30 sec., 175 (U.S. dollars).

Transmitters: 2.

Low power repeaters: 8.

Satellite earth stations: Receive only, 3 in operation.

Corporacion Centroamericana de Comunicaciones S.A. de C.V., HRJ-TV, (VICA), Apartado Postal No. 120, San Pedro Sula. Tel. 52-2808, 52-2505 & 52-7660. Fax: (504) 57-3257. Telex: 5716 VICA HO.

Personnel: Blanca Sikaffy, president; Feizal J. Sikaffy, executive vice president; Noemi Sikaffy, general manager; Carlos Eduardo Riedel, production manager; Robert Beurket, director, technical department.

SAN PEDRO SULA—Ch. 2. Transmitter ERP 20 kw.

TEGUCIGALPA—Ch. 9. Transmitter ERP 50 kw. Tel. 32-3163.

Transmitters: 6.

Repeaters: 4.

Low power repeaters: 3.

Compania Telesistema Hondureno S.A., HRNN-2-TV, Apartado Postal No. 642, Tegucigalpa. Tel. 54-2414.

Personnel: Manuel Villeda Toledo, general manager; Ana Maria Villeda, manager; Nectina de Alvarado, assistant manager; Ovidio Uncina, chief engineer.

SAN PEDRO SULA—Ch. 7. Transmitter 10 kw, ERP 120 kw. Started May 1967.

Rates (peak): One hour, 500; 30 sec., 175 (U.S. dollars).

Transmitters: 2.

Low power repeaters: 8.

Hong Kong

(625-line standards, System I)
Color: PAL System

Sets in use: 22,000 black & white; 2,246,000 color

Programs: 4.

Direct broadcasting satellite: Star TV operating on Asia SAT1.

Cable television service: One system, Wharf Cable, scheduled to begin October 1993.

Television Broadcasts Ltd., TV City, Clear Water Bay Rd., Kowloon, Hong Kong. Tel. 719-4828. Fax: 358-1337. Telex: 43596 TVB HX.

Personnel: Sir Run Run Shaw, chairman; Chye Kuok, managing director; S. Y. Ho, general manager; William Leung, controller of programs.

Television Broadcasts Ltd. (HK-TV) operates a Chinese channel (Jade) and an English channel (Pearl).

Networks: 2.

Transmitters: 2.

Low power repeaters: 19.

TVB Jade (Chinese), TV City, Clear Water Bay Rd., Kowloon, Hong Kong. Tel. 719-4828. Fax: 358-1325. Telex: 53059 HKPAS HX.

Personnel: William Leung, program division controller; Sophia Chan, program department assistant controller; May Leung, Jade purchasing & scheduling manager; Cecilia Tan, manager, Pearl programming.

HONG KONG—Ch. 21 (V-471.25, A-477.25). Transmitter 2 kw, ERP 10 kw. TV tape recording facilities. Started Nov. 1967.

Hours of operation: 24 hrs.

Rates: Peak 30 sec., 75,970; base 30 sec., 2,440 (Hong Kong dollars).

Networks: 4.

Transmitters: One.

Repeaters: 5.

Low power repeaters: 14.

Satellite earth stations: Transmit/receive, one in operation; receive only, one in operation.

TVB Pearl (English), TV City, Clear Water Bay Rd., Kowloon, Hong Kong. Tel. 719-4828. Fax: 358-1337. Telex: 43596 TVB HX.

Personnel: William Leung, program division controller; Cecilia Tan, Pearl programming manager; Sophia Chan, program division assistant controller.

HONG KONG—Ch. 25 (V-503.25, A-509.25). Transmitter 2 kw, ERP 10 kw. TV tape recording facilities. Started Nov. 1967.

Hours of operation: 16 hrs.

Rates: Peak 30 sec., 16,340; base 30 sec., 1,170 (Hong Kong dollars).

Networks: 2.

Transmitters: One.

Repeaters: 5.

Low power repeaters: 14.

Asia Television, ATV, 81 Broadcast Drive, Kowloon, Hong Kong. Tel. 339-9111. Cable: ASIATV. Fax: 338-0438. Telex: HX 44680. Started April 1973.

Personnel: Lim Por Yen, chairman & chief executive officer; Stanislaus Tsao, deputy chief executive officer; Mabel Tsui, director, public relations & external affairs; Felix Chew, financial controller; Chiu Chun Keung, controller of productions; H. Y. Kwong, program controller; K. C. Fong, engineering controller; Timothy Jim, controller of news & public affairs.

HONG KONG—ATV Home (Chinese) Ch. E-23. ATV World (English) Ch. E-27. Transmitters 5 kw, ERP 10 kw. TV tape recording facilities.

Rates (ATV Home): Peak hour, 417,200; 30 sec., 20,860 (Hong Kong dollars).

Networks: 2.

Transmitters: 2.

Repeaters: 10.

Low power repeaters: 24.

Satellite earth stations: Receive only, 2 in operation.

Hungary

(625-line standards, Systems D & K)
Color: SECAM System

Sets in use: 2,500,000 black & white; 1,000,000 color

Programs: 2.

Direct broadcasting satellite: Planned, estimated completion after 1992.

Cable television service: 35 systems serving 300,000 subscribers.

Magyar Televizio, MTV, Szabadsagter 17, 1810 Budapest 5. Tel. 533-200. TV tape recording facilities. The transmitters carry two programs originating in Budapest studios, local studios in Szeged & Pecs.

Personnel: Gyula Bereczky, president; Gyorgy Vajda, Gyorgy Murai, Peter Nemes, vice presidents; Laszlo Martinak, international relations; Magdolna Sandor, economy & marketing director; Istvan Wisinger, director, program 1; Sandor Erdi, artistic director.

BUDAPEST—Ch. 24. ERP 1000 kw.

PECS—Ch. 32. ERP 400 kw.

SZEGED—Ch. 23. ERP 480 kw.

Hours of operation: MTV-1 9:00-23:00 approx., Mon.-Sun. MTV-2 17:00-23:00 approx., Mon.-Sat.

Rates: Peak 30 sec., 60 (forints).

Transmitters: MTV-1, 12; MTV-2, 10.

Low power repeaters: MTV-1, 64; MTV-2, 44.

Satellite earth stations: Transmit/receive, one in operation; receive only, 3 in operation.

Iceland

(625-line standards, System B)
Color: PAL System

Sets in use: 2,192 black & white; 80,556 color

Networks: One.

Icelandic National Broadcasting Service, Television, Ríkisutvarpid-Sjonvarp, RUV, Laugavegur 176, 105 Reykjavik, Iceland. Tel. 1-69-3900. Telex: 2035. Cable: Isvion.

Personnel: Heimir Steinsson, director general; Petur Gudfinnsson, director, television; Hinrik Bjarnason, head of acquisition & marketing; Sveinbjorn I. Baldvinsson, head of program production; Bogi Agustsson, head of news; Eyjolfur Valdimarsson, technical director; Palina Oddsottir, head of international relations.

REYKJAVIK—Ch. E-10. Transmitter 1 kw, ERP 10 kw. Started Dec. 24, 1965. TV tape recording facilities.

Hours of operation: 17:50-23:15, Mon.-Thurs.; 17:50-24:00, Fri.; 15:00-00:30, Sat.; 16:00-24:00, Sun.

Rates: Spot 60 sec., 68,898; 50 sec., 58,498; 40 sec., 48,098; 30 sec., 37,698; 20 sec., 27,298; 10 sec., 16,898; 7 sec., 13,778 (Icelandic crowns).

Transmitters: 9.

Low power repeaters: 153.

Satellite earth stations: Transmit/receive, one in operation.

India

(625-line standards, System B)
Color: PAL System

Sets in use: 15,000,000 black & white; 5,000,000 color
Networks: One, commercial.
Direct broadcasting satellite: One in operation. Started August 1982.

Doordarshan, Directorate General, Mandi House, Copernicus Marg, New Delhi 110 001. Cable: TV General New Delhi. Telephone: 011-387786. Telex: 031-66413. 18 stations originate programming & have TV tape recording facilities.

Personnel: Shiv S. Sharma, director general; P. S. Sakuntala, second director general; S. K. Kapoor, third director general; A. S. Tattari fourth director general; A. S. Grewal, M. P. Lele, Chitra Narain, R. S. Sawdekar & M. Damodaran, deputy director generals; Jai Chandiram, K. P. K. Kingdang, D. N. Goswami, K. Tiantanga, M. C. Sharma, Nirmal Verma, Akila Sivaraman, I. S. Bhama & J. L. Malhotra, program controllers; B. K. Khurana, director, audience research; O. P. Khushu, engineer-in-chief; M. M. Asthana, V. V. Rao, M. N. Mehtani & G. N. Hangal, chief engineers; S. L. Singla, director, administration; M. S. Bedi, controller, sales.

AHMEDABAD—Ch. 5. Transmitter 10 kw.
BANGALORE—Ch. 5. Transmitter 10 kw.
BOMBAY—Ch. 4. Transmitter 10 kw.
CALCUTTA—Ch. 4. Transmitter 10 kw.
CUTTACK—Ch. 8. Transmitter 10 kw.
DELHI—Ch. 4. Transmitter 10 kw.
GORAKHPUR—Ch. 9. Transmitter 10 kw.
GUWAHATI—Ch. 9. Transmitter 10 kw.
HYDERABAD—Ch. 4. Transmitter 10 kw.
JAIPUR—Ch. 5. Transmitter 10 kw.
JALANDHAR—Ch. 9. Transmitter 10 kw.
LUCKNOW—Ch. 4. Transmitter 10 kw.
MADRAS—Ch. 4. Transmitter 10 kw.
NAGPUR—Ch. 7. Transmitter 10 kw.
RAJKOT—Ch. 6. Transmitter 10 kw.
RANCHI—Ch. 10. Transmitter 10 kw.
SRINAGAR—Ch. 7. Transmitter 10 kw.
TRIVANDRUM—Ch. 9. Transmitter 10 kw.
Rates: Peak 30 sec., 225,000 (rupees).
Transmitters: 18.
Repeaters: 34.
Low power repeaters: 237.

Satellite earth stations: Transmit/receive, 2 in operation; receive only, two in operation.

Indonesia

(625-line standards, System B)
Color: PAL System

Sets in use: 4,805,706 black & white; 1,694,294 color

Televisi Republik Indonesia, J1 Gerbang Pemuda-Senayan, Jakarta 10001, Indonesia. Tel. 582160. TV tape recording facilities.

Personnel: Drs. Subrata, director general; Alex Leo Zulkamain, general manager; Drs. Semyon Sinulingga, sales manager; Dra. Suprapti, broadcasting manager; Chaidir Bahar, program manager; R. M. Sunarto, production manager; Adi Kasno, head of TV news; Ir. Nurhadi Subroto, head of technical facilities & premises.

Transmitters: 11.
Repeaters: 60.
Low power repeaters: 16.
Satellite earth stations: Transmit/recvie.

Iran

(625-line standards, System B)
Color: SECAM System

Sets in use: 4,000,000 black & white; 2,000,000 color
Networks: 2.

Islamic Republic of Iran Broadcasting, IRIB, P.O. Box 19395-333, Tehran, Iran. P.O. Box 15875-4344, Tehran, Iran. Tel. 21960. Telex: 213910; 212431; 212797; 213253. Fax: 295056; 291051. Cable: IRIB. Personnel: Mohammad Hashemi, president; Mehdi Tabeshian, acting president; Mohammad Daval, vice president, administrative & financial affairs; Abdolnaser Hemmati, vice president, political affairs; Mehdi Ahmadi Aliabadi, vice president, technical development & planning; Hassan Tabatabai, vice president, technical operation & maintenance; Shaban Shahidi Moadab, vice president, external programs affairs; Shokrollah Heidari, vice president, training affairs; Mohammad Hassan Zoragh, vice president, sound programming affairs; Ali Reza Kazemi, director general, international affairs; Mehdi Faridzadeh, director, TV Network I; Mehdi Argani, director, TV Network II.

Hours of operation: Network I—5 p.m.-midnight, daily (from 2 p.m. on holidays). Network II—5 p.m.-midnight, daily (from 4:30 p.m. on holidays). Summer hours: 10 a.m.-12 p.m., Sat.-Thurs.; 8 a.m.-12 p.m., Fri.
Transmitters: 40.
Low power repeaters: 750.

Iraq

(625-line standards, System B)
Color: SECAM System

Sets in use: 500,000
Programs: 2.

Iraqi Broadcasting & Television Establishment, IBTE, Salihiya-Baghdad. Tel. 5371151; 5371161; 5371121. Cable: IDAA'H BAGHDAD.

Personnel: Saad El-Bazaz, director general; Kalid A. Amin, assistant director, technical affairs; Jawad Abdul-Jabbar, director, Baghdad broadcasting station; Shamil Sarsam, director, public relations & programs.

BAGHDAD—Ch. E-9 (V-203.25, A-208.75). ERP 360 kw. Ch. E-7. ERP 288 kw. TV tape recording facilities. Started May 1956.
Hours of operation: 6 p.m.-12 midnight, daily.
Transmitters: 32.

Ireland

(625-line standards, System I)
Color: PAL System

Sets in use: 75,000 black & white; 992,000 color
Programs: 2.

Cable television service: Minority shareholder in systems serving 270,000 homes in Dublin, Waterford and Galway.

Radio Telefis Eireann, Dublin 4. Tel. 643111. Telex: 93700; 93747 (news). Fax: 838140.

Programs originate in Donnybrook studios, 2nd channel began operation Nov. 1978. Full program production facilities.

Personnel: Joe Barry, director general; R. K. Gahan, assistant director general; R. J. Collins, director, TV programs; Joe Mulholland, director, news; Peter Branagan,

THIS DATA IS AVAILABLE ON TAPE OR DISKETTE FOR USE ON YOUR OWN COMPUTER OR AS CUSTOMIZED REPORTS

Call Lynn Levine
or Karen Fahle
202-872-9200

director, production facilities & engineering; Gerald O'Brien, director, finance; Dermot O'Sullivan, director, corporate planning; Colm Molloy, director, sales & marketing; Christy Killeen, director, personnel; T. Quinn, secretary.

Hours of operation: RTE-1—10:30-23:30, average weekdays; 9:00-23:50, Sat.-Sun. (Winter). Network 2—14:30-23:30, average daily.

Rates: Peak 1 min., 5,400; 30 sec., 2,700 (Irish pounds).

Transmitters: 18.

Low power repeaters: 78.

Satellite earth stations: Receive only, one in operation.

Israel

(625-line standards, Systems B & G)
Color: PAL System

Sets in use: 1,000,000 black & white; 620,000 color
Programs: 3.

Israel Broadcasting Authority, IBA, Television House, Sarey Yisrael St., Romena, P.O. Box 7139, Jerusalem 91071. Tel. 301-333. Fax: 242-944. Telex: 25301. TV tape recording facilities.

Personnel: Uri Porat, director general; Haim Yavin, director, TV; Nathan Cohen, director, legal affairs & international relations; Yair Shtem, director, Hebrew news; Yosef Bar-el, director, TV in Arabic; David Hirshfeld, operations & production services; Yosef Zemach, director, Hebrew programs; Jacob Swery, director, engineering; Zvi Gill, director, international relations & sales; Fred Z. Stockheim, external relations engineering; Dafna Nachmias, film buyer.

U.S. Representative: Nisim Mish'al, IBA, c/o Mobile Video Service, 2139 Wisconsin Ave. NW, Washington, DC 20007. Tel. 202-338-6260.

Transmitters operated by Ministry of Communications Engineering Services, P.O. Box 29107, Tel Aviv. Tel. 610211/610311. Yaacov Nitsan, engineer, Radio & TV Broadcasting Dept.

Hours of operation: Approx. 15:30-22:00 (GMT), daily.

Israeli Educational TV, IETV, Ministry of Education & Culture, 14 Klausner St., Ramat-Aviv, Tel Aviv, Israel. Tel. 414155. Started March 24, 1966.

Personnel: Yaacov Lorberbaum, director general; Johanna Prenner, director, programming; Irving Kaplan, director, production; Ofirra Shor, director, sales & film acquisition.

Hours of operation: 07:30-15:30 (GMT), daily.

Networks: One.

Transmitters: 17.

Low power repeaters: 46.

Satellite earth stations: Transmit/receive, one in operation. Owned & operated by Bezek, an Israeli communication company.

Italy

(625-line standards, Systems B & G)
Color: PAL System

Sets in use: 6,713,427 black & white, 7,817,077 color

Programs: 13 nationwide programs.
Direct broadcasting satellite: Planned.

Rai-Radiotelevisione Italiana, RAI-TV, Viale Mazzini 14, 00195 Rome. RAI-TV operates a franchise TV system which manages the First Network (VHF), Second Network & Third Network (UHF). Began: April 1954.

Personnel: Walter Pedulla, president; Leo Birzoli, vice president; Gianni Pasquarelli, director general; Giovanni Salvi, deputy director general, TV networks.

U.S. Office: RAI Corp., 1350 Ave. of the Americas, New York, NY 10019. Tel. 212-468-2500.

Networks: 24; 3 national, 21 regional.

Transmitters First Network: 89.

Low power repeaters First Network: 1,532.

Transmitters Second Network: 76.

Low power repeaters Second Network: 1,504.

Transmitters Third Network: 80.

Low power repeaters Third Network: 1,404.

Transmitters of French & Swiss programs for Valle D'Aosta: 2.

Low power repeaters of French & Swiss programs for Valle D'Aosta: 56.

Satellite earth stations: One in operation.

Approximately 691 privately operated local television stations which are not government licensed are in operation. About 162 of these are affiliated with nine television organizations: Canale 5 (Silvio Berlusconi, owner); Milan, Italia 1; Retequattro (Silvio Berlusconi, 50%); Rete A, Euro-TV, Elfante, TV Port, Rete Capri & Pan TV. The remainder are independent.

Ivory Coast

(625-line standards, System K)
Color: SECAM System

Sets in use: 200,000 black & white; 5,000 color

Networks: One.

Radiodiffusion Television Ivoirienne, RT-1, B.P. 138, Abidjan. Tel. 321116. Telex: 2293 (Dirtele).

Personnel: Frederic Kouame, director general; Lucien Kouakou, deputy director, programs; Serge P. Aoulou, deputy director, information; Ivan Baguinoff, deputy director, improvements; Charles Tiemele Kouande, deputy director, broadcasting; Joseph Diomande, inspector in charge of news; Jean Bergmann, technical director; Daniele Beni-Clavier, director, TV.

Hours of operation: 12:30-13:30, 10:00-22:30, weekdays; 17:30-22:30, Sun. & holidays. Educational programming: 8:00-12:00, 14:30-17:30, every day except Thurs., Sat. afternoon & Sun.

Transmitters: 10.

Low power repeaters: 3.

International TV Directory

Jamaica

(Modified 625-line standards,
U.S. channeling)
Color: NTSC System

Sets in use: 400,000
Networks: One.

Jamaica Broadcasting Corporation, JBC, 5 South Odeon Ave., P.O. Box 100, Kingston 10, Jamaica, W.I. Tel. 926-5620. Telex: 2218. All stations carry same program originating in Studio Centre, Kingston. TV tape recording facilities; OB facilities.

Personnel: Claude Robinson, general manager; B. C. (Tino) Barovier, deputy general manager & sales & marketing director; Gladstone Wilson, director, radio programs; Desmond Elliott, director, TV programs; Donat Buckner, director, TV production; Alma Blair, director, religious programming; Martin Darien, chief engineer, TV; Leslie Campbell, chief engineer, radio; Vernon Spencer, chief engineer, support services; Milton Phipps, financial controller; Lois Gayle, manager, public & international affairs; Norma Webb-Brown, corporation secretary.

HALF-WAY-TREE-KINGSTON: Ch. 11. ERP 1-kw.

Hours of operation: 5:30 a.m.-9:00 a.m., noon-midnight, Mon.-Thurs.; 5:30 a.m.-9:00 a.m., noon-1:00 a.m., Fri.; 5:30 a.m.-1:00 a.m., Sat.; 5:30 a.m.-midnight, Sun.

Rates: Peak 60 sec., 2,850; 45 sec., 878; 30 sec., 1,425; 15 sec., 713; 10 sec., 475 (Jamaica dollars).

Transmitters: 8.

Repeaters: One.

Low power repeaters: 3.

Satellite earth stations: Receive only, 2 in operation.

Japan

(525-line standards, System M)
Color: NTSC System

Sets in use: 1,400,000 black & white; 35,000,000 color

Programs: 7; 5 national commercial, 2 public.

Direct broadcasting satellite: 2. One each operated by NHK & Japan Satellite Broadcasting Inc.

Cable television service: Systems in operation serving 4,266,030 subscribers.

Japan Broadcasting Corp. (NHK), 2-2-1 Jinnan, Shibuya-ku, Tokyo 150. Tel. 465-1111. Fax: 03-481-1453. Telex: TK 22377, 24338. Cable: RADIONHK TOKYO. NHK's stations, including translators, are non-commercial, non-governmental, financed by subscription fees.

Board of Governors: Makoto Yoshitake, chairman; Nobuhiro Sakata, Kotaro Takeda, Ichiro Isoda, Shinichiro Shirai, Masatoshi Omi, Saburo Nagakura, Tetsua Maki, Eiichi Abe, Takehiko Takahashi, Sukezo Tamura & Keiko Ikeda.

Personnel: Yoshizo Ikeda, president; Takeshi Tanaka, vice president; Yoshiro Nakamura, general managing director & director general, engineering; Koichi Sakakura, general managing director, policy planning; Kan-ichiro Umibayashi, general managing director, corporate affairs; Shin-ichi Watanabe, general managing director, finance; Toshio Iwasaki, general managing director, broadcasting (international relations); Koichi Yabashi, general managing director, engineering headquarters; Jiro Arai, general managing director, audience relations; Akira Yokoi, general man-

aging director, staff administration; Toshio Endo, general managing deputy director, broadcasting; Itsuya Hayashi, general managing director, audience services; Hideo Higuchi, director, international relations department; Masahiro Nagata, manager, international relations department, in charge of EBU liaison.

NHK General Bureaus: Washington Bureau: Room 394, National Press Bldg., Washington, DC 20045. New York Bureau: One Rockefeller Plaza, Room 1430, New York, NY 10020. Correspondent in Charge of North & Central America: Suite 582, 1901 Ave. of the Stars, Los Angeles, CA 90067. NHK General Bureau for Europe: Paris Bureau, Kazuo Nakatani, 3 rue de l'Arivee, 75015 Paris. Tel. 705 8036 & 555 6955. Telex: 205870. NHK London Bureau: Shozo Ueda, 66/67 Newman St., London W1P 3LA. Tel. 636 4948 & 636 7978. Telex: (044) 922451. NHK Geneva Bureau: Shunsuke Tokunaga, Salle de Presse No. 1, Bureau 59, Palais des Nations, Avenue de la Paix 8-14, 1211 Geneva 10. Tel. (22) 33 41 84. Telex: 27534.

Regional Headquarters: 3-43, Banba-cho, Higashi-ku, Osaka. Tel. 06-941-0431. 1-11-1 Higashi Sakura, Higashi-ku, Nagoya. Tel. 082-247-6161. 2-11-10, Ote-machi, Naka-ku, Hiroshima. Tel. 0822-47-6161. 2-7 Chibajo-machi, Kumamoto. Tel. 0963-53-2151. 1-11-1 Nishikicho, Sendai. Tel. 0222-25-8811. 1-1, Oodori, Nishi, Chuo-ku, Sapporo. Tel. 011-251-0111. 5, Horinouchi, Matsuyama. Tel. 0899-41-4121.

Hours of operation: 6:00-24:00, daily.

Networks: 2.

Transmitters: 97.

Low power repeaters: 6,791.

The National Association of Commercial Broadcasters in Japan (Nippon Minkan Hoso Remmei), Bungei Shinju Bldg., 3-23, Kioi-cho, Chiyoda-ku, Tokyo 102. Tel. 03-3265-7481. Fax: 03-3261-2860.

Personnel: Koichiro Kuwata, president; Shigetaka Isaka, Kazuo Takahashi, Shichiro Murakami, vice presidents; Tsuneto Matsuzawa, executive director; Hisao Aoki, counsellor, international relations; Eisuke Shibusaki, secretary general.

Members, 175 companies (57 operating radio, 82 operating TV only & 36 operating both radio & TV) are commercial. TV: VHF—48 companies, 482 translators; UHF—69 companies, 6,824 translators.

Asahi National Broadcasting Co. Ltd., 1-1-1 Roppongi, Minato-ku, Tokyo 106. Tel. 3587-5111. Tokyo: Ch. 10, 50 kw. Kunio Ito, president; Yasubumi Hiyoshi, director, international relations.

Fuji Television Network Inc., 3-1 Kawada-cho, Shinjuku-ku, Tokyo 162. Tel. 3353-1111. Tokyo: Ch. 8, 50 kw. Hisashi Hieda, president; Juichi Maruo, deputy general manager, news division.

Nippon Television Network Corp., 14 Nibancho, Chiyodaku, Tokyo 102. Tel. 5275-1111. Tokyo: Ch. 4, 50 kw. Seichiro Ujii, president; Haruo Kubo, director general, international operations.

Television Tokyo Channel 12 Ltd., 4-3-12 Toranomon, Minato-ku, Tokyo 105-12. Tel. 3432-1212. Tokyo: Ch. 12, 50 kw. Naomichi Sugino, president; Norihiro Shimamura, manager, international division.

Tokyo Broadcasting System Inc., 3-6 Akasaka, 5-chome, Minato-ku, Tokyo 107. Tel. 3584-3111. Tokyo: Ch. 6, 50 kw. Hirozo Isozaki, president; Toyonobu Ueda, president, international division.

Hours of operation: 5:30-26:00, daily. Tokyo, 24 hrs.

Rates: Peak hour, 3,800,000; peak 15 sec., 1,050,000 (yen).

Transmitters: 117.

Repeaters: 714.

Low power repeaters: 6,475.

Jordan

(625-line standards, Systems B & G)
Color: PAL System

Sets in use: 250,000

Programs: 4; 1 Arabic, 1 foreign, 1 educational and 1 space channel.

Jordan Radio and Television Corporation, P.O. Box 1041, Amman, Jordan. Tel. 773111-3; 777151; 638760; 638860; 638960. Commercial Department, Box 2398, Amman, Jordan. Tel. 642211; 642212.

Receives programs from neighboring countries.

Personnel: Radi Alkhas, director general; Ibrahim Shahzabah, director, television; Ali Abu-Kwaik, director, engineering; Lina Gress, director, international relations & training; Zeid Fareez, controller, general programs; Fatima Masri, head of program acquisition; Abdul Halim Arabiyyat, controller, general news; Awad Al-Zu'bi, director, administration & finance; Waleed Sinnaoui, acting director, commercial department.

Hours of operation: 3:00 p.m.-midnight, Sat.-Thurs.; 10 a.m.-midnight, Fri.

Rates: Peak 60 sec., 530; 45 sec., 480; 30 sec., 430; 15 sec., 330 (dinars).

Transmitters: 10.

Repeaters: 30.

Low power repeaters: 104.

Satellite earth stations: 4 in operation.

Kampuchea

(625-line standards, System D)
Color: PAL System

Sets in use: 20,000 black & white; 180,000 color

Networks: One.

Direct broadcasting satellite: Planned, estimated completion 1992.

Voice of the Kampuchean People, Television of Cambodia (CTV), No. 19 Rd. 242, Phnom Penh. Tel. 2 4449; National Radio, Rue 106, Bd. Acharnlen. Tel. 2 3369.

Personnel: Mao Ayuth, deputy director general, radio & TV; Tan Yan, deputy general director, radio; Him Suorn, director, TV; Kem Kunnawath, director, news & information; Chan Thy, artistic director; Uy Thuon, technical director; Sam Sarin, program director.

BATTAMBANG—Ch. 7. ERP 10 w.

KOMPONG CHAM—Ch. 10. ERP 10 w.

KOH KONG—Ch. 6. ERP 10 w.

KOMPONG SOM—Ch. 6. ERP 10 w.

PHNOM PENH—Ch. 7. Transmitter 1 kw, ERP 10 kw (radius of 75 km). Started on Ch. 8 in Jan. 1962. Began color broadcasts in June 1986. Broadcasting in Essai. Ch. 9. ERP 1 kw.

Hours of operation: 4 hrs., 7 days a week. Rates: Peak hour, 108,000; 30 sec., 900 (riels).

Transmitters: One

Low power repeaters: 5.

Satellite earth stations: Transmit/receive, one in operation.

Kenya

(625-line standards, System B)
Color: PAL System

Sets in use: 300,000 black & white; 200,000 color

Kenya Broadcasting Corp. (K.B.C.), P.O. Box 30456, Nairobi. Tel. 334567.

Personnel: P. O. Okundi, managing director; S. M. Anabwani, deputy managing director; W. I. Ikapel, corporation secretary; J. Mungai, marketing manager; B. M. Muinde, assistant manager, TV technical services; J. P. Thiong'o, assistant manager, radio technical services; K. Maritim, editor-in-chief; G. A. Ayeko, senior principal technical officer, TV; A. K. Kabutha, senior principal technical officer, radio; D. K. Githua, principal technical engineer, radio; W. Mugwe, controller of TV programs; I. Mwakesi, controller of radio programs; C. Opiyo, chief TV news editor; F. Omasete, chief radio news editor; R. Ole Masiaaya, chief news editor; Greg Adamba, controller of TV programs (Mombasa).

MAZERAS—Ch. 6. ERP 10 kw.

NAIROBI—Ch. 4. ERP 10 kw. Started Oct. 1962.

NYAMBENE—Ch. 11. ERP 10 kw.

NYERI—Ch. 10. ERP 10 kw.

TIMBORO—Ch. 2. ERP 10 kw.

Hours of operation: 16:00-24:00 weekdays; 12:00-24:00 weekends & public holidays. Rates: Peak 60 sec., 11,250; 45 sec., 9,475; 30 sec., 7,500; 15 sec., 4,500 (Kenyan shillings).

Transmitters: 2.

Repeaters: 3.

Satellite earth stations: Transmit/receive, one in operation.

Korea

(525-line standards, System M)
Color: NTSC System

Sets in use: 2,947,200 black & white; 6,384,984 color

Networks: 3; one educational, 2 commercial.

Cable television service: 1 system; 10,000 homes passed.

Direct broadcasting satellite: Planned, estimated completion 1996.

Korean Broadcasting System, KBS-TV, HLCK, 18 Yoido-dong, Youngdungpo-gu, Seoul 150-790, Korea. Tel. 781-1000; International Relations: 781-2400; 781-2477; 781-2423, 781-2424. Telex: KBSKB K24599; KBSKA K28220 (News). Cable: KBS SEUL.

Personnel: Suh-Young Hoon, president; Kim Ooh-Jin, managing director, corporate planning & international relations; Sohn Young-Ho, managing director, radio & TV; Bae Hak-Chul, managing director, KBS news & sports; Cho Chan-Kil, managing director, broadcast operations & engineering; Kim Hak-Young, managing director, audience relations & promotion; Yoon Hyuck-Ki, managing director, finance & treasury; Lee Jung-Suk, general manager, SORTO; Park Basic, director, international relations; Choi Dong-Ho, manager, international relations & ABW/EBU liaison officer.

SEUL—Ch. 7. ERP 457.1 kw. Ch. 9. ERP 111.2 kw. 24 regional stations. TV tape recording facilities. Started Dec. 1961. Began color transmission 1980; stereo broadcasts 1985.

Rates: Peak 1 hour, 41,780; 30 sec., 4,640 (U.S. dollars).

Transmitters: 81.

COMMUNICATIONS DAILY

The *only* executive information service that brings you up-to-the-minute telecommunications industry news *every business day*.

Communications Daily helps you follow all the significant events in telephone, data communications, broadcasting, cable, electronic information distribution, satellites, consumer electronics, electronic mail, home video, cellular radio . . .

. . . *everything important that's going on in communications!*

For subscription information, call collect: (202) 872-9200.

Warren Publishing, Inc.
2115 Ward Court, N.W.
Washington, D.C. 20037

Low power repeaters: 422.

Satellite earth stations: Transmit/receive, 2 in operation.

Munhwa Broadcasting Corp. No. 31, Yoido-dong, Youngdungpo-gu, Seoul 150-728, Korea. Tel. 784-2000. Telex: MBC NEWS K22203. Cable: MBC HLKV Seoul. TV tape recording facilities. Started Aug. 1969.

Personnel: Sung-Koo Kang, president; Sang-Uk Lee, executive managing director, administration; Kneee-Chu Kim, auditor; In-Tae Cha, managing director, programming; Young-Koo Kang, managing director, news & sports; Yun-Hyun Lee, managing director, production; Chong-Hwan Kim, managing director, operations & engineering; Myung-Ho Chang, managing director, corporate administration; Chang-Ung Youk, managing director, network administration & finance; Young-Bok Kim, director, international relations & ABU/EBU liaison officer.

SEOUL—Ch. 11. ERP 326.6 kw.

Hours of operation: 6:00-10:00 a.m. & 5:30 p.m.-12:00 a.m., weekly.

Rates: Peak 30 sec., 6,478,300 (Korean won).

Transmitters: 20.

Repeaters: 22.

Low power repeaters: 118.

People's Democratic Republic of Korea

(North Korea)

(625-line standards, System D)
Color: PAL System

Sets in use: 109,700

PYONGYANG—Govt. operates 2 experimental stations.

Transmitters: 2.

Note: No additional information available.

Kuwait

(625-line standards, Systems B & G)
Color: PAL System

Sets in use: 8,000 black & white; 820,000 color

Programs: 2.

Kuwait Television, Ministry of Information, P.O. Box 621, Safat-13007, State of Kuwait. Tel. 2415300-2415350. Cable: AL-IRSHAD.

Personnel: H. E. Jaber Mubarak Al-Hamad Al-Sabah, Minister of Information; Abdulaziz Mohammad Ja'afar, under secretary, Ministry of Information; Jawad A. Al-

Mazeedi, director, engineering; Majeed Mohammad Baghdadi, chief engineer, Kuwait television.

FAILAKA—Ch. 8 & Ch. 10. ERP 670 kw. Ch. 6. ERP 1.4 kw (experimental).

KUWAIT CITY—Ch. 24 & Ch. 39. ERP 12 kw.

MUTLAA—Ch. 5. ERP 1000 kw. Ch. 12. ERP 1000 kw. Ch. 45 & Ch. 47. ERP 4000 kw.

RAWDATAIN—Ch. 6. ERP 1500 kw.

TV tape recording facilities. Began color telecasting March 1973.

Hours of operation: 112 hours per week; 8 extra hours per day from June to mid-Sept.

Rates: Peak 30 sec. rate, 525 (dinars).

Transmitters: 18.

Low power repeaters: 2.

Satellite earth stations: Transmit/receive, 4 in operation; receive only, 4 in operation.

Note: Current information not available.

Laos

Color: PAL System

Lao National TV, B.P. 310, Vientiane. Tel. 4475.

Lebanon

(625-line standards, System B)
Color: SECAM System

Sets in use: 200,000 black & white; 1,500,000 color

Networks: 3.

Radiodiffusion Libanaise, Ministere de l'Information, Beirut, Lebanon. Tel. 346880. Telex: 20786. Cable: Radioliban.

Personnel: R. Fouad Hamdan, director, broadcasting; Louis Rizk, chief, technical department; Nizar Mikati, chief, programs department; Antoine Aoun, chief, cabinet; Faouzi Fehmy, chief, public relations section.

Tele-Liban S.A.L., P. O. Box 11-5054, Eeirut, Lebanon. Tel. 450 100; 300 360. Telex: 20923 TELEAD LE. Fax: 457 251. Cable: Tele-Liban Beirut. TV tape recording facilities.

Personnel: Georges Skaff, chairman & president; Mohammad Karime, assistant general manager, technical & administrative affairs; Alfred Barakat, assistant general manager, programs & production; Salim Tabet, administrative manager; Elias Aou Karam, technical manager; Khalil Mousallem, internal audit manager; Elias

International TV Directory

Zoghbi, manager, chairman's bureau; Arafat Hijazi, manager, news bulletin; Georges Najjar, assistant financial manager; Antoine Ramia, general secretary; Maha Salma, Jeanne Massaad, public relations.

Rates: Peak hour, 10,500; peak 30 sec., 5,800 (Lebanese pounds).

Transmitters: 7.

Low power repeaters: 1.

Lesotho

Lesotho Television, Box 36, Maseru. Tel. 323561. Fax: 310003.

Personnel: T. Ntasane.

Liberia

(625-line standards, System B)
Color: PAL System

Sets in use: 43,000 black & white; 16,000 color

Networks: Dne.

The Liberian Broadcasting System, LBS, P.O. Box 594, 1000 Monrovia, 10 Liberia. Tel. 271250.

Personnel: Aihaji G. V. Kromah, director general; J. Eustace Smith, deputy director general, broadcasting; Wellington Toh, deputy director general, administration; Jerome Davis, director, rural communications network; Peter K. Awadje, comptroller; Issac Wesley, chief engineer; Ayodele Weah, asst. director general, administration; Aaron K. Paye, asst. director general, planning & research; Tommy Raynes, assistant director general, radio; David Washington, assistant director general, TV.

U.S. Representative: Intercontinental Services Ltd., 183 Madison Ave., New York, NY 10016. Tel. 212-679-3910.

United Kingdom Representative: Pearl & Dean International Advertising Ltd., 27 St. John Square, London EC1 M4BA. Tel. 01253-8197. Telex: 264123. Cable: INTERADS London.

BUCHANAN—Ch. 11. ERP 21 kw.

GBARNGA—Ch. 5. ERP 23 kw.

MONROVIA—Ch. E-6 (V-182.25, A-187.75). Transmitter 1 kw, ERP 5.75 kw. Started Jan. 1964. TV tape recording facilities. Ch. 8. ERP 68 kw.

TUBMANBURG—Ch. 10. ERP 25 kw.

Hours of operation: 18:00-24:00, Mon.-Fri.; 14:15-24:00, Sat.-Sun.

Rates: Peak hour, 456; 30 sec., 330 (U.S. dollars).

Transmitters: 5.

Libyan Arab Republic

(625-line standards, System B)
Color: SECAM System

Sets in use: 235,000

People's Revolutionary Broadcasting Corp. Television, P.O. Box 333, Tripoli. Tel. 32451. Telex: 20010.

Personnel: Yousef Debrri, secy. general; Rajab El Salihien Ahmed, deputy director general; Muhamed Mustafa Ibrahim, director, administration; Abdulla El Miquri, director, public relations; Amer Oun, director, planning; Amar El Mahjoob, director, technical department; Ibrahim Sakah, director, program department; Soliman El Azabi, director, news department; Mustafa Hudidan, director, finance department.

Transmitters: 12.

Low power repeaters: 2.

Luxembourg

(625-line standards, Systems B, G & L)
Color: SECAM & PAL Systems

Sets in use: 10,000 black & white; 90,000 color

Networks: 4.

Direct broadcasting satellite: Planned, estimated completion 1992.

Cable television service: 150 systems in operation, serving approximately 75,000 subscribers.

Note: Additional sets in neighboring Belgium, France, Germany & Netherlands receive RTL programs.

CLT Multi Media, 45, boulevard Pierre Frieden, L-1543 Luxembourg-Kirchberg. Tel. 42142-1. Fax: 42142-2760.

Personnel: Gaston Thorn, president & director general; Jean-Pierre De Launoit, president, direction committee; Michel Delloye, Jacques Rigaud, deputy administrators; Jules Felten, deputy director general; Remy Sautter, deputy director, radio; Jean Stock, deputy director, TV; Leon Maack, technical director; Robert Maillet, financial director; Paul Munchen, sales manager; Karin Schintgen, communications director.

LUXEMBOURG—Ch. 49. 30 kw.

VILLA LOUVIGNY—Ch. 7. 100 kw; Ch. 21. 1000 kw; Ch. 27. 1000 kw. TV tape recording facilities. Started Jan. 1955.

Hours of operation: 12:00-13:30 p.m. & 5:30-11:00 p.m., Mon.-Tues. & Thurs.-Fri.; 12:00-13:30 p.m. & 5:00-11:00 p.m., Wed. & Sat.; 12:00-2:30 p.m. & 5:00-11:00 p.m., Sun.; 12:30-1:30 p.m., Mon.-Sat.

Rates: Peak 30 sec., 240,000 (Luxembourg francs).

Transmitters: 4.

Satellite earth stations: Transmit/receive, 2 in operation; receive only, 18 in operation.

Macau

(625-line standards)
Color: PAL System

Sets in use: 500 black & white; 20,000 color

Networks: One.

Teledifusão de Macau, SARL, 157-A Rua Francisco Xavier Pereira, Macau.

Personnel: Leung Kwok Kwong, managing director; Joao Nuno Nogueira, director; Tang Wai Hung, TV controller.

MACAU—Ch. 30, Ch. 32. ERP 2.5 kw each.

Rates: Peak 30 sec., 4,500 (patacas).

Transmitters: 2.

Low power repeaters: Dne.

Satellite earth stations: Transmit/receive, one in operation; receive only, 2 in operation.

Macedonia

(625-line standards, Systems B & G)
Color: PAL System

Networks: 3.

Radio-Television Skopje, Bulevar Goce Delcev bb, 91000 Skopje. Tel. (91) 112200. Fax: (91) 111821. Telex: 51157. Started May 1961.

Personnel: Tihomir Ilievski, director general; Slobodan Casulev, director, radio; Slobodan Trajkovski, director, TV; Eng. S. Curapov, technical director.

Networks: 3.

Transmitters: 5.

Low power repeaters: 73.

Madeira Islands

(See Portugal)

Democratic Republic of Madagascar

(625-line standards, System K)
Color: SECAM System

Sets in use: 40,000 black & white; 10,000 color

Radio Television Malagasy, RTM, BP 442, Antananarivo, Madagascar. Tel. 223 81, 217 45.

Personnel: Simon Andriamialison, director; Joachim Andrianarisoa, deputy; Louis Rasamoelina, news manager; Jean Paul Razafimanantsoa, public relations manager; Hanta Rabesandratana, program manager; Niry Rakotondramala, production manager; Dieudonne Ramanamirija, chief engineer.

Transmitters: 2.

Low power repeaters: 30.

Malaysia

(625-line standards, System B)
Color: PAL System

Sets in use: 520,000 black & white; 2,080,000 color

Networks: 3.

Direct broadcasting satellite: Planned.

Television Malaysia, Dept. of Broadcasting, Angkasapuri, 50614 Kuala Lumpur, Malaysia. Tel. Kuala Lumpur 2745333. Telex: MA 31383 (TV). Fax: 603-230-4735.

Programs are transmitted in four languages: Bahasa Malaysia, English, Mandarin and Tamil.

Personnel: Jaafar Kamin, director general; Tamimuddin A. Karim, deputy director general, programming; Lee Tian Chew, deputy director general, engineering; Ismail Mohd Jah, managing director, programs; Haji Zahari Saad, director, news/current affairs; Haji Abdullah Ghani Ismail, director, TV; Yap Swee Choon, director, radio; Madzhi Johari, director, IPTAR; Abd. Aziz Wok, director, Sabah; Salleh Pateh Akhir, director, Sarawak; Abdul Aziz Abas, director, northern region; Azhar Haji Ahmad, director, southern region; Baharin Tahir, director, eastern region.

Hours of operation: Network I—16:00-24:00, Mon.-Wed.; 12:00-24:00, Thurs.; 7:50-24:00, Fri.-Sun. Network II—17:00-24:00 Mon.-Thur.; 14:00-24:00 Fri.-Sun.

Rates: Peak 60 sec., 15,100; peak 30 sec., 7,700 (Malaysian ringgits).

Transmitters: 30.

Repeaters: 5.

Low power repeaters: 14.

Satellite earth stations: Transmit/receive, 4 in operation; receive only, 5 in operation.

Sistem Televisyen Malaysia Berhad (TV3), Box 11124, 50736 Kuala Lumpur, Malaysia. Tel. 2743111. Fax: 2748896. Telex: STMB MA 33014.

Studio: TV3 Broadcasting House, No. 18 Jalan Liku, DfJ Jalan Bangsar, 59100 Kuala Lumpur.

Personnel: Dato Mohd Noor Azam, chairman; Shamsul Khalid Ismail, chief operating officer; Talib Yatim, general manager, marketing; Mohd Noh Othman, studio project manager; Wan Mahani Dato Hj Wan Mahmood, secretary & legal manager; Abdul Hamid Mohamed, program manager;

Mohd Radzi Thamby, special project manager; Mohd Zin Ibrahim, financial controller; Anthony Yeap, sales manager; Mohd Jaaffar Mohd Daud, engineering manager; Khalil Mohd Zain, news & current affairs manager.

BUKIT FRASER Ch. 5. 3 kw. Started Dec. 10, 1991.

GENTING HIGHLANDS Ch. 29. 30 kw. Started Dec. 24, 1988.

IPOH Ch. 11. 10 kw. Started Nov. 1, 1985.

JELEBU Ch. 21. 3 kw. Started Oct. 21, 1991.

JOHOR BHARU Ch. 26. 30 kw. Started Nov. 1, 1985.

KEDAH PEAK Ch. 29. 30 kw. Started March 15, 1986.

KOTA BHARU Ch. 27. 30 kw. Started Nov. 1, 1987.

KOTA KINABALU Ch. 29. 30 kw. Started Sept. 7, 1988.

KUALA DUNGUH Ch. 27. 3 kw. Started Dec. 1, 1987.

KUALA LUMPUR Ch. 12. 10 kw. Started June 1, 1984.

KUALA TERENGGANU Ch. 11. 1 kw. Started Nov. 1, 1987.

KUANTAN Ch. 11. 10 kw. Started Nov. 1, 1987.

KUCHING Ch. 12. 10 kw. Started Aug. 31, 1988.

MACHANG Ch. 11. 1 kw. Started Sept. 3, 1988.

MDUNT DPHIR Ch. 12. 10 kw. Started Nov. 1, 1986.

SANDAKAN Ch. 11. 10 kw. Started Nov. 22, 1991.

SIBU Ch. 11. 10 kw. Started Aug. 31, 1988.

TAIPING Ch. 41. 2 kw. Started June 15, 1988.

TAMPIN Ch. 23. 3 kw. Started June 1, 1988.

TAWAU Ch. 12. 10 kw. Started Nov. 25, 1991.

Rates: Peak 30 sec., Filmlet/Video: \$6,900. Transmitters: 18.

Repeaters: 2.

Satellite earth stations: Dne in operation.

Maldives

(625-line standards, System B)
Color: PAL System

Sets in use: 770 black & white; 5,833 color

Networks: Dne.

TV Maldives, Buruzmagu, Male 20-04, Republic of Maldives.

Personnel: Ibrahim Manik, director general, broadcasting; Hussain Mohammed, director, programming; Esa Ibrahim, senior engineer.

MALE—Ch. E-7. Transmitter 1 kw, ERP 11.75 kw.

Rates: 30 sec., 45 (rufiyas).

Transmitters: Dne.

Satellite earth stations: Receive only, 2 in operation.

Mali

(System K)
Color: SECAM System

Radiodiffusion Television du Mali, B.P. 171, Bamako. Tel. 224727; 224621.

Malta

(625-line standards, System B)
Color: PAL System

Sets in use: 23,651 black & white; 132,475 color

Programs: One.

Cable television service: Operated by Melita Cable Malta.

Radio Television Malta, 75, St. Luke's Road, G'Mangia MSD 09, P.O. Box 82, Valletta, Malta. Tel. 249060; 225051. Fax: 244601. Telex: MW 1443.

Personnel: Mani Spiteri, chairman; Roland Flamini, managing director; Charles Arrigo, director, international relations; T. Portuguese, director; D. Cristina, director.

WARDAMANGA—Ch. E-10 (V-210.25, A-215.75). Transmitter 2 kw, ERP 10 kw. Started Sept. 1962.

Hours of operation: 07:30-13:30; 16:00-24:00, Mon.-Fri.; 08:00-24:00, Sat.-Sun. Rates: Peak 30 sec., 365 (U.S. dollars).

Transmitters: One.

Satellite earth stations: Transmit/receive, 4 in operation.

Martinique

(625-line standards, System K)
Color: SECAM System

Sets in use: 37,600

Programs: 2.

Telediffusion de France, TDF, Vert Pre Rd., P.O. Box 261, 97285 Le Lamentin Cedex 2, Martinique, French West Indies. Tel. 51.16.93.

Personnel: Jacques Riedweg, chief of district.

FORT DE FRANCE—Ch. K-23, Ch. 26.

MARTINIQUE—Ch. K-4. Transmitter 0.5 kw. Ch. K-41. ERP 2 kw.

Transmitters: 2.

Repeaters: 2.

Low power repeaters: 10.

Mauritius

(625-line standards, System B)
Color: SECAM System

Sets in use: 85,000 black & white; 25,000 color

Mauritius Broadcasting Corp., MBC-TV, Broadcasting House, 1 Louis Pasteur St., Forest-Side, Mauritius. Tel. 6-5000-3. Telex: IW 4230 Maubroad.

Personnel: D. Suraj Bali, director general; Anil Suraj Bali, deputy director general; Manda Boolell, general program organizer; Purmanand Ramlackhan, Indian program organizer; Subash Japaul, financial controller; Herbert St. Lambert, chief engineer; Trilock Dwarka, head of news; Bhinod Vithaldas, acting head of film unit; Bijaye Coomar Madhou, head of current affairs & documentaries; Bagnaya Mullah, secretary; Yan Jankoo, public relations officer; Guy Dupuch, literary, artistic & musical organizer.

CUREPIPE—Ch. E-4. Transmitter 5 kw, ERP 15 kw. Started Feb. 1965. Low-power repeaters on Ch. E-7, E-9, E-12.

Hours of operation: 16:00-23:00, daily; 9:30-23:00, Sat.; 10:00-23:00, Sun.

Rates: Peak hour, 12,000; 30 sec., 830 (Mauritian rupees).

Transmitters: 7.

Low power repeaters: 3.

Satellite earth stations: One.

Mexico

(525-line standards, System M)
Color: NTSC System

Sets in use: 4,347,125 black & white; 10,143,291 color

Networks: 11; 6 national, 5 regional.

Direct broadcasting satellite: Planned (Morelos III), estimated completion 1993.

Cable television service: Approximately 100 systems serving 532,249 subscribers.

Note: Stations listed originate programming; all others are repeaters.

Instituto Mexicano de Televisión, Imevisión, Avda. Periferico Sur No. 4121 Fuentes del Pedregal, 14140 Mexico, D.F. Tel.: 5681313. Telex: 1777642.

Personnel: Jose Antonio Alvarez Lima, director general; Diana Constable Thompson, executive producer; Hector Adobie, head of programs; Mario Aguilar, engineering coordinator; Francisco Fonseca, programming director; Gregorio Guerrero, commercialization director; Roberto Gonzalez Perez, news director; Felipe Remolina, legal director; Teresa Martinez Corzas, subdirector, international relations; Mario Granados, national relations.

BURRO, Michoacan—XHCBM-TV, Ch. 8. ERP 262.5 kw. Network 1, Ch. 7 from Mexico City.

CERRO CULIACAN, Guanajuato—XHCCG-TV, Ch. 7. ERP 264.7 kw. Network 1, Ch. 7 from Mexico City.

CERRO CULIACAN, Guanajuato—XHMAS-TV, Ch. 12. ERP 253 kw. Network 2, Ch. 13 from Mexico City.

COFRE DE PEROTE, Veracruz—XHIC-TV, Ch. 13. ERP 174.5 kw. Network 2, Ch. 13 from Mexico City.

LA VELARDENA, Chihuahua—XHIT-TV, Ch. 4. ERP 22.65 kw. Started Oct. 7, 1968. Zarco 3604, Chihuahua, Mexico.

LA VIRGEN, Zacatecas—XHLVZ-TV, Ch. 10. ERP 202.7 kw. Network 1, Ch. 7 from Mexico City.

MEXICO CITY, Distrito Federal—XHDF-TV, Ch. 13. Transmitter 50 kw, ERP 312 kw. TV tape recording facilities. Network 2. Started Oct. 12, 1968.

MEXICO CITY, Distrito Federal—XHMT-TV, Ch. 7. ERP 258.5 kw. Network 1.

SANTA FE, Jalisco—XHJAL, Ch. 13. ERP 189.5 kw. Network 2, Ch. 13 from Mexico City.

TLAMACAS, Mexico—XHTEM-TV, Ch. 12. ERP 273.3 kw. Network 1, Ch. 7 from Mexico City.

TZONTEHUITZ, Chiapas—XHAO-TV, Ch. 4. ERP 97.21 kw.

Transmitters: Network 1, 64; Network 2, 53. **Satellite earth stations:** Receive only, 2 in operation.

Televisa S.A. de C.V., Av. Chapultepec 28, 06724 Mexico City, D.F. Tel. 709-3333. Fax: 709-0460.

Personnel: Emilio Azcarraga Milmo, chairman; Alejandro Burillo Azcarraga, executive vice president; Othon Velez, president, Television Division; Alejandro Sada Olivares, vice president; Rafael de Haro, vice president, sales; Emilio Azcarraga Jean, vice president, programming; Emilio Diez Barroso, vice president, news & special events; Justino Compean, president, Grupo Telesistema; Felix Araujo, vice president, operations.

Televisa S.A. de C.V. Umbrella group for 3 commercial networks (XEW-TV, XHTV-TV, XHGC-TV) and 1 non-commercial network (XEQ-TV).

MEXICO CITY, Distrito Federal—Televimex S.A., XEW-TV, Ch. 2. Transmitter 40 kw, ERP 64 kw. TV production facilities. Started Oct. 1951. Operated by Televisa S.A.

Personnel: Alberto Ciurana, operations director; David Pastrana, operations manager.

Rates: Peak 60 sec., 372,000,000; peak 30 sec., 186,000,000 (Mexican pesos).

Repeaters: 128.

Low power repeaters: 18.

CHARACTERISTICS OF TELEVISION STATIONS

(C.C.I.R. Report 308, Xth Plenary Assembly, Geneva, 1963)

System	No. of lines	Ch. width MHz	Vision band-width MHz	Vision sound separation	Vestigial side-band	Vision modulation	Sound modulation
A	405	5	3	-3.5	0.75	Pos.	AM
B	625	7	5	+5.5	0.75	Neg.	FM
C	625	7	5	+5.5	0.75	Pos.	AM
D	625	8	6	+6.5	0.75	Neg.	FM
E	819	14	10	+11.15	2	Pos.	AM
F	819	7	5	+5.5	0.75	Pos.	AM
G	625	8	5	+5.5	0.75	Neg.	FM
H	625	8	5	+5.5	1.25	Neg.	FM
I	625	8	5.5	+6	1.25	Neg.	FM
K	625	8	6	+6.5	0.75	Neg.	FM
L	625	8	6	+6.5	1.25	Pos.	AM
M	525	6	4.2	+4.5	0.75	Neg.	FM
N	625	6	4.2	+4.5	0.75	Neg.	FM

Field frequency: System M, 60 cycles per second, all other systems 50 cycles per second.
Picture frequency: System M, 30 cycles per second, all other systems 25 cycles per second.
Line frequency: System A, 10.125 kHz, systems E and F, 20.475 kHz, system M, 15.75 kHz, all other systems, 15.625 kHz.

Satellite earth stations: Transmit/receive, one in operation; receive only, 146 in operation.

MEXICO CITY, Distrito Federal—Television Gonzalez Camarena S.A., XHGC-TV, Ch. 5. Transmitter 40 kw, ERP 64 kw. TV production facilities. Started May 10, 1952. Operated by Televisa S.A.

Personnel: Pedro Lascrain, operations director; Jose Ranulfo Concha, operations manager.

Rates: Peak 60 sec., 175,500,000; peak 30 sec., 87,500,000 (Mexican pesos).

Repeaters: 17.

Low power repeaters: 14.

Satellite earth stations: Transmit/receive, one in operation; receive only, 31 in operation.

MEXICO CITY, Distrito Federal—Television de Mexico S.A., XHTV, Ch. 4. Transmitter 40 kw, ERP 64 kw. TV production facilities. Started Sept. 1, 1950. Operated by Televisa S.A.

Personnel: Guillermo Gonzalez Camarena, operations director; Victor Manuel Vargas, operations manager.

Rates: Peak 60 sec., 28,800,000; peak 30 sec., 14,400,000 (Mexican pesos).

Repeaters: 38.

Low power repeaters: 3.

Satellite earth stations: Transmit/receive, one in operation.

MEXICO CITY, Distrito Federal—Fomento de Television Nacional S.A., XEQ-TV (formerly XHTM-TV), Ch. 9. Transmitter 20 kw, ERP 200 kw. TV production facilities. Started Nov. 1969. Non-commercial. Operated by Televisa S.A.

Personnel: Pablo Garcia Sainz, operations director; Irineo Martinez, operations manager.

Rates: Peak 60 sec., 4,800,000; peak 30 sec., 2,400,000 (Mexican pesos).

Repeaters: 38.

Satellite earth stations: Transmit/receive, one in operation.

TV de Culiacan S.A., Loma El Mirador, Frac. Lomas de Culiacan, Culiacan.

Personnel: Francisco Madero H., director general; Carlo H. Gama D., general manager; Carlos Corrales L., sales manager.

CULIACAN—XHQ-TV, Ch. 3. ERP 29.7 kw. Started Sept. 11, 1964. Repeats XHTV part-time.

Hours of operation: 17:00-23:00.

Antonio Suarez Reyes, Av. Punta Banda y Eugenia, Fraccionamiento Chapultepec, Ensenada.

ENSENADA, Baja California—XHS-TV, Ch. 23. ERP 226 w. Started Dec. 2, 1963. Repeats XHTV part-time.

Corporacion Tapatia de Televisión, S.A. de C.V., Av. Circunvalacion No. 265 Col. Independencia, Guadalajara, Jalisco 44340.

Personnel: Clemente Sema, president & chief executive officer; Carlos Linares, director; Jose Luis Sanchez, administrative manager; Carlos Sanchez, technical manager; Juan Neri, operations manager; Ariel Vazquez, production manager; Oscar Najera, subdirector; Eduardo Garzon, information coordinator; Enrique Leon, sports coordinator.

GUADALAJARA, Jalisco—XEDK-TV, Ch. 6. ERP 73 kw. Started Aug. 23, 1960. Repeats XHTV part-time.

Rates: Peak one hour, 17,850; peak 60 sec., 1,275; peak 30 sec., 637.50 (U.S. dollars).

Satellite earth stations: Receive only, 2 in operation.

Televisora de Occidente S.A.

GUADALAJARA, Jalisco—XHGT-TV, Ch. 4. ERP 100 kw. Started Aug. 18, 1961.

Universidad de Sonora.

HERMOSILLO, Sonora—XHUS-TV, Ch. 8. ERP 1 kw.

Televisión de la Frontera S.A., Vicente Guerrero 704, Ciudad Juarez.

JUAREZ, Chihuahua—XEJ-TV, Ch. 5. ERP 9.95 kw. Started May 3, 1954. Repeats XHTV part-time.

Televisión La Paz S.A., Apdo. Postal 222. **LA PAZ, Baja California**—XHK-TV, Ch. 10. ERP 8.2 kw. Started May 30, 1968. Repeats XHTV part-time.

Televisora de Leon Guanajuato S.A. **LEON, Guanajuato**—XHL-TV, Ch. 10. Transmitter 25 kw, ERP 150 kw. Started March 26, 1968. Repeats XEW-TV. Originates local programming.

Jose Manuel Acosta Castaneda, Av. Chapultepec 28, 06724 Mexico D.F.

International TV Directory

LOS MOCHIS, Sinaloa—XHCG-TV, Ch. 12. Transmitter 50 w, ERP 7 kw.

Televisora del Pacifico S.A.

MAZATLAN, Sinaloa—XHMZ-TV, Ch. 7. Transmitter 5 kw, ERP 63 kw. Started July 1969. Repeats XHGC-TV part-time. Also originates local programming.

Televisora de Yucatan S.A., Calle 60 No. 385, Merida.

MERIDA, Yucatan—XHY-TV, Ch. 3. ERP 38 kw. Started Jan. 29, 1963. Repeats XHTV part-time.

Rates: Peak hour, 1,184,400; 30 sec., 43,200 (Mexican pesos).

Sistema Teleyucatan S.A., Paseo de la Reforma No. 45, Piso 16, Mexico, D.F.

MERIDA, Yucatan—XHST-TV, Ch. 13. ERP 42.5 kw.

Rates: Peak hour, 1,184,400; 30 sec., 43,200 (Mexican pesos).

Televisora de Mexicali S.A., Apdo. Postal 1356, Mexicali.

MEXICALI, Baja California—XHBC-TV, Ch. 3. Transmitter 25 kw, ERP 84 kw. Started April 11, 1959.

Instituto Politecnico Nacional, Carpio 475 Col. de Santo Tomas, Mexico 17, D.F.

Personnel: Dr. Raul Talan Ramirez, director general; Jorge Velasco Ocampo, executive director; Jose Luis Espinoza, transmission director.

MEXICO CITY, Distrito Federal—XEIPN-TV, Ch. 11. ERP 300 kw. Non-commercial government station.

Repeaters: 3.

Cadena Televisora del Norte S.A., Espinoza Pte. 780, Monterrey.

MONTERREY, Nuevo Leon—XEFB-TV, Ch. 2. ERP 100 kw. Started Oct. 9, 1963. Repeats XHTV part-time.

Jesus D. Gonzalez, Paricutin Sur 316, Monterrey.

MONTERREY, Nuevo Leon—XHAW-TV, Ch. 12. Transmitter 10 kw, ERP 100 kw. Started Oct. 31, 1964.

Rafael Tijerina Carranza, Los Fresnos, km 5. 2P88, Nuevo Laredo.

NUEVO LAREDO, Tamaulipas—XEFE-TV, Ch. 2. ERP 21 kw. Repeats XHTV part-time.

Televisora del Yaqui S.A., Miguel Aleman 424 Sur, Cerro Yucuribampo, Ciudad Obregon, Sonora.

Personnel: Francisco Madero Herrera, president; Carlos Sandoval Rodriguez, vice president; Javier Hernandez Camalich, general manager; Fernando Harrison Islas, chief engineer.

OBREGON, Sonora—XHI-TV, Ch. 2. ERP 87.6-kw. Started Aug. 26, 1965. Repeats XHTV part-time.

Rates: Peak hour, 10,000; peak 30 sec., 60 (U.S. dollars).

Repeaters: One.

Satellite earth stations: Receive only, one in operation.

XHPN-TV, Microondas 301, 26000 Piedras Negras, Coahuila.

PIEDRAS NEGRAS, Coahuila—Ch. 3. ERP 6 kw. Repeats XHTV part-time.

Televisora del Golfo S.A., Bolivar 104, Col. Cambell, Tampico, Tamaulipas.

TAMPICO, Tamaulipas—XHGO-TV, Ch. 7. ERP 50 kw. Repeats XHTV part-time.

Flores y Flores Enc.

TAMPICO, Tamaulipas—XHFV-TV, Ch. 9. ERP 50 kw. Started March 1971. Repeats XHGC-TV part-time. Also originates local programming.

Radio Television S.A., Apdo. Postal 121, Tijuana.

TIJUANA, Baja California—XETV, Ch. 6. ERP 100 kw. Started Feb. 1953.

Televisora de Calimez S.A., Apdo. Postal 12, Tijuana.

Personnel: Jose Luis Guasch, general director; Kathia Bustillos, sales manager; Mario Acosta, operations manager; Salvador Hernandez, technical manager; Jorge Mondragon, administrative manager.

TIJUANA, Baja California—XEWT-TV, Ch. 12. Transmitter 10 kw, ERP 66 kw. Started July 1960. Repeats XHTV-TV part-time.

Rates: Peak one hour, 5,000; peak 30 sec., 500 (U.S. dollars).

Transmitters: 2.

Satellite earth stations: Receive only, 3 in operation.

Jose Manuel Acosta Castaneda, Mazatlan 31, Mexico, D.F.

TINAJAS-PARRAL, Chihuahua—XHJMA-TV, Ch. 3. Transmitter 1 kw, ERP 13 kw. Started Jan. 17, 1968.

Televisora de la Laguna S.A.

TORREON, Coahuila—XELN-TV, Ch. 4. Transmitter 1 kw, ERP 4 kw. Started Dec. 1958. Repeats XHGC-TV part-time. Also originates local programming.

XHIA-TV, Av. Juarez, No. 139 Pte., C.P. 27000, Tel. 2-49-63.

TORREON, Coahuila—XHIA-TV, Ch. 2. Transmitter 5 kw, ERP 30 kw. Started Dec. 21, 1966.

Micronesia

(System M)
Color: NTSC System

TV Station Pohnpei, KPON-TV, Central Micronesia Communications, Box 460, Colonia, Pohnpei 96941.

TV-Station Truk, Truk State 96942.
TV-Station Yap, WAAB-TV, Yap State 96942.

Monaco

(625-line standards, Systems L, France & Monaco & G, Italy)
Color: SECAM (France & Monaco) & PAL (Italy) Systems

Sets in use: 18,000 color
Networks: 3.

Cable television service: One in operation.

Tele Monte-Carlo, TMC, 16 Boulevard Princess Charlotte, Monte Carlo MC-98090, Tel. 15-1415.

Personnel: Cesar Charles Solamito, president; M. Navadic, program director; Christian Micheo, technical director; Etienne Franzi & Herve Bourges, administrators; Genia Bomy Carlevaris, director, Eurovision relations.

MONTE CARLO Ch. F-8. ERP 50 kw. Ch. 30. ERP 500 kw. Ch. 33. ERP 0.05-kw. Ch. 35. ERP 40-kw. TV tape recording facilities. Started Nov. 1954.

Rates: Peak 60 sec., 19,630; peak 30 sec., 11,100 (French francs).

Transmitters: One VHF, L/SECAM; One UHF, L/SECAM; 2 VHF, G/PAL (in Monaco); 4 in France; 2 in Italy.

Repeaters: One in Monaco; 2 in France, 37 in Italy.

Low power repeaters: One.

Mongolia

(625-line standards, System D)
Color: SECAM System

Sets in use: 84,000 black & white; 56,000 color

Mongolian TV Center, Ulan Bator, Mongolia.

Personnel: Ganbaatar Bumba, director.
ULAANBAATAR ERP 5 kw. Repeats U.S.S.R. programming in part, also originates programming.

Transmitters: 3.

Low power repeaters: 350.

Montserrat

(System M)
Color: NTSC System

Antilles TV Limited, Box 342, Plymouth, Tel. 491-2226. Fax: 491-4511.

Morocco

(625-line standards, System B)
Color: SECAM System

Sets in use: 966,651 black & white; 131,994 color

Networks: One.

Direct broadcasting satellite: Planned.

Radiodiffusion Television Marocaine, RTM, 1 rue El Brihi, Rabat, Morocco. Tel. 64871, 64092, 64443, 64274. Telex: (048) 31010, 31984, 31687. Cable: Rtm Rabat.

Personnel: Mohamed Issari, director general; Abderrahman Achour, director, radio; M'Hamed Jamal Eddine Tanane, technical director; Ahmed Rayane, foreign relations; Mehdi Bouzekri, chief, administrative & financial affairs; Tahar Bellarbi, chief, TV editing; Maria Amar, chief, Arabic radio; Mohamed Khiyat, chief, French radio.

Transmitters: 25.

Low power repeaters: 40.

Satellite earth stations: 2 in operation.

Mozambique

(625-line standards, System G)
Color: PAL System

Sets in use: 2,000 black & white; 8,000 color

Programs: One.

Televisao Experimental, C.P. 2675, Avenida Julius Nyerere 930, Maputo, Mozambique. Tel. 744788.

Personnel: Antonio Julio Botelho Montz, director general; Jaime Ferreira, technical director; Calane da Silva, information director; Luis Simao, commercial director; Arindo Temre, programming director; Renato Carmuto, finance director.

MAPUTO—Ch. 33. Transmitter 1 kw. Tape recording facilities. Started Feb. 3, 1981.

Hours of operation: 18:30-22:00, Sun.

Rates: Peak 30 sec., 120 (U.S. dollars).

Transmitters: One.

Satellite earth stations: Transmit/receive, one in operation.

Namibia

(625-line standards, System I)
Color: PAL System

Sets in use: 2,000 black & white; 42,000 color

Networks: One.

Direct broadcasting satellite: Planned.

Namibian Broadcasting Corp., P.O. Box 321, Windhoek 9000, Namibia.

Personnel: Nahum Gorelick, director general; J. Tobias, senior controller, programs; T. O. Emvula, senior controller, human resources; Maarten Venter, controller, technical services; Ulf R. Storm, control technician, network planning.

Main language: English.

KEETMANSHOOP—Ch. 4 (V-175.28, A-181.28). ERP 100 w.

KL WINDHOEK—Ch. 10 (V-223.25, A-229.25). ERP 5 w.

MARIENTAL—Ch. 10 (V-223.25, A-229.25). ERP 100 w.

OSHAKATI—Ch. 6 (V-191.25, A-197.25). ERP 100 w.

PARESES—Ch. 5 (V-183.22, A-189.22). ERP 100 w.

RUNDO—Ch. 4 (V-175.22, A-181.22). ERP 5 w.

ROESSING—Ch. 10 (V-223.28, A-229.28). ERP 1 w.

SIGNALBERG—Ch. 9 (V-215.25, A-221.25). ERP 2 kw.

Rates: Peak 30 sec., 1080 (rand).
Transmitters: One.

Repeaters: 8.

Low power repeaters: 6.

Satellite earth stations: Transmit/receive, one planned; receive only, 4 in operation.

Nepal

(625-line standards, System B)
Color: PAL System

Sets in use: 10,000 black & white; 50,000 color

Programs: 2.

Nepalese Television Corporation, Singha Durbar, P.O. Box 3826, Kathmandu. Tel. 213447; 211134. Telex: 2548 NEPTV. Fax: 228312.

Personnel: Neer Bikram Shah, chairman & general manager; Rabindra S. Rana, deputy general manager, technical; Madan K. Sharma, deputy director, administration & finance; Mahendra B. Shrestha, acting deputy director, planning implementation; Tapa Nath Shukla, acting deputy general manager, production.

KATHMANDU—Ch. 5. ERP 18.72 kw.

POKHARA—Ch. 5. ERP 936 w.

Rates: Peak 30 sec., 2250 (local ad); 4500 (foreign ad) (Nepalese rupees).

Transmitters: One.

Repeaters: One.

Low power repeaters: One.

Satellite earth stations: Transmit/receive, one in operation.

Netherlands

(625-line standards, Systems B & G)
Color: PAL System

Sets in use: 6,075,000

Programs: 3.

Cable television service: 385 systems in operation serving 5,350,000 subscribers.

Nederlandse Omroepprogramma Stichting. (Private broadcasting organizations working together within public system), P.O. Box 26444, 1200 JJ Hilversum, Netherlands. Tel. 773197. Telex: 43470. Cable: NOS.

Personnel (Executive Board): M. de Jong, chairman; A. van den Heuvel, vice chairman; W. Bekkers, audience research department; R. van den Dolder, legal department; Louis J. Heinsman, international relations; W. van Beusekom, managing director, radio; E. van Westerloo, managing

director, TV; B. Geersing, managing director, staff & services.
Hours of operation: 15:00-23:30, daily, average First Program; 15:30-23:30 average Second Program; 17:00-23:30, daily, average Third Program; educational programming, 18 hrs., weekly. Began color broadcasting Oct. 1967.
Advertising sold by Stichting Ether Reclamé—STER.
Programs: 3.
Transmitters: 29; 4 VHF, 25 UHF.
Low power repeaters: 15.
Satellite earth stations: Eutelsat & 4 Intelsat in operation.

Netherlands Antilles
 (525-line standards, System M)
 Color: NTSC System

Sets in use: 10,000 black & white; 40,000 color
Networks: 3.
Cable television service: One 4 channel system serving 2,000 subscribers.
Antilliaanse Televisie Maatschappij N.V., P.O. Box 415, Curacao, Netherlands Antilles.

TeleCuracao, PJC-TV, Box 415, Curacao, N.A. Tel. 611288. Telex: 3332 TELEC-NA.
Personnel: Norbert Hendrikse, general manager; Yvonne Boekhouder, sales manager; Hubert van der Biest, program manager & film buyer; Jaime Rofina, asst. general manager; Anthony de la Paz, chief engineer.

WILLEMSTAD, Curacao—Ch. 8 (V-181.25, A-185.75). ERP 15 kw. Started Aug. 1, 1960. Increased power Jan. 1, 1973. Second channel, ERP 1 kw. Started Feb. 1982.
Hours of operation: 16:00-23:45, daily.
Rates: Peak 1 hour, 840; 30 sec., 170 (U.S. dollars). Prime time, spot 60 sec., 257; 45 sec., 218; 30 sec., 204; 15 sec., 135 (N.A. florins).
Networks: One.
Transmitters: One.
Low power repeaters: One.
Satellite earth stations: Receive only, 3 in operation.

TeleAruba, PJA-TV, Box 392, Oranjestad, Aruba, N.A. Tel. 47302.
Personnel: Myra Maduro-Arends, general manager; Sidney L. Salas, station manager; Gerda M. Salas, sales manager; Demetrio Maduro, program manager; Miguel Roga, chief engineer.
DRANJESTAD, Aruba—Ch. 13. Transmitter 500 w, ERP 3 kw. Started Sept. 29, 1963. Second channel, ERP 1 kw. TV tape recording facilities. Started July 1983.
Hours of operation: 6:00 p.m.-midnight, daily.
Rates: Peak 30 sec., 89.14; Program hour, 701.71 (U.S. dollars).
Transmitters: One.
Low power repeaters: One.

New Caledonia
 (625-line standards, System K)
 Color: SECAM System

Sets in use: 29,500
Networks: One.

Radiodiffusion Francaise D'Outre Mer, RFD, P.O. Box 327-3, Noumea. Tel. 274327. Fax: 281252.
Personnel: Fred Jouhaud, manager.
NDUMEA—Ch. K-6. Transmitter 50 watts. Started Oct. 1965.

Transmitters: One.
Low power repeaters: 22.

New Zealand
 (625-line standards, System B & G)
 Color: PAL System

Sets in use: 2,000 black & white; 1,600,000 color
Networks: 2.

Television New Zealand Ltd., 100 Victoria St. West, P.O. Box 3819, Auckland, New Zealand. Tel. 377 0630. Fax: 375 0979

Personnel: Norman Geary, chairman; Brent Harman, group chief executive; Darryl Dorrington, deputy group chief executive; Graeme Wilson, corporate director, television networks; Tony Gray, corporate director, finance; Rod Corneliuss, corporate director, resources; John McCready, director, programs; Michael Stedman, director, natural history; Paul Norris, director, news & current affairs; John Knowles, director, sports; Neville Lane, controller, engineering; Aline Sandilands, general manager, public relations.

TVNZ operates two television networks—Television 1, transmitted from Avalon television complex in Lower Hutt, near Wellington & Channel 2, transmitted from Auckland studios. Both networks are operated by Television New Zealand Ltd.

Hours of operation: TV-1, 96 hours weekly; Ch-2, 124 hours weekly.
Rates: Peak 30 sec., 3,500-9,000 (regional), 11,000-14,000 (national) (New Zealand dollars).
Transmitters: 60.
Low power repeaters: 770.
Satellite earth stations: Transmit/receive, 4 in operation.
TV3, Private Bag 92626, Symonds St., Auckland. Tel. 377 9730. Fax: 302 2321.
Personnel: Gerry Smith, director, engineering & operations.
Transmitters: 2.

Nicaragua
 (525-line standards, System M)
 Color: NTSC System

Sets in use: 400,000 black & white; 85,000 color
Networks: 1.

Sistema Nacional de Television, Managua O.N., Nicaragua. Tel. 660028; 660879. Telex: 1226 SNTV.

Personnel: Miguel Schiebel, director general; Juliana Arana, news director; Ismael Recinos, program director; Reynaldo Martinez, technical director; Harvey Rodriguez, administrative director.

BLUEFIELDS—Ch. 9.
ESTELI—Ch. 9.
JINDTEGA—Ch. 9.
MANAGUA—Ch. 6. Transmitter 25 kw, ERP 150 kw. Started Dec. 1961. Ch. 2 (Commercial). Transmitter 20 kw, ERP 100 kw. Started Nov. 1968. TV tape recording facilities.

MATAGALPA—Ch. 9.
SAN JUAN DEL SUR—Ch. 9
SDMDTO—Ch. 9
Hours of operation: Ch. 6. 4:00-11:00 p.m., Mon.-Fri.; 9:00 a.m.-11:00 p.m., Sun; Ch. 2. 5:00-11:00 p.m., Mon.-Fri.; noon-11:00, Sun.
Rates: Peak hour, 500; 30 sec., 60 (U.S. dollars).
Transmitters: 3.
Low power repeaters: 6.

Satellite earth stations: Transmit/receive, 2 in operation; receive only, 2 in operation.

Niger
 (625-line standards, System K)
 Color: SECAM System

Sets in use: 20,000 black & white; 15,000 color
Networks: One.

Office de Radiodiffusion Television du Niger, ORTN, B.P. 361, Niamey. Tel. 72 22 72. Telex: 5229 NI.

Voix du Sahel (Radiodiffusion Sonore), B.P. 361, Niamey. Tel. 72 22 72.
Tele Sahel (Television Nationale), B.P. 309, Niamey. Tel. 72 31 53.

Personnel: Abdou Souley, director general; Issouf Zoudi, technical director; Yacouba Mayaki, director, TV; Adamou Mamare, director, radio.

Hours of operation: 7:30-12:30 & 15:30-18:30.
Rates: Peak 30 sec., 110,000 (CFA francs).
Transmitters: 11.
Low power repeaters: 8.
Satellite earth stations: Transmit/receive, 5 in operation; receive only, 5 in operation.

Nigeria
 (625-line standards, System B)
 Color: PAL System

Sets in use: 3,400,000 black & white; 600,000 color
Networks: One.
Direct broadcasting satellite: Planned.

Nigerian Television Authority, NTA, Television House, Ahmadu Bello Way, Victoria Island, Private Mail Bag 12036, Lagos, Nigeria. Tel. 01-615154, 01-615949, 01-614900. Telex: 22536. Cable: NIVISION. Began operation 1959.

Personnel: Shyngle Wigwe, director general. NTA Directors: Alhaji Saka Fagbo, commercial; Mallam Kere Ahmed, corporate affairs; Isaac Wakombo, engineering; Mallam Yaya Abubakar, news; Or. Victoria Ezeokoli, programs; Patrick Ihyohegh, national productions; Alhaji Abdulrahman Micika, Abuja project; Godwin Ugwu, special duties; Sulemonu Momodu, finance.
Rates: Peak hour, 55,000; 60 sec., 6,000; 30 sec., 4,125 (naira).
Transmitters: 39.
Repeaters: 33.
Low Power repeaters: One.
Satellite earth stations: Transmit/receive, 23 in operation.

Norway
 (625-line standards, System B & G)
 Color: PAL System

Sets in use: 40,460 black & white; 1,445,250 color
Programs: One.
Direct broadcasting satellite: Tele-X, O-MAC
Cable television service: Over 100 systems in operation serving approximately 40% of population.

Norsk Rikskringkasting, NRK, Bjornstjerne Bjornsons Plass 1, 0340, Oslo, Norway. Tel. 22 45 90 50. Telex: International Relations—76820 nrutl n. Fax: 22 45 74 40. Eurovision Office—71794 typ n. Fax: 22 45 72 52.
Began operation Aug. 1960. All transmitters carry same program. Main studios in Oslo &

regional studios in Alesund, Bergen, Bodo, Elverum, Forde, Karasjok, Kristiansand, Lillehammer, Porsgrunn, Stavanger, Tromso, Trondheim & Vadsø have tape recording facilities; Bergen, Trondheim & Tromsø have production equipment & studios; most others have at least ENG production facilities.

Personnel: Einar Forde, director general; Olav Nilssen, deputy director; Jan Erik Larsen, director, finance & administration; Hanne Lochstoer, director, information & public relations; Geir Jan Sundal, technical director; Else Holthe Moll, director, personnel; Harald Boe, director, regional services; Kent Nilssen, director, programs.

Transmitters: 44.
Low power repeaters: 2,411.
Satellite earth stations: Transmit/receive, one in operation.

Oman
 (625-line standards, Systems B & G)
 Color: PAL System

Sets in use: 1,400,000 color
Networks: One.
Direct broadcasting satellite: Planned.

Directorate General TV, Ministry of Information, P.O. Box 600, Muscat, Sultanate of Oman. Tel. 603222. Fax: 605032. Telex: 5454 OMAN TV ON. TV tape recording facilities.

Personnel: Khamis Al-Rifai, director general, TV; Ali Abdullah Al-Mujheri, director general, radio; Hamad Yahya Al-Kindy, director general, technical affairs, TV & radio; Nasir Seif Al-Wadhahi, chief engineer, TV studios; Fathiya Mubarak Al-Hinai, director, foreign services.

Hours of operation: 8:30-1:00, approx., daily.
Transmitters: 15.
Low power repeaters: 36.
Satellite earth stations: Transmit/receive, 6 in operation.

Pakistan
 (625-line standards, System B)
 Color: PAL System

Sets in use: 1,292,785 black & white; 696,115 color
Programs: One.

Pakistan Television Corp. Ltd., Constitution Ave., Box 1221, Islamabad, 44000 Pakistan. Tel. 822194-822195, 828651-828655, 819041-819045, 810951-810953. Telex: RP-5833. Fax: 823406. Cable: PAKTEEVEE.

Personnel: Haji Muhammad Akram, chairman; Ahmed Hassan Sheikh, managing director; Fazal Kamaal, director, educational TV; Mutee-ur-Rahman, director, finance; Akhtar Mehmood Qad, director, engineering; Majid Khan, director, sports; Zaheeruddin Bhatti, director, international relations; Nisar Hussain, director, current affairs; Mumtaz Hamid Rao, director, news; Zaman Ali Khan, director, academy; Muhammad Nisar Hussain, director, programmes; Abdul Karim Baloch, general manager, Islamabad; Amir Imam, general manager, Karachi; S. M. Anwar, general manager, Lahore; Akhtar Viqar Azim, general manager, Peshawar; Muhammad Arbab Khan, general manager, Quetta; Shaukat Pervaiz, general manager, educational TV.

ISLAMABAD—Ch. 8. ERP 180 kw. Akhtar Viqar Azim, general manager.

International TV Directory

KARACHI—Ch. 4. ERP 80 kw. Amir Imam, general manager.

LAHORE—Ch. 5. ERP 400 kw. Rafiq Ahmad Warraich, general manager.

PESHAWAR—Ch. 10. ERP 170 kw. Muhammad Arbab Khan, general manager

QUETTA—Ch. 5. ERP 125 kw. Mustafa Kamal Mandokhel, general manager.

Hours of operation: 17:30-23:30 approx., Sat.-Thurs.; 16:30-23:30, Fri.

Rates: Peak one hour, 235,660; peak 30 sec., 14,530 (rupees).

Transmitters: 5.

Low power repeaters: 25.

Satellite earth stations: Transmit/receive, 2 in operation; receive only, 2 in operation.

Panama

(525-line standards, System M)
Color: NTSC System

Sets in use: 250,000 black & white; 320,000 color.

Networks: 6; 3 commercial, 3 non-commercial.

Direct broadcasting satellite: Planned.

Cable television service: 1 system in operation serving 8,000 subscribers.

Corporacion Panamena de Radiodifusion S.A., RPC-TV, P.O. Box 1795, Panama, 1 Panama, R.P. Tel. 25-0160. Telex: 368622 EREPECE.

Personnel: Fernando Eleta, president; Lloyd O'Meally, general manager; Yolanda de Varela, sales director; Jose Silvera, chief engineer; Julio Miller, news director; Itzel Vasquez, programming director; Cesar De Leon, production manager.

BOQUETE—Ch. 4. Transmitter 1 kw.

CERRU PUNTA—Ch. 4.

COLON—Ch. 12. Transmitter 1 kw.

EL VALLE—Ch. 12. Transmitter 6 kw.

HATO VOLCAN—Ch. 4.

LA PALMA—Ch. 5.

PANAMA CITY—Ch. 4. Transmitter 32 kw. ERP 200 kw. TV tape recording facilities. Started March 1960.

SANTIAGO—Ch. 4.

SONA—Ch. 7.

VOLCAN BARU—Ch. 12.

Hours of operation: 6:45 a.m.-1:00 a.m., Mon.-Fri.; 8:30 a.m.-1:00 a.m., Sat. & Sun.

Rates: Peak 30 sec., 445 (U.S. dollars).

Transmitters: One.

Repeaters: 9.

Satellite earth stations: Receive only, one in operation.

Televisora Nacional S.A., TVN-2, P.O. Box 6-3092, El Dorado, Republic of Panama. Tel. 36-2222. Fax: 36-2987. Cable: TEN-ASA.

Personnel: Herman J. Henriquez, managing director; Pedro A. Diaz A., general manager; Jimmy de la Guardia, vice president; Mariangela Arauz, sales manager; Felix Camargo O., comptroller; Luz Maria Noli, news director; Roberto Lau, chief programming; Heidi Henriquez, programming director; Rolando Guerra, technical director, engineering; Ricardo Paredes, sports director.

CERRO AZUL, PANAMA CITY—Ch. 2. Transmitter 20 kw, ERP 500 kw. Originates programs and has TV tape recording facilities. Started April 1962.

Hours of operation: 6:30 a.m.-12:00 midnight (EST).

Rates: Peak hour, 4,000; peak 30 sec., 200 (U.S. dollars).

Transmitters: 2.

Repeaters: 4.

Low power repeaters: 6.

Satellite earth stations: Receive only, 2 in operation.

Television Educativa Canal Once, TV 11, Estafeta Universitaria, Universidad de Panama, Panama. Tel. 69-3755/3848/3641/3516.

Personnel: Dionis Vega, director general; Ileana Golcher, deputy director general; Jose Luis Lasso de la Vega, chief engineer; Pedro Montanez, chief of continuity; Osvaldo Rodriguez, chief of operation; Rita de Dunkley, chief producer; Argelis M. de Jurado, administrator.

PANAMA CITY—Ch. 11. Transmitter 5 kw, ERP 92 kw. TV tape recording facilities. Started Jan. 22, 1978.

Hours of operation: 5 p.m.-10 p.m., Mon.-Fri.; 10 a.m.-5 p.m., Sat.

Transmitters: One.

Telemetro Canal 13, Medios Panamenos S.A., P.O. Box 8-116, Panama 8. Tel. 69-2122.

Personnel: Nicolas Gonzalez-Revilla, president; Bolivar Marquez, general manager; Leonardo Vargas, comptroller; Alejandro Carrasco, director, engineering.

PANAMA—Ch. 13. Transmitter 10 kw, ERP 316 kw. Started Oct. 13, 1981.

Hours of operation: 1:00 p.m.-12:30 a.m. **Rates:** Peak one hour, 5,000; peak 30 sec., 250 (U.S. dollars).

Transmitters: 5.

Repeaters: 10.

Low power repeaters: 6.

Satellite earth stations: Receive only, 3 in operation.

Paraguay

(625-line standards, System N)
Color: PAL System

Sets in use: 300,000 black & white; 700,000 color

Networks: 2.

Direct broadcasting satellite: Planned.

Cable television service: 2 systems serving 2,000 subscribers.

Television Cerro Cora S.A., Av. Carlos A. Lopez 572, Asuncion, Paraguay. Tel. 84222/5. Telex: 370PY.

Personnel: Alcides Riveros, president; Jalil Saluan, executive director; Norberto Fabiani, commercial manager; Pedro B. Medina Alborno, production director.

ASUNCION—Ch. 9 (V-187.25, A-191.75). ERP 60 kw. TV tape recording facilities. Started Sept. 29, 1965.

Hours of operation: 11:30-00:30, daily; 08:00-00:30, Sat.-Sun.

Rates: Peak hour, 5,000; 30 sec., 300 (U.S. dollars).

Transmitters: 2.

Repeaters: One.

Low power repeaters: 3.

Satellite earth stations: Transmit/receive, one in operation; receive only, one in operation.

Teledifusora Paraguaya S.A., 8 Proy Lambaré, Asuncion, Paraguay. Tel. 332823-6. Telex: 33503 PY. Fax: 310 399.

Personnel: Nestor Lopez Moreira, director.

ASUNCION—Ch. 13. ERP 300 kw.

Transmitters: 2.

Repeaters: 11.

Televisora Itapua S.A., Canal 7, Avda. Irrazabal & 25 de Mayo, Encarnacion, Paraguay. Tel. 071-4450, 071-4560.

Personnel: Jorge Mateo Granada, general manager; Hector Granada, chief, press; Nidia Navarro, controller; Aproniano Martinez, engineer.

ENCARNACION—Ch. 7 (V-175.25, A-179.75). ERP 50 kw. TV tape recording facilities. Started Nov. 3, 1976.

Hours of operation: 17:00-00:30, Mon.-Fri.; 08:00-00:30, Sat.-Sun.

Transmitters: One.

Note: Current information not available.

Televisora Del Este S.A., Area 5, Itaipu-Ciudad Pte. Stroessner-Alto Parana. Tel. 061-8859.

Personnel: Amancio Villalba Vera, general manager; Oscar Escobar, press manager.

CIUOAD PRESIDENTE STROESSNER—Ch. 8. ERP 50 kw. TV tape recording facilities. Started Dec. 24, 1979.

Hours of operation: 17:00-00:00, daily; 08:00-00:30, Sat.-Sun.

Transmitters: 4.

Low power repeaters: 2.

Peru

(525-line standards, System M)
Color: NTSC System

Sets in use: 2,431,500

Programs: One.

Radio Continental TV S.A., Avenida Independencia No. 56, Box 856, Arequipa. Tel. 232020.

Personnel: J. Antonio Umberto Delgado, general manager; Jose Linares Bezold, program manager; Dante Simoni, chief engineer; Fernando Ruiz de Somocurcio, regional manager; Alejandro Umberto B., sales manager.

AREQUIPA—Ch. 6. Transmitter 8 kw. TV tape recording facilities.

Hours of operation: Average 17 hours daily. **Rates:** Peak one hour, 2,110,640; peak 30 sec., 256,967 (Peruvian Sol).

Programs: One.

Transmitters: One.

Repeaters: 16.

Low power repeaters: 10.

Satellite earth stations: Planned.

Ministry of Education, OAD-TV, Ministerio de Educacion Publica Direccion de Cultura, Lima. Tel. 275737.

Personnel: R. Garrido M., director general; A. E. Mousalve, director, engineering.

LIMA—Ch. 7. Transmitter 100 w, ERP 150 w. Started Jan. 1958.

Programs: One.

Transmitters: One.

Note: Current information not available.

Compania Peruana de Radiodifusion S.A., OAX44-TV, Casilla 1192, Lima. Tel. 728985.

Personnel: Nicanor Gonzalez, managing director; Mauricio Arbulu, general manager; Hernah Delago, deputy general manager; Carlos Soteio, financial & administrative manager; Dante Capella, technical manager.

LIMA—Ch. 4. Transmitter 3 kw, ERP 6 kw. Started Dec. 1958.

Programs: 5.

Transmitters: One.

Repeaters: 72.

Rates: 30 sec., 500 (U.S. dollars).

Satellite earth stations: 2 in operation.

Panamericana Television S.A., Av. Arequipa 1110, Lima 1, Peru. Tel. 718920.

Personnel: Eduardo Bruce Montes de Oca, general manager; Miguel Villa Gutierrez, technical manager; Alfredo Marcilio, sales manager.

LIMA—OAY4A-TV, Ch. 5. Transmitter 60 kw, ERP 257 kw. TV tape recording facilities.

Rates: 1,015 (U.S. dollars).

Programs: One.

Transmitters: 12.

Repeaters: 80.

Note: Current information not available.

Philippines

(525-line standards, System M)
Color: NTSC System

Sets in use: 5,108,300 black & white; 2,800,000 color

Programs: 6; 5 private, one government.

Direct broadcasting satellite: Planned.

Cable television service: 4 systems in operation serving approximately 2,000 subscribers.

Intercontinental Broadcasting Corp., Capitol Hills, Diliman, Quezon City. Tel. 97-61-37, 97-65-65.

Personnel: Jose T. Jalandoni, general manager; Connie Lao, administrative director; Tex B. Panganiban, sales manager; Tony Llenes, production manager; Francisco Villanueva Jr., provincial network manager; Francisco Evangelista, merchandising manager; Pedro Seraspe, engineering manager; Eduardo Ranosa, news & public affairs manager; Honorio Gumangan, finance manager.

QUEZON CITY—Key station: Ch. 13. Transmitter 25 kw, ERP 851 kw. Started Feb. 1, 1975.

Hours of operation: 9:00-16:00 (GMT).

Rates: Peak 30 sec., 7,500 (pesos).

Networks: One.

Transmitters: 8.

Low power repeaters: 25.

Republic Broadcasting System Inc., GMA Radio-Television Arts, EDSA, Diliman, Quezon City, Metro Manila, Philippines.

Personnel: Menardo R. Jimenez, president & chief executive officer; Graciano P. Gozun, senior vice president, finance; Emilio S. Solidum, senior vice president, engineering; Antonio D. Seva, senior vice president, news & public affairs; Roberto V. Barreiro, senior vice president, network operations; George G. Padolina, acting senior vice president, radio operations; Juan S. Cruz Jr., corporate treasurer.

QUEZON CITY—Ch. 7. 50 kw, ERP 1000 kw. Tel. 99-50-41. Telex: 63467 GMARTSPN. Fax: 63-2-8163042.

LUZON—Ch. 7. Metro Manila, Transmitter 50 kw; Ch. 7. Naga City & Camarines Sur, Transmitter 1 kw; Ch. 12. Legaspi & Albany, Transmitter 0.1 kw; Ch. 12. Puerto Princesa & Palawan, Transmitter 0.1 kw; Ch. 13. Iniga, Transmitter 1 kw.

VISAYAS—Ch. 6. Iloilo City, Transmitter 1 kw; Ch. 10. Bacolod City, Transmitter 5 kw; Ch. 7. Cebu City, Transmitter 30 kw; Ch. 5. Roxas City & Capiz, Transmitter 0.1 kw; Ch. 5. Dumaguete, Transmitter 0.1 kw.

MINDANAO—Ch. 12. Iigan City, Transmitter 0.1 kw; Ch. 7. Butuan City, Transmitter 0.1 kw; Ch. 12. Cagayan de Oro, Transmitter 1 kw; Ch. 7. Davao City, Transmitter 1 kw; Ch. 12. Cotabato City, Transmitter 0.25 kw; Ch. 3. Zamboanga, Transmitter 1 kw; Ch. 5. Ozamis City, Transmitter 0.1 kw; Ch. 5. Tagum & Davao del Norte, Transmitter 10 kw.

Rates: Peak hour, 47,950; 30 sec., 23,975 (pesos).

Networks: One.

Transmitters: One.

Repeaters: 26.
 Low power repeaters: 25.
 Satellite earth stations: Transmit/receive, one in operation; receive only, 9 in operation.

Radio Philippines Network Inc., Broadcast City, Capitol Hills, Diliman, Quezon City. Tel. 977661-66. Telex: 63886 KAYBEE PN. Three major networks. Color TV tape recording facilities. Satellite coordinating center.

Personnel: Paul T. Panares, president & general manager; Antonio Soriano, engineering manager; Frankie Abao Jr., news manager; Casey Francisco, asst. general manager, programming; Wilma Galvante, production manager; Eduardo G. Fernandez, asst. general manager, TV operations; Chito C. Arceo, asst. general manager, TV sales; Rino M. Basilio, general manager, radio.

QUEZON CITY—Ch. 9. Transmitter 25 kw, ERP 851 kw.

Hours of operation: 9 a.m.-midnight.

Rates: Peak 30 sec., 14,500 (pesos).

Networks: One.

Transmitters: 7.

Low power translators: 20.

Maharlika Broadcasting System, MBS, Broadcast Plaza, Bohol Ave., Quezon City. Tel. 977667. Telex: 7404.

Transmitters: Dne.

Satellite earth stations: One in operation.

Catholic Welfare Organization, DYAF-TV, 2307 Pedro Gil, Santa Ana, Manila. Tel. 58-48-28.

Personnel: S. Manapol, general manager; Fr. Jose A. Rodrigalvarez, station manager; Jean C. Camarista, sales, traffic & program manager; Abraham Habaradas, chief engineer.

BACOLOD CITY—Ch. 10. Transmitter 5 kw. Started Oct. 4, 1974.

Rates: Peak one hour, 5000; spot 60 sec., 200; peak 30 sec., 72 (local); spot 60 sec., 3000; peak 30 sec., 7,800 (national) (pesos).

Transmitters: One.

Networks: 2.

Southern Broadcasting Network, 3881 E. Vallejo St., Santol Sta. Mesa, Metro Manila. Tel. 61-24-49; 60-94-56.

Personnel: Carmen B. Pacquing, president & general manager; Isabela B. Pacquing Jr., vice president, asst. general manager; Roman B. Pacquing Jr., vice president.

OAVAO CITY—DXSS-TV, Ch. 7. Pacquing & Sons Bldg., McArthur Hwy., Bangkal, Davao City, Philippines. Tel. 8733, 8142. Transmitter 10 kw, ERP 120 kw. Started Oct. 1975.

Hours of operation: 9 a.m.-midnight.

Rates: Peak hour, 15,000; 30 sec., 1,500 (pesos).

Transmitters: 2.

Zamboanga TV Corp., DYLL-TV, Pioneer 3 Zamboanga, Campaner St., Zamboanga City, 7801. Tel. 22-07. Manila sales office: Room 305, Margarita Bldg., J. P. Rizal Cor., Cardona St., Makati Metro Manila. Tel: 88-24-70.

Personnel: Armando A. Lopez, president & general manager; Felipe M. Rama Jr., vice president, sales & Manila manager; Max Enriquez Jr., station manager; Andy Navarro, chief engineer.

ZAMBOANGA CITY—Ch. 3. Transmitter 2.5 kw, ERP 3 kw. Started Sept. 1974. Affiliated with Republic Broadcasting System, GMA, Ch. 7, Manila.

Hours of operation: 11:00 a.m.-11:30 p.m.
Rates: Peak hour, 12,000; peak 30 sec., 420; 60 sec., 700; 30 sec., 350 (national prime time); 60 sec., 420; 30 sec., 210 (national non-prime); local rates: 60% of national rates (pesos).

Transmitters: One.

First United Broadcasting Corp., DXLA-TV, 787 Vito Cruz St., Metro Manila. Tel. 58-30-82.

Personnel: Clara L. Labregat, president; Vic R. Solis, management counsel; Erbie Fabian, station supervisor.

ZAMBOANGA CITY—Ch. 9. Transmitter 1 kw. TV tape recording facilities. Started May 17, 1978.

Hours of operation: 11:30 a.m.-1:30 p.m.; 5:00 p.m.-12:30 a.m., Mon.-Fri. 9:00 a.m.-12:30 a.m., Sat.-Sun.

Transmitters: One.

Note: See also American Armed Forces stations.

Poland

(625-line standards, Systems D & K)
 Color: SECAM System

Sets in use: 8,000,000 black & white; 3,000,000 color

Networks: 2.

Direct broadcasting satellite: Planned.

Cable television service: Planned.

Polskie Radio 1 Telewizja, TVP P-35, 00-950, Warsaw, Poland. Tel. 47-85-01. Telex: 825331 rlv PL.

Personnel: Marian Terlecki, president; Marek Markiewicz, vice president, TV; Jan M. Owsinski, vice president, radio; Henryk Chmielak, vice president, finance; Adam Brodziak, technical director; Karol Jakubowicz, deputy director; Lidia Wareska, director, international relations.

GDANSK—Ch. 37. ERP 500 kw.

KATOWICE—Ch. 21 & Ch. 23. ERP 500 kw each.

KRAKOW—Ch. 23. ERP 500 kw.

LODZ—Ch. 13. ERP 10 kw.

LUBLIN—Ch. 2. ERP 5 kw. Ch. 36. ERP 500 kw.

POZNAN—Ch. 27. ERP 500 kw. Ch. 29. ERP 1000 kw.

SZCZECIN—Ch. 30. ERP 500 kw.

WARSZAWA—Ch. 11. ERP 60 kw.

WROCLAW—Ch. 25. ERP 1000 kw. Ch. 30. ERP 500 kw.

Rates: Peak 60 sec., 12,000,000; peak 30 sec., 2,000,000 (zlotys).

Transmitters: 45.

Repeaters: 36.

Low Power Repeaters: 194.

Satellite earth stations: Receive only, 14 in operation.

Portugal

(625-line standards, Systems B & G)
 Color: PAL System

Sets in use: 1,719,460.

Programs: 2.

Direct broadcasting satellite: One in operation. Started June 10, 1991 to Europe, Africa & part of Asia.

Radiotelevisao Portuguesa E. P., Av. 5 de Outubro 197, 1094 Lisboa Codex. Tel. 7931-774, 763-141. Mailing address: Apartado 2934, Lisboa. Cable: TELVISA LISBOA. Fax: 7931758. Telex: 14527 (external relations & general matters); 12102 CTP (technical matters); 12858 (news). General Management, Direction of Programs & External Relations Division: Av. 5 de Outubro 197, 1094 Lisboa Codex.

Personnel: Dr. A. Victor Coelho, chairman; Dr. A. Costa Freitas, vice president; Dr. J. L. Alves da Cunha, Dr. F. Rocha & Dr. F. Veloso, board members; J. E. Moniz, director, programming & news; Ismael Augusto, technical director; A. Cerqueira, director of emission; Dr. Vieira Machado, secretary general; V. E. Teves, director, external relations; Maria Manuela Furtado, director, international relations.

Radiotelevisao Comercial, RTC, 17 Av. Fontes Pereira de Mello, Lisbon, holds exclusive contract for commercial TV advertising on RTP.

BORNES—First program, Ch. 7. ERP 5 kw. Started Nov. 1977; Second program, Ch. 25. ERP 10 kw. Started Jan. 1983.

FDIA—First program, Ch. 8. ERP 2 kw. Started Feb. 1982; Second program, Ch. 47. ERP 10 kw. Started Feb. 1982.

GARDUNHA—First program, Ch. 8. ERP 1 kw. Started Nov. 1989; Second program, Ch. 34. ERP 2 kw. Started Nov. 1989.

LEIRANCO—First program, Ch. 8. ERP 2 kw. Started July 1989; Second program, Ch. 34. ERP 5 kw. Started July 1989.

LISBON—First program, Ch. 7. ERP 10 kw. Started Nov. 1957; Second program, Ch. 25. ERP 10 kw. Started Dec. 1968.

LOUSA—First program, Ch. 3. ERP 12 kw. Started Nov. 1957; Second program, Ch. 26. ERP 20 kw. Started April 1971.

MARAO—First program, Ch. 6. ERP 5 kw. Started July 1988; Second program, Ch. 35. ERP 10 kw. Started July 1988.

MAROFA—First program, Ch. 5. ERP 2 kw. Started Jan. 1983; Second program, Ch. 48. ERP 10 kw. Started Jan. 1983.

MENDRO—First program, Ch. 5. ERP 5 kw. Started Dec. 1965; Second program, Ch. 27. ERP 20 kw. Started Jan. 1972.

MONTEJUNTO—First program, Ch. 6. ERP 5 kw. Started Nov. 1970; Second program, Ch. 46. ERP 10 kw. Started Nov. 1970.

MOSTEIRO—First program, Ch. 24. ERP 1 kw. Started Nov. 1988; Second program, Ch. 21. ERP 1 kw. Started Nov. 1988.

MURO—First program, Ch. 2. ERP 10 kw. Started Dec. 1966; Second program, Ch. 27. ERP 10 kw each. Started April 1971.

PALMELA—First program, Ch. 22. ERP 2 kw. Started Nov. 1987; Second program, Ch. 32. ERP 2 kw. Started Nov. 1987.

PORTO—First program, Ch. 9. ERP 10 kw. Started Dec. 1957; Second program, Ch. 41. ERP 10 kw. Started July 1970.

SAN MIGUEL—First program, Ch. 6. ERP 2 kw. Started April 1982; Second program, Ch. 31. ERP 10 kw. Started June 1982.

S. MACARIO—First program, Ch. 47. ERP 2 kw. Started April 1987; Second program, Ch. 50. ERP 2 kw. Started April 1987.

VALENCA—First program, Ch. 7. ERP 1 kw. Started Oct. 1988; Second program, Ch. 46. ERP 2 kw. Started Oct. 1988.

Hours of operation: First Program 09:00-24:00, daily. Second Program 09:00-24:00, daily. Teletext news 09:00-24:00, daily.

Rates: Peak 60 sec., 2,235,000; 30 sec., 1,565,000; 15 sec., 1,207,000. Azores & Madeira: Peak 60 sec. 105,000, 30 sec. 74,000 (escudos).

Programs: 2.

Transmitters: 35.

Repeaters: 9.

Low power repeaters: 71.

Satellite earth stations: Transmit/receive, 4 in operation (3 Intelsat, 1 Eutelsat); receive only, 5 in operation (3 Intelsat, 2 Eutelsat).

Qatar

(625-line standards, Systems B & G)
 Color: PAL System

Sets in use: 50,000 black & white; 260,000 color

Programs: 2.

Qatar Television & Broadcasting Service, Ministry of Information & Culture: P.O. Box 1836, Doha, Qatar. Tel. 831444; 831448 (Undersecretary, Ministry of Information); 831434 (Director of Administration). Telex 4229 INFOR DH. Fax: 832288; 831518. Qatar Television: P.O. Box 1944, Doha, Qatar. Tel. 894444; 864575 (Director of TV); 864518 (Director of Engineering) Telex: 4040 TEEVEE DH. Fax: 0974-864511. Qatar Broadcasting Service: P.O. Box 1414, Doha, Qatar. Tel. 864575 (Director of Television); 894215 (Head of Engineering). Telex: 4597 QRADIO DH. Fax: 894202.

Personnel: H. E. Hamad Abdul Aziz Al-Kuwari, Minister of Information & Culture; Mana Al-Hajiri, Undersecretary, Ministry of Information; Abdul Latif Al-Kuwari, director, administration & finance; Abdul Rahman Saif Al-Madhadi, assistant undersecretary, radio & television; Saad Mohammad Al-Rumaihi, director, TV; Mubarak Jeham Al-Kuwari, director, radio; Hussain Abdullah Jaffar, director of engineering, TV & radio; Abdul Wahab Al-Mutawa, assistant director, TV.

DOHA—Ch. 9 (V-203.25, A-208.75). Transmitter 2 x 5 kw, ERP 200 kw. Ch. 37. Transmitter 2 x 20 kw, ERP 695 kw.

JAMILIYA—Ch. 11 (V-217.25, A-222.75). Transmitter 2 x 5 kw, ERP 600 kw. Ch. 49 (V-695.25, A-700.75). Transmitter 2 x 20 kw, ERP 1170 kw. Ch. 52 (V-719.25, A-724.75). Transmitter 2 x 20 kw, ERP 1170 kw. TV tape recording facilities. Started Aug. 1970.

Hours of operation: 3 p.m.-midnight, Sat.-Thurs.; 9 a.m.-midnight, Fri.

Rates: Peak 30 sec., 1,750 (riyals).

Transmitters: 5.

Repeaters: 10.

Low power repeaters: 5.

Satellite earth stations: Transmit/receive, 3 in operation; receive only 3 in operation.

Reunion

(625-line standards, System K)
 Color: SECAM System

Sets in use: 73,900

Networks: 2.

RFO, BP 309, 97309, St. Denis de la Reunion. Tel. 213-456.

Personnel: Jean-Pierre Lannes, manager.
ST. OENIS DE LA REUNION—Ch. 22. Transmitter 25 w. Network 1 started Dec. 1964. Network 2 started 1983.

Transmitters: Network 1, 5; Network 2, 2.
Repeaters: Network 1, 14.

Romania

(625-line standards, Systems D & K)
 Color: PAL System

Sets in use: 3,500,000 black & white; 500,000 color

Networks: 2.

Radioteleviziunea Romana, Calea Dorobantilor 191, P.O. Box 63-1200, 71281 Bucharest, Romania. Tel. 633-47-10; 679-32-90. Telex: 11251. Fax: 3129800/6330157.

International TV Directory

Personnel: Paul Everac, general manager; Nicolae Stanciu, deputy general manager; Dionisie Sincan, deputy general manager; Stefan Dragan, secretary general; Violeta Otlean, director, international relations; Grigore Sandulescu, commercial director.

Hours of operation: Program 1: 14:00-24:00, Mon.; 7:00-24:00, Tues.-Fri.; 9:00-1:00 a.m., Sat.; 8:30-1:00 a.m., Sun. Program 2: 14:00-23:00, daily.

Rates: 60 sec., 320, 8:00-15:00, Mon.-Fri.; 60 sec., 480, 8:00-15:00, Sat.-Sun. (U.S. dollars).

Transmitters: Program 1, 41; Program 2, 7. **Repeaters:** 18.

Low power repeaters: Program 1, 388.

Satellite earth stations: Transmit/receive, 2 in operation (Intelsat); one in operation (Eutelsat).

Russian Federation

(625-line standards, System D)
Color: SECAM System

Sets in use: 58,100,000 black & white; 29,200,000 color

Networks: 4.

Direct broadcasting satellite: Planned.

Cable television service: Planned.

Soviet Television, Gostelradio, ul. Akademika Koroljova 12, Moscow.

Main studio in Moscow, Soviet Central Television (C.T.), is part of govt. committee in charge of radio & television which operates under the Council of Ministers. Regional studios are part of local communities of same nature. 120 television program studios are in operation. Local programs are transmitted in 45 languages. All local studios originate programming; 2 program transmissions, the first available for local originations or programs from other studios, the second transmits First Program from C.T. exclusively. Third Program is available to the Leningrad & Tashkent studios. All TV centers have TV tape recording facilities. The local distribution system incorporates cable & microwave links, over 8,400 repeaters, 90 DSEs and 4,757 MDTV receiving systems. Began telecasting in color Oct. 1967.

Personnel of the State Committee of the Council of Ministers for TV & Radio: Yegor Yakovlev, chairman; L. P. Kravtshenko, first deputy chairman; V. I. Popov, deputy chairman, programming; H. Z. Yushkivitsbus, deputy chairman, engineering & development; Y. V. Orlov, deputy chairman, home radio broadcasting; V. V. Lazutkin, director, international relations; B. G. Semyonov, deputy director, international relations.

Hours of operation: First Program, 15.1 hours daily; Second Program, 14 hours daily; Moscow Program, 4.5 hours daily; Educational Program, 4.5 hours daily.

C.T. has four programs: First Program transmitted on Ch. 1, Second Program on Ch. 3, Third Program on Ch. 8, Fourth Program on Ch. 11.

Transmitters: 1,005.

Low power repeaters: 8,400.

Satellite earth stations: Transmit/receive, 8 in operation; receive only, 4,757 in operation.

St. Kitts & Nevis

(525-line standards, System M)
Color: NTSC System

Sets in use: 2,000 black & white; 2,500 color

Networks: One.

Cable television service: One system in operation serving 1,500 subscribers.

ZIZ Television, Springfield, P.O. Box 331, Basseterre, St. Kitts, West Indies. Tel. 2621.

Personnel: Goldwin O. Caines, general manager; Francica Haynes, sales manager; Vincent A. F. Grey, chief engineer.

BASSETTERRE—Ch. 5. Transmitter 5 kw, ERP 20 kw. TV tape recording facilities. Started Dec. 1972.

Hours of operation: 4:00 p.m.-12:30 a.m., daily.

Rates: Peak hour, 200; peak 30 sec., 100 (U.S. dollars).

Transmitters: One.

Low power repeaters: 3 in operation at Bayford's, Otley's & Nevis.

St. Pierre & Miquelon

(625-line standards, System K)
Color: SECAM System

Sets in use: 1,000 black & white; 5,000 color

Networks: 2.

RFO, BP 4227-97500, St. Pierre. Tel. 508 41.38.24.

Personnel: Edem Joseph, regional director; Gabbani Marazio, chief of technical services.

CAP A L'AIGLE—Ch. 4. Transmitter 100 w. Ch. 31. Transmitter 500 w.

SAINT PIERRE, PHARE de GALANTRY—Ch. 39. Transmitter 5 w. Ch. 45. Transmitter 10 w.

SAINT PIERRE, VILLE—Ch. 8. Transmitter 50 w. Started April 1967. Ch. 55. Transmitter 100 w. Started Nov. 1985.

MIQUELON, POINTE du CHEVAL—Ch. 6. Transmitter 100 w. Ch. 56. Transmitter 200 w.

Transmitters: 2.

Low power repeaters: 6.

Satellite earth stations: Transmit/receive, one in operation.

St. Vincent & The Grenadines

(525-line standards, System M)
Color: NTSC System

Sets in use: 25,000

Programs: One.

St. Vincent & The Grenadines Broadcasting Corp. Ltd., SVG-TV, Dorsetshire Hill, P.O. Box 617, St. Vincent, West Indies. Tel. 809-456-1078. Fax: 809-456-1015.

ST. VINCENT—Ch. 9. ERP 2 kw.

Personnel: R. P. MacLeish, managing technical director; Richard MacLeish, program director; Elson Crick, news director.

Rates: Peak one hour, 450.00; peak 30 sec., 45.00 (East Caribbean dollars).

Transmitters: One.

Repeaters: 7.

Samoa (American)

(525-line standards, System M)
Color: NTSC System

Sets in use: 1,000 black & white; 6,000 color

Programs: 5.

Office of Public Information, Govt. of American Samoa, Pago Pago, American Samoa 96799. Tel. 633-4191.

Personnel: Vaoita Savali, general manager; Nancy Satele, program manager; Peni Failautusi, production manager; Tom Norman, chief engineer.

PAGO PAGO—KVZK-2 (Ch. 2), KVZK-4 (Ch. 4), KVZK-5 (Ch. 5), ERP 72 kw. Programming affiliates: ABC, CBS, CNN, NBC,

PBS. AFRTS TV tape recording facilities. Started Sept. 1964.

Hours of operation: Ch. 2, 6:00 a.m.-midnight; Ch. 4, 3:00 p.m.-midnight.

Transmitters: 3.

Low power repeaters: 5.

Satellite earth stations: Receive only, 2 in operation.

Saudi Arabia

(625-line standards, System B)
Color: SECAM & PAL Systems

Sets in use: 50,000 black & white; 1,500,000 color

Networks: One.

Saudi Arabian Television, Ministry of Information, P.O. Box 570, Riyadh, Saudi Arabia Tel. 4029710. Telex: 201030 SAUD TV SJ. Fax: 4033026.

Personnel: Dr. Mohammad Al Najai, assistant deputy minister, TV affairs; Murad Turkistany, director general, productions & programs; Mohammad Hamza Alaway, director general, technical affairs.

Transmitters: One.

Hours of operation: 4:30 p.m.-12:30 a.m., Sat.-Wed.; 9:00 a.m.-1:30 a.m., Thurs.-Fri.

Aramco TV, Arabian American Oil Co., Box 5000, Dhahran, Saudi Arabia. Tel. 2015. **OHAHRAN—Ch. E-3.** Transmitter 6 kw, ERP 12 kw. TV tape recording facilities. Started Sept. 1957. Since 1970, English language film-chain & tape operation.

Television stations with production studios: 6.

Transmitters: 73.

Low power repeaters: 13.

Senegal

(625-line standards, System K)
Color: SECAM System

Sets in use: 40,000 black & white; 10,000 color

Programs: One.

Office de Radiodiffusion Television du Senegal, ORTS, 58 Boulevard de la Republique, B.P. 2735, Dakar. Tel. 21-14-72. Telex: 634.

Personnel: Marcel Ndione, director general; Sokhna Dieng Mbacke, director, TV; Souleymane Seck, secretary general.

OKAR—Ch. 7 (V-199.25, A-205.75). ERP 50 w. Started Feb. 1965. TV tape recording facilities.

Rates: Peak 30 sec., 225,000 (Com-munaute Financiere Africaine).

Transmitters: 2.

Low power repeaters: One.

Seychelles

(625-line standards, System B)
Color: PAL System

Sets in use: 13,000 color

Networks: One, non-commercial.

Seychelles Broadcasting Corporation, Box 321, Hermitage, Victoria. Tel. 224161. Fax: 225641. Telex: 2315.

Personnel: Ibrahim Afif, managing director; Fauzia Rose, director, administration; Jude Rene, chief engineer; Jean-Claude Matombe, program manager, television; Ann-Mary Collet, head of TV programs & marketing; Ralph Lablache, head of TV production; Patrick Mathiot, chief editor, TV news; Marguerite Hermitte, program manager, radio; Robert Georges, chief ed-

itor, radio news; Lyndon Silver, financial controller.

ANSE FAURE—Ch. 9. ERP 0.4 kw.

ANSE SOLEIL—Ch. 8. ERP 0.4 kw.

OANZIL—Ch. 10. ERP 0.4 kw.

LA MISERE—Ch. 5. ERP 1 kw.

LES CANNELLES—Ch. 11. ERP 0.4 kw.

MAHE—Ch. 50. Transmitter 2 x 500 w.

ST. LOUIS—Ch. 7. ERP 6 kw.

Rates: 30 sec., 500 (Seychelles rupees).

Transmitters: 2.

Low power repeaters: 9.

Satellite earth stations: Receive only, 2 in operation.

Sierra Leone

(625-line standards, System B)
Color: PAL System

Sets in use: 200,000 black & white; 10,000 color

Networks: One.

Sierra Leone Broadcasting Service, Private Mail Bag, Freetown, Sierra Leone. Tel. 40403, 40402.

Personnel: M. J. Tunis, director general; J. D. A. Campbell, director, program services; A. C. Ellis, director, engineering services; F. D. Greene, chief engineer, projects & development; B. A. Davies, acting controller of production services; F. B. Bundura, acting controller of engineering services; J. B. Shanu-Wilson, acting controller of film unit; Sama Lengor, acting head of programs.

U.S. Representative: Pan American Broadcasting Co.

FREETOWN (New England)—Ch. E-2 (V-48.25, A-53.75). Transmitter 100 w, ERP 1 kw. Started April 1963.

FREETOWN (New England)—Ch. E-7 (V-189.25, A-194.75). Transmitter 10 kw, ERP 126 kw. Started Feb. 22, 1978.

Hours of operation: 17:45-23:30 (GMT). **Rates:** Spot 60 sec., 500.00; peak 30 sec., 250.00 (leones).

Transmitters: 2.

Singapore

(625-line standards, System B)
Color: PAL System

Sets in use: 3,500 black & white; 620,000 color

Programs: 3.

Singapore Broadcasting Corporation, Statutory Board, Caldecott Hill, Andrew Rd., Singapore 1129. Postal address: Farrer Rd., P.O. Box 60, Singapore 9128. Tel. 2560401; Fax: 253 8808. Telex: RS 39265 SBCGEN.

Personnel: Cheong Choong Kong, chairman; Goh Kim Leong, deputy chairman; Moses Lee Kim Poo, general manager; Lim Eng Hai, assistant general manager, operations; Param Ajeet Singh Bal, assistant general manager, administration; Chandra Mohan, director, current affairs; Ananda Perera, director, news; Lam Lychow, director, engineering; Michael Loke, director, human resources; Loong May Lin, director, TV programs; Raymond Quek Hiong How, director, finance & administration; Sandra Buenaventura, director, acquisition & programming; Andrew Cheng, director, production services; Anthony Chia, director, corporate development; Sim Choon Hin, director, projects; Kung Lung, director, drama; Paul Seow, head, training; Lim Heng Tow, manager, international & community relations.

SINGAPORE—Ch. E-5 (Singapore I), Ch. E-8 (Singapore II) & Ch. E-12 (Singapore III). Ch. E-5 & E-8. Transmitters 25 kw, ERP 120 kw. Ch. E-12. Transmitter 20 kw, ERP 120 kw. Started 1963. TV tape recording facilities. Programs are transmitted in 4 languages—English, Chinese (Mandarin), Malay & Tamil. Generally neither channel has the same program or the same language at the same time. Programs are normally subtitled in yet another language. Hours of operation: Ch. 5, 15:00-24:30, Mon.-Fri.; 09:00-01:30, Sat.; 09:00-24:00, Sun. & holidays. Ch. 8, 18:00-24:00, Mon.-Fri.; 15:00-24:00, Sat.; 09:00-24:00, Sun.; 13:00-24:30, holidays. Ch. 12, 19:30-24:00, Mon.-Sun. ETV, 08:20-11:00 approx. & 14:00-16:40 approx., Mon.-Fri.
Rates: Peak hour, 27,600; peak 30 sec., 5,520 (Singapore dollars).
Transmitters: 6.
Satellite earth stations: Transmit/receive, 4 in operation; receive only, 2 in operation.

Slovenia

(625-line standards, Systems B & G)
 Color: PAL System

Radio-Television Slovenia, Kolodvorska 2-4, 60111 Ljubljana. Tel. 61 111-333. Fax: 61 317479. Telex: 32283.
Personnel: Peter Mori, acting director general; Janez Lombregar, program director, TV; Andrej Rot, program director, radio; Boris Bergant, international relations.
 Originates local programs and has tape facilities. Started on experimental basis Oct. 11, 1958.
Networks: One.
Transmitters: 11.
Low power repeaters: 259.

Somalia Democratic Republic

(System B)
 Color: PAL System

Ministry of Information & National Guidance, P.O. Box 1748, Mogadishu.
Personnel: Ahmed Ali Askar, director, TV project; Mohamed Abdi Hassan, engineer.
MOGADISHU—Plans two transmitters, 100 w & 500 w.

South Africa

(625-line standards, System I)
 Color: PAL System

Sets in use: 1,900,000 black & white; 2,300,000 color
Networks: 2.

South African Broadcasting Corp., Private Bag XI, Auckland Park, Johannesburg 2006, South Africa. Tel. 714-9111; 714-3741. Fax: 714-3106; 714-5055.
Personnel: H. C. Viljoen, chairman of the board; W. J. J. Harmse, group chief executive; N. Smuts, chief executive, signal distribution; Q. B. Green, chief executive, TV; C. van der Merwe, chief executive, radio.
Hours of operation: TV1, 128 hours weekly; CCV-TV, 94 hours weekly. Offers two television services in seven languages. All programming originates in Johannesburg.
Rates: Peak 30 sec., 43,000 (rand).
Transmitters: 124.
Low power repeaters: 114.
Satellite earth stations: Transmit/receive, one in operation; receive only, 27 in operation.

Spain

(625-line standards, Systems B & G)
 Color: PAL System

Sets in use: 5,400,000 black & white; 7,200,000 color
Networks: 5; 2 government; 3 regional independents.

Radiotelevision Espanola, Torrespana, Apartado de Correos 26002, Madrid 280023. Tel. 4093104. Telex: 43281. Fax: 2748263.

Personnel: Luis Solano, director general; H. Hernandez-Marques, secretary general; Jesus Picatoste, director, international relations; Jesus Martin, director, TV; Angel Turion, financial director; Gabriel Barrasa, technical director.

Production centers: Prado del Rey, Madrid; Sant Cugat & Hospitalet, Barcelona; Las Palmas, Canary Islands.

Regional centers: Bilbao, Valencia, Sevilla, Santiago, Oviedo, Pamplona, Tenerife, Zaragoza, Murcia, Palma de Mallorca, Toledo, Santander, Logrono, Baleares & Valladolid.

Hours of operation: First program, 07:30-24:00, weekdays; 09:00-00:30, Sat.; 10:00-00:45, Sun. Second program, 19:00-24:00, weekdays; 15:30-24:00, Sat.; 15:30-24:00, Sun.

Rates: 20 sec. (film or video), 200,000-2,900,000 (pesetas).

Transmitters: 103.
Low power repeaters: 1,123.

Sri Lanka

(625-line standards, System B)
 Color: PAL System

Sets in use: 510,000 black & white; 340,000 color
Programs: 2.

Sri Lanka Rupavahini Corp., P.O. Box 2204, Independence Square, Colombo 7. Tel. 501050-55. Telex: 22148 SLTV CE. Cable: RUPAVAHINI.

Personnel: Tissa Kariyawasam, chairman; Asoka Malimage, director general; A. M. Ubaidulla, deputy director general, administration; P. Samaranyake, deputy director general, commercial; Upali Arambewela, deputy director general, engineering; Piyadasa Ratnasinghe, deputy director general, general programs; A. Senadheera, deputy director general, educational programs; Wimal Perera, deputy director general, production services; C. N. W. Dissanayake, deputy director general & finance manager.

PIDURUTALAGALA—Ch. 5. ERP 200 kw.
Rates: Peak hour, 21,778; peak 30 sec., 16,100 (rupees).

Transmitters: 1.
Repeaters: 1.
Low power repeaters: 3.
Satellite earth stations: Transmit/receive, one in operation.

Independent Television Network Ltd., P.O. Box 574, Colombo 7. Tel. 597491.

Personnel: D. T. L. Guruge, competent authority; Asoka Malimage, general manager; Ananda Wettasinghe, director, engineering; G. A. Wickremasinghe, director, administration.

COLOMBO—Ch. E-12. ERP 10 kw.
DENIYAYA—Ch. E-9. ERP 10 kw.
Rates: Peak one hour, 9,600; peak 30 sec., 2,140 (rupees).
Transmitters: 3 in operation; one planned.

Repeaters: One.
Satellite earth stations: Receive only, one in operation.

Sudan

(625-line standards, System B)
 Color: PAL System

Sets in use: 90,000
Networks: One, government.

Sudan Television Service, P.O. Box 1094, Omdurman, Sudan Democratic Republic. Tel. 52100; 53538.

Personnel: Dr. Ahmed El Zien Sogahyoon, director general; H. A. Rahman, technical director; A. A. Abbas, director, public relations; M. Tahir, program director.

OMOURMAN—Ch. E-5 (V-175.25, A-180.75). Transmitter 600 w, EKP 2.4 kw. Started Nov. 1963.

Hours of operation: 6:30-11:30 p.m., daily.
Transmitters: One.

WAD MEDANI—Gazira TV Station, Ch. E-7 (V-189.25, A-194.75). Transmitter 10 kw, ERP 100 kw. Originates local programs. TV tape recording facilities.

Transmitters: One.
Note: Current information not available.

Surinam

(525-line standards, System M)
 Color: NTSC System

Sets in use: 10,000 black & white; 30,000 color
Networks: One.

Surinaamse Televisie Stichting, STVS, Cultuurtuinlaan, P.O. Box 535, Paramaribo. Tel. 73100; 73021; 73032.

Personnel: F. J. Pengel, director general; L. Fung Loy, sales manager; H. Kioe A Sen, production manager; S. Akkal, chief engineer.

PARAMARIBO—Ch. 8. Transmitter 1 kw, ERP 12.5 kw. TV tape recording facilities. Started Oct. 20, 1965.

Hours of operation: 18:00-23:00, Mon.-Fri.; 11:00-23:00, Sat.-Sun.

Rates (peak): Spot 60 sec., 155; 45 sec., 130; 30 sec., 110; 20 sec., 95; 10 sec., 75. Program hour, 600; 30 min., 450; 15 min., 250 (Surinam guilders).

Transmitters: One.
Low power repeaters: 6.
Satellite earth stations: Receive only, one in operation.

Swaziland

(625-line standards, Systems B & G)
 Color: PAL System

Sets in use: 3,469 black & white; 11,100 color
Networks: One, commercial.

Swaziland Television Broadcasting Corp., P.O. Box A146, Hospital Hill, Mbabane. Tel. 43036/7. Telex: 2138 WD.

Personnel: Dan S. Dlamini, managing director; Lucas Gumedze, assistant manager, engineering; Henry Malaza, administration manager.

MBABANE—Ch. 39. ERP 500 w. TV tape recording facilities. Started Oct. 20, 1965.

Rates: Peak One hour, 3,600; 30 sec., 680 (lilangeni).
Transmitters: 3.
Low power repeaters: 4.

Sweden

(625-line standards, Systems B & G)
 Color: PAL System

Sets in use: 500,000 black & white; 5,500,000 color

Programs: 2.
Direct broadcasting satellite: One in operation. Started April 1989.

Cable television service: 470 systems in operation, serving 1,900,000 households as of Jan. 1992.

Sveriges Television AB (Swedish Television Co.), Oxenstiernsgatan 26-34, S-105 10 Stockholm. Tel. 46/8/784 00 00. Telex: 10000 SRCENT S. Fax: 46/8/784 15 00.

Personnel: Lennart Sandgren, chairman; Sam Nilsson, managing director; Ingvar Bengtsson, director, programs, SVT 1; Hans Bonnevier, director, programs, SVT 2; Sven-Olof Ekholm, director, engineering; Kjell Kullberg, director, corporate planning; Britt-Marie Blanck, head of legal department; Jan-Olof Gurinder, head of information department; Jan Axelsson, head of news & current affairs, SVT 2; Bo Gentzel, head of TV sports; Ake Kallqvist, head of SVT international; Cecilia Hallgren-Jarborg, head of international relations.

U.S. Representative: Elisabeth Johansson, director, Swedish Broadcasting Co., 12 W. 37th St., 7th Floor, New York, NY 10018-7404. Tel. 212-643-8855. Fax: 212-594-6413.

Teracom (Svensk Rundradio) P.O. Box 17666, S-11892 Stockholm. Tel. 46/8/6712000. Has the responsibility for the transmission of the channels of Sveriges Television.

Satellite earth stations: Transmit/receive, 4 in operation; receive only, 4 in operation.

Ownership: In January 1994, there will be a foundation owning shares of SVT. It will be a company of its own and not a subsidiary to Sveriges Radio. Sveriges Radio will not exist any more as a parent company. The name has already been transferred to the public service radio company.

Hours of operation: SVT 1: 14:00 p.m.-1:00 a.m., daily; SVT 2: 6:00 a.m.-1:00 a.m., daily.

TV tape recording facilities in Stockholm, Malmo, Goteborg, Vaxjo, Norrkoping, Falun, Orebro, Karlstad, Sundsvall, Umea & Lulea.

Satellite earth stations: SVT, Transmit/receive, 1 in operation (Eutelsat).

Swedish Educational Broadcasting Co., Sveriges Utbildningsradio AB, S-115 80 Stockholm. Tel. 784 00 00 & 784 64 00.

Personnel: Kjell Mattsson, chairman; Lars Hansson, managing director; Rolf Svensson, head of schools; Sten-Ake Pettersson, head of adult education; Frederic Fleisher, head of international relations; Rolf Horneij, head of foreign languages; Hakan Oster, head of engineering.

Hours of operation: 9:00-13:00 approx., Mon.-Fri.; Networks 1 & 2: Sat.-Sun. at variable hours; weekdays at certain evening hours.

Networks: 2, non-commercial.
Transmitters: 111.

Low power repeaters: 926.
Satellite earth stations: Transmit/receive, 2 in operation; receive only, 2 in operation.

TV4, Nordisk Television AB, Storangskroken 10, 115 79 Stockholm.

Personnel: Bjorn Nordstrand, managing director.
Transmitters: 54.
Low power repeaters: 22.

International TV Directory

Switzerland

(625-line standards, Systems B & G)
Color: PAL System

Sets in use: 2,534,618

Programs: 4.

Cable television pay TV service: 2 systems in operation serving 2,100,000 subscribers.

Swiss Broadcasting Corp., Giacomettistrasse 3, CH-3000 Berne 15, Switzerland. Tel. 031-350-91-11.

The SBC is a private, non-profit company organized as an association. Studios at Zurich, Geneva & Lugano produce programs in German, French & Italian & regular broadcasts in Romanch. Under terms of the Govt. license SBC directs program services (radio & television) & PTT is responsible for transmission operations. Annual license fees: 243.60 (Swiss francs). Spot advertisements accepted 8% daily.

Personnel: Antonio Riva, director general; Beat Durrer, secretary general; Oswald Sigg, press officer; Heinz Schollenberger, CNS national coordination & services.

TV program service, German: Schweizer Fernsehen DRS, Fernsehstrasse 1-4, P.O. Box CH-8052 Zurich. Tel. 01 305 66 11. Fax: 01 305 56 60. Peter Schellenberg, TV director.

Rates: Peak 30 sec., 1,840-15,390 (Swiss francs).

TV program service, French: Television suisse romande, Quai Ernest Ansermet 20, P.O. Box CH-1211 Geneve 8. Tel. 022 708 99 11. Fax: 022 781 1908. Guillaume Cheneviere, TV director.

Rates: Peak 30 sec., 780-4,810 (Swiss francs).

TV program service, Italian: Radiotelevisione svizzera di lingua italiana, Casella Postale, CH-6903 Lugano-Besso. Tel. 091 58 51 11. Fax: 091 58 91 50. Marco Blaser, radio-TV director. Studio Televisione, Casella Postale, CH-6949 Comano. Dino Balestra, TV program director.

Rates: Peak 30 sec., 210-1,090 (Swiss francs).

Color test programs began April 1967, regular color programming Oct. 1, 1968.

The Swiss TV network is comprised of 1426 transmitters & boosters; 1st channel, 501; 2nd channel, 455; 3rd channel, 452; 4th channel, 18.

Programs: German, French, Italian & Romanch.

Transmitters: 132.

Low power repeaters: 1,426.

Satellite earth stations: Transmit/receive, 4 in operation; receive only, 4 in operation.

Syria

(625-line standards, System B)
Color: SECAM System

Sets in use: 300,000 black & white; 1,200,000 color

Networks: 2.

Syrian Arab Television, STV, General Directorate of Radio & TV, Omayad Square, Damascus. Tel. 720 700 through 720 709.

Personnel: Abdul Nabi Hijazi, general director; Muhammad Zein, director, engineering; Ali Abdul Kareem, director, TV; Safwan Ganem, director, radio; Haidar Yazgi, director, public relations; Burhan Samaan, director, administration & finance.

Advertising is contracted through the Arab Advertising Organization, 28 Moutanabbi St.,

P.O. Box 2842, Damascus. Tel. 225219. Cable: ARADOR.

Hours of operation: 16:00-24:00, daily; 9:00-11:00, 16:00-24:00, Fri.

Rates: Spot 60 sec., 2700; 45 sec., 2050; 20 sec., 1025; 15 sec., 825 (Syrian Pounds); 30 sec., 920 (U.S. dollars).

Transmitters: 34.

Low power repeaters: 30.

Satellite earth stations: Transmit/receive, 3 in operation.

Tanzania

(625-line standards, System I)
Color: PAL System

Sets in use: 6,000 black & white; 10,000 color

Networks: One.

S.M.Z. Department of Television, TVZ, Karume House, P.O. Box 314, Zanzibar, Tanzania. Tel. 32816/32817 & 32753. Telex: 57200 TVZ TZ. Cable: TEVIZED.

Personnel: Juma Simba, director; Hassan Mitawi, assistant director; Jaffar S. Suweid, program manager; Abdulhamid Dau, production manager; George Majaliwa, chief engineer; Ali Muhsin, assistant chief engineer; Rashid Suluhu, chief news editor; Juma Masoud, office superintendent.

ZANZIBAR—Ch. E-21. Transmitter 5 kw, ERP 40 kw.

PEMBA—Ch. E-9. Transmitter 5 kw, ERP 40 kw. TV tape recording, facilities. Started Jan. 12, 1974.

Hours of operation: 19:00-22:00, Mon.-Fri; 19:00-23:00, Sat., Sun. & holidays.

Transmitters: 2.

Low power repeaters: One.

Satellite earth stations: Receive only, one in operation.

Thailand

(625-line standards, System B)
Color: PAL System

Sets in use: 2,286,400 black & white; 1,835,800 color

Networks: 5.

The Government Public Relations Department, Ratchadamoen Rd., Bangkok 10200. Tel. 2771162.

Mass Communication Organization of Thailand, Asoke-Dindaeng Rd., Huay Kwang District, Bangkok 10310. Tel. 2450700.

BANGKOK—HST-TV—Ch. E-9. Transmitter 20 kw, ERP 272 kw. TV tape recording facilities. Started June 24, 1955.

The Bangkok Entertainment Co. Ltd., Mass Communication Organization of Thailand, New Petchburi Rd., Bangkok. Tel. 2539940.

BANGKOK—HST-TV—Ch. E-3. Transmitter 50 kw, ERP 650 kw. Started March 26, 1970.

Army TV, Paholyothin Rd., Bangkok. Tel. 2710060-9.

BANGKOK—HSA-TV—Ch. E-5. Transmitter 20 kw, ERP 400 kw. Started January 25, 1958.

Army TV, operated by Bangkok Broadcasting & Television Co. Ltd., 998/1 Soi Sirinmitr, Phaholyothin Road, Bangkok. Tel. 2781255.

BANGKOK—HSB-TV—Ch. E-7. Transmitter 20 kw, ERP 240 kw. Started 1967.

The Government Public Relations Department TV, New Petchburi Rd., Bangkok. Tel. 3183330.

BANGKOK—Ch. E-11. Transmitter 20 kw, ERP 418 kw. Started April 1, 1988.

TVT-4, Government Public Relations Dept., Muang District, Khon Kaen Province.

KHONKAEN—HKK-TV—Ch. 4. Transmitter 10 kw, ERP 125 kw. TV tape recording facilities. Started Feb. 1962.

TVT-8, Government Public Relations Dept., Muang District, Lampang Province.

LAMPANG—HSL-TV—Ch. 8. Transmitter 10 kw, ERP 160 kw. TV tape recording facilities. Started March 1962.

TVT-7, Government Public Relations Dept., Muang District, Phitsanulok Province.

PHITSANULOK—Ch. E-7. Transmitter 10 kw, ERP 100 kw.

TVT-10, Government Public Relations Dept., Hadyai District, Songkhla Province.

SONGKHLA—HSK-TV—Ch. E-10. Transmitter 10 kw, ERP 120 kw. TV tape recording facilities. Started May 1962.

TVT-7, Government Public Relations Dept., Muang District, Surat Thani Province.

SURAT THANI—HSS-TV—Ch. E-7. Transmitter 10 kw, ERP 100 kw.

TVT-4, Government Public Relations Dept. TV, Muang District, Ubon Ratchathani Province.

UBON RATCHATHANI—Ch. E-4. Transmitter 10 kw, ERP 100 kw.

Hours of operation for all stations: 16:00-24:00, weekdays; 8:00-24:00, weekends & public holidays.

Rates: Peak 30 sec., 45,500.

Transmitters: 51.

Low power repeaters: 24.

Satellite earth stations: Transmit/receive, one in operation; receive only, 19 in operation.

Togo

(625-line standards, System K)
Color: SECAM System

Sets in use: 24,000

Networks: One.

Radiodiffusion Television de la Nouvelle Marche, B.P. 3286, Lome, Togo.

Personnel: Koffi Panou, director; Koffi V. Eho, program manager; Kokou Soumsa, technical director; Badjibassa G. Babaka, Ekue Adade & Kouessan Yovodevi, information managers; Ayicoe Ghan d'Almeida, public relations; Koffi Hantz, production manager; Apeto Abolekame, chief of exploitation sub-division.

ALEDJO-KADARA—Ch. 8. Transmitter 10 kw, ERP 598 kw. Started 1977.

BADDOU—Ch. 6. Transmitter 2 x 5 w. Started 1984.

LOME—Ch. 8. Transmitter 2 x 100 w, ERP 1.6 kw. Started 1973.

MOUNT AGOU—Ch. 6. Transmitter 10 kw, ERP 607 kw. Started 1975.

Transmitters: 3.

Low power repeaters: One.

Satellite earth stations: Transmit/receive, one in operation; receive only, one in operation.

Trinidad and Tobago

(525-line standards, System M)
Color: NTSC System

Sets in use: 25,000 black & white; 275,000 color

Networks: 2.

Trinidad & Tobago TV Co. Ltd., Television House, 11a Maraval Road, P.O. Box 665, Port-of-Spain, Trinidad, W. I. Tel. 62-24141-24143/62-30966-30967. Telex: 22664 TTTV WG. Fax: 622-0344. Ownership: Trinidad & Tobago Govt. Ch. 2 & Ch. 13. Started 1962. Ch. 9 & Ch. 14. Started Oct. 1983.

Personnel: Grenfell Kisson, general manager; Lloyd Rochard, sales manager; Ingrid Isaac, accountant; Avion Taylor-Roach, program manager; Courtney Dottie, human resource manager; Vince Legere, chief engineer.

TOBAGO—Ch. 9. ERP 10 w; Ch. 13. ERP 250 w.

TRINIDAD—Ch. 2 & Ch. 9. ERP 6 kw each; Ch. 13. ERP 500 w; Ch. 14. ERP 1 kw; Ch. 20. ERP 20 w.

Hours of operation: Ch. 2 & 13, 125 hours per week; Ch. 9 & 14, 20 hours per week. Rates: Peak 60 sec., 600; peak 30 sec., 350 (U.S. dollars).

Transmitters: 4.

Low power repeaters: 4.

Satellite earth stations: Receive only, one Scientific-Atlanta, 11-meter in operation. Owned & operated by the Trinidad & Tobago Television Co. Ltd.

Tunisia

(625-line standards, System B)
Color: SECAM & PAL Systems

Sets in use: 100,000 black & white; 500,000 color

Networks: 3, non-commercial.

Radiodiffusion Television Tunisienne, 71, Avenue de la Liberté, Tunis. Tel. 287 300. Fax: 781.058. Telex: Radio 14365TN; 14960TN.

Personnel: Abdelhalid Herguem, director general; Mohamed Abdelkafi, director, TV; Mohsen Bouderbala, deputy director, TV; Mokhtar Moustaysser, director, administrative affairs & finance; Salwa Abdelkafi, film buyer; Mokhtar Rassaa, international relations.

Rates: Peak 30 sec., 900 (U.S. dollars).

Transmitters: 10.

Low power repeaters: 20.

Satellite earth stations: Transmit/receive, 3 in operation; receive only, 5 in operation.

Turkey

(625-line standards, Systems B & G)
Color: PAL System

Sets in use: 5,913,300

Programs: 7; 4 non-commercial, 1 regional, 1 international-Europe, 1 international-Asia.

Turkish Radio-Television Corp., TRT, General Directorate, TRT OR-AN Sitesi OR-AN Yolu 06450 Ankara. International relations—TRT OR-AN Sitesi Kat: 4 OR-AN Yolu 06450 Ankara. Tel. 490 03 79. Fax: 490 11 09. Telex: 43164. TV tape recording facilities.

Personnel: Kerim Aydin Erdem, director general; Yucler Yener, deputy director general, programming; A. Akad Cukurova, deputy director general, engineering; Halil

Channel Frequencies As Used in International TV Station Directory

Channel	Vision Carrier MHz	Sound Carrier MHz ¹	Channel	Vision Carrier MHz	Sound Carrier MHz ²
Western European Standards					
E-2	48.25	53.75	D	175.25	180.75
E-2A	49.75	55.75	E	183.75	189.25
E-3	55.25	60.75	F	192.25	197.75
E-4	62.25	67.75	G	201.25	206.75
E-5	175.25	180.75	H	210.25	215.75
E-6	182.25	187.25	H-1	217.25	222.75
E-7	189.25	194.75	Eastern European Standards²		
E-8	196.25	201.75	R-1	49.75	56.25
E-9	203.25	208.75	R-2	59.25	65.75
E-10	210.25	215.75	R-3	77.25	83.75
E-11	217.25	222.75	R-4	85.25	91.75
E-12	224.25	229.75	R-5	93.25	99.75
E-21	471.25	476.75	R-6	175.25	181.75
E-22	479.25	484.75	R-7	183.25	189.75
E-23	487.25	492.75	R-8	191.25	197.75
E-24	495.25	500.75	R-9	199.25	205.75
E-25	503.25	508.75	R-10	207.25	213.75
E-26	511.25	516.75	R-11	215.25	221.75
E-27	519.25	524.75	R-12	223.25	229.75
E-28	527.25	532.75	British Standards		
E-29	535.25	540.75	B-1	45.00	41.50
E-30	543.25	548.75	B-2	51.75	48.25
E-31	551.25	556.75	B-3	56.75	53.25
E-32	559.25	564.75	B-4	61.75	58.25
E-33	567.25	572.75	B-5	66.75	63.25
E-34	575.25	580.75	B-6	179.75	176.25
E-35	583.25	588.75	B-7	184.75	181.25
E-36	591.25	596.75	B-8	189.75	186.25
E-37	599.25	604.75	B-9	194.75	191.25
E-38	607.25	612.75	B-10	199.75	196.25
E-39	615.25	620.75	B-11	204.75	201.25
E-40	623.25	628.75	B-12	209.75	206.25
E-41	631.25	636.75	B-13	214.75	211.25
E-42	639.25	644.75	B-14	219.75	216.25
E-43	647.25	652.75	Japanese Channels		
E-44	655.25	660.75	J-1	91.25	95.75
E-45	663.25	668.75	J-2	97.25	101.75
E-46	671.25	676.75	J-3	103.25	107.75
E-47	679.25	684.75	J-4	171.25	175.75
E-48	687.25	692.75	J-5	177.25	181.75
E-49	695.25	700.75	J-6	183.25	187.75
E-50	703.25	708.75	J-7	189.25	193.75
E-51	711.25	716.75	J-8	193.25	197.75
E-52	719.25	724.75	J-9	199.25	203.75
E-53	727.25	732.75	J-10	205.25	209.75
E-54	735.25	740.75	J-11	211.25	215.75
E-55	743.25	748.75	J-12	217.25	221.75
E-56	751.25	756.75	J-33	591.25	595.75
E-57	759.25	764.75	J-34	597.25	601.75
E-58	767.25	772.75	J-35	603.25	607.75
E-59	775.25	780.75	J-36	609.25	613.75
E-60	783.25	788.75	J-37	615.25	619.75
E-61	791.25	796.75	J-38	621.25	625.75
E-62	799.25	804.75	J-39	627.25	631.75
E-63	807.25	812.75	J-40	633.25	637.75
E-64	815.25	820.75	J-41	639.25	643.75
E-65	823.25	828.75	J-42	645.25	649.75
E-66	831.25	836.75	J-43	651.25	655.75
E-67	839.25	844.75	J-44	657.25	661.75
E-68	847.25	852.75	J-45	663.25	667.75
E-69	855.25	860.75	J-46	669.25	673.75
French Standards					
F-2	52.40	41.25	J-47	675.25	679.75
F-4	65.55	54.40	J-48	681.25	685.75
F-5	164.00	175.15	J-49	687.25	691.75
F-6	173.40	162.25	J-50	693.25	697.75
F-7	177.15	188.30	J-51	699.25	703.75
F-8A	185.25	174.10	J-52	705.25	709.75
F-8	186.55	175.40	J-53	711.25	715.75
F-9	190.30	201.45	J-54	717.25	721.75
F-10	199.70	188.55	J-55	723.25	727.75
F-11	203.45	214.60	J-56	729.25	733.75
F-12	212.85	201.70	J-57	735.25	739.75
French Overseas Territories					
K-4	175.25	181.75	J-58	741.25	745.75
K-5	183.25	189.75	J-59	747.25	751.75
K-6	191.25	197.75	J-60	753.25	757.75
K-7	199.25	205.75	J-61	759.25	763.75
K-8	207.25	213.75	J-62	765.25	769.75
K-9	215.25	221.75	Italian Channels		
Italian Channels					
A	53.75	59.25			
B	62.25	67.75			
C	82.25	87.75			

Dincol, deputy director general, administration; Ziya Arikian, secretary general & director, international relations; Akin Besiroglu, chief legal advisor; Huseyin Yurdutemiz, head of technical planning; Baris Hizal, chief engineer, international transmissions; Sahap Alp, head of news department; Metin Balci, director TV news; Alev Bilengen, director, foreign sources; Nilgun Artun, director, program planning; Ahmet Yalcin, director, sales department; Bulent Varol, head of TV department; Tekin Ozertem, Mustafa Gerceker & Hamit Toprak, deputy heads, TV; Atilla Oray, director, Ankara TV; Zafer Nuri Eraslan, director, Istanbul TV; Ozer Ciner, director, Izmir TV; Savas Kiratli, head of Voice of Turkey.

ANKARA—TV-1, TV-3.
ISTANBUL—TV-2.

Hours of operation: TV-1, 07:00-24:00, Mon.-Fri.; 10:00-24:00, Sat.; 10:00-01:30, Sun. TV-2, 18:00-24:00, Mon.-Fri.; 14:00-01:00, Sat., 14:00-24:00, Sun. TV-3, 20:00-24:00 Mon.-Sun. TV-4, 19:00-23:00.

Transmitters: 118.

Low power repeaters: 2,268.

Satellite earth stations: Transmit/receive, 4 in operation; receive only, 100 in operation.

Uganda

(625-line standards, System B)
Color: PAL System

Sets in use: 500,500
Programs: One.

Uganda Television, P.O. Box 7142, Kampala. Tel. Kampala 254461-5. Telex: 61084 KNOWLEDGE; 61188 UNA.

Personnel: J. M. Alupakusadi Obo, director, TV; F. Misanvu, controller of programs; L. Mabaraza, controller of engineering; P. Njuki, planning engineer; G. Alele, chief TV news editor; P. Kana & T. Matovu, chief TV producers; O. Nasimolo, projects manager; I. Karutunda, commercial manager; D. Kyazze, head of presentation.

KAMPALA—Ch. E-5. ERP 120 kw. TV tape recording facilities. Started Oct. 1963.

Hours of operation: 18:00-23:00, Mon.-Fri.; 17:00-24:00, Sat.-Sun. One hour educational morning & afternoon, Tues.-Fri.

Advertising announcements are sold by: Publicity Services Ltd., 13 Portal Ave., P.O. Box 2581, Kampala. Advertising Corp. (Uganda) Ltd., 3 Harcourt Ave., P.O. Box 3139, Kampala. Skyline Advertising (Uganda) Ltd., P.O. Box 2921, Kampala, Uganda.

Rates: Peak hour, 3,000; 30 sec., 75 (U.S. dollars).

Transmitters: One.

Repeaters: 6.

Low power repeaters: One.

Satellite earth stations: Transmit/receive, one in operation.

Union of Myanmar

(525-line standards, System M)
Color: NTSC System

Sets in use: 2,000 black & white; 50,000 color

Networks: 9; Kyaunggon, Mawlamyaing, Minbu, Pyay, Sagaing, Sittway, Taunggyi, Toungoo, Yangon.

Union of Myanmar, Myanma Television & Radio Department, Pyay Road, University PO/GPO Box 1432, Yangon, Union of Myanmar. Telex: 21360. BBS X2K BM. Non-commercial.

Personnel: Kyi Lwin, director general; Khin Maung Htay, director, administration; Ko Ko Htwe, director, broadcasting; Major Phone Myint, director, TV; Tin Wun, chief engineer.

KENNEDY PEAK—Transmitter 1 kw.

KHAMTI—Transmitter 10 kw.

KYAUNGGDON—Transmitter 10 kw.

LASHIO—Transmitter 10 kw.

LD MWE—Transmitter 10 kw.

MAWLAMYAING—Transmitter 10 kw.

MINBU—Transmitter 10 kw.

MYEIK—Transmitter 10 kw.

PYAY—Transmitter 10 kw.

SAGAING—Transmitter 10 kw.

SITTWAY—Transmitter 10 kw.

TAUNGGYI—Transmitter 10 kw.

TOUNGDO—Transmitter 10 kw.

YANGON—Transmitter 10 kw.

Hours of operation: 4 hrs., Mon.-Fri; 8 hrs., Sat. & Sun.

Transmitters: 9 x 10/2.5 kw, 4 x 10/1 kw, 1 x 1/0.25 kw.

Low power repeaters: 5.

Satellite earth stations: Receive only, 2 in operation.

United Arab Emirates

(625-line standards, Systems B & G)
Color: PAL System

Sets in use: 800,000

Programs: 2.

United Arab Emirates Television, UAE, Ministry of Information & Culture, Govt. of UAE, Airport Rd., Box 637, Abu Dhabi. Tel. 452000.

Personnel: Ali Obaid, director general; Said Al Naami, deputy director general; Fauzi Saleh, technical advisor.

ABU DHABI—Ch. 7. Transmitter 40 kw; Ch. 11. Transmitter 2 kw; Ch. 48. Transmitter 5 kw.

ALAIN—Ch. 35. Transmitter 5 kw.

AL FUJAYRAH—Ch. 9, Ch. 36. Transmitter 10 kw each.

DIBHA—Ch. 21, Ch. 23. Transmitter 0.5 kw each.

HABSHAN—Ch. 3. Transmitter 40 kw.

JABAL DHANNAH—Ch. 31. Transmitter 40 kw.

JABEL HAFIT—Ch. 5. Transmitter 40 kw.

RAS AL KHAYMAH—Ch. 11. Transmitter 10 kw.

UMMALQUWAIN—Ch. 6, Ch. 43. Transmitter 40 kw each.

Hours of operation: Ch. 1, 08:00-20:30; Ch. 2, 13:00-20:30 (GMT).

Rates: Peak one hour, 5,300; 30 sec., 2,650 (dirham).

Networks: 2.

Transmitters: 11.

Low power repeaters: 3.

Satellite earth stations: Transmit/receive, 4 in operation; receive only, 4 in operation.

UAE Radio & Television Dubai, P.O. Box 7, Abu Dhabi, United Arab Emirates. Tel. 463100. Telex: 22283 INFORM EM. TV tape recording facilities.

Personnel: H. H. Shaikh Hasher Maktoum, director, information; Riyad Shuaibi, information advisor to Govt. of Dubai; Abdul Ghaffour Sayyed Ibrahim, director general; Hassan Ahmed, controller general, radio; Ahmed Najeeb, controller of engineering; Nasib Bitar, program controller, TV.

Hours of operation: Arabic, 66 hours weekly; English, Ch. 33, 50 hours weekly.

Rates: Peak 30 sec., 2,550 (U.S. dollars).

Networks: 2.

Transmitters: 6.

International TV Directory

United Kingdom

(625-line standards, System I)
Color: PAL System

Sets in use: 1,023,000 black & white; 19,046,000 color

Networks: 4; 2 non-commercial, 2 commercial.

Direct broadcasting satellite: In operation. Started in 1989.

Cable television service: In operation.

British Broadcasting Corp., BBC, Broadcasting House, Portland Place, London W1A 1AA. Tel. 01-580-4468. For complete details see separate listing following International TV Directory.

BBC transmits programs on 625-line UHF with PAL color: BBC-1 & BBC-2 from a total of 50 main high power & 962 low power relay stations.

Personnel: Marmaduke Hussey, chairman of the board of governors; Lord Barnett, vice chairman; John Birt, director general; Bob Phillis, deputy director general.

Transmitters: 50.

Repeaters: 73.

Low power repeaters: 962.

Satellite earth stations: Receive only, 3 in operation.

Independent Television Commission, 33 Foley St., London W1P 7LB. Tel. 071 255 3000. Fax: 071 306 7800.

Personnel: Sir George Russell CBE, chairman; David Glencross, chief executive; Peter Rogers, deputy chief executive & director of finance; Jon Davey, director of cable & satellite; Clare Mulholland, director of programs.

Note: For complete details, including independent program contractors, see separate listing following International TV Directory.

Uruguay

(625-line standards, System N)
Color: PAL System

Sets in use: 489,000 black & white; 623,000 color

Networks: 4.

Canal 3 TV Artigas, Avenida Lecueder No. 291, Artigas. Tel. 261 & 514.

Personnel: Enio dos Santos, director general; Ana Alvez, sales manager; Ely dos Santos, program manager; Emir dos Santos, film buyer; Washington Suarez, production manager; Luis Nicolini, chief engineer.

ARTIGAS—Ch. 3. Transmitter 150 w. Started June 1967.

Telediez, Calle General Rivera, Bella Union, Artigas. Tel. 22.

Personnel: Carlos A. Gelpi, general manager; Luis Garcia Da Rosa, accountant administrator.

BELLA UNION-ARTIGAS—Ch. 10. Started Aug. 1976.

Canal 13 TV, Treinta y Tres 632, Minas, Dept. de Lavalleja.

CERRO VERDUN—Ch. 13.

Personnel: Carlos Falco & Eduardo Falco.

Canal 3 Colonia, Washington Barbot 172, Colonia. Tel. 937.

Personnel: Maria Dolores Gonzalez de Gonzalez Moreno, director general; Heber Fripp, operations manager.

COLONIA—Ch. 3. Transmitter 600 w. Started Oct. 1971. TV tape recording facilities. Hours of operation: 18:30-00:30.

Rio Uruguay Television Canal 12, Cno. Vecinal entre Av. Battle y Ordonez y Ejido, Fray Bentos, Dept. de Rio Negro. Tel. 48. Personnel: Jorge Gonzalez, operations manager.

FRAY BENTOS—Ch. 12. Affiliated with Monte Carlo Television.

Networks: One.

Canal 9 del Este, Punta Ballena, Dept. de Maldonado. Tel. 24433. Montevideo office: Lorenzo Carnelli 1234. Tel. 49 36 66. Personnel: Matias Scherschener, general manager.

MALDONADO—Ch. 9. Started Jan. 1968.

Melo TV, Castellanos 723, Melo, Dept. de Cerro Largo.

Personnel: Ruben D. Lucas.

MELO—Ch. 12. Started June 1970.

Sociedad Anonima de Emisoras de Television y Anexos, SAETA, Lorenzo Carnelli 1234, Montevideo. Tel. 40 21 20; 40 21 29; 4 66 74.

Personnel: Raul Fontaina, president; Jorge de Feo, general manager.

MONTEVIDEO—Ch. 10 (V-193, A-197). Transmitter 2.5 kw, ERP 250 kw. TV tape recording facilities. Started Dec. 1956.

Hours of operation: 5:45 p.m.-00:15.

Networks: One.

Monte Carlo TV S.A., 11800 Montevideo, Paraguay 2253, Uruguay. Tel. 94 45 91.

Fax: 94 20 01. Telex: 23052 UY MCARLO.

Personnel: Hugo Romay Salvo, general manager; Pedro Mino, accountant-administrator; Jorge Spinella, engineer; Eduardo Rossi, sales manager; Miguel Benavente, financial manager; Carlos Santangelo, chief of program department; Saul Bidegain, production manager.

MONTEVIDEO—Ch. 4. Transmitter 30 kw, ERP 180 kw. Started April 1961.

Hours of operation: 05:30 p.m.-01:00 a.m.

Transmitters: One.

Televisora Larranaga S.A. Teledoce, Enriqueta Compte y Rique 1276, Montevideo. Tel. 23 58 56; 23 58 57. Fax: 23 76 23. Telex: 22403 TELEP.

Personnel: Horacio Scheck, general manager; Carlos A. Restano, program manager; Mario Donnangelo, chief engineer; Antonio Pippo, head of news.

MONTEVIDEO—Ch. 12. Transmitter 25 kw, ERP 250 kw. Started May 1962.

Hours of operation: 5:45 p.m.-12:00.

Rates: Peak 30 sec., 300 (U.S. dollars).

Transmitters: 4.

Repeaters: 5.

Low power repeaters: 34.

Satellite earth stations: Transmit/receive, 2 in operation; receive only, 2 in operation.

Servicio Oficial de Difusion Radioelectrica, SODRE, Bul Artigas 2552, 11600 Montevideo.

MONTEVIDEO—Ch. 5. Transmitter 5 kw, ERP 250 kw. Started April 1963.

Hours of operation: 6:00 a.m.-12:30.

Rio de los Pajaros TV Canal 3 de Paysandu. Personnel: Arturo A. Davison & Irmgard Z. De Stepanian.

PAYSANDU—Ch. 3. ERP 75 w. Started June 1968.

Canal 11, Cantegrill Country Club, Punta del Este, Dept. de Maldonado.

Personnel: Daniel Romay Salvo, Nelson Martinez, operations manager.

PUNTA DEL ESTE—Ch. 11. ERP 1 kw. Started June 1974.

Tevediez Canal 10, Sala 9 de Galeria Legiani, Rivera. Tel. 3405.

Personnel: Ariel Pereira, Clodomiro De Arteaga & Juan I. Paiva.

RIVERA—Ch. 10. Started May 1968.

Tele-Rocha, O. de los Santos 105. Tel. 515. Montevideo office: Lorenzo Carnelli 1234.

Tel. 49.36.66.

Personnel: Matias Scherschener, general manager; Francisco Elices, chief engineer.

ROCHA—Ch. 7.

Hours of operation: 19:00-23:30.

Rosario Television, Rosario Dept., Colonia. Tel. 488. Montevideo office: Paraguay 2253, Montevideo. Tel. 2.45.91/3-20.08.05/6.

Personnel: Braulio Airaldo, operations manager.

ROSARIO—Ch. 8. Started Sept. 1970.

Televisora Salto Grande Canal 8, Viera 1280, Dept. de Salto. Tel. 2468.

Personnel: Carlos A. Gelpi.

SALTO—Ch. 8. Started June 1970.

Televisora Tacuarembó, Street 18 de Julio, No. 244, Tacuarembó. Tel. 0632 2950.

Personnel: Luis S. Dini Boggia, owner.

TACUAREMBO—Ch. 7. Started June 1967.

Rates: Peak hour, 3,000; peak 30 sec., 26

(U.S. dollars).

Repeaters: One.

CXB 33 Canal 11, Televisora Treinta y Tres, Pablo Zulrialegui 226, Dept. de Treinta y Tres. Tel. 35.

Personnel: Dora Castro de Ois & Basilio Saravia.

TREINTA Y TRES—Ch. 11. Started April 30, 1967.

Venezuela

(525-line standards, System M)
Color: NTSC System

Sets in use: 3,500,000

Networks: 5.

Televisora del Estado Venezolano, Aptdo. 60423, Caracas. Tel. 54-54-36/9.

Personnel: Oscar Yanes, director general; Raul Omar Aveledo, director, production; Nestor Rodriguez Lamelas, technical director; Oswaldo Bazan, promotion manager.

Venevision, VV, Corporacion Venezolana de Television C.A., Avenida La Salle con Calle Bellavista, Colina de los Caobos, P.O. Box 6674, Caracas. Tel. 782444. Telex: 21379.

Personnel: Enrique Cosco, general manager; Hector Ponsdomenech, head of international relations; Raul Lopez Guiral, operations manager; Irwin Klein, film buyer.

Tele Trece, Subsidiary of Venevision, Qta. ABCD, Conjunto Panarama, Av. La Salle, Colinas Los Caobos, Caracas. Tel. 78.24.44.

Personnel: Noel Montanez, general manager.

Radio Caracas Television, Corporacion Radiofonica Venezolana C.A., Los Cortijos de Lourdes, Aptdo. 2057, Caracas. Tel. 35-17-37. Telex: CORAVEN 21221.

Personnel: Eladio Larez, president; Peter Bottome, vice president; Marcel Granier H., vice president; Armando E. Guia, general manager; Tony Fadel, director of programming; Jose A. Mendez, director of

production; Rafael Zambrana, sales manager.

CARACAS—Ch. 2. ERP 100 kw.

Hours of operation: 5:00 a.m.-2:30 a.m., daily.

Rates: Prime time 60 sec., 900,000; 30 sec., 400,000 (bolivars).

Radio Valencia Television, Valencia.

Personnel: Mauricio Gomez Leal, director general; S. Serrera, technical director.

Transmitters: 17.

Satellite earth stations: Receive only, 4 in operation.

Vietnam

(525-line standards, System M)

Sets in use: 500,000

Networks: One.

Vietnam Television, 9 Hong Thap Tu Street, Ho Chi Minh City.

HO CHI MINH CITY—Ch. 9. Transmitter 25 kw, ERP 240 kw. TV tape recording facilities.

Transmitters: One.

Note: Current information not available.

Yemen Arab Republic

(625-line standards, System B)

Color: PAL System

Ministry of Information, TV San'a.

SANAA—Ch. 5.

Note: No additional information available.

People's Democratic Republic of Yemen

(625-line standards, System B)

Color: PAL System

Sets in use: 30,000

Networks: One.

People's Democratic Republic of Yemen Broadcasting & TV Service, Television House, Clock Tower Hill, Tawahi (P.O. Box 1264, Aden). Tel. Aden 2-3231; 2-3232. All transmitters carry common program. Arabic & English language. Simulcasting into Arabic began Sept. 11, 1966. TV tape recording facilities.

Ownership: Government of the People's Republic of Southern Yemen, Ministry of Culture & National Guidance.

Personnel: Mohammad Qassim Al-Grazzali, director general; Ali Aideroos, general manager; Ameen Moqbel, sales manager; Mohammad Abdul Gail, program manager; Mohsen Yeslum, production manager; Hamed M. Ahmed, chief engineer; Abdull Rahman Bulgone, director, foreign relations.

Hours of operation: 6:30-11:00 p.m., local time.

Rates: Spot 60 sec., 12/500 (dinars).

Transmitters: 5.

Note: Current information not available.

Federal Republic of Yugoslavia

(625-line standards, Systems B & G)

Color: PAL System

Sets in use: 1,463,913

Programs: 15.

Direct broadcasting satellite: Planned, estimated completion 1995.

Cable television service: 58 systems in operation serving approximately 251,500 subscribers.

Jugoslovenska Radio-Televizija (YRT)
General Zdanova 28, Box 284, 11000 Belgrade. Tel. 330-194. Fax: 334-380. Telex: 11 469 yu jurate; 12 158 yu jurate.

Personnel: Aleksandar Todorovic, managing director, YRT.

Transmitters: 67.

Low power repeaters: 518.

Radio-Televizija Crne Gore (RTVCG) Cetinjski put bb, 81000 Podgorica, Montenegro. Tel. 41800; 41999. Fax: 43640.

Personnel: B. Bojanic, director general; B. Petranovic, technical director.

Radio-Television Serbia Takovska 10, 11000 Belgrade. Tel. 342001. Fax: 543178. Telex: 11884 tvbgd yu.

Radio-Television Serbia comprises RTV Belgrade, RTV Novi Sad and RTV Pristina.

Radio-Television Belgrade Takovska 10, 11000 Belgrade. Tel. 342001. Fax: 543178. Originates local programs & has tape recording facilities. Started Aug. 23, 1958.

Radio-Television Novi Sad Zarka Zrenjanina 3, 21000 Novi Sad. Tel. 611588; 57227. Fax: 26624; 319576. Started Nov. 26, 1975.

Radio-Television Pristina Marsala Tito bb, 38000 Pristina. Tel. 21211. Fax: 32073. Started Nov. 19, 1975.

Personnel: Milorad Vucelic, director general; Dr. Milan Topalovic, technical director; Dragutin Ljeskic, financial director.

AVALA—Ch. 6. ERP 100 kw; Ch. 22. ERP 1000 kw; Ch. 28. ERP 20 kw.

BESNA KOBILA—Ch. 8. ERP 10 kw; Ch. 49. ERP 300 kw.

CRNI VRH—Ch. 11. ERP 35 kw; Ch. 35. ERP 500 kw; Ch. 38. ERP 500 kw.

CRVENI COT—Ch. 10. ERP 100 kw; Ch. 24. ERP 1000 kw; Ch. 30. ERP 1000 kw.

CVILJEN—Ch. 9. ERP 10 kw; Ch. 21. ERP 400 kw.

OELI JOVAN—Ch. 6. ERP 10 kw; Ch. 43. ERP 100 kw; Ch. 23. ERP 50 kw.

GOLES—Ch. 7. ERP 35 kw; Ch. 44. ERP 600 kw.

JASTREBAC—Ch. 5. ERP 100 kw; Ch. 27. ERP 1000 kw; Ch. 33. ERP 1000 kw.

KOPAONIK—Ch. 3. ERP 50 kw; Ch. 41. ERP 250 kw.

OVCAR—Ch. 8. ERP 50 w; Ch. 42. ERP 250 kw; Ch. 56. ERP 400 kw.

SUBOTICA—Ch. 5. ERP 35 kw; Ch. 43. ERP 1000 kw.

TUPIZNICA—Ch. 10. ERP 35 kw; Ch. 25. ERP 500 kw; Ch. 31. ERP 500 kw.

VENAC—Ch. 41. ERP 1000 kw; Ch. 47. ERP 1000 kw.

Programs: 3.

Transmitters: 33.

Repeaters: 72.

Low power repeaters: 246.

Satellite earth stations: Transmit/receive, 2 in operation; receive only, 5 in operation.

Radio-Television Titograd, Cetinjski put bb, 81000 Titograd. Tel. (081) 41 999. Telex: 61133. Started Nov. 1963.

Personnel: Borislav Raicevic, director general; Cedo Ljesevic, director, radio; Milivoje Obradovic, director, TV; Danilo Eurzan, chief editor, radio; Mitra Jakic, chief editor, TV; Vuko Popovic, technical director, TV; Jovan Ivahovic, technical director, radio; Blazo Petranovic, technical director, RTV Networks.

Programs: 2.

Transmitters: 4.

Low power repeaters: 112.

Zaire Republic

(625-line standards, System K)
Color: SECAM System

Sets in use: 10,000 black & white; 20,000 color

Networks: One.

Tele-Zaire, Office Zairois de Radiodiffusion et de Television (OZRT), Avenue Kabinda, Zone de Lingwala. Tel. 23171-75; 25606. Ch. K-5. ERP 5 kw, 10 kw & 12 kw. Started 1966. TV tape recording facilities.

Personnel: Dongo Badjanga, president; Kayumbi Beia, director, programming, TV; Kitutu O'Leontwa, administrative director, finance; Mbayi Kabunda, news director; Lepamabile Saye, technical director, TV & radio; Tala Ngai, director, commercial.

Broadcasts in 4 languages nationally, 79 locally.

K.NSHASA—Tele-Zaire. Ch. K-5. ERP 5 kw, 10kw, 12 kw.

KISANGANI—Tele-Zaire. Ch. K-9. ERP 2 x 12 kw.

LUBUMBASHI—Tele-Zaire. Ch. K-9. ERP 2 X 12 kw.

Hours of operation: 17:00-24:00, Mon.-Fri.; 12:30-24:00, Sat.; 9:30-24:00, Sun.

Transmitters: 39.

Repeaters: 8.

Low power repeaters: 8.

Satellite earth stations: Transmit/receive, one in operation; receive only, 15 in operation.

Zambia

(625-line standards, System B)
Color: PAL System

Sets in use: 350,000 black & white; 150,000 color

Networks: One.

Television Zambia, P.O. Box 50015, Lusaka, Zambia. Tel. 220860 through 220874.

Personnel: S. P. C. Moyo, director general; E. C. Mulenga, director, engineering; M. L. C. Zulu, commercial director; F. M. Hamakando, corporation secretary; C. A. J. Njobvu, controller, personnel & training; R. S. Nambi, director, finance; J. Chanda, chief librarian; D. Mbazima, principal engineer; K. M. Nalumango, public relations manager; N. Sichula, controller, current affairs; B. M. Kapeya, controller, radio; F. X. Mulenga, controller, TV; E. Yumba, program manager, Radio Four.

LUSAKA—Ch. E-10. Transmitter 20 kw, 1 kw (regional).

Rates: Peak hour, 210,600,000; peak 30 sec., 180,000. (Zambian kwacha).

Transmitters: 13.

Low power repeaters: One.

Satellite earth stations: Transmit/receive, 2 in operation; receive only, 3 in operation.

Zimbabwe

(625-line standards, System B)
Color: PAL System

Sets in use: 140,175 black & white; 52,325 color

Programs: 2.

Zimbabwe Broadcasting Corp., Statutory Body, owns & operates all transmitters. Box HG 200, Highlands, Harare. Tel. 729661. Box 444, Bulwayo. Tel. 63471. Spot announcements, advertising features.

Personnel: T. Kangai, director general; O. Chekeche, deputy director general; G. Tichatonga, assistant director general, programs, news & current affairs; D. Woodward, assistant director general, engineering & technical service; D. Mandizha, assistant director general, administration & personnel; T. Mandigora, news director; V. Mhizha-Murira, radio program director; Job Jonhera, director, TV programs; R. Mhende, engineering director, radio & TV studios; I. McPhee, engineering director, transmitters, planning, installation & development; Wendy Layzell, controller, TV services.

BULAWAYO—Ch. E-3. Transmitter 1 kw, ERP 3.5 kw. Started June 1961. TV tape

recording facilities. Ch. E-6. Transmitter 1 kw, ERP 6 kw.

HARARE—Ch. E-4. Transmitter 5 kw, ERP 20 kw. Started Nov. 15, 1960. Ch. E-5. Transmitter 5 kw, ERP 35 kw. Ch. E-8. ERP 10 kw. TV tape recording facilities.

Hours of operation: 17:00-23:00, Mon.-Sat.; 13:00-23:00, Sun.

Rates: Peak hour, 8,596, Harare; peak 30 sec., 465 (Zimbabwe dollars).

Transmitters: 4.

Repeaters: 6.

Low power repeaters: 2.

Satellite earth stations: Receive only, one in operation.

Armed Forces Television Stations

American Forces Information Service, 601 N. Fairfax St., Suite 360, Alexandria, VA 22314-2007. Phone: 703-274-4856. Melvin W. Russell, deputy dir.

Armed Forces Radio & Television Service Broadcast Center, 10888 La Tuna Canyon Rd., Sun Valley, CA 91352. Phone: 818-504-1201. Col. Rick Fuller, commander.

AFRTS operates radio and television outlets & transmits its signal to over 1.3 million Department of Defense personnel serving in more than 125 countries. Through military department broadcast services, AFRTS operates transmitters in more than 20 countries, near major concentrations of U.S. forces overseas as well as in remote areas of Alaska, U.S. trusts, territories and possessions, aboard over 400 Navy ships and as closed-circuit facilities in over 100 isolated locations. Most of the land-based stations are grouped into regional AFRTS networks to serve specified geographical areas, i.e., American Forces Network-Europe in Europe and Far East Network in the Pacific. AFRTS networks and independent stations overseas create their own individual radio and television program schedules from broadcast materials provided by the AFRTS Broadcast Center in Sun Valley, CA and from their own local productions. Some outlets are over-the-air broadcast operations and some are carried on closed-circuit systems of various types. Domestic, Inmarsat and Intelsat satellite service is leased on a 24 hour-a-day basis, providing real-time stateside radio and TV to overseas locations.

Major Broadcast Television Locations: Belgium, Cuba (Guantanamo Bay), Diego Garcia, Germany, Greece, Honduras, Italy, Japan, Republic of Korea, Netherlands, Panama, Philippines, Portugal, Turkey, Kwajalein Atoll & Puerto Rico.

Major Cable Television Locations: Alaska, Antarctica, Australia, Bermuda, Iceland, Japan, New Zealand and Spain.

Color Television Systems in Use or Planned

COUNTRY	COLOR SYSTEM	COUNTRY	COLOR SYSTEM
Afghanistan	PAL	Iran	SECAM
Albania	SECAM	Iraq	SECAM
Algeria	PAL	Ireland	PAL
Angola	PAL	Israel	PAL
Antigua	NTSC	Italy	PAL
Arab Republic of Egypt	SECAM	Ivory Coast	SECAM
Argentina	PAL	Jamaica	NTSC
Australia	PAL	Japan	NTSC
Austria	PAL	Jordan	PAL
Bahamas	NTSC	Kampuchea	PAL
Bahrain	PAL	Kenya	PAL
Bangladesh	PAL	Korea	NTSC
Barbados	NTSC	People's Democratic Republic of Korea	PAL
Belgium	PAL	Kuwait	PAL
Belize	N.A.	Lebanon	SECAM
Benin	SECAM	Liberia	PAL
Bermuda	NTSC	Libyan Arab Republic	SECAM
Bolivia	NTSC	Luxembourg	SECAM & PAL
Bophuthatswana	PAL	Macau	PAL
Bosnia-Herzegovina	PAL	Macedonia	N.A.
Brazil	PAL	Madagascar	SECAM
British Virgin Islands	NTSC	Malaysia	PAL
Brunei Darussalam	PAL	Maldives	PAL
Bulgaria	SECAM	Mali	SECAM
Burkina Faso	SECAM	Malta	PAL
Burundi	SECAM	Martinique	SECAM
Cameroon	PAL	Mauritius	SECAM
Canada	NTSC	Mexico	NTSC
Central African Republic	SECAM	Micronesia	NTSC
Chad	SECAM	Monaco	SECAM & PAL
Chile	NTSC	Mongolia	SECAM
China	PAL	Montserrat	NTSC
Taiwan Province	NTSC	Morocco	SECAM
Colombia	NTSC	Mozambique	PAL
Republic of the Congo	SECAM	Namibia	PAL
Costa Rica	NTSC	Nepal	PAL
Croatia	PAL	Netherlands	PAL
Cuba	NTSC	Netherlands Antilles	NTSC
Cyprus	PAL	New Caledonia	SECAM
Czech Republic	SECAM III & PAL	New Zealand	PAL
Denmark	PAL	Nicaragua	NTSC
Djibouti	SECAM & PAL	Niger	SECAM
Dominican Republic	NTSC	Nigeria	PAL
Ecuador	NTSC	Norway	PAL
El Salvador	NTSC	Oman	PAL
Equatorial Guinea	N.A.	Pakistan	PAL
Ethiopia	PAL	Panama	NTSC
Finland	PAL	Paraguay	PAL
France	SECAM	Peru	NTSC
French Guiana	SECAM	Philippines	NTSC
French Polynesia	SECAM	Poland	SECAM
Gabon	SECAM	Portugal	PAL
Germany	PAL	Qatar	PAL
Ghana	PAL	Reunion	SECAM
Gibraltar	PAL	Romania	PAL
Greece	SECAM & PAL	Russian Federation	SECAM
Greenland	N.A.	St. Kitts & Nevis	NTSC
Guadeloupe	SECAM	St. Pierre & Miquelon	SECAM
Guatemala	NTSC	St. Vincent & The Grenadines	NTSC
Guinea	PAL	Samoa (American)	NTSC
Haiti	SECAM	Saudi Arabia	SECAM & PAL
Honduras	NTSC	Senegal	SECAM
Hong Kong	PAL	Seychelles	PAL
Hungary	SECAM	Sierra Leone	PAL
Iceland	PAL	Singapore	PAL
India	PAL	Slovenia	PAL
Indonesia	PAL	Somali Democratic Republic	PAL

Subscribe now . . .

to the authoritative weekly information service covering the latest developments in broadcasting, cable, consumer electronics and allied industries. . .

Television Digest With Consumer Electronics

Television Digest has been keeping leading communications executives informed since 1945 and is published for all those decision-makers—like you—who have a big stake in the ever-changing broadcasting, cable and consumer electronics industries.

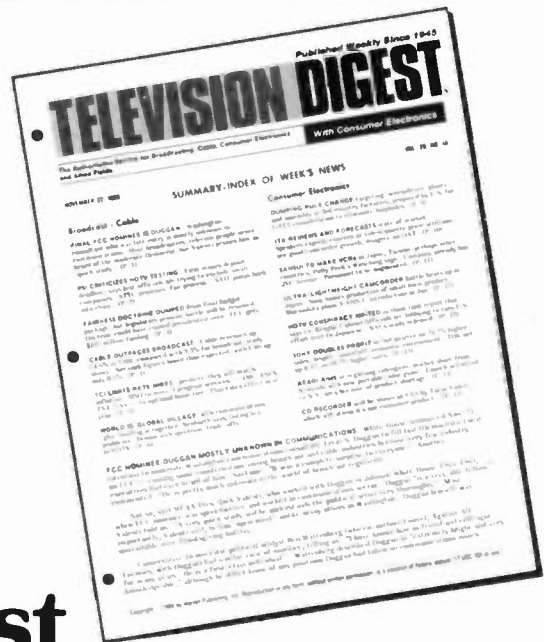
Television Digest goes beyond the scope of any other publication by bringing into sharp focus all the conflicting forces at work—broadcast, cable, home video, MDS, DBS, SMATV and others. It provides experienced, authoritative coverage. The Los Angeles Times recently referred to **Television Digest** as “a publication considered the bible of the TV industry.” Tack Nail, covering broadcasting, and Dave Lachenbruch, covering consumer electronics, are known and respected throughout the entire industry.

And each issue of **TVD** provides thorough coverage of government activities—the FCC, Capitol Hill, the White House. **Television Digest** also gives you the latest news on marketing strategies . . . programming ploys . . . personnel shifts . . . and current standings on the volatile revenue and ratings picture.

Television Digest regularly includes a host of industry surveys and statistics that cannot be found anywhere else. And because conventions, professional meetings and trade shows are of such vital importance to the communications industry, **TVD** provides complete pre- and post-meeting coverage of virtually every major professional meeting and trade show, whether in the U.S. or abroad.

Television Digest gives you the information you need, delivered in a fast-paced style and clear format that always respects your busy schedule. **TVD** is designed to be read quickly . . . to help you spend less time gathering information and more time using what you've found.

For subscription information, call collect: **202-872-9200.**



Color TV Systems

COUNTRY	COLOR SYSTEM	COUNTRY	COLOR SYSTEM
South Africa	PAL	Uganda	PAL
Spain	PAL	Union of Myanmar	NTSC
Sri Lanka	PAL	United Arab Emirates	PAL
Sudan	PAL	United Kingdom	PAL
Surinam	NTSC	United States	NTSC
Swaziland	PAL	Uruguay	PAL
Sweden	PAL	Venezuela	NTSC
Switzerland	PAL	Vietnam	N.A.
Syria	SECAM	Yemen Arab Republic	PAL
Tanzania	PAL	Yemen (People's Democratic Republic)	PAL
Thailand	PAL	Yugoslavia	PAL
Togo	SECAM	Zaire Republic	SECAM
Trinidad & Tobago	NTSC	Zambia	PAL
Tunisia	SECAM & PAL	Zimbabwe	PAL
Turkey	PAL		

Television Stations of the United Kingdom and ITC Commercial Program Contractors

BRITISH BROADCASTING CORP.—Broadcasting House, Portland Place, London W1A 1AA. Phone: 071-580-4468. **Correspondence:** BBC, London W1A 1AA. Television Centre, 201 Wood Lane, Shepherds Bush, London W12 7TS. Phone: 081-752-5252. Fax: 749-7520. Telex: 265781 BBC HQ G. Telegrams & Cables: Telecasts, London.

Board of Governors of BBC: Marmaduke Hussey, chmn.; Lord J. P. Barnett, vice chmn.; Watson Peat, national governor for Scotland; John Parry, national governor for Wales; James Kincade, national governor for Northern Ireland; Sir Curtis Keeble; Joycelyn Barrow; Malcolm McAlpine; Lady Parkes; Dr. John Roberts.

Board of Management: John Birt, dir. general; Bob Phillis, deputy dir. general; Paul Fox, managing dir., Network Television; David Hatch, managing dir., Network Radio; John Tusa, managing dir., external services; Ian Phillips, dir. of finance; Bill Dennay, dir. of engineering; Roger Chase, personnel; Howell James, dir. of corporate affairs; Ron Neil, managing dir., Regional Broadcasting; John McCormick, secy.

Network Television: Will Wyatt, managing dir.; Jonathan Powell, controller, BBC 1; Alan Yentob, controller, BBC 2; C. J. Paton, controller, resource operations; R. G. Johnson, controller, personnel; J. W. Ekiert, chief accountant; Tony Hall, editor TV news.

Network Radio: David Hatch, managing dir.; Duncan Thomas, deputy dir., resources; John Beerling, controller, Radio 1; Bryant Marriott, controller, Radio 2; John Drummond, controller, Radio 3; Michael Green, controller, Radio 4; Chris Storey, chief personnel officer; Frank McGahern, chief accountant; S. Shute, gen. mgr., operations & engineering; Jenny Abramsky, editor, news & current affairs; Roy Walters, deputy dir., editor, news & current affairs; Ray Gowdrige, radio news editor.

News & Current Affairs: Tony Hall, dir.; Eric Bowman, assistant dir.; Ian Hargreaves, controller; Tony Hall, editor, television; Jenny Abramsky, editor, radio; Roy Vitty, gen. mgr., resources; Rob Murdoch, chief personnel officer; Clive Timms, chief accountant

World Service: Box 76, Bush House, Strand, London WC2B 4PH. Phone: 071-240-3456. Telex: 265781 BBC HQ G. Telegrams & Cables: Broadbrit, London. John Tusa, managing dir.; Christopher H. R. Bell, deputy managing dir.; Peter Udell, controller, overseas services; Andrew Taussig, controller, European services; D. Witherow, controller, resources & administration; John Corbett, chief engineer; David Spaul, editor, external services news; A. A. Rendell, editor, world service; Dr. Graham L. Mytton, head of international bcstg. & audience research.

Finance: Ian Phillips, dir.; Martin Diamond, chief accountant.

Regional Broadcasting: Ron Neil, managing dir.; David Barlow, controller; Dick Bates, assistant controller, finance & resources; Patrick Chalmers, controller, Scotland; Gareth Price, controller, Wales; Colin Morris, controller, Northern Ireland. Heads of broadcasting centers: David Waine, Midlands; William Greaves, Northeast; Hugh Williams, Northwest; Keith Clement, South & East; John Prescott Thomas, South & West.

Corporate Affairs: Howell James, dir.; David Barlow, controller, information services & international relations; Alan Hart, controller, international relations; Peter Rosier, head of information division

Personnel: Margaret Salmon, dir.

Advertising: K. G. Hurst, head of advertisement dept., BBC Enterprises.

Engineering: C. W. Dennay, dir.; C. P. Sandbank, deputy dir.; B. Gallon, chief engineer, transmission; Phil Laven, chief engineer, information & training; G. M. S. Pagan, chief engineer, regions.

Educational Broadcasting: Dr. Eurfon Gwynne Jones, controller; Dr. Jim Stevenson, head of educational broadcasting services & education secy.

BBC Enterprises Ltd.: Woodlands, 80 Wood Lane, London W12 0TT. Phones: 081-743-5588. Fax: 081-749-0538. Telex: 934678 BBC ENT.G.; 265781 BBC ENT.G. James Arnold-Baker, chief exec.; J. F. Keeble, dir. of business administration; K. S. Owens, dir. of program sales; J. A. Hawkins, head of library sales; P. Ballard, head of television sales.

Personnel: Phillip Campbell, managing editor, politics.

BBC U.S. Offices: New York, NY 10111—630 Fifth Ave., Suite 2153. Phone: 212-373-4001. Fax: 212-541-4095. Telex: 620150 BBC U1. Cables: Broadcasts, New York City. Washington, DC 20036—BBC News, CBS Bldg., 2030 M St. NW. Phone: 202-223-2050. Jonathan Crane, head of BBC, New York; Martin Bell, chief television correspondent (Washington); Brian Barron, television correspondent (Washington); J. Cox, radio correspondent (New York); David McNeil, radio correspondent (Washington).

INDEPENDENT TELEVISION COMMISSION—33 Foley St., London, W1P 7LB. Phone: 71 255 3000. Fax: 71 306 7800. Telex: 24345. The Independent Television Commission was created by Parliament under the terms of the Broadcasting Act 1990 to license and regulate non-BBC television services including Ch. 3 (ITV), Ch. 4, public teletext and a range of cable, local delivery and satellite services. They do not include services provided by the BBC or S4C. The ITC replaced the Independent Broadcasting Authority (IBA), responsible for the provision of independent television and radio services and the Cable Authority,

responsible for the provision of cable services. Radio Authority now regulates independent radio services. In October 1991 the ITC awarded 16 new licenses for Ch. 3 (ITV) including a national breakfast-time license. The new Ch. 3 companies will begin their services on Jan. 1, 1993, at which point they, rather than the ITC, will become responsible as broadcasters for their output. Ch. 4, currently a wholly owned subsidiary of the ITC whose airtime is sold by the ITV contractors, will also become a corporation and ITC licensee, responsible for selling its own advertising. The license for the proposed Ch. 5 will be awarded by early 1992 with the aim of a new service being launched in 1994. Licenses for Ch. 3 & Ch. 5 will be awarded by competitive tender to the highest bidder who fulfills certain quality criteria, except in exceptional circumstances when the ITC may award a license to a lower bidder. The ITC will also license a number of other services in the following categories: Domestic satellite services using broadcasting frequencies allocated to the UK; non-domestic satellite services; licensable program services, including those program services delivered to cable systems on videotape; cable and local delivery service operations provided by cable and/or microwave (MVDS); additional services, or any form of telecommunications service that can be provided on the spare capacity of a television signal; public teletext, a text service carried on the spare capacity of Ch. 3 & Ch. 4. ITC staff will regulate all services through license conditions and through its various codes on program content, advertising, sponsorship and technical standards.

Members of the Authority: Sir George Russell, chmn.; Jocelyn Stevens, deputy chmn.; Earl of Dalkeith; Professor John Fulton; Roy Goddard, Eleri Wynne Jones; Pauline Mathias; Lady Margaret Poplewell; Professor James Ring; Prantal Sheth.

ITC Senior Staff: David Glencross, chief exec.; Peter Rogers, deputy chief exec. & dir. of finance; Jon Davey, dir. of cable & satellite; Clare Mulholland, dir. of programs; Frank Willis, dir. of advertising & sponsorship; Don Horn, controller of administration; Sarah Thane, controller of public affairs; Gary Tonge, controller of engineering; Michael Redley, head of licensing; Kenneth W. Blyth, secy.

ANGLIA TELEVISION LTD.—Anglia House, Norwich, NR1 1JG. Phone: 0603-615151. Fax: 0603-631032. Telex: 97424. London Office: 48 Leicester Square, London WC2H 7FB. Phone: 071-321-0101. Fax: 071-930-8499. Programs all week over Eastern England and a producer of programs for the ITV Network and Ch. 4. Main UHF transmitters: Tacolneston, Sudbury, Sandy Heath. Regional news centers: Chelmsford, 64-68 New London Rd., Chelmsford CM2 0YU. Phone: 0245-357676. Fax: 0245-267228. Luton, 16

Park St., Luton LU1 3EP. Phone: 0582-29666. Fax: 0582-401214. Peterborough, 28 Broadway, Peterborough PE1 1RS. Phone: 0733-346677. Fax: 0733-67004. Cambridge, 4 Jesus Lane, Cambridge CB5 8BA. Phone: 0223-467076. Fax: 0223-467106. Ipswich, Hubbard House, Civic Dr., Ipswich IP1 2QA. Phone: 0473-226157. Fax: 0473-233279. Milton Keynes, 409 Secklow Gate East, Central Milton Keynes MK9 3HR. Phone: 0908-691660. Fax: 0908 694008.

Directors: Sir Peter Gibbins, chmn.; David S. McCall, group chief exec.; Philip C. Garner, program controller; M. J. Hughes, deputy group chief exec.; Dr. Mary Archer, Timothy Colman, Mrs. John Nutting, David Putnam, P. G. Sharman, Christine Holroyd, dirs.

Broadcasting Division: Philip C. Garner, managing dir.; C. Ewing, deputy managing dir.; Jerry Hill, sales dir.; Ian Stuart, operations & engineering dir.; H. J. A. Wilson, dir. of news; M. Read, controller of news; J. Swinfield, exec. producer, arts; S. West, dir. of program planning; V. B. H. Birtles, head of press & public relations; P. Stibbons, education officer.

Group Services Division: M. J. Hughes, deputy group chief exec.; I. Stuart, dir. of engineering; T. Dye, technical controller; G. M. Rae, dir. of financial services & company secy.; R. Stephenson, legal advisor; R. Whitlam, dir. of accounting; P. Meier, dir. of personnel & administration; A. Hough, data processing mgr.

Anglia Television Films & Drama Ltd.: D. S. McCall, chmn.; G. McDonald, managing dir.; B. Reid, exec. producer; R. Gregory, producer; D. Fitzgerald, production exec.

Survival Anglia Ltd.: Lord Buxton, chmn.; M. Hay, exec. dir.; G. Creelman, exec. producer; P. Schofield, production controller.

International Television Enterprises Ltd.: D. Putnam, chmn.; Andrew Macbean, chief exec.; J. Denton, head of sales; P. Sowerbutts, head of documentary programs; A. Fletcher, head of drama programs.

BOROER TELEVISION PLC—Television Centre, Carlisle Cumbria CA1 3NT. Phone: 0228-25101. Fax: 0228-41384. Telex: 64122. Programs all week in Borders and Isle of Man areas. Main UHF transmitters: Caldbeck, Selkirk.

Directors: Melvyn Bragg, chmn.; James Graham, managing dir.; M. E. Burkett; J. I. M. Smail; Dr. June Paterson-Brown; D. W. Trimble; John R. Wills.

Executives: James Graham, managing dir.; Peter Brownlow, company secretary; P. Corley, dir. of programs; Graham Duff, sales controller; E. Hadwin, asst. controller of programs (planning); Cliff Walker, chief engineer.

British ITC Contractors

CENTRAL INDEPENDENT TELEVISION

PLC—Central House, Broad St., Birmingham B1 2JP (West Midlands). Phone: 021-643-9898. Fax: 021-616-4766. East Midlands Television Centre, Nottingham NG7 2NA (East Midlands). Phone: 0602-863322. Telex: 338966. 35/38 Portman Square, London W 1. Phone: 071-486-6688. Albion House, One Albion Place, Oxford OX1 1SL. Phone: 0865 250100. Programs all week over the Midlands.

Directors: Leslie Hill, chmn. & chief exec.; Cliff Baly, commercial dir.; Andy Allan, dir. of programs; Steve Platt, dir. of sales; Peter Gardner, dir. of operations; Marshall Stewart, dir. of corporate strategy; Sir Richard Bailey, chmn., West; John Madocks, chmn., East; I. R. Maxwell; Jean Parker; Sir Leo Pliatzky; Murray Thomson; Robert Phillis; Colin Campbell, dir. of legal affairs.

Executives: Alan Pankhurst, dir. of personnel & industrial relations; Kevin Betts, dir. of finance; M. Snam, chief engineer; Richard Creasey, controller, features group; Ted Childs, controller, drama & situation comedy; Ray Butt, commissioning exec., comedy; Roger James, commissioning exec., documentaries; Jim Berrow, exec. producer, music & arts; Zia Mohyeddin, exec. producer, multi-cultural programming; Mike Towsen, commissioning exec., current affairs; Laurie Upshon, head of news; Ted Trimmer, managing editor, central news; Dawn Airey, controller, programming planning; Philip Gilbert, general mgr., program production; Jim Stokoe, head of presentation & promotions; Peter Gibson, controller, industrial relations; Tony Wolfe, controller, entertainment; Lewis Rudd, controller, young people's programs; Robert Southgate, deputy dir. bcstg., news & regional programs; Gary Newbon, commissioning exec., sport; Philip Grosset, commissioning exec., education & religion; Keith Smith, controller, public affairs; Peter Booth, gen. mgr., production; Bill Campbell, editor, central news, West; Chris Robertson, editor, central news, East; Jon Lander, political editor; John Palmer, chief press & publicity officer; Jean Denham, chief press officer, policy & industrial relations.

USA Office: New York, NY 10020—610 Fifth Ave., Suite 401. Phone: 212-582-6688. Kevin Morrison, pres.

Central Independent Television Pty. Ltd.: First Floor, 50 Oxford St., Paddington, N.S.W. 2021, Australia. John Jackson, dir.

CHANNEL TELEVISION—Television Centre, St. Helier, Jersey, Channel Islands JE2 3ZD. Phone: 0534-68999. Fax: 0534-59446/24770. Telex: 4192265 CTV JYG. St. Georges Place, St. Peter Port, Guernsey. Phone: 0481-723451. Programs all week for the Channel Islands. Main UHF transmitter: Fremont Point.

Directors: Major John R. Riley, chmn.; John P. Henwood, managing dir.; G. R. Dorey; M. Kay-Mouat; D. J. Le Marquand; J. C. Rowe; Michael C. Lucas, program director; Michael Le Cocq, head of sales; Roy F. Manning, operations mgr.; Mrs. N. B. Davies; Graham Tidy, engineering mgr.

Executives: John P. Henwood, managing dir.; E. MacGregor, group financial dir.; Michael Lucas, program director; Roy Manning, dir. of operations; Bob Jones,

controller of sales & marketing; Michael Le Cocq, head of sales.

CARLTON TELEVISION LTD.—101 St. Martin's Lane, London WC2N 4AZ. Phone: 071-240-4000. Fax: 071-240-4171.

Directors: Michael Green, chmn.; Nigel Walmsley, chief exec.; Paul Jackson, managing dir.

GMTV LTD.—The London Television Centre, Upper Ground, London SE1 9LT. Phone: 071-827-7000. Fax: 071-827-7001.

Directors: Harry Roche, chmn.; Christopher Stoddart, managing dir.

GRAMPIAN TELEVISION PLC—Queen's Cross, Aberdeen AB9 2XJ. Phone: 0224-646464. Fax: 0224-635127. Telex: 73151. Provides programs all week in North Scotland. Main UHF transmitters: Durris, Rosemarkie, Knockmore, Rumster Forest, Angus, Keelylang Hill (Drkney), Bressay (Shetland), Eitshal (Lewis).

Directors: Sir Douglas F. Hardie, chmn.; Dr. Calum A. MacLeod, deputy chmn.; Donald H. Waters, chief exec.; Robert L. Christie; Fiona J. Lyall; Angus S. MacDonald; Alistair Mair; Graham Good; George W. Mitchell, dir. of television; Caroline McDevitt, sales controller.

Executives: Alistair Gracie, head of news & current affairs; Edward Brocklebank, head of documentaries & features; Eric Johnstone, production services exec.; Michael J. McLintock, publicity & promotion exec.; Alec Ramsay, chief engineer.

GRANADA TELEVISION LTD.—Granada Television Centre, Manchester M60 9EA. Phone: 061-832-7211. Fax: 061-839-0454. Telex: 668859. London Office: 36 Golden Square, London W1R 4AH. Phone: 071-734-8080. Fax: 071-494-6260. Regional News Centers: Liverpool, Albert Dock, L3 4AA. Phone: 051-709-9393. Fax: 051-709-3389. Lancaster, White Cross, LA1 4XQ. Phone: 0524-60688. Fax: 0524-67607. Chester, Lower Bridge St. CH1 1SA. Phone: 0244-313966. Fax: 0244-320599. Programs all week over Lancashire, Cheshire, Merseyside, Greater Manchester & parts of other counties. Main UHF transmitter: Winter Hill.

Directors: Alex Bernstein, chmn.; Charles Allen, chief exec.; Lord Evans of Cloughton; Donald H. Harker, dir. of public affairs; Tony Brill, gen. mgr.; Malcolm Wall, sales dir.; Steve Morrison, program controller; Richard Ellis, chief engineer; Simon Towneley; Alistair Mutch, company secy.; Katherine Stross, finance dir.; Vivien Wallace, chief exec., Granada International.

Officers: Carolyn Bartlett, head of casting; David Black, head of presentation; Barbara Blyth, head of music; David Fraser, head of program services; Richard Ellis, chief engineer; Alan Pinson, chief accountant; David Highet, head of public affairs; Stephen Reid, mgr., Liverpool, Chester & Lancaster News Centres; Jo Rigby, head of program planning; Jane Grant, regional sales mgr.; Douglas Hall, head of personnel services.

Production & Distribution Division: David Plowright, chmn.; Andrew Quinn, managing dir.; Steve Morrison, head of produc-

tion; Vivien Wallace, chief exec., distribution; Jules Burns, dir. of business affairs; Dennis Flach, dir. of business development; Ray Fitzwalter, current affairs; Charles Tremayne, features; David Liddiment, light entertainment; Rod Caird, factual programming; Sally Head, drama; William Burdett Coultis, arts; Paul Doherty, sport; Stuart Prebble, regional programming.

Facilities Division: Andrew Quinn, chmn.; Tony Brill, managing dir.; Brenda Smith, gen. mgr.; Roy Watson, financial controller; Roger Pickles, technical controller; Colin Marsden, planning controller.

HTV CYMRU WALES—Television Centre, Culverhouse Cross, Cardiff CF5 6XJ. Phone: 0222-590590. Fax: 0222-597183. Telex: 497703. HTV West, The Television Centre, Bath Rd., Bristol BS4 3HG. Phone: 0272-778366. Fax: 0272-722400. Programs all week for Wales & West of England. London offices: 126 Baker St., London W1M 1FH. Phone: 071 224 4048. Fax: 071 224 3750. Airtel sales: TVMM, 99 Baker St., London W1M 2AJ. Phone: 071 486 4311. Main UHF transmitters: Moel-y-Parc, Presely, Blaen Pwylf, Wenvoe, Mendip, Llanddona, Carmel.

Directors: Louis Sherwood, chmn.; C. R. M. Atkinson & I. E. Symonds, vice chmn.; Charles Romaine, chief exec.; Emyr Darnell, dir. of programs, HTV Wales; Derek Clark, dir. of programs, HTV West; Alan Bryson, dir. of sales; M. R. Towers, general mgr.; V. Flanagan, dir. of engineering; C. Farrell, managing dir., Harlech Fine Art (Holdings) Ltd.; T. P. George, managing dir., Intecom Ltd.; A. J. Burton, dir. of finance & administration; Mrs. R. W. Buchanan; T. G. R. Davies; Sir Geraint Evans; Mrs. M. Gwynn Jones; Lady M. M. Merri-son; Lord Daksey; J. H. Davies; Dr. G. O. Phillips; G. E. McWatters; Lord Crickhowell; P. L. M. Sherwood; G. S. Torey, company secy.

LWT—LONDON WEEKEND TELEVISION HOLDINGS PLC—Offices: The London Television Centre, Upper Ground, London SE1 9LT. Phone: 071-620-1620. Fax: 071-928-6948. Telex: 918123. Outside broadcast base: Minerva Industrial Estate, Minerva Rd., London NW10 6HJ. Phone: 01-961-3131. Regional sales office: Sixth Floor, Adamson House, Shambles Square, Manchester M3 1RE. Phone: 061-834-6718. Programs weekends over London area. Main UHF transmitter: Crystal Palace.

Directors: Christopher Bland, chmn.; Greg Dyke, chief exec.; Marcus Plantin, dir. of programs; Barry Cox, dir. of corporate affairs; Michael Southgate, dir. of production; Peter McNally, group finance dir.; Ron Miller, dir. of sales; Roy van Gelder, dir. of personnel & administration; Heather Brigstocke; Roland Freeman; Roger Harrison; Sydney Perry; Robin Scott.

Management Board: Bernard Bennett, controller of research; Graham Howell, company secy. & controller of legal services.

Executives: Bernard Bennett, controller of research; Melvyn Bragg, controller of arts; Warren Breach, controller of program planning, presentation & promotion; Neil Canetty-Clarke, controller of corporate finance; Jeremy Canney, controller of production operations; Tony Cohen, controller

of strategy & planning; Peter Coppock, controller of press & public relations; Don Doring, controller of staff relations; Nick Elliott, controller of drama; Philip France, marketing mgr.; Colin Freeman, controller of transmission finance; Paul Gibson, group systems controller; Brian Harris, controller of production finance; Derek Hemment, sales controller; Paul Kelly, controller of project engineering; Penny Lent, controller of production marketing; Stuart McConachie, controller of sport; Robin Paxton, controller of features & current affairs; Ken Sheppard, chief engineer; Clifford Shirley, financial controller; Alan Woolfson, controller of visual services.

MERIDIAN BROADCASTING LTD.—Television Centre, Southampton SD9 5HZ. Phone: 0703-222555. Fax: 0703-335050.

Directors: Lord Hollick, chmn.; Roger Laughton, chief exec. & dir. of broadcasting.

SCOTTISH TELEVISION PLC—Cowcaddens, Glasgow G2 3PR. Phone: 041-332-9999. Fax: 041-332-6982. Telex: 77388. The Gateway, Edinburgh EH7 4AH. Phone: 031-557-4554. Fax: 031-557-3791. London office: 114 St. Martin's Lane, London WC2N 4AZ. Phone: 071-836-1500. Fax: 071-528-9390. Manchester office: Suite 306, Sunlight House, Quay St., Manchester M3 3JY. Phone: 061-834-7621. Fax: 061-835-1067. Programs all week for Central Scotland. Main UHF transmitters: Black Hill, Torosay (Craignure), Craigkelly and Darvel.

Directors: William Brown, chmn.; Gus MacDonald, managing dir.; Alan Chilton, dir. of sales & marketing; Ken Blackie, dir. of resources; Don Kinloch, dir. of finance & company secy.; Alistair Moffat, Sir Kenneth Alexander, Gavin Boyd, Robin D. Buchanan-Smith, Dorothy Dunnett, Sir Charles Fraser, Angus Grossart, Pauline Hyde, Gavin H. Laird, dirs. of programming.

Executives: Simon Forrest, controller of corporate affairs; Eileen Gallagher, controller of program planning, presentation & promotion; George Neilson, controller of personnel & industrial relations; Tom Ross, technical controller; David Scott, head of programs, Scotland; Harry Urquhart, dir. of resources.

Officers: Edward Bather, marketing controller; Clive Crouch, sales controller; Andrew Crumme, sales mgr., Scotland; Brian Durkin, head of transmission; Ron Ferguson, production facilities mgr.; Eileen Gallagher, head of program planning; Ian Gilmour, chief accountant, internal finance; Jeff Henry, head of business affairs; Blair Jenkins, controller of news, sport & current affairs; Robert Love, controller of drama; George McGhee, head of promotions; Brian McWatt, mgr., finance; George Middlemiss, chief accountant, external finance; Ian McDonald, technical facilities & central operations mgr.; Liz Moriarty, controller of program services; John Paton, personnel mgr.; Michael Paterson, head of education; Sandy Ross, controller of entertainment; Geoff Smith, resource services mgr.; Peter Smithson, media operations controller; Maureen Walker, contracts exec.; Shelia Wilkes, program sales exec.

“...the most
authoritative
source.”

Darrel Cunningham
General Manager
KHBS-TV
Fort Smith, AR



Darrel is one of thousands of engineers, programmers, general managers and financial people who get and regularly use the **Television & Cable Factbook**.

Pictured above (*left*) with news director, Craig Cannon, Darrel told us, “ Since we got our *SKYLINK* satellite news gathering vehicle, we talk to TV stations all over the country.”

Darrel and Craig are two of the most important decision makers in our business because they can say, “*Yes, we’ll buy!*”

KHBS-TV is one of hundreds of stations that use the Factbook. In fact, more than 4.31 different decision-makers and influencers refer to each **Television & Cable Factbook** 10.18 times every month. In other words, 23,705 top-level executives

will see your advertising message more than 241,000 times monthly! Over 63% are in upper-level management, and 30% have mid-level management positions.

Your ad in the **Television & Cable Factbook** costs about the same as those placed in weeklies and monthlies. Yet a single ad will represent your company over and over all year long.

If you want to reach the men and women who can say “*Yes*” to you, plan now to have a space like this in next year’s book while good positions are still available. Contact Gene Edwards, Advertising Director, for our media kit which will have all the details on our rates, availabilities and research. It’s not too soon to be planning for your ad in our next volume!



Television & Cable Factbook

2115 Ward Court, NW • Washington, DC 20037 • 202-872-9200

British ITC Contractors

THAMES TELEVISION PLC—Offices: Thames Television House, 306-316 Euston Rd., London NW1 3BB. Phone: 071-387-9494. Telex: 22816. Teddington Lock, Teddington Middlesex TW11 9NT. Phone: 081-977-3252. Regional sales: Norfolk House, Smallbrook Queensway, Birmingham B5 4LJ. Phone: 021-643-9151. Mobile division: Twickenham Rd., Hanworth, Middlesex. Phone: 081-898-0011. Euston Films: 365 Euston Rd., London NW1 3AR. Programs weekdays over London area. Main UHF transmitter: Crystal Palace.

Directors: Sir Ian Trethowan, chmn.; John T. Davey, deputy chmn.; Richard Dunn, managing dir.; Mary Baker; Timothy Gold Blyth; Lord Brabourne; David Elstein, dir. of programs; Peter Hayman; Derek Hunt, dir. of finance; Ben E. Marr, company secy. & dir. of personnel; Harold Mourgue; Jonathan Shier, dir. of sales & marketing; Colin Wills; Michael Metcalf.

Executives: Roy Addison, press & publicity dir.; Derek Baker, asst. company secy.; Roger Bolton, controller, network factual programs; Bob Burrows, controller, sport & outside broadcasts; Paul Cheffins, controller, sales administration; James Corsan, controller, program administration; Mike Coxill, technical controller, Hanworth; John Howard Davies, controller, light entertainment; Roy English, coordinator, independent productions; J. Eveleigh, head of technical operations; John Fisher, head of variety; James Gilbert, exec. producer; William Goddard, head of presentation; Mike Harvey, controller, press & publicity; Alan Horrox, controller of children's & education dept.; Ian Howard, controller of contracts; Nick Humby, chief accountant; John White Jones, production dir., Teddington; Peter Kew, head of central planning; Peter LePage, controller, design production services; Geoffrey Lugg, head of program liaison; Mary McAnally, head of features; Pat Mahoney, head of purchased programs; David Mansfield, controller, sales & marketing; Ian Martin, head of music & arts; Ewart Needham, exec. dir.; A. C. Parkinson, controller of administration; Tim Riordan, controller, program planning & presentation; Barrie Sales, deputy dir. of programs; Brian G. Scott, chief engineer;

Lloyd Shirley, controller of drama; Mark Stephens, dir. of staff relations; Douglas Thornes, controller, sales research & development; Brian Walcroft, asst. controller, drama.

Thames Television International: Richard Dunn, chmn.; David Elstein, deputy chmn.; Mike Phillips, managing dir.

Cosgrove Hall Productions: Albany House, 8 Albany Rd., Chorlton-Cum-Hardy, Manchester M21 1BL. Richard Dunn, chmn.; John Hambley, chief exec.; Ben Marr, secy.

TYNE TEES TELEVISION LTD.—The Television Centre, City Rd., Newcastle-upon-Tyne NE1 2AL. Phone: 091-2610181. Fax: 091-2220013. Telex: 53279. London office: 15 Bloomsbury Square, London WC1A 2LJ. Phone: 071-405-8474. Programs all week for North East England. Main UHF transmitters: Pontop Pike, Bilsdale, Chatterton.

Directors: Sir Ralph Carr-Ellison, chmn.; R. H. Dickinson, deputy chmn.; Ian R. Ritchie, managing dir.; D. S. Hellewell, dir. of finance & company secy.; R. Eagle, sales dir.; Adrian Metcalfe, dir. of programs; Craig Pearman, dir. of sales & marketing; L. W. Martin; Paul D. Nicholson; Viscount Ridley; G. E. Ward Thomas; J. N. Wilkinson; G. Oliver Worsley; Diana Eccles.

Executives: John Nichol, technical controller; Peter McArthur, controller of business affairs; David Brennan, research & marketing controller; Lindsey Dolton-Radley, sales controller; Mike Ranson, finance controller; Terry Hepple, production controller; Laurie Taylor, chief press officer; Peter Moth, controller of public affairs; Michael Chaplin, controller, drama, arts & entertainment; Jim Manson, controller, factual programs.

ULSTER TELEVISION PLC—Havelock House, Drmeau Road, Belfast BT7 1EB. Phone: 0232-328122. Fax: 0232-246695. Telex: 74654. London office: 6 York St., London W1H 1FA. Phone: 071-486-5211. Programs all week for Northern Ireland. Main UHF transmitters: Brougher Mountain, Divis, Limavady.

Directors: John B. McGuckian, chmn.; J. Desmond Smyth, managing dir.; H. R. C. Catherwood; Capt. D. W. J. Henderson; Lady Anne McCollum; Viscount Dunluce; Betty MacQuitty; R. E. Benner; G. C. Hutchinson; J. A. Creagh, asst. managing dir.; P. Battle, sales dir.; J. D'Driscoll.

Executives: J. D. Smyth, managing dir.; M. M. Cann, sales mgr., Northern Ireland; J. A. Creagh, asst. managing dir.; J. McCann, general mgr. & company secy.; D. Maurice Smyth, program controller; R. McCourt, operations mgr.; A. Bremner, controller of programming; P. Battle, sales dir.; J. Rooney, financial controller; R. McCourt, chief engineer.

WESTCOUNTRY TELEVISION LTD.—Western Wood Way, Langage Science Park, Plymouth PL7 5BG. Phone: 0752-333333. Fax: 0752-333444. Programs all week for Southwest England. Main UHF transmitters: Caradon Hill, Stockland Hill, Redruth, Beacon Hill & Huntshaw Cross.

Directors: Sir John Banham, chmn.; Stephen Redfern, chief exec.

YORKSHIRE-TYNE TEES TELEVISION HOLDINGS PLC—The Television Centre, Leeds LS3 1JS. Phone: 0532-438283. Fax: 0532-445107. Telex: 557232. London Office: Television House, 32 Bedford Row, London WC1R 4HE. Phone: 071-242-1666. Fax: 071-405-8062. Telex: 295386. Regional offices: Charter Square, Sheffield S1 3EJ. Phone: 0742-723262. Fax: 0742 754134. 23 Brook St., The Prospect Centre, Hull HU2 8PN. Phone: 0482-24488. 88 Bailgate, Lincoln LN1 3AR. Phone: 0522-530738. 8 Bullring Lane, Grimsby, South Humberside DN31 1DY. Phone: 0472-357026. 1 Queen St., Ripon HG4 1EG. Phone: 0765-701551. 8 Coppergate, York YD1 1NR. Phone: 0904-610066. Fax: 0904 610067. 121/123 High St., Northallerton. Phone: 0609 6343. Programs all week for Yorkshire, Humberside & Lincolnshire areas. Main UHF transmitters: Emley Moor, Belmont.

Directors: Sir Derek Palmar, chmn.; Clive Leach, chief exec.; John Fairley, dir. of programs; Allan Hardy, commercial dir.; Brian Harris, dir. of business affairs &

managing dir., YTV Enterprises; John Calvert, dir. of personnel; Edwin Wright, dir. of operations; Craig Pearman, marketing & sales dir.; Ralph Coyle, legal dir. & company secy.; John Q. Rogers, chief engineer; Francis Baron; Phoebe David; Stephen H. Hall; Juliet Jowitt; Sir Gordon Linacre; Nicholas G. W. Playne; Victor H. Watson; M. W. Burrell; K. H. M. Dixon.

Executives: Bob Birstow, controller, planning & presentation; Geoff Brownlee, controller, corporate affairs; Vernon Lawrence, controller of entertainment; Keith Richardson, controller of drama; David Bould, deputy commercial dir.; R. Charles, head of sport; F. Cieslik, business affairs mgr.; J. Dee, controller of property management; Duncan Dallas, head of science & features; Roy Gibbs, sales dir., YTV International; J. Hastings, head of transmission; D. Holdgate, head of production finance; Graham Ironside, head of local programs; Chris Jelley, head of education, children's programs & religion; Grant McKee, head of documentaries & current affairs; D. Reynolds, deputy controller, entertainment; John Q. Rogers, chief engineer; Peter Rogers, head of post production/transmission; Peter Smale, head of production planning; John Smith, head of program administration; Michael Thornhill, head of production.

INOPEOENT TELEVISION NEWS LTD. (ITN)—200 Gray's Inn Rd., London WC1 8XZ. Phone: 071-833-3000. Fax: 071-430-4228. Telex: 22101. Cables: TELINDEP London PS4. Owned by the 17 independent program companies.

Directors: Richard Dunn, chmn.; Robert Phillips, chief exec.; Ted Taylor, dir. of engineering; Dick Emery, commercial dir.; Stewart Purvis, editor-in-chief; Geraldine Sharpe Newton, head of corporate relations.

ITV NETWORK CENTRE—200 Gray's Inn Rd., London WC1 8XZ. Phone: 071-612-8000. Fax: 071-580-7892. Representing all the ITV companies in the United Kingdom. Andrew Quinn, chief exec.; David Shaw, dir.; Trevor Barton, secy.; Marcus Plantin, network dir.

World TV Stations and Sets

Transmitters and Sets as of November 1993.
(Low Power satellites & repeaters in parentheses.)

Country	Stations/ Transmitters	Sets Black Black & White	Color	Country	Stations/ Transmitters	Sets Black Black & White	Color
Afghanistan (Low power: 18)	1	297,323	331,446	Dominican Republic	15	3,000,000	1,000,000
Albania	8	115,000		Ecuador (Low power: 50)	45	500,000	1,500,000
Algeria (Low power: 60)	23	1,140,000		El Salvador	10	1,000,000	500,000
Angola	23	50,000	250,000	Equatorial Guinea	1	2,000	
Antigua (Low power: 1)	1	5,000	20,000	Ethiopia (Low power: 4)	16	100,000	100,000
Arab Republic of Egypt	49	3,850,000	350,000	Finland	494	70,571	1,803,102
Argentina	35	5,500,000	500,000	France (Low power: 3,511)	609	2,230,000	29,750,000
Australia (Low power: 763)	312	1,750,000	6,800,000	French Overseas Territories (Low power: 62)	31	339,500	
Austria (Low power: 829)	140	350,000	3,800,000	Gabon (Low power: 5)	1	5,000	
Bahamas (Low power: 2)	1	52,506		Germany (Federal Republic) (Low power: 5,367)	292	4,810,000	31,224,539
Bahrain	2	50,000	175,000	Germany (formerly East Germany) (Low power: 480)	28	3,903,930	2,234,976
Bangladesh (Low power: 1)	10	349,091	89,630	Ghana (Low power: 8)	8	164,160	82,080
Barbados	4	45,000	15,000	Gibraltar (Low power: 3)	1	173	7,107
Belgium (Low power: 9)	22	422,149	2,852,087	Greece (Low power: 1,240)	36	1,435,000	2,625,000
Belize	2	12,000		Greenland	N.A.		
Benin (Low power: 1)	2	30,000	45,000	Guatemala (Low power: 58)	15	660,808	151,757
Bermuda	2	2,000	56,000	Guinea (Low power: 2)	3	30,000	20,000
Bolivia (Low power: 2)	8	1,200,000	600,000	Haiti	3	13,000	
Bophuthatswana	14		65,000	Honduras (Low power: 19)	14	115,000	60,000
Bosnia-Herzegovina (Low power: 245)	16	N.A.		Hong Kong (Low power: 71)	20	22,000	2,246,000
Brazil (Low power: 7,169)	218	14,000,000	30,000,000	Hungary (Low power: 108)	22	2,500,000	1,000,000
British Virgin Island	1	1,300		Iceland (Low power: 153)	9	2,192	80,556
Brunei Darussalam	4		67,000	India (Low power: 237)	52	15,000,000	5,000,000
Bulgaria (Low power: 250)	47	1,650,000	250,000	Indonesia (Low power: 16)	71	4,805,706	1,694,294
Burkina Faso	1	7,700		Iran (Low power: 750)	40	4,000,000	2,000,000
Burundi	6	5,000	15,000	Iraq	32	500,000	
Cameroon (Low power: 4)	28	70,000	400,000	Ireland (Low power: 78)	18	75,000	992,000
Canada (Low power: 1,251)	126	2,770,000	9,110,000	Israel (Low power: 46)	17	1,000,000	620,000
Central African Republic (Low power: 2)	1	5,500	1,500	Italy (Low power: 4,496)	247	6,713,427	7,817,077
Chad	1	N.A.		Ivory Coast (Low power: 3)	10	200,000	5,000
Chile (Low power: 116)	73	2,300,000	2,500,000	Jamaica (Low power: 3)	9	400,000	
China (Mainland)	2252	75,000,000		Japan (Low power: 13,266)	928	1,400,000	35,000,000
China (Taiwan Province) (Low power: 18)	54	860,000	5,800,000	Jordan (Low power: 104)	40	250,000	
Colombia (Low power: 180)	126	1,000,000	6,700,000	Kampuchea (Low power: 5)	1	20,000	180,000
Congo (Low power: 25)	3	2,700		Kenya	5	300,000	200,000
Costa Rica (Low power: 6)	16	160,000	500,000	Korea (South) (Low power: 540)	123	2,947,200	6,384,984
Cuba	65	1,130,000		Korea (North)	2	109,700	
Cyprus (Low power: 65)	3	10,000	90,000	Kuwait (Low power: 2)	18	8,000	820,000
Czech Republic (Low power: 903)	89	1,139,546	1,997,103	Laos	N.A.		
Denmark (Low power: 23)	28	300,000	2,400,000	Lebanon (Low power: 1)	7	200,000	1,500,000
Djibouti (Low power: 3)	3	6,000	30,000	Lesotho	N.A.		
Dominica	2	1,500	5,000				

If a myriad of the most up-to-date cable statistics in the business would be important to you, look for the 1994 FACTBOOK Supplement...

THE CABLE STATISTICS BOOK: 1994

...from the series of **FACTBOOK Supplements**...
so moderately priced, you can afford to buy copies
for your entire staff or sales force.



WARREN
PUBLISHING, INC.

FOR FURTHER INFORMATION call our Circulation Department collect: (202) 872-9200

World TV Stations

Country	Stations/ Transmitters	Sets Black Black & White	Color	Country	Stations/ Transmitters	Sets Black Black & White	Color
Liberia	5	43,000	16,000	Senegal (Low power: 1)	2	40,000	10,000
Libyan Arab Republic (Low power: 2)	12	235,000		Seychelles (Low power: 9)	2		13,000
Luxembourg	4	10,000	90,000	Sierra Leone	2	200,000	10,000
Macau (Low power: 1)	2	500	20,000	Singapore	6	3,500	620,000
Macedonia (Low power: 73)	5	N.A.		Slovenia (Low power: 259)	11	N.A.	
Madagascar (Low power: 30)	2	40,000	10,000	Somali Democratic Republic	N.A.		
Malaysia (Low power: 14)	56	520,000	2,080,000	South Africa (Low power: 114)	124	1,900,000	2,300,000
Maldives	1	770	5,833	Spain (Low power: 1,123)	103	5,400,000	7,200,000
Mali	N.A.			Sri Lanka (Low power: 3)	6	510,000	340,000
Malta	1	23,651	132,475	Sudan	2	90,000	
Mauritius (Low power: 3)	7	85,000	25,000	Surinam (Low power: 6)	1	10,000	30,000
Mexico (Low power: 35)	327	4,347,125	10,143,291	Swaziland (Low power: 4)	3	3,469	11,100
Micronesia	N.A.			Sweden (Low power: 948)	165	500,000	5,500,000
Monaco (Low power: 1)	50	N.A.	18,000	Switzerland (Low power: 1,426)	132	2,534,618	
Mongolia (Low power: 350)	3	84,000	56,000	Syria (Low power: 30)	34	300,000	1,200,000
Montserrat	N.A.			Tanzania (Low power: 1)	2	6,000	10,000
Morocco (Low power: 40)	25	966,651	131,994	Thailand (Low power: 24)	51	2,286,400	1,835,800
Mozambique	1	2,000	8,000	Togo (Low power: 1)	3	24,000	
Namibia (Low power: 6)	9	2,000	42,000	Trinidad and Tobago (Low power: 4)	4	25,000	275,000
Nepal (Low power: 1)	2	10,000	50,000	Tunisia (Low power: 20)	10	100,000	500,000
Netherlands (Low power: 15)	29	6,075,000		Turkey (Low power: 2,268)	118	5,913,300	
Netherlands Antilles (Low power: 2)	2	10,000	40,000	Uganda (Low power: 1)	7	500,500	
New Zealand (Low power: 770)	62	2,000	1,600,000	Union of Myanmar (Low power: 5)	14	2,000	50,000
Nicaragua (Low power: 6)	3	400,000	85,000	United Arab Emirates (Low power: 3)	17	800,000	
Niger (Low power: 8)	11	20,000	15,000	United Kingdom (Low power: 962)	123	1,023,000	19,046,000
Nigeria (Low power: 1)	72	3,400,000	600,000	Uruguay (Low power: 34)	27	489,000	623,000
Norway (Low power: 2,411)	44	40,460	1,445,250	Venezuela	17	3,500,000	
Dman (Low power: 36)	15	1,400,000		Vietnam	1	500,000	
Pakistan (Low power: 25)	5	1,292,785	696,115	Yemen Arab Republic	N.A.		
Panama (Low power: 12)	32	250,000	320,000	Yemen (People's Democratic Republic)	5	30,000	
Paraguay (Low power: 5)	21	300,000	700,000	Yugoslavia (Low power: 876)	176	1,463,913	
Peru (Low power: 10)	183	2,431,500		Zaire (Low power: 8)	47	10,000	20,000
Philippines (Low power: 70)	48	5,108,300	2,800,000	Zambia (Low power: 1)	13	350,000	150,000
Poland (Low power: 194)	81	8,000,000	3,000,000	Zimbabwe (Low power: 2)	10	140,175	52,325
Portugal (Low power: 71)	44	1,719,460		TOTAL	10,688	300,273,759	309,207,921
Qatar (Low power: 5)	15	50,000	260,000	Low power repeaters	63,773		
Romania (Low power: 388)	66	3,500,000	500,000	U.S.	5,319	66,100,000	170,200,000
Russian Federation (Low power: 8,400)	1005	58,100,000	29,200,000	GRANO TOTAL	79,780	366,373,759	479,407,921
St. Kitts (Low power: 3)	1	2,000	2,500				
St. Vincent	8	25,000					
Samoa (American) (Low power: 5)	3	1,000	6,000				
Saudi Arabia (Low power: 13)	73	50,000	1,500,000				

CHANGING ADDRESS?



PLEASE KEEP IN TOUCH!

We want you to get the best service possible and to do so we need your help!

Because of the format of TELEVISION & CABLE FACTBOOK, it's very important that we don't lose touch with you. To ensure that you receive information about new editions, we need to be advised of any address change.

For your convenience, we have included the postage-paid card below.

Please change my records to reflect my new address and to ensure that I will receive information about new editions of the TELEVISION & CABLE FACTBOOK.

OLD ADDRESS

NEW ADDRESS

Name

Name

Company

Company

Address

Address

City State Zip

City State Zip

() _____
Phone No.

() _____
Phone No. Effective Date

Just Some of the Products and Information Services Available from Warren Publishing, Inc.

- **CABLE & STATION COVERAGE ATLAS** — Annual source book for television, cable and related industries, highlighted by updated Grade B contour, microwave, 35-mile and 55-mile zone maps plus information on MDS, LPTV and other vital subjects.
- **ELECTRONIC DELIVERY** — Instant access to all the data in our newsletter information services via NewsNet or NEXIS, featuring a keyword search capability and headline scan function designed to give users the most up-to-date news available in the easiest, most timely fashion.
- **COMPUTERIZED MAILING LISTS** — Updated mailing lists of all U.S. operating cable systems and operating U.S. television stations are available for rental.
- **SATELLITE WEEK** — Weekly newsletter covering the latest developments in satellite broadcasting, telecommunications, earth observation and space industrialization.
- **COMMUNICATIONS DAILY** — Daily newsletter covering all aspects of electronic communications including telephone and data communications, cable TV, teleconferencing, electronic publishing and emerging technologies.
- **VIDEO WEEK** — Weekly newsletter reporting the latest news on program sales and distribution for videocassettes, discs, pay TV and allied media.
- **TELEVISION DIGEST with CONSUMER ELECTRONICS** — Weekly newsletter presenting the most up-to-the-minute news, trends and developments in the television, cable, broadcasting and consumer electronic fields.
- **PUBLIC BROADCASTING REPORT** — Biweekly newsletter that supplies impartial, analytical news and information on public broadcasting, including funding, technical and regulatory news.
- **TELEVISION & CABLE ACTION UPDATE** — A weekly supplement covering changes in the Cable and Television fields including licensing, franchising and other regulatory matters.
- **COMMON CARRIER WEEK** — Weekly newsletter examining the telecommunications industry with focus on regulatory and legal actions, product announcements, new services such as PBX and cellular radio, competition and more.
- **MOBILE SATELLITE REPORTS** — A biweekly information service devoted exclusively to news of aeronautical, maritime and land mobile satellites, and radiodetermination services.
- **AUDIO WEEK** — Weekly publication concentrating on the consumer audio industry—home hi-fi systems and components, personal portable, car audio and mobile electronics, custom installations, blank tape, CDs and other audio products.
- **CONSUMER MULTIMEDIA REPORT** — Biweekly newsletter focusing on the developing areas of consumer multimedia electronics, including coverage of advancements in multimedia technology and science, new products and ventures, corporate financial performance and results, and mergers and acquisitions.
- **WARREN'S CABLE REGULATION MONITOR** — Weekly newsletter providing detailed coverage of FCC rulemakings, precedents, complaints, waivers, Cable Act-related lawsuits and important timely news events.



No Postage
Necessary If
Mailed In The
United States

BUSINESS REPLY MAIL

First Class Mail Permit No. 10388 Washington, D.C.

Postage Will Be Paid By Addressee

Warren Publishing, Inc.
2115 Ward Court, N.W.
Washington, D.C. 20077-6960



TELEVISION STATIONS ON AIR
1946-1994
 As of January 1 for Each Year

Year	VHF Coml.	VHF ETV	Total VHF	UHF Coml.	UHF ETV	Total UHF	Total Coml.	Total ETV	Grand Total
1946			*6			—			*6
1947			12			—			12
1948			16			—			16
1949			51			—			51
1950			98			—			98
1951			107			—			107
1952			108			—			108
1953			120			6			126
1954	233	1	234	121	1	122	354	2	356
1955	297	8	305	114	3	117	411	11	422
1956	344	13	357	97	5	102	441	18	459
1957	381	17	398	90	6	96	471	23	494
1958	411	22	433	84	6	90	495	28	523
1959	433	28	461	77	7	84	510	35	545
1960	440	34	474	75	10	85	515	44	559
1961	451	37	488	76	15	91	527	52	579
1962	458	43	501	83	19	102	541	62	603
1963	466	46	512	91	22	113	557	68	625
1964	476	53	529	88	32	120	564	85	649
1965	481	58	539	88	41	129	569	99	668
1966	486	65	551	99	49	148	585	114	699
1967	492	71	563	118	56	174	610	127	737
1968	499	75	574	136	75	211	635	150	785
1969	499	78	577	163	97	260	662	175	837
1970	501	80	581	176	105	281	677	185	862
1971	503	86	589	179	113	292	682	199	881
1972	508	90	598	185	123	308	693	213	906
1973	510	93	603	187	137	324	697	230	927
1974	513	92	605	184	149	333	697	241	938
1975	514	95	609	192	152	344	706	247	953
1976	511	97	608	190	162	352	701	259	960
1977	515	101	616	196	160	356	711	261	972
1978	515	102	617	201	164	365	716	266	982
1979	515	107	622	209	167	376	724	274	998
1980	516	109	625	218	168	386	734	277	1011
1981	519	111	630	237	171	408	756	282	1038
1982	517	112	629	260	176	436	777	288	1065
1983	519	114	633	294	179	473	813	293	1106
1984	523	117	640	318	180	498	841	297	1138
1985	520	121	641	363	193	556	883	314	1197
1986	522	121	643	397	195	592	919	316	1235
1987	524	121	645	444	201	645	968	322	1290
1988	539	122	661	489	212	701	1028	334	1362
1989	545	124	669	516	218	734	1061	342	1403
1990	547	125	672	545	225	770	1092	350	1442
1991	547	126	673	551	235	786	1098	361	1459
1992	551	126	677	567	237	804	1118	363	1481
1993 ^f	552	127	679	586 ^f	241	827 ^f	1138 ^f	368	1506 ^f
1994	561	126	687	584	241	825	1145	367	1512

*Does not include 1 CP operating intermittently. ^fRevised.

Parent/Satellite Full Power Stations

Arkansas

KHBS, Fort Smith, parent
KHOG-TV, Fayetteville-Springdale, satellite

KPOM-TV, Fort Smith, parent
KFAA, Rogers, satellite

California

KADY-TV, Oxnard, parent
KAOE, San Luis Obispo, satellite

KRCR-TV, Redding, parent
KAEF, Arcata-Eureka, satellite
KFWU, Fort Bragg, satellite

Colorado

KREX-TV, Grand Junction, parent
KREZ-TV, Ourango, satellite
KREG-TV, Glenwood Springs, satellite
KREY-TV, Montrose, satellite

Hawaii

KGMB, Honolulu, parent
KGMO-TV, Hilo, satellite
KGMV, Wailuku, satellite

KHNL, Honolulu, parent
KHBC-TV, Hilo, satellite
KOGG, Wailuku, satellite

KHON-TV, Honolulu, parent
KHAW-TV, Hilo, satellite
KAI-TV, Wailuku, satellite

KITV, Honolulu, parent
KHVO, Hilo, satellite
KMAU, Wailuku, satellite

KOBN, Honolulu, parent
KLEI, Kailua-Kona, satellite

KWHE, Honolulu, parent
KWHH, Hilo, satellite
KWHM, Wailuku, satellite

Illinois

WCIA, Champaign, parent
WCFN, Springfield, satellite

WSIL-TV, Harrisburg, parent
KPOB-TV, Poplar Bluff, MO, satellite

WRSP-TV, Springfield, parent
WCCU, Urbana, satellite

Indiana

WTTV, Bloomington-Indianapolis, parent
WTTK, Kokomo, satellite

Iowa

KCAU-TV, Sioux City, parent
KCAN, Albion, NE, satellite

Kansas

KAKE-TV, Wichita, parent
KLBY, Colby, satellite
KUPK-TV, Garden City, satellite

KSAS-TV, Wichita, parent
KAAS-TV, Salina, satellite

KSNW, Wichita, parent
KSNC, Great Bend, satellite
KSNG, Garden City, satellite
KSNK, McCook, NE-Oberlin, KS, satellite

KWCH-TV, Wichita-Hutchinson, parent
KBSO-TV, Ensign, satellite
KBSL-TV, Goodland, satellite
KBSH-TV, Hays, satellite

Kentucky

WKNT, Bowling Green, parent
WGRB, Campbellsville, satellite

Louisiana

KADN, Lafayette, parent
WNTZ, Natchez, MS, satellite

Michigan

WGKI, Cadillac, parent
WGKU, Vanderbilt, satellite

WWTV, Cadillac-Traverse City, parent
WWUP-TV, Sault Ste. Marie, satellite

WGTU, Traverse City, parent
WGTQ, Sault Ste. Marie, satellite

WPBN-TV, Traverse City, parent
WTOB-TV, Cheboygan, satellite

Minnesota

WDIO-TV, Duluth, parent
WIRT, Hibbing, satellite

WCCO-TV, Minneapolis-St. Paul, parent
KCCO-TV, Alexandria, satellite
KCCW-TV, Walker, satellite

KXLI, St. Cloud, parent
KXL-TV, Rochester, satellite

KSTP-TV, St. Paul-Minneapolis, parent
KSAX, Alexandria, satellite
KRWF, Redwood Falls, satellite

Mississippi

WJTV, Jackson, parent
WHLT, Hattiesburg-Laurel, satellite

Montana

KSVI, Billings, parent
KYUS-TV, Miles City, satellite

KECI-TV, Missoula, parent
KTVM, Butte, satellite
KCFW-TV, Kalispell, satellite

Nebraska

KHGI-TV, Kearney-Hastings-Grand Island, parent
KWNB-TV, Hayes Center, satellite
KSNB-TV, Superior, satellite

KOLN, Lincoln, parent
KGIN, Grand Island, satellite

New Mexico

KOAT-TV, Albuquerque, parent
KOCT, Carlsbad, satellite
KOVY, Silver City, satellite

KOB-TV, Albuquerque, parent
KOBV, Farmington, satellite
KOBK, Roswell, satellite

KRQE, Albuquerque, parent
KBIM-TV, Roswell, satellite

KRPV, Roswell, parent
KMLM, Odessa, TX, satellite

New York

WTEN, Albany, parent
WCOC, Adams, MA, satellite

WHSE-TV, New York, NY-Newark, NJ, parent
WHSI-TV, Smithtown, satellite

WPTZ, Plattsburgh, parent
WNNE-TV, Hartford, VT-Hanover, NH, satellite

North Dakota

KBYM, Bismarck, parent
KMCY, Minot, satellite

KFYR-TV, Bismarck, parent
KQCO-TV, Dickinson, satellite
KMOT, Minot, satellite
KUMV-TV, Williston, satellite

WOAY-TV, Fargo, parent
WOAZ-TV, Devils Lake, satellite

KVRR, Fargo, ND-Moorhead, MN, parent
KJRR, Jamestown, satellite
KNRR, Pembina, satellite
KBRR, Thief River Falls, MN, satellite

KXMC-TV, Minot, parent
KXMB-TV, Bismarck, satellite
KXMA-TV, Dickinson, satellite
KXMO-TV, Williston, satellite

If TV station and cable ownership information—especially group ownership data—is important to you, look for the 1994 *FACTBOOK Supplement*...

TV STATION & CABLE OWNERSHIP DIRECTORY: 1994

...from the series of **FACTBOOK Supplements**...
so moderately priced, you can afford to buy copies
for your entire staff or sales force.


WARREN
PUBLISHING, INC.

FOR FURTHER INFORMATION call our Circulation Department collect: (202) 872-9200

Oregon

KMTR, Eugene, parent
KMTZ, Coos Bay, satellite
KMTX-TV, Roseburg, satellite

KVAL-TV, Eugene, parent
KCBY-TV, Coos Bay, satellite
KPIC, Roseburg, satellite

KDRV, Medford, parent
KDKF, Klamath Falls, satellite

Pennsylvania

WPCB-TV, Greensburg-Pittsburgh, parent
WKBS-TV, Altoona, satellite

WOLF-TV, Scranton, parent
WWLF-TV, Hazleton, satellite
WILF, Williamsport, satellite

South Carolina

WLOS, Greenville-Spartanburg, SC-Asheville, NC, parent
WAXA, Anderson, satellite

South Dakota

KEVN-TV, Rapid City, parent
KIVV-TV, Lead-Deadwood, satellite

KOTA-TV, Rapid City, parent
KHSD-TV, Lead, satellite
KDUH-TV, Scottsbluff, NE, satellite
KSGW-TV, Sheridan, WY, satellite

KELO-TV, Sioux Falls, parent
KDLO-TV, Florence-Watertown, satellite
KPLO-TV, Reliance, satellite

KSFY-TV, Sioux Falls, parent
KABY-TV, Aberdeen, satellite
KPRY-TV, Pierre, satellite

KTTW, Sioux Falls, parent
KTTM, Huron, satellite

Tennessee

WLMT, Memphis, parent
WMTU, Jackson, satellite

Texas

KRBC-TV, Abilene, parent
KACB-TV, San Angelo, satellite

KVII-TV, Amarillo, parent
KVIH-TV, Clovis, NM, satellite

KXAN-TV, Austin, parent
KXAM-TV, Llano, satellite

KWTX-TV, Waco, parent
KBTX-TV, Bryan, satellite

KZTV, Corpus Christi, parent
KVTV, Laredo, satellite

KETK-TV, Jacksonville-Tyler-Longview, parent
KLSB-TV, Nacogdoches, satellite

KWES-TV, Odessa, parent
KWAB-TV, Big Spring, satellite

KLTV, Tyler-Longview, parent
KTRE, Lufkin-Nacogdoches, satellite

Virginia

WJPR, Lynchburg, parent
WVFT, Roanoke, satellite

Washington

KAPP, Yakima, parent
KVEW, Kennewick-Pasco-Richland, satellite

KIMA-TV, Yakima, parent
KEPR-TV, Pasco, satellite
KLEW-TV, Lewiston, ID, satellite

KNDO, Yakima, parent
KNDU, Richland-Pasco-Kennewick, satellite

Wisconsin

WFRV-TV, Green Bay, parent
WJMN-TV, Escanaba, MI, satellite

WKOW-TV, Madison, parent
WQOW-TV, Eau Claire, satellite
WXOW-TV, La Crosse, satellite
WAOW-TV, Wausau, satellite

Wyoming

KFNB, Casper, parent
KFNE, Riverton, satellite

KGWC-TV, Casper, parent
KGWL-TV, Lander-Riverton, satellite
KGWR-TV, Rock Springs, satellite

KGWN-TV, Cheyenne, parent
KTVS, Sterling, CO, satellite
KSTF, Scottsbluff-Gering, NE, satellite

KPVI, Pocatello-Blackfoot-Idaho Falls, ID, parent
KJVI, Jackson, satellite

KTWO-TV, Casper, parent
KKTU, Cheyenne, satellite

Allocations by States & Cities: VHF & UHF

As of November 1, 1993

Following table constitutes Part 73, Sec. 73.606 (b), amended, effective March 28, 1966 included in Fifth Report and Memorandum Opinion & Order, adopted Feb. 9, 1966. Asterisks (*) indicate channels are reserved for non-commercial educational use. Plus (+) and minus (-) symbols after channels designate offset carrier positions. Note: ¹ Channels so indicated will not be available for use until further action by FCC.

Alabama

	VHF	UHF
Anniston	—	40-
Arab	—	56-
Birmingham	6- *10- 13	21- 42+ *62+ 68+
Decatur—See Huntsville.		
Demopolis	—	*41
Dothan	4	18 *39+ 60-
Dozier	*2-	—
Florence	—	15 26 *36-
Gadsden	—	44+ 60
Gulf Shores	—	55
Huntsville	—	19 *25+ 31+ 48-
Huntsville-Decatur	—	54
Louisville	—	*43+
Mobile	5+ 10+	15+ 21+ *31 *42 61
Montgomery	12	20 *26+ 32 45- *63+ ¹
Mount Cheaha	*7-	—
Munford	—	*16-
Opelika	—	50 66
Dzark	—	34-
Selma	8-	29
Troy	—	67
Tuscaloosa	—	17 23- 33 *39-
Tuscumbia	—	52+
Tuskegee	—	22-

Alaska

	VHF	UHF
Anchorage	2- 4- 5 *7- 9- 11- 13-	33
Bethel	*4	—
Dillingham	*2 10	—
Fairbanks	2+ 7+ *9+ 11+ 13+	—
Juneau	*3 8 10	—
Ketchikan	2 4 *9	—
North Pole	4+	—
Seward	3-	—
Sitka	13	—

Arizona

	VHF	UHF
Ajo	—	*23-
Coolidge	—	*43
Douglas	3	*28
Flagstaff	2 9 13	*16
Globe	—	*14+
Green Valley	—	46
Holbrook	11+	*18+
Kingman	6-	*14-
Lake Havasu City	—	34+
McNary	—	*22+
Mesa	12-	—
Nogales	—	*16+
Page	—	*17
Parker	—	*17-
Phoenix	3+ 5- *8+ 10-	15- 21 33 *39 45 61
Prescott	7	*19
Safford	—	*23+
Sierra Vista	—	58
Tolleson	—	51
Tucson	4- *6+ 9- 11 13-	18- *27- 40
Yuma	11- 13+	*16-

Arkansas

	VHF	UHF
Arkadelphia	*9+	—
El Dorado	10-	*30+ 34+ 43- 49-
Eureka Springs	—	34+
Fayetteville	*13-	29+
Fort Smith	5-	24+ 40-
Gosnell	—	*46+
Harrison	—	*31+
Hot Springs	—	*20 26
Jonesboro	—	*19- 48+
Little Rock	*2- 4 7- 11+	16- *36 42
Mountain Home	—	43+
Mountain View	*6-	—
Newark	—	*17
Pine Bluff	—	25- 38-
Rogers	—	51-
Russellville	—	*28+
Springdale	—	57

California

	VHF	UHF
Alturas	13+	—
Anaheim	—	56-
Arcata	—	23
Avalon	—	54
Bakersfield	—	17 23- 29 *39- 45+ 65+
Barstow	—	*35+ 64
Big Bear Lake	—	59+
Bishop	—	14- 20+
Blythe	—	*22-
Brawley	—	*26
Ceres	—	*23
Chico	12-	*18 ¹ 24+ *46-
Clovis	—	43
Coalinga	—	*27- ¹
Concord	—	42
Corona	—	52
Cotati	—	*22-
El Centro	7+ 9+	—
Eureka	3- 6- *13-	29
Fairfield—See Vallejo.		
Fort Bragg	8-	*17+ ¹
Fresno	—	*18+ 24 30+ 47 53
Hanford	—	21
Huntington Beach	—	*50-
Indio	—	*19+ ¹
Los Angeles	2 4 5 7 9 11 13	22 *28 34 *58- *68-
Merced	—	51
Modesto	—	19-
Monterey—See Salinas-Monterey.		
Novato	—	68
Dakland	2+	—
Ontario	—	46
Oroville	—	28 ¹
Oxnard	—	63+
Palm Springs	—	36- 42
Paradise	—	30
Porterville	—	61
Rancho Palos Verdes	—	44+
Redding	7 *9	16 ¹
Ridgecrest	—	*25
Riverside (Fontana)	—	62
Sacramento	3 *6 10	29- 31- 40- *52
Salinas-Monterey	8+	35- 46- *56 67-
San Bernardino	—	18- *24- 30
San Diego	8 10	*15 39 51 69
San Francisco	4- 5+ 7- *9+	14 20- 26- *32+ 38 44-
San Jose	11+	36 48- *54 65
San Luis Obispo	6+	*15+ 33

Channel Allocations

California (continued)

	VHF	UHF
San Mateo	—	*60
Sanger	—	59
Santa Ana	—	40
Santa Barbara	3-	14 ¹ *20 ¹ *38 *55
Santa Cruz	—	*16-
Santa Maria	12+	42
Santa Rosa	—	50- *62
Stockton	13+	58 64
Susanville	—	*14
Twentynine Palms	—	31
Vallejo-Fairfield	—	66
Ventura	—	57+
Visalia	—	26+ *49
Watsonville	—	*25+
Willits	11-	—
Yosemite Valley	—	41
Yreka City	—	*20+

Colorado

	VHF	UHF
Alamosa	—	*16 47
Boulder	—	14
Broomfield	*12	—
Castle Rock	—	53
Colorado Springs	11 13	21
Craig	—	*16+
Denver	2 4- *6- 7 9-	20 31 *41 50 59
Durango	6+	*20- 33+
Fort Collins	—	22-
Glenwood Springs	3-	*19+
Grand Junction	4+ 5- 8- 11+	*18+
Gunnison	—	*17-
La Junta	—	*22+
Lamar	12-	*14-
Leadville	—	*15-
Longmont	—	25
Montrose	10+	*22
Pueblo	5 *8	26+ 32-
Salida	—	*23+
Steamboat Springs	—	24+
Sterling	3	*18+
Trinidad	—	*24

Connecticut

	VHF	UHF
Bridgeport	—	43- *49-
Hartford	3+	18- *24 61+
New Britain	—	30+
New Haven	8+	59+ *65
New London	—	26+
Norwich	—	*53
Waterbury	—	20

Delaware

	VHF	UHF
Dover	—	*34
Seaford	—	38 *64
Wilmington	*12	61

District of Columbia

	VHF	UHF
Washington	4- 5- 7+ 9	20+ *26- *32+ 50

Florida

	VHF	UHF
Boca Raton	—	63
Bradenton	—	*19 66
Bunnell	—	58
Cape Coral	—	36

Florida (continued)

	VHF	UHF
Clearwater	—	22
Clermont	—	18-
Cocoa	—	52 *68
Crystal River	—	39-
Daytona Beach	2-	26
Destin	—	64+
Fort Lauderdale	—	51
Fort Myers	11+	20+ *30
Fort Pierce	—	*21- 34
Fort Walton Beach	—	35 53 58
Gainesville	*5-	20 61+
High Springs	—	53+
Hollywood	—	69
Inverness	—	64
Islamorada	*9	—
Jacksonville	4+ *7 12+	17 30+ 47- *59
Key West	8 *13	16+ 22+
Lake City	—	*41
Lakeland	—	32
Lake Worth	—	*67
Leesburg	—	*45- 55
Live Oak	—	57-
Madison	—	*36-
Marathon	—	*16
Marianna	—	*16+ 51
Melbourne	—	43+ 56
Miami	*2 4 6 7- 10+	*17- 23- 33 35 39 45+
Naples	—	26- 46
New Smyrna Beach	—	*15+
Ocala	—	*29 51-
Orange Park	—	25-
Orlando	6- 9	*24- 27 35+ 65
Palatka	—	*42 63+
Palm Beach	—	61
Panama City	7+ 13	*28- *56 62
Panama City Beach	—	46
Pensacola	3-	*23 33+ 44
St. Petersburg	10-	38 44+
Sarasota	—	40
Sebring	—	*27 29 60 ¹
Stuart	—	59+
Tallahassee	*11-	24 27+ 40+
Tampa	*3 8- 13-	*16 28 50
Tequesta	—	25
Tice	—	49
Venice	—	62
West Palm Beach	5 12	29+ *42+

Georgia

	VHF	UHF
Albany	10	19- 31- 52-
Ashburn	—	*23+
Athens	*8	34
Atlanta	2 5- 11+	17- *30 36 46- *57+ 69
Augusta	6+ 12-	26 54-
Bainbridge	—	49
Baxley	—	34+
Brunswick	—	21
Carnesville	—	*52
Carrollton	—	*49-
Cedartown	—	*65-
Chatsworth	—	*18-
Cochran	—	*29+
Columbus	3 9+	*28 38+ *48 54+
Cordele	—	55+
Dalton	—	23
Dawson	—	*25
Oraketown	—	*27-
Elberton	—	*60+
Flintstone	—	*41- *51-
Lafayette	—	*35
Macon	13+	24+ 41+ *47+ 64-
Monroe	—	63
Pelham	—	*14-
Perry	—	58+
Rome	—	14+
Royston	—	*22
Savannah	3+ *9- 11	22
Thomasville	6	—
Toccoa	—	32- *68-

Channel Allocations

Georgia (continued)

	VHF	UHF
Valdosta	—	*33 44-
Vidalia	—	*18+
Warner Robbins	—	35-
Waycross	*8+	—
Wrens	—	*20-
Young Harris	—	*51-

Hawaii

	VHF	UHF
Hilo	2 *4 9 11 13	14+ 20+ 26+ *32+ *38+
Honolulu	2+ 4- 5 9- *11+ 13-	14 20 26 32 *38 *44
Kailua-Kona	6	—
Lihue	3+ *8- 10+ 12-	15- *21- *27- *67
Wailuku	3 7 *10 12	15 21 *27 *33 39

Idaho

	VHF	UHF
Boise	2 *4+ 7	14
Burley	—	*17+
Caldwell	9-	—
Coeur d'Alene	—	*26+
Grangeville	—	*15-
Idaho Falls	3 8+	20 *33+
Filer	—	*19-
Lewiston	3-	—
Moscow	*12-	—
Nampa	6 12+	—
Pocatello	6- *10	15 25+ 31-
Preston	—	*28
Sandpoint	—	*16+
Sun Valley	5-	—
Twin Falls	11 *13-	35
Weiser	—	*17

Illinois

	VHF	UHF
Aurora	—	60
Bloomington	—	43
Carbondale	*8	—
Champaign	3+	15-
Charleston	—	*51+
Chicago	2- 5 7 9+ *11	*20 26 32 38- 44
Danville	—	68
Decatur	—	17 23-
DeKalb	—	*33
East St. Louis	—	46
Edwardsville	—	*18-
Elgin	—	66+ ¹
Freeport	—	23 *65-
Galesburg	—	67
Harrisburg	3	—
Jacksonville	—	*14
Joliet	—	14. ¹ 66+
Kankakee	—	*54-
LaSalle	—	35
Macomb	—	*22+
Marion	—	27
Moline	8	*24-
Mount Vernon	13+	—
Olney	—	*16-
Paris	—	46+
Peoria	—	19 25+ 31+ *47- 59+
Pontiac	—	53
Quincy	10-	16+ *27+
Rockford	13	17+ 39
Rock Island	4+	—
Springfield	—	20+ 49- 55+ *65+
Streator	—	*63-
Urbana	*12-	27
Vandalia	—	*21

Indiana

	VHF	UHF
Anderson	—	67+
Angola	—	63
Bloomington	4	*30- 42+ 63+
Elkhart	—	28+
Evansville	7 *9+	14- 25- 44
Fort Wayne	—	15+ 21+ 33- *39- 55
Gary	—	50 *56+
Hammond	—	62+
Indianapolis	6 8- 13-	*20- 40 59- *69
Kokomo	—	29-
Lafayette	—	18 *24
Madison	—	*60+
Marion	—	23
Muncie	—	49 *61-
Richmond	—	43+
Salem	—	58+
South Bend	—	16 22 *34- 46
Terra Haute	2+ 10	*26- 38
Vincennes	—	*22-

Iowa

	VHF	UHF
Ames	5	23- *34+
Burlington	—	26- *58-
Carroll	—	*18- 30+ 52
Cedar Rapids	2 9-	28+ 48-
Centerville	—	*31
Council Bluffs	—	*32
Davenport	6+	18+ 30- *36+
Decorah	—	*14+
Des Moines	8- *11+ 13-	17+ *43- 63- 69
Dubuque	—	16- *29- 40
Estherville	—	*49+
Fort Dodge	—	21
Hampton	—	50
High Point	—	*14
Iowa City	*12+	20-
Lansing	—	*41
Mason City	3+	*24+
Mount Ayr	—	*25
Newton	—	39+
Ottumwa	—	15+ *33-
Red Oak	—	*36
Sioux City	4- 9	14 *27-
Spirit Lake	—	*38
Waterloo	7+	22- *32-

Kansas

	VHF	UHF
Chanute	—	*30+
Colby	4	—
Cimarron	—	23
Columbus	—	*48-
Dodge City	—	*21-
Emporia	—	*25+
Ensign	6+	26
Fort Scott	—	20+
Garden City	11+ 13-	*18
Goodland	10	—
Great Bend	2	—
Hays	7- *9	—
Hoisington	—	14+
Hutchinson	*8 12	36+
Junction City	6-	—
Lakin	*3	—
Lawrence	—	38
Liberal	5+	—
Manhattan	—	*21
Oakley	—	*15-
Parsons	—	*39
Phillipsburg	—	*22-
Pittsburg	7+	14
Pratt	—	*32+
Salina	—	18+ 34- 44
Sedan	—	*28
Topeka	*11 13+	27 43 49
Wichita	3- 10-	*15+ 24- 33 *42

Channel Allocations

Kentucky

	VHF	UHF
Ashland	—	*25- 50 61+
Beattyville	—	65
Bowling Green	13	*24- 40+ *53- 59+
Campbellsville	—	34-
Covington	—	*54+
Danville	—	56
Elizabethtown	—	*23+
Harian	—	44-
Hazard	—	*35+ 57-
Hopkinsville	—	51
Lexington	—	18+ 27- 36 *46 62 ¹
Louisville	3- 11+	*15 21- 32- 41+ *68+
Madisonville	—	19- *35- 57+
Morehead	—	*38+ 67-
Murray	—	*21+ 38
Newport	—	19+
Owensboro	—	31- 48 61+
Owenton	—	*52+
Paducah	6+	29 49
Paintsville	—	69+
Pikeville	—	*22- 51+
Somerset	—	16 ¹ *29+

Louisiana

	VHF	UHF
Alexandria	5	25+ 31+ 41
Baton Rouge	2 9-	*27+ 33- 44+
Columbia	11+	—
De Ridder	—	*23-
Hammond	—	62+
Houma	11	—
Lafayette	3+ 10	15 *24
Lake Charles	7-	*18- 29-
Minden	—	21+
Monroe	8+ *13	—
Morgan City	—	*14+
Natchitoches	—	20+ *28-
New Iberia	—	36-
New Orleans	4+ 6 8 *12	20- 26 *32+ 38+ 49
Shreveport	3- 12	*24- 33 45+
Slidell	—	54+
Tallulah	—	*19
West Monroe	—	14- 39+

Maine

	VHF	UHF
Augusta	*10-	—
Bangor	2- 5+ 7-	—
Biddeford	—	*26-
Calais	*13-	—
Fort Kent	—	*46+
Fryeburg	—	*18+
Houlton	—	*25+
Kittery	—	*39
Lewiston	—	35-
Millinocket	—	*44-
Drono	*12-	—
Poland Spring	8-	—
Portland	6- 13+	51
Presque Isle	8 *10+	62+
Rumford	—	*43+
Waterville	—	23-

Maryland

	VHF	UHF
Annapolis	—	*22+
Baltimore	2+ 11- 13+	24+ 45 54 *67-
Cumberland	—	52+ 65
Frederick	—	*62
Hagerstown	—	25- *31 68+
Dakland	—	*36+
Salisbury	—	16+ *28- 47
Waldorf	—	*56-

Massachusetts

	VHF	UHF
Adams	—	19
Boston	*2+ 4+ 5- 7+	25+ 38 *44 68+
Cambridge	—	56
Greenfield	—	32+
Lawrence	—	62
Marlborough	—	66
New Bedford	6+	28- *34
North Adams	—	*35
Norwell	—	46+
Pittsfield	—	51+
Springfield	—	22 40 *57+
Vineyard Haven	—	58+
Worcester	—	14 ¹ 27 *48+

Michigan

	VHF	UHF
Alpena	*6 11	—
Ann Arbor	—	31+ *58+
Bad Axe	—	*15- ¹ *35 41 *57
Battle Creek	—	41+ 43-
Bay City	5-	61+
Cadillac	9	*27 33
Calumet	5-	*22-
Cheboygan	4+	—
Detroit	2+ 4 7-	20+ 50- *56 62
East Lansing	—	*23- *69-
Escanaba	3+	—
Flint	12-	*28- 66-
Grand Rapids	8+ 13+	17- *35+
Iron Mountain	8-	*17
Ironwood	—	*15- 24+
Ishpeming	10-	—
Jackson	—	18+
Kalamazoo	3-	*52+ 64
Lansing	6-	47+ 53-
Manistee	—	*21
Manistique	—	*15+
Marquette	6- *13	19
Mount Clemens	—	38+
Mount Pleasant	—	*14
Muskegon	—	54+
Dnondaga	10-	—
Petoskey	—	*23+
Port Huron	—	46+ ¹
Saginaw	—	25- 49-
Sault Ste. Marie	8 10+	*32-
Traverse City	7+	29-
University Center	—	*19+
Vanderbilt	—	45
West Branch	—	*24

Minnesota

	VHF	UHF
Alexandria	7	*24 42
Appleton	*10-	—
Austin	6-	*15-
Bemidji	*9	26+
Brainerd	—	*22
Crookston	—	*33
Duluth	3 *8 10+	21+ 27-
Ely	—	*17-
Fairmont	—	*16+
Hibbing	13-	*18-
International Falls	11	*35+
Mankato	12	*26-
Marshall	—	*30-
Minneapolis	*17 23+ 29+ 45	—
Redwood Falls	—	43
Rochester	10	47-
St. Cloud	—	19 *25- 41
St. James	—	32
St. Paul—See Minneapolis.	—	—
Thief River Falls	10	*30
Wadena	—	*20-
Walker	12-	38-
Willmar	—	*14-
Winona	—	*35+ 44+
Worthington	—	*20

Channel Allocations

Mississippi

	VHF	UHF
Biloxi	13+	*19+
Booneville	*12-	—
Bude	—	*17+
Clarksdale	—	*21
Cleveland	—	*31-
Columbia	—	*45
Columbus	4-	*43
Greenville	—	15- 44
Greenwood	6+	*23+
Grenada	—	22+
Gulfport	—	25-
Hattiesburg	—	22 *47
Houston	—	45+
Jackson	3 12+	16 *29+ 40+ 51
Laurel	7	18+
Magee	—	34+
McComb	—	28-
Meridian	11-	*14 24- 30-
Mississippi State	*2+	—
Natchez	—	*42+ 48
Oxford	—	*18
Senatobia	—	*34-
Tupelo	9-	27 35
Vicksburg	—	35-
Wiggins	—	43- 56+
Yazoo City	—	*32-

Missouri

	VHF	UHF
Birchtree	—	*20-
Bowling Green	—	*35+
Cape Girardeau	12	23 *39-
Carrollton	—	*18
Columbia	8+	17- *23+
Flat River	—	*22
Hannibal	7-	—
Jefferson City	13	25 *36-
Joplin	12+	16 *26-
Kansas City	4 5+ 9+	*19+ 32- 41- 50- 62+ *68-
King City	—	*28-
Kirksville	3-	—
LaPlata	—	*21+
Lowry City	—	*15-
Poplar Bluff	—	15+ *26- 55 ¹
Rolla	—	*28
St. Joseph	2-	16- 22
St. Louis	2 4- 5- *9 11-	24+ 30+ *40-
Sedalia	6	—
Sikeston	—	45-
Springfield	3+ 10	*21- 27- 33

Montana

	VHF	UHF
Billings	2- 6 8 *11	14 20+
Bozeman	7- *9	—
Butte	*2- 4 6+	18 24
Cut Bank	—	*14-
Dillon	—	*14+
Glendive	5+ 13	*16-
Great Falls	3+ 5+	16 26 *32
Hardin	4+	—
Havre	9+ 11-	*18-
Helena	10+ 12	*15+
Joplin	—	35-
Kalispell	9-	*29-
Lewistown	13	—
Miles City	3- *10	—
Missoula	8- *11+ 13-	17- 23-
Wolf Point	—	*17+

Nebraska

	VHF	UHF
Albion	—	*18 21+
Alliance	*13-	—
Bassett	*7-	—

Nebraska (continued)

	VHF	UHF
Beatrice	—	*23+
Falls City	—	*24
Grand Island	11-	17
Hastings	5-	*29+
Hayes Center	6	—
Hay Springs-Scottsbluff	4+	—
Kearney	13	—
Lexington	*3+	—
Lincoln	8+ 10+ *12-	45 51
McCook	8- 12+	16+
Merriman	*12	—
Norfolk	—	*19+
North Platte	2- *9+	—
Omaha	3 6+ 7	15 *26 42+ *48- 54 ¹
Orchard	—	16
Scottsbluff	10-	—
Superior	4+	—

Nevada

	VHF	UHF
Elko	10-	*14+
Ely	3- 6+	—
Fallon	—	*25
Goldfield	2-	—
Henderson	5+	—
Las Vegas	3 8- *10+ 13-	15+ 21+ 33+
McGill	*13	—
Paradise	—	39+
Pawnee City	—	*33+
Reno	2 4 *5 8 11	21+ 27+
Tonopah	9-	*17+
Winnemucca	7+	*15-
Yerington	—	*16+

New Hampshire

	VHF	UHF
Berlin	—	*40-
Concord	—	21+
Derry	—	50-
Durham	*11	—
Hanover	—	*15+
Keene	—	*52+
Littleton	—	*49+
Manchester	9-	—
Merrimack	—	60+
Portsmouth	—	17- ¹

New Jersey

	VHF	UHF
Asbury Park	—	58 ¹
Atlantic City	—	*18 ¹ *36 53+ 62
Burlington	—	48-
Camden	—	*23+
Linden-Newark	—	47+
Montclair	—	*50+
Newark	13-	68
Newton	—	63
New Brunswick	—	*19- ¹ *58
Paterson	—	41-
Secaucus	9+	—
Trenton	—	*52-
Vineland	—	59 65-
West Milford	—	*66
Wildwood	—	40

New Mexico

	VHF	UHF
Alamogordo	—	*18-
Albuquerque	4+ *5+ 7+ 13+	14- 23- *32+ 41+ 50
Carlsbad	6-	*15+ 25-
Clayton	—	*17
Clovis	12-	—

New Mexico (continued)

	VHF	UHF
Deming	—	*16
Farmington	12+	*15+
Gallup	3 *8- 10	—
Hobbs	—	29+
Las Cruces	—	*22- 48+
Lovington	—	*19
Portales	*3+	—
Raton	—	*18-
Roswell	8 10-	21- 27- *33+
Santa Fe	2+ *9+ 11-	19-
Silver City	6 10+ *12	—
Socorro	—	*15-
Tucumcari	—	*15

New York

	VHF	UHF
Albany-Schenectady	6 10- 13	*17+ 23- *29+ 45
Amsterdam	—	*39+ 55
Arcade	—	62-
Batavia	—	51-
Bath	—	14-
Binghamton	12-	34 40- *46+
Buffalo	2 4 7+	17 *23 29- 49-
Carthage	7-	—
Coming	—	*30 48+
Elmira	—	18+ 36-
Garden City	—	*21-
Glens Falls	—	*58-
Ilion	—	67-
Ithaca	—	52 *65+
Jamestown	—	26+ *46
Kingston	—	62+
Lake Placid	—	*34+
New York	2 4 5+ 7 11+	*25 31-
North Pole	5	—
Norwood	—	*18
Oneonta	—	15 ¹ *42
Plattsburgh	—	*57
Poughkeepsie	—	54+
Riverhead	—	55+
Rochester	8 10+ 13-	*21 31+ *61+
Saranac Lake	—	*57 61-
Schenectady—See Albany.	—	67
Smithtown	—	67+
Springville	—	67+
Syracuse	3- 5- 9-	*24+ 43+ 56+ 68-
Utica	2- 4-	20+ 33 *59
Watertown	—	*16 50+

North Carolina

	VHF	UHF
Andrews	—	*59
Asheville	13-	21+ *33 62+
Belmont	—	46+
Bryson City	—	*67
Burlington	—	16
Canton	—	*27
Chapel Hill	*4+	—
Charlotte	3 9+	18 36 *42+
Columbia	*2	—
Concord	—	*58
Cullowhee	—	50+
Durham	11+	28+
Fayetteville	—	40+ 62
Forest City	—	66+
Franklin	—	*56+
Goldsboro	—	17-
Greensboro	2-	48- 61
Greenville	9-	14 *25 38+
Hickory	—	14-
High Point	8-	*32+ 67+
Jacksonville	—	*19 35
Kannapolis	—	64-
Laurel Hill	—	59+
Lexington	—	20
Linville	—	*17
Lumberton	—	*31
Manteo	4	—

North Carolina (continued)

	VHF	UHF
Morehead City	8+	—
Morganton	—	23- ¹
New Bern	12+	—
Raleigh	5	22 *34-
Roanoke Rapids	—	*36-
Rockingham	—	50 *53
Rocky Mount	—	47-
Washington	7	—
Waynesville	—	59
Wilmington	3- 6	26- 29+ *39-
Wilson	—	30-
Winston-Salem	12	*26+ 45

North Dakota

	VHF	UHF
Bismarck	*3 5 12-	17- 26+
Devils Lake	8+	*22+
Dickinson	2+ 7 9	—
Ellendale	—	*19-
Fargo	6 11+ *13	15-
Grand Forks	*2	14+ 27+
Jamestown	7-	*23
Minot	*6+ 10- 13-	14- 24
Pembina	12	—
Valley City	4-	—
Williston	*4 8- 11-	*15-

Ohio

	VHF	UHF
Akron	—	23+ *49+ 55-
Alliance	—	*45+
Ashtabula	—	15 ¹
Athens	—	*20 63-
Bowling Green	—	*27+
Cambridge	—	44-
Canton	—	17- 67
Chillicothe	—	53
Cincinnati	5- 9 12	*48- 64-
Cleveland	3 5+ 8	*25+ 61
Columbus	4- 6+ 10+	28- *34 *56-
Dayton	2 7+	*16+ 22+ 45
Defiance	—	65+
Hillsboro	—	*24+ 55+
Lima	—	17 35- 44+ *57+
Lorain	—	43
Mansfield	—	*47+ 68-
Newark	—	*31- 51
Oxford	—	*14+
Portsmouth	—	30 *42-
Sandusky	—	52
Shaker Heights	—	19
Springfield	—	26+ *66
Steubenville	9+	*62+
Toledo	11- 13	24- *30+ 36- 40
Youngstown	—	21- 27 33 *58
Xenia	—	32
Zanesville	—	18-

Oklahoma

	VHF	UHF
Ada	10+	*22
Altus	—	*27
Ardmore	—	*17 ¹ *28-
Bartlesville	—	17+
Cheyenne	*12+	—
Claremore	—	*35
Duncan	—	40+
Elk City	—	*15- 31
Enid	—	20- *26+
Eufaula	*3	—
Grove	—	45
Guymon	9+	*16
Hugo	—	*15+ ¹ *48+
Lawton	7+	16- ¹ *36- 45 ¹
McAlester	—	*32-

Channel Allocations

Oklahoma (continued)

	VHF	UHF
Miami	—	*18-
Muskogee	—	19
Norman	—	46
Oklmulgee	—	44-
Oklahoma City	4-5 9- *13+	14-25-34-43+ 52 62+
Sayre	8+	—
Shawnee	—	30
Tulsa	2+ 6+ 8- *11-	23 41+ 47 53 *63
Woodward	—	*17-

Oregon

	VHF	UHF
Astoria	—	*21
Bend	*3+	*15 21+
Brookings	—	*14-
Burns	—	*18
Corvallis	*7-	—
Coos Bay	11	23+ 41
Eugene	9+ 13	16+ *28- 34
Grants Pass	—	*18+ 30+
Klamath Falls	2-	*22+ 31
LaGrande	*13+	16
Medford	5 *8+ 10+ 12+	26
North Bend	—	*17+
Pendleton	11-	—
Portland	2 6+ 8- *10 12	24+ *30 40- ¹
Roseburg	4+	36 46+
Salem	—	22 32
The Dalles	—	*17-

Pennsylvania

	VHF	UHF
Allentown	—	*39 69
Altoona	10-	23- 47 *57+
Bethlehem	—	60-
Clearfield	*3+	—
Erie	12	24 35+ *54+ 66+
Greensburg	—	40+
Harrisburg	—	21+ 27- *33+
Hazleton	—	56
Johnstown	6 8-	19+ *28+
Lancaster	8-	15+
Lebanon	—	59-
Philadelphia	3 6- 10	17- 29 *35- 57
Pittsburgh	2- 4+ 11 *13-	*16 22 53+
Reading	—	51
Red Lion	—	49+
Scranton	—	16- 22- 38+ *44- 64
State College	—	29+ *55+
Wilkes-Barre	—	28
Williamsport	—	20- ¹ 53-
York	—	43

Rhode Island

	VHF	UHF
Block Island	—	69
Providence	10+ 12+	16 ¹ *36 64+

South Carolina

	VHF	UHF
Aiken	—	*44
Allendale	—	*14
Anderson	—	40
Beaufort	—	*16-
Charleston	2+ 4 5+ *7-	24 36+
Columbia	10-	19+ 25- *35+ 47 57-
Conway	—	*23+
Florence	13+	15- 21 *33+
Georgetown	—	*41-
Greenville	4-	16+ *29
Greenwood	—	*38 48+
Hardeeville	—	28-

South Carolina (continued)

	VHF	UHF
Myrtle Beach	—	43+
Rock Hill	—	30+ *55-
Spartanburg	7+	49
Sumter	—	*27- 63-

South Dakota

	VHF	UHF
Aberdeen	9-	*16-
Allen	—	22
Brookings	*8	—
Eagle Butte	*13	—
Florence	3-	—
Huron	12+	—
Lead	5- 11+	—
Lowry	*11-	56 62+ 68-
Martin	*8-	—
Mitchell	5+	—
Pierre	4 *10+	—
Rapid City	3+ 7+ *9	15- 21-
Reliance	6-	—
Seneca	*2-	—
Sioux Falls	11 13+	17- *23 36+
Vermillion	*2+	—

Tennessee

	VHF	UHF
Athens	—	*24
Chattanooga	3+ 9 12+	*45 61-
Cleveland	—	53
Cookeville	—	*22 28+
Crossville	—	20+ *55+
Fayetteville	—	*29-
Greeneville	—	39-
Hendersonville	—	50
Jackson	7+	16+ *32+
Jellico	—	54-
Johnson City	11-	*41
Kingsport	—	19
Knoxville	6 8 10+	*15- 26- 43+
Lebanon	—	66
Lexington	*11	—
Livingston	—	60
McMinnville	—	33+
Memphis	3- 5+ *10+ 13+	*14+ 24 30 50+
Murfreesboro	—	39+
Nashville	2- 4+ 5 *8+	17+ 30+ *42 ¹ 58+
Sneedville	*2+	—
Tullahoma	—	64+
Union City	—	41

Texas

	VHF	UHF
Abilene	9+	15 *26+ 32+
Alpine	12-	—
Alvin	—	67
Amarillo	*2+ 4 7 10	14+
Arlington	—	68
Austin	7+	*18+ 24 36 42- 54
Bay City	—	*43+
Baytown	—	57+
Beaumont	6- 12-	21 *34-
Belton	—	46-
Big Spring	4-	*14
Bianco	—	52+
Boquillas	8-	—
Brady	13	—
Brownsville	—	23
Bryan	3	*15- 28
Bryan-College Station	—	50-
Childress	—	*21
Conroe	—	49 55+
Corpus Christi	3- 6 10-	*16 28- 38+
Dallas	4+ 8 *13+	27- 33+ 39 58
Decatur	—	29
Del Rio	10	*24+

Channel Allocations

Texas (continued)

	VHF	UHF
Denton	*2	—
Eagle Pass	—	16+
El Paso	4 7 9 *13	14 26+ *38- 65
Farwell	—	18+
Fort Stockton	5+	—
Fort Worth	5+ 11-	21- *31+ 52-
Fredericksburg	2+	—
Galveston	—	*22 48-
Garland	—	23
Greenville	—	47+
Hartingen	4+	*44 60
Houston	2- *8 11+ 13-	*14 20 26 39- 61
Irving	—	49
Jacksonville	—	56
Katy	—	51+
Kerrville	—	35+
Killeen	—	62
Lake Dallas	—	55
Laredo	8 13	27- *39
Llano	—	14-
Longview	—	16+ ¹ 51- 54+ ¹
Lubbock	*5- 11 13-	16+ 28 34-
Lufkin	9	—
McAllen	—	48
Marfa	3	—
Marshall	—	*22- 35+
Midland	2-	18
Mineola	—	64+
Monahans-Odessa	9-	—
Nacogdoches	—	19- *32
Odessa	7-	24- 30 *36+ 42
Palestine	—	43
Paris	—	36+ 42+
Port Arthur	4-	—
Presidio	7+	—
Rio Grande City	—	40
Rosenberg	—	45
San Angelo	3- 6 8+	*21+
San Antonio	4 5 *9- 12+	*23- 29+ 41+ 60+
Sherman	—	20- *26-
Snyder	—	17-
Sonora	11+	—
Sulphur Springs	—	18
Sweetwater	12	—
Temple	6+	—
Texarkana	6	17- *34
Tyler	7	14+ *38 60
Uvalde	—	26-
Victoria	—	19+ 25 31
Waco	10+	25+ *34+ 44-
Weslaco	5-	—
Wichita Falls	3+ 6-	18- *24
Wolfforth	—	22-

Utah

	VHF	UHF
Cedar City	4	*16+
Logan	12-	*22
Moab	—	*14+
Monticello	—	*16-
Ogden	*9+	*18- 24 30
Price	3+	*15
Provo	*11-	16 32
Richfield	8+	*19
Salt Lake City	2- 4- 5+ *7- 13+	14- 20+ *26-
St. George	12	*18
Vernal	6	*17+

Vermont

	VHF	UHF
Burlington	3	22+ *33- 44+
Hartford	—	31
Rutland	—	*28+
St. Johnsbury	—	*20-
Windsor	—	*41

Virginia

	VHF	UHF
Arlington	—	14-
Ashland	—	65
Blacksburg	—	*43 65
Bluefield	—	*63+
Bristol	5+	*28-
Charlottesville	—	29- *41- 64+
Courtland	—	*52
Danville	—	24- 44+ *56
Fairfax	—	*56
Farmville	—	*31-
Fredericksburg	—	69+
Front Royal	—	*42
Goldvein	—	*53
Grundy	—	68
Hampton—See Norfolk.	—	—
Harrisonburg	3-	—
Lynchburg	13	21- *54+
Manassas	—	66+
Marion	—	*52
Newport News—See Norfolk.	—	—
Norfolk-Portsmouth-Newport News-	—	—
Hampton	3+ 10+ 13-	*15 27 33 49- *55+
Norton	—	*47-
Onancock	—	*25+
Petersburg	8	—
Portsmouth—See Norfolk.	—	—
Richmond	6+ 12-	*23 35+ *57- 63
Roanoke	7- 10	*15+ 27+ 38- 60
Staunton	—	*51-
Virginia Beach	—	43
West Point	—	*46

Washington

	VHF	UHF
Anacortes	—	64 ¹
Bellevue	—	33+ 51+
Bellingham	12+	24 *34 64
Centralia	—	*15+
Everett	—	16-
Kennewick	—	42+
Morton	—	39
Olympia	—	67
Pasco	—	19-
Pullman	*10-	24+
Richland	—	25 *31
Rochester	—	26+
Seattle	4 5+ 7 *9	22+ 45+ *62
Spokane	2- 4- 6- *7+	22 28- 34-
Tacoma	11+ 13-	20 *28 *56
Vancouver	—	*14 49-
Walla Walla	—	14-
Wenatchee	—	*18+ 27
Yakima	—	23+ 29+ 35 *47

West Virginia

	VHF	UHF
Bluefield	6-	40-
Charleston	8+ 11+	23 29 *49-
Clarksburg	12+	46-
Fairmont	—	66-
Grandview	*9-	—
Huntington	3+ 13+	*33+
Keyser	—	*30+ *48+
Lewisburg	—	59-
Martinsburg	—	*44 60+
Morgantown	—	*24-
Oak Hill	4	—
Parkersburg	—	15- 39+ *57
Weirton	—	*50+
Weston	5	—
Wheeling	7	14 ¹ *41
Williamson	—	*31+

Channel Allocations

Wisconsin

	VHF	UHF
Appleton	—	32+
Bloomington	—	*49
Chippewa Falls	—	48
Crandon	4	—
Eau Claire	13+	18
Fond du Lac	—	34+ 68
Green Bay	2+ 5+ 11+	26+ *38 44+
Highland	—	*51
Janesville	—	57+
Kenosha	—	55-
Kiel	—	*46+
La Crosse	8+	19+ 25 *31
Madison	3	15 *21- 27- 47+
Manitowoc	—	16+
Marshfield	—	39-
Mayville	—	52
Menomonie	—	*28-
Milwaukee	4- 6 *10+ 12	18- 24+ 30 *36 58
Oshkosh	—	22+ *50+
Park Falls	—	*36-
Racine	—	49+
Rhineland	12+	—
Rice Lake	—	16
Richland Center	—	45+ ¹
Sheboygan	—	28
Sturgeon Bay	—	42 ¹
Superior	6+	40
Suring	—	14
Tomah	—	43
Wausau	7- 9	*20+ 33-

Wyoming

	VHF	UHF
Casper	2+ *6+ 9+	14- 20-
Cheyenne	5+	*17 27- 33-
Jackson	2 11+	—
Lander	*4	—
Laramie	*8+	—
Rawlins	11-	—
Riverton	10+	—
Rock Springs	13	—
Sheridan	7 12+	—

ALLOCATION TABLE U.S. POSSESSIONS

Guam

	VHF	UHF
Agana	*4 8 10 *12	—
Tamuning	—	14 20

Puerto Rico

	VHF	UHF
Aguada	—	50
Aguadilla	—	*32 44
Arecibo-Aguadilla	12+	—
Arecibo	—	54 60
Bayamon	—	36
Caguas	11-	*58
Carolina	—	52
Fajardo	13+	34 *40
Guayama	—	46
Humacao	—	68
Mayaguez	3+ 5-	16 22
Naranjito	—	64
Ponce	7+ 9-	14 20 *26 48
San Juan	2+ 4- *6+	18 24 30 *62 *76
San Sebastian	—	34
Utua	—	*78
Yauco	—	42

Virgin Islands

	VHF	UHF
Charlotte Amalie	10-	17 *23 43
Charlotte Amalie-Christiansted	*3 *12	—
Christiansted	8+	15 *21 27*
Frederiksted	—	66

Handy Reference Table

VHF Allocations By Channels

Derived from Sec. 73.606 of FCC Rules and Regulations Governing Television

These Channel Allocations include all changes promulgated up to November 1, 1993. Asterisk (*) indicates channel reserved for non-commercial educational use.

CHANNEL NO. 2 (54-60 MHz)

*Dozier, AL
Anchorage, AK
*Dillingham, AK
Fairbanks, AK
Ketchikan, AK
Flagstaff, AZ
*Little Rock, AR
Los Angeles, CA
Oakland, CA
Denver, CO
Daytona Beach, FL
*Miami, FL
Atlanta, GA
Hilo, HI
Honolulu, HI
Boise, ID
Chicago, IL
Terre Haute, IN
Cedar Rapids, IA
Great Bend, KS
Baton Rouge, LA
Bangor, ME
Baltimore, MD
*Boston, MA
Detroit, MI
*Minneapolis-St. Paul, MN
*Mississippi State, MS
St. Joseph, MO
St. Louis, MO
Billings, MT
*Butte, MT
North Platte, NE
Goldfield, NV
Reno, NV
Santa Fe, NM
Buffalo, NY
New York, NY
Utica, NY
*Columbia, NC
Greensboro, NC
Dickinson, ND
*Grand Forks, ND
Dayton, OH
Tulsa, OK
Klamath Falls, OR
Portland, OR
Pittsburgh, PA
Charleston, SC
*Seneca, SD
*Vermillion, SD
Nashville, TN
*Sneedville, TN
*Amarillo, TX
*Denton, TX
Houston, TX
Midland, TX
Salt Lake City, UT
Spokane, WA
Green Bay, WI
Casper, WY
Jackson, WY
San Juan, PR

Sacramento, CA
Santa Barbara, CA
Glenwood Springs, CO
Sterling, CO
Hartford, CT
Pensacola, FL
*Tampa, FL
Columbus, GA
Savannah, GA
Lihue, HI
Wailuku, HI
Idaho Falls, ID
Lewiston, ID
Champaign, IL
Harrisburg, IL
Mason City, IA
*Lakin, KS
Wichita, KS
Louisville, KY
Lafayette, LA
Shreveport, LA
Escanaba, MI
Kalamazoo, MI
Duluth, MN
Jackson, MS
Kirksville, MO
Springfield, MO
Great Falls, MT
Miles City, MT
*Lexington, NE
Omaha, NE
Ely, NV
Las Vegas, NV
 Gallup, NM
*Portales, NM
Syracuse, NY
Charlotte, NC
Wilmington, NC
*Bismarck, ND
Cleveland, OH
*Eufaula, OK
*Bend, OR
*Clearfield, PA
Philadelphia, PA
Florence, SD
Rapid City, SD
Chattanooga, TN
Memphis, TN
Bryan, TX
Corpus Christi, TX
Marfa, TX
San Angelo, TX
Wichita Falls, TX
Price, UT
Burlington, VT
Harrisonburg, VA
Norfolk-Portsmouth-Newport-News-Hampton, VA
Huntington, WV
Madison, WI
*Mayaguez, PR
*Charlotte Amalie-Christiansted, VI

CHANNEL NO. 4 (66-72 MHz)

Dothan, AL
Anchorage, AK
*Bethel, AK
Ketchikan, AK
North Pole, AK
Tucson, AZ
Little Rock, AR
Los Angeles, CA
San Francisco, CA

Denver, CO
Grand Junction, CO
Washington, DC
Jacksonville, FL
Miami, FL
*Hilo, HI
Honolulu, HI
*Boise, ID
Rock Island, IL
Bloomington, IN
Sioux City, IA
Colby, KS
New Orleans, LA
Boston, MA
Cheboygan, MI
Detroit, MI
Minneapolis-St. Paul, MN
Columbus, MS
Kansas City, MO
St. Louis, MO
Butte, MT
Hardin, MT
Hay Springs-Scottsbluff, NE
Superior, NE
Reno, NV
Albuquerque, NM
Buffalo, NY
New York, NY
Utica, NY
*Chapel Hill, NC
Valley City, ND
*Williston, ND
Columbus, OH
Oklahoma City, OK
Roseburg, OR
Pittsburgh, PA
Charleston, SC
Greenville, SC
Pierre, SD
Nashville, TN
Amarillo, TX
Big Spring, TX
Dallas, TX
El Paso, TX
Harlingen, TX
Port Arthur, TX
San Antonio, TX
Cedar City, UT
Salt Lake City, UT
Seattle, WA
Spokane, WA
Oak Hill, WV
Crandon, WI
Milwaukee, WI
*Lander, WY
*Agana, GU
San Juan, PR

CHANNEL NO. 5 (76-82 MHz)

Mobile, AL
Anchorage, AK
Phoenix, AZ
Fort Smith, AR
Los Angeles, CA
San Francisco, CA
Grand Junction, CO
Pueblo, CO
Washington, DC
*Gainesville, FL
West Palm Beach, FL
Atlanta, GA
Honolulu, HI
Sun Valley, ID

Chicago, IL
Ames, IA
Liberal, KS
Alexandria, LA
Bangor, ME
Boston, MA
Bay City, MI
Calumet, MI
Minneapolis-St. Paul, MN
Kansas City, MO
St. Louis, MO
Glendive, MT
Great Falls, MT
Hastings, NE
Henderson, NV
*Reno, NV
*Albuquerque, NM
New York, NY
North Pole, NY
Syracuse, NY
Raleigh, NC
Bismarck, ND
Cincinnati, OH
Cleveland, OH
Oklahoma City, OK
Medford, OR
Charleston, SC
Lead, SD
Mitchell, SD
Memphis, TN
Nashville, TN
Fort Stockton, TX
Fort Worth, TX
*Lubbock, TX
San Antonio, TX
Weslaco, TX
Salt Lake City, UT
Bristol, VA
Seattle, WA
Weston, WV
Green Bay, WI
Cheyenne, WY
Mayaguez, PR

CHANNEL NO. 6 (82-88 MHz)

Birmingham, AL
*Mountain View, AR
Kingman, AZ
*Tucson, AZ
Eureka, CA
*Sacramento, CA
San Luis Obispo, CA
*Denver, CO
Durango, CO
Miami, FL
Orlando, FL
Augusta, GA
Thomasville, GA
Kailua-Kona, HI
Nampa, ID
Pocatello, ID
Indianapolis, IN
Davenport, IA
Ensign, KS
Junction City, KS
Paducah, KY
New Orleans, LA
Portland, ME
New Bedford, MA
*Alpena, MI
Lansing, MI
Marquette, MI
Austin, MN

CHANNEL NO. 3 (60-66 MHz)

*Juneau, AK
Seward, AK
Douglas, AZ
Phoenix, AZ
Eureka, CA

VHF Allocations

Greenwood, MS
Sedalia, MO
Butte, MT
*Miles City, MT
Hayes Center, NE
Omaha, NE
Ely, NV
Carlsbad, NM
Silver City, NM
Albany-Schenectady, NY
Wilmington, NC
Fargo, ND
*Minot, ND
Columbus, OH
Tulsa, OK
Portland, OR
Johnstown, PA
Philadelphia, PA
Reliance, SD
Knoxville, TN
Beaumont, TX
Corpus Christi, TX
San Angelo, TX
Temple, TX
Texarkana, TX
Wichita Falls, TX
Vernal, UT
Richmond, VA
Spokane, WA
Bluefield, WV
Milwaukee, WI
Superior, WI
*Casper, WY
*San Juan, PR

CHANNEL NO. 7 (174-180 MHz)

*Mount Cheaha, AL
*Anchorage, AK
Fairbanks, AK
Prescott, AZ
Little Rock, AR
El Centro, CA
Los Angeles, CA
Redding, CA
San Francisco, CA
Denver, CO
Washington, DC
*Jacksonville, FL
Miami, FL
Panama City, FL
Wailuku, HI
Boise, ID
Chicago, IL
Evansville, IN
Waterloo, IA
Hays, KS
Pittsburg, KS
Lake Charles, LA
Bangor, ME
Boston, MA
Detroit, MI
Traverse City, MI
Alexandria, MN
Laurel, MS
Hannibal, MO
Bozeman, MT
*Bassett, NE
Omaha, NE
Winnemucca, NV
Albuquerque, NM
Buffalo, NY
Carthage, NY
New York, NY
Washington, NC
Dickinson, ND
Jamestown, ND
Dayton, OH
Lawton, OK
*Corvallis, OR
*Charleston, SC
Spartanburg, SC
Rapid City, SD
Jackson, TN
Amarillo, TX
Austin, TX

El Paso, TX
Odessa, TX
Presidio, TX
Tyler, TX
*Salt Lake City, UT
Roanoke, VA
Seattle, WA
*Spokane, WA
Wheeling, WV
Wausau, WI
Sheridan, WY
Ponce, PR

CHANNEL NO. 8 (180-186 MHz)

Selma, AL
Juneau, AK
*Phoenix, AZ
Jonesboro, AR
Salinas-Monterey, CA
San Diego, CA
Grand Junction, CO
*Pueblo, CO
New Haven, CT
Key West, FL
Tampa, FL
*Athens, GA
*Waycross, GA
*Lihue, HI
Idaho Falls, ID
*Carbondale, IL
Moline, IL
Indianapolis, IN
Des Moines, IA
*Hutchinson, KS
Monroe, LA
New Orleans, LA
Poland Spring, ME
Presque Isle, ME
Grand Rapids, MI
Iron Mountain, MI
Sault Ste. Marie, MI
*Duluth, MN
Columbia, MO
Billings, MT
Missoula, MT
Lincoln, NE
McCook, NE
Las Vegas, NV
Reno, NV
*Gallup, NM
Roswell, NM
Rochester, NY
High Point, NC
Devils Lake, ND
Williston, ND
Cleveland, OH
Sayre, OK
Tulsa, OK
*Medford, OR
Portland, OR
Johnstown, PA
Lancaster, PA
*Brookings, SD
*Martin, SD
Knoxville, TN
*Nashville, TN
Boquillas, TX
Dallas, TX
*Houston, TX
Laredo, TX
San Angelo, TX
Richfield, UT
Petersburg, VA
Charleston, WV
La Crosse, WI
*Laramie, WY
Agana, GU
Christiansted, VI

*Ketchikan, AK
Flagstaff, AZ
Tucson, AZ
*Arkadelphia, AR
El Centro, CA
Los Angeles, CA
*Redding, CA
*San Francisco, CA
Denver, CO
Washington, DC
*Islamorada, FL
Orlando, FL
Columbus, GA
*Savannah, GA
Hilo, HI
Honolulu, HI
Caldwell, ID
Chicago, IL
*Evansville, IN
Cedar Rapids, IA
Sioux City, IA
*Hays, KS
Baton Rouge, LA
Cadillac, MI
*Bemidji, MN
Minneapolis-St. Paul, MN
Tupelo, MS
Kansas City, MO
*St. Louis, MO
*Bozeman, MT
Havre, MT
Kalispell, MT
*North Platte, NE
Tonopah, NV
Manchester, NH
Secaucus, NJ
*Santa Fe, NM
Syracuse, NY
Charlotte, NC
Greenville, NC
Dickinson, ND
Cincinnati, OH
Steubenville, OH
Guymon, OK
Okiahoma City, OK
Eugene, OR
Aberdeen, SD
*Rapid City, SD
Chattanooga, TN
Abilene, TX
El Paso, TX
Lufkin, TX
Monahans-Odessa, TX
*San Antonio, TX
*Ogden, UT
*Seattle, WA
*Grandview, WV
Wausau, WI
Ponce, PR

CHANNEL NO. 10 (192-198 MHz)

*Birmingham, AL
Mobile, AL
Dillingham, AK
Juneau, AK
Phoenix, AZ
El Dorado, AR
Sacramento, CA
San Diego, CA
Montrose, CO
Miami, FL
St. Petersburg, FL
Albany, GA
Lihue, HI
*Wailuku, HI
*Pocatello, ID
Quincy, IL
Terre Haute, IN
Goodland, KS
Wichita, KS
Lafayette, LA
*Augusta, ME
*Presque Isle, ME
Ishpeming, MI
Onondaga, MI

Sault Ste. Marie, MI
*Appleton, MN
Duluth, MN
Rochester, MN
Thief River Falls, MN
Springfield, MO
Helena, MT
Miles City, MT
Lincoln, NE
Scottsbluff, NE
Elko, NV
*Las Vegas, NV
Gallup, NM
Roswell, NM
Silver City, NM
Albany-Schenectady, NY
Rochester, NY
Minot, ND
Columbus, OH
Ada, OK
Medford, OR
*Portland, OR
Afton, PA
Philadelphia, PA
Providence, RI
Columbia, SC
*Pierre, SD
Knoxville, TN
*Memphis, TN
Amarillo, TX
Corpus Christi, TX
Del Rio, TX
Waco, TX
Norfolk-Portsmouth-Newport News-Hampton, VA
Roanoke, VA
*Pullman, WA
*Milwaukee, WI
Riverton, WY
Agana, GU
Charlotte Amalie, VI

CHANNEL NO. 11 (198-204 MHz)

Anchorage, AK
Fairbanks, AK
Holbrook, AZ
Tucson, AZ
Yuma, AZ
Little Rock, AR
Los Angeles, CA
San Jose, CA
Willits, CA
Colorado Springs, CO
Grand Junction, CO
Fort Myers, FL
*Tallahassee, FL
Atlanta, GA
Savannah, GA
Hilo, HI
*Honolulu, HI
Twin Falls, ID
*Chicago, IL
*Des Moines, IA
Garden City, KS
*Topeka, KS
Louisville, KY
Columbia, LA
Houma, LA
Baltimore, MD
Alpena, MI
International Falls, MN
Minneapolis-St. Paul, MN
Meridian, MS
St. Louis, MO
*Billings, MT
Havre, MT
*Missoula, MT
Grand Island, NE
Reno, NV
*Durham, NH
Santa Fe, NM
New York, NY
Durham, NC
Fargo, ND
Williston, ND

Toledo, OH
 *Tulsa, OK
 Coos Bay, OR
 Pittsburgh, PA
 Lead, SD
 *Lowry, SD
 Sioux Falls, SD
 Johnson City, TN
 *Lexington, TN
 Fort Worth, TX
 Houston, TX
 Lubbock, TX
 Sonora, TX
 *Provo, UT
 Tacoma, WA
 Charleston, WV
 Green Bay, WI
 Jackson, WY
 Rawlins, WY
 Caguas, PR

CHANNEL NO. 12
 (204-210 MHz)

Montgomery, AL
 Mesa, AZ
 Chico, CA
 Santa Maria, CA
 *Broomfield, CO
 Lamar, CO
 *Wilmington, DE
 Jacksonville, FL
 West Palm Beach, FL
 Augusta, GA
 Lihue, HI
 Wailuku, HI
 *Moscow, ID
 Nampa, ID
 *Urbana, IL
 *Iowa City, IA

Hutchinson, KS
 *New Orleans, LA
 Shreveport, LA
 *Orono, ME
 Flint, MI
 Mankato, MN
 Walker, MN
 *Booneville, MS
 Jackson, MS
 Cape Girardeau, MO
 Joplin, MO
 Helena, MT
 *Lincoln, NE
 McCook, NE
 *Merriman, NE
 Clovis, NM
 Farmington, NM
 *Silver City, NM
 Binghamton, NY
 New Bern, NC
 Winston-Salem, NC
 Bismarck, ND
 Pembina, ND
 Cincinnati, OH
 *Cheyenne, OK
 Medford, OR
 Portland, OR
 Erie, PA
 Providence, RI
 Huron, SD
 Chattanooga, TN
 Alpine, TX
 Beaumont, TX
 San Antonio, TX
 Sherman, TX
 Sweetwater, TX
 Logan, UT
 Richmond, VA
 Bellingham, WA
 Clarksburg, WV
 Milwaukee, WI
 Rhinelander, WI

Sheridan, WY
 *Agana, GU
 Arecibo-Aguadilla, PR
 *Charlotte Amalie-Christiansted, VI

CHANNEL NO. 13
 (210-216 MHz)

Birmingham, AL
 Anchorage, AK
 Fairbanks, AK
 Sitka, AK
 Flagstaff, AZ
 Tucson, AZ
 Yuma, AZ
 *Fayetteville, AR
 Alturas, CA
 *Eureka, CA
 Los Angeles, CA
 Stockton, CA
 Colorado Springs, CO
 Panama City, FL
 Tampa, FL
 Macon, GA
 Hilo, HI
 Honolulu, HI
 *Twin Falls, ID
 Mount Vernon, IL
 Rockford, IL
 Indianapolis, IN
 Des Moines, IA
 Garden City, KS
 Topeka, KS
 Bowling Green, KY
 *Monroe, LA
 *Calais, ME
 Portland, ME
 Baltimore, MD
 Grand Rapids, MI
 *Marquette, MI

Hibbing, MN
 Biloxi, MS
 Jefferson City, MO
 Glendive, MT
 Lewistown, MT
 Missoula, MT
 *Alliance, NE
 Kearney, NE
 Las Vegas, NV
 *McGil, NV
 Newark, NJ
 Albuquerque, NM
 Albany-Schenectady, NY
 Rochester, NY
 Asheville, NC
 *Fargo, ND
 Minot, ND
 Toledo, OH
 *Oklahoma City, OK
 Eugene, OR
 *La Grande, OR
 *Pittsburgh, PA
 Florence, SC
 *Eagle Butte, SD
 Sioux Falls, SD
 Memphis, TN
 Brady, TX
 *Dallas, TX
 *El Paso, TX
 Houston, TX
 Laredo, TX
 Lubbock, TX
 Salt Lake City, UT
 Lynchburg, VA
 Norfolk-Portsmouth-Newport News-Hampton, VA
 Tacoma, WA
 Huntington, WV
 Eau Claire, WI
 Rock Springs, WY
 Fajardo, PR

Handy Reference Table
UHF Allocations By Channels

Derived from Sec. 73.606 of FCC Rules and Regulations Governing Television

These Channel Allocations include all changes promulgated up to November 1, 1993. Asterisk (*) indicates channel reserved for non-commercial educational use.

CHANNEL NO. 14
(470-476 MHz)

- *Globe, AZ
- *Kingman, AZ
- *Barstow, CA
- *Bishop, CA
- San Francisco, CA
- Santa Barbara, CA
- *Susanville, CA
- Boulder, CO
- *Lamar, CO
- *Pelham, GA
- Rome, GA
- Hilo, HI
- Honolulu, HI
- Boise, ID
- *Jacksonville, IL
- Joliet, IL
- Evansville, IN
- *Decorah, IA
- *High Point, IA
- Sioux City, IA
- *Hays, KS
- Hoisington, KS
- Pittsburg, KS
- West Monroe, LA
- *Morgan City, LA
- Worcester, MA
- *Mount Pleasant, MI
- *Willmar, MN
- *Meridian, MS
- Billings, MT
- *Cut Bank, MT
- *Dillon, MT
- *Elko, NV
- Albuquerque, NM
- Bath, NY
- Greenville, NC
- Hickory, NC
- Grand Forks, ND
- Minot, ND
- *Oxford, OH
- Oklahoma City, OK
- *Brookings, OR
- *Allendale, SC
- *Memphis, TN
- Amarillo, TX
- *Big Spring, TX
- El Paso, TX
- *Houston, TX
- Llano, TX
- Tyler, TX
- *Moab, UT
- Salt Lake City, UT
- Arlington, VA
- *Vancouver, WA
- Walla Walla, WA
- Wheeling, WV
- Suring, WI
- Casper, WY
- Tamuning, GU
- Ponce, PR

CHANNEL NO. 15
(476-482 MHz)

- Florence, AL
- Mobile, AL
- Phoenix, AZ
- *San Diego, CA
- *San Luis Obispo, CA
- *Leadville, CO
- *New Smyrna Beach, FL

- Lihue, HI
- Wailuku, HI
- *Grangeville, ID
- Pocatello, ID
- Champaign, IL
- Fort Wayne, IN
- Ottumwa, IA
- *Oakley, KS
- *Wichita, KS
- *Louisville, KY
- Lafayette, LA
- *Bad Axe, MI
- *Ironwood, MI
- *Manistique, MI
- *Austin, MN
- Greenville, MS
- *Lowry City, MO
- Poplar Bluff, MO
- *Helena, MT
- Omaha, NE
- Las Vegas, NV
- *Winnemucca, NV
- *Hanover, NH
- *Carlsbad, NM
- *Farmington, NM
- *Socorro, NM
- *Tucumcari, NM
- Oneonta, NY
- Fargo, ND
- *Williston, ND
- Ashtabula, OH
- *Elk City, OK
- *Hugo, OK
- *Bend, OR
- Lancaster, PA
- Florence, SC
- Rapid City, SD
- *Knoxville, TN
- Abilene, TX
- *Bryan, TX
- *Price, UT
- *Norfolk-Portsmouth-Newport News-Hampton, VA
- *Roanoke, VA
- *Centralia, WA
- Parkersburg, WV
- Madison, WI
- Christiansted, VI

CHANNEL NO. 16
(482-488 MHz)

- *Munford, AL
- *Flagstaff, AZ
- *Nogales, AZ
- *Yuma, AZ
- Little Rock, AR
- Redding, CA
- *Santa Cruz, CA
- *Alamosa, CO
- *Craig, CO
- Key West, FL
- *Marathon, FL
- *Marianna, FL
- *Tampa, FL
- *Sandpoint, ID
- *Olney, IL
- Quincy, IL
- South Bend, IN
- Dubuque, IA
- Somerset, KY
- Salisbury, MD
- *Fairmont, MN
- Jackson, MS
- Joplin, MO

- St. Joseph, MO
- *Glendive, MT
- Great Falls, MT
- McCook, NE
- Orchard, NE
- *Yerington, NV
- *Deming, NM
- *Waterlooville, NY
- Burlington, NC
- *Dayton, OH
- *Guymon, OK
- Lawton, OK
- Eugene, OR
- La Grande, OR
- *Pittsburgh, PA
- Scranton, PA
- Providence, RI
- *Beaufort, SC
- Greenville, SC
- *Aberdeen, SD
- Jackson, TN
- *Corpus Christi, TX
- Eagle Pass, TX
- Longview, TX
- Lubbock, TX
- *Cedar City, UT
- *Monticello, UT
- Provo, UT
- Everett, WA
- Manitowoc, WI
- Rice Lake, WI
- Mayaguez, PR

CHANNEL NO. 17
(488-494 MHz)

- Tuscaloosa, AL
- *Page, AZ
- *Parker, AZ
- *Newark, AR
- Bakersfield, CA
- *Fort Bragg, CA
- *Gunnison, CO
- Jacksonville, FL
- *Miami, FL
- Atlanta, GA
- *Burley, ID
- *Weiser, ID
- Decatur, IL
- Rockford, IL
- Des Moines, IA
- Grand Rapids, MI
- *Iron Mountain, MI
- *Ely, MN
- *Minneapolis-St. Paul, MN
- *Bude, MS
- Columbia, MO
- Missoula, MT
- *Wolf Point, MT
- Grand Island, NE
- *Tonopah, NV
- Portsmouth, NH
- *Clayton, NM
- *Albany-Schenectady, NY
- Buffalo, NY
- Goldsboro, NC
- *Linville, NC
- Bismarck, ND
- Canton, OH
- Lima, OH
- *Ardmore, OK
- Bartlesville, OK
- *Woodward, OK
- *North Bend, OR
- Joplin, MO
- *The Dalles, OR

- Philadelphia, PA
- Sioux Falls, SD
- Nashville, TN
- Snyder, TX
- Texarkana, TX
- *Vernal, UT
- *Cheyenne, WY
- Charlotte Amalie, VI

CHANNEL NO. 18
(494-500 MHz)

- Dothan, AL
- *Holbrook, AZ
- Tucson, AZ
- El Dorado, AR
- *Chico, CA
- *Fresno, CA
- San Bernardino, CA
- *Grand Junction, CO
- *Sterling, CO
- Hartford, CT
- Clermont, FL
- *Chatsworth, GA
- *Vidalia, GA
- *Edwardsville, IL
- Lafayette, IN
- *Carroll, IA
- Davenport, IA
- *Garden City, KS
- Salina, KS
- Lexington, KY
- *Lake Charles, LA
- *Fryeburg, ME
- Jackson, MI
- *Hibbing, MN
- Laurel, MS
- *Oxford, MS
- *Carrollton, MO
- Butte, MT
- *Havre, MT
- Albion, NE
- *Atlantic City, NJ
- *Alamogordo, NM
- *Raton, NM
- Elmira, NY
- *Norwood, NY
- Charlotte, NC
- Zanesville, OH
- *Miami, OK
- *Bums, OR
- *Grants Pass, OR
- *Austin, TX
- Farwell, TX
- Midland, TX
- Sulphur Springs, TX
- Wichita Falls, TX
- *Ogden, UT
- *St. George, UT
- *Wenatchee, WA
- Eau Claire, WI
- Milwaukee, WI
- San Juan, PR

CHANNEL NO. 19
(500-506 MHz)

- Huntsville, AL
- *Prescott, AZ
- *Jonesboro, AR
- *Indio, CA
- Modesto, CA
- *Glenwood Springs, CO
- *Bradenton, FL

Albany, GA
 *Filer, ID
 Peoria, IL
 Madisonville, KY
 Newport, KY
 *Tallulah, LA
 Adams, MA
 Marquette, MI
 *University Center, MI
 St. Cloud, MN
 *Biloxi, MS
 *Kansas City, MO
 *Norfolk, NE
 *New Brunswick, NJ
 *Lovington, NM
 Santa Fe, NM
 *Jacksonville, NC
 *Ellendale, ND
 Shaker Heights, OH
 Muskogee, OK
 Johnstown, PA
 Columbia, SC
 Kingsport, TN
 Nacogdoches, TX
 Victoria, TX
 *Richfield, UT
 Pasco, WA
 La Crosse, WI

CHANNEL NO. 20
 (506-512 MHz)

Montgomery, AL
 *Hot Springs, AR
 Bishop, CA
 San Francisco, CA
 *Santa Barbara, CA
 *Yreka City, CA
 Denver, CO
 *Ourango, CO
 Waterbury, CT
 Washington, DC
 Fort Myers, FL
 Gainesville, FL
 *Wrens, GA
 Hilo, HI
 Honolulu, HI
 Idaho Falls, ID
 *Chicago, IL
 Springfield, IL
 *Indianapolis, IN
 Iowa City, IA
 Fort Scott, KS
 Natchitoches, LA
 New Orleans, LA
 Detroit, MI
 *Wadena, MN
 *Worthington, MN
 *Birchtree, MO
 Billings, MT
 Utica, NY
 Lexington, NC
 *Athens, OH
 Enid, OK
 Williamsport, PA
 Crossville, TN
 Houston, TX
 Sherman, TX
 Salt Lake City, UT
 *St. Johnsbury, VT
 Tacoma, WA
 *Wausau, WI
 Casper, WY
 Tamuning, GU
 Ponce, PR

CHANNEL NO. 21
 (512-518 MHz)

Birmingham, AL
 Mobile, AL
 Phoenix, AZ
 Hanford, CA
 Colorado Springs, CO
 *Fort Pierce, FL
 Brunswick, GA

*Lihue, HI
 Wailuku, HI
 *Vandalia, IL
 Fort Wayne, IN
 Fort Dodge, IA
 *Dodge City, KS
 *Manhattan, KS
 Louisville, KY
 *Murray, KY
 Minden, LA
 *Manistee, MI
 Duluth, MN
 *Clarksdale, MS
 *La Plata, MO
 *Springfield, MO
 *Albion, NE
 Las Vegas, NV
 Reno, NV
 Concord, NH
 Roswell, NM
 *Garden City, NY
 *Rochester, NY
 Asheville, NC
 Youngstown, OH
 *Astoria, OR
 Bend, OR
 Harrisburg, PA
 Florence, SC
 Rapid City, SD
 Beaumont, TX
 *Childress, TX
 Fort Worth, TX
 *San Angelo, TX
 Lynchburg, VA
 *Madison, WI
 *Christiansted, VI

CHANNEL NO. 22
 (518-524 MHz)

Tuskegee, AL
 *McNary, AZ
 *Blythe, CA
 *Cotati, CA
 Los Angeles, CA
 Fort Collins, CO
 *La Junta, CO
 *Montrose, CO
 Clearwater, FL
 Key West, FL
 *Royston, GA
 Savannah, GA
 *Macomb, IL
 South Bend, IN
 *Vincennes, IN
 Waterloo, IA
 *Phillipsburg, KS
 *Pikeville, KY
 *Annapolis, MD
 Springfield, MA
 *Calumet, MI
 *Brainerd, MN
 Hattiesburg, MS
 Grenada, MS
 *Flat River, MO
 St. Joseph, MO
 *Las Cruces, NM
 Raleigh, NC
 *Devils Lake, ND
 Dayton, OH
 *Ada, OK
 *Klamath Falls, OR
 Salem, OR
 Pittsburgh, PA
 Scranton, PA
 Allen, SD
 *Cookeville, TN
 *Galveston, TX
 *Marshall, TX
 Wolforth, TX
 *Logan, UT
 Burlington, VT
 Seattle, WA
 Spokane, WA
 Oshkosh, WI
 Mayaguez, PR

CHANNEL NO. 23
 (524-530 MHz)

Tuscaloosa, AL
 *Ajo, AZ
 *Safford, AZ
 Arcata, CA
 Bakersfield, CA
 *Ceres, CA
 Salida, CO
 Miami, FL
 *Pensacola, FL
 *Ashburn, GA
 Dalton, GA
 Decatur, IL
 Freeport, IL
 Marion, IN
 Ames, IA
 Cimarron, KS
 *Elizabethtown, KY
 *De Ridder, LA
 Waterville, ME
 *East Lansing, MI
 *Petoskey, MI
 Minneapolis-St. Paul, MN
 *Greenwood, MS
 Cape Girardeau, MO
 *Columbia, MO
 Missoula, MT
 Beatrice, NE
 *Camden, NJ
 Albuquerque, NM
 Albany-Schenectady, NY
 *Buffalo, NY
 Morgantown, NC
 *Jamestown, ND
 Akron, OH
 Tulsa, OK
 Coos Bay, OR
 Altoona, PA
 *Conway, SC
 *Sioux Falls, SD
 Brownsville, TX
 Garland, TX
 *San Antonio, TX
 *Richmond, VA
 Yakima, WA
 Charleston, WV
 *Charlotte Amalie, VI

CHANNEL NO. 24
 (530-536 MHz)

Fort Smith, AR
 Chico, CA
 Fresno, CA
 *San Bernardino, CA
 Steamboat Springs, CO
 *Trinidad, CO
 *Hartford, CT
 *Orlando, FL
 Tallahassee, FL
 Macon, GA
 *Moine, IL
 *Lafayette, IN
 *Mason City, IA
 Wichita, KS
 *Bowling Green, KY
 *Lafayette, LA
 *Shreveport, LA
 Baltimore, MD
 Ironwood, MI
 *West Branch, MI
 *Alexandria, MN
 Meridian, MS
 St. Louis, MO
 Butte, MT
 *Falls City, NE
 *Syracuse, NY
 Minot, ND
 *Hillsboro, OH
 *Toledo, OH
 Portland, OR
 Erie, PA
 Charleston, SC
 *Athens, TN

Memphis, TN
 Austin, TX
 *Del Rio, TX
 Odessa, TX
 *Wichita Falls, TX
 Ogden, UT
 Oanville, VA
 Bellingham, WA
 Pullman, WA
 *Morgantown, WV
 Milwaukee, WI
 San Juan, PR

CHANNEL NO. 25
 (536-542 MHz)

*Huntsville, AL
 Pine Bluff, AR
 *Ridgecrest, CA
 *Watsonville, CA
 Longmont, CO
 Orange Park, FL
 Tequesta, FL
 *Dawson, GA
 Pocatello, ID
 Peoria, IL
 Evansville, IN
 *Mount Ayr, IA
 *Emporia, KS
 *Ashland, KY
 Alexandria, LA
 *Houlton, ME
 Hagerstown, MO
 Boston, MA
 Saginaw, MI
 *St. Cloud, MN
 Gulfport, MS
 Jefferson City, MO
 *Fallon, NV
 Carlsbad, NM
 *New York, NY
 *Greenville, NC
 *Cleveland, OH
 Oklahoma City, OK
 Columbia, SC
 Victoria, TX
 Waco, TX
 *Onancock, VA
 Richland, WA
 La Crosse, WI

CHANNEL NO. 26
 (542-548 MHz)

Florence, AL
 *Montgomery, AL
 Hot Springs, AR
 *Brawley, CA
 San Francisco, CA
 Visalia, CA
 Pueblo, CO
 New London, CT
 *Washington, DC
 Daytona Beach, FL
 Naples, FL
 Augusta, GA
 Hilo, HI
 Honolulu, HI
 *Coeur d'Alene, ID
 Chicago, IL
 *Terre Haute, IN
 Burlington, IA
 Fort Scott, KS
 New Orleans, LA
 *Biddeford, ME
 Bernidji, MN
 *Mankato, MN
 *Joplin, MO
 *Poplar Bluff, MO
 Great Falls, MT
 *Omaha, NE
 Jamestown, NY
 Wilmington, NC
 *Winston-Salem, NC
 Bismarck, ND
 Springfield, OH

UHF Allocations

*Enid, OK
*Medford, OR
*Knoxville, TN
*Ablene, TX
*El Paso, TX
*Houston, TX
*Sherman, TX
*Uvalde, TX
*Salt Lake City, UT
*Rochester, WA
*Green Bay, WI
*Ponce, PR

CHANNEL NO. 27 (548-554 MHz)

*Tucson, AZ
*Coalinga, CA
*Orlando, FL
*Sebring, FL
*Tallahassee, FL
*Draketown, GA
*Lihue, HI
*Wailuku, HI
*Marion, IL
*Quincy, IL
*Urbana, IL
*Sioux City, IA
*Topeka, KS
*Lexington, KY
*Baton Rouge, LA
*Worcester, MA
*Cadillac, MI
*Duluth, MN
*Tupelo, MS
*Springfield, MO
*Reno, NV
*Roswell, NM
*Canton, NC
*Grand Forks, ND
*Bowling Green, OH
*Youngstown, OH
*Altus, OK
*Harrisburg, PA
*Sumter, SC
*Dallas, TX
*Laredo, TX
*Norfolk-Portsmouth-NewportNews-
Hampton, VA
*Roanoke, VA
*Wenatchee, WA
*Madison, WI
*Cheyenne, WY
*Christiansted, VI

CHANNEL NO. 28 (554-560 MHz)

*Douglas, AZ
*Russellville, AR
*Los Angeles, CA
*Oroville, CA
*Panama City, FL
*Tampa, FL
*Albany, GA
*Columbus, GA
*Preston, ID
*Elkhart, IN
*Cedar Rapids, IA
*Sedan, KS
*Natchitoches, LA
*Salisbury, MD
*New Bedford, MA
*Flint, MI
*King City, MO
*Rolla, MO
*Durham, NC
*Columbus, OH
*Ardmore, OK
*Eugene, OR
*Johnstown, PA
*Wilkes-Barre, PA
*Hardeeville, SC
*Cookeville, TN
*Corpus Christi, TX
*Bryan, TX

Lubbock, TX
*Rutland, VT
*Bristol, VA
*Spokane, WA
*Tacoma, WA
*Menomonie, WI
*Sheboygan, WI

CHANNEL NO. 29 (560-566 MHz)

Seima, AL
*Fayetteville, AR
*Bakersfield, CA
*Eureka, CA
*Sacramento, CA
*Ocala, FL
*West Palm Beach, FL
*Cochran, GA
*Kokomo, IN
*Dubuque, IA
*Paducah, KY
*Somerset, KY
*Lake Charles, LA
*Traverse City, MI
*Minneapolis-St. Paul, MN
*Jackson, MS
*KalisPELL, MT
*Hastings, NE
*Hobbs, NM
*Albany-Schenectady, NY
*Buffalo, NY
*Wilmington, NC
*Philadelphia, PA
*State College, PA
*Greenville, SC
*Fayetteville, TN
*Decatur, TX
*San Antonio, TX
*Charlottesville, VA
*Yakima, WA
*Charleston, WV

CHANNEL NO. 30 (566-572 MHz)

*El Dorado, AR
*Fresno, CA
*Paradise, CA
*San Bernardino, CA
*New Britain, CT
*Fort Myers, FL
*Jacksonville, FL
*Atlanta, GA
*Bloomington, IN
*Carroll, IA
*Davenport, IA
*Chanute, KS
*Marshall, MN
*Thief River Falls, MN
*Meridian, MS
*St. Louis, MO
*Coming, NY
*Wilson, NC
*Portsmouth, OH
*Toledo, OH
*Shawnee, OK
*Grants Pass, OR
*Portland, OR
*Rock Hill, SC
*Memphis, TN
*Nashville, TN
*Odessa, TX
*Ogden, UT
*Keyser, WV
*Milwaukee, WI
*San Juan, PR

CHANNEL NO. 31 (572-578 MHz)

Huntsville, AL
*Mobile, AL
*Harrison, AR
*Sacramento, CA

Twentynine Palms, CA
*Denver, CO
*Albany, GA
*Pocatello, ID
*Peoria, IL
*Centerville, IA
*Owensboro, KY
*Alexandria, LA
*Hagerstown, MD
*Ann Arbor, MI
*Cleveland, MS
*New York, NY
*Rochester, NY
*Lumberton, NC
*Newark, OH
*Elk City, OK
*Klamath Falls, OR
*Fort Worth, TX
*Victoria, TX
*Hartford, VT
*Farmville, VA
*Richland, WA
*Williamson, WV
*La Crosse, WI

CHANNEL NO. 32 (578-584 MHz)

Montgomery, AL
*San Francisco, CA
*Pueblo, CO
*Washington, DC
*Lakeland, FL
*Toccoa, GA
*Hilo, HI
*Honolulu, HI
*Chicago, IL
*Council Bluffs, IA
*Waterloo, IA
*Pratt, KS
*Louisville, KY
*New Orleans, LA
*Greenfield, MA
*Sault Ste. Marie, MI
*St. James, MN
*Yazoo City, MS
*Kansas City, MO
*Great Falls, MT
*Albuquerque, NM
*High Point, NC
*Xenia, OH
*McAlester, OK
*Salem, OR
*Jackson, TN
*Abilene, TX
*Nacogdoches, TX
*Provo, UT
*Appleton, WI
*Aguadilla, PR

CHANNEL NO. 33 (584-590 MHz)

Tuscaloosa, AL
*Anchorage, AK
*Phoenix, AZ
*San Luis Obispo, CA
*Durango, CO
*Miami, FL
*Pensacola, FL
*Valdosta, GA
*Waukuku, HI
*Idaho Falls, ID
*De Kalb, IL
*Fort Wayne, IN
*Ottumwa, IA
*Wichita, KS
*Baton Rouge, LA
*Shreveport, LA
*Cadillac, MI
*Crookston, MN
*Springfield, MO
*Las Vegas, NV
*Pawnee City, NV
*Roswell, NM
*Utica, NY

*Asheville, NC
*Youngstown, OH
*Harrisburg, PA
*Florence, SC
*McMinnville, TN
*Dallas, TX
*Burlington, VT
*Norfolk-Portsmouth-NewportNews-
Hampton, VA
*Bellevue, WA
*Huntington, WV
*Wausau, WI
*Cheyenne, WY

CHANNEL NO. 34 (590-596 MHz)

Ozark, AL
*Lake Havasu City, AZ
*El Dorado, AR
*Eureka Springs, AR
*Los Angeles, CA
*Dover, DE
*Fort Pierce, FL
*Athens, GA
*Baxley, GA
*South Bend, IN
*Ames, IA
*Salina, KS
*Campbellsville, KY
*New Bedford, MA
*Magee, MS
*Senatobia, MS
*Binghamton, NY
*Lake Placid, NY
*Raleigh, NC
*Columbus, OH
*Oklahoma City, OK
*Eugene, OR
*Beaumont, TX
*Lubbock, TX
*Texarkana, TX
*Waco, TX
*Bellingham, WA
*Spokane, WA
*Fond du Lac, WI
*San Jardo, PR
*San Sebastian, PR

CHANNEL NO. 35 (596-602 MHz)

*Barstow, CA
*Salinas-Monterey, CA
*Fort Walton Beach, FL
*Miami, FL
*Orlando, FL
*Lafayette, GA
*Warner Robbins, GA
*Twin Falls, ID
*La Salle, IL
*Hazard, KY
*Madisonville, KY
*Lewiston, ME
*North Adams, MA
*Bad Axe, MI
*Grand Rapids, MI
*International Falls, MN
*Winona, MN
*Tupelo, MS
*Vicksburg, MS
*Bowling Green, MO
*Joplin, MO
*Jacksonville, NC
*Lima, OH
*Claremore, OK
*Erie, PA
*Philadelphia, PA
*Columbia, SC
*Kerrville, TX
*Marshall, TX
*Richmond, VA
*Yakima, WA

**CHANNEL NO. 36
(602-608 MHz)**

- *Florence, AL
- *Little Rock, AR
- *Palm Springs, CA
- *San Jose, CA
- *Cape Coral, FL
- *Madison, FL
- *Atlanta, GA
- *Oavenport, IA
- *Red Oak, IA
- *Hutchinson, KS
- *Lexington, KY
- *New Iberia, LA
- *Oakland, MO
- *Jefferson City, MO
- *Atlantic City, NJ
- *Elmira, NY
- *Charlotte, NC
- *Roanoke Rapids, NC
- *Toledo, OH
- *Lawton, OK
- *Roseburg, OR
- *Providence, RI
- *Charleston, SC
- *Sioux Falls, SD
- *Austin, TX
- *Odessa, TX
- *Paris, TX
- *Milwaukee, WI
- *Park Falls, WI
- *Bayamon, PR

**CHANNEL NO. 37
(608-614 MHz)**

* Note: This channel reserved for radio-astronomy use.

**CHANNEL NO. 38
(614-620 MHz)**

- Pine Bluff, AR
- *San Francisco, CA
- *Santa Barbara, CA
- *Seaford, DE
- *St. Petersburg, FL
- *Columbus, GA
- *Hilo, HI
- *Honolulu, HI
- *Chicago, IL
- *Terre Haute, IN
- *Spirit Lake, IA
- *Lawrence, KS
- *Morehead, KY
- *Murray, KY
- *New Orleans, LA
- *Boston, MA
- *Mount Clemens, MI
- *Walker, MN
- *Greenville, NC
- *Scranton, PA
- *Greenwood, SC
- *Corpus Christi, TX
- *El Paso, TX
- *Tyler, TX
- *Roanoke, VA
- *Green Bay, WI

**CHANNEL NO. 39
(620-626 MHz)**

- *Dothan, AL
- *Tuscaloosa, AL
- *Phoenix, AZ
- *Bakersfield, CA
- *San Diego, CA
- *Crystal River, FL
- *Miami, FL
- *Wailuku, HI
- *Rockford, IL
- *Fort Wayne, IN
- *Newton, IA

- *Parsons, KS
- *West Monroe, LA
- *Kittery, ME
- *Cape Girardeau, MO
- *Paradise, NV
- *Amsterdam, NY
- *Wilmington, NC
- *Allentown, PA
- *Greenville, TN
- *Murfreesboro, TN
- *Oallas, TX
- *Houston, TX
- *Laredo, TX
- *Morton, WA
- *Parkersburg, WV
- *Marshfield, WI

**CHANNEL NO. 40
(626-632 MHz)**

- Anniston, AL
- *Tucson, AZ
- *Fort Smith, AR
- *Sacramento, CA
- *Santa Ana, CA
- *Sarasota, FL
- *Tallahassee, FL
- *Indianapolis, IN
- *Dubuque, IA
- *Bowling Green, KY
- *Springfield, MA
- *Jackson, MS
- *St. Louis, MO
- *Berlin, NH
- *Wildwood, NJ
- *Binghamton, NY
- *Fayetteville, NC
- *Toledo, OH
- *Ouncan, OK
- *Portland, OR
- *Greensburg, PA
- *Anderson, SC
- *Rio Grande City, TX
- *Bluefield, VA
- *Superior, WI
- *Fajardo, PR

**CHANNEL NO. 41
(632-638 MHz)**

- *Demopolis, AL
- *Yosemite Valley, CA
- *Denver, CO
- *Lake City, FL
- *Flintstone, GA
- *Macon, GA
- *Lansing, IA
- *Louisville, KY
- *Alexandria, LA
- *Bad Axe, MI
- *Battle Creek, MI
- *St. Cloud, MN
- *Kansas City, MO
- *Paterson, NJ
- *Albuquerque, NM
- *Tulsa, OK
- *Coos Bay, OR
- *Georgetown, SC
- *Johnson City, TN
- *Union City, TN
- *San Antonio, TX
- *Windsor, VT
- *Charlottesville, VA
- *Wheeling, WV

**CHANNEL NO. 42
(638-644 MHz)**

- Birmingham, AL
- *Mobile, AL
- *Little Rock, AR
- *Concord, CA
- *Palm Springs, CA
- *Santa Maria, CA
- *Palatka, FL

- *West Palm Beach, FL
- *Bloomington, IN
- *Wichita, KS
- *Natchez, MS
- *Alexandria, MN
- *Omaha, NE
- *Oneonta, NY
- *Charlotte, NC
- *Portsmouth, OH
- *Nashville, TN
- *Austin, TX
- *Odessa, TX
- *Paris, TX
- *Front Royal, VA
- *Kennewick, WA
- *Sturgeon Bay, WI
- *Yauco, PR

**CHANNEL NO. 43
(644-650 MHz)**

- *Louisville, AL
- *Coolidge, AZ
- *El Dorado, AR
- *Mountain Home, AR
- *Clovis, CA
- *Bridgeport, CT
- *Melbourne, FL
- *Bloomington, IL
- *Richmond, IN
- *Des Moines, IA
- *Topeka, KS
- *Rumford, ME
- *Battle Creek, MI
- *Redwood Falls, MN
- *Columbus, MS
- *Wiggins, MS
- *Syracuse, NY
- *Lorain, OH
- *Oklahoma City, OK
- *York, PA
- *Myrtle Beach, SC
- *Knoxville, TN
- *Bay City, TX
- *Palestine, TX
- *Blacksburg, VA
- *Virginia Beach, VA
- *Tornah, WI
- *Charlotte Amalie, VI

**CHANNEL NO. 44
(650-656 MHz)**

- Gadsden, AL
- *Rancho Palos Verdes, CA
- *San Francisco, CA
- *Pensacola, FL
- *St. Petersburg, FL
- *Valdosta, GA
- *Honolulu, HI
- *Chicago, IL
- *Evansville, IN
- *Salina, KS
- *Harlan, KY
- *Baton Rouge, LA
- *Millinocket, ME
- *Boston, MA
- *Winona, MN
- *Greenville, MS
- *Cambridge, OH
- *Lima, OH
- *Okmulgee, OK
- *Scranton, PA
- *Aiken, SC
- *Harlingen, TX
- *Waco, TX
- *Burlington, VT
- *Oanville, VA
- *Martinsburg, WV
- *Green Bay, WI
- *Agudilla, PR

**CHANNEL NO. 45
(656-662 MHz)**

- Montgomery, AL
- *Bakersfield, CA
- *Phoenix, AZ
- *Leesburg, FL
- *Miami, FL
- *Shreveport, LA
- *Baltimore, MO
- *Vanderbilt, MI
- *Minneapolis-St. Paul, MN
- *Columbia, MS
- *Houston, MS
- *Sikeston, MO
- *Lincoln, NE
- *Albany-Schenectady, NY
- *Winston-Salem, NC
- *Alliance, OH
- *Dayton, OH
- *Grove, OK
- *Lawton, OK
- *Chattanooga, TN
- *Rosenberg, TX
- *Seattle, WA
- *Richland Center, WI

**CHANNEL NO. 46
(662-668 MHz)**

- Green Valley, AZ
- *Gosnell, AR
- *Chico, CA
- *Ontario, CA
- *Salinas-Monterey, CA
- *Naples, FL
- *Panama City Beach, FL
- *Atlanta, GA
- *East St. Louis, IL
- *Paris, IL
- *South Bend, IN
- *Lexington, KY
- *Fort Kent, ME
- *Norwell, MA
- *Port Huron, MI
- *Binghamton, NY
- *Jamestown, NY
- *Belmont, NC
- *Norman, OK
- *Roseburg, OR
- *Belton, TX
- *West Point, VA
- *Clarksburg, WV
- *Kieler, WI
- *Guayama, PR

**CHANNEL NO. 47
(668-674 MHz)**

- Fresno, CA
- *Alamosa, CO
- *Jacksonville, FL
- *Macon, GA
- *Peoria, IL
- *Salisbury, MO
- *New Bedford, MA
- *Lansing, MI
- *Rochester, MN
- *Hattiesburg, MS
- *Linden-Newark, NJ
- *Rocky Mount, NC
- *Mansfield, OH
- *Tulsa, OK
- *Altoona, PA
- *Columbia, SC
- *Greenville, TX
- *Norton, VA
- *Yakima, WA
- *Madison, WI

**CHANNEL NO. 48
(674-680 MHz)**

- Huntsville, AL
- *Jonesboro, AR

UHF Allocations

San Jose, CA
*Columbus, GA
Cedar Rapids, IA
*Columbus, KS
Owensboro, KY
*Worcester, MA
Natchez, MS
*Omaha, NE
Burlington, NJ
Las Cruces, NM
Coming, NY
Greensboro, NC
*Cincinnati, OH
*Hugo, OK
Greenwood, SC
Galveston, TX
McAllen, TX
*Keyser, WV
Chippewa, WI
Ponce, PR

CHANNEL NO. 49 (680-686 MHz)

El Dorado, AR
*Visalia, CA
*Bridgeport, CT
Tice, FL
Bainbridge, GA
*Carrollton, GA
Springfield, IL
Muncie, IN
*Estherville, IA
Topeka, KS
Paducah, KY
New Orleans, LA
Saginaw, MI
*Littleton, NH
Buffalo, NY
*Akron, OH
Red Lion, PA
Spartanburg, SC
Conroe, TX
Irving, TX
Norfolk-Portsmouth-Newport News-
Hampton, VA
Vancouver, WA
*Charleston, WV
*Bloomington, WI
Racine, WI

CHANNEL NO. 50 (686-692 MHz)

Dpelika, AL
*Huntington Beach, CA
Santa Rosa, CA
Denver, CO
Washington, DC
Tampa, FL
*Young Harris, GA
Gary, IN
Hampton, IA
Ashland, KY
Detroit, MI
Kansas City, MO
Derry, NH
*Montclair, NJ
Albuquerque, NM
Watertown, NY
Cullowhee, NC
Raleigh, NC
Hendersonville, TN
Memphis, TN
Bryan-College Station, TX
*Dshkosh, WI
*Weirton, WV
Aguada, PR

CHANNEL NO. 51 (692-698 MHz)

Tolleson, AZ
Rogers, AR
Merced, CA

San Diego, CA
Fort Lauderdale, FL
Marianna, FL
Ocala, FL
*Flintstone, GA
*Young Harris, GA
*Charleston, IL
Hopkinsville, KY
Pikeville, KY
Portland, ME
Pittsfield, MA
Jackson, MS
Lincoln, NE
Batavia, NY
Newark, OH
Reading, PA
Katy, TX
Longview, TX
*Staunton, VA
Bellevue, WA
*Highland, WI

CHANNEL NO. 52 (698-704 MHz)

Tuscumbia, AL
Corona, CA
*Sacramento, CA
Cocoa, FL
Albany, GA
*Carnesville, GA
Carroll, IA
*Dwention, KY
Cumberland, MD
*Kalamazoo, MI
*Keene, NH
*Trenton, NJ
Ithaca, NY
Sandusky, OH
Oklahoma City, OK
Blanco, TX
Fort Worth, TX
*Courtland, VA
*Marion, VA
Mayville, WI
Carolina, PR

CHANNEL NO. 53 (704-710 MHz)

Fresno, CA
Castle Rock, CO
*Norwich, CT
Fort Walton Beach, FL
High Springs, FL
Pontiac, IL
*Bowling Green, KY
Lansing, MI
Atlantic City, NJ
*Rockingham, NC
Chillicothe, OH
Tulsa, OK
Pittsburgh, PA
Williamsport, PA
Cleveland, TN
*Goldvein, VA

CHANNEL NO. 54 (710-716 MHz)

Huntsville-Decatur, AL
Avalon, CA
*San Jose, CA
Augusta, GA
Columbus, GA
*Kankakee, IL
*Covington, KY
Slidell, LA
Baltimore, MD
Muskegon, MI
Omaha, NE
Poughkeepsie, NY
*Erie, PA
Jellico, TN
Austin, TX

Longview, TX
*Lynchburg, VA
Arecibo, PR

CHANNEL NO. 55 (716-722 MHz)

Gulf Shores, AL
*Santa Barbara, CA
Leesburg, FL
Cordele, GA
Springfield, IL
Fort Wayne, IN
Poplar Bluff, MO
Amsterdam, NY
Riverhead, NY
Akron, OH
Hillsboro, OH
*State College, PA
*Rock Hill, SC
*Crossville, TN
Conroe, TX
Lake Dallas, TX
*Norfolk-Portsmouth-Newport News-
Hampton, VA
Kenosha, WI

CHANNEL NO. 56 (722-728 MHz)

Arab, AL
Anaheim, CA
*Salinas-Monterey, CA
Melbourne, FL
*Panama City, FL
*Gary, IN
Danville, KY
*Waldorf, MD
Cambridge, MA
*Detroit, MI
Wiggins, MS
Syracuse, NY
*Franklin, NC
*Columbus, OH
Hazleton, PA
Lowry, SD
Jacksonville, TX
*Danville, VA
*Fairfax, VA
*Tacoma, WA

CHANNEL NO. 57 (728-734 MHz)

Springdale, CA
Ventura, CA
Live Oak, FL
*Atlanta, GA
Hazard, KY
Madisonville, KY
*Springfield, MA
Bad Axe, MI
*Plattsburgh, NY
*Lima, OH
*Altoona, PA
Philadelphia, PA
Columbia, SC
Baytown, TX
*Richmond, VA
*Parkersburg, WV
Janesville, WI

CHANNEL NO. 58 (734-740 MHz)

Sierra Vista, AZ
*Los Angeles, CA
Stockton, CA
Bunnell, FL
Fort Walton Beach, FL
Perry, GA
Salem, IN
*Burlington, IA
Vineyard Haven, MA

*Ann Arbor, MI
Asbury Park, NJ
*New Brunswick, NJ
*Glens Falls, NY
*Concord, NC
*Youngstown, OH
Nashville, TN
Dallas, TX
Milwaukee, WI
*Caguas, PR

CHANNEL NO. 59 (740-746 MHz)

Big Bear Lake, CA
Sanger, CA
Denver, CO
New Haven, CT
*Jacksonville, FL
Stuart, FL
Peoria, IL
Indianapolis, IN
Bowling Green, KY
Vineland, NJ
*Utica, NY
*Andrews, NC
Waynesville, NC
Lebanon, PA
Lewisburg, WV

CHANNEL NO. 60 (746-752 MHz)

Dothan, AL
Gadsden, AL
*San Mateo, CA
Sebring, FL
*Elberton, GA
Aurora, IL
*Madison, IN
Merrimack, NH
Bethlehem, PA
Livingston, TN
Harrington, TX
San Antonio, TX
Tyler, TX
Roanoke, VA
Martinsburg, WV
Arecibo, PR

CHANNEL NO. 61 (752-758 MHz)

Mobile, AL
Phoenix, AZ
Porterville, CA
Hartford, CT
Wilmington, DE
Gainesville, FL
Palm Beach, FL
*Muncie, IN
Ashland, KY
Owensboro, KY
Bay City, MI
*Rochester, NY
Saranac Lake, NY
Greensboro, NC
Cleveland, OH
Chattanooga, TN
Houston, TX

CHANNEL NO. 62 (758-764 MHz)

*Birmingham, AL
Riverside, CA
*Santa Rosa, CA
Venice, FL
Hammond, IN
Lexington, KY
Hammond, LA
*Frederick, MD
Presque Isle, ME
Lawrence, MA

UHF Allocations

Detroit, MI
 Kansas City, MO
 Atlantic City, NJ
 Arcade, NY
 Kingston, NY
 Asheville, NC
 Fayetteville, NC
 *Steubenville, OH
 Oklahoma City, OK
 *Lowry, SD
 Killeen, TX
 *Seattle, WA
 *San Juan, PR

CHANNEL NO. 63
(764-770 MHz)

*Montgomery, AL
 Oxnard, CA
 Boca Raton, FL
 Palatka, FL
 Monroe, GA
 *Streator, IL
 Angola, IN
 Bloomington, IN
 Des Moines, IA
 Newton, NJ
 Athens, OH
 Tulsa, OK
 Sumter, SC
 *Bluefield, VA
 Richmond, VA

CHANNEL NO. 64
(770-776 MHz)

Barstow, CA
 Stockton, CA
 *Seaford, DE
 Destin, FL
 Inverness, FL
 Macon, GA
 Kalamazoo, MI
 Kannapolis, NC
 Cincinnati, OH
 Scranton, PA
 Providence, RI
 Tullahoma, TN
 Mineola, TX
 Charlottesville, VA
 Anacortes, WA
 Naranjito, PR

CHANNEL NO. 65
(776-782 MHz)

Bakersfield, CA
 San Jose, CA

*New Haven, CT
 Orlando, FL
 *Cedartown, GA
 *Freeport, IL
 *Springfield, IL
 Beattyville, KY
 Cumberland, MD
 Vineland, NJ
 *Ithaca, NY
 Defiance, OH
 El Paso, TX
 Ashland, VA
 Blacksburg, VA

CHANNEL NO. 66
(782-788 MHz)

Opelika, AL
 Vallejo-Fairfield, CA
 Bradenton, FL
 Panama City, FL
 Elgin, IL
 Joliet, IL
 Mariborough, MA
 Flint, MI
 *West Milford, NJ
 Forest City, NC
 *Springfield, OH
 Erie, PA
 Lebanon, TN
 Manassas, VA
 Fairmont, WV
 Frederiksted, VI

CHANNEL NO. 67
(788-794 MHz)

Troy, AL
 Salinas-Monterey, CA
 *Lake Worth, FL
 *Lihue, HI
 Galesburg, IL
 Anderson, IN
 Morehead, KY
 *Baltimore, MD
 Iliion, NY
 Smithtown, NY
 Springville, NY
 *Bryson City, NC
 High Point, NC
 Canton, OH
 Alvin, TX
 Olympia, WA

CHANNEL NO. 68
(794-800 MHz)

Birmingham, AL

*Los Angeles, CA
 Novato, CA
 *Cocoa, FL
 *Toccoa, GA
 Danville, IL
 *Louisville, KY
 Hagerstown, MD
 Boston, MA
 *Kansas City, MO
 Newark, NJ
 Syracuse, NY
 Mansfield, OH
 Lowry, SD
 Arlington, TX
 Grundy, VA
 Fond du Lac, WI
 Humacao, PR

CHANNEL NO. 69
(800-806 MHz)

San Diego, CA
 Hollywood, FL
 Atlanta, GA
 *Indianapolis, IN
 Des Moines, IA
 Paintsville, KY
 *East Lansing, MI
 Block Island, RI
 Allentown, PA
 Fredericksburg, VA

CHANNEL NO. 70
(806-812 MHz)

*Bowling Green, OH

CHANNEL NO. 71
(812-818 MHz)

None

CHANNEL NO. 72
(818-824 MHz)

None

CHANNEL NO. 73
(824-830 MHz)

None

CHANNEL NO. 74
(830-836 MHz)

None

CHANNEL NO. 75
(836-842 MHz)

None

CHANNEL NO. 76
(842-848 MHz)

*San Juan, PR

CHANNEL NO. 77
(848-854 MHz)

None

CHANNEL NO. 78
(854-860 MHz)

*Utuaado, PR

CHANNEL NO. 79
(860-866 MHz)

None

CHANNEL NO. 80
(866-872 MHz)

None

CHANNEL NO. 81
(872-878 MHz)

None

CHANNEL NO. 82
(878-884 MHz)

None

CHANNEL NO. 83
(884-890 MHz)

None

Assignments Affecting Borders

Channel Allocations for Canada and Mexico

Allocations within 250 miles of Canadian and Mexican Borders are as agreed upon by U.S. and respective countries through exchange of diplomatic notes. Mexico reports VHF within 250 miles, UHF within 200 miles. Plus (+) and Minus (-) symbols designate offset carrier positions of channels. (L) indicates limited allocation under "Working Arrangement" of Canadian-U.S.A. Television Agreement of 1952 as modified.

CANADA

Alberta

	VHF	UHF
Ashmont	12-(L)	53+
Athabaska	8-(L)	24+ 48
Banff	—	34
Barrhead	—	31+
Battle River	10(L)	—
Blairmore	—	15 31
Bonnyville	6(L) 9+	41
Brooks	—	30- 47+
Bumis	3(L) 5-(L)	20 47
Calgary	2+ 4 9+ 13-(L)	16 32 38 49 54
Camrose	—	47
Cardston	—	22+
Chateh	5	14
Claresholm	—	36
Cold Lake-Grand Center	—	25 49
Coronation	10	41
Coutts/Milk River	4-(L)	24+
Drayton Valley	—	24
Drumheller	12(L)	19 24 53
Edmonton	3 5+ 9- 11- 13+	17 23 28+ 39 45 51
Edson	—	41-
Entrance—See Hinton.	—	—
Etzikom	12+ (L)	31
Fairview	—	17+ 34
Falher	6-	—
Forestburg	—	27- 52
Fort MacLeod	—	19+ 25
Fort McMurray	9(L) 12	16 22+ 45
Fort Saskatchewan	—	33
Fort Vermilion	11	—
Grande Prairie	10- 13	19 30 35
Grouard Mission	—	18
Hanna	—	25+
High Level	8+	15+
High Prairie	2-	16 49+
High River	—	44
Hinton-Entrance	3+ (L) 8(L)	49
Innisfail	—	42+
Jasper	—	26
Jean D'Or Prairie	13	14+
Lac La Biche	2+ (L) 10-(L)	16+
Lacombe	—	44-
Lavoy	—	19+
Leduc	—	57
Lethbridge	7 10-(L) 13+	17 23+ 28 50
Lloydminster	2 4-	24 30 42 48 54-
Lougheed	7-(L)	16-
Manning	12-	15-
Medicine Hat	6 8 13-(L)	21- 34+ 51
Olds	—	30+
Oyen	2-(L)	23-
Peace River	3- 7 9(L)	14 48
Pincher Creek	—	42
Pivot	4+ (L)	—
Plamondon	—	22
Ponoka	—	46
Provost	—	18 35
Raymond	—	20-
Red Deer	6- 8+ 10+ (L)	20 26 31-
Rocky Mountain House	12-(L)	19-
Rosemary	11(L)	—
St. Paul	—	21+
Slave Lake	4+ 11(L)	20 41
Stettler	—	34-
Taber	—	15-
Valleyview	—	17- 34+
Vegreville	—	38+

Alberta (continued)

	VHF	UHF
Vermilion	—	26 32
Vulcan	—	27
Wainwright	—	31+
Westlock-Barrhead	—	53
Wetaskiwin	—	41+
Whitecourt	9(L) 12+	32

British Columbia

	VHF	UHF
Armstrong	—	26-
Ashcroft	—	49+
Bonington	13+ (L)	—
Burns Lake	4+ 7+ (L)	—
Campbell River	7- 13	14- 51
Canal Flats	12(L)	—
Cassiar	7	—
Castlegar	—	41
Chetwynd	7(L)	—
Chilliwack	3(L)	14+ 30 36 47+
Clinton	9+ (L)	—
Comox	—	20+ 54+
Courtenay	9-(L) 11	49
Cranbrook	3+ (L) 5+ (L) 10 13(L)	24 43 59+
Crawford Bay	5(L)	—
Creston	3(L)	44+
Dawson Creek	5	15 20 33
Duncan	—	54
Enderby	—	16 36 47 53
Femie	8(L)	21+ 51+
Fort Fraser	6	—
Fort Nelson	8	14+
Fort St. James	—	16
Fort St. John	2+ (L) 9+ (L) 11	14+
Golden	13(L)	41+
Grand Forks	—	36-
Hazleton	9+ (L)	—
Hope	—	38
Horsefly	10(L)	—
Houston	2+ (L) 8(L)	23
Kamloops	4+ 6+ (L)	22- 44 50+
Kelowna	2 5-(L)	21 45 51 69+
Kimberley	—	27
Kinnaird	—	19
Kitimat	—	14 19
Lake Cowichan	—	48
Lilloet	—	23+
McBride	6(L)	—
Merritt	—	41-
Nanaimo	—	50 60 69
Natal	11(L)	—
Nelson	3+ (L) 9(L)	50-
New Denver	—	17
Oliver	3+ (L) 8(L)	43+
100 Mile House	3 5-	—
Ootsa Lake	5(L) 10	—
Osoyoos	—	49-
Parksville	—	44-
Peachland	—	29-
Pemberton	4-(L)	—
Penticton	10(L) 13	17 23
Port Alberni	3+ (L)	36+ 41
Port Hardy	6 8	15
Powell River	—	22 33 43-
Prince George	2 4(L) 12	14 19 24
Prince Rupert	6+ 7	15 20
Princeton	—	35+
Purden Lake	10(L)	—
Quesnel	—	22+

Channel Allocations for Canada & Mexico

British Columbia (continued)

	VHF	UHF
Radium	—	17 28 52+
Revelstoke	—	43-
Rosland	—	52
Salmon Arm	9-(L)	34+
Saltspring Island	—	21-
Smithers	5+ 13	15+
Sparwood	—	33
Spillimacheen	—	69
Squamish	—	55
Summerland	—	48+
Terrace	3 11	22 27
Trail	8+(L) 11	14
Valemount	13+(L)	—
Vancouver	2+ 8+ 10+	15(L) 26 32 42 52 58 63(L) 68(L)
Vanderhoof	—	18
Vernon	7- 12(L)	24- 42+
Victoria	6	29 40 46 66
Warfield	—	30
Whistler	13+(L)	—
Williams Lake	—	15
Wilson Creek	—	23
Woss Camp	12	—

Manitoba

	VHF	UHF
Alonsa	—	14 24+ 34 46
Altona	—	34+
Beausejour	—	23+
Birch River-Harte Mtn.	4-(L) 10-(L)	17 45+
Boissevain	—	29+
Brandon	4+ 5+(L)	21+ 27 43
Carberry	—	49+
Carman	—	31
Churchill	4 8	14 19
Dauphin-Baldy Mtn.	6-(L) 8 12-(L)	15+ 18+ 26
Dawson Bay	—	14+ 25+ 41- 47
Fairford	7-(L)	40-
Fisher Branch	8-(L) 10+(L)	32 43-
Fin Flon	3- 10+(L) 13-(L)	28 34
Foxwarren	9(L) 11	28+ 33 50
Gimli	—	19
God's Lake Narrows	13	54
Grand Rapids	—	15
Island Lake	5+ 7(L) 11+	53
Jackhead	5(L)	23
Killamey	—	19+
Lac du Bonnet	4(L) 5-(L)	15+ 21 26- 39
Leaf Rapids	3(L) 6-(L) 11 13(L)	41
Little Grand Rapids	9-(L)	—
Lynn Lake	—	15
Mafeking	2(L)	19+
Manigotagan	—	22
Matheson Island	—	18 29+ 41 47
McCreary	11(L)	—
McCusker Lake	2 6(L) 10 12	—
Melita	9+(L)	48+
Minnedosa	2-(L)	17+
Morden-Winkler	—	50
Neepawa	—	39+
Oak Lake	—	32
Oxford House	8	52
Pembina Valley	—	18 28- 41- 47+
Pine Falls	11-(L)	—
Piney	—	29
Portage la Prairie	13+	40 53+
Roblin	—	48-
Russell	—	22
Ste. Rose du Lac	3+(L)	38
Selkirk	—	17
Sherridon	—	14- 42 48
Snow Lake	—	41+
Steinbach	—	45
Swan River	—	29-
The Pas	4(L) 6+ 7(L) 12+(L)	27+
Thompson	4+ 5 7+ 9+	14
Vassar	—	24+ 41+ 47- 53
Virden	—	35
Waasagamach	9(L)	47+

Manitoba (continued)

	VHF	UHF
West Hawk	—	22- 28 40+ 46
Winnipeg	3- 6- 7+ 9+ 13	25+ 36 42 48 54 65

New Brunswick

	VHF	UHF
Allardville	3(L)	51+
Bathurst	—	28+ 50-
Bon Accord	6-	43
Buctouche	—	49-
Campbellton	4-(L) 7-(L) 9-(L) 12	23- 35
Caraget	—	20+ 54
Chatham	6(L)	40
Chipman	—	24
Dalhousie	—	55+
Dorchester	—	50+
Edmundston	4-(L) 13+(L)	26 36
Fredericton	5-(L) 11+(L)	19 41+ 47- 53 59+
Grand Falls	—	49
McAdam	—	28- 51-
Milltown	—	32+
Moncton	2 7 11	16+ 27 33- 39 44+
Newcastle	—	34-
Oromocto	—	31-
Perth	—	30+
Richibucto	—	55-
Sackville	—	66
St. Andrews	—	26+
Saint John	4+ 9+ 12+(L)	17 23+ 29 35+ 69+
St. Leonard	—	18
St. Quentin	—	52+
St. Stephen	—	20+
Salisbury	—	21
Shediac	—	62
Shippegan	—	43-
Sussex	—	57
Tracadie	—	30-
Woodstock	3+(L)	50

Newfoundland

	VHF	UHF
Argentia	3+	41
Baie Verte	3(L)	41
Bay Roberts	—	27
Bishops Falls	—	52+
Bonavista	10(L)	45
Bonne Bay	2	52
Botwood	—	34
Buchans	7(L)	45+
Burgeo	—	41
Carbonear-Harbour Grace	—	43
Carmanville	7+(L)	—
Churchill Falls	9+(L)	15 20
Clareville	7(L)	42
Conche	12(L)	45-
Comer Brook	5(L) 10-(L)	14 27- 43
Cow Head	8+(L)	42-
Deer Lake	8-(L) 12+(L)	48
Fox Harbour	7	14+
Gander	—	21 26+ 48+
Goose Bay	8	14 19
Grand Bank—Fortune	2+(L)	20 26 45-
Grand Falls	4(L) 11+	30+
Hampden	13(L)	—
Hawkes Bay	4+(L)	52-
Hermitage	4+(L)	49
Labrador City	11 13	14 19
Lamaline	—	18 42+
Lewisporte	—	50
Marystown	5+(L) 11(L)	17
Millertown	9(L)	42-
Mt. St. Margaret	9+	49+
Musgrave Harbour	9(L)	49-
Placentia	12	28
Port au Port	13+(L)	52+
Port aux Basques	3-	34
Portland Creek	13+(L)	34+
Port Rexton	13-	20-
Ramea	13(L)	—

Channel Allocations for Canada & Mexico

Newfoundland (continued)

	VHF	UHF
Red Rocks	11-	45
Roddickton	11(L)	34-
Rose Blanche	9(L)	—
St. Albans	9(L)	33 38 44
St. Andrews	6+(L)	23
St. Anthony	2+(L) 6	42+ 48-
St. Georges	—	30
St. John's	2 4-(L) 6+ 8+	14 19 24 30 35
St. Lawrence	—	48-
St. Mary's	10-(L)	44+
St. Vincent's	7-(L)	34+
Springdale	13-(L)	20+
Stephenville	4-(L) 8(L)	24
Sunnyside	9+(L)	—
Trepassey	4(L)	—
Wabana	—	52-
Wesleyville	5(L)	41-

Northwest Territories

	VHF	UHF
Baker Lake	9+	—
Cape Dorset	9	—
Eskimo Point	9	—
Fort McPherson	13	—
Fort Providence	13	—
Fort Simpson	9	—
Fort Smith	8-(L)	—
Frobisher Bay	8	—
Hay River	7	—
Igloolik	9	—
Inuvik	6	—
Norman Wells	9	—
Pangnirtung	9	—
Pine Point	4	—
Rae/Edzo	10	—
Rankin Inlet	9	—
Resolute	9	—
Yellowknife	8	14

Nova Scotia

	VHF	UHF
Amherst	—	22 56
Annapolis Royal	—	49+
Antigonish	9	50
Aspen	5-(L)	—
Bridgetown	—	15
Bridgewater	9-(L)	36
Caledonia	2+(L) 6+	21+ 42+
Canning	10	—
Canso	—	51
Cheticamp	2- 10	36-
Digby	—	18+ 52- 58
Dingwall	12+(L)	—
Glace Bay-Waterford	—	16+ 38 55+
Halifax	3 5 8(L) 13(L)	20- 26 32 38+ 43- 48+ 54 64+
Inverness	6 8-(L)	41
Kentville	—	30
Liverpool	12	31+
Louisburg	—	46-
Lunenburg	—	60
Middleton	8-(L)	46
Mulgrave	7+(L) 12+(L)	40
New Glasgow	4-(L)	15- 34+ 47+
New Waterford	—	43+
North Sydney	—	21
Parrsboro	—	40-
Pictou	—	68
Port Hawkesbury	3+(L)	28+
Sheet Harbour	2+(L) 11+(L)	29+
Shelburne	7+(L)	28+
Springhill	—	61
Sydney	4 5- 13(L)	27+ 33 49+
Sydney Mines	—	60
Tatamagouche	—	58+
Truro	—	18 55
Windsor	—	51
Wolfville	—	20-
Yarmouth	3-(L) 11-	40 45- 50-

Ontario

	VHF	UHF
Armstrong	10	—
Arnprior	—	20
Atikokan	7-	23+
Bala	—	59-
Bancroft	2+(L)	—
Barrie	3+	16+ 24- 33-(L) 46- 55+
Barry's Bay	—	19+ 39
Belleville-Deseronto	6-	15- 35- 53+(L) 64+ 69
Blind River	—	18
Brantford	—	34+(L)
Brockville	—	45+
Chapleau	7+(L) 13+(L)	33
Chatham	—	16- 48(L) 59(L) 64+(L)
Cloyne	—	55-(L)
Cobourg	—	66
Collingwood	—	42
Comwall	8+	31- 41+ 47 52- 63+
Deep River	3-(L)	52
Deseronto—See Belleville.	—	—
Driftwood	—	22-
Dryden	4+(L) 6 9-(L)	24
Elliot Lake	3 7-(L) 12+	21+
Espanola	—	22-
Exeter	—	14+
Fort Albany	8+	—
Fort Frances	5(L)	15 25
Gananoque	—	28-
Geraldton	7-(L) 13+	—
Goderich	—	33+
Gogama	—	23 29-
Golden Lake	—	41- 47-
Guelph	—	58-
Hamilton	11+(L)	36+ 65
Hanover	—	50
Hawkesbury	—	39- 48+
Hearst	4- 5+ 7(L)	—
Huntsville	8+(L) 11-(L) 13(L)	—
Kapusking	2+(L) 10 12	19+ 41+
Kearns—See Kirkland Lake.	—	—
Kenora	2+ 8(L) 13+(L)	16 38+ 44
Kingston	11-	19 32- 38(L) 48 58
Kirkland Lake-Kearns	2 11	—
Kitchener	13+	28(L) 39+ 56+(L) 61-(L)
Little Current	—	16-
London	10	18(L) 40 53(L) 69+
Manitouwadge	8+	15 20-
Marathon	11-	—
Mattawa	—	26 48
Maynooth	—	51+
McArthur's Mills	—	33- 42+(L)
Midland	7(L)	—
Moosonee	9(L)	—
Niagara Falls	—	55(L)
Nipigon	—	16 26
North Bay	4-(L) 6(L) 10-	32+ 45+ 50+
Opasatika	—	30+
Orillia	—	43
Oshawa	—	16+
Ottawa-Hull	4+ 6(L) 9+ 13+(L)	14- 24 30+ 40 49 60+ 65
Owen Sound	4+(L) 12-(L)	—
Paris	6+	—
Parry Sound	—	31- 42-
Pembroke	5+	17-
Penetanguishene	—	34- 51(L)
Peterborough	12+	18-(L) 27 44 54
Pickle Lake	9(L)	—
Prescott	—	26-
Red Lake	7(L) 10-	—
Renfrew	—	22
St. Catharines	—	60
St. Thomas	—	64-
Samia-Oil Springs	—	17+ 29+(L) 34-(L) 42-(L)
Sault Ste. Marie	2- 5(L)	51+ 63+(L) 68
Sioux Lookout	12+(L)	20 26- 38- 44 54+
Smiths Falls	—	36
Stevenson	—	22-(L)
Stratford	—	44+
Sturgeon Falls	7+	29+
Sudbury	5 9+(L) 13-(L)	19 25- 30 35+ 41+ 47 52-
Temagami	—	15 44+
Thessalon	—	36
Thunder Bay	2 4- 9 12(L)	14- 25- 30- 41-

Ontario (continued)

	VHF	UHF
Timmins	3-(L) 6+ 7-(L) 9-	26+ 48+ 54-
Tobermory	—	17- 26 43+
Toronto	5(L) 9	19- 25 30-(L) 41 47+ 52+ 57 63-(L) 68+
Trenton	—	40+
Uxbridge	—	22+
Vermillion	—	14 20+
Wawa	9+(L)	16 21- 27
Welland	—	20(L)
White River	12-(L)	—
Warton	2-	20-
Windsor	9-	26-(L) 32+ 54(L) 60-
Wingham	8-	45
Woodstock	—	31

Prince Edward Island

	VHF	UHF
Charlottetown	8+ 13+	25 31 42 52+
Elmira	11-(L)	—
St. Edward-St. Louis	4(L) 5+(L) 9+(L)	—
Souris	—	19+
Summerside	—	36+ 65

Quebec

	VHF	UHF
Aguanish	8(L)	14+
Alma	—	16+ 32+ 48+
Amos	—	41
Asbestos	—	47-
Ayer's Cliff	—	42+(L)
Baie Comeau	7-(L)	28 34+ 40+ 52
Baie St. Paul	—	18+
Baie Trinite	12-(L)	17
Bearn/Fabre	3(L)	18+ 27+
Beauceville	6(L)	—
Bianc Sablon	3-(L) 5(L)	—
Bolton-Est	—	55-(L)
Brisay	4	—
Buckingham	—	19+
Cabano	—	48-
Camp L-A1	5	—
Camp LG-2	6(L)	—
Camp LG-3	4 7(L)	—
Camp LG-4	6 7(L)	—
Camp Randal	3	—
Cap-aux-Meules	—	29+ 35+ 40+ 56+
Carleton	2-(L) 5	15+
Chandler	6+(L) 8-(L)	23(L)
Chapais	2	—
Chapeau	11+(L)	23+ 35
Chibougamau	4+(L) 5+	—
Chicoutimi	2+(L) 6 8+(L)	24 35 40 58
Clermont	—	41
Clonidorme	8+(L) 11(L)	—
Coaticook	—	62-
Cowansville	—	65+
Dolbeau	—	51+
Donnacona	—	25-
Drummondville	—	36+ 53
Eastmain	5	—
Escuminac	—	18+(L)
Estcourt	—	23
Fermont	7-(L) 9(L)	—
Forestville	—	25
Fort Chimo	2	—
Fort George	9(L)	—
Fort Rupert	9(L)	—
Gascons	—	32-
Gaspé	7(L) 9+(L)	18 35+
Gaspé Nord	5+(L)	—
Gethsemani-La Romaine	—	15
Granby	—	27- 54 59+
Grand Fonds	—	31 54+
Grand Vallee	6-(L)	—
Harrington Harbour	8-(L) 13(L)	—
Havre St. Pierre	12	—
Hull—See Ottawa, Ont.	—	—
Ile du Havre Aubert	—	16 51-

Quebec (continued)

	VHF	UHF
Inoucdjouac	9+(L)	—
Joliette	—	43
Jonquiere	4+(L) 12+	14- 19- 53-
Joutel	11-(L)	—
Lac Etchemin	—	17+ 55+
Lac Megantic	—	66+
Laforge	2	—
L'Anse a Valleau	12+(L)	—
La Pocatiere	—	28
La Sarre	—	23-
La Tabatiere	4(L) 10(L)	—
La Tuque	3-(L) 9-(L)	26+ 49-
Longue Pointe de Mingan	6(L)	—
Magdalen Islands	7-(L) 12-(L)	18+ 46+
Magog	—	30 68
Malartic—See Val d'Or.	—	—
Manicouagan	10	—
Maniwaki	—	15+
Matagami	9+(L)	—
Matane	6+(L)	14+ 43+
Mont Climent	13(L)	—
Mont Joli	6-	16- 27- 39- 45- 56
Mont Laurier	3+(L)	21- 27 54+
Mont Louis en Haut	—	19 29
Mont St. Michel	—	16+ 33+ 38+
Montmagny	—	57- 68+
Montreal	2 6+ 10 12	17 23 29 35+ 46 51- 56 62
Mont Tremblant	11(L)	—
Murdochville	10-(L)	21+ 31+ 47
Natashquan	—	16
New Carlisle	—	45
New Richmond	—	27+
Perce	11-(L) 13-(L)	14 40- 53-
Plessisville	—	29+
Port Daniel	7+(L)	16-(L)
Poste-de-la-Baleine	9(L)	—
Povungnituk	9(L)	—
Quebec	2+(L) 4 5- 11+	15- 20 33 38 65-
Radisson	8 10 13	—
Rapides des Joachims	8-(L)	—
Rimouski	2(L) 11-(L)	18+ 22 51
Riviere au Renard	2+(L) 4+(L)	—
Riviere au Tonnerre	2(L) 7(L)	—
Riviere du Loup	7+ 9+(L)	29- 50- 59
Riviere Ste. Paul	11(L)	15+ 21 27+
Roberval	10	45-
Rouyn-Noranda	4 8- 13(L)	20 33 38- 49
Ste. Adele	—	15 54-(L)
Ste. Agathe des Monts	—	32+ 42-
Ste. Anne des Monts	8-(L)	—
Ste. Marguerite-Marie	3-(L)	—
St. Fabien de Panet	13(L)	—
St. Felicien	—	43+
St. Fulgence	—	27
St. Georges-de-Beauce	—	19+
St. Hyacinthe	—	48-
St. Jean-Iberville	—	25
St. Jerome	4(L)	26
St. Michel des Saints	7+(L)	—
St. Pamphile	3+(L)	—
St. Prosper	—	50+
St. Rene de Matane	—	30 41-
Schefferville	7 9	—
Senneterre	—	54
Sept Iles	3 9-(L) 11+(L) 13+	36+ 48+
Shawinigan	—	18- 55 66
Sherbrooke	7 9(L)	14+ 24+ 50 60
Sorel	—	19- 64 69-
Stoneham	—	44
Temiscaming	12-(L)	22 28+(L) 40+ 53
Thetford Mines	—	21 32 42 52 61
Trois Pistoles	—	42+
Trois Rivieres	8(L) 13-	16- 28 39(L) 45
Val d'Or-Malartic	5- 7+(L) 10+(L)	19- 20 25+
	12+(L)	—
Valleyfield	—	68+
Victoriaville	—	34- 58+ 63
Ville de la Baie	9(L)	30+

Channel Allocations for Canada & Mexico

Saskatchewan

	VHF	UHF
Alticane	10+(L)	18+
Assiniboia	—	23-
Beauval	7+(L)	22-
Bellegarde	—	26- 54+
Biggar	—	29+
Broadview	—	49-
Buffalo Narrows	11	14
Canora	—	32-
Carlyle Lake	7+(L)	47-
Colgate	12	48
Creighton	—	45
Cypress Hills	2+(L)	19-
Davidson	—	14+ 54
Debden	—	22+
Esterhazy	—	19 25 41
Estevan	—	33+
Eston	—	22+
Fond du Lac	10	54
Fort qu'Appelle	7	27
Golden Prairie	10+(L)	—
Gravelbourg	—	39- 45+
Greenwater Lake	4+(L)	26+
Hudson Bay	9-(L) 11+(L)	28+
Humbolt	—	22
Ile a la Crosse	9(L)	15+
Indian Head	—	21+
Island Falls	7-(L)	27
Kamsack	—	54-
Kindersley	—	54+
La Loche	13-	15
La Ronge	12(L)	14+
Leoville	12+(L)	31
Maple Creek	—	16+
Marengo	—	15 26-
Meadow Lake	8-(L)	21
Melfort	2+(L)	24-
Melville	—	17-
Michel	8+(L)	29
Montreal Lake	11-(L)	19+
Moose Jaw-Marquis	4- 7-(L)	16 26 42
Moosomin	—	36+
Nipawin	10-(L)	29+
Norquay	7-(L) 13(L)	46+
North Battleford	6+ 7(L)	14- 41-
Oxbow	—	34+
Pelican Narrows	5-	—
Poncha	3(L)	22
Prince Albert	3+(L) 5 9+(L)	15 20 38
Rabbit Lake	12	—
Regina	2 9- 11+(L) 13-(L)	18 24+ 29 46
Riverhurst	10-(L)	25 43
Rosetown	—	40
Rosthern	—	25-
St. Brieux	7+(L)	19-
Saskatoon	4(L) 8+ 11 13(L)	17 23 28 33
Shaunavon	7+(L)	15+
Shellbrook	—	26+
Southend	13+(L)	14+
Stanley Mission	8(L)	15-
Stony Rapids/Black Lake	7	53
Stranraer	3-(L) 9	24-
Swift Current	5- 12-(L)	30 36
Tisdale	—	27-
Unity	—	27
Uranium City	8	53+
Warmley	3-	—
Watrous	—	36-
Weyburn	—	32+
Wilkie	—	16+
Willow Bunch	6-(L) 10+(L)	21
Wynyard	6 12+(L)	41+
Yorkton	5-(L) 10(L)	14 34
Zenon Park	—	21+

Yukon Territory

	VHF	UHF
Clinton Creek	8	22
Dawson	3 10	14 19
Elsa	9	15
Faro	8	15+

Yukon Territory (continued)

	VHF	UHF
Keno Hill	13	20
Mayo	7	23
Watson Lake	8+	14-
Whitehorse	2+ 6	14 19

MEXICAN BORDER ALLOCATIONS

Baja California

	VHF	UHF
Ciudad Constitucion	11	—
El Golfo	—	56
Ensenada	—	17 23 29+ 57
Guerrero Negro	2	—
La Paz	2 10	—
Mexicali	3 5+	14+ 20+ 32+ 38
Rosario	8-	—
San Felipe	—	30+
San Jose del Cabo	2	—
San Quintin	—	36
San Telmo	—	18+
Santa Catarina	12+	—
Santo Tomas	2+	59
Sauzal	—	41 61 70
Tecate	—	67 73
Tijuana	6 12	21- 27 33 45 57

Chihuahua

	VHF	UHF
Chihuahua	2- 4+ 5- 11-	14- 20 26-
Ciudad Camargo	7 10+	17 23
Ciudad Cuauhtemoc	5 9+	16+ 22+
Ciudad Delicias	6 13-	44- 50-
Ciudad Jimenez	8	19 25
Ciudad Juarez	2 5 11+	20+ 32- 44 56
Hidalgo del Parral	3- 7 12+	15+ 21+
Las Minas	—	17+ 23-
Las Palomas	—	27+
Madera	7 13+	—
Manuel Benavides	9-	—
Meoqui	—	56
Nuevo Casas Grandes	6 8+	18+ 24+ 30
Ojinaga	6	15
San Buenaventura	7 10-	21-
Santa Barbara	2	—

Coahuila

	VHF	UHF
Allende	—	46
Ciudad Acuna	—	34 40+ 58
Cuatro Ciénegas	—	53
Monclova	9+	29 35
Muzquiz	—	41 47
Nueva Rosita	4-	17- 23+
Parras	6	17+ 23-
Piedras Negras	3- 6	28 46 70
Sabinas	4-	59 65
Saltillo	2 5+ 7-	25- 44- 50
San Vicente	2	—
Torreón-Ciudad Lerdo-	—	—
Gomez Palacio	2+ 4 11+ 13+	—
Villa Acuna	7	—

Durango

	VHF	UHF
Ciudad Lerdo—See Torreón, Coah.	—	—
Durango	5 12	—
Gomez Palacio—See Torreón, Coah.	—	—

93%

**of people who use the
Television & Cable Factbook
are upper-level or mid-level managers.**

The rest are clearly on the way up.

It surprised even us. Frankly, while we knew we had the best organized and the most widely used resource in the industry (*Multichannel News* survey), we lacked the specifics to back up our convictions. Then, a blind survey we conducted this past year showed that, on average, 4.31 different people use each **Television & Cable Factbook** more than 10.18 times each month. Put another way, 23,705 different decision-makers and influencers refer to this important tool over 241,000 times monthly! Over 63% are in upper-level management, and some 30% have mid-level management positions. Corporate managers, programmers, engineers, marketers and financial people had the job responsibilities that most often appeared in our study.

It's hard to imagine that an advertising message that will receive nearly 3 million impressions in the course of a year won't be seen by the people you want to sell your products and services. Where else can people get information and the names and numbers they need quickly, accurately, and in one place? Only the **Television & Cable Factbook** has

Grade A and B contour maps of every commercial station in the U.S. And if you think our *Buyer's Guide* isn't the first place they go to find the products they need each day, maybe you'd better ask some of the thousands of subscribers who write or call us each year to make sure their company is listed.

The **Television & Cable Factbook** is the primary source for information about the total industry. A single ad will be seen all year by the men and women who can say "Yes" when you ask them to buy.

If the **Television & Cable Factbook** isn't part of your advertising plan, it should be. Now is the time to be planning for next year's placement in the industry's most respected resource... with less waste circulation than any other publication in television and cable. For a media kit that contains rates, ad sizes, and details on the research we talked about, call or write Gene Edwards, Advertising Director. It's not too early to start planning for next year...while some good positions are still available!



Television & Cable Factbook

2115 Ward Court, NW • Washington, DC 20037 • 202-872-9200

Channel Allocations for Canada & Mexico

Nuevo Leon

	VHF	UHF
Cadereyta	—	34
Ciudad Anahuac	—	71 77
Linares	—	15 21-
Montemorelos	—	45- 51
Monterrey	2+ 4- 6 8+ 10+ 12	16 22+ 28+ 34-
Sabinas Hidalgo	—	32 38

San Luis Potosi

	VHF	UHF
Ciudad Valles	3	—
Matehuala	2 9-	—
San Luis Potosi	2 10 13	—
Tamazunchale	7	—

Sonora

	VHF	UHF
Agua Prieta	—	17+
Caborca	8	21-
Cananea	5+	26 56
Ciudad Obregon	2 4	—
El Golfo	4	—
Empalme	13	—
Guaymas	3+ 5 9	—
Hermosillo	6- 8 10 12	17- 23 29 35-

Sonora (continued)

	VHF	UHF
Magdalena	—	14 20-
Naco	—	48
Nacozeni	—	25 31+
Navjoa	8	—
Nogales	2+ 7-	22 38+ 50+
Puerto Libertad	—	18 24-
Puerto Lobos	3-	—
Puerto Penasco	2	37
San Javier	—	38- 44
San Luis Rio Colorado	—	44 50
Sonoita	—	25+ 31-
Ures	—	41 47

Tamaulipas

	VHF	UHF
Ciudad Camargo	—	18 24
Ciudad Guerrero	—	37
Ciudad Mante	5 10	—
Ciudad Victoria	11- 13-	14+ 20 26+ 32+
La Rosita Villagran	4	—
Matamoros	2+ 7	14 54
Nuevo Laredo	2 11	21 33+ 45
Reynosa	9	17 36
Rio Bravo	—	42
San Fernando	—	19 25+
Soto la Marina	3 10	—
Tampico	4 7 9	—
Valle Hermoso	—	72

Foreign Language Programming on U.S. Commercial TV Stations

- KHRR, Tucson, AZ**—Spanish 128 hours per week.
- KMSB-TV, Tucson, AZ**—Spanish 5 hours per week.
- KOLD-TV, Tucson, AZ**—Spanish 30 minutes per week.
- KSWT, Yuma, AZ**—Spanish 19 hours per week.
- KVEA, Corona-Los Angeles, CA**—Spanish 119 hours per week.
- KECY-TV, El Centro, CA-Yuma, AZ**—Spanish 30 minutes per week.
- KCAL, Los Angeles, CA**—Spanish 20 hours per week.
- KMEX-TV, Los Angeles, CA**—Spanish 140 hours per week.
- KTLA, Los Angeles, CA**—Spanish 20 hours per week.
- KWHY-TV, Los Angeles, CA**—Spanish 85 hours per week.
- KCSO, Modesto-Sacramento-Stockton, CA**—Spanish 86 hours per week.
- KCVU, Paradise, CA**—Spanish 100 hours per week.
- KRBK-TV, Sacramento-Stockton, CA**—Spanish 30 minutes per week.
- KSMS-TV, Salinas-Monterey, CA**—Spanish 140 hours per week.
- KSCI, San Bernardino-Los Angeles, CA**—Chinese 26.5 hours per week, Korean 18 hours per week, Japanese 15 hours per week, Persian 12.5 hours per week, Armenian 3.5 hours per week, Vietnamese 3.5 hours per week, other 7.5 hours per week.
- XEWT-TV, San Diego, CA-Tijuana, Mexico**—Spanish 126 hours per week.
- KCNS, San Francisco, CA**—Various languages 22 hours per week.
- KTSF, San Francisco, CA**—Chinese 25 hours per week, Italian 16 hours per week, Japanese 16 hours per week, Korean 8 hours per week, Filipino 7 hours per week, other 8 hours per week.
- KNTV, San Jose, CA**—Spanish 30 minutes per week.
- KSTS, San Jose, CA**—Spanish 100 hours per week.
- KMSG-TV, Sanger-Fresno, CA**—Spanish 100 hours per week, Farsi 1 hour per week, Cambodian 30 minutes per week.
- KFTL, Stockton, CA**—Spanish 2 hours per week.
- KPST-TV, Vallejo, CA**—Chinese 21 hours per week.
- KKTV, Colorado Springs-Pueblo, CO**—Spanish 30 minutes per week.
- KDVR, Denver, CO**—Spanish 2 hours per week.
- KUBD, Denver, CO**—Spanish 63 hours per week.
- WFSB, Hartford, CT**—Spanish 30 minutes per week.
- WHCT-TV, Hartford, CT**—Spanish 1 hour per week.
- WVIT, New Britain-Hartford, CT**—Spanish 1 hour per week.
- WTGI-TV, Wilmington, DE**—Spanish 63 hours per week, Italian 22 hours per week, Polish 1.5 hours per week, Greek 30 minutes per week, Ukrainian 30 minutes per week.
- WCLF, Clearwater, FL**—Greek 1 hour per week, Spanish 1 hour per week, French 15 minutes per week.
- WTGL-TV, Cocoa, FL**—Spanish 2 hours per week.
- WSCV, Fort Lauderdale, FL**—Spanish 124 hours per week.
- WLTW, Miami, FL**—Spanish 168 hours per week.
- WAGA-TV, Atlanta, GA**—Spanish 30 minutes per week.
- WVEU, Atlanta, GA**—Japanese 5 hours per week, Spanish 1 hour per week.
- KHBC-TV, Hilo, HI**—Japanese 6 hours per week.
- KBFD, Honolulu, HI**—Korean 76 hours per week, Chinese 8 hours per week, Filipino 1 hour per week.
- KHNL, Honolulu, HI**—Japanese 6 hours per week.
- KIKU, Honolulu, HI**—Japanese 30 hours per week, Korean 6 hours per week, Filipino 1 hour per week.
- WCFC-TV, Chicago, IL**—Spanish 2.5 hours per week, Greek 30 minutes per week, Italian 30 minutes per week.
- WCIU-TV, Chicago, IL**—Spanish 60 hours per week.
- WFLD, Chicago, IL**—Spanish 1 hour per week.
- WGN-TV, Chicago, IL**—Spanish 30 minutes per week.
- WFHL, Decatur, IL**—Spanish 1 hour per week, Portuguese 1 hour per week.
- KADN, Lafayette, LA**—French 1 hour per week.
- KLFY-TV, Lafayette, LA**—French 3.5 hours per week.
- WBZ-TV, Boston, MA**—Spanish 30 minutes per week.
- WCVB-TV, Boston, MA**—Spanish 30 minutes per week.
- WLVI-TV, Cambridge-Boston, MA**—Spanish 1 hour per week.
- WHSN-TV, Marlborough, MA**—Asian 1 hour per week.
- WLUC-TV, Marquette, MI**—Finnish 1 hour per week.
- KYFC, Kansas City, MO**—Spanish 1.5 hours per week.
- KNLC, St. Louis, MO**—Spanish 1 hour per week.
- KLUZ-TV, Albuquerque, NM**—Spanish 150 hours per week.
- KNAT, Albuquerque, NM**—Spanish 1.5 hours per week.
- KOAT-TV, Albuquerque, NM**—Spanish 30 minutes per week.
- KOCT, Carlsbad, NM**—Spanish 30 minutes per week.
- KOBF, Farmington, NM**—Navajo 30 minutes per week.
- KRPV, Roswell, NM**—Spanish 4 hours per week.
- KCHF, Santa Fe, NM**—Spanish 2 hours per week.
- KOVT, Silver City, NM**—Spanish 30 minutes per week.
- KREN-TV, Reno, NV**—Spanish 80 hours per week.
- WNJU, New York, NY-Newark, NJ**—Spanish 78.5 hours per week, Japanese 6 hours per week, Greek 3.5 hours per week, Hindu 2.5 hours per week.
- WXTV, New York, NY-Paterson, NJ**—Spanish 60 hours per week.
- WTVG, Toledo, OH**—Spanish 30 minutes per week.
- WFMZ-TV, Allentown, PA**—Spanish 1 hour per week.
- WPCB-TV, Greensburg-Pittsburgh, PA**—Greek 1 hour per week, Italian 1 hour per week.
- WJAR, Providence, RI**—Portuguese 30 minutes per week, Spanish 30 minutes per week.
- KRTW, Baytown, TX**—Chinese 5 hours per week, Spanish 3 hours per week, Vietnamese 2 hours per week.
- KVEO, Brownsville, TX**—Spanish 3 hours per week.
- KIII, Corpus Christi, TX**—Spanish 1.5 hours per week.
- KORO, Corpus Christi, TX**—Spanish 110 hours per week.
- KDBC-TV, El Paso, TX**—Spanish 30 minutes per week.
- KINT-TV, El Paso, TX**—Spanish 125 hours per week.

Foreign Language Programming

KVIA-TV, El Paso, TX—Spanish 2 hours per week.

XHIJ-TV, El Paso, TX-Juarez, Mexico—Spanish 133 hours per week.

KFWD, Fort Worth-Dallas, TX—Spanish 84 hours per week.

KTMD, Galveston-Houston, TX—Spanish 140 hours per week.

KUVN, Garland, TX—Spanish 132 hours per week.

KGBT-TV, Harlingen, TX—Spanish 1 hour per week.

KTRK-TV, Houston, TX—Spanish 1 hour per week.

KETK-TV, Jacksonville-Tyler-Longview, TX—Spanish 30 minutes per week.

KGNS-TV, Laredo, TX—Spanish 11.5 hours per week.

KLDO-TV, Laredo, TX—Spanish 133 hours per week.

KAMC, Lubbock, TX—Spanish 30 minutes per week.

KCBD-TV, Lubbock, TX—Spanish 30 minutes per week.

XHRIO, McAllen-Brownsville, TX-Matamoros, Mexico—Spanish 119 hours per week.

KMLM, Odessa, TX—Spanish 4 hours per week.

KPEJ, Odessa, TX—Spanish 2 hours per week.

KXLN-TV, Rosenberg-Houston, TX—Spanish 164 hours per week.

KIDY, San Angelo, TX—Spanish 1 hour per week.

KWEX-TV, San Antonio, TX—Spanish 148 hours per week.

KVCT, Victoria, TX—Spanish 1 hour per week.

KRGV-TV, Weslaco, TX—Spanish 1.75 hours per week.

WTKK, Manassas, VA—Korean 3 hours per week.

KTZZ-TV, Seattle, WA—Japanese 5 hours per week.

WPRV-TV, Fajardo, PR—Spanish 26 hours per week.

WSVI, Christiansted, VI—Spanish 2-5 hours per week.

Foreign Language Programming on U.S. Public/Educational TV Stations

- KYUK-TV, Bethel, AK**—Eskimo 3 hours per week.
- KAET, Phoenix, AZ**—Japanese 1 hour per week, Spanish 1 hour per week.
- KUAT-TV, Tucson, AZ**—Spanish 30 minutes per week.
- KRCB-TV, Cotati, CA**—Spanish 30 minutes per week.
- KLCS, Los Angeles, CA**—Spanish 6.5 hours per week, German 1 hour per week, French 30 minutes per week, Italian 30 minutes per week, Japanese 30 minutes per week.
- KNXT, Visalia, CA**—Portugese 7.5 hours per week, Spanish 6 hours per week, Hmong 1 hour per week, Armenian 1 hour per week, Lao 30 minutes per week.
- KRMT, Denver, CO**—Spanish 30 minutes per week.
- WBCC, Cocoa, FL**—Spanish 3 hours per week.
- WLRN-TV, Miami, FL**—Spanish 6 hours per week.
- WMFE-TV, Orlando, FL**—Spanish 60 hours per week.
- WFWA, Fort Wayne, IN**—European Journal 30 minutes per week, Spanish 30 minutes per week.
- KOOD, Hays-Russell-Great Bend-Salina, KS**—Spanish 3 hours per week.
- KLPA-TV, Alexandria, LA**—French 1.5 hours per week.
- WLPB-TV, Baton Rouge, LA**—French 1.5 hours per week.
- KLPB-TV, Lafayette, LA**—French 1.5 hours per week.
- KLTL-TV, Lake Charles, LA**—French 1.5 hours per week.
- WLAE-TV, New Orleans, LA**—German 30 minutes per week, Spanish 30 minutes per week.
- KLTS-TV, Shreveport, LA**—French 1.5 hours per week.
- WNJS, Camden, NJ**—Spanish 1 hour per week.
- WNJM, Montclair, NJ**—Spanish 1 hour per week.
- WNJB, New Brunswick, NJ**—Spanish 1 hour per week.
- WNJT, Trenton, NJ**—Spanish 1 hour per week.
- KRWG-TV, Las Cruces, NM**—Spanish 1 hour per week.
- WMHQ, Albany-Schenectady, NY**—French 1 hour per week, Spanish 1 hour per week, German 1 hour per week, Russian 1 hour per week.
- WNYC-TV, New York, NY**—Italian 17 hours per week, Japanese 15 hours per week, Korean 5 hours per week, Chinese 4 hours per week, Farsi 2 hours per week, Polish 1.5 hours per week, Ukranian 1 hour per week, Portugese, 30 minutes per week.
- WNYE-TV, New York, NY**—Chinese 6 hours per week, Korean 6 hours per week.
- WNET, New York, NY-Newark, NJ**—Spanish 5 hours per week.
- WXXI-TV, Rochester, NY**—Spanish 1 hour per week.
- WMHT, Schenectady-Albany-Troy, NY**—French 1 hour per week.
- KRSC-TV, Claremore, OK**—Spanish 2 hours per week.
- WLVT-TV, Allentown-Bethlehem-Easton, PA**—Spanish 30 minutes per week.
- WCTE, Cookeville, TN**—Spanish 30 minutes per week, German 30 minutes per week.
- KEOT-TV, Corpus Christi, TX**—Spanish 1.5 hours per week.
- KOTN, Denton, TX**—Spanish 1 hour per week.
- KSCE, El Paso, TX**—Spanish 44.5 hours per week.
- KMBH, Harlingen, TX**—Spanish 1 hour per week.
- KBYU-TV, Provo, UT**—French 30 minutes per week, German 30 minutes per week, Spanish 30 minutes per week.
- WNVC, Fairfax, VA**—Chinese 8 hours per week, Farsi 7 hours per week, French 4 hours per week, Korean 3 hours per week, Japanese 2 hours per week, Pakistan 2 hours per week, Urdu 2 hours per week, Hindi 1 hour per week.
- WMVS, Milwaukee, WI**—Spanish 5 hours per week.
- WMVT, Milwaukee, WI**—Spanish 5 hours per week.
- WNPB-TV, Morgantown, WV**—French 30 minutes per week, Spanish 30 minutes per week.
- KGTF, Agana, GU**—Filipino 1 hour per week.
- WMTJ, Fajardo, PR**—English 51 hours per week, Spanish 116 hours per week, French 1 hour per week.
- WQTO, Ponce, PR**—English 12.5 hours per week, Spanish 29 hours per week.

Television Households by States and Counties

Arbitron Data and A. C. Nielsen Data as of September 1993.
Household Estimates compiled by Market Statistics Inc.
Figures updated from 1990 U.S. Census

Reprinted with permission of copyright holders, the Arbitron Company and A. C. Nielsen Co.
Nielsen data appearing in second line is total for county, rather than split figures provided by Arbitron.

State and County	Arbitron			A. C. Nielsen Co.		
	Total Households	TV Households Number %	Total Households	TV Households Number %		
ALABAMA						
Autauga	12,900	12,800 99	12,900	12,720 99		
Baldwin	41,200	41,000 99	41,200	40,540 98		
Barbour	9,000	8,900 99	9,000	8,800 98		
Bibb	6,100	6,000 99	6,100	5,760 94		
Blount	15,200	15,100 99	15,200	14,970 98		
Bullock	3,800	3,700 98	3,800	3,850 96		
Butler	7,900	7,800 99	7,900	7,720 98		
Calhoun	44,000	43,700 99	44,000	43,440 99		
Chambers	14,000	13,900 99	14,000	13,790 99		
Cherokee	7,700	7,600 99	7,700	7,530 98		
Chilton	12,800	12,700 99	12,800	12,580 98		
Choctaw	5,800	5,700 98	5,800	5,570 96		
Clarke	9,700	9,600 99	9,700	9,460 98		
Clay	5,000	5,000 99	5,000	4,890 98		
Cleburne	4,800	4,800 99	4,800	4,710 98		
Coffee	15,900	15,800 99	15,900	15,610 98		
Colbert	20,500	20,300 99	20,500	20,180 98		
Conecuh	5,300	5,200 98	5,300	5,160 98		
Coosa	4,100	4,100 99	4,100	4,030 98		
Covington	14,600	14,500 99	14,600	14,330 98		
Crenshaw	5,300	5,200 99	5,300	5,220 99		
Cullman	27,000	26,900 99	27,000	26,760 99		
Dale	18,600	18,500 99	18,600	18,320 98		
Dallas	16,600	16,400 99	16,600	16,230 98		
De Kalb	21,700	21,500 99	21,700	21,440 99		
Eimore	18,000	17,800 99	18,000	17,730 99		
Escambia	12,600	12,500 99	12,600	12,380 98		
Etowah	39,100	38,900 99	39,100	38,550 99		
Fayette	7,000	6,900 99	7,000	6,890 98		
Franklin	11,000	10,900 99	11,000	10,820 98		
Geneva	9,500	9,400 99	9,500	9,370 99		
Greene	3,600	3,500 98	3,600	3,390 94		
Hale	5,700	5,600 98	5,700	5,450 96		
Henry	6,000	5,900 99	6,000	5,920 99		
Houston	32,400	32,200 99	32,400	31,980 98		
Jackson	18,500	18,300 99	18,500	18,110 98		
Jefferson	256,500	255,300 99	256,500	253,450 99		
Lamar	6,000	5,900 99	6,000	5,860 98		
Lauderdale	32,100	31,800 99	32,100	31,630 99		
Lawrence	11,800	11,700 99	11,800	11,580 98		
Lee	34,600	34,300 99	34,600	33,760 98		
Limestone	21,500	21,300 99	21,500	21,310 99		
Lowndes	4,000	3,900 98	4,000	3,870 97		
Macon	8,500	8,400 99	8,500	8,320 98		
Madison	101,100	100,300 99	101,100	100,100 99		
Marengo	8,100	8,000 98	8,100	8,270 99		
Marion	11,300	11,200 99	11,300	11,060 98		
Marshall	29,400	29,200 99	29,400	28,930 98		
Mobile	142,300	141,600 99	142,300	140,050 98		
Monroe	8,500	8,400 98	8,500	8,270 97		
Montgomery	80,400	79,900 99	80,400	79,360 99		
Morgan	40,400	40,100 99	40,400	39,930 99		
Perry	4,000	3,900 98	4,000	3,830 96		
Pickens	7,600	7,500 98	7,600	7,450 98		
Pike	10,900	10,800 99	10,900	10,640 98		
Randolph	7,900	7,800 99	7,900	7,760 98		
Russell	18,700	18,500 99	18,700	18,330 98		
Shelby	40,700	40,400 99	40,700	40,310 99		
St Clair	19,500	19,300 99	19,500	19,240 99		
Sumter	5,300	5,200 98	5,300	5,170 98		
Talladega	26,600	26,400 99	26,600	26,180 98		
Tallapoosa	15,000	14,900 99	15,000	14,730 98		
Tuscaloosa	58,500	58,000 99	58,500	57,370 98		
Walker	26,000	25,800 99	26,000	25,590 98		
Washington	5,800	5,700 99	5,800	5,820 97		
Wilcox	4,600	4,500 98	4,600	4,410 96		
Winston	8,500	8,400 99	8,500	8,370 98		
TOTALS	1,569,000	1,557,000 99	1,569,000	1,544,280		

ALASKA						
Anchorage			92,300	89,990	97	
Fairbanks			32,200	30,820	96	
Kenai Peninsula			18,300	14,800	91	
Matanuska-Sustitna			16,100	14,730	91	
TOTALS			156,900	150,250		

ARIZONA						
Apache North	13,900	12,700 91	12,800	10,700	84	
Apache South	3,000	2,600 91	4,100	3,430	84	
Cochise	37,000	35,900 97	37,000	35,510	96	
Coconino	32,600	30,600 94	32,600	30,280	93	
Gila	16,500	15,900 96	16,500	18,010	97	
Graham	8,500	8,100 95	8,500	8,110	95	

State and County	Arbitron			A. C. Nielsen Co.		
	Total Households	TV Households Number %	Total Households	TV Households Number %		
Greenlee	2,800	2,700 97	2,800	2,740 98		
La Paz	5,800	5,600 96	5,800	5,640 97		
Maricopa	886,400	871,300 98	886,400	871,770 98		
Mohave	42,900	41,100 96	42,900	41,850 97		
Navajo	23,200	21,500 93	23,200	20,840 90		
Pima	284,100	279,200 98	284,100	277,880 98		
Pinal	42,000	40,800 97	42,000	41,000 98		
Santa Cruz	9,700	9,400 97	9,700	9,360 96		
Yavapai	50,300	48,200 96	50,300	48,490 96		
Yuma	39,300	37,500 95	39,300	38,160 97		
TOTALS	1,498,000	1,483,100 98	1,498,000	1,481,570		

ARKANSAS						
Arkansas	8,300	8,200 99	8,300	8,080	97	
Ashley	8,900	8,700 98	8,900	8,770	99	
Baxter	14,400	14,100 98	14,400	14,070	98	
Benton	42,300	41,600 98	42,300	41,320	98	
Boone	11,600	11,400 98	11,600	11,270	97	
Bradley	4,500	4,400 98	4,500	4,390	98	
Calhoun	2,200	2,200 98	2,200	2,150	98	
Carroll	8,000	7,900 98	8,000	7,870	98	
Chicot	5,300	5,200 97	5,300	5,130	97	
Clark	7,700	7,600 98	7,700	7,550	98	
Clay	7,500	7,400 98	7,500	7,360	98	
Cleburne	8,500	8,400 98	8,500	8,340	98	
Cleveland	2,900	2,800 98	2,900	2,850	98	
Columbia	9,700	9,500 98	9,700	9,460	98	
Conway	7,400	7,300 98	7,400	7,270	98	
Craighead	27,300	27,000 99	27,300	26,850	98	
Crawford	16,700	16,400 98	16,700	18,330	98	
Crittenden	17,200	16,900 98	17,200	18,840	98	
Cross	6,700	6,600 98	6,700	6,560	98	
Dallas	3,600	3,500 98	3,600	3,510	98	
Desha	5,800	5,700 98	5,800	5,680	98	
Drew	6,300	6,200 98	6,300	6,100	97	
Faulkner	23,700	23,400 99	23,700	23,380	99	
Franklin	5,700	5,600 98	5,700	5,490	96	
Fulton	4,100	4,000 96	4,100	3,930	96	
Garland	32,300	31,900 99	32,300	31,560	98	
Grant	5,500	5,400 99	5,500	5,370	98	
Greene	12,700	12,500 99	12,700	12,560	99	
Hempstead	8,400	8,300 98	8,400	8,210	98	
Hot Spring	10,200	10,100 99	10,200	9,990	98	
Howard	5,200	5,100 99	5,200	5,060	97	
Independence	12,100	11,900 98	12,100	11,840	98	
Izard	5,000	4,800 97	5,000	4,870	97	
Jackson	7,400	7,300 98	7,400	7,250	98	
Jefferson	30,100	29,700 99	30,100	29,620	98	
Johnson	7,500	7,300 98	7,500	7,360	98	
Lafayette	3,600	3,500 98	3,600	3,480	97	
Lawrence	6,800	6,700 98	6,800	6,570	97	
Lee	4,500	4,400 97	4,500	4,340	96	
Lincoln	3,800	3,700 98	3,800	3,700	97	
Little River	5,200	5,100 98	5,200	5,090	98	
Logan	7,600	7,500 99	7,600	7,460	98	
Lonoke	14,900	14,700 99	14,900	14,660	98	
Madison	4,800	4,600 97	4,800	4,590	96	
Marion	5,200	5,100 98	5,200	5,060	97	
Miller	14,600	14,400 99	14,600	14,290	98	
Mississippi	21,000	20,700 99	21,000	20,620	98	
Monroe	4,100	4,000 97	4,100	3,940	96	
Montgomery	3,100	3,000 98	3,100	3,050	98	
Nevada	3,800	3,700 98	3,800	3,730	98	
Newton	2,800	2,700 97	2,800	2,680	96	
Ouachita	11,400	11,200 98	11,400	11,190	98	
Perry	3,100	3,100 99	3,100	3,030	98	
Phillips	9,500	9,300 98	9,500	9,200	97	
Pike	3,900	3,800 98	3,900	3,850	99	
Poinsett	9,100	9,000 99	9,100	8,920	98	
Polk	7,100	8,900 98	7,100	6,880	97	
Pope	18,500	18,200 99	18,500	17,730	96	
Prairie	3,700	3,600 98	3,700	3,640	98	
Pulaski	141,800	140,600 99	141,800	140,080	99	
Randolph	6,500	6,400 98</				

TV Households

State and County	Arbitron			A. C. Nielsen Co.			State and County	Arbitron			A. C. Nielsen Co.		
	Total Households	TV Households Number	%	Total Households	TV Households Number	%		Total Households	TV Households Number	%	Total Households	TV Households Number	%
CALIFORNIA													
Alameda	497,200	483,600	97	497,200	482,280	97	Jefferson	179,000	177,700	99	179,000	176,730	99
Alpine	400	400	89	400	390	98	Kiowa	700	700	95	700	680	97
Amador	11,900	11,400	96	11,900	11,570	97	Kit Carson	2,800	2,700	95	2,800	2,760	99
Butte	78,200	75,000	96	78,200	75,970	97	La Plata	13,200	12,700	96	13,200	12,400	94
Calaveras	15,000	14,400	96	15,000	14,730	98	Lake	2,500	2,400	96	2,500	2,420	97
Colusa	8,000	5,700	96	8,000	5,880	98	Larimer	80,100	78,600	98	80,100	78,290	98
Contra Costa East	48,800	47,900	98				Las Animas	5,400	5,100	95	5,400	5,170	96
Contra Costa West	274,100	268,600	98	322,900	317,160	98	Lincoln	1,800	1,700	97	1,800	1,730	96
Del Norte	9,000	8,500	94	9,000	8,820	96	Logan	8,900	6,700	97	8,900	6,790	98
El Dorado East	13,700	13,200	97	22,400	21,160	94	Mesa	40,000	39,100	98	40,000	39,020	98
El Dorado West	40,700	39,400	97	32,000	31,040	97	Mineral	200	200	93	200	170	85
Fresno	246,100	237,900	97	246,100	241,840	98	Moffat	4,100	3,900	95	4,100	4,010	98
Glenn	9,400	9,100	97	9,400	9,120	97	Montezuma	7,000	8,700	96	7,000	6,710	96
Humboldt	49,900	48,100	96	49,900	47,120	94	Montrose	10,100	9,800	97	10,100	9,860	98
Imperial	36,500	34,300	94	36,500	35,330	97	Morgan	8,800	8,700	99	8,800	8,660	98
Inyo	7,900	7,200	91	7,900	7,170	91	Otero	7,600	7,400	97	7,600	7,490	99
Kern East	31,000	30,000	97	28,200	27,350	97	Ouray	900	800	94	900	800	89
Kern West	173,500	168,100	97	178,300	172,560	98	Park	3,200	3,100	96	3,200	3,080	96
Kings	31,000	29,700	96	31,000	30,370	98	Phillips	1,700	1,700	99	1,700	1,670	98
Lake	23,600	22,100	93	23,600	22,970	97	Pitkin	6,300	5,800	92	6,300	6,000	95
Lassen	9,100	8,600	94	9,100	8,830	97	Prowers	5,100	4,800	95	5,100	5,000	98
Los Angeles	3,078,300	3,003,400	98	3,078,300	3,015,200	98	Pueblo	48,600	48,000	99	48,600	47,920	99
Madera	32,000	30,700	96	32,000	31,140	97	Rio Blanco	2,300	2,200	97	2,300	2,270	99
Marin	99,800	96,800	97	99,800	95,100	95	Rio Grande	4,100	3,900	95	4,100	4,040	99
Mariposa	6,400	6,000	93	6,400	6,070	95	Routt	6,100	5,700	94	6,100	5,920	97
Mendocino	32,500	30,300	93	32,500	29,140	90	Saguache	1,800	1,700	95	1,800	1,700	94
Merced	60,300	58,200	97	60,300	58,730	97	San Juan	300	300	97	300	300	0
Modoc	3,800	3,600	93	3,800	3,670	97	San Miguel	1,900	1,800	94	1,900	1,760	93
Mono	4,000	3,500	88	4,000	3,550	89	Sedgwick	1,100	1,100	98	1,100	1,090	99
Monterey	118,300	114,300	97	118,300	115,060	97	Summit	5,900	5,700	97	5,900	5,510	93
Napa	43,600	42,200	97	43,600	42,240	97	Teller	5,400	5,300	98	5,400	5,330	99
Nevada	34,500	32,800	95	34,500	33,550	97	Washington	1,900	1,800	96	1,900	1,820	96
Orange	870,800	857,000	98	870,800	858,350	99	Weld	50,000	49,300	99	50,000	49,200	98
Placer East	3,500	3,400	97				Yuma	3,500	3,400	97	3,500	3,400	97
Placer West	70,100	67,800	97	73,600	72,220	98	TOTALS	1,399,900	1,376,100	98	1,399,900	1,370,400	
Plumas	8,900	8,400	94	8,900	8,530	96	CONNECTICUT						
Riverside Central	105,100	101,500	97	96,300	93,990	98	Fairfield	298,300	295,100	99	298,300	295,760	99
Riverside East	6,400	6,100	97	7,700	7,520	98	Hartford	322,700	318,100	99	322,700	319,700	99
Riverside West	359,100	347,200	97	366,600	358,760	98	Litchfield	87,800	86,700	98	87,800	86,720	98
Sacramento	435,200	424,700	98	435,200	427,060	98	Middlesex	55,700	54,800	98	55,700	54,740	98
San Benito	12,100	11,600	96	12,100	11,760	97	New Haven	303,800	300,000	99	303,800	300,430	99
San Bernardino	100,500	97,500	97			New London	93,200	91,400	98	93,200	91,850	99	
San Bernardino North	428,900	416,800	97	529,400	519,080	98	Tolland	44,900	44,100	98	44,900	44,300	99
San Bernardino South	943,500	919,900	97	943,500	920,570	98	Windham	38,000	37,300	98	38,000	37,370	98
San Diego	309,900	292,900	95	309,900	294,410	95	TOTALS	1,224,400	1,207,500	99	1,462,900	1,443,380	
San Francisco	167,600	161,300	96	167,600	164,250	98	DELAWARE						
San Joaquin	84,200	80,900	96	84,200	81,350	97	Kent	41,200	40,900	99	41,200	40,360	98
San Luis Obispo	251,800	247,600	98	251,800	247,650	98	New Castle	172,600	172,000	99	172,600	170,870	99
San Mateo	62,700	60,600	97			Sussex	47,200	48,700	99	47,200	46,440	98	
Santa Barbara	71,800	69,200	97	134,500	130,290	97	TOTALS	261,000	259,600	99	261,000	257,470	
Santa Clara East	27,000	26,400	98			DISTRICT OF COLUMBIA							
Santa Clara West	499,300	487,500	98	526,300	514,990	98	Dist Of Columbia	238,500	236,500	99	238,500	232,510	97
Santa Cruz	83,900	80,800	96	83,900	80,140	96	TOTALS	238,500	238,500	99	238,500	232,510	
Shasta	63,700	61,900	97	63,700	62,270	98	FLORIDA						
Sierra	1,300	1,200	93	1,300	1,270	98	Alachua	76,000	74,800	98	78,000	73,740	97
Siskiyou	18,300	17,200	94	18,300	17,650	96	Baker	6,000	5,900	99	6,000	5,940	99
Solano East	75,100	73,500	98	74,300	73,090	98	Bay	52,500	52,100	99	52,500	51,860	99
Solano West	51,800	50,800	98	52,600	51,800	98	Bradford	7,400	7,300	99	7,400	7,250	98
Sonoma	161,400	155,200	96	181,400	155,480	96	Brevard	180,700	179,300	99	180,700	178,440	99
Stanislaus	139,800	134,000	96	139,800	137,020	98	Broward	568,700	565,900	99	568,700	563,010	99
Sutter	26,100	25,400	97	26,100	25,560	98	Calhoun	4,100	4,000	98	4,100	4,020	98
Tehama	20,600	20,100	97	20,600	20,160	98	Charlotte	55,700	55,100	99	55,700	55,250	99
Trinity	5,300	4,900	93	5,300	5,030	95	Citrus	46,200	45,500	98	46,200	45,200	98
Tulare	107,000	103,000	96	107,000	104,870	98	Clay	40,700	40,300	99	40,700	40,230	99
Tuolumne	19,800	18,900	95	19,800	19,440	98	Collier	70,000	68,800	98	70,000	68,500	98
Ventura East	89,300	87,400	98			Columbia	18,700	18,500	99	18,700	18,320	98	
Ventura West	135,300	132,300	98	224,600	220,470	98	Dade	713,000	707,900	99	713,000	699,740	98
Yolo	54,900	53,100	97	54,900	53,610	98	De Soto	8,700	8,600	99	8,700	8,550	98
Yuba	21,600	21,000	97	21,600	21,130	98	Dixie	4,000	3,900	97	4,000	3,800	95
TOTALS	11,019,900	10,714,000	97	11,019,900	10,764,680		Duval	278,700	274,900	99	278,700	273,160	99
COLORADO													
Adams	103,600	103,000	99	103,600	102,300	99	Escambia	103,600	102,900	99	103,600	102,130	99
Alamosa	5,100	4,900	96	5,100	4,840	95	Flagler	14,300	14,100	99	14,300	13,940	97
Arapahoe	174,000	172,400	99	174,000	172,680	99	Franklin	3,700	3,600	98	3,700	3,510	95
Archuleta	2,300	2,200	94	2,300	2,090	91	Gadsden	14,000	13,700	98	14,000	13,730	98
Baca	1,800	1,800	92	1,800	1,740	97	Gilchrist	3,700	3,600	99	3,700	3,810	98
Bent	1,800	1,700	97	1,800	1,760	98	Glades	2,800	2,700	98	2,800	2,890	96
Boulder	97,600	95,500	98	97,600	93,510	96	Gulf	4,200	4,100	98	4,200	4,120	98
Chaffee	4,800	4,800	96	4,800	4,740	99	Hamilton	3,600	3,500	98	3,600	3,490	97
Cheyenne	900	900	95	900	870	97	Hardee	6,800	6,500	99	6,800	6,490	98
Clear Creek	3,300	3,200	97	3,300	3,260	99	Hendry	9,400	9,200	98	9,400	9,170	98
Conejos	2,600	2,500	95	2,600	2,550	98	Hernando	49,000	48,400	99	49,000	48,180	98
Costilla	1,300	1,200	91	1,300	1,230	95	Highlands	32,200	31,800	99	32,200		

TV Households

State and County	Arbitron			A. C. Nielsen Co.			State and County	Arbitron			A. C. Nielsen Co.		
	Total Households	TV Households Number	%	Total Households	TV Households Number	%		Total Households	TV Households Number	%	Total Households	TV Households Number	%
Levy	10,800	10,500	98	10,800	10,460	97	Heard	3,500	3,500	99	3,500	3,440	98
Liberty	1,700	1,700	98	1,700	1,640	96	Henry	23,900	23,600	99	23,900	23,590	99
Madison	5,600	5,500	97	5,600	5,450	97	Houston	34,800	34,500	99	34,800	34,460	99
Manatee	97,800	97,100	99	97,800	96,510	99	Irwin	3,100	3,000	98	3,100	3,050	98
Manion	88,300	86,900	98	88,300	86,680	98	Jackson	11,500	11,400	99	11,500	11,310	98
Martin	47,100	46,800	99	47,100	46,260	98	Jasper	3,200	3,100	98	3,200	3,130	98
Monroe	35,100	34,400	98	35,100	34,050	97	Jeff Davis	4,400	4,300	98	4,400	4,300	98
Nassau	18,000	17,800	99	18,000	17,720	98	Jefferson	6,200	6,100	98	6,200	5,840	94
Okaloosa	57,600	57,200	99	57,600	56,660	98	Jenkins	3,000	3,000	99	3,000	2,910	97
Okeechobee	10,900	10,800	99	10,900	10,630	98	Johnson	3,000	3,000	99	3,000	2,920	97
Orange	279,400	277,500	99	279,400	275,490	99	Jones	7,600	7,500	99	7,600	7,470	98
Osceola	45,600	45,100	99	45,600	45,150	99	Lamar	5,000	4,900	99	5,000	4,910	99
Palm Beach No	260,900	258,300	99				Lanier	2,000	2,000	98	2,000	1,950	98
Palm Beach So	149,200	147,800	99	410,100	404,150	99	Laurens	15,000	14,700	98	15,000	14,640	99
Pasco	130,400	129,200	99	130,400	128,680	99	Lee	5,600	5,500	98	5,600	5,490	98
Pinellas	395,700	393,000	99	395,700	391,550	99	Liberty	16,400	16,200	99	16,400	16,050	98
Polk	166,400	165,000	99	166,400	163,720	98	Lincoln	2,800	2,800	98	2,800	2,750	98
Putnam	26,500	26,200	99	26,500	25,870	98	Long	2,200	2,200	98	2,200	2,160	98
Santa Rosa	33,400	33,200	99	33,400	32,780	98	Lowndes	27,300	26,900	99	27,300	26,880	98
Sarasota	134,600	133,500	99	134,600	132,850	99	Lumpkin	5,400	5,300	99	5,400	5,260	97
Seminole	121,100	120,200	99	121,100	119,720	99	Macon	4,400	4,300	98	4,400	4,120	94
St Johns	37,700	37,300	99	37,700	37,180	99	Madison	8,100	8,000	99	8,100	7,990	99
St Lucie	65,500	64,800	99	65,500	64,460	98	Marion	2,000	1,900	97	2,000	1,940	97
Sumter	12,900	12,700	99	12,900	12,750	99	Mc Duffie	7,600	7,500	99	7,600	7,470	98
Suwannee	10,900	10,700	98	10,900	10,510	96	Mc Intosh	3,200	3,100	98	3,200	3,100	97
Taylor	6,600	6,500	98	6,600	6,410	97	Meriwether	7,700	7,600	98	7,700	7,570	98
Union	2,700	2,700	98	2,700	2,620	97	Miller	2,300	2,300	98	2,300	2,250	98
Volusia	187,600	186,300	99	187,600	185,440	99	Mitchell	6,800	6,700	98	6,800	6,680	98
Wakulla	5,600	5,500	99	5,600	5,460	98	Monroe	8,200	8,100	99	8,200	8,120	99
Walton	12,000	11,800	98	12,000	11,760	98	Montgomery	2,500	2,400	97	2,500	2,430	97
Washington	6,700	6,600	98	6,700	6,550	98	Morgan	4,400	4,300	98	4,400	4,330	98
TOTALS	5,538,400	5,490,400	99	5,538,400	5,456,280		Murray	10,500	10,400	99	10,500	10,400	99
GEORGIA													
Appling	6,200	6,100	98	6,200	6,020	97	Muscogee	68,100	67,600	99	68,100	67,190	99
Atkinson	2,200	2,100	97	2,200	2,130	97	Newton	16,000	15,800	99	16,000	15,730	98
Bacon	3,500	3,400	98	3,500	3,420	98	Oconee	6,600	6,600	99	6,600	6,390	97
Baker	1,300	1,300	98	1,300	1,270	98	Oglethorpe	3,700	3,600	98	3,700	3,560	96
Baldwin	12,400	12,200	98	12,400	12,170	98	Paulding	16,900	16,800	99	16,900	16,610	98
Banks	3,900	3,800	98	3,900	3,850	99	Peach	7,300	7,200	99	7,300	7,190	98
Barrow	11,800	11,700	99	11,800	11,720	99	Pickens	5,800	5,700	99	5,800	5,730	99
Bartow	22,400	22,200	99	22,400	22,090	99	Pike	4,900	4,800	98	4,900	4,820	98
Ben Hill	6,200	6,100	98	6,200	6,040	97	Polk	3,800	3,700	98	3,800	3,750	98
Bernie	5,200	5,100	98	5,200	5,090	98	Pulaski	12,900	12,800	99	12,900	12,790	99
Bibb	58,000	57,500	99	58,000	57,210	99	Putnam	3,100	3,000	98	3,100	3,050	98
Bleckley	3,800	3,700	98	3,800	3,750	99	Quitman	5,800	5,700	99	5,800	5,890	98
Brantley	4,000	3,900	99	4,000	3,900	98	Rabun	800	800	98	800	880	98
Brooks	5,400	5,300	98	5,400	5,330	99	Richmond	4,900	4,800	98	4,900	4,720	96
Bryan	6,100	6,000	99	6,100	5,990	98	Rockdale	2,900	2,800	98	2,900	2,850	98
Bulloch	15,900	15,700	99	15,900	15,570	98	Schley	70,800	70,300	99	70,800	69,820	99
Burke	7,000	6,800	98	7,000	6,760	97	Screven	21,000	20,800	99	21,000	20,610	98
Butts	5,000	4,900	99	5,000	4,820	96	Seminole	1,300	1,300	98	1,300	1,280	98
Calhoun	1,800	1,700	97	1,800	1,740	97	Spalding	5,000	4,900	98	5,000	4,810	97
Camden	12,100	12,000	99	12,100	11,920	99	Stephens	3,100	3,100	98	3,100	3,040	98
Candler	3,000	2,900	98	3,000	2,940	98	Sumter	20,300	20,100	99	20,300	20,090	99
Candler	26,900	26,700	99	26,900	26,640	99	Talbot	9,300	9,200	99	9,300	9,250	99
Catoosa	16,500	16,400	99	16,500	16,320	99	Taliaferro	2,000	1,900	97	2,000	1,940	97
Charlton	2,900	2,900	98	2,900	2,800	97	Taylor	10,600	10,400	98	10,600	10,410	98
Chatham	83,900	83,200	99	83,900	82,350	98	Telfair	2,400	2,300	98	2,400	2,350	98
Chattahoochee	3,200	3,200	99	3,200	3,190	98	Terrell	700	700	98	700	690	99
Chattooga	8,700	8,600	99	8,700	8,560	98	Thomas	5,700	5,600	99	5,700	5,600	98
Cherokee	38,300	38,000	99	38,300	37,870	97	Tift	2,800	2,800	98	2,800	2,720	97
Clarke	33,900	33,500	99	33,900	32,740	97	Tioga	4,000	3,900	97	4,000	3,890	97
Clay	1,200	1,200	98	1,200	1,180	99	Tombs	3,700	3,600	98	3,700	3,630	98
Clayton	69,400	69,100	99	69,400	68,910	99	Terrell	14,700	14,500	99	14,700	14,410	98
Clinch	2,200	2,200	98	2,200	2,160	98	Tift	12,700	12,500	98	12,700	12,480	98
Cobb	194,700	194,000	99	194,700	192,850	99	Toombs	9,100	8,900	98	9,100	8,860	97
Coffee	11,000	10,800	98	11,000	10,800	98	Towns	2,900	2,900	99	2,900	2,780	96
Colquitt	13,200	13,000	99	13,200	12,940	98	Treutlen	2,200	2,200	98	2,200	2,040	93
Columbia	25,400	25,100	99	25,400	25,190	99	Troup	21,200	20,900	99	21,200	20,880	98
Cook	4,800	4,700	99	4,800	4,730	99	Turner	3,000	3,000	98	3,000	2,950	98
Coweta	21,500	21,200	99	21,500	21,150	98	Twiggs	3,300	3,200	98	3,300	3,230	98
Crawford	3,300	3,200	97	3,300	3,220	98	Union	5,100	5,000	99	5,100	4,990	98
Crisp	7,500	7,400	98	7,500	7,370	98	Upson	9,900	9,800	99	9,900	9,750	98
Dade	4,700	4,700	99	4,700	4,620	98	Walker	22,300	22,100	99	22,300	21,980	99
Dawson	3,900	3,800	98	3,900	3,830	98	Walton	14,500	14,300	99	14,500	14,330	99
De Kalb	222,300	221,600	99	222,300	220,320	99	Ware	12,900	12,700	99	12,900	12,850	98
Decatur	9,200	9,100	99	9,200	9,070	99	Warren	2,100	2,100	98	2,100	2,050	98
Dodge	6,600	6,500	98	6,600	6,520	99	Washington	6,800	6,600	98	6,800	6,680	98
Dooly	3,400	3,300	98	3,400	3,310	97	Wayne	8,300	8,200	99	8,300	8,180	99
Dougherty	33,900	33,500	99	33,900	33,410	99	Webster	800	800	97	800	780	98
Douglas	26,800	26,600	99	26,800	26,590	99	Wheeler	1,800	1,800	98	1,800	1,750	97
Early	4,100	4,000	98	4,100	4,030	98	White	5,300	5,200	99	5,300	5,220	98
Echols	800	800	97	800	780	98	Whitfield	27,700	27,500	99	27,700	27,370	99
Effingham	9,700	9,600	99	9,700	9,490	98	Wilcox	2,500	2,500	98	2,500	2,450	98
Elbert	7,100	7,000	99	7,100	7,010	99	Wilkes	4,000	3,900	98	4,000	3,890	97
Emanuel	7,400	7,300	98	7,400	7,270	98	Wilkinson	3,600	3,500	98	3,600	3,520	98
Evans	3,300	3,300	99	3,300	3,250	98	Worth	7,200	7,100	99	7,200	7,040	98
Fannin	6,600	6,500	99	6,600	6,430	97	TOTALS	2,532,100	2,508,300	99	2,532,100	2,494,750	
Fayette	25,300	25,000	99	25,300	24,930	99	HAWAII						
Floyd	30,800	30,500	99	30,800	30,140	98	Hawaii				47,600	45,860	96
Forsyth	18,600	18,500	99	18,600	18,380	99	Honolulu				282,800	276,010	98
Franklin	6,600	6,500	99	6,600	6,440	98	Kauai				17,800	16,370	92
Fulton	272,100	270,400	99	272,100	268,210	99	Mau				37,500	36,190	97
Gilmer	5,600	5,500	98	5,600	5,410	9							

TV Households

State and County	Arbitron			A. C. Nielsen Co.		
	Total Households	TV Households Number	%	Total Households	TV Households Number	%
IDAHO — (Continued)						
Benevah	3,300	3,200	98	3,300	3,210	97
Bingham	12,500	12,400	99	12,500	12,260	98
Blaine	6,600	6,400	97	6,600	6,370	97
Boise	1,500	1,500	98	1,500	1,460	97
Bonner	11,600	11,300	98	11,600	10,890	94
Bonneville	27,100	26,800	99	27,100	26,690	98
Boundary	3,200	3,100	96	3,200	2,890	90
Butte	1,000	1,000	99	1,000	990	99
Camas	300	300	99	300	300	0
Canyon	34,400	33,700	98	34,400	33,600	98
Caribou	2,300	2,200	97	2,300	2,170	94
Cassia	6,700	6,600	99	6,700	6,550	98
Clark	300	300	96	300	270	90
Clearwater	3,200	3,100	97	3,200	3,090	97
Custer	1,500	1,400	95	1,500	1,400	93
Elmore	7,100	7,000	98	7,100	6,930	98
Franklin	3,100	3,000	98	3,100	3,050	98
Fremont	3,700	3,700	99	3,700	3,610	98
Gem	4,800	4,700	98	4,800	4,670	97
Gooding	4,800	4,700	98	4,800	4,710	98
Idaho	5,500	5,300	96	5,500	5,160	94
Jefferson	5,300	5,300	99	5,300	5,170	98
Jerome	5,700	5,600	99	5,700	5,600	98
Kootenai	30,300	29,900	99	30,300	29,650	98
Latah	12,100	11,800	97	12,100	11,460	95
Lemhi	3,100	2,900	94	3,100	2,940	95
Lewis	1,500	1,500	98	1,500	1,430	95
Lincoln	1,200	1,200	98	1,200	1,170	98
Madison	8,000	5,900	99	8,000	5,790	97
Minidoka	6,700	6,600	98	6,700	6,510	97
Nez Perce	14,400	14,100	98	14,400	13,980	97
Oneida	1,200	1,200	98	1,200	1,180	98
Owyhee	2,900	2,800	98	2,900	2,800	97
Payette	6,800	6,700	98	6,800	6,630	98
Power	2,600	2,500	97	2,600	2,510	97
Shoshone	5,600	5,500	98	5,600	5,330	95
Teton	1,200	1,200	99	1,200	1,180	98
Twin Falls	21,100	20,800	99	21,100	20,660	98
Valley	2,800	2,700	96	2,800	2,600	93
Washington	3,500	3,400	97	3,500	3,370	96
TOTALS	392,600	385,600	98	392,600	382,430	

ILLINOIS						
Adams	25,700	25,400	99	25,700	25,320	99
Alexander	4,200	4,100	97	4,200	4,090	97
Bond	5,700	5,500	97	5,700	5,630	99
Boone	11,700	11,500	99	11,700	11,560	99
Brown	1,800	1,800	98	1,800	1,780	99
Bureau	13,700	13,500	98	13,700	13,540	99
Calhoun	2,000	2,000	98	2,000	1,980	99
Carroll	6,600	6,500	99	6,600	6,500	98
Cass	5,100	5,000	98	5,100	5,040	99
Champaign	65,600	64,500	98	65,600	63,950	97
Christian	13,400	13,200	98	13,400	13,240	99
Clark	6,400	6,300	98	6,400	6,330	99
Clay	5,700	5,500	97	5,700	5,590	98
Clinton	11,600	11,400	99	11,600	11,550	0
Cook	19,300	19,000	98	19,300	19,040	99
Coles	1,892,000	1,868,500	99	1,892,000	1,863,240	98
Crawford	7,500	7,400	98	7,500	7,410	99
Cumberland	4,000	3,900	98	4,000	3,960	99
De Kalb	27,700	27,400	99	27,700	27,400	99
De Witt	6,500	6,400	98	6,500	6,450	99
Douglas	7,200	7,100	98	7,200	7,090	98
Dupage	301,500	299,700	99	301,500	298,910	99
Edgar	7,700	7,600	98	7,700	7,600	99
Edwards	3,000	2,900	97	3,000	2,990	0
Effingham	11,900	11,500	97	11,900	11,760	99
Fayette	7,700	7,500	98	7,700	7,400	96
Ford	5,500	5,400	99	5,500	5,470	99
Franklin	16,200	15,800	98	16,200	16,010	99
Fulton	14,500	14,300	98	14,500	14,370	99
Gallatin	2,700	2,600	96	2,700	2,680	99
Greene	5,900	5,800	98	5,900	5,800	98
Grundy	12,800	12,700	99	12,800	12,660	99
Hamilton	3,500	3,400	96	3,500	3,400	97
Hancock	8,300	8,200	99	8,300	8,220	99
Hardin	2,100	2,100	98	2,100	2,080	99
Henderson	3,300	3,200	98	3,300	3,300	0
Henry	19,300	19,100	99	19,300	19,180	99
Iroquois	11,800	11,600	98	11,800	11,640	99
Jackson	23,600	23,000	98	23,600	22,880	97
Jasper	4,000	3,900	97	4,000	3,960	99
Jefferson	14,600	14,200	97	14,600	14,400	99
Jersey	7,700	7,600	98	7,700	7,640	99
Jo Daviess	8,400	8,200	98	8,400	8,310	99
Johnson	3,400	3,300	97	3,400	3,270	96
Kane	118,100	114,800	99	118,100	114,490	99
Kankakee	35,300	34,800	99	35,300	34,870	99
Kendall	14,100	14,000	99	14,100	14,060	0
Knox	21,800	21,600	99	21,800	21,550	99
La Salle	42,100	41,400	98	42,100	41,680	99
Lake	189,200	188,000	99	189,200	187,380	99
Lawrence	6,100	6,000	98	6,100	5,960	98
Lee	12,600	12,400	99	12,600	12,420	99
Livingston	13,700	13,400	98	13,700	13,470	98
Logan	10,300	10,100	98	10,300	10,190	99
Macon	46,000	45,400	99	46,000	45,480	99
Macoupin	18,500	18,200	98	18,500	18,360	99
Madison	97,300	96,200	99	97,300	96,120	99
Marion	16,300	16,000	98	16,300	16,080	99
Marshall	4,900	4,800	98	4,900	4,850	99
Mason	6,200	6,100	99	6,200	6,140	99
Massac	6,000	5,800	97	6,000	5,910	99
Mc Donough	12,200	12,000	98	12,200	12,030	99
Mc Lean	49,400	48,500	98	49,400	48,510	98

State and County	Arbitron			A. C. Nielsen Co.		
	Total Households	TV Households Number	%	Total Households	TV Households Number	%
Mchenry	70,400	70,000	99	70,400	69,730	99
Menard	4,200	4,100	98	4,200	4,170	99
Mercer	6,800	6,800	99	6,800	6,840	99
Monroe	8,900	8,800	98	8,900	8,790	99
Montgomery	11,500	11,300	98	11,500	11,380	99
Morgan	13,600	13,300	98	13,600	13,430	99
Moultrie	5,100	5,000	98	5,100	5,040	99
Ogle	17,900	17,600	99	17,900	17,690	99
Peoria	71,500	70,500	99	71,500	70,530	99
Perry	8,300	8,100	98	8,300	8,040	97
Piatt	5,900	5,800	99	5,900	5,850	99
Pike	7,000	6,900	98	7,000	6,880	98
Pope	1,600	1,500	96	1,600	1,560	98
Pulaski	2,900	2,800	96	2,900	2,770	96
Putnam	2,200	2,100	97	2,200	2,150	98
Randolph	12,000	11,800	98	12,000	11,840	99
Richland	6,400	6,200	97	6,400	6,280	98
Rock Island	59,500	59,000	99	59,500	58,900	99
Saline	10,900	10,600	98	10,900	10,760	99
Sangamon	74,700	73,300	98	74,700	73,670	99
Schuyler	3,000	3,000	98	3,000	2,950	98
Scott	2,200	2,200	99	2,200	2,190	0
Shelby	8,600	8,400	97	8,600	8,500	99
St Clair	95,500	94,100	99	95,500	94,150	99
Stark	2,500	2,500	99	2,500	2,480	99
Stephenson	19,200	18,900	98	19,200	19,020	99
Tazewell	48,200	47,600	99	48,200	47,590	99
Union	7,100	7,000	98	7,100	7,000	99
Vermilion	33,700	33,200	98	33,700	33,290	99
Wabash	5,000	4,900	98	5,000	4,910	98
Warren	7,300	7,200	99	7,300	7,170	98
Washington	5,800	5,600	97	5,800	5,710	98
Wayne	6,800	6,500	96	6,800	6,670	98
White	6,600	6,400	96	6,600	6,520	99
Whiteside	22,900	22,600	99	22,900	22,740	99
Will	124,300	123,200	99	124,300	122,930	99
Williamson	23,500	23,000	98	23,500	23,220	99
Winnebago	100,300	99,200	99	100,300	99,060	99
Woodford	11,800	11,600	98	11,800	11,310	96
TOTALS	4,296,300	4,241,300	99	4,296,300	4,237,580	

INDIANA						
Adams	11,000	10,800	98	11,000	10,750	98
Allen	117,300	115,900	99	117,300	116,100	99
Bartholomew	25,100	24,800	99	25,100	24,740	99
Benton	3,500	3,400	98	3,500	3,460	99
Blackford	5,300	5,200	99	5,300	5,220	98
Boone	14,100	14,000	99	14,100	13,910	99
Brown	5,700	5,600	99	5,700	5,640	99
Carroll	7,400	7,300	99	7,400	7,290	99
Cass	14,900	14,600	98	14,900	14,710	99
Clark	34,000	33,500	98	34,000	33,	

TV Households

State and County	Arbitron			A. C. Nielsen Co.			State and County	Arbitron			A. C. Nielsen Co.		
	Total Households	TV Households Number	%	Total Households	TV Households Number	%		Total Households	TV Households Number	%	Total Households	TV Households Number	%
Putnam	10,500	10,400	99	10,500	10,280	98	Scott	59,200	58,800	99	59,200	58,350	99
Randolph	10,500	10,300	99	10,500	10,390	99	Shelby	5,100	5,100	99	5,100	5,050	99
Ripley	9,200	9,000	98	9,200	9,070	99	Sioux	10,300	10,100	98	10,300	9,950	97
Rush	6,500	6,400	99	6,500	6,410	99	Story	27,200	26,900	99	27,200	26,840	99
Scott	8,000	7,800	97	8,000	7,860	98	Tama	6,800	6,700	99	6,800	6,750	99
Shelby	15,100	14,900	99	15,100	14,930	99	Taylor	2,800	2,700	98	2,800	2,750	98
Spencer	7,300	7,100	98	7,300	7,130	98	Union	5,200	5,100	99	5,200	5,140	99
St Joseph	95,300	94,300	99	95,300	94,470	99	Van Buren	3,000	3,000	98	3,000	2,980	99
Starke	8,300	8,200	98	8,300	8,200	99	Wapello	14,400	14,300	99	14,400	14,230	99
Steuben	11,100	11,000	99	11,100	10,940	99	Warren	13,400	13,300	99	13,400	13,340	0
Sullivan	7,300	7,200	98	7,300	7,240	99	Washington	7,700	7,600	98	7,700	7,450	97
Switzerland	2,900	2,800	97	2,900	2,860	99	Wayne	2,900	2,800	98	2,900	2,850	98
Tippecanoe	47,800	48,900	99	47,800	48,670	98	Webster	16,000	15,800	99	16,000	15,790	99
Tipton	6,000	5,900	99	6,000	5,930	99	Winnebago	4,700	4,700	99	4,700	4,670	99
Union	2,600	2,500	98	2,600	2,530	97	Winnesiek	7,100	7,000	99	7,100	7,050	99
Vanderburgh	67,900	66,800	98	67,900	67,320	99	Woodbury	38,200	37,900	99	38,200	37,880	99
Vermillion	6,600	6,500	99	6,600	6,530	99	Worth	3,200	3,200	99	3,200	3,140	98
Vigo	40,200	39,600	99	40,200	39,650	99	Wright	5,800	5,800	99	5,800	5,710	98
Wabash	12,600	12,300	98	12,600	12,340	98	TOTALS	1,088,300	1,077,400	99	1,088,300	1,073,760	
Warren	3,000	2,900	98	3,000	2,970	99	KANSAS						
Warrick	16,700	16,400	98	16,700	16,540	99	Allen	5,500	5,400	98	5,500	5,440	99
Washington	9,000	8,800	98	9,000	8,870	99	Anderson	3,000	3,000	99	3,000	2,900	97
Wayne	27,700	27,300	99	27,700	27,130	98	Atchison	6,200	6,100	99	6,200	6,110	99
Weiss	9,700	9,500	98	9,700	9,490	98	Barber	2,200	2,200	98	2,200	2,180	99
White	9,100	9,000	98	9,100	9,020	99	Barton	11,100	11,000	99	11,100	11,020	99
Whitley	10,600	10,500	99	10,600	10,510	99	Bourbon	5,800	5,700	98	5,800	5,700	98
TOTALS	2,132,200	2,103,500	99	2,132,200	2,102,260		Brown	4,300	4,200	99	4,300	4,200	98
IOWA						Butler	19,600	19,400	99	19,600	19,300	98	
Adair	3,400	3,400	99	3,400	3,390	0	Chase	1,200	1,200	98	1,200	1,140	95
Adams	2,000	2,000	99	2,000	1,960	98	Chautauqua	1,800	1,800	99	1,800	1,780	99
Allamakee	5,300	5,200	99	5,300	5,220	98	Cherokee	8,400	8,300	99	8,400	8,300	99
Appanoose	5,700	5,600	98	5,700	5,610	98	Cheyenne	1,400	1,400	99	1,400	1,380	99
Audubon	2,900	2,900	99	2,900	2,860	99	Clark	1,000	1,000	99	1,000	990	99
Benton	8,800	8,700	99	8,800	8,710	99	Clay	3,600	3,500	98	3,600	3,550	98
Black Hawk	47,200	46,900	99	47,200	46,780	99	Cloud	4,300	4,200	98	4,300	4,210	98
Boone	9,900	9,800	99	9,900	9,870	0	Coffey	3,300	3,200	98	3,300	3,140	95
Bremer	8,400	8,300	99	8,400	8,320	99	Comanche	900	900	97	900	880	98
Buchanan	7,600	7,500	99	7,600	7,520	99	Cowley	13,700	13,500	99	13,700	13,430	98
Buena Vista	7,700	7,600	99	7,700	7,630	99	Crawford	14,700	14,500	99	14,700	14,490	99
Butler	6,100	6,000	99	6,100	5,950	98	Decatur	1,600	1,600	99	1,600	1,580	99
Calhoun	4,700	4,700	99	4,700	4,690	0	Dickinson	7,800	7,700	99	7,800	7,700	98
Carroll	8,100	8,000	99	8,100	8,040	99	Doniphan	3,100	3,100	99	3,100	3,090	0
Cass	6,200	6,100	99	6,200	6,130	99	Douglas	32,900	32,400	99	32,900	31,890	97
Cedar	6,900	6,800	99	6,900	6,860	99	Edwards	1,600	1,600	99	1,600	1,580	99
Cerro Gordo	19,700	19,500	99	19,700	19,520	99	Elk	1,400	1,400	98	1,400	1,320	94
Cherokee	5,400	5,300	99	5,400	5,370	99	Ellis	10,000	9,900	99	10,000	9,890	99
Chickasaw	5,000	4,900	99	5,000	4,940	99	Ellsworth	2,500	2,500	98	2,500	2,460	98
Clarke	3,300	3,300	99	3,300	3,250	98	Finney	11,400	11,300	99	11,400	11,260	99
Clay	7,100	7,000	99	7,100	7,050	99	Ford	10,300	10,200	99	10,300	10,130	98
Clayton	7,100	7,000	98	7,100	7,000	99	Franklin	8,300	8,200	99	8,300	8,190	99
Clinton	19,800	19,700	99	19,800	19,630	99	Geary	10,800	10,700	99	10,800	10,640	99
Crawford	6,500	6,400	99	6,500	6,460	99	Gove	1,300	1,300	98	1,300	1,230	95
Dallas	11,900	11,800	99	11,900	11,740	99	Graham	1,400	1,400	99	1,400	1,390	99
Davis	3,100	3,100	99	3,100	3,050	98	Grant	2,600	2,600	99	2,600	2,560	98
Decatur	3,100	3,000	98	3,100	2,950	95	Gray	1,900	1,900	99	1,900	1,840	97
Delaware	6,700	6,600	99	6,700	6,610	99	Greeley	700	700	98	700	680	97
Des Moines	17,200	17,000	99	17,200	17,000	99	Greenwood	3,100	3,000	98	3,100	3,030	98
Dickinson	6,600	6,500	98	6,600	6,570	0	Hamilton	900	900	98	900	890	99
Dubuque	31,400	31,000	99	31,400	31,100	99	Harper	2,900	2,900	99	2,900	2,860	99
Emmet	4,500	4,400	98	4,500	4,440	99	Harvey	11,800	11,600	99	11,800	11,580	98
Fayette	8,400	8,300	99	8,400	8,250	98	Haskell	1,400	1,400	99	1,400	1,380	97
Floyd	6,600	6,500	99	6,600	6,530	99	Hodgeman	800	800	98	800	780	98
Franklin	4,500	4,500	99	4,500	4,450	99	Jackson	4,300	4,200	98	4,300	4,250	99
Fremont	3,200	3,200	99	3,200	3,160	99	Jefferson	6,100	6,000	99	6,100	6,030	99
Greene	4,100	4,100	99	4,100	4,070	99	Jewell	1,600	1,600	97	1,600	1,590	99
Grundy	4,700	4,700	99	4,700	4,640	99	Johnson	154,100	153,400	99	154,100	152,840	99
Guthrie	4,600	4,600	99	4,600	4,540	99	Kearny	1,400	1,400	99	1,400	1,370	98
Hamilton	8,400	8,300	99	8,400	8,350	99	Kingman	3,100	3,100	99	3,100	3,060	99
Hancock	4,900	4,800	99	4,900	4,850	99	Kiowa	1,400	1,400	97	1,400	1,300	93
Hardin	7,500	7,400	99	7,500	7,410	99	Labette	9,000	8,900	99	9,000	8,860	98
Harrison	5,600	5,500	99	5,600	5,550	99	Lane	1,000	1,000	99	1,000	990	99
Henry	7,200	7,100	98	7,200	7,050	98	Leavenworth	23,100	22,900	99	23,100	22,770	99
Howard	3,900	3,800	98	3,900	3,850	99	Lincoln	1,500	1,500	98	1,500	1,470	98
Humboldt	4,300	4,200	99	4,300	4,240	99	Linn	3,200	3,200	98	3,200	3,070	96
Ida	3,200	3,200	99	3,200	3,170	99	Logan	1,200	1,200	98	1,200	1,180	98
Iowa	5,900	5,800	99	5,900	5,830	99	Lyon	13,000	12,800	98	13,000	12,610	97
Jackson	7,600	7,500	99	7,600	7,480	98	Marion	4,900	4,800	98	4,900	4,580	93
Jasper	13,900	13,800	99	13,900	13,740	99	Marshall	4,400	4,300	98	4,400	4,340	99
Jefferson	6,500	6,400	99	6,500	6,250	96	Mc Pherson	10,200	10,000	98	10,200	9,650	95
Johnson	38,100	37,500	98	38,100	36,720	96	Meade	1,600	1,600	99	1,600	1,580	99
Jones	7,700	7,600	99	7,700	7,600	99	Miami	8,900	8,800	99	8,900	8,730	98
Keokuk	4,600	4,500	99	4,600	4,510	98	Mitchell	2,800	2,700	98	2,800	2,750	98
Kossuth	6,900	6,800	99	6,900	6,820	99	Montgomery	15,600	15,300	98	15,600	15,300	98
Lee	15,000	14,900	99	15,000	14,820	99	Morris	2,500	2,400	98	2,500	2,470	98
Linn	67,800	67,300	99	67,800	67,020	99	Morton	1,300	1,300	98	1,300	1,260	97
Louisa	4,300	4,200	99	4,300	4,240	99	Nemaha	4,000	3,900	98	4,000	3,820	96
Lucas	3,700	3,600	98	3,700	3,650	99	Neosho	6,600	6,500	99	6,600	6,530	99
Lyon	4,300	4,200	99	4,300	4,110	96	Ness	1,700	1,700	99	1,700	1,670	98
Madison	4,900	4,900	99	4,900	4,840	98	Norton	2,200	2,200	98	2,200	2,190	0
Mahaska	8,400	8,300	99	8,400	8,240	98	Osage	5,900	5,800	99	5,900	5,830	99
Marion	11,500	11,400	99	11,500	11,250	98	Osborne	2,000	2,000	98	2,000	1,960	98
Marshall	14,900	14,800	99	14,900	14,700	99	Ottawa	2,300					

TV Households

State and County	Arbitron			A. C. Nielsen Co.		
	Total Households	TV Households Number	%	Total Households	TV Households Number	%
KANSAS — (Continued)						
Seward	6,800	6,700	99	6,800	6,690	98
Shawnee	66,000	65,400	99	66,000	65,310	99
Sheridan	1,200	1,200	98	1,200	1,150	96
Sherman	2,700	2,700	99	2,700	2,660	99
Smith	2,000	2,000	98	2,000	1,960	98
Stafford	2,200	2,200	99	2,200	2,180	99
Stanton	800	800	98	800	790	99
Stevens	1,900	1,900	97	1,900	1,850	97
Sumner	9,900	9,800	99	9,900	9,730	98
Thomas	3,100	3,000	98	3,100	3,060	99
Trego	1,500	1,500	98	1,500	1,480	99
Wabaunsee	2,500	2,400	98	2,500	2,450	98
Wallace	700	700	98	700	690	99
Washington	2,800	2,700	98	2,800	2,750	98
Wichita	1,000	1,000	98	1,000	980	98
Wilson	4,000	3,900	98	4,000	3,880	97
Woodson	1,700	1,700	98	1,700	1,600	94
Wyandotte	60,400	59,900	99	60,400	59,500	99
TOTALS	979,500	969,600	99	979,500	963,600	

State and County	Arbitron			A. C. Nielsen Co.		
	Total Households	TV Households Number	%	Total Households	TV Households Number	%
KENTUCKY						
Adair	6,000	5,900	98	6,000	5,790	97
Allen	5,700	5,700	99	5,700	5,630	99
Anderson	6,000	6,000	99	6,000	5,950	99
Ballard	3,100	3,100	99	3,100	3,060	99
Barren	13,400	13,300	99	13,400	13,100	98
Bath	3,700	3,700	99	3,700	3,630	98
Beil	11,100	11,000	99	11,100	10,760	97
Boone	22,900	22,800	99	22,900	22,690	99
Bourbon	7,400	7,300	99	7,400	7,310	99
Boyd	20,000	19,900	99	20,000	19,620	99
Boyle	9,500	9,400	99	9,500	9,350	98
Bracken	3,000	3,000	99	3,000	2,970	99
Breathitt	5,200	5,100	98	5,200	4,740	91
Breckinridge	6,500	6,400	99	6,500	6,400	98
Bullitt	17,200	17,100	99	17,200	16,830	98
Butler	4,200	4,200	99	4,200	4,120	98
Caldwell	5,300	5,200	99	5,300	5,180	98
Calloway	12,300	12,200	99	12,300	12,110	98
Campbell	32,100	32,000	99	32,100	31,800	99
Carlisle	2,100	2,100	99	2,100	2,060	98
Carroll	3,500	3,500	99	3,500	3,430	98
Carter	9,000	8,900	99	9,000	8,610	98
Casey	5,500	5,400	98	5,500	5,240	95
Christian	22,100	22,000	99	22,100	21,650	99
Clay	11,300	11,200	99	11,300	11,130	98
Clinton	7,500	7,400	98	7,500	7,090	95
Crittenden	3,800	3,800	99	3,800	3,470	96
Cumberland	3,700	3,700	99	3,700	3,650	99
Daviess	2,700	2,700	99	2,700	2,590	96
Edmonson	34,000	33,800	99	34,000	33,750	99
Elliott	3,800	3,700	99	3,800	3,670	97
Estill	2,300	2,300	99	2,300	2,250	98
Fayette	5,600	5,500	98	5,600	5,370	96
Fleming	96,200	95,700	99	96,200	94,790	99
Floyd	4,600	4,600	99	4,600	4,510	98
Franklin	15,800	15,700	99	15,800	15,450	97
Fulton	3,300	3,300	99	3,300	3,240	98
Gallatin	2,000	2,000	99	2,000	1,920	96
Garrard	4,700	4,700	99	4,700	4,640	99
Grant	6,000	6,000	99	6,000	5,900	98
Graves	13,800	13,700	99	13,800	13,590	98
Grayson	6,400	6,300	99	6,400	6,190	98
Green	4,100	4,100	99	4,100	4,030	98
Greenup	13,500	13,400	99	13,500	13,290	98
Hancock	2,800	2,800	99	2,800	2,740	98
Hardin	32,000	31,800	99	32,000	31,600	99
Harlan	13,000	12,900	99	13,000	12,690	98
Harrison	6,400	6,400	99	6,400	6,300	98
Hart	6,000	6,000	99	6,000	5,870	98
Henderson	16,800	16,700	99	16,800	16,660	99
Henry	5,100	5,100	99	5,100	5,040	99
Hickman	2,200	2,200	99	2,200	2,170	99
Hopkins	16,200	16,100	99	16,200	15,850	98
Jackson	4,500	4,400	98	4,500	4,270	95
Jefferson	269,700	268,900	99	269,700	267,000	99
Jessamine	11,600	11,500	99	11,600	11,390	98
Johnson	6,500	6,400	99	6,500	6,370	98
Kenton	54,500	54,400	99	54,500	53,930	99
Knott	6,400	6,300	98	6,400	6,020	94
Knox	11,000	10,800	98	11,000	10,640	97
Larue	4,800	4,800	99	4,800	4,670	97
Laurel	16,700	16,500	99	16,700	16,100	96
Lawrence	5,200	5,200	99	5,200	5,070	98
Lee	2,700	2,600	98	2,700	2,530	94
Leslie	4,700	4,600	98	4,700	4,500	96
Letcher	9,600	9,500	99	9,600	9,400	98
Lewis	4,700	4,600	99	4,700	4,600	98
Lincoln	7,800	7,700	99	7,800	7,610	98
Livingston	3,600	3,600	99	3,600	3,550	99
Logan	9,600	9,500	99	9,600	9,460	99
Lyon	2,300	2,300	99	2,300	2,260	98
Madison	21,300	21,100	99	21,300	20,940	98
Magoffin	4,400	4,300	99	4,400	4,180	95
Marion	5,600	5,600	99	5,600	5,470	98
Marshall	11,300	11,200	99	11,300	11,220	99
Martin	4,300	4,200	99	4,300	4,210	99
Mason	6,600	6,600	99	6,600	6,510	99
Mc Cracken	26,300	26,200	99	26,300	25,940	99
Mc Creary	5,500	5,400	98	5,500	5,350	97
Mc Lean	3,700	3,700	99	3,700	3,650	99
Meade	9,000	9,000	99	9,000	8,900	99
Menifee	1,800	1,800	99	1,800	1,680	92

State and County	Arbitron			A. C. Nielsen Co.		
	Total Households	TV Households Number	%	Total Households	TV Households Number	%
Mercer	7,500	7,400	99	7,500	7,430	99
Metcalfe	3,400	3,400	99	3,400	3,290	97
Monroe	4,500	4,500	99	4,500	4,410	98
Montgomery	7,300	7,200	99	7,300	7,180	98
Morgan	4,100	4,000	99	4,100	3,910	95
Muhlenberg	11,600	11,500	99	11,600	11,410	98
Nelson	11,400	11,300	99	11,400	11,210	98
Nicholas	2,600	2,600	99	2,600	2,540	98
Ohio	8,000	7,900	99	8,000	7,800	98
Oldham	11,900	11,800	99	11,900	11,760	99
Owen	3,600	3,600	99	3,600	3,500	97
Owsley	1,800	1,800	97	1,800	1,700	94
Pendleton	4,700	4,700	99	4,700	4,630	99
Perry	10,800	10,600	98	10,800	10,430	97
Pike	26,300	26,000	99	26,300	25,670	98
Powell	4,200	4,100	98	4,200	4,010	95
Pulaski	20,000	19,700	98	20,000	19,460	97
Robertson	800	800	99	800	780	97
Rockcastle	5,800	5,700	98	5,800	5,500	95
Rowan	7,100	7,000	99	7,100	6,900	97
Russell	6,300	6,200	99	6,300	6,110	97
Scott	9,200	9,100	99	9,200	9,060	98
Shelby	9,600	9,500	99	9,600	9,480	99
Simpson	6,100	6,100	99	6,100	6,040	99
Spencer	2,500	2,500	99	2,500	2,470	99
Taylor	8,600	8,500	99	8,600	8,390	98
Todd	4,100	4,100	99	4,100	3,950	96
Trigg	4,300	4,300	99	4,300	4,210	98
Trimble	2,300	2,300	99	2,300	2,270	99
Union	5,500	5,500	99	5,500	5,470	99
Warren	30,000	29,800	99	30,000	29,520	98
Washington	3,700	3,700	99	3,700	3,650	99
Wayne	6,800	6,700	98	6,800	6,500	96
Webster	5,200	5,100	99	5,200	5,060	97
Whitley	12,400	12,300	99	12,400	11,900	96
Wolfe	2,700	2,600	98	2,700	2,590	96
Woodford	7,700	7,600	99	7,700	7,610	99
TOTALS	1,426,400	1,416,900	99	1,426,400	1,401,090	

State and County	Arbitron			A. C. Nielsen Co.		
	Total Households	TV Households Number	%	Total Households	TV Households Number	%
LOUISIANA						
Acadia	19,700	19,400	99	19,700	19,370	98
Allen	6,800	6,700	98	6,800	6,670	98
Ascension	20,400	20,100	98	20,400	20,180	99
Assumption	7,500	7,400	98	7,500	7,450	99
Avoyelles	13,300	13,100	98	13,300	13,060	98
Beauregard	10,900	10,700	98	10,900	10,680	98
Bienville	6,000	5,900	98	6,000	5,900	98
Bossier	31,500	31,200	99	31,500	31,130	99
Caddo	93,800	92,900	99	93,800	92,470	99
Calcasieu	62,200	61,700	99	62,200	61,230	98
Caldwell	3,500	3,400	98	3,500	3,440	98
Cameron	3,100	3,100	99	3,100	3,060	98
Catahoula	3,900	3,800	97	3,900	3,670	94
Claiborne	6,100	6,000	98			

TV Households

State and County	Arbitron			A. C. Nielsen Co.		
	Total Households	TV Households Number	%	Total Households	TV Households Number	%
MAINE						
Androscoggin	39,900	39,400	99	39,900	39,450	99
Aroostook	30,800	30,100	98	30,800	30,300	98
Cumberland	95,600	94,300	99	95,800	94,060	98
Franklin	10,800	10,500	97	10,800	10,620	98
Hancock	18,700	18,400	98	18,700	18,320	98
Kennebec	44,800	44,000	98	44,800	44,310	99
Knox	14,600	14,200	97	14,600	14,280	98
Lincoln	12,100	11,900	98	12,100	11,900	98
Oxford	20,200	19,900	98	20,200	19,860	98
Penobscot	54,300	53,400	98	54,300	53,800	99
Piscataquis	7,200	7,100	98	7,200	7,090	98
Sagadahoc	12,900	12,800	98	12,900	12,670	98
Somerset	19,100	18,700	98	19,100	18,760	98
Waldo	12,900	12,800	98	12,900	12,740	99
Washington	13,600	13,200	97	13,600	13,310	98
York	63,200	62,500	99	63,200	62,610	99
TOTALS	470,700	462,800	98	470,700	463,880	

State and County	Arbitron			A. C. Nielsen Co.		
	Total Households	TV Households Number	%	Total Households	TV Households Number	%
MARYLAND						
Allegany	29,400	29,200	99	29,400	28,740	98
Anne Arundel	155,700	155,100	99	155,700	154,270	99
Baltimore	279,200	278,200	99	279,200	276,160	99
Baltimore City	271,500	270,500	99	271,500	268,000	99
Calvert	19,500	19,300	99	19,500	19,110	98
Caroline	10,200	10,100	99	10,200	9,990	98
Carroll	46,200	46,000	99	46,200	45,590	99
Cecil	26,500	26,400	99	26,500	26,150	99
Charles	36,100	35,800	99	36,100	35,600	99
Dorchester	12,100	12,000	99	12,100	11,930	99
Frederick	57,300	57,000	99	57,300	56,620	99
Garrett	10,400	10,300	99	10,400	9,980	96
Harford	69,800	69,500	99	69,800	69,180	99
Howard	76,000	75,700	99	76,000	75,510	99
Kent	6,900	6,900	99	6,900	6,760	98
Montgomery	301,300	300,400	99	301,300	298,500	99
Prince Georges	265,800	265,000	99	265,800	263,410	99
Queen Annes	13,600	13,500	99	13,600	13,430	99
Somerset	8,000	7,900	99	8,000	7,880	99
St Marys	27,700	27,500	99	27,700	27,230	98
Talbot	13,300	13,200	99	13,300	13,060	98
Washington	45,700	45,400	99	45,700	45,050	99
Wicomico	29,300	29,100	99	29,300	28,940	99
Worcester	15,300	15,100	99	15,300	15,050	98
TOTALS	1,826,800	1,819,100	99	1,826,800	1,806,140	

State and County	Arbitron			A. C. Nielsen Co.		
	Total Households	TV Households Number	%	Total Households	TV Households Number	%
MASSACHUSETTS						
Barnstable	81,300	80,000	98	81,300	80,510	99
Berkshire	53,300	52,500	98	53,300	52,380	98
Bristol	190,100	188,200	99	190,100	188,560	99
Dukes	5,200	5,000	96	5,200	4,990	96
Essex	251,800	249,100	99	251,800	248,980	99
Franklin	28,500	27,700	97	28,500	27,780	97
Hampden	171,000	168,700	99	171,000	169,190	99
Hampshire	51,500	50,500	98	51,500	50,330	98
Middlesex	518,200	512,800	99	518,200	511,830	99
Nantucket	2,800	2,500	97	2,800	2,550	98
Norfolk	227,700	225,800	99	227,700	226,130	99
Plymouth	151,100	149,400	99	151,100	150,070	99
Suffolk	253,600	248,300	98	253,600	245,380	97
Worcester	265,200	261,900	99	265,200	262,600	99
TOTALS	2,250,900	2,222,400	99	2,250,900	2,221,260	

State and County	Arbitron			A. C. Nielsen Co.		
	Total Households	TV Households Number	%	Total Households	TV Households Number	%
MICHIGAN						
Alcona	4,500	4,400	97	4,500	4,400	98
Alger	3,400	3,300	98	3,400	3,370	99
Allegan	33,700	33,300	99	33,700	33,340	99
Alpena	12,000	11,800	97	12,000	11,840	99
Antrim	7,400	7,300	98	7,400	7,290	99
Arenac	5,900	5,800	98	5,900	5,840	99
Baraga	3,300	3,200	98	3,300	3,260	99
Barry	18,400	18,200	99	18,400	18,130	99
Bay	42,200	41,800	99	42,200	41,920	99
Benzie	5,100	5,000	98	5,100	4,970	97
Berrien	61,400	60,500	99	61,400	60,450	98
Branch	14,700	14,500	99	14,700	14,510	99
Calhoun	53,400	52,900	99	53,400	52,850	99
Cass	18,300	18,100	99	18,300	18,080	99
Charlevoix	8,700	8,600	98	8,700	8,580	99
Cheboygan	8,300	8,100	97	8,300	8,190	99
Chippewa	12,000	11,800	98	12,000	11,870	99
Clare	10,800	10,400	96	10,800	10,530	99
Clinton	21,300	21,100	99	21,300	21,040	99
Crawford	4,800	4,700	97	4,800	4,730	99
Delta	14,700	14,400	98	14,700	14,560	99
Dickinson	10,800	10,700	99	10,800	10,700	99
Eaton	35,700	35,400	99	35,700	35,350	99
Emmet	10,200	10,000	98	10,200	9,950	98
Genesee	162,000	160,700	99	162,000	160,320	99
Gladwin	8,800	8,800	98	8,800	8,690	99

State and County	Arbitron			A. C. Nielsen Co.		
	Total Households	TV Households Number	%	Total Households	TV Households Number	%
Gogebic	7,400	7,300	98	7,400	7,210	97
Grand Traverse	25,900	25,500	98	25,900	25,690	99
Gratiot	13,800	13,600	99	13,800	13,620	99
Hillsdale	16,300	16,000	98	16,300	15,980	98
Houghton	13,500	13,100	97	13,500	12,560	93
Huron	13,200	13,000	98	13,200	13,080	99
Ingham	104,300	103,100	99	104,300	103,010	99
Ionia	18,800	18,600	99	18,800	18,670	99
Iosco	12,100	12,000	99	12,100	12,020	99
Iron	5,600	5,500	99	5,600	5,480	98
Isabella	18,300	18,000	98	18,300	17,960	98
Jackson	55,100	54,800	99	55,100	54,400	99
Kalamazoo	85,300	84,400	99	85,300	84,210	99
Kalkaska	5,300	5,200	98	5,300	5,200	98
Kent	190,700	188,300	99	190,700	188,410	99
Keweenaw	800	800	98	800	780	98
Lake	3,900	3,800	97	3,900	3,850	99
Lapeer	26,300	26,100	99	26,300	26,040	99
Leelanau	6,800	6,500	96	6,800	6,520	99
Lenawee	32,100	31,700	99	32,100	31,860	99
Livingston	42,000	41,700	99	42,000	41,660	99
Luce	2,100	2,000	97	2,100	2,080	99
Mackinac	4,400	4,300	98	4,400	4,320	98
Macomb	272,000	270,800	99	272,000	270,450	99
Manistee	8,800	8,700	98	8,800	8,690	99
Marquette	26,000	25,700	99	26,000	25,620	99
Mason	10,300	10,000	97	10,300	10,090	98
Mecosta	12,900	12,700	98	12,900	12,680	98
Menominee	9,800	9,700	99	9,800	9,740	99
Midland	29,000	28,800	99	29,000	28,810	99
Missaukee	4,700	4,600	97	4,700	4,680	99
Monroe	47,800	47,200	99	47,800	47,180	99
Montcalm	19,500	19,300	99	19,500	19,170	98
Montmorency	3,600	3,500	97	3,600	3,540	98
Muskegon	59,400	58,800	99	59,400	58,820	99
Newaygo	14,800	14,600	98	14,800	14,500	98
Oakland	432,200	429,900	99	432,200	429,260	99
Oceana	8,400	8,200	98	8,400	8,260	98
Ogemaw	7,700	7,600	98	7,700	7,660	99
Ontonagon	3,600	3,500	97	3,600	3,450	96
Osceola	7,700	7,600	98	7,700	7,610	99
Oscoda	3,500	3,400	96	3,500	3,380	97
Otsego	7,200	7,100	98	7,200	7,120	99
Ottawa	68,100	67,300	99	68,100	67,300	99
Presque Isle	5,600	5,400	96	5,600	5,490	98
Roscommon	9,300	9,200	99	9,300	9,230	99
Saginaw	78,800	77,900	99	78,800	78,070	99
Sanilac	15,000	14,800	98	15,000	14,730	98
Schoolcraft	3,300	3,200	97	3,300	3,240	98
Shiawassee	25,500	25,200	99	25,500	25,310	99
St Clair	55,500	54,900	99	55,500	55,000	99
St Joseph	22,200	22,000	99	22,200	21,820	98
Tuscola	19,800	19,600	99	19,800	19,640	99
Van Buren	26,800	26,300	99	26,800	26,270	99
Washtenaw	109,600	107,600	98	109,600	107,010	98
Wayne	767,800	760,900	99	767,800	758,740	99
Wexford	10,300	10,200	99	10,300	10,200	99
TOTALS	3,501,300	3,465,700	99	3,501,300	3,462,130	

State and County	Arbitron			A. C. Nielsen Co.		
	Total Households	TV Households Number	%	Total Households	TV Households Number	%
MINNESOTA						
Aitkin	5,300	5,200	99	5,300	5,140	9

TV Households

State and County	Arbitron			A. C. Nielsen Co.		
	Total Households	TV Households Number	%	Total Households	TV Households Number	%
MINNESOTA — (Continued)						
Mahnomen	1,800	1,800	98	1,800	1,780	99
Marshall	4,200	4,100	98	4,200	4,130	98
Martin	8,900	8,900	99	8,900	8,900	99
McLeod	12,300	12,200	99	12,300	12,180	99
Meeker	8,000	7,900	99	8,000	7,820	98
Mille Lacs	7,200	7,100	99	7,200	7,040	98
Morrison	10,500	10,300	98	10,500	10,310	98
Mower	14,900	14,800	99	14,900	14,810	99
Murray	3,700	3,700	99	3,700	3,650	99
Nicollet	9,700	9,600	99	9,700	9,640	99
Nobles	7,400	7,300	99	7,400	7,300	99
Norman	3,000	2,900	98	3,000	2,950	98
Olmsted	42,900	42,500	99	42,900	42,150	98
Otter Tail	20,100	19,700	98	20,100	19,800	99
Pennington	5,100	5,000	98	5,100	4,980	98
Pine	7,900	7,800	99	7,900	7,750	98
Pipestone	4,000	4,000	99	4,000	3,930	98
Polk	11,700	11,700	99	11,700	11,770	99
Pope	4,100	4,000	98	4,100	4,070	99
Ramsey	194,500	193,100	99	194,500	191,740	99
Red Lake	1,700	1,700	99	1,700	1,650	97
Redwood	6,400	6,200	98	6,400	6,180	98
Renville	6,800	6,500	98	6,800	6,480	98
Rice	17,200	17,000	99	17,200	17,000	99
Rock	3,600	3,600	99	3,600	3,520	98
Roseau	5,900	5,600	95	5,900	5,740	97
Scott	21,800	21,700	99	21,800	21,660	99
Sherburne	15,200	15,000	99	15,200	15,040	99
Sibley	5,300	5,200	99	5,300	5,240	99
St. Louis	78,600	77,800	99	78,600	77,240	98
Stearns	41,700	41,100	99	41,700	41,260	99
Steele	11,600	11,500	99	11,600	11,460	99
Stevens	3,700	3,600	99	3,700	3,530	95
Swift	4,100	4,000	98	4,100	4,040	99
Todd	8,600	8,400	98	8,600	8,310	97
Traverse	1,700	1,700	99	1,700	1,650	97
Wabasha	7,400	7,400	99	7,400	7,380	98
Wadena	5,000	4,800	97	5,000	4,900	98
Waseca	6,900	6,800	99	6,900	6,690	97
Washington	55,300	55,000	99	55,300	54,940	99
Watsonwan	4,500	4,400	98	4,500	4,450	99
Wilkin	2,800	2,800	99	2,800	2,790	99
Winona	17,000	16,800	99	17,000	16,650	98
Wright	25,200	24,900	99	25,200	24,800	98
Yellow Medicine	4,600	4,500	97	4,600	4,510	98
TOTALS	1,721,200	1,702,800	99	1,721,200	1,697,200	

MISSISSIPPI

Adams	13,200	13,000	99	13,200	12,840	97
Alcorn	12,700	12,600	99	12,700	12,350	97
Amite	5,000	4,900	98	5,000	4,860	97
Attala	7,100	7,000	99	7,100	6,880	97
Benton	2,800	2,800	99	2,800	2,770	99
Bolivar	12,900	12,600	98	12,900	12,490	97
Calhoun	5,800	5,700	99	5,800	5,680	98
Carroll	3,400	3,300	98	3,400	3,310	97
Chickasaw	6,600	6,500	99	6,600	6,410	97
Choctaw	3,200	3,200	99	3,200	3,090	97
Claiborne	3,200	3,100	98	3,200	3,070	96
Clarke	6,300	6,200	99	6,300	6,160	98
Clay	7,400	7,300	99	7,400	7,240	98
Coahoma	10,100	9,900	98	10,100	9,760	97
Copiah	9,400	9,300	99	9,400	9,150	97
Covington	5,900	5,800	99	5,900	5,790	98
De Soto	27,500	27,100	99	27,500	27,090	99
Forrest	25,900	25,700	99	25,900	25,500	98
Franklin	3,100	3,100	99	3,100	3,000	97
George	6,100	6,100	99	6,100	5,970	98
Greene	3,400	3,300	98	3,400	3,320	98
Grenada	7,800	7,700	99	7,800	7,620	98
Hancock	13,100	13,000	99	13,100	12,880	98
Harrison	62,300	62,000	99	62,300	61,210	98
Hinds	91,400	90,900	99	91,400	90,100	99
Holmes	7,100	7,000	98	7,100	6,840	96
Humphreys	3,800	3,700	98	3,800	3,710	98
Issaquena	600	600	98	600	590	98
Itawamba	7,500	7,400	99	7,500	7,380	98
Jackson	42,100	41,800	99	42,100	41,460	98
Jasper	6,000	5,900	99	6,000	5,850	98
Jefferson	2,700	2,600	98	2,700	2,620	97
Jefferson Davis	4,800	4,700	98	4,800	4,740	99
Jones	22,800	22,700	99	22,800	22,470	99
Kemper	3,700	3,600	98	3,700	3,550	96
Lafayette	11,600	11,500	99	11,600	11,420	98
Lamar	11,300	11,200	99	11,300	11,040	98
Lauderdale	28,900	28,700	99	28,900	28,410	98
Lawrence	4,500	4,400	99	4,500	4,390	98
Leake	6,900	6,800	99	6,900	6,680	97
Lee	26,400	26,200	99	26,400	26,030	99
Leflore	12,800	12,600	98	12,800	12,480	98
Lincoln	11,400	11,300	99	11,400	11,060	97
Lowndes	22,100	21,900	99	22,100	21,720	98
Madison	21,900	21,600	99	21,900	21,420	98
Marion	9,100	9,000	99	9,100	8,720	96
Marshall	10,800	10,500	99	10,800	10,260	97
Monroe	13,700	13,600	99	13,700	13,410	98
Montgomery	4,500	4,400	98	4,500	4,380	97
Neshoba	8,900	8,800	99	8,900	8,650	97
Newton	7,500	7,400	99	7,500	7,360	98
Noxubee	4,000	3,900	98	4,000	3,670	92
Oktibbeha	13,200	13,000	99	13,200	12,960	98
Panola	10,800	10,700	99	10,800	10,590	98
Pearl River	14,500	14,400	99	14,500	14,190	98

State and County	Arbitron			A. C. Nielsen Co.		
	Total Households	TV Households Number	%	Total Households	TV Households Number	%
Perry	3,900	3,900	99	3,900	3,800	97
Pike	13,300	13,100	99	13,300	12,940	97
Pontotoc	8,700	8,600	99	8,700	8,470	97
Prentiss	8,800	8,700	99	8,800	8,650	98
Quitman	3,400	3,300	99	3,400	3,260	96
Rankin	32,300	32,000	99	32,300	31,820	99
Scott	8,700	8,600	99	8,700	8,520	98
Sharkey	2,100	2,100	99	2,100	2,050	98
Simpson	8,600	8,500	99	8,600	8,410	98
Smith	5,400	5,300	99	5,400	5,300	98
Stone	3,900	3,900	99	3,900	3,760	97
Sunflower	8,900	8,700	98	8,900	8,900	98
Tallahatchie	5,100	5,000	98	5,100	4,920	96
Tate	7,200	7,100	99	7,200	7,060	98
Tippah	7,300	7,200	99	7,300	7,130	98
Tishomingo	7,300	7,200	99	7,300	7,090	97
Tunica	2,500	2,500	99	2,500	2,420	97
Union	8,600	8,500	99	8,600	8,450	98
Walthall	4,900	4,800	99	4,900	4,700	96
Warren	17,200	17,000	99	17,200	16,890	98
Washington	22,300	22,000	99	22,300	21,690	97
Wayne	7,200	7,100	99	7,200	6,980	97
Webster	3,800	3,700	99	3,800	3,720	98
Wilkinson	3,300	3,200	98	3,300	3,200	97
Winston	7,000	6,900	99	7,000	6,860	98
Yalobusha	4,600	4,500	98	4,600	4,480	97
Yazoo	8,700	8,600	99	8,700	8,510	98
TOTALS	936,300	926,000	99	936,300	916,380	

MISSOURI

Adair	8,800	8,700	99	8,800	8,570	97
Andrew	5,700	5,600	99	5,700	5,660	99
Atchison	2,900	2,900	99	2,900	2,860	99
Audrain	9,000	8,900	99	9,000	8,820	98
Barry	11,500	11,300	99	11,500	11,270	98
Barton	4,800	4,700	98	4,800	4,720	98
Bates	6,000	5,900	98	6,000	5,830	97
Benton	6,100	5,900	97	6,100	5,900	97
Bollinger	4,000	3,900	98	4,000	3,950	99
Boone	44,800	44,200	99	44,800	43,780	99
Buchanan	32,200	31,800	99	32,200	31,670	98
Butler	15,600	15,200	98	15,600	15,260	98
Caldwell	3,200	3,200	99	3,200	3,160	99
Callaway	11,400	11,300	99	11,400	11,200	98
Camden	12,200	11,900	98	12,200	11,960	98
Cape Girardeau	24,500	24,200	99	24,500	24,150	99
Carrroll	4,300	4,200	98	4,300	4,230	98
Carter	2,100	2,000	95	2,100	1,900	90
Cass	25,100	24,900	99	25,100	24,730	99
Cedar	5,000	4,900	98	5,000	4,790	96
Chariton	3,600	3,500	98	3,600	3,550	99
Christian	13,700	13,500	99	13,700	13,400	98
Clark	2,800	2,800	99	2,800	2,780	99
Clay	62,500	62,100	99	62,500	62,040	99
Clinton	6,500	6,400	99	6,500	6,410	99
Cole						

TV Households

State and County	Arbitron			A. C. Nielsen Co.		
	Total Households	TV Households Number	%	Total Households	TV Households Number	%
Oregon	3,800	3,600	95	3,800	3,630	96
Osage	4,300	4,200	98	4,300	4,270	99
Ozark	3,600	3,500	97	3,600	3,510	98
Pemiscot	8,100	7,900	98	8,100	7,960	98
Perry	6,200	6,100	98	6,200	6,130	99
Pettis	14,300	14,100	98	14,300	13,950	98
Phelps	14,000	13,700	98	14,000	13,310	95
Pike	6,100	6,000	98	6,100	6,000	98
Platte	24,400	24,200	99	24,400	24,160	99
Polk	8,500	8,300	98	8,500	8,300	98
Pulaski	12,900	12,700	98	12,900	12,790	99
Putnam	2,100	2,100	99	2,100	2,060	98
Ralls	3,200	3,200	99	3,200	3,180	99
Randolph	8,700	8,600	99	8,700	8,440	97
Ray	8,200	8,100	99	8,200	8,100	99
Reynolds	2,600	2,500	96	2,600	2,510	97
Ripley	5,100	4,900	95	5,100	4,850	95
Ripley	8,700	8,600	99	8,700	8,580	99
Saline	1,700	1,700	98	1,700	1,660	98
Schuyler	1,900	1,900	99	1,900	1,860	98
Scotland	14,800	14,600	99	14,800	14,630	99
Scott	2,900	2,800	95	2,900	2,820	97
Shannon	2,900	2,800	98	2,900	2,760	99
Shelby	85,100	84,500	99	85,100	84,410	99
St Charles	3,500	3,400	97	3,500	3,410	97
St Clair	18,800	18,600	99	18,800	18,570	99
St Francois	391,100	387,400	99	391,100	385,940	99
St Louis	158,700	157,100	99	158,700	156,130	98
St Louis City	6,000	5,900	99	6,000	5,950	99
Ste Genevieve	11,400	11,200	98	11,400	11,230	99
Stoddard	8,800	8,600	97	8,800	8,680	99
Stone	2,600	2,600	99	2,600	2,580	98
Sullivan	11,300	11,100	98	11,300	11,040	98
Taney	8,700	8,400	97	8,700	8,520	98
Texas	7,500	7,400	98	7,500	7,370	98
Vernon	7,800	7,700	98	7,800	7,660	98
Warren	7,200	7,100	98	7,200	7,080	98
Washington	4,900	4,800	97	4,900	4,720	96
Wayne	8,900	8,700	98	8,900	8,600	97
Webster	1,000	1,000	99	1,000	990	99
Worth	6,600	6,400	97	6,600	6,490	98
Wright						
TOTALS	2,017,100	1,991,800	99	2,017,100	1,984,150	

MONTANA

Beaverhead	3,400	3,200	95	3,400	3,050	90
Big Horn	3,500	3,300	95	3,500	3,370	96
Blaine	2,500	2,400	94	2,500	2,380	95
Broadwater	1,300	1,200	96	1,300	1,270	98
Carbon	3,200	3,100	97	3,200	2,940	92
Carter	600	600	94	600	570	95
Carter	32,900	32,400	98	32,900	32,420	99
Cascade	2,000	2,000	98	2,000	1,970	99
Chouteau	4,800	4,400	95	4,800	4,460	97
Custer	900	900	97	900	890	99
Daniels	3,500	3,400	97	3,500	3,440	98
Dawson	4,100	4,000	98	4,100	4,050	99
Deer Lodge	1,100	1,100	96	1,100	1,070	97
Fallon	4,900	4,700	96	4,900	4,630	94
Fergus	24,900	24,200	97	24,900	24,200	97
Flathead	21,200	20,500	97	21,200	20,370	96
Gallatin	600	500	90	600	560	93
Garfield	3,900	3,700	96	3,900	3,770	97
Glacier	300	300	94	300	290	97
Golden Valley	1,000	1,000	98	1,000	980	98
Granite	6,800	6,600	98	6,800	6,480	95
Hill	3,200	3,100	97	3,200	3,110	97
Jefferson	900	900	95	900	860	96
Judith Basin	8,600	8,400	97	8,600	8,450	98
Lake	20,100	19,500	97	20,100	19,820	98
Lewis + Clark	800	800	98	800	790	99
Liberty	7,000	6,800	96	7,000	6,630	95
Lincoln	2,500	2,500	98	2,500	2,430	97
Madison	800	800	95	800	770	96
Mc Cone	700	700	95	700	690	99
Meagher	1,300	1,300	98	1,300	1,280	98
Mineral	33,200	32,200	97	33,200	31,790	96
Missoula	1,600	1,500	96	1,600	1,510	94
Musselshell	5,800	5,600	97	5,800	5,440	94
Park	200	200	94	200	190	95
Petroleum	2,000	1,900	94	2,000	1,910	96
Phillips	2,300	2,200	98	2,300	2,230	97
Pondera	800	700	92	800	760	95
Powder River	2,200	2,100	97	2,200	2,110	96
Powell	500	500	93	500	480	96
Prairie	11,000	10,700	97	11,000	10,610	97
Ravalli	3,800	3,700	97	3,800	3,700	97
Richland	3,700	3,600	97	3,700	3,560	96
Roosevelt	3,500	3,300	95	3,500	3,340	95
Rosebud	3,500	3,300	94	3,500	3,390	97
Sanders	1,900	1,900	98	1,900	1,880	98
Sheridan	14,200	13,900	98	14,200	13,960	98
Silver Bow	2,700	2,700	99	2,700	2,640	98
Stillwater	1,300	1,200	94	1,300	1,240	95
Sweet Grass	2,400	2,300	98	2,400	2,280	95
Teton	2,000	2,000	98	2,000	1,930	97
Toole	300	300	95	300	280	93
Treasure	3,300	3,200	96	3,300	3,220	98
Valley	900	900	96	900	860	96
Wheatland	500	500	97	500	490	98
Wibaux	46,700	46,000	99	46,700	46,010	99
Yellowstone						
TOTALS	323,400	314,700	97	323,400	313,570	

State and County	Arbitron			A. C. Nielsen Co.		
	Total Households	TV Households Number	%	Total Households	TV Households Number	%
NEBRASKA						
Adams	11,600	11,500	99	11,600	11,500	99
Antelope	3,000	2,900	98	3,000	2,940	98
Arthur	200	200	98	200	190	95
Barner	300	300	98	300	300	0
Blaine	300	300	95	300	290	97
Boone	2,500	2,500	99	2,500	2,460	98
Box Butte	4,900	4,800	99	4,900	4,860	99
Boyd	1,100	1,100	98	1,100	1,060	96
Brown	1,500	1,500	97	1,500	1,430	95
Buffalo	14,500	14,400	99	14,500	14,310	99
Burt	3,100	3,100	99	3,100	3,080	99
Butler	3,300	3,200	98	3,300	3,270	99
Cass	8,200	8,100	99	8,200	8,140	99
Cedar	3,600	3,600	99	3,600	3,560	99
Chase	1,700	1,700	99	1,700	1,680	99
Cherry	2,400	2,400	98	2,400	2,350	98
Cheyenne	4,000	3,900	98	4,000	3,960	99
Clay	2,700	2,700	99	2,700	2,690	0
Coffax	3,600	3,500	98	3,600	3,540	98
Cuming	3,800	3,800	99	3,800	3,750	99
Custer	4,900	4,800	98	4,900	4,820	98
Dakota	6,100	6,100	99	6,100	6,070	0
Dawes	3,100	3,000	98	3,100	3,060	99
Dawson	8,200	8,100	99	8,200	8,100	99
Deuel	900	900	99	900	890	99
Dixon	2,300	2,300	99	2,300	2,290	0
Dodge	13,500	13,400	99	13,500	13,320	98
Douglas	167,300	165,900	99	167,300	165,080	98
Dundy	1,100	1,100	98	1,100	1,090	99
Fillmore	2,800	2,800	99	2,800	2,750	98
Franklin	1,600	1,600	99	1,600	1,590	99
Frontier	1,200	1,200	99	1,200	1,190	99
Furnas	2,500	2,500	98	2,500	2,470	99
Gage	9,000	8,900	99	9,000	8,900	99
Garden	1,000	1,000	97	1,000	980	98
Garfield	800	800	98	800	790	99
Gosper	800	800	99	800	800	0
Grant	300	300	96	300	300	0
Greeley	1,100	1,100	98	1,100	1,080	98
Hall	19,200	19,000	99	19,200	19,010	99
Hamilton	3,200	3,200	99	3,200	3,160	99
Harlan	1,600	1,600	99	1,600	1,590	99
Hayes	500	500	98	500	500	0
Hitchcock	1,400	1,400	99	1,400	1,380	99
Holt	4,700	4,600	97	4,700	4,620	98
Hooker	300	300	99	300	290	97
Howard	2,400	2,400	99	2,400	2,360	98
Jefferson	3,600	3,600	99	3,600	3,570	99
Johnson	1,900	1,900	99	1,900	1,880	99
Kearney	2,500	2,500	99	2,500	2,480	99
Keith	3,400	3,400	99	3,400	3,360	98
Keya Paha	400	400	98	400	400	0
Kimball	1,600	1,600	99	1,600	1,590	99
Knox	3,800	3,700	97	3,800	3,730	98
Lancaster	86,800	86,100	99	86,800	85,520	99
Lincoln	13,200	13,100	99	13,200	13,010	98
Logan	300	300	97	300	290	97
Loup	300	300	98	300	300	0
Madison	12,600	12,400	98	12,600	12,450	99
Mc Pherson	200	200	96	200	190	95
Merrick	3,000	3,000	99	3,000	2,960	99
Morrill	2,100	2,100	98	2,100	2,060	98
Nance	1,600	1,600	98	1,600	1,570	98
Nemaha	3,000	3,000	99	3,000	2,980	99
Nuckolls	2,300	2,300	98	2,300	2,270	99
Otoe	5,700	5,600	99	5,700	5,640	99
Pawnee	1,400	1,400	98	1,400	1,370	98
Perkins	1,300	1,300	99	1,300	1,290	99
Phelps	3,800	3,800	99	3,800	3,770	99
Pierce	2,900	2,900	99	2,900	2,880	99
Platte	11,400	11,300	99	11,400	11,280	99
Polk	2,200	2,200	99	2,200	2,190	0
Red Willow	4,700	4,600	99	4,700	4,630	99
Richardson	4,100	4,000	99	4,100	3,990	97
Rock	800	800	98	800	800	0
Saline	4,700	4,600	99	4,700	4,640	99
Sarpy	37,300	37,200	99	37,300	37,050	99
Saunders	7,000	6,900	99	7,000	6,900	99
Scotts Bluff	14,500	14,300	99	14,500	14,310	99
Seward	5,800	5,700	98	5,800	5,660	98
Sheridan	2,600	2,600	98	2,600	2,530	97
Sherman	1,400	1,400	98	1,4		

TV Households

State and County	Arbitron			A. C. Nielsen Co.		
	Total Households	TV Households Number	%	Total Households	TV Households Number	%
NEVADA — (Continued)						
Lincoln	1,300	1,200	96	1,300	1,260	97
Lyon	9,000	8,700	96	9,000	8,720	97
Mineral	2,600	2,500	97	2,600	2,500	96
Nye North	2,400	2,200	93			
Nye South	5,100	4,800	93	7,500	7,180	96
Parshing	1,800	1,700	97	1,800	1,770	98
Storey	1,000	1,000	95	1,000	980	98
Washoe	108,500	106,200	98	108,500	105,580	97
White Pine	3,200	3,100	97	3,200	3,130	98
TOTALS	536,300	525,300	98	536,300	526,060	

NEW HAMPSHIRE						
Belknap	19,200	19,000	99	19,200	19,020	99
Carroll	15,400	15,100	98	15,400	15,010	97
Cheshire	27,600	26,900	98	27,600	26,810	97
Cocci	14,000	13,800	99	14,000	13,840	99
Grafton	28,700	27,900	97	28,700	27,760	97
Hillsborough	134,100	132,500	99	134,100	132,600	99
Merrimack	46,800	45,900	98	46,800	45,990	98
Rockingham	93,400	92,300	99	93,400	92,680	99
Strafford	39,800	39,200	98	39,800	39,440	99
Sullivan	15,300	14,900	97	15,300	14,910	97
TOTALS	434,300	427,500	98	434,300	428,060	

NEW JERSEY						
Atlantic	88,200	86,700	98	88,200	87,220	99
Bergen	309,500	307,600	99	309,500	307,360	99
Burlington	141,500	140,400	99	141,500	140,330	99
Camden	182,900	181,400	99	182,900	181,400	99
Cape May	39,000	38,400	98	39,000	38,580	99
Cumberland	46,900	46,300	99	46,900	46,380	99
Essex	270,700	267,300	99	270,700	266,890	99
Gloucester	82,400	81,800	99	82,400	81,790	99
Hudson	205,000	202,600	99	205,000	202,130	99
Hunterdon	39,000	38,500	99	39,000	38,480	99
Mercer	119,000	117,400	99	119,000	117,500	99
Middlesex	245,700	243,900	99	245,700	243,100	99
Monmouth	204,900	202,900	99	204,900	202,990	99
Morris	150,700	149,700	99	150,700	149,420	99
Passaic	176,700	175,200	99	176,700	174,770	99
Salem	153,300	151,700	99	153,300	150,830	98
Somerset	23,900	23,600	99	23,900	23,710	99
Sussex	95,100	94,300	99	95,100	94,330	99
Union	46,100	45,400	99	46,100	45,550	99
Warren	178,100	178,800	99	178,100	176,250	99
Warren	35,000	34,500	99	35,000	34,640	99
TOTALS	2,833,600	2,806,400	99	2,833,600	2,803,410	

NEW MEXICO						
Bernalillo	203,500	200,700	99	203,500	199,060	98
Catron	1,000	900	91	1,000	920	92
Chaves	21,400	21,000	98	21,400	20,940	98
Cibola	7,100	7,000	99	7,100	6,780	95
Colfax	4,900	4,700	95	4,900	4,750	97
Curry	18,200	15,800	98	16,200	15,990	99
De Baca	900	900	97	900	830	92
Dona Ana	50,100	48,700	97	50,100	48,720	97
Eddy	18,100	17,800	98	18,100	17,810	98
Grant	10,100	9,700	96	10,100	9,770	97
Guadalupe	1,500	1,400	95	1,500	1,430	95
Harding	400	400	93	400	380	95
Hidalgo	2,000	1,900	95	2,000	1,860	93
Lea North	16,100	15,800	98	18,900	18,870	99
Lea South	2,600	2,500	98	1,800	1,750	97
Lincoln	5,000	4,800	96	5,000	4,740	95
Los Alamos	7,300	7,200	99	7,300	7,140	98
Luna	7,500	7,300	97	7,500	7,210	96
McKinley	17,800	16,700	94	17,800	16,340	92
Mora	1,500	1,300	90	1,500	1,370	91
Otero	19,200	18,800	98	19,200	18,760	98
Quay	4,100	3,900	96	4,100	3,960	97
Rio Arriba	11,900	11,200	94	11,900	11,170	94
Roosevelt	6,200	6,000	97	6,200	6,070	98
San Juan	29,600	28,100	95	29,600	28,220	95
San Miguel	8,900	8,400	94	8,900	8,530	96
Sandoval	24,700	23,500	95	24,700	23,840	97
Santa Fe	41,200	40,100	97	41,200	39,430	96
Sierra	4,800	4,500	95	4,800	4,470	93
Socorro	5,200	5,100	98	5,200	4,890	94
Taos	9,300	8,600	93	9,300	8,740	94
Torrance	4,200	4,000	96	4,200	4,070	97
Union	1,600	1,500	94	1,600	1,390	87
Valencia	18,900	18,700	99	18,900	16,470	97
TOTALS	582,800	566,900	97	582,800	564,470	

State and County	Arbitron			A. C. Nielsen Co.		
	Total Households	TV Households Number	%	Total Households	TV Households Number	%
NEW YORK						
Albany	117,000	115,300	99	117,000	115,680	99
Allegany	17,300	18,900	98	17,300	17,030	98
Bronx	418,000	412,200	99	418,000	409,520	98
Broome	81,100	80,100	99	81,100	80,240	98
Cattaraugus	30,900	30,300	98	30,900	30,190	98
Cayuga	29,300	28,700	98	29,300	28,970	98
Chautauqua	53,500	52,700	98	53,500	52,710	98
Chemung	35,600	34,900	98	35,600	35,220	99
Chenango	19,700	19,300	98	19,700	19,450	99
Clinton	30,300	30,000	99	30,300	30,020	99
Columbia	23,900	23,500	98	23,900	23,590	99
Cortland	17,400	17,100	98	17,400	17,200	99
Delaware	18,100	17,600	97	18,100	17,540	97
Dutchess	92,400	90,800	98	92,400	91,000	98
Essex	378,900	375,000	99	378,900	375,490	99
Franklin	13,600	13,400	98	13,600	13,400	99
Fulton	16,100	15,700	98	16,100	15,570	97
Greene	20,500	20,200	98	20,500	20,290	99
Hamilton	21,900	21,700	99	21,900	21,740	99
Herkimer	18,900	18,600	98	18,900	18,640	98
Jefferson	2,200	2,100	97	2,200	2,180	99
Kings	25,300	24,900	98	25,300	25,030	99
Lewis	40,100	39,600	99	40,100	39,780	99
Livingston	815,000	802,200	98	815,000	786,560	97
Madison	9,800	9,600	98	9,800	9,640	98
Montgomery	21,500	21,200	98	21,500	21,250	99
Nassau	24,100	23,800	99	24,100	23,690	98
New York	276,700	273,400	99	276,700	273,930	99
Niagara	20,200	19,800	98	20,200	20,000	99
Oneida	431,000	428,800	99	431,000	428,460	99
Ontario	725,600	693,500	96	725,600	685,840	95
Orleans	85,500	84,600	99	85,500	84,830	99
Rockland	56,100	55,400	99	56,100	55,810	99
Saratoga	35,800	35,300	99	35,800	35,350	99
Schenectady	180,500	178,500	99	180,500	178,800	99
St Lawrence East	36,100	35,700	99	36,100	35,700	99
St Lawrence West	106,700	105,000	98	106,700	105,280	99
Suffolk	14,700	14,500	98	14,700	14,530	99
Sullivan	44,000	43,500	99	44,000	43,620	99
Tioga	22,400	21,900	98	22,400	22,080	98
Tompkins	29,400	29,000	99	29,400	29,240	99
Ulster	715,300	708,700	99	715,300	707,150	99
Warren	58,600	57,700	98	58,600	57,860	99
Washington	135,100	134,000	99	135,100	134,110	99
Westchester	85,500	84,400	99	85,500	83,410	98
Wyoming	71,800	71,000	99	71,800	71,080	99
Yates	60,300	59,600	99	60,300	59,810	99
Albany	11,800	11,600	99	11,800	11,690	98
Allegany	6,900	6,700	98	6,900	6,790	98
Bronx	12,200	12,100	99	12,200	12,090	99
Cattaraugus	38,600	38,000	98	38,600	38,000	98
Chemung	38,000	37,200	98	38,000	37,130	98
Chenango	437,600	433,800	99	437,600	434,410	99
Clinton	25,400	24,700	97	25,400	23,850	94
Columbia	19,200	18,900	98	19,200	18,890	98
Cortland	34,200	32,800	96	34,200	31,690	93
Delaware	61,800	60,300	98	61,800	60,350	98
Dutchess	23,500	23,000	98	23,500	23,220	99
Essex	21,200	20,900	98	21,200	20,930	99
Fulton	33,000	32,500	99	33,000	32,740	99
Hamilton	321,800	318,500	99	321,800	318,290	99
Montgomery	14,000	13,900	99	14,000	13,870	99
Nassau	8,800	8,600	98	8,800	8,690	99
TOTALS	6,689,800	6,583,200	98	6,689,800	6,558,820	

NORTH CAROLINA						
Alamance	44,700	44,400	99	44,700	44,250	99
Alexander	10,700	10,600	99	10,700	10,550	99
Alleghany	4,100	4,000	98	4,100	4,030	98
Anson	8,500	8,400	98	8,500	8,410	99
Ash	9,200	9,000	98	9,200	8,860	96

TV Households

State and County	Arbitron			A. C. Nielsen Co.			State and County	Arbitron			A. C. Nielsen Co.		
	Total Households	TV Households Number	%	Total Households	TV Households Number	%		Total Households	TV Households Number	%	Total Households	TV Households Number	%
Graham	3,000	2,900	98	3,000	2,920	97	Rolette	4,300	4,200	97	4,300	4,210	98
Granville	13,700	13,700	99	13,900	13,720	99	Sargent	1,700	1,700	99	1,700	1,680	99
Greene	5,600	5,500	99	5,600	5,540	99	Sheridan	800	800	98	800	790	99
Guilford	144,100	144,100	99	145,000	143,460	99	Sioux	1,000	1,000	96	1,000	970	97
Halifax	20,900	20,500	98	20,900	20,460	98	Slope	300	300	98	300	300	0
Harnett	26,600	26,300	99	26,600	26,190	98	Stark	8,700	8,600	99	8,700	8,590	99
Haywood	19,800	19,600	99	19,800	19,480	98	Steele	1,000	1,000	99	1,000	980	99
Henderson	30,700	30,400	99	30,700	30,080	98	Stutsman	8,400	8,300	99	8,400	8,320	99
Hertford	8,400	8,300	99	8,400	8,230	98	Towner	1,400	1,400	99	1,400	1,360	97
Hoke	7,800	7,500	98	7,800	7,480	98	Trail	3,300	3,300	99	3,300	3,230	98
Hyde	2,100	2,000	97	2,100	2,040	97	Walsh	4,900	4,800	99	4,900	4,810	98
Iredell	37,700	37,400	99	37,700	37,100	98	Ward	22,000	21,600	99	22,000	21,770	99
Jackson	10,100	9,900	98	10,100	9,730	96	Wells	2,000	2,000	99	2,000	1,960	98
Johnston	34,000	33,600	99	34,000	33,540	99	Williams	7,800	7,500	99	7,800	7,510	99
Jones	3,500	3,500	99	3,500	3,430	98	TOTALS	242,900	240,900	99	242,900	239,580	
Lee	18,800	18,400	99	18,800	16,390	99	OHIO						
Lenoir	22,300	22,100	99	22,300	21,940	98	Adams	9,900	9,500	96	9,900	9,510	96
Lincoln	20,100	20,000	99	20,100	19,910	99	Allen	39,300	38,800	99	39,300	38,750	99
Macon	10,400	10,200	98	10,400	9,940	96	Ashland	18,000	17,800	99	18,000	17,790	99
Madison	6,700	6,600	98	6,700	6,460	96	Ashtabua	37,400	36,900	99	37,400	36,960	99
Martin	9,500	9,400	99	9,500	9,350	98	Athens	21,000	20,500	98	21,000	20,400	97
Mc Dowell	13,900	13,700	99	13,900	13,720	99	Auglaize	18,800	18,600	99	18,800	16,870	99
Mecklenburg	221,100	219,700	99	221,100	218,340	99	Beimont	27,700	27,400	99	27,700	27,420	99
Mitchell	5,900	5,800	99	5,900	5,800	98	Brown	13,200	12,900	98	13,200	13,010	99
Montgomery	8,200	8,100	99	8,200	8,060	98	Butler	110,900	109,800	99	110,900	109,770	99
Moore	25,800	25,500	99	25,800	25,390	98	Carroll	10,100	10,000	99	10,100	9,920	98
Nash	30,700	30,400	99	30,700	30,300	99	Champaign	13,900	13,700	99	13,900	13,680	98
New Hanover	52,400	52,000	99	52,400	51,640	99	Clark	58,100	55,600	99	58,100	55,470	99
Northampton	7,500	7,400	98	7,500	7,300	97	Clermont	56,900	56,300	99	56,900	56,370	99
Onslow	40,800	40,400	99	40,800	39,990	98	Clinton	13,800	13,600	99	13,800	13,670	99
Orange	40,000	39,500	99	40,000	39,210	98	Columbiana	42,000	41,500	99	42,000	41,410	99
Pamlico	4,700	4,700	99	4,700	4,620	98	Coshocton	13,600	13,300	98	13,600	13,160	97
Pasquotank	12,000	11,900	99	12,000	11,850	99	Crawford	18,800	18,300	99	18,800	18,340	99
Pender	12,500	12,300	98	12,500	12,200	98	Cuyahoga	565,700	560,500	99	565,700	559,190	99
Perquimans	4,100	4,100	99	4,100	4,040	99	Darke	19,800	19,600	99	19,800	19,480	98
Person	12,100	12,000	99	12,100	11,920	99	Defiance	14,500	14,300	99	14,500	14,360	99
Pitt	43,900	43,500	99	43,900	43,160	98	Delaware	25,700	25,500	99	25,700	25,430	99
Poik	8,200	8,100	99	8,200	8,070	98	Erie	29,300	29,000	99	29,300	29,080	99
Randolph	43,800	43,400	99	43,800	43,060	98	Fairfield	38,200	37,900	99	38,200	37,880	99
Richmond	17,200	17,000	99	17,200	16,900	98	Fayette	10,500	10,300	99	10,500	10,390	99
Robeson	37,400	36,800	98	37,400	36,720	98	Franklin	399,200	395,500	99	399,200	395,890	99
Rockingham	34,400	34,100	99	34,400	34,020	99	Upton	14,100	13,900	98	14,100	13,910	99
Rowan	44,800	44,300	99	44,800	44,400	99	Gallia	11,700	11,400	98	11,700	11,580	99
Rutherford	22,900	22,700	99	22,900	22,550	98	Geauga	28,600	28,300	99	28,600	27,830	99
Sampson	17,900	17,700	99	17,900	17,660	99	Greene	50,700	50,200	99	50,700	50,210	99
Scotland	12,300	12,100	99	12,300	12,090	98	Guemsey	15,100	14,800	98	15,100	14,820	98
Stanly	20,500	20,300	99	20,500	20,360	99	Hamilton	343,900	339,900	99	343,900	340,320	99
Stokes	14,700	14,600	99	14,700	14,520	99	Hancock	25,500	25,200	99	25,500	25,130	99
Surry	25,100	24,800	99	25,100	24,850	99	Hardin	11,400	11,200	98	11,400	11,260	99
Swain	4,400	4,300	97	4,400	4,270	97	Harrison	6,100	6,000	98	6,100	6,040	99
Transylvania	10,500	10,400	99	10,500	10,390	99	Henry	10,600	10,500	99	10,600	10,520	99
Tyrrell	1,500	1,500	98	1,500	1,470	98	Highland	14,000	13,700	98	14,000	13,700	98
Union	32,000	31,700	99	32,000	31,490	98	Hocking	9,700	9,500	98	9,700	9,520	98
Vance	14,800	14,400	99	14,800	14,400	99	Holmes	9,700	9,300	95	9,700	8,690	90
Wake	186,800	185,300	99	186,800	184,240	99	Huron	21,200	20,900	99	21,200	21,040	99
Warren	6,400	6,300	98	6,400	6,320	99	Jackson	11,700	11,500	98	11,700	11,550	99
Washington	5,300	5,200	99	5,300	5,190	98	Jefferson	31,100	30,800	99	31,100	30,840	99
Watauga	14,100	13,900	99	14,100	13,870	97	Knox	17,700	17,500	99	17,700	17,550	99
Wayne	40,500	40,100	99	40,500	39,910	99	Lake	83,300	82,800	99	83,300	82,830	99
Wilkes	23,400	23,100	99	23,400	23,010	98	Lawrence	23,500	23,100	98	23,500	23,200	99
Wilson	25,900	25,600	99	25,900	25,560	99	Licking	49,600	49,100	99	49,600	49,010	99
Yadkin	12,800	12,700	99	12,800	12,620	99	Logan	18,800	18,600	99	18,800	16,420	98
Yancey	8,500	8,400	98	8,500	8,270	96	Lorain	97,000	96,200	99	97,000	96,300	99
TOTALS	2,667,900	2,642,400	99	2,667,900	2,626,910		Lucas	179,900	178,400	99	179,900	178,430	99
NORTH DAKOTA													
Adams	1,200	1,200	98	1,200	1,190	99	Madison	12,200	12,000	98	12,200	11,960	98
Barnes	5,000	5,000	99	5,000	4,940	99	Mahoning	101,700	100,800	99	101,700	100,800	99
Benson	2,300	2,300	98	2,300	2,250	98	Marion	23,700	23,500	99	23,700	23,380	99
Billings	400	400	98	400	400	0	Medina	44,600	44,200	99	44,600	44,340	99
Bottineau	3,100	3,100	99	3,100	3,090	0	Meigs	8,600	8,600	98	8,600	8,660	98
Bowman	1,400	1,400	98	1,400	1,370	98	Mercer	13,900	13,700	99	13,900	13,760	99
Burke	1,200	1,200	98	1,200	1,190	99	Miami	35,900	35,600	99	35,900	35,460	99
Burleigh	23,700	23,500	99	23,700	23,390	99	Monroe	5,700	5,600	98	5,700	5,810	98
Cass	42,700	42,400	99	42,700	42,020	98	Montgomery	231,500	228,700	99	231,500	228,300	99
Cavallier	2,100	2,000	97	2,100	2,090	0	Morgan	5,200	5,100	97	5,200	5,120	98
Dickey	2,300	2,300	98	2,300	2,280	99	Morrow	10,100	10,000	99	10,100	9,970	99
Divide	1,200	1,200	98	1,200	1,170	98	Muskingum	31,400	30,900	99	31,400	30,980	99
Dunn	1,400	1,400	98	1,400	1,380	99	Noble	4,300	4,200	97	4,300	4,210	98
Eddy	1,200	1,200	99	1,200	1,180	98	Ottawa	15,500	15,400	99	15,500	15,410	99
Emmons	1,800	1,800	99	1,800	1,770	98	Paulding	7,400	7,300	99	7,400	7,280	98
Foster	1,500	1,500	99	1,500	1,490	99	Perry	11,800	11,400	99	11,800	11,420	98
Golden Valley	800	800	99	800	780	98	Pickaway	15,600	15,500	99	15,600	15,420	99
Grand Forks	26,800	26,600	99	26,800	26,520	99	Pike	9,300	9,100	98	9,300	9,100	98
Grant	1,400	1,400	98	1,400	1,380	99	Portage	51,000	50,600	99	51,000	50,430	99
Griggs	1,300	1,300	99	1,300	1,290	99	Preble	14,800	14,700	99	14,800	14,660	99
Hettinger	1,300	1,300	99	1,300	1,290	99	Putnam	11,500	11,300	99	11,500	11,390	99
Kidder	1,200	1,200	99	1,200	1,190	99	Richland	49,100	48,500	99	49,100	48,470	99
La Moure	2,000	2,000	99	2,000	1,990	0	Ross	24,900	24,500	98	24,900	24,520	98
Logan	1,100	1,100	98	1,100	1,070	97	Sandusky	23,100	22,900	99	23,100	22,930	99
Mc Henry	2,500	2,500	99	2,500	2,460	98	Scioto	30,400	29,900	98	30,400	29,970	99
Mc Intosh	1,600	1,600	98	1,600	1,570	98	Seneca	21,500	21,300	99	21,500	21,230	99
Mc Kenzie	2,200	2,200	99	2,200	2,160	98	Shelby	18,400	18,200	99	18,400	18,260	99
Mc Lean	3,700	3,700	99	3,700	3,650	99	Stark	142					

TV Households

State and County	Arbitron			A. C. Nielsen Co.		
	Total Households	TV Households Number	%	Total Households	TV Households Number	%
OKLAHOMA						
Adair	6,700	6,500	98	6,700	6,180	92
Alfalfa	2,200	2,200	99	2,200	2,170	99
Atoka	4,500	4,500	99	4,500	4,410	98
Beaver	2,300	2,300	99	2,300	2,250	98
Beckham	6,900	6,800	98	6,900	6,770	98
Blaine	4,400	4,400	99	4,400	4,270	97
Bryan	13,000	12,800	98	13,000	12,710	98
Caddo	10,600	10,500	99	10,600	10,410	98
Canadian	27,100	26,900	99	27,100	26,870	98
Carter	16,500	16,300	99	16,500	16,210	98
Cherokee	13,700	13,500	99	13,700	13,350	97
Choctaw	6,300	6,100	97	6,300	6,040	96
Cimarron	1,300	1,300	98	1,300	1,250	96
Cleveland	69,600	69,000	99	69,600	68,770	99
Coal	2,300	2,300	99	2,300	2,240	97
Comanche	39,300	39,000	99	39,300	38,740	99
Cotton	2,500	2,500	99	2,500	2,480	99
Craig	5,300	5,200	98	5,300	5,190	98
Creek	23,100	22,800	99	23,100	22,510	97
Custer	9,500	9,400	99	9,500	9,270	98
Delaware	11,800	11,600	98	11,800	11,470	97
Dewey	2,200	2,200	98	2,200	2,160	98
Ellis	1,800	1,800	97	1,800	1,740	97
Garfield	21,700	21,500	99	21,700	21,430	99
Garvin	10,200	10,100	99	10,200	10,020	98
Grady	15,600	15,400	99	15,600	15,300	98
Grant	2,300	2,300	99	2,300	2,250	98
Greer	2,400	2,400	98	2,400	2,370	99
Harmon	1,400	1,400	99	1,400	1,380	99
Harper	1,800	1,800	99	1,800	1,530	96
Haskeil	4,300	4,200	98	4,300	4,200	98
Hughes	5,200	5,200	99	5,200	5,190	99
Jackson	10,900	10,800	99	10,900	10,820	97
Jefferson	2,800	2,800	99	2,800	2,730	98
Johnston	3,800	3,700	98	3,800	3,760	99
Kay	19,100	18,900	99	19,100	18,850	99
Kingfisher	4,800	4,800	99	4,800	4,710	98
Kiowa	4,400	4,400	99	4,400	4,300	98
Latimer	4,000	3,900	97	4,000	3,910	98
Le Flore	16,800	16,500	98	16,800	16,330	97
Lincoln	11,200	11,100	99	11,200	10,900	97
Logan	10,200	10,100	99	10,200	10,020	98
Love	3,000	3,000	99	3,000	2,930	98
Major	3,100	3,000	98	3,100	2,920	94
Marshall	4,600	4,600	99	4,600	4,540	99
Mayes	13,100	12,900	99	13,100	12,890	98
Mc Clain	8,600	8,500	99	8,600	8,390	98
Mc Curtin	12,500	12,200	98	12,500	11,980	96
Mc Intosh	7,200	7,100	99	7,200	7,100	99
Murray	4,800	4,800	99	4,800	4,550	95
Muskogee	25,800	25,300	99	25,800	25,200	98
Noble	4,300	4,300	99	4,300	4,260	99
Nowata	4,100	4,100	99	4,100	4,050	99
Okfuskee	3,800	3,700	98	3,800	3,710	98
Oklahoma	244,800	243,200	99	244,800	241,100	98
Okmulgee	14,200	14,100	99	14,200	13,880	98
Osage	15,100	15,000	99	15,100	14,830	98
Ottawa	12,100	12,000	99	12,100	11,890	98
Pawnee	6,100	6,000	99	6,100	6,000	98
Payne	24,900	24,800	99	24,900	24,400	97
Pittsburg	16,400	16,200	99	16,400	16,050	98
Pontotoc	13,700	13,600	99	13,700	13,490	98
Pottawatomie	22,000	21,800	99	22,000	21,730	99
Pushmataha	4,400	4,300	98	4,400	4,150	94
Roger Mills	1,500	1,500	98	1,500	1,460	97
Rogers	20,900	20,700	99	20,900	20,610	99
Seminole	9,200	9,100	99	9,200	9,050	98
Sequoyah	13,000	12,800	98	13,000	12,660	97
Stephens	17,200	17,100	99	17,200	16,960	99
Texas	6,000	5,900	99	6,000	5,880	98
Tillman	3,900	3,900	99	3,900	3,840	98
Tulsa	214,200	212,900	99	214,200	211,070	99
Wagoner	18,100	17,900	99	18,100	17,790	98
Washington	19,600	19,500	99	19,600	19,360	99
Washita	4,300	4,300	99	4,300	4,190	97
Woods	3,700	3,700	99	3,700	3,680	99
Woodward	6,600	6,500	98	6,600	6,470	98
TOTALS	1,242,000	1,230,900	99	1,242,000	1,219,740	

OREGON						
Baker	6,200	5,900	95	6,200	5,740	93
Benton	27,300	25,700	94	27,300	25,710	94
Clackamas	112,400	109,100	97	112,400	110,290	98
Clatsop	13,800	13,200	95	13,800	13,360	96
Columbia	15,000	14,500	96	15,000	14,700	98
Coos	25,200	23,500	93	25,200	24,210	96
Crook	8,100	5,800	95	8,100	5,960	98
Curry	8,900	8,300	93	8,900	8,580	96
Deschutes	33,800	31,900	95	33,800	32,800	97
Douglas	37,300	35,700	96	37,300	36,230	97
Gilliam	700	700	94	700	680	97
Grant	3,400	3,000	88	3,400	3,270	96
Harney	2,900	2,700	93	2,900	2,740	94
Hood River	6,600	6,200	94	6,600	6,360	96
Jackson	62,000	60,100	97	62,000	60,530	98
Jefferson	5,200	5,000	96	5,200	5,020	97
Josephine	27,200	25,800	95	27,200	26,260	97
Klamath	23,100	22,400	97	23,100	22,510	97
Lake	2,800	2,800	94	2,800	2,670	95
Lane	116,300	112,500	97	116,300	112,560	97
Lincoln	17,800	16,600	93	17,800	16,580	93
Linn	36,400	35,100	97	36,400	35,560	98
Malheur	9,600	9,200	96	9,600	9,410	98
Marion	89,200	86,000	96	89,200	87,260	98
Morrow	3,000	2,800	93	3,000	2,870	96

State and County	Arbitron			A. C. Nielsen Co.		
	Total Households	TV Households Number	%	Total Households	TV Households Number	%
Multnomah	251,800	243,500	97	251,800	243,870	97
Polk	20,000	19,300	97	20,000	19,600	98
Sherman	800	800	97	800	760	95
Tillamook	9,300	8,700	94	9,300	8,710	94
Umatilla	22,600	21,300	94	22,600	21,860	97
Union	9,400	8,800	94	9,400	9,070	96
Wallowa	2,900	2,700	93	2,900	2,820	97
Wasco	8,900	8,400	95	8,900	8,560	96
Washington	133,300	130,600	98	133,300	131,620	99
Wheeler	600	600	94	600	540	90
Yamhill	24,300	23,300	96	24,300	23,550	97
TOTALS	1,176,000	1,132,300	96	1,176,000	1,142,620	

PENNSYLVANIA						
Adams	29,700	29,100	98	29,700	29,060	98
Allegheny	541,400	535,100	99	541,400	535,610	99
Armstrong	28,600	28,200	98	28,600	28,350	99
Beaver	72,600	71,800	99	72,600	71,900	99
Bedford	18,500	18,000	98	18,500	18,150	98
Berks	132,600	130,700	99	132,600	130,700	99
Blair	50,900	50,100	99	50,900	50,260	99
Bradford	22,900	22,500	98	22,900	22,310	97
Bucks	201,100	199,400	99	201,100	199,680	99
Butler	57,800	57,200	99	57,800	57,190	99
Cambria	61,300	60,600	99	61,300	60,660	99
Cameron	2,400	2,400	99	2,400	2,350	98
Carbon	23,000	22,600	98	23,000	22,800	99
Centre	43,700	42,800	98	43,700	42,490	97
Chester	142,700	140,900	99	142,700	141,120	99
Clarion	15,100	14,800	98	15,100	14,880	99
Clearfield	29,700	29,200	98	29,700	29,160	98
Clinton	13,800	13,600	98	13,800	13,500	98
Columbia	23,900	23,500	98	23,900	23,510	98
Crawford	32,400	31,700	98	32,400	31,750	98
Cumberland	78,900	75,700	98	78,900	75,980	99
Dauphin	97,000	95,400	98	97,000	95,540	99
Delaware	205,200	203,800	99	205,200	203,640	99
Elk	13,100	12,900	98	13,100	12,940	99
Erie	103,400	102,200	99	103,400	102,380	99
Fayette	56,500	55,400	98	56,500	55,870	99
Forest	1,900	1,900	99	1,900	1,870	98
Franklin	47,800	46,500	97	47,800	46,550	97
Fulton	5,500	5,300	96	5,500	5,380	98
Greene	14,500	14,200	98	14,500	14,220	98
Huntingdon	15,900	15,500	98	15,900	15,590	98
Indiana	32,000	31,400	98	32,000	31,530	99
Jefferson	17,800	17,500	98	17,800	17,530	98
Juniata	8,000	7,700	96	8,000	7,740	97
Lackawanna	84,800	83,900	99	84,800	84,270	99
Lancaster	160,800	158,100	97	160,800	152,770	95
Lawrence	36,300	35,800	99	36,300	35,890	99

TV Households

State and County	Arbitron			A. C. Nielsen Co.			State and County	Arbitron			A. C. Nielsen Co.		
	Total Households	TV Households Number	%	Total Households	TV Households Number	%		Total Households	TV Households Number	%	Total Households	TV Households Number	%
SOUTH CAROLINA													
Abbeville	9,100	9,000	99	9,100	8,770	96	Stanley	900	900	98	900	880	98
Aiken	47,700	47,400	99	47,700	47,080	99	Sully	600	600	99	600	590	98
Allendale	3,800	3,700	98	3,800	3,720	98	Todd	2,300	2,200	95	2,300	2,090	91
Anderson	57,100	56,600	99	57,100	56,270	99	Tripp	2,600	2,600	99	2,600	2,580	99
Bamberg	5,800	5,700	98	5,800	5,630	97	Turner	3,300	3,300	99	3,300	3,260	99
Barnwell	7,300	7,200	98	7,300	7,080	97	Union	4,100	4,100	99	4,100	4,030	98
Beaufort	33,800	33,400	99	33,800	33,250	98	Walworth	2,400	2,300	97	2,400	2,360	98
Berkeley	46,800	46,100	98	46,800	46,000	98	Yankton	7,400	7,300	99	7,400	7,260	98
Calhoun	4,500	4,400	98	4,500	4,420	98	Ziebach	600	600	95	600	580	93
Charleston	112,100	111,100	99	112,100	110,870	99	TOTALS	268,600	265,800	99	268,600	264,290	
Cherokee	17,300	17,100	99	17,300	17,030	98	TENNESSEE						
Chester	11,900	11,800	99	11,900	11,740	99	Anderson	28,800	28,700	99	28,800	28,510	99
Chesterfield	14,600	14,400	98	14,600	14,340	98	Bedford	12,400	12,300	99	12,400	12,240	99
Clarendon	9,900	9,600	97	9,900	9,640	97	Benton	6,000	5,900	99	6,000	5,840	97
Colleton	12,800	12,500	98	12,800	12,530	98	Bledsoe	3,300	3,300	99	3,300	3,180	96
Darlington	22,900	22,600	99	22,900	22,580	99	Blount	35,500	35,300	99	35,500	35,100	99
Darlington	10,200	10,000	98	10,200	10,010	98	Bradley	29,100	29,000	99	29,100	28,710	99
Dillon	31,400	31,000	99	31,400	31,030	99	Campbell	13,300	13,100	99	13,300	12,940	97
Dorchester	6,800	6,700	99	6,800	6,730	99	Cannon	4,300	4,300	99	4,300	4,170	97
Edgefield	7,800	7,700	98	7,800	7,660	98	Carroll	11,000	10,900	99	11,000	10,730	98
Fairfield	42,300	41,900	99	42,300	41,750	99	Carter	20,700	20,600	99	20,700	20,450	99
Florence	17,800	17,500	98	17,800	17,500	98	Cheatham	10,400	10,300	99	10,400	10,270	99
Georgetown	128,300	127,400	99	128,300	126,440	99	Chester	4,600	4,600	99	4,600	4,500	98
Greenville	23,500	23,300	99	23,500	23,250	99	Claiborne	10,200	10,100	99	10,200	9,940	97
Greenwood	6,400	6,300	98	6,400	6,270	98	Clay	2,800	2,800	99	2,800	2,750	98
Hampton	62,900	62,000	99	62,900	61,750	98	Cocke	11,300	11,200	99	11,300	11,060	98
Horry	5,600	5,500	98	5,600	5,460	98	Coffe	16,500	16,400	99	16,500	16,040	97
Jasper	18,800	18,600	99	18,800	18,550	99	Crockett	5,300	5,300	99	5,300	5,230	99
Kershaw	20,500	20,300	99	20,500	20,250	99	Cumberland	14,800	14,600	99	14,800	14,370	97
Lancaster	21,400	21,200	99	21,400	21,180	99	Davidson	215,500	214,800	99	215,500	212,850	99
Laurens	8,100	8,000	98	8,100	7,940	97	De Kalb	6,000	5,900	99	6,000	5,820	97
Lee	65,800	65,000	99	65,800	64,860	99	Decatur	4,200	4,200	99	4,200	4,090	97
Lexington	12,200	12,000	98	12,200	11,930	98	Dickson	14,200	14,100	99	14,200	14,000	99
Marion	10,000	9,800	98	10,000	9,850	99	Dyer	13,900	13,800	99	13,900	13,680	98
Marlboro	2,700	2,700	98	2,700	2,670	99	Fayette	8,800	8,700	99	8,800	8,540	97
Mc Cormick	13,000	12,800	99	13,000	12,820	99	Fentress	5,800	5,700	99	5,800	5,500	95
Newberry	23,900	23,700	99	23,900	23,550	99	Franklin	13,300	13,200	99	13,300	12,830	96
Oconee	30,500	29,800	98	30,500	29,970	98	Gibson	18,500	18,400	99	18,500	18,230	99
Orangeburg	35,000	34,600	99	35,000	34,580	99	Giles	10,400	10,300	99	10,400	10,260	99
Pickens	105,100	104,000	99	105,100	103,500	98	Grainger	6,700	6,600	99	6,700	6,530	97
Richland	5,800	5,700	99	5,800	5,730	99	Greene	22,000	21,900	99	22,000	21,660	98
Saluda	87,800	87,100	99	87,800	86,780	99	Grundy	4,800	4,700	99	4,800	4,600	96
Spartanburg	35,100	34,600	99	35,100	34,550	98	Hambien	19,700	19,600	99	19,700	19,390	98
Sumter	11,700	11,600	99	11,700	11,530	99	Hamilton	115,200	114,700	99	115,200	113,700	99
Union	12,200	11,900	98	12,200	12,010	98	Hancock	2,500	2,500	99	2,500	2,450	98
Williamsburg	50,800	50,300	99	50,800	50,200	99	Hardeman	8,600	8,500	99	8,600	8,420	98
York	1,327,800	1,312,700	99	1,327,800	1,307,730	99	Hardin	9,200	9,100	99	9,200	8,950	97
TOTALS	1,327,800	1,312,700	99	1,327,800	1,307,730	99	Hawkins	17,900	17,700	99	17,900	17,540	98
SOUTH DAKOTA													
Aurora	1,100	1,100	98	1,100	1,080	98	Haywood	7,100	7,000	99	7,100	6,950	98
Beadle	7,200	7,100	98	7,200	7,090	98	Henderson	8,600	8,500	99	8,600	8,400	98
Bennett	1,000	1,000	97	1,000	970	97	Henry	11,800	11,500	99	11,800	11,200	97
Bon Homme	2,400	2,300	96	2,400	2,330	97	Hickman	6,500	6,500	99	6,500	6,390	98
Brookings	9,300	9,200	99	9,300	9,130	98	Houston	2,800	2,800	99	2,800	2,760	99
Brown	14,200	14,100	99	14,200	13,990	99	Humphreys	6,200	6,200	99	6,200	6,130	99
Brule	2,200	2,200	99	2,200	2,180	99	Jackson	3,500	3,500	99	3,500	3,410	97
Buffalo	500	500	95	500	480	96	Jefferson	13,300	13,200	99	13,300	13,110	99
Butte	3,100	3,000	98	3,100	3,060	99	Johnson	5,300	5,200	99	5,300	5,100	96
Campbell	800	800	97	800	780	98	Knox	139,400	138,700	99	139,400	137,550	99
Charles Mix	3,200	3,100	97	3,200	3,140	98	Lake	2,400	2,400	99	2,400	2,340	98
Clark	1,700	1,700	99	1,700	1,680	99	Lauderdale	8,100	8,000	99	8,100	7,950	98
Clay	4,500	4,500	99	4,500	4,440	99	Lawrence	14,000	13,900	99	14,000	13,730	98
Codington	9,100	9,000	99	9,100	9,000	99	Lewis	3,900	3,900	99	3,900	3,860	99
Corson	1,300	1,200	96	1,300	1,270	98	Lincoln	11,200	11,100	99	11,200	11,010	98
Custer	2,400	2,300	98	2,400	2,340	98	Loudon	13,200	13,100	99	13,200	13,050	99
Davison	7,000	6,900	98	7,000	6,890	98	Macon	6,500	6,400	99	6,500	6,370	98
Day	2,700	2,700	99	2,700	2,660	99	Madison	30,600	30,400	99	30,600	30,010	98
Deuel	1,800	1,800	99	1,800	1,780	99	Marion	9,500	9,400	99	9,500	9,350	98
Dewey	1,700	1,600	96	1,700	1,650	97	Marshall	9,000	8,900	99	9,000	8,850	98
Douglas	1,300	1,300	98	1,300	1,280	98	Maury	22,700	22,600	99	22,700	22,380	99
Edmunds	1,600	1,600	98	1,600	1,580	99	Mc Nairy	9,200	9,100	99	9,200	9,020	98
Fall River	2,800	2,700	98	2,800	2,630	94	McMinn	16,900	16,800	99	16,900	16,720	99
Faulk	1,000	1,000	98	1,000	990	99	Meigs	3,300	3,300	99	3,300	3,260	99
Grant	3,100	3,100	98	3,100	3,070	99	Monroe	11,800	11,700	99	11,800	11,640	99
Gregory	2,100	2,100	98	2,100	2,060	98	Montgomery	37,900	37,700	99	37,900	37,500	99
Haakon	900	900	98	900	870	97	Moore	1,700	1,700	99	1,700	1,670	98
Hamlin	1,900	1,900	99	1,900	1,850	97	Morgan	5,800	5,700	99	5,800	5,680	98
Hand	1,600	1,600	99	1,600	1,580	99	Obion	12,400	12,300	99	12,400	12,210	98
Hanson	1,100	1,100	99	1,100	1,090	99	Overton	7,100	7,000	99	7,100	6,790	96
Harding	600	600	98	600	570	95	Perry	2,600	2,600	99	2,600	2,500	96
Hughes	5,900	5,800	99	5,900	5,830	99	Pickett	1,800	1,800	99	1,800	1,770	98
Hutchinson	3,200	3,100	98	3,200	3,130	98	Polk	5,100	5,100	99	5,100	5,020	98
Hyde	700	700	99	700	690	99	Putnam	21,200	21,000	99	21,200	20,830	98
Jackson	900	900	97	900	840	93	Rhea						

TV Households

State and County	Arbitron			A. C. Nielsen Co.			State and County	Arbitron			A. C. Nielsen Co.		
	Total Households	TV Households Number	%	Total Households	TV Households Number	%		Total Households	TV Households Number	%	Total Households	TV Households Number	%
TEXAS													
Anderson	14,400	14,200	98	14,400	13,970	97	Hopkins	11,200	11,000	99	11,200	10,930	98
Andrews	4,800	4,800	99	4,800	4,780	0	Houston	7,300	7,100	98	7,300	7,040	96
Angelina	25,700	25,400	99	25,700	25,200	98	Howard	11,000	10,900	99	11,000	10,860	99
Aransas	7,500	7,400	99	7,500	7,280	97	Hudspeth	900	900	97	900	870	97
Archer	2,900	2,900	99	2,900	2,880	99	Hunt	24,600	24,300	99	24,600	24,180	98
Armstrong	800	800	99	800	790	99	Hutchinson	9,300	9,300	99	9,300	9,210	99
Atascosa	10,700	10,500	98	10,700	10,430	97	Irion	600	600	98	600	590	98
Austin	7,600	7,400	98	7,600	7,210	95	Jack	2,700	2,700	99	2,700	2,660	99
Bailey	2,400	2,400	99	2,400	2,360	98	Jackson	4,600	4,500	98	4,600	4,320	94
Bandera	4,700	4,700	99	4,700	4,570	97	Jasper	11,400	11,200	98	11,400	11,110	97
Bastrop	14,300	14,000	98	14,300	13,830	97	Jeff Davis	800	800	97	800	770	96
Baylor	1,900	1,900	99	1,900	1,840	97	Jefferson	91,900	91,400	99	91,900	90,570	99
Bee	8,900	8,700	98	8,900	8,670	97	Jim Hogg	1,700	1,700	97	1,700	1,630	96
Bell	66,300	65,300	99	66,300	65,390	99	Jim Wells	12,100	11,900	98	12,100	11,750	97
Bexar	439,100	435,000	99	439,100	431,060	98	Johnson	36,000	35,700	99	36,000	35,470	99
Blanco	2,700	2,700	98	2,700	2,650	98	Jones	5,900	5,800	99	5,900	5,820	99
Borden	300	300	98	300	290	97	Karnes	4,300	4,200	98	4,300	4,210	98
Bosque	6,100	6,000	99	6,100	5,980	98	Kaufman	19,800	19,500	99	19,800	19,440	98
Bowie	31,200	30,900	99	31,200	30,690	98	Kendall	6,300	6,200	98	6,300	6,080	97
Brazoria	68,400	67,900	99	68,400	67,580	99	Kenedy	100	100	99	100	100	0
Brazos	45,600	45,000	99	45,600	44,390	97	Kent	400	400	99	400	360	90
Brewster	3,500	3,400	97	3,500	3,190	91	Kerr	15,500	15,200	98	15,500	14,790	95
Briscoe	800	800	99	800	790	99	Kimble	1,600	1,500	97	1,600	1,380	86
Brooks	2,700	2,700	98	2,700	2,600	96	King	100	100	97	100	100	0
Brown	13,200	13,000	98	13,200	12,850	97	Kinney	1,200	1,200	96	1,200	1,140	95
Burleson	5,400	5,300	97	5,400	5,230	97	Kieberg	9,700	9,600	99	9,700	9,520	98
Burnet	9,500	9,400	99	9,500	9,380	99	Knox	1,900	1,900	99	1,900	1,810	95
Caldwell	9,100	9,000	98	9,100	8,900	98	La Salle	1,700	1,700	97	1,700	1,630	96
Calhoun	8,900	8,800	98	8,900	8,790	98	Lamar	17,000	16,600	97	17,000	16,480	97
Callahan	4,700	4,700	99	4,700	4,620	98	Lamb	5,300	5,300	99	5,300	5,220	98
Cameron	77,200	76,300	99	77,200	75,060	97	Lampasas	5,200	5,100	99	5,200	5,070	98
Camp	3,900	3,800	98	3,900	3,820	98	Lavaca	7,300	7,100	97	7,300	6,950	95
Carson	2,400	2,400	99	2,400	2,380	99	Lee	4,700	4,600	98	4,700	4,570	97
Cass	11,600	11,400	99	11,600	11,410	98	Leon	5,100	5,000	97	5,100	4,900	96
Castro	2,900	2,900	99	2,900	2,870	99	Liberty	18,700	18,400	99	18,700	18,360	98
Chambers	6,900	6,800	99	6,900	6,540	95	Limestone	7,600	7,500	98	7,600	7,470	98
Cherokee	15,100	14,800	98	15,100	14,740	98	Lipacomb	1,200	1,200	98	1,200	1,160	97
Childress	2,200	2,200	99	2,200	2,140	97	Live Oak	3,200	3,200	98	3,200	3,130	98
Clay	3,700	3,700	99	3,700	3,660	99	Llano	5,500	5,400	98	5,500	5,430	99
Cochran	1,300	1,300	99	1,300	1,270	98	Loving	100	100	98	100	100	0
Coke	1,400	1,400	99	1,400	1,380	99	Lubbock	84,200	83,600	99	84,200	83,010	99
Coleman	3,900	3,900	99	3,900	3,840	98	Lynn	2,300	2,300	99	2,300	2,280	99
Collin	111,800	110,700	99	111,800	110,220	99	Madison	3,100	3,000	98	3,100	3,030	98
Collingsworth	1,400	1,400	97	1,400	1,350	96	Marion	4,000	3,900	98	4,000	3,940	99
Colorado	6,900	6,800	98	6,900	6,740	98	Martin	1,600	1,600	99	1,600	1,570	98
Comal	21,500	21,300	99	21,500	21,140	98	Mason	1,400	1,400	97	1,400	1,320	94
Comanche	5,300	5,200	98	5,300	5,120	97	Matagorda	13,300	13,100	99	13,300	13,010	98
Concho	1,000	1,000	99	1,000	980	98	Maverick	10,700	10,300	96	10,700	10,110	94
Cooke	11,700	11,600	99	11,700	11,350	97	Mc Culloch	3,200	3,100	97	3,200	3,090	97
Coryell	17,200	17,100	99	17,200	16,990	99	Mc Lennan	72,500	71,900	99	72,500	71,470	99
Cottle	900	900	98	900	880	98	Mcmullen	300	300	98	300	280	93
Crane	1,500	1,500	99	1,500	1,490	99	Medina	9,900	9,700	98	9,900	9,700	98
Crockett	1,400	1,400	98	1,400	1,350	96	Menard	900	900	96	900	850	94
Crosby	2,500	2,500	99	2,500	2,480	99	Midland	41,100	40,800	99	41,100	40,600	99
Culberson	1,100	1,100	98	1,100	1,050	95	Milam	8,600	8,400	98	8,600	8,360	97
Dallam	2,100	2,100	99	2,100	2,030	97	Mills	1,800	1,800	98	1,800	1,780	97
Dallas	741,600	737,100	99	741,600	731,660	99	Mitchell	2,900	2,900	99	2,900	2,780	96
Dewson	4,800	4,700	99	4,800	4,700	98	Montague	6,800	6,700	99	6,800	6,680	98
De Witt	6,900	6,800	98	6,900	6,750	98	Montgomery	72,100	71,000	98	72,100	70,520	98
Deaf Smith	6,000	5,900	99	6,000	5,900	98	Moore	6,300	6,300	99	6,300	6,260	99
Delta	1,900	1,900	98	1,900	1,850	97	Morris	4,900	4,800	99	4,900	4,810	98
Denton	117,100	116,200	99	117,100	114,980	98	Motley	600	600	97	600	580	97
Dickens	1,000	1,000	99	1,000	960	96	Nacogdoches	20,800	20,400	98	20,800	20,240	97
Dimmit	3,200	3,100	96	3,200	2,980	93	Navarro	14,800	14,600	98	14,800	14,660	99
Donley	1,500	1,500	98	1,500	1,450	97	Newton	4,900	4,800	98	4,900	4,800	98
Duval	4,100	4,000	97	4,100	3,950	96	Nolan	5,900	5,900	99	5,900	5,830	99
Eastland	7,000	6,900	98	7,000	6,830	98	Nueces	103,900	102,900	99	103,900	102,240	98
Ector	42,800	42,500	99	42,800	42,120	98	Ochiltree	2,900	2,900	99	2,900	2,810	97
Edwards	800	800	97	800	760	95	Oldham	700	700	99	700	690	99
El Paso	193,800	192,400	99	193,800	191,340	99	Orange	29,700	29,500	99	29,700	29,100	98
Ellis	31,400	31,100	99	31,400	30,900	98	Palo Pinto	9,700	9,600	99	9,700	9,380	97
Erath	11,400	11,300	99	11,400	11,150	98	Panola	8,500	8,400	98	8,500	8,300	98
Falls	6,200	6,100	98	6,200	6,020	97	Parker	25,500	25,300	99	25,500	25,030	98
Fannin	9,600	9,400	98	9,600	9,440	98	Parmer	3,200	3,200	99	3,200	3,100	97
Fayette	8,100	7,800	96	8,100	7,790	96	Pecos	4,400	4,300	99	4,400	4,250	97
Fisher	1,900	1,900	99	1,900	1,890	99	Polk	13,000	12,700	98	13,000	12,460	96
Floyd	2,900	2,900	99	2,900	2,840	98	Potter	37,600	37,400	99	37,600	37,060	99
Foard	700	700	99	700	690	99	Presidio	2,300	2,200	96	2,300	2,180	95
Fort Bend	80,700	79,700	99	80,700	79,280	98	Rains	3,000	3,000	99	3,000	2,940	98
Franklin	3,000	2,900	98	3,000	2,820	94	Randall	37,000	36,900	99	37,000	36,630	99
Freestone	6,000	5,900	98	6,000	5,860	98	Reagan	1,300	1,300	99	1,300	1,290	99
Frio	4,300	4,200	98	4,300	4,190	97	Real	900	900	96	900	810	90
Gaines	4,500	4,500	99	4,500	4,300	96	Red River	5,400	5,300	98	5,400	5,230	97
Galveston	85,900	85,100	99	85,900	84,460	98	Reeves	4,700	4,600	99	4,700	4,540	97
Garza	1,800	1,800	99	1,800	1,740	97	Refugio	2,900	2,900	99	2,900	2,850	98
Gillespie	7,100	6,900	97	7,100	6,830	96	Roberts	400	400	99	400	400	0
Glasscock	500	500	99	500	500	0	Robertson	5,800	5,500	98	5,800	5,500	98
Goliad	2,200	2,200	98	2,200	2,130	97	Rockwall	10,500	10,400	99	10,500	10,410	99
Gonzales	6,300	6,200	98	6,300	6,200	98	Runnels	4,200	4,200	99	4,200	4,180	0
Gray	9,000	8,900	99	9,000	8,890	99	Rusk	16,700	16,500	99	16,700	16,470	99
Grayson	37,800	37,400	99	37,800	37,270	99	Sabine	4,300	4,200	97	4,300	4,140	96
Gregg	41,900	41,500	99	41,900	41,240	98	San Augustine	3,100	3,000	97	3,100	3,030	98
Grimes	6,300	6,200	98	6,300	6,130	97	San Jacinto	6,600	6,400				

TV Households

State and County	Arbitron			A. C. Nielsen Co.		
	Total Households	TV Households Number	%	Total Households	TV Households Number	%
Throckmorton	800	800	98	800	780	98
Titus	8,500	8,400	98	8,500	8,340	98
Tom Green	36,600	38,300	99	36,600	35,980	98
Travis	257,300	254,900	99	257,300	251,000	98
Trinity	4,900	4,800	97	4,900	4,810	98
Tyler	5,900	5,800	98	5,900	5,750	97
Upshur	12,100	11,800	99	12,100	11,880	98
Upton	1,500	1,500	99	1,500	1,470	98
Uvalde	7,900	7,700	98	7,900	7,580	96
Val Verde	12,500	12,200	98	12,500	12,090	97
Van Zandt	15,300	15,100	98	15,300	15,060	98
Victoria	27,000	26,800	98	27,000	26,400	98
Walker	16,000	15,800	98	16,000	15,400	96
Walker	7,500	7,400	98	7,500	7,320	98
Ward	4,000	4,000	99	4,000	3,940	99
Washington	9,800	9,500	97	9,800	9,510	97
Webb	37,800	37,200	98	37,800	36,940	98
Wharton	14,100	13,900	98	14,100	13,830	98
Wheeler	2,200	2,200	99	2,200	2,160	98
Wichita	45,000	44,800	99	45,000	44,470	99
Wilbarger	5,400	5,400	99	5,400	5,320	99
Willacy	5,100	5,000	99	5,100	4,930	97
Williamson	55,900	55,200	99	55,900	54,870	98
Wilson	8,300	8,100	98	8,300	8,120	98
Winkler	2,700	2,700	99	2,700	2,640	98
Wise	13,000	12,900	99	13,000	12,880	99
Wood	12,200	12,000	99	12,200	12,070	99
Yoakum	2,800	2,800	99	2,800	2,740	98
Young	6,700	6,800	99	6,700	6,610	99
Zapata	3,200	3,100	96	3,200	3,040	95
Zavala	3,400	3,300	97	3,400	3,060	90
TOTALS	6,431,700	6,370,900	99	6,431,700	6,313,880	

UTAH

Beaver	1,800	1,800	98	1,800	1,530	96
Box Elder	11,600	11,500	99	11,600	11,470	99
Cache	21,700	21,200	98	21,700	21,100	97
Carbon	6,900	6,700	98	6,900	6,720	97
Daggett	300	300	93	300	290	97
Davis	58,900	58,400	99	58,900	58,470	99
Duchesne	3,700	3,600	97	3,700	3,610	98
Emery	3,000	2,900	98	3,000	2,950	98
Garfield	1,300	1,200	93	1,300	1,180	91
Grand	2,500	2,300	93	2,500	2,170	87
Iron	6,600	6,300	95	6,600	6,490	98
Juab	1,800	1,800	98	1,800	1,770	98
Kane	1,900	1,700	92	1,900	1,830	96
Millard	3,300	3,200	98	3,300	3,260	99
Morgan	1,600	1,600	98	1,600	1,580	99
Piute	500	500	97	500	490	98
Rich	500	500	97	500	480	96
Salt Lake	258,200	255,000	99	258,200	254,220	98
San Juan	3,100	2,900	93	3,100	2,680	87
Sanpete	5,000	4,900	98	5,000	4,880	98
Sevier	5,000	4,900	98	5,000	4,930	99
Summit	6,100	6,000	98	6,100	5,900	97
Tooele	9,200	9,100	99	9,200	9,080	99
Uintah	7,100	6,900	97	7,100	7,040	99
Utah	76,000	74,800	98	76,000	74,150	98
Wasatch	3,400	3,300	97	3,400	3,310	97
Washington	17,800	17,000	95	17,800	17,020	96
Wayne	700	700	98	700	680	99
Weber	56,700	56,100	99	56,700	56,040	99
TOTALS	576,000	566,900	98	576,000	565,340	

VERMONT

Addison	12,100	11,800	98	12,100	11,920	99
Bennington	13,800	13,500	98	13,800	13,470	98
Caledonia	10,800	10,600	98	10,800	10,560	98
Chittenden	50,700	50,000	99	50,700	49,770	98
Essex	2,500	2,500	98	2,500	2,470	99
Franklin	15,000	14,800	99	15,000	14,800	99
Grand Isle	2,100	2,100	99	2,100	2,080	99
Lamoille	8,000	7,900	98	8,000	7,860	98
Orange	9,700	9,500	98	9,700	9,490	98
Orleans	9,000	8,900	99	9,000	8,820	98
Rutland	24,200	23,700	98	24,200	23,640	98
Washington	21,300	21,000	98	21,300	20,860	98
Windham	16,400	15,700	96	16,400	15,340	94
Windsor	22,100	21,500	97	22,100	21,280	96
TOTALS	217,700	213,500	98	217,700	212,360	

VIRGINIA

Accomack	13,000	12,800	98	13,000	12,650	97
Albemarle	42,300	41,700	99	42,300	40,480	96
Alleghany	9,700	9,600	99	9,700	9,500	98
Amelia	3,100	3,000	98	3,100	3,000	97
Amherst	10,000	9,900	99	10,000	9,830	98
Appomattox	4,700	4,600	99	4,700	4,640	99
Arlington	135,400	134,800	99	135,400	132,300	98
Augusta	38,400	38,000	99	38,400	37,620	98
Bath	1,900	1,900	99	1,900	1,880	98
Bedford	21,500	21,200	99	21,500	21,210	99
Bland	2,200	2,100	98	2,200	2,150	98

State and County	Arbitron			A. C. Nielsen Co.		
	Total Households	TV Households Number	%	Total Households	TV Households Number	%
Botetourt	9,500	9,400	99	9,500	9,360	99
Brunswick	5,500	5,400	98	5,500	5,420	96
Buchanan	10,300	10,100	98	10,300	9,970	97
Buckingham	4,400	4,300	98	4,400	4,290	98
Campbell	43,700	43,300	99	43,700	43,100	99
Caroline	6,900	6,800	99	6,900	6,750	98
Carroll	10,300	10,100	98	10,300	12,900	98
Charles City	2,200	2,200	98	2,200	2,120	96
Charlotte	4,300	4,200	99	4,300	4,210	98
Chesapeake City	59,300	58,900	99	59,300	58,560	99
Chesterfield	88,600	88,200	99	88,600	87,980	99
Clarke	4,200	4,200	99	4,200	4,150	99
Craig	1,700	1,700	98	1,700	1,660	98
Culpeper	10,500	10,400	99	10,500	10,320	98
Cumberland	2,800	2,700	98	2,800	2,730	98
Dinwiddie	6,500	6,400	99	6,500	6,390	98
Essex	22,300	22,000	99	22,300	21,950	98
Fairfax	3,300	3,200	98	3,300	3,240	98
Fairfax	329,800	328,800	99	329,800	327,030	99
Fauquier	18,000	17,800	99	18,000	17,730	99
Floyd	5,100	5,000	99	5,100	4,980	98
Fluvanna	5,100	5,000	98	5,100	4,980	98
Franklin	15,600	15,400	99	15,600	15,170	97
Franklin	27,500	27,300	99	27,500	27,270	99
Frederick	6,400	6,300	99	6,400	6,260	98
Giles	12,300	12,200	99	12,300	12,120	99
Gloucester	5,300	5,200	98	5,300	5,110	96
Goochland	9,200	9,100	99	9,200	9,030	97
Grayson	4,000	3,900	97	4,000	3,840	96
Greene	4,700	4,600	99	4,700	4,600	98
Greensville	13,600	13,400	98	13,600	13,230	97
Halifax	52,200	51,800	99	52,200	51,600	99
Hampton City	25,400	25,100	99	25,400	25,110	99
Hanover	94,500	93,800	99	94,500	92,920	98
Henrico	28,800	28,500	99	28,800	28,400	99
Henry	1,100	1,100	99	1,100	1,050	95
Highland	9,800	9,700	99	9,800	9,610	98
Isle Of Wight	18,600	18,400	99	18,600	18,270	98
James City	2,300	2,300	98	2,300	2,220	97
King And Queen	5,100	5,100	99	5,100	5,030	99
King George	4,200	4,200	99	4,200	4,150	99
King William	4,700	4,600	99	4,700	4,620	98
Lancaster	8,900	8,700	98	8,900	8,720	98
Lee	34,400	34,100	99	34,400	33,990	99
Loudoun	8,000	7,900	98	8,000	7,770	97
Louisiana	4,600	4,500	99	4,600	4,500	98
Lunenburg	4,200	4,100	98	4,200	3,990	95
Madison	3,700	3,700	99	3,700	3,610	98
Mathews	11,400	11,200	98	11,400	11,180	98
Mecklenburg	3,600	3,600	99	3,600	3,540	98
Middlesex	31,700	31,400	99	31,700	30,850	97
Montgomery	5,000	4,900	98	5,000	4,850	97
Nelson	4,200	4,200	99	4,200	4,130	98
New Kent	68,000	67,700	99	68,000	67,200	99
Newport News City	88,000	87,400	99	88,000	86,680	99
Norfolk City	5,100	5,000	99	5,100	4,970	97
Northampton	4,700	4,600	99	4,700	4,590	98
Northumberland	5,400	5,300	99	5,400	5,330	99
Northway	8,700	8,600	98	8,700	8,580	99
Ottawa	8,400	8,400	99	8,400	8,210	98
Page	6,900	6,800	98	6,900	6,740	98
Patrick	42,300	41,900	99	42,300	41,660	98
Pittsylvania	38,800	38,800	99	38,800	38,350	99
Portsmouth City	4,900	4,800	99	4,900	4,830	99
Powhatan	5,400	5,300	99	5,400	5,280	98
Prince Edward	17,400	17,300	99	17,400	17,230	99
Prince George	90,600	90,100	99	90,600	89,780	99
Prince William	13,000	12,900	99	13,000	12,800	98
Pulaski	2,500	2,500	99	2,500	2,410	96
Rappahannock	2,700	2,700	99	2,700	2,640	98
Richmond	85,600	85,000	99	85,600	84,210	98
Richmond City	81,700	81,200	99	81,700	80,830	99
Rockbridge	11,700	11,600	99	11,700	11,200	96
Rockingham	32,500	32,200	99	32,500	31,190	96
Russell	10,500	10,300	98	10,500	10,240	98
Scott	8,800	8,600	98	8,800	8,620	98
Shenandoah	12,900	12,800	99	12,900	12,490	97
Smyth	12,300	12,200	99	12,300	12,100	98
Southampton	9,500	9,400	98	9,500	9,300	98
Spotsylvania	29,600	29,300	99	29,600	28,770	97
Stafford	22,300	22,100	99	22,300	22,020	99
Suffolk City	19,300	19,000	99	19,300	18,950	98
Surry	2,300	2,300	99	2,300	2,260	98
Sussex	3,800	3,700	98	3,800	3,750	99
Tazewell	17,500	17,300	99			

TV Households

State and County	Arbitron			A. C. Nielsen Co.		
	Total Households	TV Households Number	%	Total Households	TV Households Number	%
WASHINGTON — (Continued)						
Garfield	900	900	95	900	880	98
Grant	21,500	20,700	96	21,500	20,900	97
Grays Harbor	26,400	24,900	94	26,400	25,460	96
Island	24,700	24,200	98	24,700	23,890	97
Jefferson	9,900	9,500	96	9,900	9,830	97
King	648,200	627,900	97	648,200	827,910	97
Kitsap	77,800	76,100	98	77,800	76,510	98
Kititas East	8,600	8,100	95			
Kititas West	2,800	2,500	95	11,200	10,880	95
Klickitat	6,300	5,900	94	6,300	5,940	94
Lincoln	24,000	22,900	96	24,000	23,190	97
Mason	3,800	3,700	98	3,800	3,740	98
Mason	16,200	15,800	97	16,200	15,920	98
Okanogan	13,100	12,400	95	13,100	12,360	94
Pacific	8,100	7,800	94	8,100	7,780	96
Pend Oreille	3,600	3,500	96	3,600	3,520	98
Pierce	233,600	228,200	98	233,600	228,930	98
San Juan	5,200	5,000	96	5,200	4,940	95
Skagit	34,300	33,100	97	34,300	33,420	97
Skamania	3,300	3,100	95	3,300	3,190	97
Snohomish	189,900	185,200	98	189,900	185,290	98
Spokane	152,100	147,800	97	152,100	149,030	98
Stevens	12,200	11,600	95	12,200	11,280	92
Thurston	70,000	68,200	97	70,000	68,300	98
Wahkiakum	1,300	1,200	95	1,300	1,210	93
Walla Walla	18,800	17,800	95	18,800	18,110	96
Whatcom	54,000	52,000	96	54,000	52,060	96
Whitman	14,200	13,700	96	14,200	13,540	95
Yakima	70,200	67,400	96	70,200	68,750	98
TOTALS	2,019,100	1,957,800	97	2,019,100	1,963,940	

WEST VIRGINIA						
Barbour	5,800	5,700	99	5,800	5,670	98
Berkeley	24,500	24,300	99	24,500	23,990	98
Boone	9,800	9,700	99	9,800	9,620	98
Braxton	5,000	4,900	98	5,000	4,900	98
Brooke	10,200	10,200	99	10,200	10,100	99
Cabell	39,600	39,400	99	39,600	39,130	99
Calhoun	2,900	2,900	98	2,900	2,780	96
Clay	3,700	3,600	98	3,700	3,600	97
Doddridge	2,600	2,600	99	2,600	2,440	94
Fayette	18,300	18,100	99	18,300	18,070	99
Gilmer	2,700	2,700	98	2,700	2,520	93
Grant	4,200	4,100	98	4,200	3,970	95
Greenbrier	14,300	14,100	99	14,300	14,000	98
Hampshire	6,900	6,800	98	6,900	6,820	96
Hancock	13,800	13,800	99	13,800	13,660	99
Hardy	4,500	4,400	97	4,500	4,150	92
Harrison	27,800	27,500	99	27,800	27,290	99
Jackson	9,800	9,700	99	9,800	9,690	99
Jefferson	13,900	13,800	99	13,900	13,850	98
Kanawha	85,600	85,100	99	85,600	84,410	99
Lewis	6,500	6,400	99	6,500	6,410	99
Lincoln	7,900	7,800	99	7,900	7,760	98
Logan	15,300	15,200	99	15,300	15,050	98
Marion	22,800	22,800	99	22,800	22,560	99
Marshall	14,100	14,000	99	14,100	13,950	99
Mason	9,800	9,700	99	9,800	9,630	98
Mc Dowell	11,800	11,600	99	11,800	11,580	98
Mercer	25,300	25,100	99	25,300	24,900	98
Mineral	10,500	10,400	99	10,500	10,320	98
Mingo	11,800	11,600	99	11,800	11,480	97
Monongalia	30,600	30,300	99	30,600	30,020	98
Monroe	4,900	4,800	97	4,900	4,810	98
Morgan	5,300	5,200	99	5,300	4,960	94
Nicholas	10,100	10,000	99	10,100	9,880	98
Ohio	20,400	20,300	99	20,400	20,210	99
Pendleton	3,100	3,000	98	3,100	2,930	95
Pleasants	2,800	2,800	99	2,800	2,770	99
Pocahontas	3,600	3,500	97	3,600	3,450	96
Preston	11,000	10,900	99	11,000	10,690	97
Putnam	17,100	17,000	99	17,100	16,840	98
Raleigh	29,300	29,000	99	29,300	28,870	99
Randolph	10,800	10,700	99	10,800	10,430	97
Ritchie	3,900	3,800	98	3,900	3,770	97
Roane	6,000	5,900	99	6,000	5,830	97
Summers	5,200	5,100	98	5,200	5,040	97
Taylor	5,700	5,600	99	5,700	5,610	98
Tucker	3,100	3,100	98	3,100	3,050	98
Tyler	3,700	3,700	99	3,700	3,670	99
Upshur	8,200	8,100	99	8,200	8,000	98
Wayne	16,000	15,900	99	16,000	15,690	98
Webster	3,900	3,800	98	3,900	3,830	98
Wetzel	7,200	7,100	99	7,200	7,070	98
Wirt	1,900	1,900	99	1,900	1,860	98
Wood	34,600	34,300	99	34,600	34,130	99
Wyoming	10,300	10,200	99	10,300	10,130	98
TOTALS	700,200	693,800	99	700,200	687,340	

WISCONSIN						
Adams	6,300	6,100	97	6,300	6,190	98
Ashland	6,300	6,200	98	6,300	6,150	98
Barron	16,200	15,800	98	16,200	15,790	97

State and County	Arbitron			A. C. Nielsen Co.		
	Total Households	TV Households Number	%	Total Households	TV Households Number	%
Bayfield	5,900	5,800	98	5,900	5,700	97
Brown	78,400	75,900	98	78,400	75,930	98
Buffalo	5,200	5,100	98	5,200	5,150	99
Burnett	5,500	5,400	98	5,500	5,400	98
Calumet	12,300	12,200	99	12,300	12,240	0
Chippewa	19,800	19,600	99	19,800	19,670	99
Clark	11,500	11,200	98	11,500	11,330	99
Columbia	18,000	17,700	98	18,000	17,740	99
Crawford	6,200	6,100	98	6,200	6,050	98
Dane	149,800	147,200	98	149,800	148,800	98
Dodge	27,800	27,400	98	27,800	27,510	99
Door	10,400	10,300	99	10,400	10,330	99
Douglas	17,100	16,900	99	17,100	16,920	99
Dunn	12,800	12,800	98	12,800	12,440	97
Eau Claire	32,700	32,200	98	32,700	32,300	99
Florence	1,900	1,900	98	1,900	1,870	98
Fond Du Lac	33,800	33,400	99	33,800	33,520	99
Forest	3,500	3,400	97	3,500	3,480	99
Grant	17,300	16,900	98	17,300	17,010	98
Green	12,100	11,900	98	12,100	11,960	99
Green Lake	7,500	7,400	98	7,500	7,410	99
Iowa	7,600	7,500	98	7,600	7,480	98
Iron	2,600	2,600	99	2,600	2,570	99
Jackson	6,300	6,200	98	6,300	6,240	99
Jefferson	24,800	24,500	99	24,800	24,520	99
Kenosha	8,700	8,400	97	8,700	8,550	98
Kewaunee	49,400	48,900	99	49,400	48,980	99
Kewaunee	7,000	6,900	99	7,000	6,950	99
La Crosse	38,200	37,800	99	38,200	37,760	99
Lafayette	5,800	5,700	98	5,800	5,730	99
Langlade	7,900	7,800	98	7,900	7,780	98
Lincoln	10,600	10,500	99	10,600	10,530	99
Manitowoc	30,900	30,700	99	30,900	30,700	99
Marathon	43,100	42,700	99	43,100	42,820	99
Marinette	16,100	16,000	99	16,100	15,970	99
Marquette	5,200	5,100	97	5,200	5,120	98
Menominee	1,200	1,100	95	1,200	1,190	99
Milwaukee	377,000	373,300	99	377,000	372,510	99
Monroe	13,900	13,800	98	13,900	13,720	99
Oconto	11,800	11,400	99	11,800	11,430	99
Oneida	13,300	13,000	98	13,300	13,110	99
Outagamie	53,000	52,700	99	53,000	52,630	99
Ozaukee	27,500	27,200	99	27,500	27,340	99
Pepin	2,800	2,500	98	2,800	2,460	95
Pierce	11,600	11,400	99	11,600	11,480	99
Poik	13,700	13,500	99	13,700	13,540	99
Portage	22,800	22,500	99	22,800	22,520	99
Price	6,300	6,100	97	6,300	6,160	98
Racine	66,100	65,600	99	66,100	65,500	99
Richland	6,600	6,500	98	6,600	6,400	97
Rock	53,700	53,200	99	53,700	53,160	99
Rusk	5,900	5,800	98	5,900	5,750	97
Sauk	18,500	18,100	98	18,500	18,020	97
Sawyer	5,900	5,700	97	5,900	5,850	96
Shawano	14,100	13,900	99	14,100	13,960	99
Sheboygan	39,600	39,300	99	39,600	39,240	99
St Croix	19,300	19,100	99	19,300	19,030	99
Taylor	7,000	6,900	98	7,000	6,850	98
Trempealeau	9,800	9,600	97	9,800	9,660	99
Vernon	10,100	9,900	98	10,100	9,850	98
Vilas	7,700	7,500	98	7,700	7,560	98
Walworth	27,900	27,600	99	27,900	27,480	98
Washington	5,800	5,700	98	5,800	5,670	98
Washington	35,700	35,400	99	35,700	35,420</	

Errata

Television Translators

Due to a computer malfunction, some TV translator listings on pages B-168 through B-217 were omitted. The following reprint includes all listings for the states that appear on these pages and replaces pages B-168 through B-217.

Montana

Absarokee—K05EI, Absarokee Community TV Club, Box 546, Absarokee, MT 59001 (KULR-TV Ch. 8 Billings)—1-w, lat. 45° 31' 45", long. 109° 25' 20".

Absarokee—K10MO, Absarokee Community TV Club, Box 546, Absarokee, MT 59001 (KSVI Ch. 6 Billings)—lat. 45° 31' 45", long. 109° 25' 20".

Absarokee—K12HX, Absarokee Community TV Club, Box 546, Absarokee, MT 59001 (KTVQ Ch. 2 Billings)—1-w, lat. 45° 31' 45", long. 109° 25' 20".

Alzada—See K17DC, Biddle.

***Arlee**—K48EG, Salish Kootenai College, Box 117, Pablo, MT 59855 (K25CL Ch. 25 Pablo/Ronan)—20-w, lat. 47° 12' 52", long. 114° 01' 42".

Armellits—See K068G, Fargo.

Ashland—See K11NZ, Lame Deer.

Ashland & Broadus rural areas—K06KI, Ashland Television District, Box 402, Ashland, MT 59003 (KULR-TV Ch. 8 Billings)—10-w, lat. 45° 38' 20", long. 106° 10' 38".

Ashland & Broadus rural areas—K09PH, Ashland Television District, Box 402, Ashland, MT 59003 (KTVQ Ch. 2 Billings)—10-w, lat. 45° 38' 20", long. 106° 10' 38".

Ashland & Otter Creek—K05AD, Ashland Television District, Box 402, Ashland, MT 59003 (KTVQ Ch. 2 Billings)—1-w, lat. 45° 35' 20", long. 106° 09' 25".

Ashland & Otter Creek—K12FA, Ashland Television District, Box 402, Ashland, MT 59003 (KULR-TV Ch. 8 Billings)—1-w, lat. 45° 35' 20", long. 106° 09' 25".

Ashland, Colstrip, Forsyth (rural area) & Lame Deer area—K61BL, Colstrip TV Tax District, Box 233, Colstrip, MT 59323 (KULR-TV Ch. 8 Billings)—100-w, lat. 45° 50' 16", long. 106° 53' 47".

Baker—K04IH, Baker TV Tax District, Drawer F, Baker, MT 59313 (KQMA-TV Ch. 2 Dickinson, ND)—10-w, lat. 46° 18' 45", long. 104° 12' 25".

Baker—K08IP, Baker TV Tax District, Drawer F, Baker, MT 59313 (KHSD-TV Ch. 11 Lead, SD)—10-w, lat. 46° 16' 30", long. 104° 13' 30".

Baker—K10JP, Baker TV Tax District, Drawer F, Baker, MT 59313 (KXGN-TV Ch. 5 Glendive)—10-w, lat. 46° 18' 45", long. 104° 12' 25".

Baker—K13OW, Baker TV Tax District, Drawer F, Baker, MT 59313 (KVVV-TV Ch. 5 Lead-Deadwood, SD)—10-w, lat. 46° 16' 30", long. 104° 13' 30".

Basin—K098G, Basin TV Assn., Box 114, Basin, MT 59631 (KOLF-TV Ch. 4 Butte)—1-w, lat. 46° 16' 23", long. 112° 16' 03".

Basin—K11LA, Basin TV Assn., Box 114, Basin, MT 59631 (KTVM Ch. 6 Butte)—1-w, lat. 46° 16' 23", long. 112° 16' 03".

Bays—See K17DC, Biddle.

Bear Creek—See K068G, Fargo.

Bear Creek Valley—See K11CI, Madison Valley.

Belgrade—See K18AF, Bozeman.

Belle Creek—See K06AA, Broadus.

Biddle—See K06AA, Broadus.

***Biddle, Bays & Alzada**—K17DC, Powder River County District High School, 500 N. Trautman, Broadus, MT 59317—100-w, lat. 45° 05' 26", long. 105° 01' 18".

Big Arm Bay—See K11RX, Elmo.

Big Arm, Dayton, Elmo & Rollins—K03DJ, Blacktail TV Tax District, Box 609, Lakeside, MT 59922 (KREM-TV Ch. 2 Spokane, WA)—10-w, lat. 47° 45' 00", long. 114° 00' 00".

Big Arm, Dayton, Elmo & Rollins—K05EE, Blacktail TV Tax District, Box 609, Lakeside, MT 59922 (KOLY-TV Ch. 4 Spokane, WA)—10-w, lat. 47° 45' 00", long. 114° 00' 00".

Big Elk Valley, Lebo Valley & Two Dot—K11FX, Two Dot TV Repeater Assn., Two Dot, MT 59085 (KTVQ Ch. 2 Billings)—1-w, lat. 46° 19' 30", long. 110° 01' 00".

Big Elk Valley, Lebo Valley & Two Dot—K13MK, Two Dot TV Repeater Assn., Two Dot, MT 59085 (KULR-TV Ch. 8 Billings)—1-w, lat. 46° 19' 30", long. 110° 01' 00".

Big Sandy—K07IP, Big Sandy TV Club, Box 577, Big Sandy, MT 59520 (KTGF Ch. 16 Great Falls)—1-w, lat. 48° 09' 40", long. 110° 02' 04".

Big Sandy—K10BK, Big Sandy TV Club, Box 577, Big Sandy, MT 59520 (KFBB-TV Ch. 5 Great Falls)—1-w, lat. 48° 09' 40", long. 110° 02' 04".

Big Sandy—K130Q, Big Sandy TV Club, Box 577, Big Sandy, MT 59520 (KRTV Ch. 3 Great Falls)—1-w, lat. 48° 09' 40", long. 110° 02' 04".

Big Timber & Livingston (eastern rural area)—K69CM, KTVQ Communications Inc., 134 Columbus St., Charleston, SC 29403-4800 (KTVQ Ch. 2 Billings)—100-w, lat. 45° 40' 45", long. 110° 46' 21".

Big Timber Creek—See K13BD, Big Timber.

Big Timber Creek area—See K11NL, Big Timber.

Big Timber, Big Timber Creek area, Boulder Creek area, Melville & Otter Creek—K11NL, Sweet Grass TV Club, Big Timber, MT (KTVQ Ch. 2 Billings)—10-w, lat. 45° 54' 10", long. 109° 51' 30".

Big Timber, Big Timber Creek area, Boulder Creek area, Melville & Otter Creek—K13BD, Sweet Grass TV Club, Big Timber, MT (KULR-TV Ch. 8 Billings)—1-w, lat. 45° 54' 10", long. 109° 51' 30".

Bigfork—K52BL, Blacktail TV Tax District, Box 609, Lakeside, MT 59922 (KREM-TV Ch. 2 Spokane, WA)—100-w, lat. 48° 01' 10", long. 114° 22' 00".

Bigfork—K54CK, Blacktail TV Tax District, Box 609, Lakeside, MT 59922 (KOLY-TV Ch. 4 Spokane, WA; KTMF Ch. 23 Missoula)—100-w, lat. 48° 01' 10", long. 114° 22' 00".

Bigfork—K56DJ, Blacktail TV Tax District, Box 609, Lakeside, MT 59922 (KRTV Ch. 3 Great Falls)—100-w, lat. 48° 01' 10", long. 114° 22' 00".

Bigfork & Kallispell—K67CZ, Blacktail TV Tax District, Box 609, Lakeside, MT 59922 (KSPS-TV Ch. 7 Spokane, WA)—20-w, lat. 48° 01' 10", long. 113° 52' 32".

Billings—K25BP, Big Horn Communications Inc., 445 S. 24th St. W., Billings, MT 59102 (KSVI Ch. 6 Billings)—lat. 45° 45' 36", long. 108° 27' 02".

Birney—K11CH, Birney TV Club, Box 515, Birney, MT 59012 (KTVQ Ch. 2 Billings)—1-w, lat. 45° 17' 27", long. 106° 31' 06".

Birney—K13RW, Birney TV Club, Box 515, Birney, MT 59012 (KULR-TV Ch. 8 Billings)—1-w, lat. 45° 17' 27", long. 106° 31' 06".

Bitterroot, Camas Prairie, Hot Springs & Niarada—K11IL, Hot Springs Community TV Inc., Box 405, Hot Springs, MT 59845 (KPAX-TV Ch. 8 Missoula)—1-w, lat. 47° 33' 32", long. 114° 32' 42".

Black Butte—See K09HI, Jordan.

Black Butte—See K11HE, Jordan.

Bobtail Creek—See K10LL, Pipe Creek.

Bobtail Creek, Libby Dam Site Trailer Park, Pipe Creek & Quartz Creek—K11MF, Libby Video Club, 613 Dakota Ave., Libby, MT 59923 (KSPS-TV Ch. 7 Spokane, WA)—1-w, lat. 48° 21' 13", long. 115° 40' 42".

Bobtail Creek, Libby Dam Site Trailer Park, Pipe Creek & Quartz Creek—K13MY, Libby Video Club, 613 Dakota Ave., Libby, MT 59923 (KREM-TV Ch. 2 Spokane, WA)—1-w, lat. 48° 21' 13", long. 115° 40' 42".

Border Field—See K63AQ, Sweetgrass.

Border Field—See K65DK, Sweetgrass.

Boulder—K08KT, Boulder TV Assn., Box 146, Boulder, MT 59632 (KOLF-TV Ch. 4 Butte)—10-w, lat. 46° 15' 21", long. 112° 08' 53".

Boulder—K10HD, Boulder TV Assn., Box 146, Boulder, MT 59632 (KRTV Ch. 3 Great Falls)—10-w, lat. 46° 12' 42", long. 112° 06' 18".

Boulder—K13KP, Boulder TV Assn., Box 146, Boulder, MT 59632 (KTVM Ch. 6 Butte)—1-w, lat. 46° 16' 18", long. 112° 09' 42".

Boulder Creek—See K11NL, Big Timber.

Boulder Creek—See K13BD, Big Timber.

Box Elder—K08HI, Box Elder TV Club, Box 105, Box Elder, MT 59521 (KFBB-TV Ch. 5 Great Falls)—1-w, lat. 48° 14' 25", long. 109° 55' 20".

Box Elder—K13HX, Box Elder TV Club, Box 105, Box Elder, MT 59521 (KRTV Ch. 3 Great Falls)—1-w, lat. 48° 14' 25", long. 109° 55' 20".

***Bozeman**—K24DR, KFBB Corp., Box 1139, Great Falls, MT 59403 (KFBB-TV Ch. 5 Great Falls)—1000-w, lat. 45° 38' 10", long. 111° 16' 18".

Bozeman—K42BZ, Eagle Communications Inc., TV Bldg., 340 W. Main St., Missoula, MT 59802 (KTVM Ch. 6 Butte)—1000-w, lat. 45° 40' 27", long. 110° 52' 05".

Bozeman, Belgrade & Manhattan—K18AF, SJL Montana Assoc. L.P., 3203 3rd Ave. N., Billings, MT 59101 (KTVQ Ch. 2 Billings)—100-w, lat. 45° 38' 10", long. 111° 16' 18".

Bridger—K57EW, Clarks Fork Valley TV District No. 1, 107 S. Main St., Bridger, MT 59014 (KTVQ Ch. 2 Billings)—1-w, lat. 45° 17' 11", long. 108° 56' 02".

Bridger—K59DT, Clarks Fork Valley TV District No. 1, 107 S. Main St., Bridger, MT 59014 (KSVI Ch. 6 Billings)—100-w, lat. 45° 17' 11", long. 108° 56' 02".

Broadus—See K06KI, Ashland.

Broadus—See K09PH, Ashland.

Broadus & Powder River (lower & upper areas)—K08JV, Powder River County TV Board, County Courthouse, Broadus, MT 59317 (KTVQ Ch. 2 Billings)—10-w, lat. 45° 24' 40", long. 105° 21' 28".

Broadus & Upper Powder River—K03CS, Powder River County TV Board, County Courthouse, Broadus, MT 59317 (KHSD-TV Ch. 11 Lead, SD)—10-w, lat. 45° 24' 40", long. 105° 21' 28".

Translators—Montana

Broadus (rural area S & W of Broadus), Stacey & Sonnette—K10AC, Powder River County TV Board, County Courthouse, Broadus, MT 59317 (KULR-TV Ch. 8 Billings)—10-w, lat. 45° 36' 02", long. 105° 56' 15".

Broadus rural area (west)—K55FG, Powder River County TV Board, County Courthouse, Broadus, MT 59317 (KTVO Ch. 2 Billings)—100-w, lat. 45° 36' 02", long. 105° 56' 15".

Broadus, Belle Creek, Biddle, Mid Powder River, Mizpah (rural) & Upper Powder River—K06AA, Powder River County TV Board, County Courthouse, Broadus, MT 59317 (KULR-TV Ch. 8 Billings)—10-w, lat. 45° 24' 40", long. 105° 21' 28".

Brockway—See K06KY, Circle.

Brockway—See K10AT, Circle.

Brockway—See K18CR, Circle.

Brockway—See K65EM, Circle.

Browning—K11CA, Browning TV Club, Box 700, Browning, MT 59417 (CISA-TV Ch. 7 Lethbridge, Alta.)—1-w, lat. 48° 42' 25", long. 113° 06' 37".

Brusett—K09HI, Jordan.

Brusett—See K11HE, Jordan.

Brusett (northern & western rural areas)—K06EB, Garfield TV Club, Jordan, MT 59337 (KRTV Ch. 3 Great Falls)—10-w, lat. 47° 24' 40", long. 107° 25' 50".

Brusett—See K07VA, Jordan.

Bull Lake Valley—K09KE, Lake Creek TV District, 55 N. Halo Court, Troy, MT 59935 (KHQ-TV Ch. 6 Spokane, WA)—1-w, lat. 48° 31' 02", long. 115° 47' 56".

Bull Lake Valley—K11KP, Lake Creek TV District, 55 N. Halo Court, Troy, MT 59935 (KOLY-TV Ch. 4 Spokane, WA)—1-w, lat. 48° 31' 02", long. 115° 47' 56".

Bull Lake Valley—K13KV, Lake Creek TV District, 55 N. Halo Court, Troy, MT 59935 (KREM-TV Ch. 2 Spokane, WA)—1-w, lat. 48° 31' 02", long. 115° 47' 56".

Burgess Lake—See K68AW, Weeksville.

Busby—K10ML, Dull Knife Memorial College Inc., Box 206, Lame Deer, MT 59403 (KTVO Ch. 2 Billings)—1-w, lat. 45° 33' 05", long. 106° 57' 30".

Busby—See K11NZ, Lame Deer.

Butte—K43DU, Big Horn Communications Inc., 445 S. 24th St., Billings, MT 59102 (KCTZ Ch. 7 Bozeman)—1000-w, lat. 46° 00' 29", long. 112° 26' 30". Note: Licensed as LPTV.

Camas Prairie—See K11IL, Bitterroot.

Castle Rock & Lame Deer—K70ER, KTVO Communications Inc., 134 Columbus St., Charleston, SC 29403-4800 (KTVO Ch. 2 Billings)—1-w, lat. 45° 50' 27", long. 106° 54' 39".

Checkerboard—K11CC, Checkerboard TV, c/o D. E. Saunders, Martinsdale, MT 59053 (KFBB-TV Ch. 5 Great Falls)—1-w, lat. 46° 35' 20", long. 110° 32' 30".

***Checkerboard & Martinsdale**—K09VY, Checkerboard TV, c/o D. E. Saunders, Martinsdale, MT 59053 (KTVH Ch. 12 Helena)—10-w, lat. 46° 35' 20", long. 110° 32' 30".

Checkerboard area & Martinsdale—K07KD, Checkerboard TV, c/o D. E. Saunders, Martinsdale, MT 59053 (KRTV Ch. 3 Great Falls)—1-w, lat. 46° 35' 20", long. 110° 32' 30".

Cheyenne Indian Reservation—K07TR, Dull Knife Memorial College Inc., Box 206, Lame Deer, MT 59403 (KTVO Ch. 2 Billings)—100-w, lat. 45° 31' 23", long. 106° 43' 53".

Chinook & Fairview—K09BR, Snake Creek TV Assn. Inc., Chinook, MT 59523 (KFBB-TV Ch. 5 Great Falls)—1-w, lat. 48° 25' 00", long. 109° 08' 00".

Chinook & surrounding area—K63AR, Chinook TV Assn., Box 835, Chinook, MT 59523 (KRTV Ch. 3 Great Falls)—100-w, lat. 48° 28' 13", long. 109° 16' 05".

Chinook & surrounding rural area—K61BK, Chinook TV Assn., Box 835, Chinook, MT 59523 (KFBB-TV Ch. 5 Great Falls)—100-w, lat. 48° 28' 13", long. 109° 16' 05".

Chinook & surrounding rural area—K65BR, Chinook TV Assn., Box 835, Chinook, MT 59523 (CISA-TV Ch. 7 Lethbridge, Alta.)—100-w, lat. 48° 28' 13", long. 109° 16' 05".

Chinook, Clear Creek, Fairview & Zurich—K02BT, Chinook TV Assn., Box 835, Chinook, MT 59523 (KFBB-TV Ch. 5 Great Falls)—1-w, lat. 48° 28' 13", long. 109° 16' 05".

Chinook, Clear Creek, Fairview & Zurich—K04AN, Chinook TV Assn., Box 835, Chinook, MT 59523 (CISA-TV Ch. 7 Lethbridge, Alta.)—10-w, lat. 48° 28' 13", long. 109° 16' 05".

Circle—See K07EK, Terry Creek.

Circle—K13BC, Circle TV Booster Club Inc., Box 194, Circle, MT 59214 (KXGN-TV Ch. 5 Glendive)—10-w, lat. 47° 17' 00", long. 105° 24' 55".

***Circle**—K14AG, Circle TV Booster Club Inc., Box 194, Circle, MT 59214 (KWSE Ch. 4 Williston, ND)—100-w, lat. 47° 16' 00", long. 105° 24' 55". Note: Licensed as LPTV.

Circle & Brockway—K06KY, Circle TV Booster Club Inc., Box 194, Circle, MT 59214 (KQMD-TV Ch. 11 Williston, ND)—1-w, lat. 47° 17' 00", long. 105° 24' 55".

Circle & Brockway—K10AT, Circle TV Booster Club Inc., Box 194, Circle, MT 59214 (KUMV-TV Ch. 8 Williston, ND)—10-w, lat. 47° 17' 00", long. 105° 24' 55".

Circle & Brockway—K18CR, Circle TV Booster Club Inc., Box 194, Circle, MT 59214 (KWSE Ch. 4 Williston, ND)—100-w, lat. 47° 17' 00", long. 105° 24' 55".

Circle & Brockway—K65EM, Circle TV Booster Club Inc., Box 194, Circle, MT 59214 (KYUS-TV Ch. 3 Miles City)—10-w, lat. 47° 02' 38", long. 105° 43' 33".

Clancy—K34CS, Boulder TV Assn., Box 146, Boulder, MT 59632 (K27CD Ch. 27 Boulder)—69-w, lat. 46° 30' 35", long. 111° 55' 56".

Clear Creek—See K02BT, Chinook.

Clear Creek—See K04AN, Chinook.

Clyde Park-Emigrant—K44DG, Shields Valley TV Tax District, Box 34, Clyde Park, MT 59018 (KCTZ Ch. 7 Bozeman)—100-w, lat. 45° 35' 52", long. 110° 32' 45".

Cohagen—See K07EK, Terry Creek.

Colstrip—K09OY, Colstrip TV Club, Box 233, Colstrip, MT 59323 (KULR-TV Ch. 8 Billings)—1-w, lat. 45° 53' 42", long. 106° 37' 39".

Colstrip—K11OY, Colstrip TV Club, Box 233, Colstrip, MT 59323 (KYUS-TV Ch. 3 Miles City; KSVI Ch. 6 Billings)—1-w, lat. 45° 53' 42", long. 106° 37' 39".

Colstrip—K13PV, Colstrip TV Club, Box 233, Colstrip, MT 59323 (KTVO Ch. 2 Billings)—10-w, lat. 45° 53' 42", long. 106° 37' 39".

Colstrip—See K61BL, Ashland.

Condon—K07GM, Summit TV Improvement Assn., Box 2301, Hwy. 83, Condon, MT 59826 (KOLF-TV Ch. 4 Butte)—5-w, lat. 47° 23' 20", long. 113° 37' 40".

Conner—See K02GZ, Darby.

Conner—See K07FV, Darby.

Conrad—K06IL, Conrad TV District, 12 N. Montana St., Conrad, MT 59425 (CFCN-TV Ch. 4 Calgary, Alta.)—10-w, lat. 48° 11' 22", long. 112° 03' 30".

Conrad—K08DT, Conrad TV District, 12 N. Montana St., Conrad, MT 59425 (KRTV Ch. 3 Great Falls)—10-w, lat. 48° 11' 22", long. 112° 03' 30".

Conrad—K10DX, Conrad TV District, 12 N. Montana St., Conrad, MT 59425 (KFBB-TV Ch. 5 Great Falls)—10-w, lat. 48° 11' 22", long. 112° 03' 30".

Conrad—K12DJ, Conrad TV District, 12 N. Montana St., Conrad, MT 59425 (CISA-TV Ch. 7 Lethbridge, Alta.)—1-w, lat. 48° 11' 22", long. 112° 03' 30".

Cooke City & Silver Gate, MT & Clarks Fork, WY—K11GE, Shoshone River Power Inc., Box 780, Cody, WY (KTVO Ch. 2 Billings)—1-w, lat. 45° 01' 30", long. 109° 54' 10".

Cooke City & Silver Gate, MT & Clarks Fork, WY—K13FW, Shoshone River Power Inc., Box 780, Cody, WY (KULR-TV Ch. 8 Billings)—1-w, lat. 45° 01' 30", long. 109° 54' 10".

Coram—See K05FC, Lake McDonald.

Coram—See K07IT, West Glacier.

Coram—See K10LH, West Glacier.

Coram—See K12LU, West Glacier.

Crow Agency—See K18EF, Hardin.

Crow Agency—See K11NZ, Lame Deer.

Darby & Conner—K02GZ, Upper Bitter Root TV Club, General Delivery, Darby, MT 59829 (KECI-TV Ch. 13 Missoula)—5-w, lat. 45° 58' 20", long. 114° 09' 30".

Darby & Conner—K07FV, Upper Bitter Root TV Club, General Delivery, Darby, MT 59829 (KPAX-TV Ch. 8 Missoula)—1-w, lat. 45° 58' 20", long. 114° 09' 30".

Dayton—See K03DJ, Big Arm.

Dayton—See K05EE, Big Arm.

Dayton—See K10LP, Poison.

DeBorgia—K02HN, West End TV Club, Box 52 (KECI-TV Ch. 13 Missoula)—1-w, lat. 47° 22' 45", long. 115° 22' 32".

DeBorgia—K04DU, West End TV Club, Box 52 (KOLY-TV Ch. 4 Spokane, WA)—1-w, lat. 47° 22' 42", long. 115° 22' 25".

Deer Lodge—K09BF, Deer Lodge Community TV, Box 431, Deer Lodge, MT 59722 (KECI-TV Ch. 13 Missoula)—1-w, lat. 46° 30' 00", long. 112° 34' 15".

Del Bonita—K05CZ, Del Bonita TV Club, Del Bonita Star Rte., Cut Bank, MT 59427 (CISA-TV Ch. 7 Lethbridge, Alta.)—1-w, lat. 48° 58' 00", long. 112° 47' 30".

Del Bonita & surrounding community—K11PW, Del Bonita TV Club, Del Bonita Star Rte., Cut Bank, MT 59427 (KRTV Ch. 3 Great Falls)—1-w, lat. 48° 58' 00", long. 112° 47' 30".

Dell—K06FN, Armstead, Dell, Horse Prairie TV Booster Club, Box 22, Dell, MT 59724 (KIF-TV Ch. 8 Idaho Falls-Pocatello-Blackfoot, ID)—1-w, lat. 44° 56' 30", long. 112° 44' 20".

Dell—K11IN, Armstead, Dell, Horse Prairie TV Booster Club, Box 22, Dell, MT 59724 (KOLF-TV Ch. 4 Butte)—1-w, lat. 44° 56' 30", long. 112° 44' 20".

Denton—K10HB, Denton TV Assn., 1000 Lehman, Denton, MT 59430 (KFBB-TV Ch. 5 Great Falls)—1-w, lat. 47° 20' 18", long. 109° 55' 30".

Denton—K12HP, Denton TV Assn., 1000 Lehman, Denton, MT 59430 (KULR-TV Ch. 8 Billings)—1-w, lat. 47° 20' 18", long. 109° 55' 30".

Dillon—K51DW, Eagle Communications Inc., TV Bldg., 340 W. Main St., Missoula, MT 59802 (KTVM Ch. 6 Butte)—20-w, lat. 45° 14' 21", long. 112° 46' 05".

Dodson—K36CW, Phillips County TV Translator District, Box 387, Malta, MT 59538 (KFBB-TV Ch. 5 Great Falls)—100-w, lat. 48° 24' 30", long. 108° 09' 15".

Dodson & Wagner—K10FC, Phillips County TV Translator District, Box 387, Malta, MT 59538 (KRTV Ch. 3 Great Falls)—1-w, lat. 48° 23' 30", long. 108° 10' 00".

Dodson & Wagner—K12GP, Phillips County TV Translator District, Box 387, Malta, MT 59538 (KFBB-TV Ch. 5 Great Falls)—1-w, lat. 48° 23' 30", long. 108° 10' 00".

Dodson, Wagner & rural area—K08FS, Phillips County TV Translator District, Box 387, Malta, MT 59538 (KTGF Ch. 16 Great

- Falls)—1-w, lat. 48° 23' 30", long. 108° 10' 00".
- Drummond, Hall, New Chicago & Willow Creek**—K10HI, Drummond TV Tax District, Drummond, MT 59832 (KECI-TV Ch. 13 Missoula)—1-w, lat. 46° 37' 02", long. 113° 10' 56".
- East Glacier**—K08UJ, East Glacier TV Assn., Glacier, MT 59434 (CISA-TV Ch. 7 Lethbridge, Alta.)—1-w, lat. 48° 29' 30", long. 113° 12' 10".
- East Glacier**—K10HK, East Glacier TV Assn., Glacier, MT 59434 (KRTV Ch. 3 Great Falls)—1-w, lat. 48° 29' 30", long. 113° 12' 10".
- East Glacier**—K13EJ, East Glacier TV Assn., Glacier, MT 59434 (KFBB-TV Ch. 5 Great Falls)—1-w, lat. 48° 29' 30", long. 113° 12' 10".
- East Helena, Fort William Henry Harrison, Helena & Lake Helena**—K08GK, KQLF Communications Inc., Box 3500, Butte, MT 59702 (KQLF-TV Ch. 4 Butte)—10-w, lat. 46° 35' 23", long. 112° 03' 53".
- East Missoula & Upper Rattlesnake area**—K11UJ, Eagle Communications Inc., TV Bldg., 340 W. Main St., Missoula, MT 59802 (KECI-TV Ch. 13 Missoula)—1-w, lat. 46° 51' 12", long. 113° 55' 41".
- Edwards**—See K09HI, Jordan.
- Edwards**—See K11HE, Jordan.
- Ekalaka**—K07EQ, Ekalaka Community TV Club, Ekalaka, MT 59324 (KQMA-TV Ch. 2 Dickinson, ND)—1-w, lat. 45° 54' 03", long. 104° 32' 57".
- Ekalaka**—K09BE, Ekalaka Community TV Club, Ekalaka, MT 59324 (KXGN-TV Ch. 5 Glendive)—1-w, lat. 45° 54' 03", long. 104° 32' 57".
- Ekalaka**—K13LN, Ekalaka Community TV Club, Ekalaka, MT 59324 (KHSD-TV Ch. 11 Lead, SD)—1-w, lat. 45° 54' 03", long. 104° 32' 57".
- Elliston**—K07KW, Elliston TV Group, Box 332, Elliston, MT 59728 (KTVH Ch. 12 Helena)—25-w, lat. 46° 33' 00", long. 112° 25' 00".
- Elmo**—See K03DJ, Big Arm.
- Elmo**—See K05EE, Big Arm.
- Elmo**—See K10LP, Poison.
- Elmo**—K20CP, Salish Kootenai College, Box 117, Pablo, MT 59855 (K25CL Ch. 25 Pablo/Ronan)—100-w, lat. 47° 46' 25", long. 114° 16' 04".
- Elmo & Big Arm Bay**—K11RX, Blacktail TV Tax District, Box 609, Lakeside, MT 59922 (KREM-TV Ch. 2 Spokane, WA)—10-w, lat. 47° 49' 00", long. 114° 18' 50".
- Emigrant**—See K44DG, Clyde Park.
- Emigrant**—K27DL, Paradise Valley TV District, Box 152, Livingston, MT 59047 (KUSM Ch. 9 Bozeman)—10-w, lat. 45° 10' 07", long. 110° 41' 22". Note: Licensed as LPTV.
- Emigrant & rural area**—K57CE, Paradise Valley TV District, Box 152, Livingston, MT 59047 (KULR-TV Ch. 8 Billings)—100-w, lat. 45° 20' 07", long. 110° 41' 22".
- Emigrant, Miner Basin & Paradise Valley**—K05EH, Paradise Valley TV District, Box 152, Livingston, MT 59047 (KULR-TV Ch. 8 Billings)—10-w, lat. 45° 34' 25", long. 110° 32' 40".
- Emigrant, Miner Basin & Paradise Valley**—K07JK, Paradise Valley TV District, Box 152, Livingston, MT 59047 (KTVM Ch. 6 Butte)—10-w, lat. 45° 20' 07", long. 110° 41' 22".
- Emigrant, Miner Basin & Paradise Valley**—K10AH, Paradise Valley TV District, Box 152, Livingston, MT 59047 (KQLF-TV Ch. 4 Butte)—10-w, lat. 45° 20' 07", long. 110° 41' 22".
- Ennis**—See K09KH, Watkins.
- Ennis**—See K11CI, Madison Valley.
- Eureka, Gateway & Rexford area**—K02AO, Eagle Communications Inc., TV Bldg., 340 W. Main St., Missoula, MT 59802 (KCFW-TV Ch. 9 Kalispell)—1-w, lat. 48° 51' 53", long. 115° 07' 27".
- Fairview**—See K02BT, Chinook.
- Fairview**—See K04AN, Chinook.
- Fairview**—See K09BR, Chinook.
- Fairview**—See K13IG, Sidney.
- Fallon Creek**—See K07FS, Plevna.
- Fargo, Bear Creek, Armells, Indian Butte areas & Roy (rural area E)**—K06BG, Roy TV Tax District, Roy, MT 59471 (KFBB-TV Ch. 5 Great Falls)—10-w, lat. 47° 22' 35", long. 108° 47' 14".
- Ferndale**—K12LO, Swan Hill TV Inc., Box 530, Bigfork, MT 59911 (KPAX-TV Ch. 8 Missoula)—10-w, lat. 48° 04' 03", long. 114° 01' 50".
- Ferndale, Lakeside, Somers & Swan Valley**—K06EL, Swan Hill TV Inc., Box 530, Bigfork, MT 59911 (KCFW-TV Ch. 9 Kalispell)—10-w, lat. 48° 04' 13", long. 114° 02' 23".
- Finley Point**—See K60AL, Rollins.
- Fisher Ranch**—K11MS, Thomas J. Fisher, Box 278, Hinsdale, MT 59241 (KFBB-TV Ch. 5 Great Falls)—1-w, lat. 48° 13' 00", long. 107° 15' 10".
- Fisher Ranch**—K13NM, Thomas J. Fisher, Box 278, Hinsdale, MT 59241 (KFBB-TV Ch. 5 Great Falls)—1-w, lat. 48° 13' 00", long. 107° 15' 10".
- Flathead Lake**—See K60AL, Rollins.
- *Florence**—K29CV, Bitterroot Valley Public TV Inc., Box 588, Hamilton, MT 59840 (K21AN Ch. 21 Darby)—100-w, lat. 46° 37' 04", long. 114° 06' 47".
- Forsyth**—K07LO, Forsyth Community TV Relay System Inc., Box 214, Forsyth, MT 59327 (KYUS-TV Ch. 3 Miles City; KSVI Ch. 6 Billings)—1-w, lat. 46° 15' 36", long. 106° 40' 15".
- Forsyth**—K09BW, Forsyth Community TV Relay System Inc., Box 214, Forsyth, MT 59327 (KTVQ Ch. 2 Billings)—1-w, lat. 46° 15' 36", long. 106° 40' 15".
- Forsyth**—K11CB, Forsyth Community TV Relay System Inc., Box 214, Forsyth, MT 59327 (KULR-TV Ch. 8 Billings)—1-w, lat. 46° 15' 36", long. 106° 40' 15".
- Forsyth**—See K61BL, Ashland.
- Forsyth & eastern rural area**—K12LR, Forsyth TV Tax District, Box 214, Forsyth, MT 59327 (KTVQ Ch. 2 Billings)—10-w, lat. 46° 19' 38", long. 106° 41' 49".
- Forsyth (E & W rural area), Hammond Valley West, Lower Rosebud Creek & Rosebud area**—K04FF, Forsyth Community TV Relay System Inc., Box 214, Forsyth, MT 59327 (KULR-TV Ch. 8 Billings)—1-w, lat. 46° 19' 38", long. 106° 41' 49".
- Forsyth rural area**—K75CL, Citadel Communications Co. Ltd., Suite 100, 249 E. 48th St., New York, NY 10017—20-w, lat. 46° 19' 38", long. 106° 41' 49".
- Fort Benton**—K09NC, Fort Benton TV Club, 1712 Franklin St., Fort Benton, MT 59442 (KTVH Ch. 12 Helena)—1-w, lat. 47° 50' 07", long. 110° 39' 13".
- Fort Benton**—K13AC, Fort Benton TV Club, 1712 Franklin St., Fort Benton, MT 59442 (KFBB-TV Ch. 5 Great Falls)—1-w, lat. 47° 50' 07", long. 110° 39' 13".
- Fort Peck**—K51BA, Valley TV Club Inc., Box 1129, Glasgow, MT 59230 (KRTV Ch. 3 Great Falls)—100-w, lat. 48° 01' 49", long. 106° 17' 48".
- Fort Peck & Nashua**—K45CH, Valley County Television District 1, Box 311, Glasgow, MT 59230 (KRTV Ch. 3 Great Falls)—100-w, lat. 48° 01' 49", long. 106° 17' 48".
- Fort William Henry Harrison**—See K08GK, East Helena.
- Fortune**—See K05GC, Rexford.
- Four Buttes**—See K03DP, Scobey.
- Four Buttes & rural area (south)**—K60BN, Klear-Vu Television District, Box 12, Scobey, MT 59263 (KQMD-TV Ch. 11 Williston, ND)—100-w, lat. 48° 36' 02", long. 105° 17' 44".
- Frenchtown**—See K32DN, Missoula.
- Gallatin River (Middle Fork) & Gallatin River (West Fork)**—K09LP, Big Sky Owners Assn. Inc., Box 57, Big Sky, MT 59716 (KTVM Ch. 6 Butte)—5-w, lat. 45° 16' 27", long. 111° 23' 36".
- Gallatin River (Middle Fork) & Gallatin River (West Fork)**—K07LE, Big Sky Owners Assn. Inc., Box 57, Big Sky, MT 59716 (KQLF-TV Ch. 4 Butte)—5-w, lat. 45° 16' 27", long. 111° 23' 36".
- Gallatin River (West Fork)**—See K07LE, Gallatin River (Middle Fork).
- Gallatin River (West Fork)**—See K09LP, Gallatin River (Middle Fork).
- Galpin**—See K09HY, King Springs.
- Galpin, Glasgow, King Springs & Tampico**—K11IA, Valley County Television District 1, Box 311, Glasgow, MT 59230 (KUMV-TV Ch. 8 Williston, ND)—1-w, lat. 48° 12' 18", long. 106° 38' 00".
- Galpin, Glasgow, King Springs & Tampico**—K13IB, Valley County Television District 1, Box 311, Glasgow, MT 59230 (KQMD-TV Ch. 11 Williston, ND)—1-w, lat. 48° 12' 18", long. 106° 38' 00".
- Gateway**—See K02AO, Eureka.
- Glacier County**—See K38DZ, Toole County.
- Glacier County**—See K40DG, Toole County.
- Glacier County**—See K42DD, Toole County.
- Glacier County**—See K54AM, Joplin.
- Glasgow**—See K09HY, King Springs.
- Glasgow**—See K11IA, Galpin.
- Glasgow**—See K13IB, Galpin.
- Glasgow**—K47CY, Valley County Television District 1, Box 311, Glasgow, MT 59230 (KQMD-TV Ch. 11 Williston, ND)—100-w, lat. 48° 01' 49", long. 106° 17' 48".
- Glasgow**—K49CF, Valley County Television District 1, Box 311, Glasgow, MT 59230 (KFBB-TV Ch. 5 Great Falls)—100-w, lat. 48° 01' 49", long. 106° 17' 48".
- Glasgow & rural area**—K07JG, Valley County Television District 1, Box 311, Glasgow, MT 59230 (KFBB-TV Ch. 5 Great Falls)—10-w, lat. 48° 12' 18", long. 106° 38' 00".
- Glen Lake area**—K07IK, Pinkham Mountain TV Club, Box 385, Eureka, MT 59917 (KREM-TV Ch. 2 Spokane, WA)—1-w, lat. 48° 39' 20", long. 115° 05' 30".
- Glen Lake area**—K11EM, Pinkham Mountain TV Club, Box 385, Eureka, MT 59917 (KHQ-TV Ch. 6 Spokane, WA)—10-w, lat. 48° 39' 20", long. 115° 05' 30".
- Glendive**—K13PL, Meyer Bcstg. Co., Broadway at 4th, Bismarck, ND 58501 (KUMV-TV Ch. 8 Williston, ND)—100-w, lat. 47° 10' 39", long. 104° 38' 37".
- Grass Range**—K07OZ, Grass Range TV Tax District, Box 195, Grass Range, MT 59032 (KRTV Ch. 3 Great Falls)—10-w, lat. 46° 59' 30", long. 108° 49' 00".
- Grass Range**—K11BR, Grass Range TV Tax District, Box 195, Grass Range, MT 59032 (KFBB-TV Ch. 5 Great Falls)—1-w, lat. 46° 59' 30", long. 108° 49' 00".
- Grass Range**—K13BL, Grass Range TV Tax District, Box 195, Grass Range, MT 59032 (KULR-TV Ch. 8 Billings)—1-w, lat. 47° 00' 00", long. 108° 46' 00".
- Grasshopper Valley & Polaris**—K07OC, Grasshopper TV Assn., Box 269, Dillon, MT (KQLF-TV Ch. 4 Butte)—0.25-w, lat. 45° 26' 00", long. 113° 09' 00".
- Grasshopper Valley & Polaris**—K09MY, Grasshopper TV Assn., Box 269, Dillon, MT (KTVM Ch. 6 Butte)—0.25-w, lat. 45° 26' 00", long. 113° 09' 00".
- Hall**—See K10HI, Drummond.
- Hammond**—See K09VL, Hayes.
- Hammond Valley West**—See K04FF, Forsyth.
- Hardin, Crow Agency & rural area (north)**—K18EF, S.J.L. of Montana Assoc. Ltd. Partnership, 134 Columbus St., Charleston, SC 29403-4800 (KTVQ Ch. 2 Billings)—100-w, lat. 45° 44' 39", long. 107° 32' 08".

Translators—Montana

- Harlem**—K07BX, Harlem TV Club, Box 189, Harlem, MT 59526 (KFBB-TV Ch. 5 Great Falls)—1-w, lat. 48° 33' 30", long. 108° 47' 40".
- Harlem**—K10LT, Harlem TV Club, Box 189, Harlem, MT 59526 (KTGF Ch. 16 Great Falls)—1-w, lat. 48° 33' 30", long. 108° 47' 40".
- Harlem**—K12EQ, Harlem TV Club, Box 189, Harlem, MT 59526 (KRTV Ch. 3 Great Falls)—1-w, lat. 48° 33' 30", long. 108° 47' 40".
- Harlowton**—K10AX, Harlowton TV Assn., Box 567, Harlowton, MT 59036 (KTVO Ch. 2 Billings)—10-w, lat. 46° 19' 52", long. 109° 43' 30".
- Harlowton**—K13BE, Harlowton TV Assn., Box 567, Harlowton, MT 59036 (KULR-TV Ch. 8 Billings)—10-w, lat. 46° 19' 52", long. 109° 43' 30".
- Harlowton, Martinsdale & Two Dot**—K57FR, Mario TV Assn., Box 567, Harlowton, MT 59036 (KTVO Ch. 4 Hardin-Billings)—100-w, lat. 46° 21' 05", long. 110° 08' 35".
- Harlowton, Two Dot & Martinsdale**—K59CE, Mario TV Assn., Box 567, Harlowton, MT 59036 (KTVO Ch. 2 Billings)—100-w, lat. 46° 21' 05", long. 110° 08' 35".
- Harlowton, Two Dot & Martinsdale**—K61CE, Mario TV Assn., Box 567, Harlowton, MT 59036 (KULR-TV Ch. 8 Billings)—100-w, lat. 46° 21' 05", long. 110° 08' 35".
- Havre**—K09HZ, MDM Bcstg. Inc., Box 1139, Great Falls, MT 59403 (KFBB-TV Ch. 5 Great Falls)—100-w, lat. 48° 20' 09", long. 109° 44' 35".
- Havre**—K52CI, Continental TV Network Inc., 118 6th St. S., Great Falls, MT 59405 (KTGF Ch. 16 Great Falls)—100-w, lat. 48° 20' 09", long. 109° 44' 35".
- ***Hayes & Hammond**—K09VL, Powder River County TV Board, Box J, Broadus, MT 59317 (KTVO Ch. 2 Billings)—10-w, lat. 45° 05' 28", long. 105° 01' 18".
- Heart Butte**—K08JB, School District 1, Heart Butte, MT 59448 (KTGF Ch. 16 Great Falls)—1-w, lat. 48° 18' 01", long. 112° 52' 43".
- Heart Butte**—K10KQ, School District 1, Heart Butte, MT 59448 (CBRT Ch. 9 Calgary, Alta.)—1-w, lat. 48° 18' 01", long. 112° 52' 43".
- ***Heart Butte**—K12KY, School District 1, Heart Butte, MT 59448 (KRTV Ch. 3 Great Falls)—1-w, lat. 48° 18' 01", long. 112° 52' 43".
- Heath & surrounding area**—K55AJ, KTVQ Communications Inc., 134 Columbus St., Charleston, SC 29403-4800 (KTVQ Ch. 2 Billings)—10-w, lat. 46° 50' 45", long. 109° 15' 25".
- Helena**—See K08GK, East Helena.
- Helena**—K21DU, KFBB Corp., Box 1139, Great Falls, MT 59403 (KFBB-TV Ch. 5 Great Falls)—1000-w, lat. 46° 46' 12", long. 112° 01' 22".
- ***Helena**—K25EJ, KXLF Communications Inc., Box 3500, Butte, MT 59702 (KXLF-TV Ch. 4 Butte)—1000-w, lat. 46° 46' 12", long. 112° 01' 22".
- Heron**—See K08GU, Trout Creek.
- Heron**—See K10HA, Trout Creek.
- Heron**—See K12HO, Trout Creek.
- ***Hinsdale**—K05IZ, Hinsdale TV District No. 1, Box 404, Hinsdale, MT 59230 (KRTV Ch. 3 Great Falls)—10-w, lat. 48° 21' 54", long. 106° 58' 30".
- Hinsdale**—See K09BX, Saco.
- Hinsdale & rural area (north)**—K10JK, Hinsdale TV Club, Box 404, Hinsdale, MT 59241 (KRTV Ch. 3 Great Falls)—10-w, lat. 48° 21' 54", long. 106° 58' 30".
- Hinsdale & rural area (north)**—K13JO, Hinsdale TV Club, Box 404, Hinsdale, MT 59241 (CKCK-TV Ch. 2 Regina, Sask.)—1-w, lat. 48° 21' 54", long. 106° 58' 30".
- Hinsdale rural area & Saco**—K06FI, Phillips County TV Translator District, Box 387, Malta, MT 59538 (KTGF Ch. 16 Great Falls)—1-w, lat. 48° 27' 35", long. 107° 25' 25".
- Hinsdale rural area & Saco**—K12FB, Phillips County TV Translator District, Box 387, Malta, MT 59538 (KRTV Ch. 3 Great Falls)—1-w, lat. 48° 27' 35", long. 107° 25' 25".
- Hinsdale, Rock Creek & Vandalia**—K07DI, Hinsdale TV Club, Box 404, Hinsdale, MT 59241 (KUMV-TV Ch. 8 Williston, ND)—1-w, lat. 48° 21' 54", long. 106° 58' 30".
- Hogeland**—See K66BZ, Turner.
- Horse Ranch area & Roy**—K09CB, Roy TV Tax District, 117 W. Main, Roy, MT 59471 (KFBB-TV Ch. 5 Great Falls)—1-w, lat. 47° 20' 36", long. 109° 07' 40".
- Horse Ranch area & Roy**—K11HN, Roy TV Tax District, 117 W. Main, Roy, MT 59471 (KRTV Ch. 3 Great Falls)—1-w, lat. 47° 20' 36", long. 109° 07' 40".
- Hot Springs**—See K11IL, Bitterroot.
- Hot Springs**—K45DQ, Hot Springs TV District, Box 259, Hot Springs, MT 59845 (KTMF Ch. 23 Missoula)—20-w, lat. 47° 37' 56", long. 114° 39' 50".
- Hot Springs & rural area**—K05AH, Hot Springs TV District, Box 295, Hot Springs, MT 59845 (KECI-TV Ch. 13 Missoula)—10-w, lat. 47° 37' 56", long. 114° 39' 50".
- Howard**—K06JU, Forsyth TV Tax District, Box 214, Forsyth, MT 59327 (KULR-TV Ch. 8 Billings)—10-w, lat. 46° 19' 50", long. 106° 59' 35".
- Howard**—K44DM, Forsyth TV Tax District, Box 214, Forsyth, MT 59327 (KOUS-TV Ch. 4 Hardin-Billings)—100-w, lat. 49° 19' 50", long. 106° 59' 35".
- Howard (rural community)**—K10AJ, Howard TV Club, Box 214, Forsyth, MT 59327 (KTVQ Ch. 2 Billings)—1-w, lat. 46° 19' 50", long. 106° 59' 35".
- ***Howard (rural community)**—K12LN, Howard TV Club, Box 214, Forsyth, MT 59327 (KULR-TV Ch. 8 Billings)—1-w, lat. 46° 19' 50", long. 106° 59' 35".
- Hungry Horse**—See K07IT, West Glacier.
- Hungry Horse**—See K10LH, West Glacier.
- Hungry Horse**—See K12LU, West Glacier.
- Hysham**—K110S, Treasure County TV District, Box 265, Hysham, MT 59038 (KTVQ Ch. 2 Billings)—10-w, lat. 46° 14' 20", long. 107° 22' 00".
- Hysham**—K13PO, Treasure County TV District, Box 265, Hysham, MT 59038 (KULR-TV Ch. 8 Billings)—10-w, lat. 46° 14' 20", long. 107° 22' 00".
- Indian Butte**—See K06BG, Fargo.
- Jackson & rural area NW**—K08GE, Jackson Booster Club, Jackson, MT 59736 (KECI-TV Ch. 13 Missoula)—1-w, lat. 45° 23' 00", long. 113° 28' 00".
- Joplin**—K48AI, KRTV Communications Inc., Box 1331, Great Falls, MT 59403 (KRTV Ch. 3 Great Falls)—1000-w, lat. 48° 51' 17", long. 111° 08' 27".
- Joplin, Glacier, Toole & Liberty Counties**—K54AM, East Butte TV Club Inc., 303 5th St. N., Shelby, MT 59474 (KFBB-TV Ch. 5 Great Falls)—1000-w, lat. 48° 51' 30", long. 111° 06' 28".
- Jordan & Brussett**—K07VA, Garfield TV Club, Box 436, Jordan, MT 59337 (KFBB-TV Ch. 5 Great Falls)—10-w, lat. 47° 20' 00", long. 107° 05' 00".
- Jordan, Black Butte, Brusett & Edwards**—K09HI, Garfield TV Club, Brusett, MT 59337 (KULR-TV Ch. 8 Billings)—1-w, lat. 47° 20' 00", long. 107° 05' 00".
- Jordan, Black Butte, Brusett & Edwards**—K11HE, Garfield TV Club, Brusett, MT 59337 (KTVO Ch. 2 Billings)—1-w, lat. 47° 20' 00", long. 107° 05' 00".
- Judith Gap & north rural area**—K04GN, Judith Gap Translator District, Garneil, MT 59445 (KULR-TV Ch. 8 Billings)—10-w, lat. 46° 41' 00", long. 109° 44' 30".
- Judith Gap & north rural area**—K06GX, Judith Gap Translator District, Garneil, MT 59445 (KTVQ Ch. 2 Billings)—10-w, lat. 46° 41' 00", long. 109° 44' 30".
- ***Kalispell**—K18AJ, KPAX Communications Inc., Box 4827, Missoula, MT 59806 (KPAX-TV Ch. 8 Missoula)—100-w, lat. 48° 09' 58", long. 114° 19' 51". Note: Licensed as LPTV.
- Kalispell**—K29AA, Blacktail TV Tax District, Box 609, Lakeside, MT 59922 (KSPS-TV Ch. 7 Spokane, WA)—100-w, lat. 48° 30' 08", long. 114° 20' 16".
- ***Kalispell**—K59EQ, CTN Missoula Inc., 2200 Stephens Ave., Missoula, MT 59810 (KTMF Ch. 23 Missoula)—1000-w, lat. 48° 10' 34", long. 114° 20' 53". Note: Licensed as LPTV.
- Kalispell**—See K67CZ, Bigfork.
- King Springs**—See K11IA, Galpin.
- King Springs**—See K13IB, Galpin.
- King Springs, Galpin, Glasgow & Tampico**—K09HY, Valley County Television District 1, Box 311, Glasgow, MT 59230 (KRTV Ch. 3 Great Falls)—10-w, lat. 48° 12' 18", long. 106° 38' 00".
- Lake Helena**—See K08GK, East Helena.
- Lake McDonald, Coram & West Glacier**—K05FC, Desert Mountain TV Assn., Box 242, Martin City, MT 59926 (KCFW-TV Ch. 9 Kalispell)—1-w, lat. 48° 31' 10", long. 114° 01' 15".
- Lakeside**—See K06EL, Ferndale.
- Lakeside**—See K48EO, Somers.
- Lame Deer**—K05BL, Dull Knife Memorial College Inc., Box 206, Lame Deer, MT 59403 (KULR-TV Ch. 8 Billings)—1-w, lat. 45° 37' 42", long. 106° 39' 43".
- Lame Deer**—K13DF, Dull Knife Memorial College Inc., Box 206, Lame Deer, MT 59403 (KTVO Ch. 2 Billings)—1-w, lat. 45° 37' 42", long. 106° 39' 43".
- Lame Deer**—See K61BL, Ashland.
- Lame Deer**—See K70ER, Castle Rock.
- ***Lame Deer, Ashland, Busby & Crow Agency**—K11NZ, Dull Knife Memorial College Inc., Box 206, Lame Deer, MT 59403 (KYUS-TV Ch. 3 Miles City)—1-w, lat. 45° 37' 42", long. 106° 39' 43".
- Lame Jones**—See K07FS, Plevna.
- Lavina**—K11MB, Golden Valley Assn., No. 2 Translator District, Lavina, MT 59046 (KTVQ Ch. 2 Billings)—1-w, lat. 46° 16' 50", long. 108° 53' 05".
- Lavina**—K13MR, Golden Valley Assn., No. 2 Translator District, Lavina, MT 59046 (KULR-TV Ch. 8 Billings)—1-w, lat. 46° 16' 50", long. 108° 53' 05".
- Lebo Valley**—See K11FX, Big Elk Valley.
- Lebo Valley**—See K13MK, Big Elk Valley.
- Lenep**—See K09LW, Martinsdale.
- ***Lenep & Martinsdale**—K07VK, Mario TV Assn., Box 567, Harlowton, MT 59036 (KTVQ Ch. 2 Billings)—10-w, lat. 46° 28' 15", long. 110° 26' 59".
- Lenep & Martinsdale**—K10JZ, Martinsdale-Lenep TV Assn., Box 567, Harlowton, MT 59036 (KTYM Ch. 6 Butte)—10-w, lat. 46° 26' 30", long. 110° 25' 15".
- ***Lenep & Martinsdale**—K11TK, Mario TV Assn., Box 567, Harlowton, MT 59036 (KULR-TV Ch. 8 Billings)—100-w, lat. 46° 28' 15", long. 110° 26' 59".
- Lenep, Martinsdale & Mud Creek area**—K06AS, Martinsdale-Lenep TV Assn., Box 567, Harlowton, MT 59036 (KULR-TV Ch. 8 Billings)—1-w, lat. 46° 26' 36", long. 110° 25' 20".
- Lenep, Martinsdale & Mud Creek area**—K12BB, Martinsdale-Lenep TV Assn., Box 567, Harlowton, MT 59036 (KXLF-TV Ch. 4 Butte)—1-w, lat. 46° 26' 36", long. 110° 25' 20".
- Lewistown**—K13IX, KTVQ Communications Inc., 134 Columbus St., Charleston, SC 29403-4800 (KTVQ Ch. 2 Billings)—100-w, lat. 47° 10' 45", long. 109° 32' 02".
- Lewistown**—K17AD, Big Horn Communications Inc., 2116 Broadwater Ave., Billings, MT 59102 (KOUS-TV Ch. 4 Hardin-Billings)—100-w, lat. 47° 10' 42", long. 109° 32' 01".

Lewistown—K43DC, KFBB Corp., Box 1139, Great Bend, MT 59401 (KFBB-TV Ch. 5 Great Falls)—100-w, lat. 47° 10' 44", long. 109° 32' 15".

***Lewistown**—K45CS, KRTV Communications Inc., Box 1331, Great Falls, MT 59403 (KRTV Ch. 3 Great Falls)—100-w, lat. 47° 10' 42", long. 109° 32' 01".

Lewistown—K47DP, KULR Corp., 2045 Overland Ave., Billings, MT 59102 (KULR-TV Ch. 8 Billings)—100-w, lat. 47° 10' 44", long. 109° 32' 15".

Lexington—See K66BR, Livingston.

***Libby**—K58DR, KPAX Communications Inc., 2204 Regent St., Missoula, MT 59806 (KPAX-TV Ch. 8 Missoula)—100-w, lat. 48° 26' 17", long. 115° 31' 55".

Libby—K60EA, Libby Video Club, 613 Dakota Ave., Libby, MT 59923 (KCFW-TV Ch. 9 Kalispell)—100-w, lat. 48° 26' 40", long. 115° 31' 20".

Libby—K62DL, Libby Video Club, Box 856, Libby, MT 59923 (KREM-TV Ch. 2 Spokane, WA)—100-w, lat. 48° 26' 40", long. 115° 31' 20".

Libby—K64DL, Libby Video Club, 613 Dakota Ave., Libby, MT 59923 (KOLY-TV Ch. 4 Spokane, WA)—100-w, lat. 48° 26' 40", long. 115° 31' 20".

Libby—K66DR, Libby Video Club, 613 Dakota Ave., Libby, MT 59923 (KHQ-TV Ch. 6 Spokane, WA)—100-w, lat. 48° 26' 40", long. 115° 31' 20".

Libby—K68AS, Libby Video Club, 613 Dakota Ave., Libby, MT 59923 (KSPS-TV Ch. 7 Spokane, WA)—20-w, lat. 48° 26' 15", long. 115° 31' 45".

Libby Dam Site Trailer Park—See K10LL, Pipe Creek.

Libby Dam Site Trailer Park—See K11MF, Bobtail Creek.

Libby Dam Site Trailer Park—See K13MY, Bobtail Creek.

Liberty County—See K38DZ, Toole County.

Liberty County—See K40DG, Toole County.

Liberty County—See K42DD, Toole County.

Liberty County—See K54AM, Joplin.

Livingston—K09CP, Park Non-Profit TV Inc., Box 537, Livingston, MT 59047 (KTVQ Ch. 2 Billings)—1-w, lat. 45° 45' 58", long. 110° 19' 39".

Livingston—K11CW, Park Non-Profit TV Inc., Box 537, Livingston, MT 59047 (KQLF-TV Ch. 4 Butte)—1-w, lat. 45° 45' 58", long. 110° 19' 39".

Livingston—K13DJ, Park Non-Profit TV Inc., Box 537, Livingston, MT 59047 (KULR-TV Ch. 8 Billings)—1-w, lat. 45° 45' 58", long. 110° 19' 39".

Livingston—K17BT, Shields Valley TV Tax District, Box 34, Clyde Park, MT 59018 (KUSM Ch. 9 Bozeman)—10-w, lat. 45° 35' 52", long. 110° 32' 45".

Livingston—See K69CM, Big Timber.

Livingston & Paradise Valley—K55CF, Paradise Valley TV District, Box 152, Livingston, MT 59047 (KQLF-TV Ch. 4 Butte)—100-w, lat. 45° 35' 52", long. 110° 32' 45".

Livingston & Paradise Valley—K60BE, Paradise Valley TV District, Box 152, Livingston, MT 59047 (KTVO Ch. 2 Billings)—100-w, lat. 45° 35' 52", long. 110° 32' 45".

Livingston & Paradise Valley—K63BV, Paradise Valley TV District, Box 152, Livingston, MT 59047 (KTVM Ch. 8 Butte)—100-w, lat. 45° 35' 52", long. 110° 32' 45".

***Livingston, Lexington & Paradise Valley**—K66BR, KULR Corp., 2045 Overland Ave., Billings, MT 59102 (KULR-TV Ch. 8 Billings)—100-w, lat. 45° 35' 52", long. 110° 32' 45".

Lloyd—K11RY, Bear Paw TV Club, Box 965, Chinook, MT 59523 (KFBB-TV Ch. 5 Great Falls)—1-w, lat. 48° 15' 20", long. 109° 16' 45".

Lloyd—K13QR, Bear Paw TV Club, Box 965, Chinook, MT 59523 (KRTV Ch. 3 Great Falls)—1-w, lat. 48° 15' 20", long. 109° 16' 45".

Lodge Grass—K10AD, Lodge Grass TV Assn., Lodge Grass, MT 59050 (KTVO Ch. 2 Billings)—1-w, lat. 45° 19' 00", long. 107° 19' 45".

Lodge Grass—K12AT, Lodge Grass TV Assn., Lodge Grass, MT 59050 (KULR-TV Ch. 8 Billings)—1-w, lat. 45° 19' 00", long. 107° 19' 45".

Lodgepole Creek—See K10AU, Northfork.

Lolo—See K32DN, Missoula.

Loma—K07AM, Loma TV Club, Loma, MT 59460 (KRTV Ch. 3 Great Falls)—1-w, lat. 47° 56' 25", long. 110° 29' 55".

Loma—K11AD, Loma TV Club, Loma, MT 59460 (KFBB-TV Ch. 5 Great Falls)—1-w, lat. 47° 56' 25", long. 110° 29' 55".

Loring—See K07IB, Wynot.

Loring—See K11GX, Wynot.

Loring—See K13DU, Wynot.

Loring & Turner—K09JQ, Phillips County TV Translator District, Box 387, Malta, MT 59538 (KRTV Ch. 3 Great Falls)—1-w, lat. 48° 53' 45", long. 107° 58' 13".

Loring & west area—K65AH, Phillips County TV Translator District, Box 387, Malta, MT 59538 (KTGF Ch. 16 Great Falls)—100-w, lat. 48° 53' 45", long. 107° 58' 13".

Lovejoy—See K07IB, Wynot.

Lovejoy—See K11GX, Wynot.

Lovejoy—See K13DU, Wynot.

Lower Rosebud Creek—See K04FF, Forsyth.

Lower Rosebud Creek rural community—K10ED, Lower Rosebud TV Club Inc., Box 2046, Rte. 1, Forsyth, MT 59327 (KTVO Ch. 2 Billings)—10-w, lat. 46° 00' 29", long. 106° 22' 40".

Lynch Creek—See K68AW, Weeksville.

Madison Valley, Bear Creek Valley, Ennis & Varney area—K11CI, Madison TV Assn. Inc., Box 694, Ennis, MT 59729 (KQLF-TV Ch. 4 Butte)—10-w, lat. 45° 20' 11", long. 111° 41' 50".

Malta—K07IC, Phillips County TV Translator District, Box 387, Malta, MT 59538 (KFBB-TV Ch. 5 Great Falls)—1-w, lat. 48° 22' 02", long. 107° 51' 55".

Malta, Strater & Wagner—K11H, Phillips County TV Translator District, Box 387, Malta, MT 59538 (KTGF Ch. 16 Great Falls)—1-w, lat. 48° 22' 02", long. 107° 51' 55".

Malta, Strater & Wagner—K13GP, Phillips County TV Translator District, Box 387, Malta, MT 59538 (KRTV Ch. 3 Great Falls)—1-w, lat. 48° 22' 02", long. 107° 51' 55".

Manhattan—See K18AF, Bozeman.

Martin City—See K07IT, West Glacier.

Martin City—See K10LH, West Glacier.

Martin City—See K12LU, West Glacier.

Martinsdale—See K06AS, Lennep.

Martinsdale—See K07KD, Checkerboard.

Martinsdale—See K10JZ, Lennep.

Martinsdale—See K11TK, Lennep.

Martinsdale—See K12BB, Lennep.

Martinsdale—See K57FR, Harlowton.

Martinsdale—See K59CE, Harlowton.

Martinsdale—See K61CE, Harlowton.

Martinsdale-Lennep—K09LW, Martinsdale-Lennep TV Assn., Box 567, Harlowton, MT 59036 (KTVO Ch. 2 Billings)—10-w, lat. 46° 28' 15", long. 110° 26' 59".

McAllister—See K09KH, Watkins.

McLeod & south rural area—K10KZ, Boulder TV Assn., Box 66, McLeod, MT 59052 (KTVO Ch. 2 Billings)—10-w, lat. 45° 37' 00", long. 110° 06' 00".

McLeod & south rural area—K12LJ, Boulder TV Assn., Box 66, McLeod, MT 59052 (KULR-TV Ch. 8 Billings)—10-w, lat. 45° 37' 00", long. 110° 06' 00".

Melville—See K11NL, Big Timber.

Melville—See K13BD, Big Timber.

Mid Powder River—See K06AA, Broadus.

Miles City—K06FE, KULR Corp., Box 23909, Billings, MT 59104 (KULR-TV Ch. 8 Billings)—100-w, lat. 46° 26' 01", long. 105° 50' 51".

Miles City—K10GF, KTVQ Communications Inc., 134 Columbus St., Charleston, SC 29403-4800 (KTVO Ch. 2 Billings)—100-w, lat. 46° 26' 01", long. 105° 50' 51".

***Miles City**—K16DH, Big Horn Communications Inc., 455 S. 24th St., Billings, MT 59102 (KSVI Ch. 6 Billings)—100-w, lat. 46° 24' 48", long. 105° 51' 04".

Miner Basin—See K05EH, Emigrant.

Miner Basin—See K07JK, Emigrant.

Miner Basin—See K10AH, Emigrant.

***Missoula**—K40DW, Spokane School District No. 81, N. 200 Bernard, Spokane, WA 99201 (KSPS-TV Ch. 7 Spokane, WA)—1000-w, lat. 47° 01' 04", long. 114° 00' 47".

***Missoula, Rattlesnake, Lolo & Frenchtown**—K32DN, County of Missoula Inc., 118 6th St., Great Falls, MT 59405 (KTMF Ch. 23 Missoula)—1000-w, lat. 46° 47' 49", long. 114° 00' 59".

Mizpah—See K06AA, Broadus.

Mud Creek—See K06AS, Lennep.

Mud Creek—See K12BB, Lennep.

Nashua—See K45CH, Fort Peck.

Nashua—See K49CF, Fort Peck.

New Chicago—See K10HI, Drummond.

Niarada—See K11NL, Bitterroot.

Northfork, Lodgepole Creek & Stevens Fork Creek—K10AU, Garfield TV Club, Jordan, MT 59337 (KTVO Ch. 2 Billings)—1-w, lat. 47° 14' 55", long. 107° 27' 35".

Noxon—See K08GU, Trout Creek.

Noxon—See K10HA, Trout Creek.

Noxon—See K12HD, Trout Creek.

Olive—K05FQ, Mizpah TV Club, Newman Hall, Olive, MT 59343 (KTVO Ch. 2 Billings)—5-w, lat. 45° 39' 33", long. 105° 26' 16".

Olny & Stryker—K11DA, Stillwater TV Assn., Box 81, Stryker, MT 59933 (KOLY-TV Ch. 4 Spokane, WA)—1-w, lat. 48° 39' 10", long. 114° 38' 05".

Otter—See K06CD, Sayle.

Otter Creek—See K05AD, Ashland.

Otter Creek—See K11NL, Big Timber.

Otter Creek—See K12FA, Ashland.

Otter Creek—See K13BD, Big Timber.

Paradise Valley—See K05EH, Emigrant.

Paradise Valley—See K07JK, Emigrant.

Paradise Valley—See K10AH, Emigrant.

Paradise Valley—See K55CF, Livingston.

Paradise Valley—See K60BE, Livingston.

Paradise Valley—See K63BV, Livingston.

Paradise Valley—See K66BR, Livingston.

Peerless & Richland—K04AD, Peerless-Richland TV District, Box 576, Peerless, MT 59253 (KUMV-TV Ch. 8 Williston, ND)—1-w, lat. 48° 47' 06", long. 105° 51' 36".

Phillipsburg—K07KX, Phillipsburg TV Tax District, Box 10, Phillipsburg, MT 59858 (KXLF-TV Ch. 4 Butte)—1-w, lat. 46° 20' 30", long. 113° 19' 49".

Translators—Montana

- Phillipsburg**—K09LI, Phillipsburg TV Tax District, Box 10, Phillipsburg, MT 59858 (KECI-TV Ch. 13 Missoula)—1-w, lat. 46° 20' 30", long. 113° 19' 49".
- Phillips County**—K20BP, Phillips County TV Translator District, Box 387, Malta, MT 59538 (KFBB-TV Ch. 5 Great Falls)—100-w, lat. 47° 56' 20", long. 108° 32' 40".
- Phillips County**—K46BX, Phillips County TV Translator District, Box 387, Malta, MT 59538 (KRTV Ch. 3 Great Falls)—100-w, lat. 47° 56' 20", long. 108° 32' 40".
- ***Pinesdale**—K67EC, Bitterroot Valley Public TV Inc., Box 588, Hamilton, MT 59840—100-w, lat. 40° 20' 28", long. 95° 02' 36". Note: Operating as LPTV.
- Pipe Creek**—See K11MF, Bobtail Creek.
- Pipe Creek**—See K13MY, Bobtail Creek.
- Pipe Creek, Bobtail Creek, Quartz Creek & Libby Dam Site Trailer Park**—K10LL, Libby Video Club Inc., 613 Dakota Ave., Libby, MT 59923 (KHQ-TV Ch. 6 Spokane, WA)—1-w, lat. 48° 21' 13", long. 115° 40' 42".
- Plains**—K11JP, Plains-Paradise TV District, Box 1, Plains, MT 59859 (KECI-TV Ch. 13 Missoula)—1-w, lat. 47° 31' 15", long. 114° 57' 28".
- Plains & Paradise**—K05GM, Plains-Paradise TV District, Box 1, Plains, MT 59859 (KPAX-TV Ch. 8 Missoula)—10-w, lat. 47° 31' 30", long. 114° 57' 28".
- Plains & Paradise**—K07CH, Plains-Paradise TV District, Box 1, Plains, MT 59859 (KOLY-TV Ch. 4 Spokane, WA)—10-w, lat. 47° 31' 30", long. 114° 57' 28".
- Plentywood**—K13LW, Plentywood Translator Corp., 114 N. Monroe, Plentywood, MT 59254 (CKCK-TV Ch. 2 Regina, Sask.)—1-w, lat. 48° 41' 42", long. 104° 35' 41".
- Plevna**—K09IV, Plevna TV Booster Club, Plevna, MT (KXGN-TV Ch. 5 Glendive)—1-w, lat. 46° 20' 00", long. 104° 31' 50".
- Plevna (NE & NW)**—K34DP, Plevna Public School Trustees District No. 55, Box 158, Plevna, MT 59344—20-w, lat. 46° 27' 24", long. 104° 30' 50".
- Plevna (SE & SW)**—K170B, Plevna Public School Trustees District No. 55, Box 158, Plevna, MT 59344—20-w, lat. 46° 20' 05", long. 104° 30' 45".
- Plevna, Fallon Creek, Lame Jones & Willard areas**—K07FS, Plevna TV Booster Club, Box 202, Plevna, MT 59344 (KOMA-TV Ch. 2 Dickinson, ND)—1-w, lat. 46° 20' 00", long. 104° 31' 50".
- Polaris**—See K07DC, Grasshopper Valley.
- Polaris**—See K09MY, Grasshopper Valley.
- Polson**—K07HG, Blacktail TV Tax District, Box 609, Lakeside, MT 59922 (KECI-TV Ch. 13 Missoula)—1-w, lat. 47° 40' 42", long. 114° 08' 36".
- Polson**—K11HO, Blacktail TV Tax District, Box 609, Lakeside, MT 59922 (KPAX-TV Ch. 8 Missoula)—10-w, lat. 47° 40' 42", long. 114° 08' 36".
- ***Polson, Rollins, Elmo & Dayton**—K10LP, Blacktail TV Tax District, Box 609, Lakeside, MT 59922 (KREM-TV Ch. 2
- Spokane, WA)—5-w, lat. 47° 45' 00", long. 114° 00' 00".
- Pony**—K07PQ, Pony Homecoming Club, Box 657, 303 Jefferson, Pony, MT 59747 (KOLF-TV Ch. 4 Butte)—1-w, lat. 45° 39' 37", long. 111° 52' 52".
- Pony**—K10HZ, Eagle Communications Inc., TV Bldg., Box 5268, 340 W. Main St., Missoula, MT 59806 (KTVM Ch. 6 Butte)—1-w, lat. 45° 39' 37", long. 111° 52' 52".
- Poplar**—K13PZ, Poplar TV District, Box 638, Poplar, MT 59255 (KFBB-TV Ch. 5 Great Falls)—10-w, lat. 48° 08' 25", long. 105° 07' 15".
- Powder River**—See K08JV, Broadus.
- Pump's Ranch**—K11NC, David & Henry Pump, Two Dot, MT 59085 (KTQV Ch. 2 Billings)—1-w, lat. 46° 20' 28", long. 110° 13' 45".
- Pump's Ranch**—K13NX, David & Henry Pump, Two Dot, MT 59085 (KULR-TV Ch. 8 Billings)—1-w, lat. 46° 20' 28", long. 110° 13' 45".
- Quartz Creek**—See K10LL, Pipe Creek.
- Quartz Creek**—See K11MF, Bobtail Creek.
- Quartz Creek**—See K13MY, Bobtail Creek.
- Quietus**—See K06CD, Sayle.
- Rattlesnake**—See K32DN, Missoula.
- Rexford**—See K02AD, Eureka.
- Rexford & Fortline**—K05GC, Rexford-Marston TV District, Box 92, Rexford, MT 59930 (KPAX-TV Ch. 8 Missoula)—10-w, lat. 48° 54' 00", long. 115° 00' 00".
- Richey**—K13JU, Richey TV District, Richey, MT 59259 (KXGN-TV Ch. 5 Glendive)—1-w, lat. 47° 40' 00", long. 105° 03' 45".
- Richland**—See K04AD, Peerless.
- Rock Creek**—See K07DI, Hinsdale.
- Rock Creek**—See K07EK, Terry Creek.
- Rollins**—See K03DJ, Big Arm.
- Rollins**—See K05EE, Big Arm.
- Rollins**—See K10LP, Poison.
- Rollins, Finley Point & Flathead Lake (western & southern shores)**—K60AL, Blacktail TV Tax District, Box 609, Lakeside, MT 59922 (KRTV Ch. 3 Great Falls)—20-w, lat. 47° 45' 00", long. 114° 00' 00".
- Rosebud**—See K04FF, Forsyth.
- Rosebud & eastern rural area**—K07QK, Forsyth TV Tax District, Box 214, Forsyth, MT (KTQV Ch. 2 Billings)—10-w, lat. 46° 18' 50", long. 106° 30' 25".
- Rosebud & eastern rural area**—K09OK, Forsyth TV Tax District, Box 214, Forsyth, MT (KULR-TV Ch. 8 Billings)—10-w, lat. 46° 18' 50", long. 106° 30' 25".
- Roundup**—K06KX, Roundup TV Tax District, Courthouse, Roundup, MT 59072 (KUED Ch. 7 Salt Lake City, UT)—10-w, lat. 46° 28' 02", long. 108° 33' 50".
- Roundup**—K11FS, Roundup TV Tax District, Courthouse, Roundup, MT 59072 (KTQV Ch. 2 Billings)—10-w, lat. 46° 28' 02", long. 108° 33' 50".
- Roundup**—K13AN, Roundup TV Tax District, Courthouse, Roundup, MT 59072 (KULR-TV Ch. 8 Billings)—10-w, lat. 46° 28' 02", long. 108° 33' 50".
- Roy**—See K06BG, Fargo.
- Roy**—See K09CB, Horse Ranch.
- Roy**—See K11HN, Horse Ranch.
- Russell Point Ranch area**—K09OL, Russell Point TV, Box 426, Hobson, MT 59452 (KTQV Ch. 2 Billings)—1-w, lat. 46° 31' 30", long. 106° 19' 30".
- Ryegate**—K06FU, Golden Valley TV Assn. 1, Box 163, Ryegate, MT 59074 (KULR-TV Ch. 8 Billings)—1-w, lat. 46° 18' 06", long. 109° 15' 14".
- Ryegate**—K12HB, Golden Valley TV Assn. 1, Box 163, Ryegate, MT 59074 (KTQV Ch. 2 Billings)—1-w, lat. 46° 18' 06", long. 109° 15' 14".
- Saco**—See K06FI, Hinsdale.
- Saco**—See K12FB, Hinsdale.
- Saco & Hinsdale**—K09BX, Phillips County TV Translator District, Box 387, Malta, MT 59538 (KTQV Ch. 2 Billings)—1-w, lat. 48° 27' 35", long. 107° 25' 25".
- Salt Creek Community**—K10JF, Monument TV, Box 66, Hilger, MT 59451 (KFBB-TV Ch. 5 Great Falls)—1-w, lat. 47° 24' 00", long. 109° 30' 00".
- Salt Creek Community**—K12JQ, Monument TV, Box 66, Hilger, MT 59451 (KRTV Ch. 3 Great Falls)—1-w, lat. 47° 24' 00", long. 109° 30' 00".
- Sand Springs**—K13HK, Garfield TV Club, Jordan, MT 59337 (KULR-TV Ch. 8 Billings)—1-w, lat. 47° 01' 30", long. 107° 26' 00".
- Sayle, Otter & Quietus, MT & Passaic, WY**—K06CD, Otter TV Assn., Otter, MT 59062 (KULR-TV Ch. 8 Billings)—1-w, lat. 45° 08' 03", long. 106° 01' 23".
- Scobey**—K13MA, Klear-Vu TV District, Box 12, Scobey, MT 59263 (KUMV-TV Ch. 8 Williston, ND)—5-w, lat. 48° 47' 51", long. 105° 21' 14".
- Scobey, Four Buttes & rural area (south)**—K03DP, Klear-Vu TV District, Box 12, Scobey, MT 59263 (KQMD-TV Ch. 11 Williston, ND)—10-w, lat. 48° 47' 51", long. 105° 21' 14".
- ***Seeley Lake**—K02OL, Eagle Communications Inc., TV Bldg., 340 W. Main St., Missoula, MT 59802 (KECI-TV Ch. 13 Missoula)—10-w, lat. 47° 09' 53", long. 113° 31' 49".
- Shelby**—K08DQ, Shelby TV Club Inc., 107 Boulder Ave., Shelby, MT 59474 (KRTV Ch. 3 Great Falls)—1-w, lat. 48° 30' 43", long. 111° 50' 01".
- Shelby**—K10EC, Shelby TV Club Inc., 107 Boulder Ave., Shelby, MT 59474 (KFBB-TV Ch. 5 Great Falls)—1-w, lat. 48° 30' 43", long. 111° 50' 01".
- Shelby**—K12Di, Shelby TV Club Inc., 107 Boulder Ave., Shelby, MT 59474 (KTGF
- Ch. 16 Great Falls)—1-w, lat. 48° 30' 43", long. 111° 50' 01".
- Sidney & Fairview**—K13IG, Glendive Bcstg. Corp., 210 S. Douglas St., Glendive, MT 59320 (KXGN-TV Ch. 5 Glendive)—10-w, lat. 47° 47' 03", long. 104° 07' 35".
- Silver Gate**—See K11GE, Cooke City.
- Silver Gate**—See K13FW, Cooke City.
- Somers**—See K06EL, Ferndale.
- Somers**—K07EN, Blacktail TV Tax District, Box 609, Lakeside, MT 59922 (KOLY-TV Ch. 4 Spokane, WA)—10-w, lat. 48° 01' 15", long. 114° 03' 30".
- Somers**—K11KE, Blacktail TV Tax District, Box 609, Lakeside, MT 59922 (KREM-TV Ch. 2 Spokane, WA)—10-w, lat. 48° 01' 15", long. 114° 03' 30".
- ***Somers & Lakeside**—K48ED, Blacktail TV Tax District, Box 609, Lakeside, MT 59922 (KPAX-TV Ch. 8 Missoula)—100-w, lat. 48° 01' 15", long. 114° 03' 30".
- Sonnette**—See K10AC, Broadus.
- St. Regis**—K05DS, St. Regis TV Tax District, 134 Montana Hwy. 135 S, St. Regis, MT 59866 (KECI-TV Ch. 13 Missoula)—1-w, lat. 47° 19' 08", long. 115° 07' 04".
- St. Regis**—K10HM, St. Regis TV Tax District, 134 Montana Hwy. 135 S, St. Regis, MT 59866 (KOLY-TV Ch. 4 Spokane, WA)—1-w, lat. 47° 19' 08", long. 115° 07' 04".
- Stacey**—See K10AC, Broadus.
- Stanford**—K07AV, Stanford TV Assn., Stanford, MT 59479 (KRTV Ch. 3 Great Falls)—1-w, lat. 47° 10' 29", long. 110° 15' 47".
- Stanford**—K11AQ, Stanford TV Assn., Stanford, MT 59479 (KFBB-TV Ch. 5 Great Falls)—1-w, lat. 47° 10' 29", long. 110° 15' 47".
- Stevens Fork Creek**—See K10AU, Northfork.
- Strater**—See K11IH, Malta.
- Strater**—See K13GP, Malta.
- Stryker**—See K11DA, Olney.
- Sula**—K03GW, Sula TV District, Box 15, Sula, MT 59871 (KPAX-TV Ch. 8 Missoula)—10-w, lat. 45° 49' 18", long. 113° 59' 37".
- Sula**—K05JE, Sula TV District, Box 15, Sula, MT 59871—lat. 45° 49' 18", long. 113° 59' 37".
- Sula**—K09AU, Sula TV Booster Club, Sula, MT 59871 (KECI-TV Ch. 13 Missoula)—1-w, lat. 45° 50' 08", long. 113° 57' 46".
- Sunburst**—See K63AQ, Sweetgrass.
- Sunburst**—See K65DK, Sweetgrass.
- Superior**—K03DT, Superior TV Booster Club, Box 250, Superior, MT 59872 (KECI-TV Ch. 13 Missoula)—1-w, lat. 47° 10' 30", long. 114° 55' 00".
- Superior**—K11FF, Superior TV Booster Club, Box 250, Superior, MT 59872 (KOLY-TV Ch. 4 Spokane, WA; KPAX-TV

- Ch. 8 Missoula)—1-w, lat. 47° 10' 30", long. 114° 55' 00".
- Swan Valley**—See K06EL, Ferndale.
- ***Sweetgrass**—K61BZ, Toole County Tax District, 305 5th St. N, Shelby, MT 59474—lat. 48° 59' 00", long. 111° 57' 30".
- Sweetgrass, Border Field, Sunburst & West Butte**—K63AQ, Toole County Tax District, 305 5th St. N, Shelby, MT 59474 (CISA-TV Ch. 7 Lethbridge, Alta.)—20-w, lat. 48° 59' 00", long. 111° 57' 30".
- Sweetgrass, Border Field, Sunburst & West Butte**—K65DK, Toole County Tax District, 305 5th St. N, Shelby, MT 59474 (KTGF Ch. 16 Great Falls)—20-w, lat. 48° 59' 00", long. 111° 57' 30".
- Tampico**—See K09HY, King Springs.
- Tampico**—See K11IA, Galpin.
- Tampico**—See K13IB, Galpin.
- Tampico & rural area**—K57AJ, Valley County Television District 1, Box 311, Glasgow, MT 59230 (KRTV Ch. 3 Great Falls)—100-w, lat. 48° 21' 42", long. 107° 08' 56".
- Tampico & rural area**—K69DN, Valley County Television District 1, Box 311, Glasgow, MT 59230 (KFBB-TV Ch. 5 Great Falls)—100-w, lat. 48° 21' 42", long. 107° 08' 56".
- Terry**—K11AA, Prairie TV District, 202 Laundre, Terry, MT 59349 (KYUS-TV Ch. 3 Miles City)—1-w, lat. 46° 49' 00", long. 105° 19' 21".
- Terry**—K13IK, Prairie TV District, 202 Laundre, Terry, MT 59349 (KULR-TV Ch. 8 Billings)—10-w, lat. 46° 49' 00", long. 105° 19' 21".
- Terry Creek, Circle, Cohagen & Rock Creek**—K07EK, Sheep Mountain TV Club, Crow Rock Rte., Miles City, MT 59301 (KXGN-TV Ch. 5 Glendive)—10-w, lat. 46° 59' 18", long. 105° 53' 05".
- Thompson Falls & Thompson River area**—K07FL, Thompson Falls TV District, Box 746, Thompson Falls, MT 59873 (KREM-TV Ch. 2 Spokane, WA)—10-w, lat. 47° 33' 00", long. 115° 21' 30".
- Thompson Falls & Thompson River area**—K09FQ, Thompson Falls TV District, Box 746, Thompson Falls, MT 59873 (KOLY-TV Ch. 4 Spokane, WA)—10-w, lat. 47° 33' 00", long. 115° 21' 30".
- Thompson Falls & Thompson River area**—K11FQ, Thompson Falls TV District, Box 746, Thompson Falls, MT 59873 (KTVM Ch. 6 Butte; KECH-TV Ch. 13 Missoula)—10-w, lat. 47° 33' 00", long. 115° 21' 30".
- Thompson River**—See K07FL, Thompson Falls.
- Thompson River**—See K09FQ, Thompson Falls.
- Thompson River**—See K11FQ, Thompson Falls.
- Three Forks**—K35DJ, Eagle Communications Inc., TV Bldg., 340 W. Main St., Missoula, MT 59802 (KTVM Ch. 6 Butte)—10-w, lat. 45° 56' 21", long. 111° 29' 10".
- Toole County**—See K54AM, Joplin.
- Toole County**—K36DK, East Butte TV Club Inc., 303 5th St. N, Shelby, MT 59474 (CISA-TV Ch. 7 Lethbridge, Alta.)—100-w, lat. 48° 51' 30", long. 111° 06' 24".
- Toole, Glacier & Liberty Counties**—K38DZ, East Butte TV Club Inc., 303 5th St. N, Shelby, MT 59474 (CBRT Ch. 9 Calgary Alta.)—100-w, lat. 48° 51' 30", long. 111° 06' 24".
- Toole, Glacier & Liberty Counties**—K40DG, East Butte TV Club Inc., 303 5th St. N, Shelby, MT 59474 (KRTV Ch. 3 Great Falls)—100-w, lat. 48° 51' 30", long. 111° 06' 24".
- Toole, Glacier & Liberty Counties**—K42DD, East Butte TV Club Inc., 303 5th St. N, Shelby, MT 59474 (KTGF Ch. 16 Great Falls)—100-w, lat. 48° 51' 30", long. 111° 06' 24".
- Townsend**—K07EJ, Townsend TV District, Box 489, Townsend, MT 59644 (KRTV Ch. 3 Great Falls)—10-w, lat. 46° 16' 43", long. 111° 32' 55".
- Townsend**—K13KH, Townsend TV District, Box 489, Townsend, MT 59644 (KOLF-TV Ch. 4 Butte)—10-w, lat. 46° 17' 00", long. 111° 33' 00".
- Trident**—K10B0, Trident Community Club, 4070 Trident Rd., Three Forks, MT 59752 (KOLF-TV Ch. 4 Butte)—1-w, lat. 45° 56' 21", long. 111° 29' 10".
- Trident**—K13LX, Trident Community Club, 4070 Trident Rd., Three Forks, MT 59752 (KTVM Ch. 6 Butte)—1-w, lat. 45° 56' 21", long. 111° 29' 10".
- Trout Creek-Heron-Noxon**—K08GU, Trout Creek-Heron-Noxon TV District, 231 Pilgrim Creek Rd., Noxon, MT 59853 (KREM-TV Ch. 2 Spokane, WA)—10-w, lat. 47° 57' 05", long. 115° 39' 22".
- Trout Creek-Heron-Noxon**—K10HA, Trout Creek-Heron-Noxon TV District, 231 Pilgrim Creek Rd., Noxon, MT 59853 (KOLY-TV Ch. 4 Spokane, WA)—10-w, lat. 47° 57' 05", long. 115° 39' 22".
- Trout Creek-Heron-Noxon**—K12HO, Trout Creek-Heron-Noxon TV District, 231 Pilgrim Creek Rd., Noxon, MT 59853 (KHQ-TV Ch. 6 Spokane, WA)—10-w, lat. 47° 57' 05", long. 115° 39' 22".
- Troy**—K088G, Troy TV District, Box 487, Troy, MT 59935 (KREM-TV Ch. 2 Spokane, WA)—10-w, lat. 48° 28' 56", long. 115° 53' 03".
- Troy**—K10AF, Troy TV District, Box 487, Troy, MT 59935 (KOLY-TV Ch. 4 Spokane, WA)—10-w, lat. 48° 28' 56", long. 115° 53' 03".
- Troy**—K12AA, Troy TV District, Box 487, Troy, MT 59935 (KHQ-TV Ch. 6 Spokane, WA)—10-w, lat. 48° 28' 56", long. 115° 53' 03".
- Turner**—See K09JQ, Loring.
- Turner**—K60BV, Big Flat TV Assn., Box 1, HC 67, Turner, MT 59542 (KFBB-TV Ch. 5 Great Falls)—100-w, lat. 48° 52' 24", long. 108° 57' 13".
- Turner**—K64BQ, Big Flat TV Assn., Box 1, HC 67, Turner, MT 59542 (KTGF Ch. 16 Great Falls)—100-w, lat. 48° 52' 24", long. 108° 57' 13".
- Turner-Hogeland**—K66BZ, Big Flat TV Assn., Box 1, HC 67, Turner, MT 59542 (KRTV Ch. 3 Great Falls)—100-w, lat. 48° 52' 24", long. 108° 57' 13".
- Two Dot**—See K11FX, Big Elk Valley.
- Two Dot**—See K13MK, Big Elk Valley.
- Two Dot**—See K57FR, Harlowton.
- Two Dot**—See K59CE, Harlowton.
- Two Dot**—See K61CE, Harlowton.
- Upper Powder River**—See K03CS, Broadus.
- Upper Powder River**—See K06AA, Broadus.
- Upper Rattlesnake**—See K11IJ, East Missoula.
- Valier**—K09JN, Valier TV District, Valier, MT 59486 (KFBB-TV Ch. 5 Great Falls)—1-w, lat. 48° 19' 10", long. 112° 02' 03".
- Valier**—K11GA, Valier TV District, Valier, MT 59486 (KRTV Ch. 3 Great Falls)—1-w, lat. 48° 19' 10", long. 112° 02' 03".
- Valier**—K13KA, Valier TV District, Valier, MT 59486 (CISA-TV Ch. 7 Lethbridge, Alta.)—1-w, lat. 48° 19' 10", long. 112° 02' 03".
- Valley County**—K43CQ, Valley County Television District 1, Box 311, Glasgow, MT 59230 (KUMV-TV Ch. 8 Williston, ND)—100-w, lat. 48° 01' 49", long. 106° 17' 48".
- Vandavia**—See K07DI, Hinsdale.
- Varney**—See K11CI, Madison Valley.
- Virginia City**—K07CU, Virginia City TV Booster Club, Box 3, Virginia City, MT (KOLF-TV Ch. 4 Butte)—1-w, lat. 45° 16' 30", long. 111° 57' 15".
- Virginia City**—K10HL, Eagle Communications Inc., TV Bldg., 340 W. Main St., Missoula, MT 59802 (KTVM Ch. 6 Butte)—1-w, lat. 45° 16' 30", long. 111° 57' 15".
- Volborg**—K06AC, Stacey TV Club, Volborg, MT 59351 (KULR-TV Ch. 8 Billings)—1-w, lat. 45° 40' 00", long. 105° 57' 00".
- Wagner**—See K08FS, Dodson.
- Wagner**—See K10FC, Dodson.
- Wagner**—See K11IH, Malta.
- Wagner**—See K12GP, Dodson.
- Wagner**—See K13GP, Malta.
- Watkins, Ennis, McAllister & rural area SE of Ennis**—K09KH, Eagle Communications Inc., TV Bldg., 340 W. Main St., Missoula, MT 59802 (KTVM Ch. 6 Butte)—1-w, lat. 45° 20' 11", long. 111° 41' 50".
- Webster**—K06IP, Baker TV Tax District, Drawer F, Baker, MT 59313 (KPSD-TV Ch. 13 Eagle Butte, SD)—10-w, lat. 46° 00' 45", long. 104° 09' 25".
- Weeksville**—K66AC, Plains-Paradise TV District, Box 1, Plains, MT 59859 (KOLY-TV Ch. 4 Spokane, WA)—100-w, lat. 47° 22' 20", long. 114° 51' 28".
- Weeksville, Burgess Lake & Lynch Creek**—K68AW, Plains-Paradise TV District, Box 1, Plains, MT 59859 (KCFW-TV Ch. 9 Kalispell)—100-w, lat. 47° 22' 20", long. 114° 51' 28".
- West Butte**—See K63AQ, Sweetgrass.
- West Butte**—See K65DK, Sweetgrass.
- West Galcier**—See K05FC, Lake McDonald.
- West Glacier, Coram, Martin City & Hungry Horse**—K07IT, Desert Mountain TV Assn., Box 242, Martin City, MT 59926 (KOLY-TV Ch. 4 Spokane, WA)—5-w, lat. 48° 26' 30", long. 113° 58' 00".
- West Glacier, Coram, Martin City & Hungry Horse**—K10LH, Desert Mountain TV Assn., Box 242, Martin City, MT 59926 (KSPS-TV Ch. 7 Spokane, WA)—5-w, lat. 48° 26' 30", long. 113° 58' 00".
- West Glacier, Coram, Martin City & Hungry Horse**—K12LU, Desert Mountain TV Assn., Box 242, Martin City, MT 59926 (KREM-TV Ch. 2 Spokane, WA)—5-w, lat. 48° 26' 30", long. 113° 58' 00".
- West Yellowstone**—K28AZ, West Yellowstone TV Translator District, 380 Cream Creek Rd., West Yellowstone, MT 59758 (KIDK Ch. 3 Idaho Falls-Pocatello-Blackfoot, ID)—20-w, lat. 44° 45' 10", long. 111° 11' 54".
- West Yellowstone**—K30BC, West Yellowstone TV Translator District, 380 Cream Creek Rd., West Yellowstone, MT 59758 (KISU-TV Ch. 10 Pocatello, ID)—20-w, lat. 44° 45' 10", long. 111° 11' 54".
- West Yellowstone**—K32CG, West Yellowstone TV Translator District, 380 Cream Creek Rd., West Yellowstone, MT 59758 (KPVI Ch. 6 Pocatello-Blackfoot-Idaho Falls, ID)—20-w, lat. 44° 45' 10", long. 111° 11' 54".
- West Yellowstone**—K34AW, West Yellowstone TV Translator District, 380 Cream Creek Rd., West Yellowstone, MT 59758—20-w, lat. 44° 45' 10", long. 111° 11' 54".
- White Sulphur Springs**—K07NU, Flatiron Corp., Box 421, White Sulphur Springs, MT 59645 (KTVM Ch. 6 Butte)—10-w, lat. 46° 30' 12", long. 110° 49' 41".
- White Sulphur Springs**—K08LI, Meagher County Public TV Inc., Box 421, White Sulphur Springs, MT 59645—lat. 46° 30' 12", long. 110° 49' 41".
- White Sulphur Springs**—K09MH, Flatiron Corp., Box 421, White Sulphur Springs, MT 59645 (KOLF-TV Ch. 4 Butte)—10-w, lat. 46° 30' 12", long. 110° 49' 41". Note: Licensed as LPTV.
- White Sulphur Springs**—K10NX, Flatiron Corp., Box 421, White Sulphur Springs, MT 59645 (KRTV Ch. 3 Great Falls)—10-w, lat. 46° 30' 12", long. 110° 49' 41".
- White Sulphur Springs**—K11MP, Flatiron Corp., Box 421, White Sulphur Springs, MT 59645 (KFBB-TV Ch. 5 Great

Translators—Montana

- Falls)—10-w, lat. 46° 30' 12", long. 110° 49' 41".
- White Sulphur Springs**—K57CX, Meagher County Public Television Inc., Box 421, White Sulphur Springs, MT 59645 (KRMA-TV Ch. 6 Denver, CO)—1-w, lat. 46° 30' 12", long. 110° 49' 41".
- ***Whitefish**—K38CI, KPAX Communications Inc., 2204 Regent St., Missoula, MT 59806 (KPAX-TV Ch. 8 Missoula)—100-w, lat. 48° 30' 22", long. 114° 20' 50".
- Whitewater**—See K07IB, Wynot.
- Whitewater**—See K11GX, Wynot.
- Whitewater**—See K13DU, Wynot.
- Whitewater**—K34DN, Phillips County TV Translator District, Box 387, Malta, MT 59538 (KFBB-TV Ch. 5 Great Falls)—100-w, lat. 48° 45' 30", long. 107° 45' 00".
- Willard**—See K07FS, Plevna.
- Willow Creek**—See K10HI, Drummond.
- Winifred & rural area**—K070A, Winifred TV Tax District, Box 803, Winifred, MT 59089 (KRTV Ch. 3 Great Falls)—1-w, lat. 47° 33' 40", long. 109° 21' 50".
- Winifred & rural area**—K11NH, Winifred TV Tax District, Box 803, Winifred, MT 59089 (KFBB-TV Ch. 5 Great Falls)—1-w, lat. 47° 33' 40", long. 109° 21' 50".
- Winnett**—K10DA, Winnett Community TV System, Winnett, MT 59087 (KTVO Ch. 2 Billings)—1-w, lat. 47° 04' 36", long. 108° 21' 43".
- Winnett**—K12FD, Winnett Community TV System, Winnett, MT 59087 (KULR-TV Ch. 8 Billings)—1-w, lat. 47° 04' 36", long. 108° 21' 43".
- Wise River**—K09IN, Wise River TV Booster Assn., Wise River, MT 59767 (KXLF-TV Ch. 4 Butte)—1-w, lat. 45° 46' 40", long. 112° 57' 00".
- Wolf Point**—K04GF, Wolf Point TV District, Box 276, Wolf Point, MT 59201 (KQMD-TV Ch. 11 Williston, ND)—1-w, lat. 48° 06' 44", long. 105° 41' 42".
- Wolf Point**—K06AV, Wolf Point TV District, Box 276, Wolf Point, MT 59201 (KUMV-TV Ch. 8 Williston, ND)—1-w, lat. 48° 06' 44", long. 105° 41' 42".
- Wolf Point**—K13FP, Wolf Point TV District, Box 276, Wolf Point, MT 59201 (CKCK-TV Ch. 2 Regina, Sask.)—1-w, lat. 48° 06' 44", long. 105° 41' 42".
- Wolf Point**—K558X, Poplar TV District, Box 638, Poplar, MT 59255 (KFBB-TV Ch. 5 Great Falls)—100-w, lat. 48° 06' 45", long. 105° 41' 45".
- Wolf Point**—K61CP, Wolf Point TV District, Box 276, Wolf Point, MT 59201 (KRMA-TV Ch. 6 Denver, CO)—100-w, lat. 48° 06' 44", long. 105° 41' 42".
- Wynot, Loring, Lovejoy & Whitewater**—K07IB, Phillips County TV Translator District, Box 387, Malta, MT 59538 (KTGF Ch. 16 Great Falls)—1-w, lat. 48° 45' 30", long. 107° 45' 00".
- Wynot, Loring, Lovejoy & Whitewater**—K11GX, Phillips County TV Translator District, Box 387, Malta, MT 59538 (KRTV

- Ch. 3 Great Falls)—1-w, lat. 48° 45' 30", long. 107° 45' 00".
- Wynot, Loring, Lovejoy & Whitewater**—K13DU, Phillips County TV Translator District, Box 387, Malta, MT 59538 (KTVO Ch. 2 Billings)—1-w, lat. 48° 45' 30", long. 107° 45' 00".

Zurich—See K04AN, Chinook.

Nebraska

- Ainsworth**—K09FH, City of Ainsworth, 319 N. Walnut, Ainsworth, NE 69210—1-w, lat. 42° 32' 02", long. 99° 51' 10".
- Ainsworth**—K11KW, City of Ainsworth, 319 N. Walnut, Ainsworth, NE 69210 (KOLN Ch. 10 Lincoln)—10-w, lat. 42° 33' 25", long. 99° 51' 41".
- Ainsworth**—K13EH, City of Ainsworth, 319 N. Walnut, Ainsworth, NE 69210 (KCAN Ch. 8 Albion)—10-w, lat. 42° 33' 25", long. 99° 51' 41".
- Ainsworth**—See K56AJ, Bassett.
- Arnold**—K13LF, Arnold Chamber of Commerce, Box 395, Arnold, NE 69120 (KGIN Ch. 11 Grand Island)—1-w, lat. 41° 26' 57", long. 100° 11' 04".
- Atkinson**—K02GR, City of Atkinson, City Clerk, Atkinson, NE 69120 (KOLN Ch. 10 Lincoln)—10-w, lat. 42° 31' 45", long. 98° 57' 40".
- Bassett**—K13PB, City of Bassett, Box 383, Bassett, NE 68714 (KPRY-TV Ch. 4 Pierre, SD)—10-w, lat. 42° 34' 00", long. 99° 32' 00".
- Bassett & Ainsworth**—K56AJ, Citadel Communications Co. Ltd., 7th & Douglas Sts., Sioux City, IA 51101 (KCAN Ch. 8 Albion)—100-w, lat. 42° 37' 33", long. 99° 19' 30".
- Baxter Cattle Co. Ranch**—K13PJ, Baxter Cattle Co., 4461 W. Capital Ave., Grand Island, NE (KPRY-TV Ch. 4 Pierre, SD)—1-w, lat. 42° 47' 53", long. 100° 01' 40".
- Beatrice**—K17CI, Fant Bcstg. Co. of Nebraska Inc., 510 Chestnut St., Gadsden, AL 35901 (KSNB-TV Ch. 4 Superior)—1000-w, lat. 40° 15' 49", long. 96° 46' 27".
- Beatrice**—K23AA, Nebraska Educational Telecommunications Commission, Box 83111, Lincoln, NE 68501 (KUON-TV Ch. 12 Lincoln)—1000-w, lat. 40° 13' 07", long. 96° 54' 55".
- Beaver Lake area**—K200K, Beaver-Valentine TV Inc., 118 W. 2nd St., Valentine, NE 69201 (KNOP-TV Ch. 2 North Platte)—100-w, lat. 42° 27' 00", long. 100° 41' 07".
- Benkelman**—K12HQ, Nebraska Educational Telecommunications Commission, Box 83111, Lincoln, NE 68501 (KPNE-TV Ch. 9 North Platte)—10-w, lat. 40° 03' 07", long. 101° 32' 23".
- Blair**—K68AV, Nebraska Educational Telecommunications Commission, Box 83111, Lincoln, NE 68501 (KUON-TV Ch. 12 Lincoln)—10-w, lat. 41° 31' 53", long. 96° 08' 12".
- Broken Bow**—K04CV, Broken Bow Jr. Chamber of Commerce, TV Translator Committee, 609 N. 11th Ave., Broken

- Bow, NE 68822 (KGIN Ch. 11 Grand Island)—10-w, lat. 41° 23' 49", long. 99° 37' 03".
- Broken Bow**—K06EY, Broken Bow Jr. Chamber of Commerce, TV Translator Committee, 609 N. 11th Ave., Broken Bow, NE 68822 (KHGI-TV Ch. 13 Kearney-Hastings-Grand Island)—1-w, lat. 41° 23' 30", long. 99° 37' 00".
- Broken Bow**—K09GW, Broken Bow Jr. Chamber of Commerce, TV Translator Committee, 609 N. 11th Ave., Broken Bow, NE 68822 (KNOP-TV Ch. 2 North Platte)—10-w, lat. 41° 23' 30", long. 99° 37' 00".
- Broken Bow**—K18DH, North Platte TV Inc., Box 749, North Platte, NE 69101 (KNOP-TV Ch. 2 North Platte)—10-w, lat. 41° 25' 53", long. 99° 50' 17".
- Burwell**—K02CF, City of Burwell, 404 Grand Ave., Burwell, NE 68823 (KGIN Ch. 11 Grand Island)—1-w, lat. 41° 47' 45", long. 99° 06' 00".
- Burwell**—K09IK, City of Burwell, 404 Grand Ave., Burwell, NE 68823 (KHAS-TV Ch. 5 Hastings)—1-w, lat. 41° 47' 45", long. 99° 06' 00".
- Cambridge**—K25AG, Busse Bcstg. Inc., 2615 Nicolet Dr., Green Bay, WI 54301 (KGIN Ch. 11 Grand Island)—100-w, lat. 40° 22' 02", long. 100° 17' 58".
- Center**—K12GL, Village of Center, Center, NE 68724 (KTIV Ch. 4 Sioux City, IA)—1-w, lat. 42° 36' 30", long. 97° 52' 32".
- Chadron**—K02NY, City of Chadron, 234 Main St., Chadron, NE 69337 (KDUH-TV Ch. 4 Scottsbluff)—10-w, lat. 42° 48' 04", long. 103° 00' 22".
- Chadron & Chadron Area Housing Development**—K06JC, Nebraska Educational Telecommunications Commission, Box 83111, Lincoln, NE 68501 (KTNE-TV Ch. 13 Alliance)—10-w, lat. 42° 48' 47", long. 103° 00' 22".
- Chadron Area Housing Development**—See K06JC, Chadron.
- Chambers**—K02GS, Chambers TV Committee, Chambers, NE 68725 (KOLN Ch. 10 Lincoln)—1-w, lat. 42° 12' 49", long. 98° 41' 58".
- Cody**—K09DX, Village of Cody, Cody, NE (KDUH-TV Ch. 4 Scottsbluff)—5-w, lat. 42° 56' 55", long. 101° 14' 30".
- Columbus**—K70CS, Community TV Assn. Inc. of Columbus, Box 445, Columbus, NE 68601 (KETV Ch. 7 Omaha)—10-w, lat. 41° 27' 02", long. 97° 15' 03".
- Columbus**—K72BT, Community TV Assn. Inc. of Columbus, Box 445, Columbus, NE 68601 (KMTV Ch. 3 Omaha)—10-w, lat. 41° 27' 02", long. 97° 15' 03".
- Columbus**—K74CC, Community TV Assn. Inc. of Columbus, Box 445, Columbus, NE 68601 (KOLN Ch. 10 Lincoln)—10-w, lat. 41° 27' 02", long. 97° 15' 03".
- Cozad**—K55AF, Busse Bcstg. Inc., 2615 Nicolet Dr., Green Bay, WI 54301 (KGIN Ch. 11 Grand Island)—100-w, lat. 40° 38' 04", long. 99° 41' 51".

- Crawford & Fort Robinson State Park**—K06KR, Nebraska Educational Telecommunications Commission, Box 83111, Lincoln, NE 68501 (KTNE-TV Ch. 13 Alliance)—10-w, lat. 42° 40' 13", long. 103° 24' 09".
- Crookston**—K08BE, Village of Crookston, Crookston, NE 69212 (KPLQ-TV Ch. 6 Reliance, SD)—1-w, lat. 42° 55' 44", long. 100° 44' 44".
- Culbertson**—K02IU, Village of Culbertson, Box 426, Culbertson, NE 69024 (KBSL-TV Ch. 10 Goodland, KS)—10-w, lat. 40° 14' 01", long. 100° 50' 17".
- Culbertson**—K12KI, Nebraska Educational Telecommunications Commission, Box 83111, Lincoln, NE 68501 (KPNE-TV Ch. 9 North Platte)—1-w, lat. 40° 14' 10", long. 100° 50' 23".
- Decatur**—K66AR, Nebraska Educational Telecommunications Commission, Box 83111, Lincoln, NE 68501 (KXNE-TV Ch. 19 Norfolk)—10-w, lat. 42° 00' 21", long. 96° 15' 25".
- Elgin**—See K39AL, Neligh.
- Elgin**—See K80BU, Neligh.
- Elkhorn Valley**—See K39AL, Neligh.
- Elkhorn Valley**—See K80BU, Neligh.
- Falls City**—K24AC, Nebraska Educational Telecommunications Commission, Box 83111, Lincoln, NE 68501 (KUON-TV Ch. 12 Lincoln)—1000-w, lat. 40° 13' 10", long. 95° 39' 55".
- Fort Robinson State Park**—See K06KR, Crawford.
- Gothenburg**—K27AJ, Busse Bcstg. Inc., 2615 Nicolet Dr., Green Bay, WI 54301 (KGIN Ch. 11 Grand Island)—1-w, lat. 40° 58' 32", long. 100° 11' 23".
- Hamlet & Palisade**—K04HZ, Village of Palisade, 122 N. Main, Palisade, NE 69040 (KBSL-TV Ch. 10 Goodland, KS)—10-w, lat. 40° 19' 50", long. 101° 07' 40".
- Harrison**—K08LN, Nebraska Educational Telecommunications Commission, Box 83111, Lincoln, NE 68501 (KTNE-TV Ch. 13 Alliance)—10-w, lat. 42° 47' 05", long. 103° 59' 46".
- Harrison**—K09PW, Harrison Men's Community Club, Box 156, Harrison, NE 69346 (KIVV-TV Ch. 5 Lead-Deadwood, SD)—5-w, lat. 42° 43' 30", long. 103° 54' 00".
- Hershey**—See K07JX, Sutherland.
- Inman**—See K51CC, O'Neill.
- Inman**—See K74CL, O'Neill.
- Kilgore**—K09IW, Kilgore TV Committee, Box 88, Kilgore, NE 69216 (KPLQ-TV Ch. 6 Reliance, SD)—1-w, lat. 42° 57' 00", long. 100° 57' 30".
- Lewellen**—K07JI, Village of Lewellen, Box 152, Lewellen, NE 69147 (KNOP-TV Ch. 2 North Platte)—1-w, lat. 41° 18' 19", long. 102° 08' 07".
- Lewellen**—K11KC, Village of Lewellen, Box 152, Lewellen, NE 69147 (KWNB-TV Ch. 6 Hayes Center)—1-w, lat. 41° 18' 19", long. 102° 08' 07".

Lexington—K35AL, North Platte TV Inc., Box 749, North Platte, NE 69101 (KNOP-TV Ch. 2 North Platte)—lat. 40° 41' 20", long. 99° 46' 31".

***Lincoln**—K18CD, Fant Bcstg. Co. of Nebraska Inc., 510 Chestnut St., Gadsden, AL 35901—100-w, lat. 40° 49' 12", long. 96° 39' 29".

***Lincoln**—K22CX, Fant Bcstg. Co. of Nebraska Inc., 510 Chestnut St., Gadsden, AL 35901 (KSNB-TV Ch. 4 Superior)—1000-w, lat. 40° 51' 10", long. 96° 40' 36".

Lincoln—K67CV, Channel America LPTV Holdings Inc., Suite 804, 24 W. 57th St., New York, NY 10019—70-w, lat. 40° 48' 42", long. 96° 42' 05". Note: Licensed as LPTV.

Long Pine—K12JG, City of Long Pine, Box 398, Long Pine, NE 69217 (KPRY-TV Ch. 4 Pierre, SD)—10-w, lat. 42° 31' 40", long. 99° 42' 05".

***Lynch**—K02LF, Lynch Community Club, Lynch, NE 68746 (KELO-TV Ch. 11 Sioux Falls, SD)—1-w, lat. 42° 49' 10", long. 98° 27' 45".

Lynch—K10KU, Lynch Community Club, Lynch, NE 68746 (KTIV Ch. 4 Sioux City, IA)—1-w, lat. 42° 49' 10", long. 98° 27' 45".

Lynch—K12LH, Lynch Community Club, Lynch, NE 68746 (KDLT Ch. 5 Mitchell-Sioux Falls, SD)—1-w, lat. 42° 49' 10", long. 98° 27' 45".

McCook—K13KB, Nebraska Educational Telecommunications Commission, Box 83111, Lincoln, NE 68501 (KLNE-TV Ch. 3 Lexington)—10-w, lat. 40° 12' 46", long. 100° 38' 24".

***McCook**—K21CL, Fant Bcstg. Co. of Nebraska Inc., 510 Chestnut St., Gadsden, AL 35901 (KWNB-TV Ch. 6 Hayes Center)—20-w, lat. 40° 12' 35", long. 100° 39' 02".

Merriman—K02JR, Village of Merriman, Box 63, Merriman, NE 69218 (KDUH-TV Ch. 4 Scottsbluff)—1-w, lat. 42° 54' 53", long. 101° 41' 51".

Merriman—K07JY, Village of Merriman, Box 63, Merriman, NE 69218—lat. 42° 54' 53", long. 101° 41' 51".

Neleigh—K28AP, Busse Bcstg. Corp., 590 W. Maple St., Kalamazoo, MI 49008 (KOLN Ch. 10 Lincoln)—100-w, lat. 42° 02' 43", long. 98° 01' 41".

Neleigh—K65AT, Nebraska Educational Telecommunications Commission, Box 83111, Lincoln, NE 68501 (KXNE-TV Ch. 19 Norfolk)—10-w, lat. 42° 02' 43", long. 98° 01' 41".

Neleigh, Elgin, Elkhorn Valley & Tilden—K39AL, Quincy Newspapers Inc., 130 S. 5th St., Quincy, IL 62301 (KTIV Ch. 4 Sioux City, IA)—100-w, lat. 42° 02' 39", long. 98° 02' 01".

Neleigh, Elgin, Elkhorn Valley & Tilden—K80BU, Citadel Communications Co. Ltd., 7th & Douglas Sts., Sioux City, IA 51101—100-w, lat. 42° 02' 39", long. 98° 02' 01".

Newport—K24AA, Busse Bcstg. Inc., 2615 Nicolet Dr., Green Bay, WI 54301 (KOLN Ch. 10 Lincoln)—1000-w, lat. 42° 37' 33", long. 99° 19' 30".

Niobrara—K698M, Nebraska Educational Telecommunications Commission, Box 83111, Lincoln, NE 68501 (KXNE-TV Ch. 19 Norfolk)—1-w, lat. 42° 44' 42", long. 98° 02' 00".

Norfolk—K30BP, KMEG Television Inc., Box 657, Sioux City, IA 51102 (KMEG Ch. 14 Sioux City, IA)—100-w, lat. 42° 01' 43", long. 97° 21' 24".

Norfolk—K48CH, The New Jersey Herald Inc., 3135 Floyd Blvd., Sioux City, IA 51105 (KTIV Ch. 4 Sioux City, IA)—100-w, lat. 42° 02' 05", long. 97° 21' 53".

Norfolk—K61AO, The Chronicle Publishing Co., 3501 Farnam St., Omaha, NE 68131 (WOWT Ch. 6 Omaha)—100-w, lat. 42° 01' 56", long. 97° 21' 51".

Norfolk—K74CE, Citadel Communications Co. Ltd., 7th & Douglas Sts., Sioux City, IA 51101—100-w, lat. 42° 02' 05", long. 97° 21' 53".

North Platte—K04ED, City of North Platte, City Hall, 211 W. 3rd St., North Platte, NE 69101 (KGIN Ch. 11 Grand Island)—10-w, lat. 41° 08' 30", long. 100° 45' 30".

***North Platte**—K13VO, Fant Bcstg. of Nebraska Inc., 510 Chestnut St., Gadsden, AL 35901 (KWNB-TV Ch. 6 Hayes Center)—10-w, lat. 41° 08' 30", long. 100° 45' 30".

North Platte—K57CZ, Busse Bcstg. Inc., 2615 Nicolet Dr., Green Bay, WI 54301 (KOLN Ch. 10 Lincoln)—100-w, lat. 41° 08' 30", long. 100° 45' 30".

***O'Neill**—K34CU, Busse Bcstg. Corp., 590 W. Maple St., Kalamazoo, MI 49008 (KOLN Ch. 10 Lincoln)—100-w, lat. 42° 27' 00", long. 98° 36' 50".

O'Neill—K72DQ, Busse Bcstg. Inc., 2615 Nicolet Dr., Green Bay, WI 54301 (KOLN Ch. 10 Lincoln)—10-w, lat. 42° 27' 00", long. 98° 36' 50". Requests CP for change from Ch. 72 to Ch. 34.

O'Neill & Inman—K51CC, Quincy Newspapers Inc., 130 S. 5th St., Quincy, IL 62301 (KTIV Ch. 4 Sioux City, IA)—100-w, lat. 42° 26' 34", long. 98° 36' 26".

O'Neill & Inman—K74CL, Citadel Communications Co. Ltd., 7th & Douglas Sts., Sioux City, IA 51101—100-w, lat. 42° 26' 34", long. 98° 36' 26".

Ogallala—K21CY, North Platte TV Inc., Box 749, North Platte, NE 69101 (KNOP-TV Ch. 2 North Platte)—41-w, lat. 41° 08' 30", long. 101° 43' 15".

Ogallala—K26CV, Trinity Bcstg. Network, Box C-11949, Santa Ana, CA 92711 (KTBN-TV Ch. 40 Santa Ana-Los Angeles, CA)—100-w, lat. 41° 08' 02", long. 101° 41' 42".

***Omaha**—K18EC, Pappas Telecasting of the Midlands, 4625 Farnam St., Omaha, NE 68132 (KPTM Ch. 42 Omaha)—1000-w, lat. 41° 15' 17", long. 95° 50' 09".

Ord—K02HJ, City of Ord, 1917 O St., Ord, NE 68862 (KHAS-TV Ch. 5 Hastings)—1-w, lat. 41° 35' 38", long. 98° 55' 29".

Ord—K04HI, City of Ord, 1917 O St., Ord, NE 68862 (KGIN Ch. 11 Grand Island)—1-w, lat. 41° 36' 00", long. 98° 56' 00".

Palisade—See K04HZ, Hamlet.

Pawnee City—K33AC, Nebraska Educational Telecommunications Commission, Box 83111, Lincoln, NE 68501 (KUON-TV Ch. 12 Lincoln)—1000-w, lat. 40° 11' 01", long. 96° 21' 03".

Scottsbluff—K02NT, Duhamel Bcstg. Enterprises, Box 1760, Rapid City, SD 57709 (KOTA-TV Ch. 3 Rapid City, SD)—lat. 41° 51' 44", long. 103° 39' 38".

Stapleton—K12KW, Village of Stapleton, Box 86, Stapleton, NE 69183 (KWNB-TV Ch. 6 Hayes Center)—1-w, lat. 41° 28' 40", long. 100° 30' 30".

Stratton—K13NU, Nebraska Educational Telecommunications Commission, Box 83111, Lincoln, NE 68501 (KPNE-TV Ch. 9 North Platte)—1-w, lat. 40° 09' 12", long. 101° 13' 34".

Sutherland & Hershey—K07JX, Sutherland Chamber of Commerce, Box 338, Sutherland, NE 69165 (KGIN Ch. 11 Grand Island)—1-w, lat. 41° 09' 58", long. 101° 07' 37".

Taylor—K09MC, Tibbs TV & Appliance, Box 210, Taylor, NE 68879—1-w, lat. 41° 47' 16", long. 99° 22' 19".

Tilden—See K39AL, Neleigh.

Tilden—See K80BU, Neleigh.

Trenton—K04EG, Village of Trenton, Box 68, Trenton, NE 69044 (KBSL-TV Ch. 10 Goodland, KS)—1-w, lat. 40° 10' 44", long. 101° 00' 37".

Trenton—K12KK, Nebraska Educational Telecommunications Commission, Box 83111, Lincoln, NE 68501 (KPNE-TV Ch. 9 North Platte)—1-w, lat. 40° 10' 51", long. 101° 00' 41".

Valentine—K09IS, City of Valentine, Mayor's Office, 323 N. Main St., Valentine, NE 69201 (KPLD-TV Ch. 6 Reliance, SD)—1-w, lat. 42° 53' 20", long. 100° 33' 10".

Valentine—K69AL, Busse Bcstg. Inc., 2615 Nicolet Dr., Green Bay, WI 54301 (KOLN Ch. 10 Lincoln)—100-w, lat. 42° 54' 07", long. 100° 33' 05".

Valentine—K82BP, Beaver-Valentine TV Inc., 118 W. 2nd St., Valentine, NE 69201 (KNOP-TV Ch. 2 North Platte)—100-w, lat. 42° 54' 07", long. 100° 33' 05".

Venango—K12AP, Venango Lions Club, Venango, NE 69168 (KNOP-TV Ch. 2 North Platte)—1-w, lat. 40° 45' 00", long. 102° 03' 00".

Verdigre—K02BD, Mormedia Inc., Box 1313, Eugene, OR 97440 (KCAU-TV Ch. 9 Sioux City, IA)—1-w, lat. 42° 37' 40", long. 98° 01' 50".

Verdigre—K06GM, Village of Verdigre, Village Clerk, Verdigre, NE 68783 (KELO-TV Ch. 11 Sioux Falls, SD)—1-w, lat. 42° 37' 40", long. 98° 01' 50".

Verdigre—K10JW, Nebraska Educational Telecommunications Commission, Box 83111, Lincoln, NE 68501 (KMNE-TV Ch. 7 Bassett)—1-w, lat. 42° 34' 55", long. 98° 01' 49".

Verdigre—K13CE, Village of Verdigre, Village Clerk, Verdigre, NE 68783 (KTIV Ch. 4 Sioux City, IA)—1-w, lat. 42° 32' 40", long. 98° 02' 30".

Wallace—K23AH, KOLN Inc., Box 30350, Lincoln, NE 68503 (KGIN Ch. 11 Grand Island)—1000-w, lat. 41° 03' 50", long. 101° 11' 29".

Wauneta—K04DN, Village of Wauneta, Box 95, 45 E. Wichita, Wauneta, NE 69045 (KSNK Ch. 8 McCook, NE-Oberlin, KS)—1-w, lat. 40° 25' 25", long. 101° 22' 00".

Wauneta—K12GR, Village of Wauneta, Box 95, 45 E. Wichita, Wauneta, NE 69045 (KBSL-TV Ch. 10 Goodland, KS)—1-w, lat. 40° 26' 14", long. 101° 23' 01".

Wauneta—K69BN, Nebraska Educational Telecommunications Commission, Box 83111, Lincoln, NE 68501 (KPNE-TV Ch. 9 North Platte)—1-w, lat. 40° 25' 14", long. 101° 21' 58".

Wood Lake—K13AW, Citizens Group, Wood Lake, NE 69201 (KPLD-TV Ch. 6 Reliance, SD)—1-w, lat. 42° 38' 20", long. 100° 14' 30".

Nevada

Alamo & Ash Springs—K09SC, Pahrangat Valley Television District, Box 428, Alamo, NV 89001 (KTNV Ch. 13 Las Vegas)—1-w, lat. 37° 15' 59", long. 114° 47' 05".

Alamo, Ash Springs & Hiko—K02KF, Pahrangat Valley Television District, Box 428, Alamo, NV 89001 (KVBC Ch. 3 Las Vegas)—10-w, lat. 37° 22' 36", long. 115° 15' 02".

Alamo, Ash Springs & Hiko—K04KH, Pahrangat Valley Television District, Box 428, Alamo, NV 89001 (KSL-TV Ch. 5 Salt Lake City, UT)—10-w, lat. 37° 22' 36", long. 115° 15' 02".

Alamo, Ash Springs & Hiko—K11PV, Pahrangat Valley Television District, Box 428, Alamo, NV 89001 (KSL-TV Ch. 5 Salt Lake City, UT)—1-w, lat. 37° 15' 59", long. 114° 47' 05".

Alamo, Ash Springs, Hiko in Pahrangat Valley & seasonal ranch facilities in Oelamar Valley—K07QH, Pahrangat Valley Television District, Box 428, Alamo, NV 89001 (KVBC Ch. 3 Las Vegas)—1-w, lat. 37° 15' 59", long. 114° 47' 05".

***Alamo, Hiko & Ash Springs**—K10NV, Clark County School District, Courthouse Annex, 2832 E. Flamingo, Las Vegas, NV 89121 (KLXV Ch. 10 Las Vegas)—10-w, lat. 37° 22' 36", long. 115° 15' 17".

- Ash Springs**—See K02KF, Alamo.
- Ash Springs**—See K04KH, Alamo.
- Ash Springs**—See K07QH, Alamo.
- Ash Springs**—See K09SC, Alamo.
- Ash Springs**—See K10NV, Alamo.
- Ash Springs**—See K11PV, Alamo.

Austin—K06KD, Valley Bcstg. Co., Box 44169, Las Vegas, NV 89116 (KVBC Ch. 3 Las Vegas)—10-w, lat. 39° 27' 13", long. 117° 03' 13".

Translators—Nevada

- Austin**—K10KB, Austin TV Assn., Box 36, Austin, NV 89310 (KTVN Ch. 2 Reno)—5-w, lat. 40° 30' 12", long. 117° 03' 48".
- Austin**—K12IX, Donald E. Pray, 900 Oneok Place, Tulsa, OK 74103 (KOLO-TV Ch. 8 Reno)—10-w, lat. 39° 27' 13", long. 117° 03' 13".
- Babbitt**—K53AU, Mineral TV District 1, Box 400, Hawthorne, NV 89415 (KQED Ch. 9 San Francisco, CA)—100-w, lat. 38° 31' 05", long. 118° 37' 56".
- Babbitt**—K55BF, Mineral TV District 1, Box 400, Hawthorne, NV 89415 (KRNK Ch. 4 Reno)—20-w, lat. 38° 31' 05", long. 118° 37' 56". Requests CP to change city of license to Walker Lake & Spanish Spring, lat. 38° 36' 27", long. 118° 34' 28". BPTT-930330GJ.
- Baker**—See K07OH, Garrison, UT.
- Baker**—See K09NB, Garrison, UT.
- Baker**—See K11NP, Garrison, UT.
- Baker**—See K13OJ, Garrison, UT.
- Battle Mountain**—K11IY, Argenta TV Maintenance District, Box 565, Battle Mountain, NV 89820 (KTVN Ch. 2 Reno)—10-w, lat. 40° 35' 25", long. 116° 54' 00".
- Battle Mountain**—K13JD, Argenta TV Maintenance District, Box 565, Battle Mountain, NV 89820 (KOLO-TV Ch. 8 Reno)—10-w, lat. 40° 35' 25", long. 116° 54' 00".
- Beatty**—K02JM, Beatty Town Advisory Council, Box 837, Beatty, NV 89003 (KLAS Ch. 8 Las Vegas)—10-w, lat. 36° 55' 40", long. 116° 46' 24".
- Beatty**—K04JK, Beatty Town Advisory Council, Box 837, Beatty, NV 89003 (KVBC Ch. 3 Las Vegas)—10-w, lat. 36° 55' 40", long. 116° 46' 24".
- Beatty**—K06MH, Beatty Town Advisory Council, Box 837, Beatty, NV 89003 (KRLR Ch. 21 Las Vegas)—10-w, lat. 36° 55' 40", long. 116° 46' 24".
- Beatty**—K07PM, Beatty Town Advisory Council, Box 837, Beatty, NV 89003 (KTVN Ch. 13 Las Vegas)—10-w, lat. 36° 55' 40", long. 116° 46' 24".
- Beatty**—K16CR, Beatty Town Advisory Council, Box 837, Beatty, NV 89003 (KRLR Ch. 21 Las Vegas)—20-w, lat. 36° 52' 40", long. 116° 40' 30".
- ***Beowawe**—K40CA, Elko TV District, Box 456, Elko, NV 89801 (KOLO-TV Ch. 8 Reno)—20-w, lat. 40° 36' 40", long. 116° 40' 30".
- Beowawe**—K78DC, Elko TV District, Box 456, Elko, NV 89801 (KOLO-TV Ch. 8 Reno)—100-w, lat. 40° 36' 40", long. 116° 40' 30".
- Beowawe & Crescent Valley**—K04GD, Eureka County TV Tax District No. 2, Box 633, Eureka, NV 89316 (KTVN Ch. 2 Reno)—10-w, lat. 40° 38' 00", long. 116° 40' 30".
- Beowawe & Crescent Valley**—K02OK, Eureka County TV Tax District No. 2, Box 633, Eureka, NV 89316 (KTVN Ch. 8 Reno)—10-w, lat. 40° 38' 00", long. 116° 40' 30".
- ***Beowawe & Crescent Valley**—K36DC, Eureka County TV Tax District No. 2, Box 633, Eureka, NV 89316 (KTVN Ch. 2 Reno)—20-w, lat. 40° 43' 07", long. 116° 16' 06".
- ***Beowawe-Crescent Valley**—K02OK, Eureka County TV Tax District No. 2, Box 633, Eureka, NV 89316 (KTLA Ch. 5 Los Angeles, CA)—1-w, lat. 40° 35' 40", long. 116° 40' 30".
- Bottle Creek**—See K60AP, Orovada.
- Boulder City**—K11DS, WTMJ Inc., 3355 S. Valley View Blvd., Las Vegas, NV 89102 (KTVN Ch. 13 Las Vegas)—1-w, lat. 35° 59' 45", long. 114° 51' 47".
- Caliente**—K02JO, Lincoln County TV District 1, Box 216, Pioche, NV 89043 (KVUU-TV Ch. 5 Henderson-Las Vegas)—1-w, lat. 37° 37' 24", long. 114° 30' 25".
- Caliente**—K09FL, Lincoln County TV District 1, Box 216, Pioche, NV 89043 (KLAS-TV Ch. 8 Las Vegas)—1-w, lat. 37° 37' 24", long. 114° 30' 25".
- Caliente**—K11CN, Lincoln County TV District 1, Box 216, Pioche, NV 89043 (KVBC Ch. 3 Las Vegas)—1-w, lat. 37° 37' 24", long. 114° 30' 25".
- Caliente**—K13LV, Lincoln County TV District 1, Box 216, Pioche, NV 89043 (KTVN Ch. 13 Las Vegas)—1-w, lat. 37° 37' 24", long. 114° 30' 25".
- Caliente**—K45AL, Lincoln County TV District 1, Box 216, Pioche, NV 89043 (KLVX Ch. 10 Las Vegas)—1-w, lat. 37° 37' 24", long. 114° 30' 25".
- Camp Desert Rock**—K80BF, Herschel C. McKenzie, 4201 El Jardin, Las Vegas, NV 89102—lat. 36° 19' 05", long. 115° 34' 44".
- Campton St.**—See K56AC, Murray Canyon.
- Carlin**—K13BB, Carlin Television District, Box 787, Carlin, NV 89822 (KSL-TV Ch. 5 Salt Lake City, UT)—10-w, lat. 40° 56' 09", long. 116° 03' 04".
- Carlin**—K27DY, Carlin Television District, Box 787, Carlin, NV 89822—1-w, lat. 40° 43' 00", long. 116° 06' 40".
- ***Carlin**—K33DP, Carlin Television District, Box 787, Carlin, NV 89822 (KAME-TV Ch. 21 Reno)—1-w, lat. 40° 43' 00", long. 116° 06' 40".
- Carlin**—K44AM, Carlin Television District, Box 787, Carlin, NV 89822 (WGN-TV Ch. 9 Chicago, IL)—20-w, lat. 40° 43' 07", long. 116° 16' 06".
- Carlin**—K60AF, Carlin Television District, Box 787, Carlin, NV 89822 (KRNK Ch. 4 Reno)—20-w, lat. 40° 43' 07", long. 116° 16' 06".
- Carlin**—K62AE, Carlin Television District, Box 787, Carlin, NV 89822 (KOLO-TV Ch. 8 Reno)—20-w, lat. 40° 43' 07", long. 116° 16' 06".
- Carlin**—See K69GN, Elko.
- Carson City**—K15AN, Channel 5 Public Bcstg. Inc., No. 106, UNR Education Bldg., Reno, NV 89557 (KNPB Ch. 5 Reno)—1-w, lat. 39° 12' 50", long. 119° 46' 15".
- Carson City**—K57CV, Page Enterprises Inc., 4920 Brookside Court, Reno, NV 89502 (KAME-TV Ch. 21 Reno)—1000-w, lat. 39° 15' 34", long. 119° 42' 16".
- Carson City & Washoe Valley**—K12GW, Sarkes Tarzian Inc., Box 7220, 4925 Energy Way, Reno, NV 89502 (KTVN Ch. 2 Reno)—lat. 39° 12' 53", long. 119° 46' 06".
- Carson City & Washoe Valley**—K52DN, Sierra Bcstg. Co., 1500 Foremaster Lane, Las Vegas, NV 89101 (KRNK Ch. 4 Reno)—100-w, lat. 39° 12' 40", long. 119° 46' 20".
- Clover Valley**—See K58BR, Wells.
- Copper Canyon Mines & vicinity**—K06FQ, Battle Mountain TV District, Box 565, Battle Mountain, NV 89820 (KTVN Ch. 2 Reno)—10-w, lat. 40° 35' 25", long. 116° 41' 30".
- Cottonwood Cove**—K06IV, Don D. Tobey, Box 1000, Cottonwood Cove, NV 89046 (KTSP-TV Ch. 10 Phoenix, AZ)—1-w, lat. 35° 29' 23", long. 114° 41' 10".
- Cottonwood Cove**—K11NQ, Don D. Tobey, Box 1000, Cottonwood Cove, NV 89046 (KTVK Ch. 3 Phoenix, AZ)—1-w, lat. 35° 29' 23", long. 114° 41' 10".
- Cottonwood Cove**—K13OL, Don D. Tobey, Box 1000, Cottonwood Cove, NV 89046 (KLAS-TV Ch. 8 Las Vegas)—1-w, lat. 35° 29' 23", long. 114° 41' 10".
- Crescent Valley**—See K02OK, Beowawe.
- Crescent Valley**—See K04GD, Beowawe.
- Crescent Valley**—See K09MN, Beowawe.
- Crescent Valley**—See K12HY, Beowawe.
- Crescent Valley**—See K36DC, Beowawe.
- Crystal Bay**—K06HK, Nevada-Radio-Television Inc., 4850 Ampere Dr., Reno, NV 89502—lat. 39° 13' 24", long. 120° 00' 17".
- Crystal Bay**—K12HJ, Sarkes Tarzian Inc., Box 7220, 4925 Energy Way, Reno, NV 89502 (KTVN Ch. 2 Reno)—lat. 39° 18' 50", long. 119° 53' 00".
- Crystal Bay**—K34DL, Sarkes Tarzian Inc., Box 7220, 4925 Energy Way, Reno, NV 89502 (KTVN Ch. 2 Reno)—5-w, lat. 39° 18' 50", long. 119° 53' 00".
- Crystal Bay & Zephyr Cove**—K58AD, Donald E. Pray, 900 Oneok Place, Tulsa, OK 74103 (KOLO-TV Ch. 8 Reno)—100-w, lat. 39° 13' 24", long. 120° 00' 17".
- Crystal Bay, NV & Meeks Bay & Rubicon Bay, CA**—K60AS, Sarkes Tarzian Inc., Box 7220, 4925 Energy Way, Reno, NV 89502 (KTVN Ch. 2 Reno)—100-w, lat. 39° 18' 50", long. 119° 53' 00".
- Currant**—See K07QR, Duckwater.
- Currant**—See K12MT, Duckwater.
- Currant**—See K55CR, Duckwater.
- Currant**—See K66BU, Duckwater.
- Currant Creek**—See K63CH, Eureka.
- Dayton**—K06JK, Senior Citizens of Dayton, Nevada Inc., Box 163, Dayton, NV 89403 (KOLO-TV Ch. 8 Reno)—10-w, lat. 39° 11' 52", long. 119° 28' 50".
- Dayton**—K11OK, Senior Citizens of Dayton, Nevada Inc., Box 163, Dayton, NV 89403 (KRNK Ch. 4 Reno)—lat. 39° 11' 52", long. 119° 28' 50".
- Dayton**—K13PD, Senior Citizens of Dayton, Nevada Inc., Box 163, Dayton, NV 89403 (KTVN Ch. 2 Reno)—10-w, lat. 39° 11' 52", long. 119° 28' 50".
- ***Death**—K41DL, Elko TV District, Box 456, Elko, NV 89801 (KQV Ch. 14 Salt Lake City, UT)—20-w, lat. 41° 11' 40", long. 114° 56' 36".
- Delamar Valley**—See K07QH, Alamo.
- Denio**—K09ON, Red Point Community Club Inc., Wild Horse Ranch, Princeton, OR 97721 (KVI Ch. 6 Nampa-Boise-Caldwell, ID)—1-w, lat. 42° 15' 13", long. 118° 24' 30".
- Denio**—K10GB, Red Point Community Club Inc., Wild Horse Ranch, Princeton, OR 97721 (KBCI-TV Ch. 2 Boise, ID)—1-w, lat. 42° 15' 13", long. 118° 24' 30".
- Denio**—K13IM, Red Point Community Club Inc., Wild Horse Ranch, Princeton, OR 97721 (KTVB Ch. 7 Boise, ID)—1-w, lat. 42° 15' 13", long. 118° 24' 30".
- Diamond Valley**—See K63CH, Eureka.
- Duckwater**—See K63CH, Eureka.
- ***Duckwater, Currant & Railroad Valley**—K07QR, Railroad Valley General Improvement District, Duckwater, NV 89314 (KTVN Ch. 2 Reno)—10-w, lat. 38° 52' 18", long. 115° 39' 13".
- Duckwater, Currant & Railroad Valley**—K12MT, Railroad Valley General Improvement District, Duckwater, NV 89314 (KVBC Ch. 3 Las Vegas)—10-w, lat. 38° 52' 18", long. 115° 39' 13".
- Duckwater, Currant & Railroad Valley**—K55CR, Railroad Valley General Improvement District, Duckwater, NV 89314 (KTVN Ch. 2 Reno)—20-w, lat. 39° 26' 58", long. 115° 59' 54".
- Duckwater, Currant & Railroad Valley**—K66BU, Railroad Valley General Improvement District, Duckwater, NV 89314 (KTVX Ch. 4 Salt Lake City, UT)—20-w, lat. 39° 26' 58", long. 115° 59' 54".
- ***Elko**—K05JU, Elko TV District, Box 456, Elko, NV 89801 (KQV Ch. 14 Salt Lake City, UT)—10-w, lat. 40° 49' 16", long. 115° 42' 04".
- Elko**—K10JS, Elko TV District, Box 456, Elko, NV 89801 (KTVN Ch. 2 Reno)—100-w, lat. 40° 41' 53", long. 115° 54' 13".
- Elko**—K50CA, Elko TV District, Box 456, Elko, NV 89801 (KTVB Ch. 7 Boise, ID)—100-w, lat. 40° 42' 00", long. 115° 54' 09".
- Elko**—K52CF, Elko TV District, Box 456, Elko, NV 89801 (KOLO-TV Ch. 8 Reno)—100-w, lat. 40° 42' 00", long. 115° 54' 09".

*Elko—K59EV, Elko TV District, Box 456, Elko, NV 89801 (KOV Ch. 14 Salt Lake City, UT)—100-w, lat. 40° 42' 00", long. 115° 54' 09".

Elko—K67FT, Elko TV District, Box 456, Elko, NV 89801 (K14AO Ch. 14 Elko)—100-w, lat. 40° 42' 00", long. 115° 54' 09".

*Elko—K69FP, KMYT Bcstg. Inc., 1100 Blue Lakes Blvd. N, Twin Falls, ID 83301—10-w, lat. 40° 53' 38", long. 115° 37' 50".

Elko—K72DX, Elko TV District, Box 456, Elko, NV 89801 (KTVB Ch. 7 Boise, ID)—100-w, lat. 40° 42' 00", long. 115° 54' 09".

Elko, Carlin, Lamolne, Starr Valley—K69GN, Elko TV District, Box 456, Elko, NV 89801 (KRNK Ch. 4 Reno)—100-w, lat. 40° 42' 00", long. 115° 54' 09".

Elko-Spring Creek—K08LS, Elko TV District, Box 456, Elko, NV 89801 (KOLO Ch. 8 Reno)—10-w, lat. 40° 49' 16", long. 115° 42' 04".

Ely—K06HT, Sarkas Tarzian Inc., Box 7220, 4925 Energy Way, Reno, NV 89502 (KTVN Ch. 2 Reno)—100-w, lat. 39° 15' 48", long. 114° 53' 36".

Ely—See K07DU, Murray Canyon.

Ely—See K09EA, Murray Canyon.

Ely—See K11EE, Murray Canyon.

Ely—K30CN, White Pine Television District No. 1, Box 704, Ely, NV 89301 (KTVX Ch. 4 Salt Lake City, UT)—20-w, lat. 39° 09' 45", long. 114° 36' 32".

Ely—K32CJ, White Pine Television District No. 1, Box 704, Ely, NV 89301 (KUTV Ch. 2 Salt Lake City, UT)—20-w, lat. 39° 09' 45", long. 114° 36' 32".

Ely—K34CM, White Pine Television District No. 1, Box 704, Ely, NV 89301 (KSL-TV Ch. 5 Salt Lake City, UT)—20-w, lat. 39° 09' 45", long. 114° 36' 32".

Ely—K51AD, White Pine Television District No. 1, Box 704, Ely, NV 89301 (KTVN Ch. 2 Reno)—20-w, lat. 39° 09' 45", long. 114° 36' 32".

Ely—K65AC, White Pine Television District No. 1, Box 704, Ely, NV 89301 (KLAS-TV Ch. 8 Las Vegas)—20-w, lat. 39° 09' 45", long. 114° 36' 32".

Ely—K67AL, White Pine Television District No. 1, Box 704, Ely, NV 89301 (KLVX Ch. 10 Las Vegas)—20-w, lat. 39° 09' 45", long. 114° 36' 32".

Ely & McGill—K03DN, Donald E. Pray, 900 Oneok Place, Tulsa, OK 74103 (KOLO-TV Ch. 8 Reno)—10-w, lat. 39° 15' 48", long. 114° 53' 36".

Ely & McGill—K58BC, Valley Bcstg. Co., Box 44169, Las Vegas, NV 89116 (KVBC Ch. 3 Las Vegas)—100-w, lat. 39° 15' 48", long. 114° 53' 36".

*Ely & McGill (Murray Canyon & Campton Street areas)—K13NR, White Pine Television District No. 1, Box 704, Ely, NV 89301 (KLVX Ch. 10 Las Vegas)—10-w, lat. 39° 15' 48", long. 114° 53' 36".

Empire—K10GG, Gypsum Communications, Box 130, Empire, NV 89405 (KRNK

Ch. 4 Reno)—lat. 40° 31' 18", long. 119° 18' 38".

Empire—K12HK, Gypsum Communications, Box 130, Empire, NV 89405 (KTVN Ch. 2 Reno)—lat. 40° 31' 18", long. 119° 18' 38".

Eureka—K40CI, Eureka County TV Tax District No. 2, Box 633, Eureka, NV 89316 (KUTV Ch. 2 Salt Lake City, UT)—20-w, lat. 39° 28' 30", long. 115° 59' 33".

Eureka—K42CL, Eureka County TV Tax District No. 2, Box 633, Eureka, NV 89316 (KSL-TV Ch. 5 Salt Lake City, UT)—10-w, lat. 39° 28' 30", long. 115° 59' 33".

Eureka—K57BU, Valley Bcstg. Co., Box 44169, Las Vegas, NV 89116 (KVBC Ch. 3 Las Vegas)—100-w, lat. 39° 26' 59", long. 115° 59' 54".

Eureka—K60AQ, Eureka County TV Tax District No. 2, Box 633, Eureka, NV 89316 (KTVN Ch. 2 Reno)—100-w, lat. 39° 28' 30", long. 115° 59' 33".

*Eureka—K67AE, Eureka County TV Tax District No. 2, Box 633, Eureka, NV 89316 (KOLO-TV Ch. 8 Reno)—20-w, lat. 39° 26' 59", long. 115° 59' 54".

Eureka—K68CS, Eureka County TV Tax District No. 2, Box 633, Eureka, NV 89316 (KUTV Ch. 2 Salt Lake City, UT)—100-w, lat. 39° 28' 30", long. 115° 59' 33".

Eureka, Diamond Valley, Duckwater, Railroad Valley & Currant Creek—K63CH, Eureka County TV Tax District No. 2, Box 633, Eureka, NV 89316 (KOLO-TV Ch. 8 Reno)—100-w, lat. 39° 26' 58", long. 115° 59' 54".

Fallon—K13QV, Circle L Inc., Box 7160, Reno, NV 89510 (KRNK Ch. 4 Reno)—10-w, lat. 39° 29' 22", long. 118° 45' 09".

Fallon—K44BE, Page Enterprises Inc., Box 11129, 4920 Brookside Court, Reno, NV 89510 (KAME-TV Ch. 21 Reno)—100-w, lat. 39° 29' 17", long. 118° 45' 08".

Fish Lake Valley—K55CG, Fish Lake Valley TV District, Box 58, Dyer, NV 89010 (KRNK Ch. 4 Reno)—20-w, lat. 38° 02' 00", long. 118° 12' 40".

Fish Lake Valley—K64AE, Fish Lake Valley TV District, Box 58, Dyer, NV 89010 (KTVN Ch. 2 Reno)—20-w, lat. 38° 02' 00", long. 118° 12' 40".

Fish Lake Valley—K71AX, Fish Lake Valley TV District, Box 58, Dyer, NV 89010 (KOLO-TV Ch. 8 Reno)—10-w, lat. 38° 02' 00", long. 118° 12' 40".

Gabbs—K11DX, Basic Inc., Box 177, Gabbs, NV 89409 (KTVN Ch. 2 Reno)—1-w, lat. 38° 52' 02", long. 117° 53' 39".

Gabbs—K13JB, Basic Inc., Box 177, Gabbs, NV 89409 (KRNK Ch. 4 Reno)—1-w, lat. 38° 52' 02", long. 117° 53' 39".

Glendale—K23CJ, Clark County School District, Courthouse Annex, 2832 E. Flamingo, Las Vegas, NV 89121 (KLVX Ch. 10 Las Vegas)—100-w, lat. 36° 41' 03", long. 114° 31' 01".

Glendale—K62DZ, Moapa Valley TV Maintenance District, Box 553, Overton, NV 89040 (KRLR Ch. 21 Las Vegas)—20-w, lat. 36° 41' 07", long. 114° 31' 09".

Glendale—See K66CB, Overton.

Golconda & Paradise Valley—K64AD, Humboldt County TV Maintenance Board, 25 W. 4th St., Winnemucca, NV 89445 (KTVN Ch. 2 Reno)—20-w, lat. 41° 09' 19", long. 117° 28' 16".

Golconda & Paradise Valley—K67FU, Humboldt County TV Maintenance Board, 25 W. 4th St., Winnemucca, NV 89445 (KOLO-TV Ch. 8 Reno)—100-w, lat. 41° 09' 19", long. 117° 28' 16".

Golconda, Paradise Valley & Winnemucca—K59DS, Humboldt County TV Maintenance Board, 25 W. 4th St., Winnemucca, NV 89445 (KRNK Ch. 4 Reno)—10-w, lat. 41° 09' 19", long. 117° 28' 16".

Golconda, Paradise Valley & Winnemucca—K61DJ, Humboldt County TV Maintenance Board, 25 W. 4th St., Winnemucca, NV 89445 (KBCI-TV Ch. 2 Boise, ID)—10-w, lat. 41° 09' 19", long. 117° 28' 16".

Goldfield—K07NW, Goldfield TV District, Box 466, Goldfield, NV 89013 (KRNK Ch. 4 Reno)—1-w, lat. 37° 43' 37", long. 117° 13' 28".

Goldfield—K10EX, Goldfield TV District, Box 466, Goldfield, NV 89013 (KOLO-TV Ch. 8 Reno; KTVN Ch. 13 Las Vegas)—1-w, lat. 38° 03' 30", long. 117° 13' 45".

Goldfield—K130D, Goldfield TV District, Box 466, Goldfield, NV 89013 (KTVN Ch. 2 Reno)—1-w, lat. 37° 43' 37", long. 117° 13' 28".

Goodsprings—K02FM, Clark County School District, Courthouse Annex, 2832 E. Flamingo, Las Vegas, NV 89121 (KLVX Ch. 10 Las Vegas)—1-w, lat. 35° 53' 36", long. 115° 29' 39".

Hawthorne—K50AI, Mineral TV District 1, Box 400, Hawthorne, NV 89415 (KQED Ch. 9 San Francisco, CA)—100-w, lat. 38° 27' 37", long. 118° 45' 39".

Hawthorne—K61FJ, Mineral TV District 1, Box 400, Hawthorne, NV 89415 (KTVN Ch. 2 Reno)—110-w, lat. 38° 31' 05", long. 118° 37' 56". Requests CP to change city of license to Walker Lake & Spanish Spring, lat. 38° 36' 27", long. 118° 34' 28". BPTT-930330GK.

Hawthorne—K63EM, Mineral TV District 1, Box 400, Hawthorne, NV 89415 (KOLO-TV Ch. 8 Reno)—100-w, lat. 38° 27' 37", long. 118° 45' 39".

Hawthorne—K65EZ, Mineral TV District 1, Box 400, Hawthorne, NV 89415 (KRNK Ch. 4 Reno)—100-w, lat. 38° 27' 37", long. 118° 45' 39".

Hawthorne—K69GH, Mineral TV District 1, Box 400, Hawthorne, NV 89415 (KTVN Ch. 2 Reno)—100-w, lat. 38° 27' 37", long. 118° 45' 39".

Hawthorne—See K69GH, Babbitt.

Hawthorne & Rattlesnake Flats—K35AX, Page Enterprises Inc., Box 11129, 4920 Brookside Court, Reno, NV 89510 (KAME-TV Ch. 21 Reno)—100-w, lat. 38° 27' 37", long. 118° 45' 39".

Henderson—K60AN, KLAS Inc., 3228 Channel 8 Dr., Las Vegas, NV 89114 (KLAS-TV Ch. 8 Las Vegas)—10-w, lat. 35° 59' 45", long. 114° 52' 10". Requests

CP for change to lat. 36° 00' 30", long. 115° 00' 20".

Hiko—See K02KF, Alamo.

Hiko—See K04KH, Alamo.

Hiko—See K10NV, Alamo.

Hiko—See K11PV, Alamo.

Hiko in Pahrangat Valley—See K07QH, Alamo.

Hot Creek Valley & Stone Cabin Valley—K09JC, Joe B. Fallini Jr., Twin Springs Via, Tonopah, NV 89049 (KOLO-TV Ch. 8 Reno)—1-w, lat. 38° 12' 00", long. 116° 26' 00".

Imlay—K39CX, Humboldt County Rural TV District, Humboldt County Courthouse, Winnemucca, NV 89445 (KRNK Ch. 4 Reno)—lat. 40° 07' 10", long. 118° 43' 50". Holds CP for change from Ch. 39 to Ch. 4, 100-w. BPTT-920211BE.

Imlay—K62BI, Humboldt County TV Maintenance Board, 25 W. 4th St., Winnemucca, NV 89445 (KRNK Ch. 4 Reno)—20-w, lat. 40° 35' 36", long. 118° 11' 10".

Imlay—K66AF, Humboldt County TV Maintenance Board, 25 W. 4th St., Winnemucca, NV 89445 (KOLO-TV Ch. 8 Reno)—20-w, lat. 40° 35' 36", long. 118° 11' 10".

Independence Valley—K12JS, Tuscarora TV, Box 12, Tuscarora, NV 89834 (KIVI Ch. 6 Nampa-Boise-Caldwell, ID)—10-w, lat. 41° 16' 33", long. 116° 04' 51".

Indian Springs—K04JY, Indian Springs Civic Assn., Box 1, Indian Springs, NV 89018 (KLAS-TV Ch. 8 Las Vegas)—1-w, lat. 36° 35' 42", long. 115° 37' 58".

Indian Springs—K06KE, Indian Springs Civic Assn., Box 1, Indian Springs, NV 89018 (KTVN Ch. 13 Las Vegas)—1-w, lat. 36° 35' 42", long. 115° 37' 58".

Indian Springs—K07JC, Clark County School District, Courthouse Annex, 2832 E. Flamingo, Las Vegas, NV 89121 (KLVX Ch. 10 Las Vegas)—1-w, lat. 36° 35' 42", long. 115° 37' 58".

Indian Springs—K09PT, Indian Springs Civic Assn., Box 1, Indian Springs, NV 89018 (KVVU-TV Ch. 5 Henderson-Las Vegas)—1-w, lat. 36° 35' 42", long. 115° 37' 58".

Indian Springs—K11QA, Indian Springs Civic Assn., Box 1, Indian Springs, NV 89018 (KVBC Ch. 3 Las Vegas)—1-w, lat. 36° 35' 42", long. 115° 37' 58".

*Jackpot—K57EE, KMYT Bcstg. Inc., 1100 Blue Lakes Blvd. N, Twin Falls, ID 83301—1-w, lat. 41° 58' 53", long. 114° 40' 58".

Jiggs—See K69GN, Elko.

Kings River—K04GA, Humboldt County Rural TV District, Humboldt County Courthouse, Winnemucca, NV 89445 (KTVB Ch. 7 Boise, ID)—1-w, lat. 41° 31' 36", long. 118° 03' 50".

Kings River—See K60AP, Orovada.

Kings River & Quinn Rivers Crossing—K10HJ, Quinn River TV Maintenance District, Star Rte., Orovada, NV 89425

Translators—Nevada

- (KBCI-TV Ch. 2 Boise, ID)—5-w, lat. 41° 31' 36", long. 118° 03' 30".
- Lamoine**—See K69GN, Elko.
- Las Vegas**—K27AF, Las Tres Campanas Television, 3887 E. Monja Circle, Las Vegas, NV 89104 (KWEX-TV Ch. 41 San Antonio, TX)—1000-w, lat. 36° 00' 26", long. 115° 00' 23".
- ***Laughlin**—K22DR, KLAS Inc., a Nevada Corp., 3228 Channel 8 Dr., Las Vegas, NV 89114 (KLAS-TV Ch. 8 Las Vegas)—100-w, lat. 35° 14' 58", long. 114° 44' 34".
- Laughlin**—K40CQ, Valley Bcstg. Co., Box 44169, Las Vegas, NV 89116 (KVBC Ch. 3 Las Vegas)—lat. 35° 14' 58", long. 114° 44' 34".
- Laughlin**—K53DG, Clark County School District, Courthouse Annex, 2832 E. Flamingo, Las Vegas, NV 89121 (KLVX Ch. 10 Las Vegas)—100-w, lat. 35° 14' 58", long. 114° 44' 34".
- Logandale**—See K54CJ, Overton.
- Logandale**—See K66CB, Overton.
- Lovelock**—K30DS, Pershing County TV Tax District, Box 217, Lovelock, NV 89419 (KOLO-TV Ch. 8 Reno)—lat. 40° 07' 05", long. 118° 43' 38".
- Lovelock**—K34BL, Page Enterprises Inc., 4920 Brookside Court, Reno, NV 89502 (KAME-TV Ch. 21 Reno)—100-w, lat. 40° 07' 05", long. 118° 43' 38".
- Lovelock**—K60DM, Pershing County TV Tax District, Box 217, Lovelock, NV 89419 (KTVN Ch. 2 Reno)—100-w, lat. 40° 11' 06", long. 118° 23' 42". Requests CP for change to lat. 40° 07' 05", long. 118° 43' 38". BLTT-88090618.
- Lovelock**—K65DP, Pershing County TV Tax District, Box 217, Lovelock, NV 89419 (KRNK Ch. 4 Reno)—lat. 40° 11' 06", long. 118° 23' 42". Requests CP for change to lat. 40° 07' 05", long. 118° 43' 38". BPTT-9104298W.
- Lund & Preston**—K08CB, White Pine Television District No. 1, Box 704, Ely, NV 89301 (KTVX Ch. 4 Salt Lake City, UT)—10-w, lat. 39° 14' 59", long. 114° 59' 59".
- Lund & Preston**—K108U, White Pine Television District No. 1, Box 704, Ely, NV 89301 (KUTV Ch. 2 Salt Lake City, UT)—10-w, lat. 39° 14' 59", long. 114° 59' 59".
- Lund & Preston**—K12DE, White Pine Television District No. 1, Box 704, Ely, NV 89301 (KSL-TV Ch. 5 Salt Lake City, UT)—10-w, lat. 39° 13' 40", long. 114° 58' 30".
- Lund & Preston**—K49AM, White Pine Television District No. 1, Box 704, Ely, NV 89301 (KLVX Ch. 10 Las Vegas)—100-w, lat. 39° 13' 40", long. 114° 58' 30".
- Lund & Preston**—K53AN, White Pine Television District No. 1, Box 704, Ely, NV 89301 (KLAS-TV Ch. 8 Las Vegas)—20-w, lat. 39° 13' 40", long. 114° 58' 30".
- Luning**—See K05AF, Mina.
- Luning**—See K10GT, Mina.
- Luning**—See K57FU, Mina.
- Luning**—See K59EH, Mina.
- Luning**—See K67CF, Mina.
- Manhattan**—K06KQ, County of Nye, Box 153, Tonopah, NV 89049 (KOLO-TV Ch. 8 Reno)—10-w, lat. 38° 32' 16", long. 117° 03' 57".
- Manhattan**—K10LQ, County of Nye, Box 153, Tonopah, NV 89049 (KTVN Ch. 2 Reno)—10-w, lat. 38° 32' 16", long. 117° 03' 57".
- Manhattan**—K12MW, County of Nye, Box 153, Tonopah, NV 89049 (KRNK Ch. 4 Reno)—10-w, lat. 38° 32' 16", long. 117° 03' 57".
- Mason**—See K40DV, Yerington.
- McDermitt**—K48EB, Quinn River TV Maintenance District, Humboldt County Courthouse, Winnemucca, NV 89445 (KBCI-TV Ch. 2 Boise, ID)—5-w, lat. 41° 10' 43", long. 117° 44' 19".
- ***McDermitt**—K50CZ, Humboldt County Rural TV District, Humboldt County Courthouse, Winnemucca, NV 89445 (KAID Ch. 4 Boise, ID)—20-w, lat. 42° 10' 43", long. 117° 44' 19".
- McDermitt**—K52DV, Quinn River TV Maintenance District, Humboldt County Courthouse, Winnemucca, NV 89445 (KVI Ch. 6 Nampa-Boise-Caldwell, ID)—5-w, lat. 42° 10' 43", long. 117° 44' 19".
- McDermitt**—K54DQ, Humboldt County Rural TV District, Humboldt County Courthouse, Winnemucca, NV 89445 (KTVB Ch. 7 Boise, ID)—10-w, lat. 42° 04' 10", long. 117° 40' 00". Holds CP for change to lat. 42° 10' 43", long. 117° 44' 19". BPTT-9104298R.
- ***McDermitt**—K58DZ, Humboldt County Rural TV District, Humboldt County Courthouse, Winnemucca, NV 89445 (KTRV Ch. 12 Nampa-Boise-Caldwell, ID)—20-w, lat. 42° 10' 43", long. 117° 44' 19".
- ***McDermitt**—K62EL, Humboldt County Rural TV District, Humboldt County Courthouse, Winnemucca, NV 89445—20-w, lat. 40° 10' 42", long. 117° 44' 18".
- McGill**—See K03DN, Ely.
- McGill**—See K13NR, Ely.
- McGill**—See K07DU, Murray Canyon.
- McGill**—See K09EA, Murray Canyon.
- McGill**—See K11EE, Murray Canyon.
- McGill**—See K56AC, Murray Canyon.
- McGill**—See K58BC, Ely.
- Mercury**—K06CR, Herschel C. McKenzie, 4201 El Jardin, Las Vegas, NV 89102 (KTVN Ch. 2 Reno; KTNV Ch. 13 Las Vegas)—1-w, lat. 36° 37' 59", long. 115° 58' 52".
- Mercury**—K10EI, Herschel C. McKenzie, 4201 El Jardin, Las Vegas, NV 89102 (KVBC Ch. 3 Las Vegas)—1-w, lat. 36° 37' 59", long. 115° 58' 52".
- Mercury**—K12DS, Herschel C. McKenzie, 4201 El Jardin, Las Vegas, NV 89102 (KLAS-TV Ch. 8 Las Vegas)—1-w, lat. 36° 37' 59", long. 115° 58' 52".
- ***Mercury**—K41CR, Communications Engineering Inc., 3610 S. Highland Dr., Las Vegas, NV 89103 (KRLR Ch. 21 Las Vegas)—10-w, lat. 36° 37' 58", long. 115° 58' 40".
- Mercury**—K54BO, Advanced Mobilecomm of Nevada Inc., 82 Devonshire St., L7A, Boston, MA 02109 (KRLR Ch. 21 Las Vegas)—0-w, lat. 36° 19' 07", long. 115° 34' 28". Note: Licensed as LPTV.
- Mercury & Area 6 Compound of ERDA Test Site**—K45AA, Advanced Mobilecomm of Nevada Inc., 82 Devonshire St., L7A, Boston, MA 02109 (KTVN Ch. 2 Reno; KTNV Ch. 13 Las Vegas)—100-w, lat. 36° 19' 07", long. 115° 34' 28".
- Mercury & Area 23 Compound of ERDA Test Site**—K02IE, Advanced Mobilecomm of Nevada Inc., 82 Devonshire St., L7A, Boston, MA 02109 (KVBC Ch. 3 Las Vegas)—10-w, lat. 36° 37' 58", long. 115° 58' 40".
- Mercury & Area 23 Compound of ERDA Test Site**—K04IM, Advanced Mobilecomm of Nevada Inc., 82 Devonshire St., L7A, Boston, MA 02109 (KLAS-TV Ch. 8 Las Vegas)—10-w, lat. 36° 37' 58", long. 115° 58' 40".
- Mercury & Area 23 Compound of ERDA Test Site**—K06IT, Advanced Mobilecomm of Nevada Inc., 82 Devonshire St., L7A, Boston, MA 02109 (KTNV Ch. 13 Las Vegas)—10-w, lat. 36° 37' 58", long. 115° 58' 40".
- Mercury & Area 51 Compound of ERDA Test Site**—K06IU, Advanced Mobilecomm of Nevada Inc., 82 Devonshire St., L7A, Boston, MA 02109 (KVBC Ch. 3 Las Vegas)—10-w, lat. 37° 12' 19", long. 115° 50' 23".
- Mercury & Area 51 Compound of ERDA Test Site**—K09MV, Advanced Mobilecomm of Nevada Inc., 82 Devonshire St., L7A, Boston, MA 02109 (KLAS-TV Ch. 8 Las Vegas)—10-w, lat. 37° 12' 19", long. 115° 50' 23".
- Mercury & Area 51 Compound of ERDA Test Site**—K11NI, Advanced Mobilecomm of Nevada Inc., 82 Devonshire St., L7A, Boston, MA 02109 (KTNV Ch. 13 Las Vegas)—10-w, lat. 37° 12' 19", long. 115° 50' 23".
- Mercury & Area 6 Compound of ERDA Test Site**—K48AB, Advanced Mobilecomm of Nevada Inc., 82 Devonshire St., L7A, Boston, MA 02109 (KLAS-TV Ch. 8 Las Vegas)—100-w, lat. 36° 19' 07", long. 115° 34' 28".
- Mercury & Area 6 Compound of ERDA Test Site**—K52AC, Advanced Mobilecomm of Nevada Inc., 82 Devonshire St., L7A, Boston, MA 02109 (KVBC Ch. 3 Las Vegas)—100-w, lat. 36° 19' 07", long. 115° 34' 28".
- Mesquite & Gunlock/Veyo, UT**—K45AI, MB Broadcasting, 95 E. Tabernacle St., St. George, UT 84770 (K55DL Ch. 55 St. George/Washington/Santa Clara, UT)—cG100-w, lat. 37° 09' 22", long. 113° 52' 10". Note: Licensed as LPTV.
- Mesquite (Virgin Valley)**—K02FN, Clark County School District, Courthouse Annex, 2832 E. Flamingo, Las Vegas, NV 89121 (KLVX Ch. 10 Las Vegas)—10-w, lat. 36° 48' 36", long. 114° 04' 39".
- Metropolis**—See K58BR, Wells.
- Mina & Luning**—K05AF, Mineral TV District 1, Box 1485, Hawthorne, NV 89415 (KOLO-TV Ch. 8 Reno)—1-w, lat. 38° 24' 45", long. 118° 03' 55".
- Mina & Luning**—K10GT, Mineral TV District 1, Box 1485, Hawthorne, NV 89415 (KTVN Ch. 2 Reno)—10-w, lat. 38° 23' 40", long. 118° 03' 00".
- Mina & Luning**—K57FU, Mineral TV District 1, Box 1485, Hawthorne, NV 89415 (KAME-TV Ch. 21 Reno)—20-w, lat. 38° 23' 40", long. 118° 03' 00".
- Mina & Luning**—K59EH, Mineral TV District 1, Box 1485, Hawthorne, NV 89415 (KRNK Ch. 4 Reno)—3-w, lat. 38° 23' 40", long. 118° 03' 00".
- Mina & Luning**—K67CF, Mineral TV District 1, Box 1485, Hawthorne, NV 89415 (KQED Ch. 9 San Francisco, CA)—20-w, lat. 38° 23' 40", long. 118° 03' 00".
- Moapa**—See K54CJ, Overton.
- Moapa**—See K66CB, Overton.
- Moapa Valley**—See K02FJ, Overton.
- Mountain City**—K09KU, Mountain City TV Assn. Inc., Mountain City, NV 89831 (KBCI-TV Ch. 2 Boise, ID)—1-w, lat. 41° 48' 16", long. 115° 59' 27".
- Mountain City**—K11PE, Mountain City TV Assn. Inc., Mountain City, NV 89831 (KVI Ch. 6 Nampa-Boise-Caldwell, ID)—1-w, lat. 41° 48' 16", long. 115° 59' 27".
- Mountain City**—K13LJ, Mountain City TV Assn. Inc., Mountain City, NV 89831 (KTVB Ch. 7 Boise, ID)—1-w, lat. 41° 48' 16", long. 115° 59' 27".
- Muddy River**—See K07IJ, Overton.
- Muddy River**—See K09IT, Overton.
- Muddy River**—See K11JL, Overton.
- Muddy River**—See K64CQ, Overton.
- Murray Canyon & Campton St. area in Ely & McGill**—K56AC, White Pine Television District No. 1, Box 704, Ely, NV 89301 (KLAS-TV Ch. 8 Las Vegas)—100-w, lat. 39° 15' 48", long. 114° 53' 36".
- Murray Canyon, Ely (Campton St. area) & McGill**—K07DU, White Pine Television District No. 1, Box 704, Ely, NV 89301 (KUTV Ch. 2 Salt Lake City, UT)—10-w, lat. 39° 15' 48", long. 114° 53' 36".
- Murray Canyon, Ely (Campton St. area) & McGill**—K09EA, White Pine Television District No. 1, Box 704, Ely, NV 89301 (KUTV Ch. 2 Salt Lake City, UT)—10-w, lat. 39° 15' 48", long. 114° 53' 36".
- Murray Canyon, Ely (Campton St. area) & McGill**—K11EE, White Pine Television District No. 1, Box 704, Ely, NV 89301 (KSL-TV Ch. 5 Salt Lake City, UT)—10-w, lat. 39° 15' 48", long. 114° 53' 36".
- Nevada Test Site**—K31CC, Communications Engineering Inc., 3610 S. Highland Dr., Las Vegas, NV 89103 (KBLR Ch. 39 Paradise)—100-w, lat. 37° 12' 47", long. 116° 19' 22". Note: Licensed as LPTV.
- Nevada Test Site**—K35AA, Advanced Mobilecomm of Nevada Inc., 82 Devonshire St., L7A, Boston, MA 02109 (KTVN Ch. 2

- Reno; KTNV Ch. 13 Las Vegas)—338-w, lat. 37° 12' 47", long. 116° 19' 22".
- Nevada Test Site—K38AA**, Advanced Mobilecomm of Nevada Inc., 82 Devonshire St. L7A, Boston, MA 02109 (KLAS-TV Ch. 8 Las Vegas)—342-w, lat. 37° 12' 47", long. 116° 19' 22".
- Nevada Test Site—K41AA**, Advanced Mobilecomm of Nevada Inc., 82 Devonshire St. L7A, Boston, MA 02109 (KVBC Ch. 3 Las Vegas)—100-w, lat. 37° 12' 47", long. 116° 19' 22".
- Nevada Test Site—K72BP**, Herschel C. McKenzie, 4201 El Jardin, Las Vegas, NV 89102—lat. 36° 19' 05", long. 115° 34' 44".
- Nevada Test Site—K76BI**, Herschel C. McKenzie, 4201 El Jardin, Las Vegas, NV 89102—lat. 36° 19' 05", long. 115° 34' 44".
- North Shore Lake Tahoe—K50CM**, Circle L Inc., Box 7160, Reno, NV 89510 (KRNK Ch. 4 Reno)—100-w, lat. 39° 18' 47", long. 119° 53' 00".
- North Stoptoe Valley—K61AQ**, White Pine TV District No. 1, Box 704, Ely, NV 89301 (KSL-TV Ch. 5 Salt Lake City, UT)—100-w, lat. 40° 19' 22", long. 114° 33' 39".
- Oasis Valley—K090B**, Beatty Town Advisory Council, Box 837, Beatty, NV 89003 (KLAS-TV Ch. 8 Las Vegas)—10-w, lat. 36° 52' 40", long. 116° 40' 30".
- Oasis Valley—K110Q**, Beatty Town Advisory Council, Box 837, Beatty, NV 89003 (KVBC Ch. 3 Las Vegas)—10-w, lat. 36° 52' 40", long. 116° 40' 30".
- Oasis Valley—K13PK**, Beatty Town Advisory Council, Box 837, Beatty, NV 89003 (KTNV Ch. 13 Las Vegas)—10-w, lat. 36° 52' 40", long. 116° 40' 30".
- Orovada—K06CT**, Quinn River TV Maintenance District, Humboldt County Courthouse, Winnemucca, NV 89445 (KBCI-TV Ch. 2 Boise, ID)—5-w, lat. 41° 38' 59", long. 117° 43' 14".
- Orovada—K13EN**, Quinn River TV Maintenance District, Humboldt County Courthouse, Winnemucca, NV 89445 (KTVB Ch. 7 Boise, ID)—5-w, lat. 41° 34' 37", long. 117° 42' 00". Holds CP for change to lat. 41° 38' 59", long. 117° 43' 14".
- Orovada, Bottle Creek & Kings River—K60AP**, Quinn River TV Maintenance District, 303 Sage Heights, Winnemucca, NV 89445 (KOLD-TV Ch. 8 Reno)—100-w, lat. 41° 31' 36", long. 118° 03' 30".
- Overton & upper Muddy River area—K07LJ**, Moapa Valley TV Maintenance District, Box 553, Overton, NV 89040 (KTNV Ch. 13 Las Vegas)—1-w, lat. 36° 40' 54", long. 114° 31' 21".
- Overton & upper Muddy River area—K09IT**, Moapa Valley TV Maintenance District, Box 553, Overton, NV 89040 (KLAS-TV Ch. 8 Las Vegas)—1-w, lat. 36° 40' 54", long. 114° 31' 21".
- Overton & upper Muddy River area—K11JL**, Moapa Valley TV Maintenance District, Box 553, Overton, NV 89040 (KVBC Ch. 3 Las Vegas)—1-w, lat. 36° 40' 54", long. 114° 31' 21".
- Overton & upper Muddy River area—K64CQ**, Moapa Valley TV Maintenance District, Box 553, Overton, NV 89040 (KVUU-TV Ch. 5 Henderson-Las Vegas)—1-w, lat. 36° 40' 54", long. 114° 31' 21".
- Overton (Moapa Valley)—K02FJ**, Clark County School District, Courthouse Annex, 2832 E. Flamingo, Las Vegas, NV 89121 (KLX Ch. 10 Las Vegas)—10-w, lat. 36° 41' 01", long. 114° 30' 54".
- Overton, Logandale & Moapa area—K54CJ**, Moapa Valley TV Maintenance District, Box 553, Overton, NV 89040 (KSL-TV Ch. 5 Salt Lake City, UT)—20-w, lat. 36° 40' 54", long. 114° 31' 21".
- Overton, Logandale, Glendale & Moapa area—K66CB**, Moapa Valley TV Maintenance District, Box 553, Overton, NV 89040 (KTVX Ch. 4 Salt Lake City, UT)—20-w, lat. 36° 40' 54", long. 114° 31' 21".
- Owyhee—K11LI**, Owyhee TV Assn., Box 97, Owyhee, NV 89832 (KTVB Ch. 7 Boise, ID)—1-w, lat. 41° 52' 24", long. 116° 07' 36".
- Owyhee—K13LQ**, Owyhee TV Assn., Box 97, Owyhee, NV 89832 (KBCI-TV Ch. 2 Boise, ID)—1-w, lat. 41° 52' 24", long. 116° 07' 36".
- *Pahrump—K17CL**, Town of Pahrump, Box 3140, Pahrump, NV 89041—lat. 36° 12' 17", long. 115° 57' 50".
- Pahrump—K19BU**, Town of Pahrump, Box 3140, Pahrump, NV 89041 (KVUU-TV Ch. 5 Henderson-Las Vegas)—100-w, lat. 36° 12' 17", long. 115° 57' 50".
- Pahrump—K24BY**, Town of Pahrump, Box 3140, Pahrump, NV 89041 (KVBC Ch. 3 Las Vegas)—100-w, lat. 36° 12' 17", long. 115° 57' 50".
- Pahrump—K28CS**, Town of Pahrump, Box 3140, Pahrump, NV 89041 (KTNV Ch. 13 Las Vegas)—100-w, lat. 36° 12' 17", long. 115° 57' 50".
- Pahrump—K36BQ**, Town of Pahrump, Box 283, Pahrump, NV 89041 (KTNV Ch. 13 Las Vegas)—100-w, lat. 36° 12' 17", long. 115° 57' 50".
- *Pahrump—K41CQ**, Town of Pahrump, Box 283, Pahrump, NV 89041—lat. 36° 12' 17", long. 115° 57' 50".
- Pahrump—K42AA**, Advanced Mobilecomm of Nevada Inc., 82 Devonshire St., L7A, Boston, MA 02109 (KTNV Ch. 13 Las Vegas)—100-w, lat. 35° 58' 04", long. 115° 30' 03".
- Pahrump—K44AA**, Advanced Mobilecomm of Nevada Inc., 82 Devonshire St., L7A, Boston, MA 02109 (KVBC Ch. 3 Las Vegas)—100-w, lat. 35° 58' 04", long. 115° 30' 03".
- *Pahrump—K46CK**, Town of Pahrump, Box 283, Pahrump, NV 89041—lat. 36° 12' 17", long. 115° 57' 50".
- Pahrump—K49AB**, Advanced Mobilecomm of Nevada Inc., 82 Devonshire St., L7A, Boston, MA 02109 (KLAS-TV Ch. 8 Las Vegas)—100-w, lat. 35° 58' 04", long. 115° 30' 03".
- Pahrump—K51AC**, Advanced Mobilecomm of Nevada Inc., 82 Devonshire St., L7A, Boston, MA 02109 (KVUU-TV Ch. 5 Henderson-Las Vegas; KRLR Ch. 21 Las Vegas)—100-w, lat. 35° 58' 04", long. 115° 30' 03".
- Pahrump—K53AE**, Advanced Mobilecomm of Nevada Inc., 82 Devonshire St., L7A, Boston, MA 02109 (KLX Ch. 10 Las Vegas)—0-w, lat. 35° 58' 04", long. 115° 30' 03".
- Pahrump (northern portion)—K06JP**, Advanced Mobilecomm of Nevada Inc., 82 Devonshire St., L7A, Boston, MA 02109 (KLX Ch. 10 Las Vegas)—10-w, lat. 36° 16' 15", long. 116° 02' 05".
- Pahrump (northern portion)—K07PN**, Advanced Mobilecomm of Nevada Inc., 82 Devonshire St., L7A, Boston, MA 02109 (KLAS-TV Ch. 8 Las Vegas)—10-w, lat. 36° 16' 15", long. 116° 02' 05".
- Pahrump (northern portion)—K09OE**, Advanced Mobilecomm of Nevada Inc., 82 Devonshire St., L7A, Boston, MA 02109 (KLAS-TV Ch. 8 Las Vegas)—10-w, lat. 36° 16' 15", long. 116° 02' 05".
- Pahrump (northern portion)—K11DV**, Advanced Mobilecomm of Nevada Inc., 82 Devonshire St., L7A, Boston, MA 02109 (KVBC Ch. 3 Las Vegas)—10-w, lat. 36° 14' 57", long. 116° 03' 24".
- Pahrump (northern portion)—K13PQ**, Advanced Mobilecomm of Nevada Inc., 82 Devonshire St., L7A, Boston, MA 02109 (KTNV Ch. 13 Las Vegas)—10-w, lat. 36° 14' 57", long. 116° 03' 24".
- Panaca—K04HF**, Lincoln County TV District 1, Box 216, Pioche, NV 89043 (KTNV Ch. 13 Las Vegas)—1-w, lat. 37° 27' 20", long. 114° 28' 20".
- Panaca—K06DM**, Lincoln County TV District 1, Box 216, Pioche, NV 89043 (KLAS-TV Ch. 8 Las Vegas)—1-w, lat. 37° 27' 39", long. 114° 28' 20". Requests CP for change to lat. 37° 27' 33", long. 114° 27' 59". BPTV-930402YS.
- Panaca—K07CM**, Lincoln County TV District 1, Box 216, Pioche, NV 89043 (KVBC Ch. 3 Las Vegas)—1-w, lat. 37° 27' 39", long. 114° 28' 20". Requests CP for change to lat. 37° 27' 33", long. 114° 27' 59". BPTV-930402YM.
- Panaca—K43DS**, California-Oregon Bcstg. Inc., Box 5M, Medford, OR 97501 (KVUU-TV Ch. 5 Henderson-Las Vegas)—20-w, lat. 37° 47' 33", long. 114° 25' 02".
- Panaca—K55AD**, White Pine Television District No. 1, Box 704, Ely, NV 89301 (KLX Ch. 10 Las Vegas)—100-w, lat. 37° 27' 20", long. 114° 28' 20".
- Panaca—K61AW**, Lincoln County TV District 1, Box 216, Pioche, NV 89043 (KVUU-TV Ch. 5 Henderson-Las Vegas)—100-w, lat. 37° 27' 39", long. 114° 28' 20".
- Paradise Valley—K09MM**, Humboldt County TV Maintenance Board, Humboldt County Courthouse, Winnemucca, NV 89445 (KBCI-TV Ch. 2 Boise, ID)—5-w, lat. 41° 40' 00", long. 117° 34' 00".
- Paradise Valley—K11MU**, Humboldt County TV Maintenance Board, Humboldt County Courthouse, Winnemucca, NV 89445 (KTVB Ch. 7 Boise, ID)—5-w, lat. 41° 40' 00", long. 117° 34' 00".
- Paradise Valley—See K59DS**, Golconda.
- Paradise Valley—See K61DJ**, Golconda.
- Paradise Valley—See K64AD**, Golconda.
- Paradise Valley—See K67FU**, Golconda.
- Pioche—K03CM**, Lincoln County TV District 1, Box 216, Pioche, NV 89043 (KVBC Ch. 3 Las Vegas)—1-w, lat. 37° 55' 20", long. 114° 27' 03".
- Pioche—K09FJ**, Lincoln County TV District 1, Box 216, Pioche, NV 89043 (KLAS-TV Ch. 8 Las Vegas)—1-w, lat. 37° 55' 20", long. 114° 27' 03".
- Pioche—K11IV**, Lincoln County TV District 1, Box 216, Pioche, NV 89043 (KTNV Ch. 13 Las Vegas)—1-w, lat. 37° 55' 20", long. 114° 27' 03".
- Pioche—K13PU**, Lincoln County TV District 1, Box 216, Pioche, NV 89043 (KVUU-TV Ch. 5 Henderson-Las Vegas)—1-w, lat. 37° 55' 20", long. 114° 27' 03".
- *Pioche—K45AD**, Lincoln County TV District 1, Box 216, Pioche, NV 89043 (KLX Ch. 10 Las Vegas)—1-w, lat. 37° 55' 20", long. 114° 27' 03".
- Preston—See K08CB**, Lund.
- Preston—See K10BU**, Lund.
- Preston—See K12DE**, Lund.
- Preston—See K49AM**, Lund.
- Preston—See K53AN**, Lund.
- Quinn River Crossing—See K10HJ**, Kings River Crossing.
- Quinn River/Denio—K69BJ**, Humboldt County TV Maintenance Board, 25 W. 4th St., Winnemucca, NV 89445 (KOLD-TV Ch. 8 Reno)—20-w, lat. 41° 48' 40", long. 118° 27' 30". Holds CP for change to lat. 41° 50' 50", long. 118° 35' 20". BPTT-920211BF.
- Railroad Valley—See K07QR**, Duckwater.
- Railroad Valley—See K12MT**, Duckwater.
- Railroad Valley—See K55CR**, Duckwater.
- Railroad Valley—See K63CH**, Eureka.
- Railroad Valley—See K66BU**, Duckwater.
- Ranier Mesa—K03BW**, Herschel C. McKenzie, 4201 El Jardin, Las Vegas, NV 89102 (KLAS-TV Ch. 8 Las Vegas)—1-w, lat. 37° 15' 59", long. 116° 07' 17".
- Ranier Mesa—K10EH**, Herschel C. McKenzie, 4201 El Jardin, Las Vegas, NV 89102 (KVBC Ch. 3 Las Vegas)—1-w, lat. 37° 15' 59", long. 116° 07' 17".
- Ranier Mesa—K12DT**, Herschel C. McKenzie, 4201 El Jardin, Las Vegas, NV 89102 (KTNV Ch. 13 Las Vegas)—1-w, lat. 37° 15' 59", long. 116° 07' 17".
- Rattlesnake Flats—See K35AX**, Hawthorne.
- Redhouse—See K63BH**, Valmy.
- Redhouse—See K65BL**, Valmy.
- Redhouse—See K69CC**, Valmy.
- Reno—K55DP**, Galaxy Bcstg. Inc., Suite 20, 600 S. Rock Blvd., Reno, NV 89502—1000-w, lat. 39° 35' 03", long. 119° 48'

Translators—Nevada

06°. Requests CP for change to lat. 39° 35' 03", long. 119° 47' 52". BPTT-930402WG.

Reno (shadow area)—K11JN, Donrey of Nevada Inc., Box 10000, 4850 Ampere Dr., Reno, NV 89510—100-w, lat. 39° 31' 32", long. 119° 48' 56".

***Round Mountain**—K090G, Smokey Valley TV District, Box 47, Round Mountain, NV 89045 (KTVN Ch. 2 Reno)—10-w, lat. 38° 42' 39", long. 117° 04' 22".

***Round Mountain**—K110T, Smokey Valley TV District, Box 47, Round Mountain, NV 89045 (KRNK Ch. 4 Reno)—10-w, lat. 38° 42' 39", long. 117° 04' 22".

Round Mountain—K13PR, Smokey Valley TV District, Box 47, Round Mountain, NV 89045 (KOLO-TV Ch. 8 Reno)—10-w, lat. 38° 42' 39", long. 117° 04' 22".

Ruth—K03DS, White Pine Television District No. 1, Box 704, Ely, NV 89301 (KLAS-TV Ch. 8 Las Vegas)—1-w, lat. 39° 16' 22", long. 114° 59' 45".

Ruth—K07DV, White Pine Television District No. 1, Box 704, Ely, NV 89301 (KTVX Ch. 4 Salt Lake City, UT)—1-w, lat. 39° 16' 22", long. 114° 59' 45".

Ruth—K09DW, White Pine Television District No. 1, Box 704, Ely, NV 89301 (KUTV Ch. 2 Salt Lake City, UT)—1-w, lat. 39° 16' 22", long. 114° 59' 45".

Ruth—K11ED, White Pine Television District No. 1, Box 704, Ely, NV 89301 (KSL-TV Ch. 5 Salt Lake City, UT)—1-w, lat. 39° 16' 22", long. 114° 59' 45".

Ruth—K13NQ, White Pine Television District No. 1, Box 704, Ely, NV 89301 (KLVX Ch. 10 Las Vegas)—1-w, lat. 39° 16' 22", long. 114° 59' 45".

Ryndon & Starr Valley—K02KS, Elko TV District, Box 456, Elko, NV 89801 (KOLO-TV Ch. 8 Reno)—1-w, lat. 41° 01' 20", long. 115° 11' 40".

Sandy Valley—K238S, Clark County School District, 4210 Channel 10 Dr., Las Vegas, NV 89119 (KLVX Ch. 10 Las Vegas)—100-w, lat. 35° 53' 36", long. 115° 29' 39".

Schurz—K32CQ, Walker River Paiute Tribe, Walker River Reservation, Schurz, NV 89427 (KOLO-TV Ch. 8 Reno)—lat. 38° 57' 58", long. 118° 53' 21".

Schurz—K34BX, Walker River Paiute Tribe, Walker River Reservation, Schurz, NV 89427 (KTVN Ch. 2 Reno)—20-w, lat. 38° 57' 58", long. 118° 53' 21".

Schurz—K46CC, Walker River Paiute Tribe, Walker River Reservation, Schurz, NV 89427 (KTVN Ch. 2 Reno)—5-w, lat. 38° 57' 58", long. 118° 53' 21". Note: Licensed as LPTV.

Schurz—K58CY, Walker River Paiute Tribe, Walker River Reservation, Schurz, NV 89427 (KOLO-TV Ch. 8 Reno)—20-w, lat. 38° 57' 58", long. 118° 53' 21".

Schurz—K64CW, Walker River Paiute Tribe, Walker River Reservation, Schurz, NV 89427 (KAME-TV Ch. 21 Reno)—20-w, lat. 38° 57' 58", long. 118° 53' 21".

Searchlight—K02II, County of Clark, Clark Board of Commissioners, Courthouse Annex, Las Vegas, NV (KTVN Ch. 13 Las

Vegas)—1-w, lat. 35° 28' 15", long. 114° 55' 07".

Searchlight—K04IP, County of Clark, Clark Board of Commissioners, 5845 E. Flamingo Rd., Las Vegas, NV 89122 (KLAS-TV Ch. 8 Las Vegas)—1-w, lat. 35° 28' 15", long. 114° 55' 07".

Searchlight—K070F, County of Clark, Clark Board of Commissioners, 5845 E. Flamingo Rd., Las Vegas, NV 89122 (KVBC Ch. 3 Las Vegas)—1-w, lat. 35° 28' 15", long. 114° 55' 07".

Silver Peak—K05BV, Silver Peak TV District, Box 786, Silver Peak, NV 89047 (KOLO-TV Ch. 8 Reno)—1-w, lat. 37° 42' 40", long. 117° 48' 12".

***Silver Peak**—K11NG, Silver Peak TV District, Box 786, Silver Peak, NV 89047 (KTVN Ch. 2 Reno)—1-w, lat. 37° 43' 40", long. 117° 22' 51".

***Silver Peak**—K13OA, Silver Peak TV District, Box 786, Silver Peak, NV 89047 (KRNK Ch. 4 Reno)—1-w, lat. 37° 43' 40", long. 117° 22' 51".

Silver Peak—K63EY, Silver Peak TV District, Box 786, Silver Peak, NV 89047 (KNPB Ch. 5 Reno)—1-w, lat. 37° 43' 40", long. 117° 22' 51". Holds CP for change to 1-w. BPTT-880617NP.

Silver Peak—K67FW, Silver Peak TV District, Box 786, Silver Peak, NV 89047—lat. 37° 43' 40", long. 117° 22' 51". Requests change of primary station to KAME-TV Ch. 21 Reno. Holds CP for change to 10-w. BPTT-880617NQ.

Silver Springs—K29BN, Sarkes Tarzian Inc., Box 7220, 4925 Energy Way, Reno, NV 89502 (KTVN Ch. 2 Reno)—1-w, lat. 39° 29' 04", long. 119° 17' 59".

Silver Springs—K31BM, Lyon County, 34 S. Main St., Yerington, NV 89447 (KRNK Ch. 4 Reno)—1-w, lat. 39° 29' 04", long. 119° 17' 59".

Silver Springs—K67ET, Page Enterprises Inc., 4920 Brookside Court, Reno, NV 89502 (KAME-TV Ch. 21 Reno)—100-w, lat. 39° 29' 04", long. 119° 17' 59".

Smith—K10HQ, Lyon County, 34 S. Main St., Yerington, NV 89447 (KRNK Ch. 4 Reno)—lat. 38° 41' 08", long. 119° 11' 06".

Smith—K12IT, Lyon County, 34 S. Main St., Yerington, NV 89447 (KTVN Ch. 2 Reno)—lat. 38° 41' 08", long. 119° 11' 06".

Smith—K24CA, Smith Valley Rotary Club, Walker Community Box 37, Coleville, CA (KTVN Ch. 2 Reno)—5-w, lat. 38° 41' 08", long. 119° 11' 06".

Smith—K30BT, Smith Valley Rotary Club, Walker Community Box 37, Coleville, CA (KRNK Ch. 4 Reno)—10-w, lat. 38° 41' 08", long. 119° 11' 06".

Smith & Smith Valley—K05GO, Smith Valley Rotary Club, Walker Community Box 37, Coleville, CA (KOLO-TV Ch. 8 Reno)—10-w, lat. 38° 41' 08", long. 119° 11' 06".

Smith Valley—See K05GO, Smith.

Smokey Valley—K05CO, Smokey Valley TV District, Box 47, Round Mountain, NV

89045 (KOLO-TV Ch. 8 Reno)—10-w, lat. 38° 42' 30", long. 117° 04' 52".

Smokey Valley—K62AX, Regents of the University of New Mexico, Carver Station, Round Mountain, NV 89045 (KTVN Ch. 2 Reno)—10-w, lat. 38° 39' 30", long. 117° 00' 50".

Smokey Valley—K66BJ, Smokey Valley TV District, Box 47, Round Mountain, NV 89045 (KRNK Ch. 4 Reno)—1-w, lat. 38° 39' 30", long. 117° 00' 50".

Smokey Valley—K64BA, Smokey Valley TV District, Box 47, Round Mountain, NV 89045—lat. 38° 39' 30", long. 117° 00' 50".

Spanish Spring—See K42DS, Walker Lake.

Spring Creek Mobile Home Park—K12MS, Elko TV District, Box 456, Elko, NV 89801 (KTVB Ch. 7 Boise, ID)—1-w, lat. 40° 49' 16", long. 115° 42' 04".

Starr Valley—See K02KS, Ryndon.

Starr Valley—K04JR, Elko TV District, Box 456, Elko, NV 89801 (KTVB Ch. 7 Boise, ID)—10-w, lat. 41° 01' 20", long. 115° 11' 40".

Starr Valley—See K69GN, Elko.

***Stead & Lawton**—K49CK, Donald E. Pray, 900 Oneok Place, Tulsa, OK 74103 (KOLO-TV Ch. 8 Reno)—100-w, lat. 39° 35' 12", long. 119° 55' 52".

Stone Cabin Valley—See K09JC, Hot Creek Valley.

Tuscarora—K04HJ, Tuscarora TV, Box 12, Tuscarora, NV 89834 (KBCI-TV Ch. 2 Boise, ID)—10-w, lat. 41° 16' 33", long. 116° 04' 51".

Tuscarora—K13PC, Sarkes Tarzian Inc., Box 12, Tuscarora, NV 89834 (KTVN Ch. 2 Reno)—10-w, lat. 41° 16' 33", long. 116° 04' 51".

Ursine—K02EG, Lincoln County TV District 1, Box 216, Pioche, NV 89043 (KVBC Ch. 3 Las Vegas)—1-w, lat. 37° 59' 00", long. 114° 13' 20".

Ursine—K09FK, Lincoln County TV District 1, Box 216, Pioche, NV 89043 (KLAS-TV Ch. 8 Las Vegas)—1-w, lat. 37° 59' 00", long. 114° 13' 20".

Ursine—K110W, Lincoln County TV District 1, Box 216, Pioche, NV 89043 (KVVU-TV Ch. 5 Henderson-Las Vegas)—1-w, lat. 37° 59' 00", long. 114° 13' 20".

Ursine—K13LU, Lincoln County TV District 1, Box 216, Pioche, NV 89043 (KTVN Ch. 13 Las Vegas)—1-w, lat. 37° 59' 00", long. 114° 13' 20".

Ursine—K50DA, Lincoln County TV District 1, Box 216, Pioche, NV 89043 (KLVX Ch. 10 Las Vegas)—10-w, lat. 37° 59' 00", long. 114° 13' 20".

Valmy & Redhouse area—K63BH, Humboldt County TV Maintenance Board, Humboldt County Courthouse, Winnemucca, NV 89445 (KRNK Ch. 4 Reno)—100-w, lat. 40° 56' 24", long. 117° 23' 36".

Valmy & Redhouse area—K65BL, Humboldt County TV Maintenance Board, Humboldt County Courthouse, Winnemucca,

NV 89445 (KOLO-TV Ch. 8 Reno)—100-w, lat. 40° 56' 24", long. 117° 23' 36".

Valmy & Redhouse area—K69CC, Humboldt County TV Maintenance Board, Humboldt County Courthouse, Winnemucca, NV 89445 (KTVN Ch. 2 Reno)—100-w, lat. 40° 56' 24", long. 117° 23' 36".

Verdi—K06GB, Washoe County TV Tax District, Box 177, Verdi, NV 89439 (KOLO-TV Ch. 8 Reno)—10-w, lat. 39° 34' 38", long. 119° 56' 19".

***Verdi**—K15CT, Channel 5 Public Bcstg. Inc., No. 106, U. of Nevada-Reno Education Bldg., Reno, NV 89557 (KNPB Ch. 5 Reno)—10-w, lat. 39° 34' 38", long. 119° 56' 19".

Verdi—K51DJ, Washoe County TV Tax District, Box 177, Verdi, NV 89439 (KRNK Ch. 4 Reno)—100-w, lat. 39° 34' 38", long. 119° 56' 19".

Victoria Mines—K08IY, White Pine Television District No. 1, Box 704, Ely, NV 89301 (KUTV Ch. 2 Salt Lake City, UT)—1-w, lat. 40° 19' 22", long. 114° 33' 39".

Victoria Mines—K10KL, White Pine Television District No. 1, Box 704, Ely, NV 89301 (KTVX Ch. 4 Salt Lake City, UT)—1-w, lat. 40° 19' 22", long. 114° 33' 39".

Victoria Mines—K12KO, White Pine Television District No. 1, Box 704, Ely, NV 89301 (KSL-TV Ch. 5 Salt Lake City, UT)—1-w, lat. 40° 19' 22", long. 114° 33' 39".

Virgin Valley—See K02FN, Mesquite.

***Walker Lake & Spanish Spring**—K42DS, Mineral Television District, Box 400, Hawthorne, NV 89415 (KOLO-TV Ch. 8 Reno)—100-w, lat. 38° 36' 27", long. 118° 34' 28".

Washoe Valley—See K12GW, Carson City.

Washoe Valley—See K52DN, Carson City.

Weed Heights—See K40DV, Yerington.

Weed Heights—K75BD, Lyon County, 34 S. Main St., Yerington, NV 89447 (KRNK Ch. 4 Reno)—20-w, lat. 38° 59' 15", long. 119° 14' 35".

Weed Heights—K78DB, Lyon County, 34 S. Main St., Yerington, NV 89447 (KTVN Ch. 2 Reno)—20-w, lat. 38° 59' 15", long. 119° 14' 35".

Wells—K08IO, Elko TV District, Box 456, Elko, NV 89801 (KTVN Ch. 2 Reno)—1-w, lat. 41° 07' 18", long. 114° 33' 57".

Wells, Metropolis & Clover Valley—K58BR, Elko TV District, Box 456, Elko, NV 89801 (KSTU Ch. 13 Salt Lake City, UT)—100-w, lat. 41° 11' 40", long. 114° 56' 36".

Winnemucca—K07KH, Sarkes Tarzian Inc., Box 7220, 4925 Energy Way, Reno, NV 89502 (KTVN Ch. 2 Reno)—1-w, lat. 41° 00' 31", long. 117° 46' 10".

Winnemucca—K45BJ, Humboldt County TV Maintenance Board, 25 W. 4th St., Winnemucca, NV 89445 (KTVB Ch. 7 Boise, ID)—100-w, lat. 41° 00' 38", long. 117° 45' 40".

New Mexico—Translators

Winnemucca—K47CH, Humboldt County TV Maintenance Board, 25 W. 4th St., Winnemucca, NV 89445 (KOLQ-TV Ch. 8 Reno)—100-w, lat. 41° 00' 38", long. 117° 45' 40".

Winnemucca—K496K, Humboldt County TV Maintenance Board, 25 W. 4th St., Winnemucca, NV 89445 (KBCI-TV Ch. 2 Boise, ID)—100-w, lat. 41° 00' 38", long. 117° 45' 40".

Winnemucca—K51BW, Humboldt County, 25 W. 4th St., Winnemucca, NV 89445 (KTVN Ch. 2 Reno)—100-w, lat. 41° 00' 38", long. 117° 45' 40".

***Winnemucca**—K53BG, Humboldt County TV Maintenance Board, 25 W. 4th St., Winnemucca, NV 89445 (WWOR-TV Ch. 9 New York, NY-Secaucus, NJ)—100-w, lat. 41° 00' 38", long. 117° 45' 40".

Winnemucca—K55CX, Humboldt County TV Maintenance Board, 25 W. 4th St., Winnemucca, NV 89445 (KRWV-TV Ch. 4 Reno)—100-w, lat. 41° 00' 38", long. 117° 45' 40".

Winnemucca—K57CO, Humboldt County, 25 W. 4th St., Winnemucca, NV 89445—lat. 41° 00' 38", long. 117° 45' 40".

Winnemucca—See K59DS, Golconda.

Winnemucca—See K61DJ, Golconda.

Yerington—K06KC, Lyon County, 31 N. Main St., Yerington, NV 89447 (KOLQ-TV Ch. 8 Reno)—10-w, lat. 38° 59' 15", long. 119° 14' 35".

Yerington—K13QS, Lyon County, 31 N. Main St., Yerington, NV 89447 (KRNK-TV Ch. 4 Reno)—10-w, lat. 38° 59' 15", long. 119° 14' 35".

Yerington—K188W, Lyon County, 31 N. Main St., Yerington, NV 89447 (KTVN Ch. 2 Reno)—10-w, lat. 38° 59' 15", long. 119° 14' 35".

Yerington, Weed Heights & Mason—K400V, Lyon County, 31 N. Main St., Yerington, NV 89447 (KAME-TV Ch. 21 Reno)—lat. 38° 59' 15", long. 119° 14' 35". Holds CP for change from Ch. 40 to Ch. 40.. BLTT-870803IB.

YP Ranches—K09LX, Petan Co., Tuscarora, NV 89834 (KBCI-TV Ch. 2 Boise, ID)—5-w, lat. 41° 42' 46", long. 116° 10' 12".

YP Ranches—K13MU, Petan Co., Tuscarora, NV 89834 (KTVB Ch. 7 Boise, ID)—5-w, lat. 41° 42' 46", long. 116° 10' 12".

Zephyr Cove—See K58AO, Crystal Bay.

New Hampshire

***Berlin**—W27BL, WMUR-TV Inc., Box 9, Manchester, NH 03105 (WMUR-TV Ch. 9 Manchester)—1000-w, lat. 44° 27' 31", long. 71° 10' 17".

Berlin—See W58BY, Conway.

Claremont—W10AC, Claremont TV Inc., 141 Hanover St., Claremont, NH 03743 (WMTW-TV Ch. 8 Portland-Poland Spring, ME)—1-w, lat. 43° 22' 48", long. 72° 22' 04".

Claremont—W12AF, Claremont TV Inc., 141 Hanover St., Claremont, NH 03743

(WCAX-TV Ch. 3 Burlington, VT)—1-w, lat. 43° 22' 48", long. 72° 22' 04".

***Conway & Berlin**—W58BY, Paugus TV Inc., Suite 501, 1 Sundial Ave., Manchester, NH 03103—1000-w, lat. 44° 16' 13", long. 71° 18' 13".

Keene—W58BV, WNNE-TV Inc., Box 1310, White River Junction, IL 05001 (WNNE-TV Ch. 31 Hartford, VT-Hanover, NH)—1000-w, lat. 42° 55' 29", long. 72° 16' 42". Note: Licensed as LPTV.

New Jersey

***Atlantic City**—W34AF, Channel America LPTV Holdings Inc., Suite 804, 24 W. 57th St., New York, NY 10019—100-w, lat. 39° 21' 01", long. 74° 26' 55".

***Belvidere**—W55BS, New Jersey Public Bcstg. Authority, CN777, 1573 Parkside Ave., Trenton, NJ 08625—lat. 40° 46' 15", long. 75° 03' 53".

***Cape May Court House**—W49AT, New Jersey Public Bcstg. Authority, CN777, 1573 Parkside Ave., Trenton, NJ 08625 (WNJS Ch. 23 Camden)—lat. 39° 06' 18", long. 74° 48' 06".

Hackettstown—W49BE, New Jersey Public Bcstg. Authority, CN777, 1573 Parkside Ave., Trenton, NJ 08625 (WNJB Ch. 58 New Brunswick)—694-w, lat. 40° 51' 07", long. 74° 52' 36". Note: Licensed as LPTV.

Mahwah—W44AS, New Jersey Public Bcstg. Authority, CN777, 1573 Parkside Ave., Trenton, NJ 08625 (WNJM Ch. 50 Montclair)—lat. 41° 05' 19", long. 74° 14' 08".

Pittstown—W25BB, New Jersey Public Bcstg. Authority, CN777, 1573 Parkside Ave., Trenton, NJ 08625 (WNJT Ch. 52 Trenton)—lat. 40° 30' 37", long. 74° 57' 29".

***Point Pleasant**—W44BA, New Jersey Public Bcstg. Authority, CN777, 1573 Parkside Ave., Trenton, NJ 08625 (WNJT Ch. 52 Trenton)—1000-w, lat. 40° 10' 17", long. 74° 01' 39".

Sussex—W36AZ, New Jersey Public Bcstg. Authority, CN777, 1573 Parkside Ave., Trenton, NJ 08625 (WNJM Ch. 50 Montclair)—920-w, lat. 41° 08' 37", long. 74° 36' 24".

New Mexico

Abiquiu—K06ME, Abiquiu Valley TV Assn., Box 63, Abiquiu, NM 87501 (KRQE Ch. 13 Albuquerque)—1-w, lat. 36° 10' 52", long. 106° 20' 28".

Abiquiu—K11MH, Abiquiu Valley TV Assn., Box 63, Abiquiu, NM 87501 (KOAT-TV Ch. 7 Albuquerque)—1-w, lat. 36° 10' 52", long. 106° 20' 28".

Abiquiu rural area—K02HU, Abiquiu Valley TV Assn., Box 63, Abiquiu, NM 87501 (KNME-TV Ch. 5 Albuquerque)—1-w, lat. 36° 10' 52", long. 106° 20' 28".

Abiquiu rural area—K09LY, Abiquiu Valley TV Assn., Box 63, Abiquiu, NM 87501 (KOB-TV Ch. 4 Albuquerque)—1-w, lat. 36° 10' 52", long. 106° 20' 28".

Alamogordo—K2980, Prime Time Christian Bcstg. Inc., 2110 S. Main, Roswell,

NM 88201 (KRPV Ch. 27 Roswell)—100-w, lat. 32° 49' 40", long. 105° 52' 47". Note: Licensed as LPTV.

Alamogordo—K36CK, KDBC-TV Ltd. Partnership, Box 1799, El Paso, TX 79999 (KDBC-TV Ch. 4 El Paso, TX)—100-w, lat. 32° 49' 45", long. 105° 53' 15".

Alamogordo—K408P, Marsh Media of El Paso, 4140 Rio Bravo, El Paso, TX 79902 (KVIA-TV Ch. 7 El Paso, TX)—100-w, lat. 32° 49' 47", long. 105° 53' 15".

Alamogordo—K53BM, KGSW-TV Inc., 1377 University Blvd. NE, Albuquerque, NM 87102 (KASA-TV Ch. 2 Santa Fe)—100-w, lat. 32° 49' 45", long. 105° 52' 14". Note: Licensed as LPTV.

Alamogordo—K63CD, Sara Diaz Warren, 6200 Valeria, El Paso, TX (KCIK Ch. 14 El Paso, TX)—1-w, lat. 32° 49' 45", long. 105° 52' 14". Note: Licensed as LPTV.

Alamogordo—K69AC, Alamogordo Evening Lions Club, Alamogordo, NM (KOB-TV Ch. 4 Albuquerque)—100-w, lat. 32° 49' 44", long. 105° 53' 11".

Alamogordo & Holloman AFB—K34CR, Pulitzer Bcstg. Co., 27th & Douglas Sts., Omaha, NE 68131 (KOAT-TV Ch. 7 Albuquerque)—100-w, lat. 32° 49' 45", long. 105° 53' 15". Requests modification of CP for change to 1000-w. BMP TTL-920211AZ.

Alamogordo & Holloman AFB—K59AB, New Mexico Bcstg. Co. Inc., 13 Broadcast Plaza SW, Albuquerque, NM 87104 (KBIM-TV Ch. 10 Roswell)—100-w, lat. 32° 49' 47", long. 105° 53' 12".

Alamogordo & Holloman AFB—K75CQ, Glyn Wyler & Karl O. Wyler Sr. Foundation, 801 N. Oregon St., El Paso, TX 79902—100-w, lat. 32° 49' 45", long. 105° 53' 15".

Alamogordo, Holloman AFB & Tularosa—K67AX, Regents of New Mexico State U., Box TV22, Las Cruces, NM 88003 (KRWG-TV Ch. 22 Las Cruces)—100-w, lat. 32° 49' 47", long. 105° 53' 13".

Albuquerque—K48AM, Univision Station Group Inc., 12th Floor, 605 3rd Ave., New York, NY 10158 (KLUZ-TV Ch. 41 Albuquerque)—1000-w, lat. 35° 12' 41", long. 106° 26' 56".

Alma—See K05JB, Glenwood.

Alma, Glenwood, Mule Creek area & Pleasanton—K02DE, Glenwood TV Club, Box 68, Glenwood, NM 88039 (KOAT-TV Ch. 7 Albuquerque)—10-w, lat. 33° 18' 14", long. 108° 56' 00".

Alma, Glenwood, Mule Creek area & Pleasanton—K08GC, Glenwood TV Club, Box 68, Glenwood, NM 88039 (KVOA-TV Ch. 4 Tucson, AZ)—10-w, lat. 33° 18' 14", long. 108° 56' 00".

Amalia—K06KL, Amalia TV Translator Assn., Box 27, Costilla, NM 87524 (KNME-TV Ch. 5 Albuquerque)—1-w, lat. 36° 55' 20", long. 105° 25' 15".

Amalia—K08IM, Amalia TV Translator Assn., Box 27, Costilla, NM 87524 (KOB-TV Ch. 4 Albuquerque)—1-w, lat. 36° 55' 20", long. 105° 25' 15".

Amalia—K10JL, Amalia TV Translator Assn., Box 27, Costilla, NM 87524 (KOAT-TV Ch. 7 Albuquerque)—1-w, lat. 36° 55' 20", long. 105° 25' 15".

Amalia—K12KB, Amalia TV Translator Assn., Box 27, Costilla, NM 87524 (KRQE Ch. 13 Albuquerque)—1-w, lat. 36° 55' 20", long. 105° 25' 15".

Animas & Cotton City—K02JK, Hidalgo County Commissioners, 300 S. Shakespeare St., Lordsburg, NM (KGUN Ch. 9 Tucson, AZ)—10-w, lat. 32° 14' 54", long. 108° 59' 27".

Animas & Cotton City—K07PL, Hidalgo County Commissioners, 300 S. Shakespeare St., Lordsburg, NM 88045 (KOLD-TV Ch. 13 Tucson, AZ)—10-w, lat. 32° 14' 54", long. 108° 59' 27".

Animas & Cotton City—K110N, Hidalgo County Commissioners, 300 S. Shakespeare St., Lordsburg, NM 88045 (KVOA-TV Ch. 4 Tucson, AZ)—10-w, lat. 32° 14' 54", long. 108° 59' 27".

Antonito—K51DM, Son Bcstg. Inc., Box 4338, Albuquerque, NM 87106 (KCHF Ch. 11 Santa Fe)—100-w, lat. 36° 51' 35", long. 106° 01' 09".

Arenas—See K07EB, Pinos Altos.

Arenas—See K11DU, Pinos Altos.

Arenas Valley—See K07EB, Pinos Altos.

Augustine—See K55GI, Horse Springs.

Aztec—K08FR, New Mexico Bcstg. Co. Inc., 13 Broadcast Plaza SW, Albuquerque, NM 87104 (KRQE Ch. 13 Albuquerque)—10-w, lat. 36° 46' 20", long. 108° 01' 42".

***Aztec**—K38DA, Regents of the U. of New Mexico, 13 Broadcast Plaza, Albuquerque, NM 87104 (KNME-TV Ch. 5 Albuquerque)—20-w, lat. 36° 48' 23", long. 108° 01' 17".

Aztec & Cedar Hill—K10CG, KOAT-TV Inc., 3801 Carlisle Blvd. NE, Albuquerque, NM 87107 (KOAT-TV Ch. 7 Albuquerque)—10-w, lat. 36° 46' 20", long. 108° 01' 42".

Bingham & Carrizozo—K62BC, Regents of U. of New Mexico and Board of Education of the City of Albuquerque, 1130 University NE, Albuquerque, NM 87102 (KNME-TV Ch. 5 Albuquerque)—100-w, lat. 33° 49' 15", long. 106° 14' 42".

Black Lake—K08LA, Black Lake TV Assn. Inc., Box 6, Angel Fire, NM 87710 (KRQE Ch. 13 Albuquerque)—1-w, lat. 36° 19' 14", long. 105° 18' 04".

Blanco & Bloomfield—K07IY, San Juan Non-Profit TV Assn., Box 444, Farmington, NM 87401 (KOB-TV Ch. 4 Albuquerque)—1-w, lat. 36° 41' 03", long. 107° 51' 29".

Blanco & Bloomfield—K09JJ, KOAT-TV Inc., 3801 Carlisle Blvd. NE, Albuquerque, NM 87107 (KOAT-TV Ch. 7 Albuquerque)—1-w, lat. 36° 41' 03", long. 107° 51' 29".

Blanco & Bloomfield—K11JO, New Mexico Bcstg. Co. Inc., 13 Broadcast Plaza SW, Albuquerque, NM 87104 (KRQE Ch. 13 Albuquerque)—1-w, lat. 36° 41' 03", long. 107° 51' 29".

Bloomfield—See K07IY, Blanco.

Translators—New Mexico

Bloomfield—See K09JJ, Blanco.

Bloomfield—See K11JO, Blanco.

Bloomfield Bay—See K62CR, Farmington.

Bloomfield Bay—See K83AT, Farmington.

Bloomfield Hwy., Farmington & Huerfano—K57EB, KOB-TV Inc., 4 Broadcast Plaza SW, Albuquerque, NM 87104 (KOB-TV Ch. 4 Albuquerque)—10-w, lat. 36° 25' 33", long. 107° 50' 39".

Brazos—See K09KJ, Tierra Amarillo.

Buena Vista—K10LE, Buena Vista TV Translator Corp., General Delivery, Buena Vista, NM 87712 (KOB-TV Ch. 4 Albuquerque)—1-w, lat. 35° 53' 55", long. 105° 15' 37".

Buena Vista—K12LQ, Buena Vista TV Translator Corp., General Delivery, Buena Vista, NM (KOAT-TV Ch. 7 Albuquerque)—1-w, lat. 35° 53' 55", long. 105° 15' 37".

Caballo—K31DR, Journal Bcstg. of New Mexico Inc., 1377 University Blvd. NE, Albuquerque, NM 87102 (KASA-TV Ch. 2 Santa Fe)—100-w, lat. 32° 58' 16", long. 107° 13' 23".

***Caballo**—K49CZ, KOAT-TV Inc., 3801 Carlisle Blvd. NE, Albuquerque, NM 87107 (KOAT-TV Ch. 7 Albuquerque)—1000-w, lat. 32° 58' 17", long. 107° 13' 25".

Caballo—K67BG, New Mexico Bcstg. Co. Inc., 13 Broadcast Plaza SW, Albuquerque, NM 87104 (KBIM-TV Ch. 10 Roswell)—10-w, lat. 32° 58' 16", long. 107° 13' 23".

Capitan—See K58AH, Ruidoso.

Capitan & Ruidoso—K55AC, Journal Bcstg. of New Mexico Inc., 1377 University Blvd. NE, Albuquerque, NM 87102 (KASA-TV Ch. 2 Santa Fe)—100-w, lat. 33° 24' 14", long. 105° 46' 55".

Capitan & Ruidoso—K64AS, Apache Tribe of Mescalero, Mescalero, NM 88340 (KOB-TV Ch. 4 Albuquerque)—10-w, lat. 33° 22' 21", long. 105° 44' 54".

Capitan, Ruidoso—K53BN, KOB-TV Inc., 4 Broadcast Plaza SW, Albuquerque, NM 87104 (KOB-TV Ch. 4 Albuquerque)—lat. 33° 24' 14", long. 105° 46' 55".

Capulin & Des Moines—K42CH, Sierra Grande TV Cooperative Inc., Rte. 3, Des Moines, NM 88148 (KAMR-TV Ch. 4 Amarillo, TX)—20-w, lat. 36° 42' 19", long. 103° 52' 38". Note: Licensed as LPTV.

Capulin & Des Moines—K44CG, Sierra Grande TV Cooperative Inc., Rte. 3, Des Moines, NM 88148—lat. 36° 42' 19", long. 103° 52' 38".

Capulin & Des Moines—K46BY, Sierra Grande TV Cooperative Inc., Rte. 3, Des Moines, NM 88148 (KFDA-TV Ch. 10 Amarillo, TX)—20-w, lat. 36° 42' 19", long. 103° 52' 38".

Capulin & Des Moines—K548N, Regents of U. of New Mexico and Board of Education of the City of Albuquerque, 1130 University NE, Albuquerque, NM 87102 (KNME-TV Ch. 5 Albuquerque)—100-w, lat. 36° 42' 19", long. 103° 52' 35".

Capulin & Des Moines—K62AR, Sierra Grande TV Cooperative Inc., Rte. 3, Des Moines, NM 88148 (KOAT-TV Ch. 7 Albuquerque)—100-w, lat. 36° 42' 19", long. 103° 52' 38".

***Carlsbad**—K31BX, Journal Bcstg. of New Mexico Inc., 1377 University Blvd. NE, Albuquerque, NM 87102 (KASA-TV Ch. 2 Santa Fe)—1000-w, lat. 32° 27' 16", long. 104° 12' 46". Note: Licensed as LPTV.

Carlsbad—See K44DL, Lovington.

Carlsbad—K57FI, KOB-TV Inc., 4 Broadcast Plaza SW, Albuquerque, NM 87104 (KOB-TV Ch. 8 Roswell)—100-w, lat. 32° 26' 17", long. 104° 16' 42".

Carlsbad—K63CK, Prime Time Christian Bcstg., Box 967, Roswell, NM 88201 (KRPV Ch. 27 Roswell)—1000-w, lat. 32° 26' 30", long. 104° 10' 30". Note: Licensed as LPTV.

Carlsbad—K67FF, Regents of Eastern New Mexico U., KENW, Eastern New Mexico U., Portales, NM 88130 (KENW Ch. 3 Portales)—100-w, lat. 32° 26' 17", long. 104° 16' 42".

Carrizozo—K43BT, KOAT-TV Inc., 3801 Carlisle Blvd. NE, Albuquerque, NM 87107 (KOAT-TV Ch. 7 Albuquerque)—100-w, lat. 33° 24' 14", long. 105° 46' 55".

Carrizozo—K51CN, KOB-TV Inc., 4 Broadcast Plaza SW, Albuquerque, NM 87104 (KOB-TV Ch. 4 Albuquerque)—100-w, lat. 33° 25' 46", long. 105° 59' 17".

Carrizozo—See K62BC, Bingham.

Carrizozo Indian Community & Mud Canyon—K110D, New Mexico Bcstg. Co. Inc., Box 249, Albuquerque, NM 87103 (KRQE Ch. 13 Albuquerque)—1-w, lat. 33° 22' 45", long. 105° 48' 31".

Carrizozo, Oscura & Three Rivers—K57CF, New Mexico Bcstg. Co. Inc., Box 249, Albuquerque, NM 87103 (KRQE Ch. 13 Albuquerque)—100-w, lat. 33° 49' 15", long. 106° 14' 42".

Cebolla—K56EH, Cebolla TV Booster's Assn., Box 156, Cebolla, NM 87518—1-w, lat. 36° 31' 56", long. 106° 28' 34".

Cebolla—K61FA, Cebolla TV Booster's Assn., Box 156, Cebolla, NM 87518 (KOAT-TV Ch. 7 Albuquerque)—10-w, lat. 36° 31' 59", long. 106° 28' 33".

Cedar Canyon & South Fork—K67BD, Apache Tribe of Mescalero, Mescalero, NM 88340 (KOB-TV Ch. 4 Albuquerque)—1-w, lat. 33° 24' 15", long. 105° 46' 51".

Cedar Hill—See K10CG, Aztec.

Central—See K07EB, Pinos Altos.

Chama—See K09KJ, Tierra Amarillo.

Chama—K44DD, New Mexico Bcstg. Co. Inc., 13 Broadcast Plaza SW, Albuquerque, NM 87104 (KRQE Ch. 13 Albuquerque)—100-w, lat. 36° 53' 59", long. 106° 36' 04".

Chama—See K60DD, Brazos.

Chama—K69CH, Regents of U. of New Mexico and Board of Education of the City of Albuquerque, 1130 University NE, Albuquerque, NM 87102 (KNME-TV Ch. 5 Albuquerque)—10-w, lat. 36° 53' 58", long. 106° 36' 05".

Cimarron—K60AA, Regents of U. of NM & Board of Education of the City of Albuquerque, 1130 University Blvd. NE, Albuquerque, NM 87102 (KNME-TV Ch. 5 Albuquerque)—20-w, lat. 36° 33' 36", long. 105° 11' 40".

Ciññ & Gila—K02KG, Regents of New Mexico State U., Box TV22, Las Cruces, NM 88003 (KRWG-TV Ch. 22 Las Cruces)—10-w, lat. 32° 56' 46", long. 108° 42' 30".

Ciññ & Gila—K04LP, Ciññ-Gila TV Club, Box 67, Gila, NM 88038 (KVOA-TV Ch. 4 Tucson, AZ)—10-w, lat. 32° 56' 46", long. 108° 42' 30".

Ciññ & Gila—K07AS, Ciññ-Gila TV Club, Box 67, Gila, NM 88038 (KOLD-TV Ch. 13 Tucson, AZ; KRQE Ch. 13 Albuquerque)—1-w, lat. 32° 56' 46", long. 108° 42' 30".

Ciññ & Gila—K09IG, Ciññ-Gila TV Club, Box 67, Gila, NM 88038 (KOAT-TV Ch. 7 Albuquerque)—1-w, lat. 32° 56' 46", long. 108° 42' 30".

Clovis—K26CD, KFDD-TV Inc., Box 1400, Amarillo, TX 79189 (KFDD-TV Ch. 10 Amarillo, TX)—1000-w, lat. 34° 26' 25", long. 103° 12' 37".

***Clovis**—K29CS, Ramar Communications Inc., Box 3757, Lubbock, TX 79452 (KJTV Ch. 34 Lubbock, TX)—1000-w, lat. 34° 26' 18", long. 103° 12' 33". Requests modification of CP to change city of license to Clovis & Portales, 100-w, lat. 34° 26' 25", long. 103° 12' 33". BMPPT-930903IE.

Clovis—K45BF, Cannon Communications Inc., Box 1224, Wichita Falls, TX 76307 (KAMR-TV Ch. 4 Amarillo, TX)—1000-w, lat. 34° 26' 25", long. 103° 12' 37". Note: Licensed as LPTV.

Clovis—K47DH, KCIT Acquisition Co. Inc., 3800 Call Field, Wichita Falls, TX 76308 (KCIT Ch. 14 Amarillo, TX)—1000-w, lat. 34° 26' 25", long. 103° 12' 37".

Clovis—K49BY, New Mexico Bcstg. Co. Inc., Box 249, Albuquerque, NM 87103 (KBIM-TV Ch. 10 Roswell)—100-w, lat. 34° 26' 25", long. 103° 12' 37". Holds CP for change to 1000-w, lat. 34° 26' 25", long. 103° 12' 33". BPTT-920213EB.

Clovis—K51DX, Eastern New Mexico University, 15th & Ave. O, Portales, NM 88130 (KENW Ch. 3 Portales)—1000-w, lat. 34° 26' 25", long. 103° 12' 33".

Clovis—K55AM, Clovis Evening Lions Club, Box 751, Clovis, NM 88101 (KOB-TV Ch. 8 Roswell)—100-w, lat. 34° 26' 25", long. 103° 12' 33".

Clovis—K65BT, Prime Time Christian Bcstg. Inc., Box 967, Roswell, NM 88202 (KBIM-TV Ch. 10; KRPV Ch. 27 Roswell)—100-w, lat. 34° 26' 25", long. 103° 12' 33".

Clovis, NM & Farwell, TX—K43BU, Marsh Media Inc., One Broadcast Center, Amarillo, TX 79101 (KVII-TV Ch. 7 Amarillo, TX)—1000-w, lat. 34° 26' 25", long. 103° 12' 37".

Coffax—See K52DL, Raton.

Coffax—K57AB, KOB-TV Inc., 4 Broadcast Plaza SW, Albuquerque, NM 87104 (KOB-TV Ch. 4 Albuquerque)—20-w, lat. 36° 33' 36", long. 105° 11' 40".

Coffax, Red River & Eagle Nest—K66AE, KOAT-TV Inc., 3801 Carlisle Blvd. NE, Albuquerque, NM 87107 (KOAT-TV Ch. 7 Albuquerque)—20-w, lat. 36° 33' 36", long. 105° 11' 40". Requests CP for change to.

Coffax—K69AE, New Mexico Bcstg. Co. Inc., 13 Broadcast Plaza SW, Albuquerque, NM 87104 (KRQE Ch. 13 Albuquerque)—20-w, lat. 36° 33' 36", long. 105° 11' 40".

Conchas Dam—K02OE, Conchas Television Assn., Box 961, Conchas Dam, NM 88416 (KNME-TV Ch. 5 Albuquerque)—1-w, lat. 35° 16' 11", long. 104° 13' 19".

Conchas Dam & Garita—K09IA, Conchas Dam TV Assn., Box 961, Conchas Dam, NM 88416 (KOB-TV Ch. 4 Albuquerque)—1-w, lat. 35° 15' 48", long. 104° 13' 36".

Conchas Dam & Garita—K11JO, Conchas Dam TV Assn., Box 961, Conchas Dam, NM 88416 (KOAT-TV Ch. 7 Albuquerque)—1-w, lat. 35° 15' 48", long. 104° 13' 36".

Conchas Dam, FAA Radar Station & Garita—K06JB, Conchas Dam TV Assn., Box 961, Conchas Dam, NM 88416 (KRQE Ch. 13 Albuquerque)—5-w, lat. 35° 15' 48", long. 104° 13' 36".

Cotton City—See K02JK, Animas.

Cotton City—See K07PL, Animas.

Cotton City—See K110N, Animas.

Coyote—K02IR, Coyote TV Translator Co., Box 7, Coyote, NM 87012 (KRQE Ch. 13 Albuquerque)—1-w, lat. 36° 13' 30", long. 106° 41' 15".

Coyote—K09NT, Coyote TV Translator Co., Box 7, Coyote, NM 87012 (KOB-TV Ch. 4 Albuquerque)—1-w, lat. 36° 13' 30", long. 106° 41' 15".

Coyote—K11NY, Coyote TV Translator Co., Box 7, Coyote, NM 87012 (KOAT-TV Ch. 7 Albuquerque)—1-w, lat. 36° 13' 30", long. 106° 41' 15".

Coyote Canyon—K47DI, New Mexico Bcstg. Co. Inc., 13 Broadcast Plaza SW, Albuquerque, NM 87104 (KRQE Ch. 13 Albuquerque)—lat. 35° 54' 30", long. 108° 46' 28".

Coyote Canyon School—See K09NA, Sheep Springs.

Crownpoint—K11H, Gallup McKinley County Schools, 700 S. Boardman, Gallup, NM 87301 (KNME-TV Ch. 5 Albuquerque)—1-w, lat. 35° 40' 48", long. 108° 08' 54".

***Crownpoint**—K65FJ, Pulitzer Bcstg. Co., Box TV 4, Greenville, SC 29602 (KOAT-TV Ch. 7 Albuquerque)—10-w, lat. 35° 40' 52", long. 108° 08' 53".

***Crownpoint**—K67FP, New Mexico Bcstg. Co. Inc., 13 Broadcast Plaza SW, Albuquerque, NM 87103 (KRQE Ch. 13 Albuquerque)—10-w, lat. 35° 40' 53", long. 108° 08' 53".

Datil—See K55GI, Horse Springs.

Deming—K51DS, KOAT-TV Inc., Box 25982, Albuquerque, NM 87125 (KOAT-TV Ch. 7 Albuquerque)—100-w, lat. 32° 12' 00", long. 107° 36' 35".

Deming—K55BT, Marsh Media of El Paso, 4140 Rio Bravo, El Paso, TX 79902 (KVIA-TV Ch. 7 El Paso, TX)—100-w, lat. 32° 11' 40", long. 107° 36' 29".

Espanola Valley—See K39DO, Santa Fe.

FAA Radar Station—See K06JB, Conchas Dam.

Farley & rural area—K11GL, Farley TV Club, Star Rte., Springer, NM 87747 (KOB-TV Ch. 4 Albuquerque)—1-w, lat. 36° 25' 48", long. 104° 09' 24".

***Farmington**—K19CM, KOAT-TV Inc., Box 25982, Albuquerque, NM 87125 (KOAT-TV Ch. 7 Albuquerque)—100-w, lat. 36° 41' 48", long. 108° 10' 39".

Farmington—K21AX, New Mexico Bcstg. Co. Inc., 13 Broadcast Plaza SW, Albuquerque, NM 87104 (KRQE Ch. 13 Albuquerque)—100-w, lat. 36° 41' 48", long. 108° 10' 39".

***Farmington**—K23BT, Withers Bcstg. Co. of Colorado, Box 1508, Mount Vernon, IL 62864 (KREZ-TV Ch. 6 Durango, CO)—1000-w, lat. 36° 40' 16", long. 108° 13' 54".

Farmington—K43AI, Regents of U. of New Mexico & Board of Education of the City of Albuquerque, 1130 University Blvd. NE, Albuquerque, NM 87102 (KNME-TV Ch. 5 Albuquerque)—100-w, lat. 36° 41' 48", long. 108° 10' 39". Note: Licensed as LPTV.

Farmington—K55DW, Journal Bcstg. of New Mexico Inc., 1377 University Blvd. NE, Albuquerque, NM 87102 (KASA-TV Ch. 2 Santa Fe)—1000-w, lat. 36° 41' 48", long. 108° 10' 39". Note: Licensed as LPTV.

Farmington—See K57EB, Bloomfield Hwy.

***Farmington**—K60DR, Regents of U. of New Mexico & Board of Education of the City of Albuquerque, 1130 University Blvd. NE, Albuquerque, NM 87102 (KNME-TV Ch. 5 Albuquerque)—20-w, lat. 36° 24' 56", long. 107° 50' 40".

Farmington—K70CT, San Juan Non-Profit TV Assn., Box 444, Farmington, NM 87401 (KOB-TV Ch. 4 Albuquerque)—100-w, lat. 36° 41' 48", long. 108° 10' 39".

Farmington, Bloomfield Bay & Huerfano—K62CR, KOAT-TV Inc., 3801 Carlisle Blvd. NE, Albuquerque, NM 87107 (KOAT-TV Ch. 7 Albuquerque)—10-w, lat. 36° 25' 33", long. 107° 50' 39".

Farmington, Bloomfield Bay & Huerfano—K83AT, New Mexico Bcstg. Co. Inc., 13 Broadcast Plaza SW, Albuquerque, NM 87104 (KRQE Ch. 13 Albuquerque)—10-w, lat. 36° 26' 09", long. 107° 50' 39".

Fierro—See K07EB, Pinos Altos.

Forrest & McAllister—K52CR, KOAT-TV Inc., 3801 Carlisle Blvd. NE, Albuquerque, NM 87107 (KOAT-TV Ch. 4 Albuquerque)—100-w, lat. 34° 50' 32", long. 103° 42' 44".

Forrest & McAllister—K61AF, Clovis Evening Lions Club, Box 751, Clovis, NM 88101 (KOB-TV Ch. 4 Albuquerque)—100-w, lat. 34° 50' 45", long. 103° 42' 35".

Forrest & McAllister—K65CB, Regents of Eastern New Mexico U., KENW, Eastern New Mexico U., Portales, NM 88130

(KENW Ch. 3 Portales)—100-w, lat. 34° 49' 54", long. 103° 43' 58".

Fort Bayard—See K11DU, Pinos Altos.

Fort Bayard, Santa Rita & Silver City—K02ES, KDBC-TV Ltd. Partnership, Box 1799, El Paso, TX 79999 (KD8C-TV Ch. 4 El Paso, TX)—10-w, lat. 32° 50' 41", long. 108° 14' 18".

Fort Sumner—K13L, Fort Sumner Chamber of Commerce, Box 49, Fort Sumner, NM (KOAT-TV Ch. 7 Albuquerque)—10-w, lat. 34° 35' 21", long. 104° 21' 26".

Fort Wingate & Indian Village—K61BA, Regents of U. of New Mexico and Board of Education of the City of Albuquerque, 1130 University NE, Albuquerque, NM 87102 (KNME-TV Ch. 5 Albuquerque)—100-w, lat. 35° 27' 59", long. 108° 14' 25".

Gallina—K61BS, Gallina-Capulin TV Assn., Box 151, Gallina, NM 87017 (KOB-TV Ch. 4 Albuquerque)—20-w, lat. 36° 13' 14", long. 106° 45' 42".

***Gallina**—K63BU, Gallina-Capulin TV Assn., Box 151, Gallina, NM 87017 (KNME-TV Ch. 5 Albuquerque)—20-w, lat. 36° 13' 14", long. 106° 45' 42".

Gallina—K65CF, Gallina-Capulin TV Assn., Box 151, Gallina, NM 87017 (KOAT-TV Ch. 7 Albuquerque)—20-w, lat. 36° 13' 14", long. 106° 45' 42".

Gallina—K67CE, Gallina-Capulin TV Assn., Box 151, Gallina, NM 87017 (KRQE Ch. 13 Albuquerque)—20-w, lat. 36° 13' 14", long. 106° 45' 42".

Gallup—K06IS, KOB-TV Inc., 4 Broadcast Plaza SW, Albuquerque, NM 87104 (KOB-TV Ch. 4 Albuquerque)—100-w, lat. 35° 54' 36", long. 108° 46' 33".

Gallup—K08J, KOAT-TV Inc., 3801 Carlisle Blvd. NE, Albuquerque, NM 87107 (KOAT-TV Ch. 7 Albuquerque)—100-w, lat. 35° 54' 34", long. 108° 46' 27".

Gallup—K10IR, Four States TV Inc.—lat. 35° 36' 13", long. 108° 40' 45".

Gallup—K63BD, Regents of U. of New Mexico and Board of Education of the City of Albuquerque, 1130 University NE, Albuquerque, NM 87102 (KNME-TV Ch. 5 Albuquerque)—100-w, lat. 35° 32' 04", long. 108° 44' 26".

Gallup—K65BH, City of Gallup, Box 1270, Gallup, NM 87301 (KOB-TV Ch. 4 Albuquerque)—100-w, lat. 35° 32' 04", long. 108° 44' 26".

Gallup—K67BP, City of Gallup, Box 1270, Gallup, NM 87301 (KOAT-TV Ch. 7 Albuquerque)—100-w, lat. 35° 32' 04", long. 108° 44' 26".

Gallup—K69BW, City of Gallup, Box 1270, Gallup, NM 87301 (KRQE Ch. 13 Albuquerque)—100-w, lat. 35° 32' 04", long. 108° 44' 26".

Garfield, Hatch, Leasburg & Radium Springs—K65BS, Regents of New Mexico State U., Box 30001, Dept. TV 22, Las Cruces, NM 88003 (KRWG-TV Ch. 22 Las Cruces)—100-w, lat. 32° 41' 42", long. 107° 03' 48".

Garita—See K06JB, Conchas Dam.

Garita—See K09IA, Conchas Dam.

Garita—See K11JD, Conchas Dam.

Gila—See K02KG, Cliff.

Gila—See K04LP, Cliff.

Gila—See K07AS, Cliff.

Gila—See K09G, Cliff.

Gila Center—K07QP, Gila Center Recreation Assn., Box 100, Rte. 11, Silver City, NM 88061—lat. 33° 07' 02", long. 108° 11' 30".

Gila Center Federal Housing area & Gila Hot Springs—K05GR, Gila Center Recreation Assn., Box 100, Rte. 11, Silver City, NM 88061 (KTSM-TV Ch. 9 El Paso, TX)—1-w, lat. 33° 07' 02", long. 108° 11' 30".

Gila Hot Springs—See K05GR, Gila Center Federal Housing area.

Glenwood—See K02DE, Alma.

Glenwood—See K08GC, Alma.

Glenwood, Alma, Mule Creek & Pleasanton—K05JB, Glenwood TV Club, Box 68, Glenwood, NM 88039 (KOLD-TV Ch. 13 Tucson, AZ; KRQE Ch. 13 Albuquerque)—10-w, lat. 33° 18' 14", long. 108° 56' 00".

Grants & Milan—K06CU, KOB-TV Inc., 4 Broadcast Plaza SW, Albuquerque, NM 87104 (KOB-TV Ch. 4 Albuquerque)—1-w, lat. 35° 07' 00", long. 107° 54' 02".

Grants & Milan—K09EP, New Mexico Bcstg. Co. Inc., 13 Broadcast Plaza SW, Albuquerque, NM 87104 (KRQE Ch. 13 Albuquerque)—1-w, lat. 35° 07' 00", long. 107° 54' 02".

Grants & Milan—K11EV, KOAT-TV Inc., 3801 Carlisle Blvd. NE, Albuquerque, NM 87107 (KOAT-TV Ch. 7 Albuquerque)—1-w, lat. 35° 07' 00", long. 107° 54' 02".

Grants & Milan—K67CR, Regents of U. of New Mexico and Board of Education of the City of Albuquerque, 1130 University NE, Albuquerque, NM 87102 (KNME-TV Ch. 5 Albuquerque)—10-w, lat. 35° 07' 00", long. 107° 54' 02".

Guadalupita—K09LQ, Guadalupita TV Assn., Box 303, Guadalupita, NM (KOB-TV Ch. 4 Albuquerque)—1-w, lat. 36° 07' 21", long. 105° 13' 24".

Guadalupita—K11NV, Guadalupita TV Assn., Box 303, Guadalupita, NM (KRQE Ch. 13 Albuquerque)—1-w, lat. 36° 07' 19", long. 105° 13' 25".

Hanover—See K07EB, Pinos Altos.

Hatch—See K65BS, Garfield.

Hillsboro—K02IP, Hillsboro TV Assn., Box 485, Hillsboro, NM 88042 (KVIA-TV Ch. 7 El Paso, TX)—1-w, lat. 32° 55' 45", long. 107° 32' 00".

Hillsboro—K06DX, Hillsboro TV Assn., Box 485, Hillsboro, NM 88042 (KTSM-TV Ch. 9 El Paso, TX)—1-w, lat. 32° 55' 45", long. 107° 32' 00".

Hillsboro—K08LP, Hillsboro TV Assn., Box 485, Hillsboro, NM 88042 (KOAT-TV Ch. 7 Albuquerque)—1-w, lat. 32° 55' 24", long. 107° 32' 43".

Hillsboro—K11HB, Hillsboro TV Assn., Box 485, Hillsboro, NM 88042 (KDBC-TV

***Deming**—K60EH, Journal Bcstg. of New Mexico Inc., 1377 University Blvd. NE, Albuquerque, NM 87102 (KASA-TV Ch. 2 Santa Fe)—100-w, lat. 32° 11' 40", long. 107° 36' 29".

Deming & areas northeast & south—K57AW, New Mexico Bcstg. Co. Inc., 13 Broadcast Plaza SW, Albuquerque, NM 87104 (KRQE Ch. 13 Albuquerque)—1000-w, lat. 32° 11' 40", long. 107° 36' 29".

Des Moines—See K42CH, Capulin.

Des Moines—See K44CG, Capulin.

Des Moines—See K468Y, Capulin.

Des Moines—See K54BN, Capulin.

Des Moines—See K62AR, Capulin.

Dezza Bluff—See K09NA, Sheep Springs.

Dixon—See K09LN, Rinconada.

Dixon—See K11KQ, Rinconada.

Dora—See K67CS, Portales.

Dora—K69CQ, New Mexico Bcstg. Co. Inc., 13 Broadcast Plaza SW, Albuquerque, NM 87104 (KBIM-TV Ch. 10 Roswell)—100-w, lat. 33° 54' 15", long. 103° 30' 41".

Dusty—See K55GI, Horse Springs.

Eagle Nest—K22DW, All American TV Inc., 13181 Cross Roads Pkwy. N, Suite 250, City of Industry, CA 91746 (KTBN-TV Ch. 40 Santa Ana-Los Angeles, CA)—20-w, lat. 36° 37' 39", long. 105° 13' 41".

Eagle Nest—K48AX, Eagle Nest TV Assn., Box 137, Eagle Nest, NM 87718—lat. 36° 38' 28", long. 105° 13' 48".

***Eagle Nest**—K53ET, Eagle Nest TV Assn., Box 122, Angel Fire, NM 87710—20-w, lat. 36° 37' 39", long. 105° 13' 41".

Eagle Nest—See K66AE, Cofax.

Eagle Nest & Moreno Valley—K63AX, Regents of U. of New Mexico and Board of Education of the City of Albuquerque, 1130 University NE, Albuquerque, NM 87102 (KNME-TV Ch. 5 Albuquerque)—20-w, lat. 36° 37' 39", long. 105° 13' 41".

Eagle Nest & rural area—K09AK, Eagle Nest TV Assn., Box 137, Eagle Nest, NM 87718 (KOAT-TV Ch. 7 Albuquerque)—1-w, lat. 36° 38' 28", long. 105° 13' 48".

Eagle Nest & rural area—K35BZ, Eagle Nest TV Assn., Box 372, Angel Fire, NM 87710 (KRQE Ch. 13 Albuquerque)—100-w, lat. 36° 38' 28", long. 105° 13' 48".

El Morro—K09KB, Ramah TV Assn., Box 64, Ramah, NM 87320 (KOAT-TV Ch. 7 Albuquerque)—1-w, lat. 35° 02' 28", long. 108° 19' 00".

Embudo—See K09LN, Rinconada.

Embudo—See K11KQ, Rinconada.

Espanola—See K26DU, Santa Fe.

Espanola—See K39DO, Santa Fe.

Espanola Valley—See K26DU, Santa Fe.

Translators—New Mexico

- Ch. 4 El Paso, TX; KRQE Ch. 13 Albuquerque)—1-w, lat. 32° 55' 45", long. 107° 32' 00".
- Hillsboro**—K13UL, Regents of New Mexico State U., Box TV22, Las Cruces, NM 88003 (KRWG-TV Ch. 22 Las Cruces)—10-w, lat. 32° 55' 24", long. 107° 32' 43".
- Hillsboro**—K18DY, Hillsboro TV Assn., Box 485, Hillsboro, NM (KOAT-TV Ch. 7 Albuquerque; KASA-TV Ch. 2 Santa Fe)—1-w, lat. 32° 55' 24", long. 107° 32' 43".
- Hobbs**—K12NH, Pulitzer Broadcasting Co., Box 25982, Albuquerque, NM 88125 (KOAT-TV Ch. 7 Albuquerque)—lat. 32° 45' 59", long. 103° 10' 11".
- ***Hobbs**—K18DK, Prime Time Video Inc., Box 967, Roswell, NM 88202 (KMLM Ch. 42 Odessa, TX)—lat. 32° 42' 48", long. 103° 05' 29".
- Hobbs**—See K44DL, Lovington.
- Hobbs**—K47CF, Ramar Communications Inc., Box 3757, Lubbock, TX 79452 (KJTV Ch. 34 Lubbock, TX)—lat. 32° 43' 28", long. 103° 09' 03". Note: Licensed as LPTV.
- Hobbs**—K55CB, Marsh Media of El Paso, 4140 Rio Bravo, El Paso, TX 79902 (KVIA-TV Ch. 7 El Paso, TX)—100-w, lat. 32° 45' 59", long. 103° 10' 11".
- Hobbs**—K58EJ, Pulitzer Broadcasting Co., Box 25982, Albuquerque, NM 88125 (KOAT-TV Ch. 7 Albuquerque)—1000-w, lat. 32° 45' 59", long. 103° 10' 11".
- Holloman AFB**—See K34CR, Alamogordo.
- Holloman AFB**—See K59AB, Alamogordo.
- Holloman AFB**—See K67AX, Alamogordo.
- Holloman AFB**—See K75CQ, Alamogordo.
- Hornsby Ranch, Montoya & Newkirk**—K59BD, New Mexico Bcstg. Co. Inc., 13 Broadcast Plaza SW, Albuquerque, NM 87104 (KRQE Ch. 13 Albuquerque)—100-w, lat. 34° 59' 07", long. 104° 07' 60".
- Horse Springs**—K66EE, KOAT-TV, 3801 Carlisle Blvd. NE, Albuquerque, NM 87107 (KOAT-TV Ch. 7 Albuquerque)—100-w, lat. 33° 46' 14", long. 107° 51' 15".
- ***Horse Springs, Datil, Augustine & Dusty**—K55GI, Regents of the U. of New Mexico, 13 Broadcast Plaza, Albuquerque, NM 87104 (KNME-TV Ch. 5 Albuquerque)—100-w, lat. 33° 46' 25", long. 107° 51' 21".
- Horse Springs Store & ranch area**—K68EG, KOB-TV Inc., 4 Broadcast Plaza SW, Albuquerque, NM 87104 (KOB-TV Ch. 4 Albuquerque)—100-w, lat. 33° 46' 15", long. 107° 51' 18".
- Huerfano**—See K57EB, Bloomfield Hwy..
- Huerfano**—See K62CR, Farmington.
- Huerfano**—See K83AT, Farmington.
- Harley**—See K07EB, Pinos Altos.
- Harley**—See K110U, Pinos Altos.
- Indian Village**—See K61BA, Fort Wingate.
- Kailspeil**—K68DX, KOB-TV Inc., 4 Broadcast Plaza SW, Albuquerque, NM 87104 (KOB-TV Ch. 4 Albuquerque)—100-w, lat. 32° 11' 40", long. 107° 36' 29".
- Kingston**—K05ER, Kingston Community TV, Box 104, Star Rte. 2, Hillsboro, NM 88042 (KTSM-TV Ch. 9 El Paso, TX)—1-w, lat. 32° 55' 53", long. 107° 42' 47".
- ***Las Cruces**—K42DJ, KOB-TV Inc., 4 Broadcast Plaza SW, Albuquerque, NM 87104 (KOB-TV Ch. 4 Albuquerque)—1000-w, lat. 32° 09' 52", long. 106° 41' 39". Requests modification of CP for change to 100-w, lat. 32° 16' 44", long. 106° 54' 40". BMPPT-930402WW.
- Las Cruces & Organ**—K57BV, Marsh Media of El Paso, 4140 Rio Bravo, El Paso, TX 79902 (KVIA-TV Ch. 7 El Paso, TX)—1000-w, lat. 32° 16' 41", long. 106° 54' 36".
- Las Cruces & Organ**—K61AV, KDBC-TV Ltd. Partnership, Box 1799, El Paso, TX 79999 (KDBC-TV Ch. 4 El Paso, TX)—100-w, lat. 32° 16' 41", long. 106° 54' 36".
- Las Vegas**—K06ED, KOB-TV Inc., 4 Broadcast Plaza SW, Albuquerque, NM 87104 (KOB-TV Ch. 4 Albuquerque)—10-w, lat. 35° 35' 04", long. 105° 12' 07".
- Las Vegas**—K09AJ, KOAT-TV Inc., 3801 Carlisle Blvd. NE, Albuquerque, NM 87107 (KOAT-TV Ch. 7 Albuquerque)—10-w, lat. 35° 35' 04", long. 105° 12' 07".
- Las Vegas**—K11AL, New Mexico Bcstg. Co. Inc., 13 Broadcast Plaza SW, Albuquerque, NM 87104 (KRQE Ch. 13 Albuquerque)—10-w, lat. 35° 35' 04", long. 105° 12' 07".
- Las Vegas**—K65BQ, Regents of U. of New Mexico and Board of Education of the City of Albuquerque, 1130 University NE, Albuquerque, NM 87102 (KNME-TV Ch. 5 Albuquerque)—100-w, lat. 35° 37' 59", long. 105° 14' 10".
- Leasburg**—See K65BS, Garfield.
- Lordsburg**—K02KP, Regents of New Mexico State U., Box TV22, Las Cruces, NM 88003 (KRWG-TV Ch. 22 Las Cruces)—10-w, lat. 32° 19' 40", long. 108° 43' 38".
- Lordsburg**—K15CL, Marsh Media of El Paso, 4140 Rio Bravo, El Paso, TX 79902—68-w, lat. 32° 12' 26", long. 108° 07' 33".
- Lordsburg**—K59CM, KOB-TV Inc., 4 Broadcast Plaza SW, Albuquerque, NM 87104 (KOB-TV Ch. 4 Albuquerque)—10-w, lat. 32° 34' 57", long. 108° 25' 26".
- Lordsburg**—K61CN, KOAT-TV Inc., 3801 Carlisle Blvd. NE, Albuquerque, NM 87107 (KOAT-TV Ch. 7 Albuquerque)—10-w, lat. 32° 34' 57", long. 108° 25' 29".
- ***Lordsburg**—K63DU, New Mexico Bcstg. Co. Inc., 13 Broadcast Plaza SW, Albuquerque, NM 87104 (KRQE Ch. 13 Albuquerque)—600-w, lat. 32° 34' 57", long. 108° 25' 29".
- Los Alamos**—See K26DU, Santa Fe.
- Los Alamos**—See K390D, Santa Fe.
- Lovington, Hobbs & Carlsbad**—K44DL, Prime Time Christian Bcstg., 2110 S. Main, Roswell, NM 88201 (KRPV Ch. 27 Roswell)—100-w, lat. 33° 02' 59", long. 103° 48' 19".
- Maxwell**—See K06DB, Raton.
- Maxwell**—See K08EA, Raton.
- Maxwell**—See K10BQ, Raton.
- Maxwell**—See K52DL, Raton.
- McAllister**—See K52CR, Forrest.
- McAllister**—See K61AF, Forrest.
- McAllister**—See K65CB, Forrest.
- Mescalero**—K02KR, Apache Tribe of Mescalero, Box 176, Mescalero, NM 88340 (KENW Ch. 3 Portales)—10-w, lat. 33° 09' 40", long. 105° 46' 30".
- Mescalero**—K06EV, Apache Tribe of Mescalero, Box 176, Mescalero, NM 88340—lat. 33° 09' 40", long. 105° 46' 30".
- Mescalero**—K10KJ, Apache Tribe of Mescalero, Box 176, Mescalero, NM 88340 (KOAT-TV Ch. 7 Albuquerque)—10-w, lat. 33° 09' 40", long. 105° 46' 30".
- Mescalero**—K11IE, Apache Tribe of Mescalero, Box 176, Mescalero, NM 88340—lat. 33° 09' 40", long. 105° 46' 30".
- Mescalero**—K12KU, Apache Tribe of Mescalero, Box 176, Mescalero, NM 88340 (KRQE Ch. 13 Albuquerque)—1-w, lat. 33° 09' 40", long. 105° 46' 30".
- Mescalero**—K130Y, New Mexico Bcstg. Co. Inc., 13 Broadcast Plaza SW, Albuquerque, NM 87104 (KBIM-TV Ch. 10 Roswell)—10-w, lat. 33° 09' 40", long. 105° 46' 30".
- Mescalero**—See K58AH, Ruidoso.
- Mescalero Apache Reservation**—K02KQ, Apache Tribe of Mescalero, Box 176, Mescalero, NM 88340 (KENW Ch. 3 Portales)—10-w, lat. 33° 11' 16", long. 105° 42' 55".
- Mescalero Apache Reservation**—K08IX, Apache Tribe of Mescalero, Box 176, Mescalero, NM 88340 (KOAT-TV Ch. 7 Albuquerque)—10-w, lat. 33° 11' 16", long. 105° 42' 55".
- Mescalero Apache Reservation**—K11NW, New Mexico Bcstg. Co. Inc., 13 Broadcast Plaza, Albuquerque, NM 87104—10-w, lat. 33° 11' 16", long. 105° 42' 55".
- Mesita Del Gato Ranch area**—K55AL, KOB-TV Inc., 4 Broadcast Plaza SW, Albuquerque, NM 87104 (KOB-TV Ch. 4 Albuquerque)—100-w, lat. 35° 24' 15", long. 105° 11' 21".
- Mexican Springs**—See K09NA, Sheep Springs.
- Milan**—See K06CU, Grants.
- Milan**—See K09EP, Grants.
- Milan**—See K11EV, Grants.
- Milan**—See K67CR, Grants.
- Mimbres Valley area & San Lorenzo**—K06AW, Mimbres TV Assn., San Lorenzo, NM 88057 (KTSM-TV Ch. 9 El Paso, TX)—1-w, lat. 32° 49' 00", long. 107° 57' 00".
- Mimbres Valley area & San Lorenzo**—K11HK, Mimbres TV Assn., San Lorenzo, NM 88057 (KDBC-TV Ch. 4 El Paso, TX)—1-w, lat. 32° 49' 00", long. 107° 57' 00".
- Montoya**—See K59BD, Hornsby Ranch.
- Montoya & Newkirk**—K55CV, KOB-TV Inc., 4 Broadcast Plaza SW, Albuquerque, NM 87104 (KOB-TV Ch. 4 Albuquerque)—100-w, lat. 34° 59' 04", long. 104° 08' 00".
- Montoya & Newkirk**—K57BR, KOAT-TV Inc., 3801 Carlisle Blvd. NE, Albuquerque, NM 87107 (KOAT-TV Ch. 7 Albuquerque)—100-w, lat. 34° 59' 04", long. 104° 08' 00".
- Mora**—K06HX, Mora TV Assn., Box 263, Mora, NM 87732 (KRQE Ch. 13 Albuquerque)—1-w, lat. 35° 57' 31", long. 105° 21' 14".
- Mora**—K09DZ, Mora TV Assn., Box 263, Mora, NM 87732 (KOB-TV Ch. 4 Albuquerque)—1-w, lat. 35° 57' 31", long. 105° 21' 14".
- Mora**—K11IK, Mora TV Assn., Box 263, Mora, NM 87732 (KOAT-TV Ch. 7 Albuquerque)—1-w, lat. 35° 57' 31", long. 105° 21' 14".
- Moreno Valley**—See K63AX, Eagle Nest.
- Mosquero**—See K69CG, Roy.
- Mud Canyon**—See K110D, Carrizozo Indian Community.
- Mud Canyon**—K130X, New Mexico Bcstg. Co. Inc., 13 Broadcast Plaza SW, Albuquerque, NM 87104 (KBIM-TV Ch. 10 Roswell)—10-w, lat. 33° 11' 16", long. 105° 42' 55".
- Mule Creek**—See K02DE, Alma.
- Mule Creek**—See K05JB, Glenwood.
- Mule Creek**—See K08GC, Alma.
- Naschitti Schools**—See K09NA, Sheep Springs.
- Navajo**—K04DV, Navajo Tribe, Drawer E, Communications Dept., Window Rock, AZ 86515 (KOB-TV Ch. 4 Albuquerque)—1-w, lat. 35° 54' 25", long. 109° 02' 06".
- Navajo**—K07GR, Navajo Tribe, Drawer E, Communications Dept., Window Rock, AZ 86515 (KOAT-TV Ch. 7 Albuquerque)—10-w, lat. 35° 54' 25", long. 109° 02' 06".
- Navajo**—K13GX, Navajo Tribe, Drawer E, Communications Dept., Window Rock, AZ 86515 (KRQE Ch. 13 Albuquerque)—1-w, lat. 35° 54' 25", long. 109° 02' 06".
- Newkirk**—See K55CV, Montoya.
- Newkirk**—See K57BR, Montoya.
- Newkirk**—See K59BD, Hornsby Ranch.
- Nolan & Wootan**—K58AZ, Regents of U. of New Mexico and Board of Education of the City of Albuquerque, 1130 University NE, Albuquerque, NM 87102 (KNME-TV Ch. 5 Albuquerque)—100-w, lat. 35° 59' 02", long. 104° 54' 13".

New Mexico—Translators

Organ—K06EF, Organ TV Assn., Box 236, Organ, NM (KTSM-TV Ch. 9 El Paso, TX)—5-w, lat. 32° 22' 21", long. 106° 45' 10".

Organ—See K57BV, Las Cruces.

Organ—See K61AV, Las Cruces.

Oscara—See K57CF, Carlizozo.

Park View—See K09KJ, Tierra Amarillo.

Park View—See K60DD, Brazos.

Penasco—K02FP, Penasco Social Action Committee, TV Committee, General Delivery, Rodarte, NM 87561—lat. 36° 13' 02", long. 105° 43' 59".

Penasco—K06FT, Penasco Social Action Committee, TV Committee, General Delivery, Rodarte, NM 87561 (KOB-TV Ch. 4 Albuquerque)—1-w, lat. 36° 13' 02", long. 105° 43' 59".

Penasco—K09IU, Penasco Social Action Committee, TV Committee, General Delivery, Rodarte, NM 87561 (KRQE Ch. 13 Albuquerque)—1-w, lat. 36° 13' 02", long. 105° 43' 59".

Penasco—K11IZ, Penasco Social Action Committee, TV Committee, General Delivery, Rodarte, NM 87561 (KOAT-TV Ch. 7 Albuquerque)—1-w, lat. 36° 13' 13", long. 105° 43' 59".

***Penasco**—K44CZ, Regents of the University of New Mexico, 1130 University Blvd. NE, Albuquerque, NM 87102 (KNME-TV Ch. 5 Albuquerque)—10-w, lat. 36° 13' 13", long. 105° 43' 59".

Pineywoods Estates—K11RH, Pineywoods Water Assn., Box 121, Cloudcroft, NM 88317 (KDBC-TV Ch. 4 El Paso, TX)—1-w, lat. 32° 57' 31", long. 105° 46' 54".

Pinos Altos, Arenas, Arenas Valley, Central, Fierro, Hanover, Hurley, Santa Rita, Silver City & suburban area (north)—K07EB, New Mexico Bcstg. Co. Inc., 13 Broadcast Plaza SW, Albuquerque, NM 87104 (KRQE Ch. 13 Albuquerque)—10-w, lat. 32° 50' 40", long. 108° 14' 18".

Pinos Altos, Arenas, Fort Bayard, Hurley, Santa Rita & Silver City—K11DU, Pinos Altos TV Assn., 716 Howell St., Silver City, NM 88061 (KVOA-TV Ch. 4 Tucson, AZ)—100-w, lat. 32° 51' 30", long. 108° 14' 30".

Pleasanton—See K02DE, Alma.

Pleasanton—See K08GC, Alma.

Pleasanton—See K05JB, Glenwood.

Portales—K66DD, Prime Time Video Inc., Box 967, Roswell, NM 88202 (KRPV Ch. 27 Roswell)—1000-w, lat. 34° 08' 07", long. 103° 36' 57".

Portales & Dora—K67CS, Marsh Media Inc., 1 Broadcast Center, Amarillo, TX 79101 (KFDA-TV Ch. 10 Amarillo, TX)—100-w, lat. 34° 05' 05", long. 103° 22' 05". Requests CP for change to lat. 34° 11' 34", long. 103° 16' 44".

Quemado—K02GB, Independent School District 2, Box 128, Quemado, NM 87829 (KNME-TV Ch. 5 Albuquerque)—1-w, lat. 34° 19' 45", long. 108° 33' 48".

Quemado—K06KP, Quemado TV Assn., Box 55, Quemado, NM 87829 (KRQE Ch. 13 Albuquerque)—1-w, lat. 34° 20' 45", long. 108° 34' 15".

Quemado—K09JK, Quemado TV Assn., Box 55, Quemado, NM 87829 (KOB-TV Ch. 4 Albuquerque)—1-w, lat. 34° 20' 45", long. 108° 34' 15".

Quemado—K11JT, Quemado TV Assn., Box 55, Quemado, NM 87829 (KOAT-TV Ch. 7 Albuquerque)—1-w, lat. 34° 20' 45", long. 108° 34' 15".

Questa—K11GU, Molycorp Inc., Box 469, Questa, NM 87556 (KOAT-TV Ch. 7 Albuquerque)—1-w, lat. 36° 41' 25", long. 105° 33' 43".

Questa—K30DQ, Molybdenum Corp. of America, Box 469, Questa, NM 87556 (KOB-TV Ch. 4 Albuquerque)—1-w, lat. 36° 41' 25", long. 105° 33' 43".

Radium Springs—See K65BS, Garfield.

Ramah—K02JT, Ramah Navajo School Board Inc., Box 18, Ramah, NM 87321 (KNME-TV Ch. 5 Albuquerque)—1-w, lat. 35° 07' 09", long. 108° 30' 20".

Ramah—K07JQ, Ramah Navajo School Board Inc., Box 18, Ramah, NM 87321 (KOAT-TV Ch. 7 Albuquerque)—1-w, lat. 35° 07' 09", long. 108° 30' 20".

Ramah—K11JF, Ramah Navajo School Board Inc., Box 18, Ramah, NM 87321 (KOB-TV Ch. 4 Albuquerque)—1-w, lat. 35° 07' 09", long. 108° 30' 20".

Ramah & Zuni—K74DJ, Zuni Public School District, Drawer A, Zuni, NM 87327 (KNME-TV Ch. 5 Albuquerque)—20-w, lat. 35° 06' 50", long. 108° 44' 12".

Raton—K16CH, Pulitzer Broadcasting Co., Box 25982, Albuquerque, NM 88125 (KOAT-TV Ch. 7 Albuquerque)—lat. 36° 40' 56", long. 104° 24' 52".

Raton—K18CT, Trinity Bcstg. Network, Box C-11949, Santa Ana, CA 92711 (KTBN-TV Ch. 40 Santa Ana-Los Angeles, CA)—100-w, lat. 36° 54' 12", long. 104° 27' 37".

Raton—K20CV, Regents of U. of New Mexico and Board of Education of the City of Albuquerque, 1130 University Blvd. NE, Albuquerque, NM 87102 (KNME-TV Ch. 5 Albuquerque)—lat. 36° 40' 56", long. 104° 24' 52".

***Raton**—K26DX, KOB-TV Inc., 4 Broadcast Plaza SW, Albuquerque, NM 87104 (KOB-TV Ch. 4 Albuquerque)—100-w, lat. 36° 40' 56", long. 104° 24' 52".

Raton—K40DI, Journal Bcstg. of New Mexico Inc., 1377 University Blvd. NE, Albuquerque, NM 87102 (KASA-TV Ch. 2 Santa Fe)—100-w, lat. 36° 33' 36", long. 105° 11' 40".

***Raton, Cofax & Maxwell**—K52DL, New Mexico Bcstg. Co. Inc., 13 Broadcast Plaza SW, Albuquerque, NM 87104—lat. 36° 40' 56", long. 104° 24' 52".

Raton, Maxwell & Springer—K06DB, Raton Community TV Club, 128 Maxwell Ave., Raton, NM 87740 (KRQE Ch. 13 Albuquerque)—1-w, lat. 36° 41' 00", long. 104° 24' 50".

Raton, Maxwell & Springer—K08EA, Raton Community TV Club, 128 Maxwell

Ave., Raton, NM 87740 (KRDO-TV Ch. 13 Colorado Springs-Pueblo, CO)—1-w, lat. 36° 41' 00", long. 104° 24' 50".

Raton, Maxwell & Springer—K10BQ, Raton Community TV Club, 128 Maxwell Ave., Raton, NM 87740 (KOB-TV Ch. 4 Albuquerque)—1-w, lat. 36° 41' 05", long. 104° 25' 12".

Red River—K03CZ, Community TV Assn. Cooperative, Box 70, Red River, NM 87558 (KNME-TV Ch. 5 Albuquerque)—33-w, lat. 36° 43' 38", long. 105° 25' 28".

Red River—K06FZ, Community TV Assn. Cooperative, Box 70, Red River, NM 87558 (KOB-TV Ch. 4 Albuquerque)—1-w, lat. 36° 41' 00", long. 105° 22' 21".

Red River—K08ES, Community TV Assn. Cooperative, Box 70, Red River, NM 87558 (KRQE Ch. 13 Albuquerque)—10-w, lat. 36° 41' 00", long. 105° 22' 21".

Red River—K120C, Community TV Assn. Cooperative, Box 70, Red River, NM 87558 (KOAT-TV Ch. 7 Albuquerque)—10-w, lat. 36° 41' 00", long. 105° 22' 21".

Red River—See K66AE, Cofax.

Reserve—K02EP, Reserve Community TV Service, Box 586, Reserve, NM 87830 (KGUN Ch. 9 Tucson, AZ)—1-w, lat. 33° 45' 00", long. 108° 45' 00".

Reserve—K06EI, Reserve Community TV Service, Box 586, Reserve, NM 87830 (KOLD-TV Ch. 13 Tucson, AZ)—1-w, lat. 33° 45' 00", long. 108° 45' 00".

Reserve—K11HQ, Reserve Community TV Service, Box 586, Reserve, NM 87830 (KVOA-TV Ch. 4 Tucson, AZ)—1-w, lat. 33° 45' 00", long. 108° 45' 00".

Rinconada, Dixon & Embudo—K09LN, Dixon Social Action Committee, General Delivery, Dixon, NM 87527 (KOB-TV Ch. 4 Albuquerque)—5-w, lat. 36° 12' 29", long. 105° 54' 00".

Rinconada, Dixon & Embudo—K11KQ, Dixon Social Action Committee, General Delivery, Dixon, NM 87527 (KOAT-TV Ch. 7 Albuquerque)—1-w, lat. 36° 12' 29", long. 105° 54' 00".

Rodeo—K02IG, Rodeo TV Assn., Swan Antenna Systems, Box 236, Bisbee, AZ 88056 (KOLD-TV Ch. 13 Tucson, AZ)—1-w, lat. 31° 53' 43", long. 108° 57' 50".

Rodeo—K07CW, Rodeo TV Assn., Swan Antenna Systems, Box 236, Bisbee, AZ 88056 (KGUN Ch. 9 Tucson, AZ)—1-w, lat. 31° 54' 08", long. 108° 57' 50".

Rodeo—K11FT, Rodeo TV Assn., Swan Antenna Systems, Box 236, Bisbee, AZ 88056 (KVOA-TV Ch. 4 Tucson, AZ)—1-w, lat. 31° 53' 43", long. 108° 57' 50".

Roswell—K13RK, KOAT-TV Inc., 3801 Carlisle Blvd. NE, Albuquerque, NM 87107 (KOAT-TV Ch. 7 Albuquerque)—10-w, lat. 33° 24' 05", long. 104° 22' 45".

Roswell—K15CV, Ray Moran, Box 3757, Lubbock, TX 79452 (KJTV Ch. 34 Lubbock, TX)—1000-w, lat. 33° 24' 05", long. 104° 22' 45".

Roswell—K56CZ, Journal Bcstg. of New Mexico Inc., 1377 University Blvd. NE, Albuquerque, NM 87102 (KASA-TV Ch. 2 Santa Fe)—1000-w, lat. 33° 24' 05", long. 104° 22' 33".

Roswell—K62AL, Pulitzer Bcstg. Co., Suite 2020, 515 N. 6th St., St. Louis, MO 63101 (KOAT-TV Ch. 7 Albuquerque)—100-w, lat. 33° 24' 05", long. 104° 22' 45".

Roy—K02EU, Roy Municipal School District 3, Box 96, Roy, NM 87743 (KNME-TV Ch. 5 Albuquerque)—1-w, lat. 35° 58' 40", long. 104° 14' 00".

Roy—K06EM, Roy TV Club, Box 7, Roy, NM 87743 (KOB-TV Ch. 4 Albuquerque)—10-w, lat. 35° 57' 50", long. 104° 13' 40".

Roy—K09AW, Roy TV Club, Box 7, Roy, NM 87743 (KOAT-TV Ch. 7 Albuquerque)—10-w, lat. 35° 55' 33", long. 104° 24' 47".

Roy—K11AW, Village of Roy TV Club, Box 8, Roy, NM 87743 (KRQE Ch. 13 Albuquerque)—10-w, lat. 35° 55' 33", long. 104° 24' 47".

Roy & Mosquero—K69CG, Regents of U. of New Mexico and Board of Education of the City of Albuquerque, 1130 University Blvd. NE, Albuquerque, NM 87102 (KNME-TV Ch. 5 Albuquerque)—10-w, lat. 35° 53' 48", long. 104° 11' 09".

Ruidoso—K16BZ, New Mexico Bcstg. Co. Inc., 13 Broadcast Plaza SW, Albuquerque, NM 87104 (KBIM-TV Ch. 10 Roswell)—100-w, lat. 33° 24' 14", long. 105° 46' 55".

Ruidoso—K45BX, Prime Time Christian Bcstg., 2110 S. Main, Roswell, NM 88201 (KRPV Ch. 27 Roswell)—100-w, lat. 33° 24' 14", long. 105° 46' 55".

Ruidoso—See K53BN, Capitan.

Ruidoso—See K55AC, Capitan.

Ruidoso—K61EM, Eastern New Mexico University, 15th & Ave. D, Portales, NM 88130 (KENW Ch. 3 Portales)—100.0-w, lat. 33° 24' 14", long. 105° 46' 55".

Ruidoso—See K64AS, Capitan.

Ruidoso, Capitan & Mescalero—K58AH, KOAT-TV Inc., 3801 Carlisle Blvd. NE, Albuquerque, NM 87107 (KOAT-TV Ch. 7 Albuquerque)—100-w, lat. 33° 24' 14", long. 105° 46' 55".

San Jon—K24DP, Panhandle Telecasting Co., KFDA-TV, Box 1400, Amarillo, TX 79189 (KFDA-TV Ch. 10 Amarillo, TX)—20-w, lat. 35° 05' 23", long. 102° 56' 24".

San Jon—K26DR, Marsh Media Inc., Box 12077, Amarillo, TX 79101 (KVII-TV Ch. 7 Amarillo, TX)—20-w, lat. 35° 05' 23", long. 102° 56' 24".

San Jon—K28BA, Canaan Communications Inc., Box 751, Amarillo, TX 79189 (KAMR-TV Ch. 4 Amarillo, TX)—20-w, lat. 35° 05' 23", long. 103° 56' 24".

San Jon—K30DZ, Panhandle Telecasting Co. Joint Venture, Box 1400, Amarillo, TX 79189-1400 (KFDA-TV Ch. 10 Amarillo, TX)—20-w, lat. 35° 05' 23", long. 102° 56' 24".

San Lorenzo—See K06AW, Mimbres Valley.

San Lorenzo—K07FH, Mimbres TV Assn., San Lorenzo, NM (KVIA-TV Ch. 7 El Paso, TX)—1-w, lat. 32° 49' 00", long. 107° 57' 00".

San Lorenzo—See K11HK, Mimbres Valley.

Translators—New Mexico

San Mateo—K06MG, Television Viewers Assn., Lee Ranch, San Mateo, NM 87050 (KRQE Ch. 13 Albuquerque)—1000-w, lat. 35° 20' 35", long. 107° 36' 41".

San Mateo—K09VG, Television Viewers Assn., Lee Ranch, San Mateo, NM 87050 (KOB-TV Ch. 4 Albuquerque)—10-w, lat. 35° 20' 53", long. 107° 36' 41".

Santa Fe—K52BS, Echonet Corp., Box 255, Evergreen, CO 80439 (KUBD Ch. 59 Denver, CO)—lat. 35° 41' 16", long. 105° 56' 04". Note: Licensed as LPTV.

***Santa Fe, Los Alamos, Espanola & the Espanola Valley**—K26DU, Regents of the U. of New Mexico, 13 Broadcast Plaza, Albuquerque, NM 87104 (KNME-TV Ch. 5 Albuquerque)—1000-w, lat. 35° 47' 08", long. 105° 46' 55".

***Santa Fe, Los Alamos, Espanola & the Espanola Valley**—K390D, Regents of the U. of New Mexico, 13 Broadcast Plaza, Albuquerque, NM 87104 (KNME-TV Ch. 5 Albuquerque)—1000-w, lat. 35° 47' 08", long. 105° 46' 55".

Santa Rita—See K02ES, Fort Bayard.

Santa Rita—See K07EB, Pinos Altos.

Santa Rita—See K11DU, Pinos Altos.

Santa Rosa—K36DI, Santa Rosa Chamber of Commerce, 486 Parker Ave., Santa Rosa, NM 88435 (KOB-TV Ch. 4 Albuquerque)—100-w, lat. 34° 57' 20", long. 104° 40' 55".

Santa Rosa—K62CU, Santa Rosa Chamber of Commerce, 486 Parker Ave., Santa Rosa, NM 88435 (KRQE Ch. 13 Albuquerque)—100-w, lat. 34° 57' 20", long. 104° 40' 55".

Santa Rosa—K64DV, Santa Rosa Chamber of Commerce, 486 Parker Ave., Santa Rosa, NM 88435 (KOAT-TV Ch. 7 Albuquerque)—100-w, lat. 34° 57' 20", long. 104° 40' 55".

Santa Rosa—K74BO, New Mexico Department of Education, School District No. 8, 344 4th St., Santa Rosa, NM 88435 (KNME-TV Ch. 5 Albuquerque)—20-w, lat. 34° 57' 20", long. 104° 40' 55".

Santa Rosa Heights—K09KC, KOB-TV Inc., 4 Broadcast Plaza SW, Albuquerque, NM 87104 (KOB-TV Ch. 4 Albuquerque)—1-w, lat. 34° 56' 50", long. 104° 36' 30".

Sheep Springs, Coyote Canyon School, Dezza Bluff (area W), Naschitti Schools, Mexican Springs & Tohatchi—K09NA, Navajo Tribe, Box 308, Communications Dept., Window Rock, AZ 86515 (KOB-TV Ch. 4 Albuquerque)—10-w, lat. 35° 54' 29", long. 108° 46' 21".

Sheridan—K69CI, Regents of U. of New Mexico and Board of Education of the City of Albuquerque, 1130 University NE, Albuquerque, NM 87102 (KNME-TV Ch. 5 Albuquerque)—100-w, lat. 35° 24' 15", long. 105° 11' 21".

Shiprock—K09BZ, Shiprock Non-Profit TV Assn., Box 806, Shiprock, NM 87420 (KRQE Ch. 13 Albuquerque)—100-w, lat. 36° 27' 30", long. 109° 05' 37". Requests CP to change principal community to Many Farms, AZ. BPPT-930402H3.

Shiprock—K11CF, Shiprock Non-Profit TV Assn., Box 806, Shiprock, NM 87420

(KOAT-TV Ch. 7 Albuquerque)—100-w, lat. 36° 27' 30", long. 109° 05' 37".

Shiprock—K45CU, Regents of U. of New Mexico and Board of Education of the City of Albuquerque, 1130 University Blvd. NE, Albuquerque, NM 87102 (KNME-TV Ch. 5 Albuquerque)—100-w, lat. 36° 27' 30", long. 109° 05' 37".

Shiprock—K69AF, KOB-TV Inc., 4 Broadcast Plaza SW, Albuquerque, NM 87104 (KOB-TV Ch. 4 Albuquerque)—100-w, lat. 36° 27' 30", long. 109° 05' 37".

Silver City—See K02ES, Fort Bayard.

Silver City—See K07EB, Pinos Altos.

Silver City—K10KF, KOB-TV Inc., 4 Broadcast Plaza SW, Albuquerque, NM 87104 (KOB-TV Ch. 4 Albuquerque)—100-w, lat. 32° 51' 48", long. 108° 14' 28".

Silver City—See K11DU, Pinos Altos.

Silver City—K12LL, Regents of New Mexico State U., Box TV22, Las Cruces, NM 88003 (KRWG-TV Ch. 22 Las Cruces)—100-w, lat. 32° 51' 49", long. 108° 14' 27".

Silver City—K25DI, Journal Bcstg. of New Mexico Inc., 1377 University Blvd. NE, Albuquerque, NM 87102 (KASA-TV Ch. 2 Santa Fe)—100-w, lat. 32° 50' 40", long. 108° 14' 18".

Socorro—K10MG, Hubbard Bcstg. Inc., 3415 University Ave., St. Paul, MN 55114 (KOB-TV Ch. 4 Albuquerque)—1-w, lat. 35° 04' 18", long. 106° 57' 44".

South Fork—See K67BD, Cedar Canyon.

Springer—K03BP, Springer Community TV Club, Box 444, Springer, NM 87747 (KRQE Ch. 13 Albuquerque)—1-w, lat. 36° 20' 45", long. 104° 36' 15".

Springer—See K06DB, Raton.

Springer—See K08EA, Raton.

Springer—See K10BQ, Raton.

Springer & rural area—K08BC, Springer Community TV Club, Box 444, Springer, NM 87747 (KOB-TV Ch. 4 Albuquerque)—1-w, lat. 36° 20' 45", long. 104° 36' 15".

Taos—K06LE, KOB-TV Inc., 4 Broadcast Plaza SW, Albuquerque, NM 87104 (KOB-TV Ch. 4 Albuquerque)—10-w, lat. 35° 23' 51", long. 105° 32' 34".

Taos—K08KX, KOAT-TV Inc., 3801 Carlisle Blvd. NE, Albuquerque, NM 87107 (KOAT-TV Ch. 7 Albuquerque)—1-w, lat. 36° 23' 51", long. 105° 32' 34".

Taos—K09EQ, New Mexico Bcstg. Co. Inc., 13 Broadcast Plaza SW, Albuquerque, NM 87104 (KRQE Ch. 13 Albuquerque)—1-w, lat. 36° 21' 12", long. 105° 50' 36".

***Taos**—K120G, Journal Bcstg. of New Mexico Inc., 1377 University Blvd., Albuquerque, NM 87102 (KASA-TV Ch. 2 Santa Fe)—lat. 36° 34' 58", long. 105° 35' 38".

Taos—K33BN, Taos Community TV Inc., Box 1272, Taos, NM 87571 (KNME-TV Ch. 5 Albuquerque)—100-w, lat. 36° 23' 51", long. 105° 32' 34".

Taos—K58DW, Son Bcstg. Inc., Box 4338, Albuquerque, NM 87106 (KCHF Ch. 11

Santa Fe)—10-w, lat. 36° 23' 51", long. 105° 32' 34".

Thoreau—K55BP, Navajo Tribe, Box 308, Communications Dept., Window Rock, AZ 86515 (KOB-TV Ch. 4 Albuquerque)—100-w, lat. 35° 27' 59", long. 108° 14' 25".

Thoreau—K57AL, Navajo Tribe, Box 308, Communications Dept., Window Rock, AZ 86515 (KOAT-TV Ch. 7 Albuquerque)—100-w, lat. 35° 27' 59", long. 108° 14' 25".

Thoreau—K59BH, Navajo Tribe, Box 308, Communications Dept., Window Rock, AZ 86515 (KRQE Ch. 13 Albuquerque)—100-w, lat. 35° 27' 59", long. 108° 14' 25".

Three Rivers—See K57CF, Carizozo.

Tierra Amarilla—K60DD, KOAT-TV Inc., 3801 Carlisle Blvd. NE, Albuquerque, NM 87107 (KOAT-TV Ch. 7 Albuquerque)—100-w, lat. 36° 53' 58", long. 106° 36' 05".

Tierra Amarilla, Brazos, Chama, Park View—K09KJ, KOB-TV Inc., 4 Broadcast Plaza SW, Albuquerque, NM 87104 (KOB-TV Ch. 4 Albuquerque)—10-w, lat. 36° 53' 58", long. 106° 36' 05".

Timberon—K12MP, Vision Bcstg. Network Inc., 400 12th St., Alamogordo, NM 88310 (KCIK Ch. 14 El Paso, TX)—10-w, lat. 32° 38' 54", long. 105° 40' 50".

Tohatchi—See K09NA, Sheep Springs.

***Tohatchi**—K18CX, KGSW-TV Inc., Box 25200, Albuquerque, NM 87125 (KASA-TV Ch. 2 Santa Fe)—100-w, lat. 35° 54' 30", long. 108° 46' 28".

Tohatchi—K53AW, El Paso Natural Gas Co., Box 1492, El Paso, TX 79978 (KNME-TV Ch. 5 Albuquerque)—1-w, lat. 35° 36' 15", long. 108° 41' 10".

Tohatchi—K64BM, El Paso Natural Gas Co., Box 1492, El Paso, TX 79978 (KOAT-TV Ch. 7 Albuquerque)—1-w, lat. 35° 36' 15", long. 108° 41' 10".

Tohatchi—K66AN, Navajo Tribe, Box 308, Communications Dept., Window Rock, AZ 86515—lat. 35° 54' 29", long. 108° 46' 21".

Tohatchi—K68BU, El Paso Natural Gas Co., Box 1492, El Paso, TX 79978 (KOB-TV Ch. 4 Albuquerque)—1-w, lat. 35° 36' 15", long. 108° 41' 10".

Tres Piedras—K53BA, Regents of U. of New Mexico and Board of Education of the City of Albuquerque, 1130 University NE, Albuquerque, NM 87102 (KNME-TV Ch. 5 Albuquerque)—20-w, lat. 36° 51' 25", long. 106° 01' 12".

Truth or Consequences—K17BH, Board of Education-Truth or Consequences, 605 Sims St., Truth or Consequences, NM 87901 (KNME-TV Ch. 5 Albuquerque)—10-w, lat. 33° 08' 48", long. 107° 17' 06".

Truth or Consequences—K27BN, City of Truth or Consequences, 605 Sims St., Truth or Consequences, NM 87901 (KASA-TV Ch. 2 Santa Fe)—100-w, lat. 33° 08' 48", long. 107° 17' 06".

Truth or Consequences—K51BQ, City of Truth or Consequences, 605 Sims St., Truth or Consequences, NM 87901 (KOB-

TV Ch. 4 Albuquerque)—100-w, lat. 33° 08' 48", long. 107° 17' 06".

Truth or Consequences—K54CC, City of Truth or Consequences, 605 Sims St., Truth or Consequences, NM 87901 (KRQE Ch. 13 Albuquerque)—100-w, lat. 33° 08' 48", long. 107° 17' 06".

Truth or Consequences—K59CN, Regents of New Mexico State U., Box TV22, Las Cruces, NM 88003 (KRWG-TV Ch. 22 Las Cruces)—100-w, lat. 33° 08' 48", long. 107° 17' 06".

Truth or Consequences—K64CG, City of Truth or Consequences, 605 Sims St., Truth or Consequences, NM 87901 (KOAT-TV Ch. 7 Albuquerque)—100-w, lat. 33° 08' 48", long. 107° 17' 06".

Tucumcari—K40DK, UHF TV Assn., Box 187, Tucumcari, NM 88401 (KCIT Ch. 14 Amarillo, TX)—100-w, lat. 35° 08' 20", long. 103° 41' 45".

Tucumcari—K42CR, UHF TV Assn., Box 187, Tucumcari, NM 88401 (KOB-TV Ch. 7 Albuquerque)—100-w, lat. 35° 08' 20", long. 103° 41' 45".

Tucumcari—K44CJ, New Mexico Bcstg. Co. Inc., Box 249, Albuquerque, NM 87103 (KRQE Ch. 13 Albuquerque)—100-w, lat. 35° 08' 02", long. 103° 41' 56".

Tucumcari—K46BU, UHF TV Assn., Box 187, Tucumcari, NM 88401 (KFDA-TV Ch. 10 Amarillo, TX)—20-w, lat. 35° 08' 20", long. 103° 41' 45".

***Tucumcari**—K48EH, Journal Bcstg. of New Mexico Inc., 1377 University Blvd. NE, Albuquerque, NM 87102 (KASA-TV Ch. 2 Santa Fe)—100-w, lat. 35° 08' 03", long. 103° 41' 55".

Tucumcari—K50CX, UHF TV Assn., Box 187, Tucumcari, NM 88401 (KAMR-TV Ch. 4 Amarillo, TX)—100-w, lat. 35° 08' 20", long. 103° 41' 45".

***Tucumcari**—K63BR, Regents of Eastern New Mexico U., KENW, Eastern New Mexico U., Portales, NM 88130 (KENW Ch. 3 Portales)—100-w, lat. 35° 08' 07", long. 103° 41' 54".

Tucumcari—K67AJ, UHF TV Assn., Box 187, Tucumcari, NM 88401 (KOB-TV Ch. 4 Albuquerque)—100-w, lat. 35° 08' 20", long. 103° 41' 45".

Tucumcari vicinity—K69BC, UHF TV Assn., Box 187, Tucumcari, NM 88401 (KVII-TV Ch. 7 Amarillo, TX)—100-w, lat. 35° 08' 20", long. 103° 41' 45".

Tularosa—See K67AX, Alamogordo.

Ute Park—K02EH, Ute Park TV Assn., Box 8, Ute Park, NM 87749 (KOAT-TV Ch. 7 Albuquerque)—1-w, lat. 36° 33' 30", long. 109° 11' 45".

Ute Park—K10IS, Ute Park TV Assn., Box 8, Ute Park, NM 87749 (KOB-TV Ch. 4 Albuquerque)—1-w, lat. 36° 33' 30", long. 105° 11' 45".

Vermejo Park—K06FV, Vermejo Park Corp., Drawer E, Raton, NM 87740 (KOB-TV Ch. 4 Albuquerque)—1-w, lat. 36° 53' 37", long. 104° 58' 24".

Vermejo Park—K09IY, Vermejo Park Corp., Drawer E, Raton, NM 87740 (KRQE

Ch. 13 Albuquerque)—1-w, lat. 36° 53' 37", long. 104° 58' 24".

Vermejo Park—K11JB, Vermejo Park Corp., Drawer E, Raton, NM 87740 (KOAT-TV Ch. 7 Albuquerque)—1-w, lat. 36° 53' 37", long. 104° 58' 24".

Virde—See K57CU, Duncan, AZ.

Virde—See K65CM, Duncan, AZ.

Virde—See K67CP, Duncan, AZ.

Virde—See K69DG, Duncan, AZ.

Wagon Mound—K06BN, Wagon Mound TV Club, Box 68, Wagon Mound, NM 87752 (KROE Ch. 13 Albuquerque)—1-w, lat. 36° 00' 30", long. 104° 40' 55".

Wagon Mound—K09CR, Wagon Mound TV Club, Box 68, Wagon Mound, NM 87752 (KOB-TV Ch. 4 Albuquerque)—1-w, lat. 36° 00' 30", long. 104° 40' 55".

Wagon Mound—K11MD, Wagon Mound TV Club, Box 68, Wagon Mound, NM 87752 (KOAT-TV Ch. 7 Albuquerque)—1-w, lat. 36° 00' 30", long. 104° 40' 55".

Wagon Mound—K6880, Regents of U. of New Mexico and Board of Education of the City of Albuquerque, 1130 University Blvd. NE, Albuquerque, NM 87102 (KNME-TV Ch. 5 Albuquerque)—10-w, lat. 36° 00' 23", long. 104° 29' 42".

Wootan—See K58AZ, Nolan.

Zuni—K02EY, Zuni Communications Authority, Box 339, Zuni, NM 87327 (KROE Ch. 13 Albuquerque)—1-w, lat. 35° 06' 50", long. 108° 44' 12".

Zuni—See K74DJ, Ramah.

Zuni Public School District—K43DL, Zuni Public School District, Drawer A, Zuni, NM 87327 (KNME-TV Ch. 5 Albuquerque)—lat. 35° 06' 50", long. 108° 44' 12".

Zuni Pueblo—K09FR, Zuni Communications Authority, Box 339, Zuni, NM 87327 (KOAT-TV Ch. 7 Albuquerque)—1-w, lat. 35° 06' 50", long. 108° 44' 12".

Zuni Pueblo—K11CD, Zuni Communications Authority, Box 339, Zuni, NM 87327 (KOB-TV Ch. 4 Albuquerque)—1-w, lat. 35° 06' 50", long. 108° 44' 12".

New York

Addison—W58AD, WSKG Public Telecommunications Council, Box 3000, Binghamton, NY 13902 (WSKG Ch. 42 Binghamton)—10-w, lat. 42° 07' 03", long. 77° 14' 06".

Albany—W64BH, Trinity Bcstg. Network Inc., Box A, Santa Ana, CA 92711 (KTBN-TV Ch. 40 Santa Ana-Los Angeles, CA)—1000-w, lat. 42° 38' 12", long. 73° 59' 45".

Allentown, Andover Relay & Bolivar Relay—W59AH, Western New York Public Bcstg. Assn., Box 1263, Buffalo, NY (WXX-TV Ch. 21 Rochester)—10-w, lat. 42° 04' 16", long. 78° 03' 57".

Amsterdam, Fort Johnson, Rockton & South Amsterdam—W04AW, Enlarged City School District, City of Amsterdam, 41 Division St., Amsterdam, NY 12010 (WMHT Ch. 17 Schenectady-Albany-

Troy)—1-w, lat. 42° 56' 49", long. 74° 11' 49".

Andover—W61AJ, Western New York Public Bcstg. Assn., 184 Barton St., Buffalo, NY 14213 (WNED-TV Ch. 17 Buffalo)—100-w, lat. 42° 08' 25", long. 77° 49' 25".

Andover Relay—See W59AH, Allentown.

Angelica & Belfast—W65AJ, Western New York Public Bcstg. Assn., 184 Barton St., Buffalo, NY 14240 (WXX-TV Ch. 21 Rochester)—100-w, lat. 42° 19' 33", long. 78° 03' 08".

Arcade—See W73AR, Delevan.

Belfast—See W65AJ, Angelica.

Belmont—See W62AS, Friendship.

Binghamton—W14AH, Trinity Bcstg. Network Inc., Box C-11949, Santa Ana, CA 92711 (KTBN-TV Ch. 40 Santa Ana-Los Angeles, CA)—642-w, lat. 42° 03' 22", long. 75° 56' 39". Note: Operating as LPTV.

Blue Mountain Lake—W08BR, Blue Mountain Lake Assn. Inc., Main St., Blue Mountain Lake, NY (WMHT Ch. 17 Schenectady-Albany-Troy)—1-w, lat. 43° 52' 21", long. 74° 26' 07".

Blue Mountain Lake—W10AV, Blue Mountain Lake Assn. Inc., Main St., Blue Mountain Lake, NY (WCDC Ch. 19 Adams, MA)—1-w, lat. 43° 52' 21", long. 74° 26' 07".

Blue Mountain Lake—W12BC, Blue Mountain Lake Assn. Inc., Main St., Blue Mountain Lake, NY (WTVH Ch. 5 Syracuse)—1-w, lat. 43° 52' 21", long. 74° 26' 07".

Bolivar & Richburg—W68AJ, Western New York Public Bcstg. Assn., 184 Barton St., Buffalo, NY 14213 (WNED-TV Ch. 17 Buffalo)—10-w, lat. 42° 04' 09", long. 78° 11' 04".

Bolivar Relay—See W59AH, Allentown.

Bronx & Upper Manhattan—W71AK, RKO General Inc., 1440 Broadway, New York, NY 10018—1000-w, lat. 40° 44' 54", long. 73° 59' 10". Requests CP for change from Ch. 71 to Ch. 28.

Brownsville—W54AY, Island Bcstg. Co., 603 Cantigue Rock Rd., Westbury, NY 11590 (W44AI Ch. 44 Plainview-Hicksville)—100-w, lat. 40° 40' 30", long. 73° 54' 50". Note: Licensed as LPTV.

Cameron—W57AD, WSKG Public Telecommunications Council, Box 3000, Binghamton, NY 13902 (WSKG Ch. 42 Binghamton)—10-w, lat. 42° 11' 19", long. 77° 24' 19".

Canaseraga—W57AC, WSKG Public Telecommunications Council, Box 3000, Binghamton, NY 13902—1-w, lat. 42° 28' 44", long. 77° 45' 14".

Canisteo & Hornell—W66AD, WSKG Public Telecommunications Council, Box 3000, Binghamton, NY 13902 (WSKG Ch. 46 Binghamton)—100-w, lat. 42° 16' 02", long. 77° 37' 55".

Cattaraugus & Little Valley—W81AJ, Western New York Public Bcstg. Assn., 184 Barton St., Buffalo, NY 14240 (WNED-TV Ch. 17 Buffalo)—100-w, lat. 42° 16' 47", long. 78° 51' 20".

Cayuga—See W69AN, Union Springs.

Chambers—W56AK, WSKG Public Telecommunications Council, Box 3000, Binghamton, NY 13902 (WSKG Ch. 42 Binghamton)—1-w, lat. 42° 15' 08", long. 76° 58' 27".

Cherry Creek & Ellington—W62AE, Western New York Public Bcstg. Assn., 184 Barton St., Buffalo, NY 14213 (WNED-TV Ch. 17 Buffalo)—100-w, lat. 42° 14' 50", long. 79° 06' 48".

Clymer—W62AD, Western New York Public Bcstg. Assn., 184 Barton St., Buffalo, NY 14213 (WNED-TV Ch. 17 Buffalo)—1-w, lat. 42° 02' 05", long. 79° 38' 20".

Cooperstown—W47AV, Roy H. Park Bcstg. of Utica-Rome Inc., Smith-Hill Rd., Utica, NY 13502 (WUTR Ch. 20 Utica-Rome)—1000-w, lat. 42° 40' 06", long. 75° 00' 52".

***Corning**—W42BR, Inspiration TV of Southern Oregon, 1544 Alta Vista Dr., Vista, CA 92084 (KTBN-TV Ch. 40 Santa Ana-Los Angeles, CA)—1000-w, lat. 42° 06' 20", long. 76° 52' 17".

Corning—W68AD, WSKG Public Telecommunications Council, Box 3000, Binghamton, NY 13902 (WSKG Ch. 46 Binghamton)—100-w, lat. 42° 08' 33", long. 77° 04' 42".

Crown Point—See W60AO, Port Henry.

Cuba—W60AJ, Western New York Public Bcstg. Assn., 184 Barton St., Buffalo, NY 14213 (WXX-TV Ch. 21 Rochester)—100-w, lat. 42° 10' 48", long. 78° 16' 17".

Delevan, Arcade & Yorkshire—W73AR, Western New York Public Bcstg. Assn., 184 Barton St., Buffalo, NY 14240 (WNED-TV Ch. 17 Buffalo)—100-w, lat. 42° 30' 18", long. 78° 25' 52".

DeWitt—See W07BA, Syracuse.

***Dolgeville, Herkimer & Little Falls**—W63AN, Viacom Bcstg. Inc., 15 N. Pearl St., Menands, NY—100-w, lat. 43° 02' 57", long. 75° 49' 43".

Dundee—W56BE, Village of Dundee, 12 Union St., Dundee, NY 14837 (WCNY-TV Ch. 24 Syracuse)—10-w, lat. 42° 30' 56", long. 76° 59' 28".

Ellicottville—W81AK, Western New York Public Bcstg. Assn., 184 Barton St., Buffalo, NY 14213 (WNED-TV Ch. 17 Buffalo)—100-w, lat. 42° 16' 32", long. 78° 39' 38".

***Ellicottville**—W83AR, BOCES, 2nd Supervisory District, Greene, Delaware, Schoharie & Otsego Counties, Rexmere Park, Stamford, NY 12167—lat. 42° 15' 20", long. 78° 37' 50".

Ellington—See W62AE, Cherry Creek.

Elmira—W30AA, WSKG Public Telecommunications Council, Box 3000, Binghamton, NY 13902 (WSKG Ch. 46 Binghamton)—1000-w, lat. 42° 06' 20", long. 76° 52' 17".

Fabius—W60BC, Michael J. Devine, 2112 Pompey Center Rd., Fabius, NY 13063 (KTBN-TV Ch. 40 Santa Ana-Los Angeles, CA)—100-w, lat. 43° 50' 30", long. 75° 54' 48".

Fillmore—W62AQ, Western New York Public Bcstg. Assn., 184 Barton St., Buffalo, NY 14213 (WXX-TV Ch. 21 Rochester)—10-w, lat. 42° 28' 33", long. 78° 02' 09".

Findley Lake—W60AC, Western New York Public Bcstg. Assn., 184 Barton St., Buffalo, NY 14213 (WNED-TV Ch. 17 Buffalo)—10-w, lat. 42° 05' 46", long. 79° 44' 15".

Fleischmanns & Margaretville—W07AT, BOCES, 2nd Supervisory District, Greene, Delaware, Schoharie & Otsego Counties, Rexmere Park, Stamford, NY 12167 (WMHT Ch. 17 Schenectady-Albany-Troy; WNET Ch. 13 New York-Newark, NJ; WCNY-TV Ch. 24 Syracuse)—1-w, lat. 42° 09' 22", long. 74° 36' 42".

Fort Johnson—See W04AW, Amsterdam.

Frankfort—W55AN, Viacom Bcstg. Inc., 15 N. Pearl St., Menands, NY 12204 (WNYT Ch. 13 Albany-Troy-Schenectady)—lat. 43° 03' 30", long. 75° 07' 57".

Franklinville—See W81AI, Machias.

Friendship & Belmont—W62AS, Western New York Public Bcstg. Assn., 184 Barton St., Buffalo, NY 14213 (WNED-TV Ch. 17 Buffalo)—100-w, lat. 42° 12' 35", long. 78° 03' 46".

Genoa—W56AP, Rev. Sonny Persad, Box 1100, Auburn, NY 13021 (WCNY-TV Ch. 24 Syracuse)—10-w, lat. 42° 40' 13", long. 76° 33' 04".

Glens Falls—W04BD, Mohawk-Hudson Council on Educational TV Inc., Box 17, Schenectady, NY 12301-0017 (WMHT Ch. 17 Schenectady-Albany-Troy)—10-w, lat. 43° 18' 17", long. 73° 45' 07".

Gloversville & Johnstown—W07AV, Viacom Bcstg. Inc., Box 4035, Albany, NY 12204 (WNYT Ch. 13 Albany-Troy-Schenectady)—1-w, lat. 43° 02' 29", long. 74° 22' 01".

Great Valley Twp.—W72AQ, Western New York Public Bcstg. Assn., 184 Barton St., Buffalo, NY 14213 (WNED-TV Ch. 17 Buffalo)—100-w, lat. 42° 15' 03", long. 78° 42' 54".

Greenwood—W55AD, WSKG Public Telecommunications Council, Box 3000, Binghamton, NY 13902 (WSKG Ch. 42 Binghamton)—1-w, lat. 42° 08' 36", long. 77° 39' 10".

Herkimer—W04AE, Young Bcstg. of Albany Inc., 3 E. 54th St., New York, NY 10022 (WTEN Ch. 10 Albany)—1-w, lat. 43° 03' 23", long. 74° 55' 22".

Herkimer—See W63AN, Dolgeville.

Hicksville—See W44AI, Plainview.

Hoosick Falls—See W04AT, Hoosick.

Hoosick, Hoosick Falls, North Hoosick & North Hoosick Falls—W04AT, Brian A. Larson, Box 152, Valley Falls, NY 12185 (WMHT Ch. 17 Schenectady-Albany-Troy)—1-w, lat. 42° 54' 17", long. 73° 20' 26".

Hornell—W06AR, WENY Inc., Box 208, Elmira, NY 14902 (WENY-TV Ch. 36 Elmira)—1-w, lat. 42° 17' 32", long. 77° 40' 27".

Hornell—See W66AD, Canisteo.

Translators—New York

Houghton—See W56AV, Rushford.

Hunter, Lexington, South Jewett & Tannersville—W12AZ, WSKG Public Telecommunications Council, 531 Gates Rd., Vestal, NY 13850 (WSKG Ch. 46 Binghamton)—3-w, lat. 42° 11' 57", long. 74° 13' 46".

***Ithaca**—W07BJ, WENY Inc., Box 208, Elmira, NY 14902 (WENY-TV Ch. 36 Elmira)—10-w, lat. 42° 25' 16", long. 76° 25' 46".

Jamestown—W46BA, Western New York Public Bcstg. Assn., 184 Barton St., Buffalo, NY 14213 (WNED-TV Ch. 17 Buffalo)—1000-w, lat. 42° 05' 06", long. 79° 17' 23".

Johnstown—See W07AV, Gloversville.

Kennedy—W56AD, Western New York Public Bcstg. Assn., 184 Barton St., Buffalo, NY 14213 (WNED-TV Ch. 17 Buffalo)—1-w, lat. 42° 09' 04", long. 79° 04' 45".

Kingston—W36AF, Viacom Bcstg. Inc., Box 4035, Albany, NY 12204—100-w, lat. 41° 57' 12", long. 74° 03' 34".

Lake Placid—W55AI, Citadel Communications Co. Ltd., 100 Market Square, Burlington, VT 05401 (WVNY Ch. 22 Burlington, VT-Plattsburgh, NY)—10-w, lat. 44° 17' 08", long. 73° 59' 13".

Lake Pleasant—See W04BK, Speculator.

Lexington—See W12AZ, Hunter.

Liberty—W30AZ, John Mester, 671 Coney Island Ave., Brooklyn, NY 12749 (W51BN Ch. 51 White Lake)—100-w, lat. 41° 45' 09", long. 74° 43' 01". Note: Licensed as LPTV.

Limestone—W82AP, Western New York Public Bcstg. Assn., 184 Barton St., Buffalo, NY 14213 (WNED-TV Ch. 17 Buffalo)—100-w, lat. 42° 10' 07", long. 78° 40' 20". Requests CP for change from Ch. 82 to Ch. 28. BPTT-930729F.

Lindley—See W62AK, Presho.

Little Falls—See W63AN, Dolgeville.

Little Valley—See W81AJ, Cattaraugus.

Long Island City—W38AM, Island Broadcasting Co., 4 Hunters Lane, Roslyn, NY 11576 (WVIA-TV Ch. 44 Scranton, Wilkes-Barre & Hazleton, PA)—100-w, lat. 40° 44' 45", long. 73° 37' 29".

Long Lake—W09SE, Town of Long Lake, Main St., Long Lake, NY 12847 (WVNY Ch. 22 Burlington, VT-Plattsburgh, NY)—1-w, lat. 43° 55' 38", long. 73° 25' 22".

Long Lake—W13AZ, Town of Long Lake, Main St., Long Lake, NY 12847—1-w, lat. 43° 57' 40", long. 74° 25' 20".

Lowville—W64AG, Roy H. Park Bcstg. of Utica-Rome Inc., Box 20, Utica, NY 13503 (WUTR Ch. 20 Utica-Rome)—100-w, lat. 43° 38' 49", long. 75° 29' 00".

Lyon Mountain & Standish—W66AJ, Citadel Communications Co. Ltd., 100 Market Square, Burlington, VT 05401 (WVNY Ch. 22 Burlington, VT-Plattsburgh, NY)—10-w, lat. 44° 41' 43", long. 73° 53' 00".

Machias & Franklinville—W81AI, Western New York Public Bcstg. Assn., 184 Barton St., Buffalo, NY 14213 (WNED-TV Ch. 17 Buffalo)—100-w, lat. 42° 21' 27", long. 78° 25' 55".

Malone—W60AF, Citadel Communications Co. Ltd., 100 Market Square, Burlington, VT 05401 (WVNY Ch. 22 Burlington, VT-Plattsburgh, NY)—100-w, lat. 44° 49' 46", long. 74° 22' 31".

Margaretville—See W07AT, Fleischmanns.

Massena—W20BA, National Minority TV Inc., Box C-11951, Santa Ana, CA 92711 (KTBN-TV Ch. 40 Santa Ana-Los Angeles, CA)—1000-w, lat. 44° 54' 14", long. 74° 53' 01".

Middleburg—See W04AJ, Schoharie.

Middleburg—See W07AN, Schoharie.

***Mineola**—W57BC, WLIG-TV Inc., 175 Crossways Park W., Woodbury, NY 11797 (WLIG Ch. 55 Riverhead)—1000-w, lat. 40° 44' 59", long. 73° 34' 56". Note: Licensed as LPTV.

Morris & Relay Laurens Site—W04BG, WSKG Public Telecommunications Council, 531 Gates Rd., Vestal, NY 13850 (WSKG Ch. 46 Binghamton)—10-w, lat. 42° 31' 34", long. 75° 12' 50".

Nedrow & Onondaga Indian Reservation—W62AN, The Public Bcstg. Council of Central New York Inc., Old Liverpool Rd., Liverpool, NY 13088 (WCNY-TV Ch. 24 Syracuse)—1000-w, lat. 42° 56' 40", long. 76° 07' 08".

New York—W53AA, Accord Communications Inc., Suite 301, 1601 Bayshore Hwy., Burlingame, CA 94010 (WCBS-TV Ch. 2 New York)—1000-w, lat. 40° 44' 54", long. 73° 59' 10". Holds CP for change to 850-w. BPTT-930521D.

New York—W60AI, WWHT Corp., 390 W. Market St., Newark, NJ 07107 (WHSE Ch. 68 New York, NY-Newark, NJ)—lat. 40° 42' 40", long. 74° 00' 50".

New York—W62AA, WNJU-TV Bcstg. Corp., 47 Industrial Ave., Teberboro, NJ 07608—lat. 40° 50' 47", long. 73° 55' 15".

New York—W64AA, Fox Television Stations, 205 E. 67th St., New York, NY 10021 (WNYW Ch. 5 New York)—1000-w, lat. 40° 44' 54", long. 73° 59' 10".

New York—W73AP, Tribune New York Holding Inc., 200 E. 42nd St., New York, NY 10017 (WPIX Ch. 11 New York)—1000-w, lat. 40° 44' 54", long. 73° 59' 10".

Newcomb—W12BG, Town of Newcomb, Rte. 28N, Newcomb, NJ 12852—lat. 43° 57' 22", long. 74° 10' 26".

North Creek & Sodom—W07BH, Town of Johnsbury, Main St., North Creek, NY 12853 (WMHT Ch. 17 Schenectady-Albany-Troy)—1-w, lat. 43° 39' 14", long. 74° 00' 57".

North Creek & Sodom—W09AZ, Town of Johnsbury, Main St., North Creek, NY 12853 (WCDC Ch. 19 Adams, MA)—1-w, lat. 43° 39' 14", long. 74° 00' 57".

North Creek & Sodom—W11AW, Town of Johnsbury, Main St., North Creek, NY

12853 (WKTV Ch. 2 Utica)—1-w, lat. 43° 39' 14", long. 74° 00' 57".

North Hoosick—See W04AT, Hoosick.

North Hoosick Falls—See W04AT, Hoosick.

Ogdensburg—W68AE, Roy H. Park Bcstg. of Utica-Rome Inc., Box 20, Utica, NY 13503 (WUTR Ch. 20 Utica-Rome)—100-w, lat. 44° 34' 43", long. 75° 30' 51".

Olean—W22AZ, Trinity Bcstg. Network Inc., Box C-11949, Santa Ana, CA 92711 (KTBN-TV Ch. 40 Santa Ana-Los Angeles, CA)—lat. 42° 03' 04", long. 78° 25' 11".

Olean—W76AM, Western New York Public Bcstg. Assn., 184 Barton St., Buffalo, NY 14213 (WNED-TV Ch. 17 Buffalo; WNEQ-TV Ch. 23 Buffalo)—lat. 42° 03' 18", long. 78° 27' 28".

Oneonta—W63AE, Roy H. Park Bcstg. of Utica-Rome Inc., Box 20, Utica, NY 13503 (WUTR Ch. 20 Utica-Rome)—100-w, lat. 42° 25' 33", long. 75° 02' 47".

Onondaga Indian Reservation—See W62AN, Nedrow.

Piseco—See W04BK, Speculator.

Plainville & Hicksville—W44AI, Island Bcstg. Co., 603 Cantiaque Rock Rd., Westbury, NY 11590 (WVIA-TV Ch. 44 Scranton, Wilkes-Barre & Hazleton, PA)—1000-w, lat. 40° 44' 45", long. 73° 37' 29".

***Port Henry & Crown Point**—W60AO, Northeast New York Public Telecommunications Council, Plattsburgh, NY 12901 (WCFE-TV Ch. 57 Plattsburgh)—100-w, lat. 44° 05' 18", long. 73° 18' 25".

Poughkeepsie—W42AE, Dutchess Community College, Pendell Rd., Poughkeepsie, NY (WMHT Ch. 17 Schenectady-Albany-Troy)—100-w, lat. 41° 43' 10", long. 73° 59' 45".

Prattsburg—W57AE, WSKG Public Telecommunications Council, Box 3000, Binghamton, NY 13902 (WSKG Ch. 42 Binghamton)—1-w, lat. 42° 33' 44", long. 77° 16' 58".

Presho & Lindley—W62AK, WSKG Public Telecommunications Council, Box 3000, Binghamton, NY 13902 (WSKG Ch. 42 Binghamton)—1-w, lat. 42° 06' 36", long. 77° 09' 02".

Relay Laurens Site—See W04BG, Morris.

Richburg—See W68AJ, Bolivar.

Rochester—W598V, Tri-State Christian TV Inc., Box 1010, Marion, IL 62959 (KTBN-TV Ch. 40 Santa Ana-Los Angeles, CA; WNYB-TV Ch. 49 Buffalo)—1000-w, lat. 43° 08' 07", long. 77° 35' 02".

Rockton—See W04AW, Amsterdam.

Rushford & Houghton—W56AV, Western New York Public Bcstg. Assn., 184 Barton St., Buffalo, NY 14213 (WXXI-TV Ch. 21 Rochester)—10-w, lat. 42° 22' 39", long. 78° 10' 45".

***Saratoga Springs**—W47BO, Victory Communications Inc., 2040 Hawley Dr., Vista, CA 92084 (KTBN-TV Ch. 40 Santa Ana-Los Angeles, CA)—1000-w, lat. 43° 04' 24", long. 73° 48' 07".

Schoharie & Middleburg—W04AJ, Mohawk-Hudson Council on Educational TV Inc., Box 17, Schenectady, NY 12301-0017 (WMHT Ch. 17 Schenectady-Albany-Troy)—1-w, lat. 42° 40' 38", long. 74° 19' 40".

Schoharie & Middleburg—W07AN, Young Bcstg. of Albany Inc., 3 E. 54th St., New York, NY 10022 (WTEN Ch. 10 Albany)—1-w, lat. 42° 38' 27", long. 74° 20' 43".

Schroon Lake—W07BI, Town of Schroon, South St., Schroon Lake, NY 12870 (WETK Ch. 33 Burlington, VT)—1-w, lat. 43° 51' 56", long. 73° 43' 21".

Schroon Lake—W098B, Town of Schroon, South St., Schroon Lake, NY 12870 (WVNY Ch. 22 Burlington, VT-Plattsburgh, NY)—1-w, lat. 43° 51' 56", long. 73° 43' 21".

Sherman—W64AF, Western New York Public Bcstg. Assn., 184 Barton St., Buffalo, NY 14213 (WNED-TV Ch. 17 Buffalo)—100-w, lat. 42° 10' 15", long. 79° 35' 31".

Sinclairville—W62AG, Western New York Public Bcstg. Assn., 184 Barton St., Buffalo, NY 14213 (WNED-TV Ch. 17 Buffalo)—10-w, lat. 42° 13' 05", long. 79° 17' 55".

Sodom—See W07BH, North Creek.

Sodom—See W09AZ, North Creek.

Sodom—See W11AW, North Creek.

South Amsterdam—See W04AW, Amsterdam.

South Jewett—See W12AZ, Hunter.

Southampton—W23AA, Channel America LPTV Holdings Inc., Suite 804, 24 W. 57th St., New York, NY 10019 (KTBN-TV Ch. 40 Santa Ana-Los Angeles, CA)—1000-w, lat. 40° 48' 35", long. 72° 35' 42".

Southampton—W79AD, Village of Southampton, Little Plains Rd., Southampton, NY 11968 (WVIT Ch. 30 New Britain-Hartford, CT)—1-w, lat. 40° 55' 15", long. 72° 23' 50".

Speculator, Lake Pleasant & Piseco—W04BK, Page Hill Community Telecasters Inc., Box 11, Lake Pleasant, NY 12108 (WMHT Ch. 17 Schenectady-Albany-Troy)—1-w, lat. 43° 30' 50", long. 74° 22' 25".

Springville & West Valley—W80AK, Western New York Public Bcstg. Assn., 184 Barton St., Buffalo, NY 14213 (WNED-TV Ch. 17 Buffalo)—100-w, lat. 42° 24' 50", long. 78° 37' 47". Requests CP for change from Ch. 80 to Ch. 34. BPTT-930805JF.

Stamford—W698P, WSKG Public Telecommunications Council, 531 Gates Rd., Vestal, NY 13850 (WSKG Ch. 46 Binghamton)—1000-w, lat. 42° 23' 58", long. 74° 35' 27".

Standish—See W66AJ, Lyon Mountain.

Syracuse—W14AE, Channel America LPTV Holdings Inc., Suite 804, 24 W. 57th St., New York, NY 10019 (KUSK Ch. 7 Prescott-Phoenix, AZ)—100-w, lat. 43° 00' 25", long. 76° 05' 38". Note: Licensed as LPTV.

North Carolina

Syracuse—W18AL, Syracuse TV Corp., Box 95, Syracuse, NY 13250—1000-w, lat. 43° 00' 25", long. 76° 05' 38". Note: Licensed as LPTV.

***Syracuse**—W59CH, National Minority TV Inc., Box C-11951, Santa Ana, CA 92711 (KTBN-TV Ch. 40 Santa Ana-Los Angeles, CA)—1000-w, lat. 43° 09' 06", long. 76° 07' 58". Requests modification of CP for change from Ch. 59 to Ch. 22, lat. 42° 56' 45", long. 76° 06' 16". BPTT-920214TE.

Syracuse-DeWitt—W07BA, WIXT-TV Inc., Box 699, 5904 Bridge St., East Syracuse, NY 13057 (WIXT Ch. 9 Syracuse)—1-w, lat. 43° 00' 32", long. 76° 09' 46".

Tannersville—See W12AZ, Hunter.

Ticonderoga—W67AW, Northeast New York Public Telecommunications Council, Plattsburgh, NY 12901 (WCFE-TV Ch. 57 Plattsburgh)—10-w, lat. 43° 50' 24", long. 73° 24' 51".

Upper Lake—W25AT, Northeast New York Public Telecommunications Council, Plattsburgh, NY 12901 (WCFE-TV Ch. 57 Plattsburgh)—100-w, lat. 44° 09' 34", long. 74° 28' 31".

Union Springs & Cayuga—W69AN, Rev. Sonny Persad, Box 1100, Auburn, NY 13021 (WCNY-TV Ch. 24 Syracuse)—10-w, lat. 42° 54' 09", long. 76° 42' 46".

Utica—W59AU, The Public Bcstg. Council of Central New York Inc., Old Liverpool Rd., Liverpool, NY 13088 (WCNY-TV Ch. 24 Syracuse)—1000-w, lat. 43° 08' 38", long. 75° 10' 40".

***Watertown**—W22BL, Sunlight Bcstg. Systems Inc., 814 Calle Vallarta, San Clemente, CA 92672 (KTBN-TV Ch. 40 Santa Ana-Los Angeles, CA)—1000-w, lat. 43° 57' 16", long. 75° 43' 45".

Watertown—W50AA, Roy H. Park Bcstg. of Utica-Rome Inc., Box 20, Utica, NY 13503 (WUTR Ch. 20 Utica-Rome)—1000-w, lat. 43° 51' 45", long. 75° 43' 40".

Wellsville—See W56AU, Scio.

Wellsville & Scio—W56AU, Western New York Public Bcstg. Assn., 184 Barton St., Buffalo, NY 14213 (W00G-TV Ch. 21 Rochester)—10-w, lat. 42° 06' 11", long. 77° 57' 23".

West Valley—See W80AK, Springville.

***Westport**—W67AY, Northeast New York Public Telecommunications Council, Plattsburgh, NY 12901 (WCFE-TV Ch. 57 Plattsburgh)—10-w, lat. 44° 11' 43", long. 73° 25' 34".

Whitesville—W64AJ, Western New York Public Bcstg. Assn., 184 Barton St., Buffalo, NY 14213 (WNED-TV Ch. 17 Buffalo)—10-w, lat. 42° 01' 41", long. 77° 46' 20".

Whitboro—W67AR, Northeast New York Public Telecommunications Council, Plattsburgh, NY 12901 (WCFE-TV Ch. 57 Plattsburgh)—100-w, lat. 44° 24' 13", long. 74° 26' 03".

Woodhull—W56AH, WSKG Public Telecommunications Council, Box 3000, Binghamton, NY 13902 (WSKG Ch. 42 Binghamton)—10-w, lat. 42° 03' 35", long. 77° 22' 06".

Yorkshire—See W73AR, Oelevan.

Addie—See W05AE, Sylva.

Almond—See W11AN, Bryson City.

Alarka—See W05AR, Bryson City.

Alarka—See W08AN, Bryson City.

Alarka—See W11AN, Bryson City.

Alarka—See W67AV, Bryson City.

Almond—See W08AN, Bryson City.

Almond—See W67AV, Bryson City.

Andrews—W05AT, Multimedia WBIR Inc., Box 2760, Greenville, SC 29602—1-w, lat. 35° 15' 26", long. 83° 47' 43".

Andrews—See W11AQ, Robbinsville.

Andrews & Robbinsville—W08BH, Pulitzer Bcstg. Co., Box TV 4, Greenville, SC 29602 (WYFF-TV Ch. 4 Greenville-Spartanburg, SC & Asheville, NC)—1-w, lat. 35° 15' 26", long. 83° 47' 43". Requests modification of CP for change to lat. 34° 58' 57", long. 90° 00' 45". BPTV-920214NX.

Andrews, Murphy & Robbinsville—W59AD, U. of North Carolina, Box 3508, 910 Raleigh Rd., Chapel Hill, NC 27514 (WUNE-TV Ch. 17 Linville)—1000-w, lat. 35° 15' 26", long. 83° 47' 43".

Asheville—W09AY, Spartan Radiocasting Co., Box 1717, Spartanburg, SC 29304—1-w, lat. 35° 37' 29", long. 82° 32' 03".

***Asheville**—W25BU, Carolina Christian Bcstg. Inc., Box 1616, Greenville, SC 29602 (WGGG-TV Ch. 16 Greenville, SC)—100-w, lat. 35° 36' 03", long. 82° 39' 06".

Bakersville—W42AX, U. of North Carolina, Box 3508, 910 Raleigh Rd., Chapel Hill, NC 27514 (WUNE-TV Ch. 17 Linville)—100-w, lat. 36° 02' 01", long. 82° 12' 08".

Bat Cave, Chimney Rock, Gerton & Lake Lure—W06AQ, WLOS Inc., Suite 3100, 201 Main St., Fort Worth, TX 76102 (WLOS Ch. 13 Greenville-Spartanburg, SC & Asheville, NC)—1-w, lat. 35° 25' 50", long. 82° 15' 18".

Bat Cave, Chimney Rock, Gerton & Lake Lure—W11AX, Pulitzer Bcstg. Co., Box TV 4, Greenville, SC 29602 (WYFF-TV Ch. 4 Greenville-Spartanburg, SC & Asheville, NC)—1-w, lat. 35° 25' 50", long. 82° 15' 18".

Bat Cave, Gerton, Chimney Rock & Lake Lure—W05AU, U. of North Carolina, Box 3508, 910 Raleigh Rd., Chapel Hill, NC 27514 (WUNF-TV Ch. 33 Asheville)—1-w, lat. 35° 25' 50", long. 82° 15' 18".

Beaver Dam Creek Valley, Elk Mountain & Woodfin—W08BP, Spartan Radiocasting Co., Box 1717, Spartanburg, SC 29304 (WSPA-TV Ch. 7 Greenville-Spartanburg, SC & Asheville, NC)—1-w, lat. 35° 38' 42", long. 82° 34' 12".

Big Cove—See W10AL, Cherokee.

Birdtown—See W11AN, Bryson City.

Biscoe—W29BC, Journal Bcstg. of Charlotte Inc., 8036 Hood Rd., Charlotte, NC 28215 (WCNC-TV Ch. 36 Charlotte)—1000-w, lat. 35° 16' 36", long. 79° 50' 02".

Black Mountain—See W10AD, Montreat.

Black Mountain—W12AQ, WLOS Inc., Suite 3100, 201 Main St., Fort Worth, TX 76102 (WLOS Ch. 13 Greenville-Spartanburg, SC & Asheville, NC)—1-w, lat. 35° 37' 10", long. 82° 20' 36".

Black Mountain—W35AV, Cannel Communications L.P., No. 975, 400 Perimeter Center NE, Atlanta, GA 30346 (WHNS Ch. 21 Greenville-Spartanburg, SC & Asheville, NC)—100-w, lat. 35° 34' 04", long. 82° 23' 02".

***Black Mountain**—W52BA, U. of North Carolina, Box 3508, 910 Raleigh Rd., Chapel Hill, NC 27514 (WUNF-TV Ch. 33 Asheville)—100-w, lat. 35° 34' 04", long. 82° 23' 02".

Boone—W27AD, U. of North Carolina, Box 3508, 910 Raleigh Rd., Chapel Hill, NC 27514 (WUNL-TV Ch. 26 Winston-Salem)—100-w, lat. 36° 11' 18", long. 81° 42' 45".

Brasstown—See W42AT, Hayesville.

Brasstown & Murphy—W05AP, WLOS Inc., Suite 3100, 201 Main St., Fort Worth, TX 76102 (WLOS Ch. 13 Greenville-Spartanburg, SC & Asheville, NC)—1-w, lat. 35° 05' 02", long. 84° 00' 58".

Brevard—W02AG, Spartan Radiocasting Co., Box 1717, Spartanburg, SC 29304 (WSPA-TV Ch. 7 Greenville-Spartanburg, SC & Asheville, NC)—10-w, lat. 35° 10' 40", long. 82° 40' 55".

Brevard, Cedar Mountain & Sherwood Forest—W59AR, U. of North Carolina, Box 3508, 910 Raleigh Rd., Chapel Hill, NC 27514 (WUNF-TV Ch. 33 Asheville)—100-w, lat. 35° 10' 36", long. 82° 40' 54".

Bryson City—W69CN, Cannel Communications L.P., No. 975, 400 Perimeter Center NE, Atlanta, GA 30346 (WHNS Ch. 21 Greenville-Spartanburg, SC & Asheville, NC)—410-w, lat. 35° 22' 53", long. 83° 24' 52".

Bryson City, Alarka & Ela—W05AR, Pulitzer Bcstg. Co., Box TV 4, Greenville, SC 29602 (WYFF-TV Ch. 4 Greenville-Spartanburg, SC & Asheville, NC)—10-w, lat. 35° 22' 53", long. 83° 24' 52".

Bryson City, Alarka, Almond, Lauada, Greens Creek, Savannah-Gay & Whittier-Birdtown—W11AN, Spartan Radiocasting Co., Box 1717, Spartanburg, SC 29304 (WSPA-TV Ch. 7 Greenville-Spartanburg, SC & Asheville, NC)—10-w, lat. 35° 22' 53", long. 83° 24' 52".

Bryson City, Ela, Alarka-Lauada (portions) & Almond-Stecoah (portions)—W08AN, WLOS Inc., Suite 3100, 201 Main St., Fort Worth, TX 76102 (WLOS Ch. 13 Greenville-Spartanburg, SC & Asheville, NC)—1-w, lat. 35° 24' 47", long. 83° 30' 02".

Bryson City, Ela, Lauada, Alarka, Almond & Stecoah—W67AV, U. of North Carolina, Box 3508, 910 Raleigh Rd., Chapel Hill, NC 27514 (WUNE-TV Ch. 17 Linville)—100-w, lat. 35° 24' 47", long. 83° 30' 02".

Burnsville—W02AT, Spartan Radiocasting Co., Box 1717, Spartanburg, SC 29304 (WSPA-TV Ch. 7 Greenville-Spartanburg, SC & Asheville, NC)—1-w, lat. 35° 56' 16", long. 82° 17' 48".

Burnsville—W09AS, Pulitzer Bcstg. Co., Box TV 4, Greenville, SC 29602 (WYFF-TV Ch. 4 Greenville-Spartanburg, SC & Asheville, NC)—1-w, lat. 35° 56' 16", long. 82° 17' 48".

Burnsville—W12AU, WLOS Inc., Suite 3100, 201 Main St., Fort Worth, TX 76102 (WLOS Ch. 13 Greenville-Spartanburg, SC & Asheville, NC)—1-w, lat. 35° 56' 15", long. 82° 17' 48".

Burnsville—W27BF, U. of North Carolina, Box 3508, 910 Raleigh Rd., Chapel Hill, NC 27514 (WUNE-TV Ch. 17 Linville)—100-w, lat. 35° 56' 16", long. 82° 17' 48".

Canton, Clyde & Lake Junaluska—W11AU, Pulitzer Bcstg. Co., Box TV 4, Greenville, SC 29602 (WYFF-TV Ch. 4 Greenville-Spartanburg, SC & Asheville, NC)—1-w, lat. 35° 34' 06", long. 82° 54' 25".

Canton, Clyde, Hazelwood & Waynesville—W27AB, U. of North Carolina, Box 3508, 910 Raleigh Rd., Chapel Hill, NC 27514 (WUNF-TV Ch. 33 Asheville)—1000-w, lat. 35° 34' 06", long. 82° 54' 25".

Canton, Lake Junaluska & Maggie Valley—W08AO, Spartan Radiocasting Co., Box 1717, Spartanburg, SC 29304 (WSPA-TV Ch. 7 Greenville-Spartanburg, SC & Asheville, NC)—1-w, lat. 35° 34' 34", long. 82° 54' 26".

Canton-Waynesville—W57BG, Cannel Communications L.P., No. 975, 400 Perimeter Center NE, Atlanta, GA 30346 (WHNS Ch. 21 Greenville-Spartanburg, SC & Asheville, NC)—1000-w, lat. 35° 34' 06", long. 82° 54' 25".

Cashiers—W24AU, U. of North Carolina, Box 3508, 910 Raleigh Rd., Chapel Hill, NC 27514 (WUNE-TV Ch. 17 Linville)—100-w, lat. 35° 08' 06", long. 83° 05' 49".

Cedar Mountain—See W59AR, Brevard.

Cherokee—W05AF, WLOS Inc., Suite 3100, 201 Main St., Fort Worth, TX 76102 (WLOS Ch. 13 Greenville-Spartanburg, SC & Asheville, NC)—1-w, lat. 35° 28' 24", long. 83° 19' 28".

***Cherokee**—W53BC, Cannel Communications L.P., No. 900, 400 Perimeter Center NE, Atlanta, GA 30346 (WHNS Ch. 21 Greenville-Spartanburg, SC & Asheville, NC)—200-w, lat. 35° 29' 45", long. 83° 20' 02".

Cherokee & Big Cove—W10AL, Pulitzer Bcstg. Co., Box TV 4, Greenville, SC 29602 (WYFF-TV Ch. 4 Greenville-Spartanburg, SC & Asheville, NC)—1-w, lat. 35° 29' 15", long. 83° 20' 02".

Cherokee, Shoal Valley & Soco Valley—W08AT, Spartan Radiocasting Co., Box 1717, Spartanburg, SC 29304 (WSPA-TV Ch. 7 Greenville-Spartanburg, SC & Asheville, NC)—10-w, lat. 35° 28' 24", long. 83° 19' 22".

Chimney Rock—See W05AU, Bat Cave.

Chimney Rock—See W06AQ, Bat Cave.

Translators—North Carolina

Chimney Rock—See W11AX, Bat Cave.

Clyde—See W11AU, Canton.

Clyde—See W27AB, Canton.

Columbus—See W05AC, Tryon.

Columbus—See W11AH, Tryon.

Columbus—See W24BA, Tryon.

Cullowhee—See W02AF, Sylva.

Cullowhee—See W05AE, Sylva.

Cullowhee—See W09AF, Sylva.

Cullowhee—W23AF, U. of North Carolina, 10 T.W. Alexander Dr., Research Triangle Park, NC 27709 (WUNE-TV Ch. 17 Linville)—100-w, lat. 35° 18' 12", long. 83° 10' 39".

Dillsboro—See W02AF, Sylva.

Dillsboro—See W05AE, Sylva.

Dillsboro—See W09AF, Sylva.

Drexel, Morganton & Valdese—W06AK, Pulitzer Bcstg. Co., Box TV 4, Greenville, SC 29602 (WYFF-TV Ch. 4 Greenville-Spartanburg, SC & Asheville, NC)—1-w, lat. 35° 43' 14", long. 81° 36' 32".

***Durham**—W56CU, Victory Communications Inc., 2040 Hawley Dr., Vista, CA 92084 (KTBN-TV Ch. 40 Santa Ana-Los Angeles, CA)—1000-w, lat. 36° 01' 03", long. 78° 52' 25".

Ela—See W05AR, Bryson City.

Ela—See W08AN, Bryson City.

Ela—See W67AV, Bryson City.

Ela & Whittier—W03AK, Pulitzer Bcstg. Co., Box TV 4, Greenville, SC 29602 (WYFF-TV Ch. 4 Greenville-Spartanburg, SC & Asheville, NC)—1-w, lat. 35° 22' 53", long. 83° 24' 52".

Elk Mountain—See W08BP, Beaver Dam Creek Valley.

***Fayetteville**—W53BE, Tri-State Christian TV Inc., Box 1010, Marion, IL 62959—1000-w, lat. 35° 04' 46", long. 78° 55' 58".

Fontana Village—W08AR, Government Services Inc., Box 68, Fontana Dam, NC 28733 (WBIR-TV Ch. 10 Knoxville, TN)—1-w, lat. 35° 25' 40", long. 83° 49' 58".

Franklin—W06AJ, Pulitzer Bcstg. Co., Box TV 4, Greenville, SC 29602 (WYFF-TV Ch. 4 Greenville-Spartanburg, SC & Asheville, NC)—1-w, lat. 35° 10' 22", long. 83° 34' 53".

Franklin—W09AG, Spartan Radiocasting Co., Box 1717, Spartanburg, SC 29304 (WSPA-TV Ch. 7 Greenville-Spartanburg, SC & Asheville, NC)—1-w, lat. 35° 10' 22", long. 83° 34' 53".

Franklin—W11AJ, WLOS Inc., Suite 3100, 201 Main St., Fort Worth, TX 76102 (WLOS Ch. 13 Greenville-Spartanburg, SC & Asheville, NC)—10-w, lat. 35° 10' 22", long. 83° 34' 53".

Franklin—W28AN, U. of North Carolina, Box 3508, 910 Raleigh Rd., Chapel Hill, NC 27514 (WUNE-TV Ch. 17 Linville)—100-w, lat. 35° 10' 23", long. 83° 34' 52".

Franklin—W56AG, U. of North Carolina, Box 3508, 910 Raleigh Rd., Chapel Hill, NC 27514 (WUNE-TV Ch. 17 Linville)—lat. 35° 19' 40", long. 83° 20' 11".

Franklin—W648D, Cannell Communications L.P., No. 975, 400 Perimeter Center NE, Atlanta, GA 30346 (WHS Ch. 21 Greenville-Spartanburg, SC & Asheville, NC)—1000-w, lat. 35° 10' 22", long. 83° 34' 53".

Garden Creek—See W10AP, Marion.

Gay—See W11AN, Bryson City.

Gerton—See W05AU, Bat Cave.

Gerton—See W06AQ, Bat Cave.

Gerton—See W11AX, Bat Cave.

Greenlee—See W12BD, Old Fort.

Greens Creek—See W11AN, Bryson City.

***Greenville**—W54BR, Tri-State Christian TV Inc., Box 1010, Marion, IL 62959 (WLX-TV Ch. 61 Greensboro)—1000-w, lat. 35° 36' 58", long. 77° 22' 14".

***Greenville**—W58CC, Local Television Assoc. Inc., Box 2069, Morehead City, NC 28557 (WFXI Ch. 8 Morehead City)—750-w, lat. 35° 36' 38", long. 77° 22' 22".

Greenville—See W64AZ, Kinston.

Hayesville—See W07BB, Hiwassee, GA.

Hayesville—See W10AM, Hiwassee, GA.

Hayesville—See W13AX, Hiwassee, GA.

Hayesville, Brasstown & Shooting Creek—W42AT, U. of North Carolina, Box 3508, 910 Raleigh Rd., Chapel Hill, NC 27514 (WUNE-TV Ch. 17 Linville)—100-w, lat. 34° 59' 57", long. 83° 51' 34".

Hazelwood—See W27AB, Canton.

Hazlewood—See W12AR, Waynesville.

Hendersonville—W31AZ, Carolina Christian Bcstg. Inc., Box 1616, Greenville, SC 29602 (WGG5-TV Ch. 16 Greenville, SC)—1000-w, lat. 35° 14' 34", long. 82° 26' 08".

Highlands—W10AT, WLOS Inc., Box 2150, Asheville, NC 28802—10-w, lat. 35° 02' 32", long. 83° 13' 09".

Highlands—W27BD, U. of North Carolina, Box 3508, 910 Raleigh Rd., Chapel Hill, NC 27514 (WUNE-TV Ch. 17 Linville)—100-w, lat. 35° 02' 28", long. 83° 11' 42".

***Highlands**—W45AO, WLOS Inc., Box 2150, Asheville, NC 28802—lat. 35° 02' 21", long. 83° 13' 09".

Highlands—W62BB, U. of North Carolina, Box 3508, 910 Raleigh Rd., Chapel Hill, NC 27514 (WUNE-TV Ch. 17 Linville)—100-w, lat. 35° 02' 32", long. 83° 13' 09".

Hot Springs—W12CI, WLOS Inc., Suite 3100, 201 Main St., Fort Worth, TX 76102 (WLOS Ch. 13 Greenville-Spartanburg, SC & Asheville, NC)—1-w, lat. 35° 55' 36", long. 82° 48' 21".

Jacksonville—W04AI, Roy H. Park Bcstg. Inc., Box 898, Greenville, NC 27835-0898 (WNCT-TV Ch. 9 Greenville-New Bern-Washington)—1-w, lat. 34° 45' 25", long. 77° 27' 20".

†**Jacksonville**—W46BJ, Ch. 46, Local TV Assoc. Inc., Box 1143, Beaufort, SC 28516 (WFXI Ch. 8 Morehead City)—1000-w, lat. 34° 45' 14", long. 77° 23' 30".

Jefferson—W25AY, U. of North Carolina, Box 3508, 910 Raleigh Rd., Chapel Hill, NC 27514 (WUNG-TV Ch. 58 Concord)—100-w, lat. 36° 27' 40", long. 81° 29' 19".

Jefferson—W50BH, Appalachian State University Foundation Inc., Administration Bldg., Room 134, Boone, NC 28608 (WUNL-TV Ch. 26 Winston-Salem)—100-w, lat. 36° 27' 40", long. 81° 29' 19".

Kinston & Greenville—W64AZ, Local Television Assoc. Inc., Box 2069, Morehead City, NC 28557 (WFXI Ch. 8 Morehead City)—lat. 35° 14' 30", long. 77° 36' 00". Note: Licensed as LPTV.

Lake Junaluska—See W08AO, Canton.

Lake Junaluska—See W11AU, Canton.

Lake Lure—See W05AU, Bat Cave.

Lake Lure—See W06AQ, Bat Cave.

Lake Lure—See W11AX, Bat Cave.

Lake Lure—W27AX, U. of North Carolina, Box 3508, 910 Raleigh Rd., Chapel Hill, NC 27514—lat. 35° 25' 49", long. 82° 15' 17".

Lauada—See W08AN, Bryson City.

Lauada—See W11AN, Bryson City.

Lauada—See W67AV, Bryson City.

Llivesville & Wadesboro—W24AY, Journal Bcstg. of Charlotte Inc., 8036 Hood Rd., Charlotte, NC 28215 (WCNC-TV Ch. 36 Charlotte)—1000-w, lat. 35° 01' 09", long. 79° 56' 50".

Love Field—See W09AF, Sylva.

***Lumberton**—W25BJ, Robinson O. Everett, Executor, Box 586, Durham, NC 27702 (WJKA Ch. 26 Wilmington)—1000-w, lat. 34° 53' 05", long. 79° 04' 31".

***Lumberton**—W52BM, Tri-State Christian TV Inc., Box 1010, Marion, IL 62959—1000-w, lat. 34° 46' 53", long. 79° 02' 42".

Maggie Valley—See W08AO, Canton.

Maggie Valley & Soco Valley—W06AP, WLOS Inc., Suite 3100, 201 Main St., Fort Worth, TX 76102 (WLOS Ch. 13 Greenville-Spartanburg, SC & Asheville, NC)—1-w, lat. 35° 31' 04", long. 83° 06' 56".

Marble—See W11AQ, Robbinsville.

Marion—W06AI, Pulitzer Bcstg. Co., Box TV 4, Greenville, SC 29602 (WYFF-TV Ch. 4 Greenville-Spartanburg, SC & Asheville, NC)—1-w, lat. 35° 40' 15", long. 82° 00' 11".

***Marion**—W43AU, U. of North Carolina, Box 3508, 910 Raleigh Rd., Chapel Hill, NC 27514 (WUNE-TV Ch. 17 Linville)—100-w, lat. 35° 40' 10", long. 82° 00' 24".

Marion & Old Fort—W08BJ, Spartan Radiocasting Co., Box 1717, Spartanburg, SC 29304 (WSPA-TV Ch. 7 Greenville-Spartanburg, SC & Asheville, NC)—10-w, lat. 35° 40' 15", long. 82° 00' 20".

Marion, Garden Creek, Providence & West Marion—W10AP, WLOS Inc., Suite 3100, 201 Main St., Fort Worth, TX 76102 (WLOS Ch. 13 Greenville-Spartanburg, SC & Asheville, NC)—10-w, lat. 35° 40' 10", long. 82° 00' 24".

Mars Hill—W02AH, Spartan Radiocasting Co., Box 1717, Spartanburg, SC 29304 (WSPA-TV Ch. 7 Greenville-Spartanburg, SC & Asheville, NC)—1-w, lat. 35° 51' 04", long. 82° 33' 19".

Marshall—W08AX, Spartan Radiocasting Co., Box 1717, Spartanburg, SC 29304 (WSPA-TV Ch. 7 Greenville-Spartanburg, SC & Asheville, NC)—1-w, lat. 35° 48' 15", long. 82° 41' 53".

Micaville—See W08BF, Spruce Pine.

Montreat, Black Mountain, Ridgecrest & Swannanoa—W10AD, Spartan Radiocasting Co., Box 1717, Spartanburg, SC 29304 (WSPA-TV Ch. 7 Greenville-Spartanburg, SC & Asheville, NC)—10-w, lat. 35° 37' 44", long. 82° 20' 46".

Morehead City—W05BI, Roy H. Park Bcstg. Inc., Box 898, Greenville, NC 27835-0898 (WNCT-TV Ch. 9 Greenville-New Bern-Washington)—10-w, lat. 34° 43' 15", long. 76° 42' 18".

Morganton—See W06AK, Drexel.

Murphy—W04AO, Rust Craft Broadcasting, 1 Park Ave., New York, NY 10016—11-w, lat. 35° 07' 19", long. 84° 01' 56".

Murphy—See W05AP, Brasstown.

Murphy—W07AR, Roy H. Park Bcstg. Inc., Box 898, Greenville, NC 27835-0898—lat. 35° 07' 19", long. 84° 01' 56".

Murphy—W31AN, U. of North Carolina, Box 3508, 910 Raleigh Rd., Chapel Hill, NC 27514 (WUNE-TV Ch. 17 Linville)—110-w, lat. 35° 05' 02", long. 84° 00' 58".

Murphy—See W59AD, Andrews.

***North Wilkesboro**—W63BI, Guilford Telecasters Inc., Box 1618, 30 S. Greene St., Greensboro, NC 27401 (WGGT Ch. 48 Greensboro-High Point & Winston-Salem)—lat. 36° 03' 46", long. 81° 07' 17".

Old Fort—See W08BJ, Marion.

Old Fort & Greenlee—W12BD, WLOS Inc., Box 2150, Asheville, NC 28802—1-w, lat. 35° 38' 42", long. 82° 08' 52".

Oteen, Swannanoa & Warren Wilson College—W06AL, WLOS Inc., Suite 3100, 201 Main St., Fort Worth, TX 76102 (WLOS Ch. 13 Greenville-Spartanburg, SC & Asheville, NC)—1-w, lat. 35° 35' 49", long. 82° 27' 04".

Providence—See W10AP, Marion.

Raleigh—W22AA, Triangle Telecasters, Box 1511, Raleigh, NC 27602—148-w, lat. 35° 50' 47", long. 78° 38' 37".

Raleigh—W38BB, Trinity Bcstg. Network Inc., Box C-11949, Santa Ana, CA 92711 (KTBN-TV Ch. 40 Santa Ana-Los Angeles, CA)—632-w, lat. 35° 40' 35", long. 78° 32' 09". Holds CP for change to 1000-w. BMPPT-900827IR.

Ridgecrest—See W10AD, Montreat.

Robbinsville—See W08BH, Andrews.

Robbinsville—See W59AD, Andrews.

Robbinsville, Andrews, Marble & Tipton—W11AQ, WLOS Inc., Suite 3100, 201 Main St., Fort Worth, TX 76102 (WLOS Ch. 13 Greenville-Spartanburg, SC & Asheville, NC)—10-w, lat. 35° 15' 27", long. 83° 47' 48".

Robbinsville, Stecoah, Tuskegee & Yellow Creek—W04BA, Multimedia WBIR Inc., Box 2760, Greenville, SC 29602—10-w, lat. 35° 23' 10", long. 83° 46' 22".

Saluda—See W24BA, Tryon.

Sapphire Valley—W06AN, WLOS Inc., Suite 3100, 201 Main St., Fort Worth, TX 76102 (WLOS Ch. 13 Greenville-Spartanburg, SC & Asheville, NC)—163-w, lat. 35° 07' 54", long. 82° 59' 33".

Savannah—See W11AN, Bryson City.

Sherwood Forest—See W59AR, Brevard.

Shoal Valley—See W08AT, Cherokee.

Shooting Creek—See W42AT, Hayesville.

Soco Valley—See W06AP, Maggie Valley.

Soco Valley—See W08AT, Cherokee.

Sparta—W35AD, U. of North Carolina, Box 3508, 910 Raleigh Rd., Chapel Hill, NC 27514 (WUNL-TV Ch. 26 Winston-Salem)—1-w, lat. 36° 31' 13", long. 81° 07' 27".

Spruce Pine—W06AD, WLOS Inc., Suite 3100, 201 Main St., Fort Worth, TX 76102 (WLOS Ch. 13 Greenville-Spartanburg, SC & Asheville, NC)—1-w, lat. 35° 54' 36", long. 82° 06' 03".

Spruce Pine—W10AK, Pulitzer Bcstg. Co., Box TV 4, Greenville, SC 29602 (WYFF-TV Ch. 4 Greenville-Spartanburg, SC & Asheville, NC)—1-w, lat. 35° 52' 49", long. 82° 06' 15".

Spruce Pine—W28AD, U. of North Carolina, Box 3508, 910 Raleigh Rd., Chapel Hill, NC 27514 (WJUN-TV Ch. 58 Concord)—50-w, lat. 35° 52' 47", long. 82° 06' 17".

Spruce Pine—W59AK, U. of North Carolina, Box 3508, 910 Raleigh Rd., Chapel Hill, NC 27514 (WUNE-TV Ch. 17 Linville)—100-w, lat. 36° 18' 09", long. 81° 43' 20".

Spruce Pine & Micaville—W08BF, Spartan Radiocasting Co., Box 1717, Spartanburg, SC 29304 (WSPA-TV Ch. 7 Greenville-Spartanburg, SC & Asheville, NC)—1-w, lat. 35° 52' 48", long. 82° 06' 15".

Stecoah—See W04BA, Robbinsville.

Stecoah—See W08AN, Bryson City.

Stecoah—See W67AV, Bryson City.

Swannanoa—See W06AL, Oteen.

Swannanoa—See W10AD, Montreat.

***Sylva**—W66BU, Cannell Communications L.P., No. 975, 400 Perimeter Center NE, Atlanta, GA 30346 (WHNS Ch. 21 Greenville-Spartanburg, SC & Asheville, NC)—784-w, lat. 35° 19' 35", long. 83° 20' 06".

Sylva, Addie, Cullowhee & Dillsboro—W05AE, WLOS Inc., Suite 3100, 201 Main St., Fort Worth, TX 76102 (WLOS Ch. 13 Greenville-Spartanburg, SC & Asheville, NC)—10-w, lat. 35° 24' 49", long. 83° 13' 31".

Sylva, Cullowhee & Dillsboro—W02AF, Pulitzer Bcstg. Co., Box TV 4, Greenville, SC 29602 (WYFF-TV Ch. 4 Greenville-Spartanburg, SC & Asheville, NC)—10-w, lat. 35° 22' 04", long. 83° 13' 17".

Sylva, Cullowhee, Dillsboro, Love Field & Webster—W09AF, Spartan Radiocasting Co., Box 1717, Spartanburg, SC 29304 (WSPA-TV Ch. 7 Greenville-Spartanburg, SC & Asheville, NC)—10-w, lat. 35° 22' 03", long. 83° 13' 18".

Tipton—See W11AQ, Robbinsville.

***Trenton**—W46BY, Local Television Assoc. Inc., Box 2069, Morehead City, NC 28557 (WFXJ Ch. 8 Morehead City)—1000-w, lat. 35° 02' 27", long. 77° 21' 11".

Tryon—W56AN, U. of North Carolina, Box 3508, 910 Raleigh Rd., Chapel Hill, NC 27514—lat. 35° 15' 58", long. 82° 14' 40". Requests CP for change from Ch. 56 to Ch. 24. BPTT-880624X2.

Tryon & Columbus—W11AH, Pulitzer Bcstg. Co., Box TV 4, Greenville, SC 29602 (WYFF-TV Ch. 4 Greenville-Spartanburg, SC & Asheville, NC)—1-w, lat. 35° 15' 44", long. 82° 14' 28".

Tryon & Columbus, NC & Landrum, SC—W05AC, WLOS Inc., Suite 3100, 201 Main St., Fort Worth, TX 76102 (WLOS Ch. 13 Greenville-Spartanburg, SC & Asheville, NC)—10-w, lat. 35° 15' 44", long. 82° 14' 28".

Tryon, Columbus & Saluda—W24BA, U. of North Carolina, Box 3508, 910 Raleigh Rd., Chapel Hill, NC 27514 (WJUN-TV Ch. 58 Concord)—100-w, lat. 35° 15' 58", long. 82° 14' 40".

Tuskegee—See W04BA, Robbinsville.

Valdese—See W06AK, Drexel.

Wadesboro—See W24AY, Lilesville.

Warren Wilson College—See W06AL, Oteen.

***Washington**—W51AX, Local Television Assoc. Inc., Box 2069, Morehead City, NC 28557 (WFXJ Ch. 8 Morehead City)—1000-w, lat. 35° 31' 34", long. 77° 04' 28". Note: Licensed as LPTV. Requests modification of CP for change to lat. 35° 29' 14", long. 77° 02' 42". BMPPTL-920213GA.

Waynesville—W09AD, Spartan Radiocasting Co., Box 1717, Spartanburg, SC 29304 (WSPA-TV Ch. 7 Greenville-Spartanburg, SC & Asheville, NC)—10-w, lat. 35° 29' 05", long. 83° 02' 11".

Waynesville—See W27AB, Canton.

Waynesville—See W57BG, Canton.

Waynesville & Hazlewood—W12AR, WLOS Inc., Suite 3100, 201 Main St., Fort Worth, TX 76102 (WLOS Ch. 13 Greenville-Spartanburg, SC & Asheville, NC)—10-w, lat. 35° 29' 08", long. 83° 02' 10".

Weaverville—W09AR, Spartan Radiocasting Co., Box 1717, Spartanburg, SC 29304 (WSPA-TV Ch. 7 Greenville-Spartanburg, SC & Asheville, NC)—10-w, lat. 35° 39' 56", long. 82° 34' 24".

Webster—See W09AF, Sylva.

West Asheville—W14AS, Cannell Communications L.P., No. 975, 400 Perimeter Center NE, Atlanta, GA 30346 (WHNS Ch. 21 Greenville-Spartanburg, SC & Asheville, NC)—1000-w, lat. 35° 35' 00", long. 82° 32' 49".

West Marion—See W10AP, Marion.

Whittier—See W03AK, Eia.

Whittier—See W11AN, Bryson City.

Woodfin—See W088P, Beaver Dam Creek Valley.

Yellow Creek—See W04BA, Robbinsville.

North Dakota

Beach—K04CQ, Beach Booster Club, Beach, ND 58621 (KUMV-TV Ch. 8 Williston)—1-w, lat. 46° 54' 40", long. 104° 00' 20".

Belfield—K10HW, City of Belfield, Box 276, Belfield, ND 58622 (KFYR-TV Ch. 5 Bismarck)—1-w, lat. 46° 52' 42", long. 103° 12' 35".

Beulah—K07EZ, Beulah Chamber of Commerce, Box 730, Beulah, ND 58523 (KJMC-TV Ch. 13 Minot)—1-w, lat. 47° 14' 11", long. 101° 46' 45".

Beulah—K09EZ, Beulah Chamber of Commerce, Box 730, Beulah, ND 58523 (KFYR-TV Ch. 5 Bismarck)—1-w, lat. 47° 14' 11", long. 101° 46' 45".

***Bismarck**—K29CQ, Sonlight Bcstg. Systems Inc., 120 Zeigler Circle E, Mobile, AL 36608 (KTBN-TV Ch. 40 Santa Ana-Los Angeles, CA)—1000-w, lat. 46° 36' 19", long. 100° 48' 30".

Bowesmont—K58BP, North American Communication Corp., 1805 W. Main, Fargo, ND 58108 (KJJB-TV Ch. 4 Valley City-Fargo)—1-w, lat. 48° 42' 00", long. 97° 24' 20".

Columbus—K70CI, Columbus Lions Club, Box 81, Columbus, ND 58727 (KJMC-TV Ch. 13 Minot)—10-w, lat. 48° 46' 32", long. 102° 45' 31".

Devils Lake—K22AK, North American Communications Corp., Box 10399, Fargo, ND 58106 (KJJB-TV Ch. 4 Valley City-Fargo)—1000-w, lat. 48° 09' 45", long. 99° 11' 05".

Devils Lake—K23AJ, Red River Broadcast Corp., 4015 9th Ave. SW, Fargo, ND 58102 (KVRR Ch. 15 Fargo, North Dakota-Moorhead, MN.; KNRR Ch. 12 Pembina)—100-w, lat. 48° 07' 22", long. 98° 50' 57".

Devils Lake Sioux Indian Reservation—K05EL, Devils Lake Sioux Tribal Educational Comm., Box 359, Fort Totten, ND 58335 (KTHI-TV Ch. 11 Fargo-Grand Forks)—5-w, lat. 47° 59' 28", long. 98° 56' 57".

Dickinson—K07HN, Meyer Bcstg. Co., Broadway at 4th, Bismarck, ND 58501—lat. 46° 54' 24", long. 102° 43' 28".

Dunn Center—K07KL, City of Dunn Center, Municipal Corp., Box 38, Dunn Center, ND 58626 (KFYR-TV Ch. 5 Bismarck)—1-w, lat. 47° 22' 07", long. 102° 38' 00".

Garrison—K07HU, Meyer Bcstg. Co., Box 1738, Bismarck, ND 58502 (KMOT Ch. 10 Minot)—1-w, lat. 47° 41' 30", long. 101° 25' 11".

Golva—See K12JC, Sentinel Butte.

Harvey—K07HR, Localvision, Box 637, Harvey, ND 58341 (KFYR-TV Ch. 5 Bismarck)—1-w, lat. 47° 32' 11", long. 99° 55' 00".

Hazen—K07JA, City of Hazen, Box 717, Hazen, ND 58545 (KFYR-TV Ch. 5 Bismarck)—1-w, lat. 47° 19' 30", long. 101° 37' 49".

Hazen—K09JR, City of Hazen, Box 717, Hazen, ND 58545 (KJMC-TV Ch. 13 Minot)—1-w, lat. 47° 19' 30", long. 101° 37' 49".

Hazen—K11QD, City of Hazen, Box 717, Hazen, ND 58545 (KBME Ch. 3 Bismarck)—1-w, lat. 47° 19' 30", long. 101° 37' 49".

Hettinger—K07EI, Hettinger TV Assn., Hettinger, ND 58639 (KJMA-TV Ch. 2 Dickinson)—1-w, lat. 46° 00' 50", long. 102° 37' 50".

Hettinger—K10AG, Hettinger TV Assn., Hettinger, ND 58639 (KFYR-TV Ch. 5 Bismarck)—1-w, lat. 46° 00' 50", long. 102° 37' 50".

Jamestown—K02DD, Forum Publishing, Box 2026, Fargo, ND 58107 (WDAY-TV Ch. 6 Fargo)—1-w, lat. 46° 53' 30", long. 98° 42' 45".

Jamestown—K09JM, Spokane Television Inc., Box 1878, Fargo, ND 58107 (KTHI-TV Ch. 11 Fargo-Grand Forks)—2.5-w, lat. 46° 54' 50", long. 98° 42' 00".

La Moure—K02FR, City of La Moure, La Moure, ND 58458 (KTHI-TV Ch. 11 Fargo-Grand Forks)—1-w, lat. 46° 21' 59", long. 98° 17' 44".

Lisbon—K02GA, Spokane Television Inc., Box 1878, Fargo, ND 58107 (KTHI-TV Ch. 11 Fargo-Grand Forks)—1-w, lat. 46° 26' 59", long. 97° 40' 50".

Lisbon—K07NE, Prairie Public Bcstg. Inc., 207 N. 5th St., Fargo, ND 58102 (KFME Ch. 13 Fargo)—5-w, lat. 46° 26' 59", long. 97° 40' 50".

Marmarth—K07LN, City of Marmarth, Box 247, Marmarth, ND 58643 (KHSD-TV Ch. 11 Lead, SD)—1-w, lat. 46° 20' 25", long. 103° 45' 18".

Medora—K04GU, City of Medora, City Council, Medora, ND 58645 (KUMV-TV Ch. 8 Williston)—5-w, lat. 46° 56' 37", long. 103° 34' 30".

Mott—K09EG, Mott TV Booster Club, Mott, ND 58646 (KFYR-TV Ch. 5 Bismarck)—1-w, lat. 46° 17' 30", long. 102° 21' 00".

New England—K08GB, New England Municipal Translator, Box 414, New England, ND 58647 (KFYR-TV Ch. 5 Bismarck)—1-w, lat. 46° 32' 56", long. 102° 50' 12".

Oakes—K10IA, North American Communication Corp., 1805 W. Main, Fargo, ND 58108 (KJJB-TV Ch. 4 Valley City)

Translators—North Dakota

- Fargo)—10-w, lat. 46° 12' 07", long. 98° 05' 27".
- Rolla**—K02ER, City of Rolla, Box 726, Rolla, ND 58366 (CKX-TV Ch. 5 Brandon, Man.)—1-w, lat. 48° 50' 35", long. 99° 41' 15".
- Rolla**—K07HI, City of Rolla, Box 726, Rolla, ND 58366 (KMOT Ch. 10 Minot)—1-w, lat. 48° 50' 35", long. 99° 41' 15".
- Rolla**—K09HR, City of Rolla, Box 726, Rolla, ND 58366 (100MC-TV Ch. 13 Minot)—1-w, lat. 48° 50' 35", long. 99° 41' 15".
- Sentinel Butte & Golva**—K12JC, City of Sentinel Butte, Sentinel Butte, ND 58654 (KUMV-TV Ch. 8 Williston)—5-w, lat. 46° 52' 34", long. 103° 50' 55".
- Valley City**—K02FD, Prairie Public Bcstg. Inc., 207 N. 5th St., Fargo, ND 58102 (KFME Ch. 13 Fargo)—1-w, lat. 46° 55' 10", long. 97° 59' 22".
- Wahpeton, ND & Breckenridge, MN**—K09MF, Spokane Television Inc., Box 1878, Fargo, ND 58107 (KTHI-TV Ch. 11 Fargo-Grand Forks)—10-w, lat. 46° 17' 18", long. 96° 35' 56".

Ohio

- Cambridge**—W80AA, Southeastern Ohio TV System, Downer Rd., Zanesville, OH—10-w, lat. 40° 01' 22", long. 81° 36' 10".
- Celina & surrounding area**—W17AA, Greater Dayton Public Television Inc., 3440 Office Park Dr., Dayton, OH 45439 (WPTD Ch. 16 Dayton)—1000-w, lat. 40° 33' 08", long. 84° 30' 46".
- Chagrin Falls**—W55AH, ETV Assn. of Metropolitan Cleveland, 4300 Brookpark Rd., Cleveland, OH 44134—10-w, lat. 41° 25' 25", long. 81° 22' 17".
- Columbus**—W24BK, National Minority TV Inc., Box C-11949, Santa Ana, CA 92711 (KTBN-TV Ch. 40 Santa Ana-Los Angeles, CA)—1000-w, lat. 39° 53' 32", long. 83° 02' 44".
- Conneaut & surrounding area**—W64AK, ETV Assn. of Metropolitan Cleveland, 4300 Brookpark Rd., Cleveland, OH 44134 (WVIZ-TV Ch. 25 Cleveland)—1000-w, lat. 41° 51' 39", long. 80° 40' 46".
- Coshocton**—W71AB, Southeastern Ohio TV System, Downer Rd., Zanesville, OH 43701 (WHIZ-TV Ch. 18 Zanesville)—lat. 40° 15' 40", long. 81° 52' 38".
- Dayton**—W66AQ, Cincinnati TV 64 L.P., 5177 Fishwick Dr., Cincinnati, OH 45216 (WSTR-TV Ch. 64 Cincinnati)—100-w, lat. 39° 43' 15", long. 84° 15' 39".
- ***Dayton**—W68BP, Trinity Bcstg. Network Inc., Box C-11949, Santa Ana, CA 92711 (WKOI Ch. 43 Richmond, IN; KTBN-TV Ch. 40 Santa Ana-Los Angeles, CA)—1000-w, lat. 39° 43' 16", long. 84° 15' 00". Note: Licensed as LPTV.
- Eastlake & surrounding area**—W67AL, ETV Assn. of Metropolitan Cleveland, 4300 Brookpark Rd., Cleveland, OH 44134 (WVIZ-TV Ch. 25 Cleveland)—1000-w, lat. 41° 41' 08", long. 81° 02' 38".

- Gates Mills**—W66AK, ETV Assn. of Metropolitan Cleveland, 4300 Brookpark Rd., Cleveland, OH 44134 (WVIZ-TV Ch. 25 Cleveland)—10-w, lat. 41° 30' 30", long. 81° 25' 04".
- ***Kirtland**—W51BI, Trinity Bcstg. Network, Box C-11949, Santa Ana, CA 92711 (WDLI Ch. 17 Canton; KTBN-TV Ch. 40 Santa Ana-Los Angeles, CA)—1000-w, lat. 41° 35' 18", long. 81° 18' 48". Holds CP for change to lat. 41° 27' 49", long. 81° 17' 38". BMPPTT-891208E8.
- Loudonville**—W65AH, Ohio U., Athens, OH 45701 (WOUC-TV Ch. 44 Cambridge)—100-w, lat. 40° 37' 59", long. 82° 11' 45".
- Mansfield**—W47AB, Ohio State U., Telecommunications Center, Columbus, OH 43210 (WOSU-TV Ch. 34 Columbus)—100-w, lat. 40° 42' 33", long. 82° 29' 11".
- Mansfield**—W50BE, Mid States Television Inc., Box 3030, 2700 Bell Rd., Lexington, OH 44904 (WMFD-TV Ch. 68 Mansfield)—1000-w, lat. 40° 45' 50", long. 82° 37' 04". Note: Licensed as LPTV.
- Maplewood area**—W63AH, Greater Dayton Public Television Inc., 3440 Office Park Dr., Dayton, OH 45439 (WPTD Ch. 16 Dayton)—1000-w, lat. 40° 23' 53", long. 84° 04' 23".
- Masury**—W40AM, Abacus Television, No. 101, 1801 Columbia Rd. NW, Washington, DC 20009 (W69CC Ch. 69 Pittsburgh, PA)—709-w, lat. 41° 11' 58", long. 80° 31' 22". Note: Licensed as LPTV.
- Millersburg**—W69AO, Ohio U., Athens, OH 45701 (WOUC-TV Ch. 44 Cambridge)—100-w, lat. 40° 36' 13", long. 81° 56' 13".
- Newark**—W31AA, Ohio State U., Telecommunications Center, Columbus, OH 43210—1000-w, lat. 40° 05' 28", long. 82° 24' 22".
- Toledo**—W05BZ, Assal Bcstg. Co., Box 9225, Calabasas, CA 91372—lat. 41° 39' 12", long. 83° 32' 53".
- Toledo**—W46BX, National Minority TV Inc., Box C-11951, Santa Ana, CA 92711—lat. 41° 29' 17", long. 83° 19' 25".
- Toledo**—W68CD, National Minority TV Inc., Box C-11951, Santa Ana, CA 92711 (KTBN-TV Ch. 40 Santa Ana-Los Angeles, CA)—1000-w, lat. 41° 39' 12", long. 83° 32' 53".
- ***Youngstown**—W39AI, Evergreen Bcstg. Corp., Box 2248, Altoona, PA 16603 (WDLI Ch. 17 Canton; KTBN-TV Ch. 40 Santa Ana-Los Angeles, CA)—100-w, lat. 41° 06' 00", long. 80° 39' 01". Note: Licensed as LPTV.
- Youngstown & surrounding area**—W58AM, Northeastern Educational TV of Ohio Inc., 1640 Franklin Ave., Kent, OH (WNEO Ch. 45 Alliance)—1000-w, lat. 41° 04' 46", long. 80° 38' 25".

Oklahoma

- ***Ada**—K35CU, Locke Supply Co., 1300 S.E. 82nd St., Oklahoma City, OK 73142 (KSBI Ch. 52 Oklahoma City)—1000-w, lat. 34° 43' 31", long. 96° 42' 14".
- Altus**—K19AA, Oklahoma Educational Television Authority, Box 14190, Oklaho-

- ma City, OK 73113 (KWET Ch. 12 Cheyenne)—1000-w, lat. 34° 39' 12", long. 99° 20' 57".
- Alva**—K30AE, Oklahoma Educational Television Authority, Box 14190, Oklahoma City, OK 73113 (KETA Ch. 13 Oklahoma City)—1000-w, lat. 36° 47' 03", long. 98° 33' 38".
- Alva**—See K60ER, Cherokee.
- Alva**—See K62EH, Cherokee.
- Alva**—See K64EA, Cherokee.
- Ardmore**—K08GD, William E. Rutledge, Trustee, 2400 First National Tower, Tulsa, OK 74103 (KTEN Ch. 10 Ada-Ardmore)—10-w, lat. 34° 09' 18", long. 97° 05' 18".
- Ardmore**—K28AC, Oklahoma Educational Television Authority, Box 14190, Oklahoma City, OK 73113 (KETA Ch. 13 Oklahoma City)—1000-w, lat. 34° 09' 54", long. 97° 09' 31".
- Ardmore**—K44BQ, Trinity Bcstg. Network Inc., Box A, Santa Ana, CA 92711 (KTBO-TV Ch. 14 Oklahoma City)—296-w, lat. 34° 26' 29", long. 97° 13' 36". Note: Licensed as LPTV.
- Arnett**—See K29BR, Canadian, TX.
- Arnett**—See K33CQ, Canadian, TX.
- Arnett**—See K35CE, Canadian, TX.
- Balko**—K25EG, Christian Community Television, Box 14, Guymon, OK 73942 (K53BE Ch. 53 Guymon)—1000-w, lat. 36° 36' 56", long. 100° 52' 15".
- Beaver**—K56AY, Oklahoma Educational Television Authority, Box 14190, Oklahoma City, OK 73113 (KWET Ch. 12 Cheyenne)—100-w, lat. 36° 50' 08", long. 100° 29' 38".
- Bessie**—K17DH, Northfork TV Translator System, Box 397, 1905 Palo Duro Dr., Memphis, TX 79245 (KFDR-TV Ch. 4 Oklahoma City)—20-w, lat. 35° 29' 44", long. 98° 44' 10". Note: Licensed as LPTV.
- Bessie**—K20DX, Northfork TV Translator System, Box 397, 1905 Palo Duro Dr., Memphis, TX 79245 (KWTV Ch. 9 Oklahoma City)—20-w, lat. 35° 29' 44", long. 98° 44' 10". Note: Licensed as LPTV.
- Bessie**—K22ED, Northfork TV Translator System, Box 397, 1905 Palo Duro Dr., Memphis, TX 79245 (KOCO-TV Ch. 5 Oklahoma City)—20-w, lat. 35° 29' 44", long. 98° 44' 10". Note: Licensed as LPTV.
- ***Boise City**—K55BV, Oklahoma Educational Television Authority, Box 14190, Oklahoma City, OK 73113 (KWET Ch. 12 Cheyenne)—100-w, lat. 36° 42' 12", long. 102° 31' 27".
- Buffalo**—K58AX, Oklahoma Educational Television Authority, Box 14190, Oklahoma City, OK 73113 (KWET Ch. 12 Cheyenne)—100-w, lat. 36° 48' 17", long. 99° 38' 14".
- Burns Flat**—See K46AN, Elk City.
- Burns Flat**—See K48AP, Elk City.
- Burns Flat**—See K50AL, Elk City.
- Canute**—See K44AP, Elk City.
- Canute**—See K46AN, Elk City.

- Canute**—See K48AP, Elk City.
- Canute**—See K50AL, Elk City.
- Carter**—See K58CS, Erick.
- Carter**—See K60CK, Erick.
- Carter**—See K62BQ, Erick.
- Carter**—See K66AQ, Erick.
- Carter**—See K68AU, Erick.
- Carter, Erick & Sayre**—K64AX, Northfork TV Translator System, Box 397, 1905 Palo Duro Dr., Memphis, TX 79245 (KFDR-TV Ch. 3 Wichita Falls, TX)—100-w, lat. 35° 09' 05", long. 99° 42' 50".
- Cherokee & Alva**—K60ER, Shafer Translator Inc., 415 Barnes, Alva, OK 73717 (KFDR-TV Ch. 4 Oklahoma City)—100-w, lat. 36° 45' 20", long. 98° 31' 40".
- Cherokee & Alva**—K62EH, Shafer Translator Inc., 415 Barnes, Alva, OK 73717 (KWTV Ch. 9 Oklahoma City)—100-w, lat. 36° 45' 20", long. 98° 31' 40".
- Cherokee & Alva**—K64EA, Shafer Translator Inc., 415 Barnes, Alva, OK 73717 (KOCO-TV Ch. 5 Oklahoma City)—100-w, lat. 36° 45' 20", long. 98° 31' 40".
- Cheyenne & Reydon**—K79BA, Roger Mills Translator System, Box 7, Canadian, TX 79014 (KAMR-TV Ch. 4 Amarillo, TX)—10-w, lat. 35° 41' 24", long. 99° 55' 27".
- Cheyenne & Reydon**—K81AR, Roger Mills Translator System, Box 7, Canadian, TX 79014 (KFDA-TV Ch. 10 Amarillo, TX)—10-w, lat. 35° 41' 24", long. 99° 55' 27".
- ***Chickasha**—K24DB, Locke Supply Co., 1300 S.E. 82nd St., Oklahoma City, OK 73142 (KSBI Ch. 52 Oklahoma City)—200-w, lat. 34° 57' 39", long. 98° 14' 27".
- ***Claremore**—K27DM, Locke Supply Co., 1300 S.E. 82nd St., Oklahoma City, OK 73142 (KSBI Ch. 52 Oklahoma City)—1000-w, lat. 36° 19' 06", long. 95° 38' 18".
- DIN City**—See K46AN, Elk City.
- DIN City**—See K48AP, Elk City.
- DIII City**—See K50AL, Elk City.
- Duke**—See K53AV, Hollis.
- Duke**—See K55BQ, Hollis.
- Duke**—See K57BB, Hollis.
- Duke**—See K59BI, Hollis.
- Duncan**—K54BB, Oklahoma Educational Television Authority, Box 14190, Oklahoma City, OK 73113—lat. 34° 26' 02", long. 97° 41' 06".
- Durant**—K46AI, Oklahoma Educational Television Authority, Box 14190, Oklahoma City, OK 73113 (KETA Ch. 13 Oklahoma City)—1000-w, lat. 33° 59' 23", long. 96° 23' 49".
- ***Edmond**—K54DJ, Locke Supply Co., 1300 S.E. 82nd St., Oklahoma City, OK 73142 (KSBI Ch. 52 Oklahoma City)—1000-w, lat. 35° 43' 39", long. 97° 27' 14".
- Elk City**—K54CM, Northfork TV Translator System, Box 397, 1905 Palo Duro Dr.,

- Memphis, TX 79245 (KJTL Ch. 18 Wichita Falls, TX)—100-w, lat. 35° 21' 25", long. 99° 16' 08".
- Elk City**—K56EY, Northfork TV Translator System, Box 397, 1905 Palo Duro Dr., Memphis, TX 79245—100-w, lat. 35° 21' 25", long. 99° 16' 08".
- Elk City & Canute**—K44AP, Northfork TV Translator System, Box 397, 1905 Palo Duro Dr., Memphis, TX 79245 (KOKH-TV Ch. 25 Oklahoma City; KOCO-TV Ch. 5 Oklahoma City)—100-w, lat. 35° 21' 25", long. 99° 16' 08".
- Elk City, Canute, Burns Flat, Foss & Dill City**—K46AN, Northfork TV Translator System, Box 397, 1905 Palo Duro Dr., Memphis, TX 79245—100-w, lat. 35° 21' 25", long. 99° 16' 08".
- Elk City, Canute, Burns Flat, Foss & Dill City**—K48AP, Northfork TV Translator System, Box 397, 1905 Palo Duro Dr., Memphis, TX 79245 (KWTV Ch. 9 Oklahoma City)—100-w, lat. 35° 21' 25", long. 99° 16' 08".
- ***Elk City, Canute, Burns Flat, Foss & Dill City**—K50AL, Northfork TV Translator System, Box 397, 1905 Palo Duro Dr., Memphis, TX 79245 (KVJ-TV Ch. 8 Sayre; KOKH-TV Ch. 25 Oklahoma City)—20-w, lat. 35° 21' 25", long. 99° 16' 08".
- Elkhart**—See K08DZ, Keyes.
- Elkhart**—See K12BV, Keyes.
- Erick**—See K64AX, Carter.
- Erick, Carter & Sayre**—K60CK, Northfork TV Translator System, Box 397, 1905 Palo Duro Dr., Memphis, TX 79245 (KJTL Ch. 18 Wichita Falls, TX)—100-w, lat. 35° 09' 05", long. 99° 42' 50".
- Erick, Carter & Sayre**—K62BQ, Northfork TV Translator System, Box 397, 1905 Palo Duro Dr., Memphis, TX 79245 (KAMR-TV Ch. 4 Amarillo, TX; KOKH-TV Ch. 25 Oklahoma City)—100-w, lat. 35° 09' 05", long. 99° 42' 50". Note: Licensed as LPTV.
- Erick, Carter & Sayre**—K66AQ, Northfork TV Translator System, Box 397, 1905 Palo Duro Dr., Memphis, TX 79245 (KOCO-TV Ch. 5 Oklahoma City)—100-w, lat. 35° 09' 05", long. 99° 42' 50".
- Erick, Carter & Sayre**—K68AU, Northfork TV Translator System, Box 397, 1905 Palo Duro Dr., Memphis, TX 79245 (KAUZ-TV Ch. 6 Wichita Falls, TX)—100-w, lat. 35° 09' 05", long. 99° 42' 50".
- Erick, Sayre & Carter**—K58CS, Northfork TV Translator System, Box 397, 1905 Palo Duro Dr., Memphis, TX 79245 (KVJ-TV Ch. 8 Sayre; KOCB Ch. 34 Oklahoma City)—100-w, lat. 35° 09' 05", long. 99° 42' 50". Note: Licensed as LPTV.
- Fargo**—See K18BV, May.
- Fargo**—See K20BR, Gage.
- Fargo**—See K22BR, May.
- Fort Supply**—See K18BV, May.
- Fort Supply**—See K20BR, Gage.
- Fort Supply**—See K22BR, May.
- Foss**—See K46AN, Elk City.
- Foss**—See K48AP, Elk City.
- Foss**—See K50AL, Elk City.
- Frederick**—K56BQ, Oklahoma Educational Television Authority, Box 14190, Oklahoma City, OK 73113 (KWET Ch. 12 Cheyenne)—100-w, lat. 34° 22' 41", long. 99° 04' 18".
- Gage**—See K18BV, May.
- Gage**—See K22BR, May.
- Gage, Fargo, Fort Supply & May**—K20BR, Shafer Translator Inc., 415 Barnes, Alva, OK 73717 (KWTV Ch. 9 Oklahoma City; KOCO-TV Ch. 5 Oklahoma City)—1-w, lat. 36° 26' 03", long. 99° 46' 22". Note: Licensed as LPTV.
- Gould**—K51CV, Southwest TV Translator System, Box 397, 1905 Palo Duro Dr., Memphis, TX 79245 (KOCB Ch. 34 Oklahoma City)—100-w, lat. 34° 44' 30", long. 99° 48' 30".
- Gould**—See K53AV, Hollis.
- Gould**—See K55BQ, Hollis.
- Gould**—See K57BB, Hollis.
- Gould**—See K59BI, Hollis.
- Grandfield**—K47DK, BSP Bcsig. Inc., 3800 Call Field Rd., Wichita Falls, TX 76308—lat. 34° 12' 06", long. 98° 43' 44".
- Guymon**—K16AB, Oklahoma Educational Television Authority, Box 14190, Oklahoma City, OK 73113 (KWET Ch. 12 Cheyenne)—1000-w, lat. 36° 40' 13", long. 101° 28' 48".
- Guymon**—See K58AC, Texhoma.
- Guymon**—See K60AG, Texhoma.
- Guymon**—K61FN, Guymon TV Translator Inc., Box 613, 604 E. 3rd St., Guymon, OK 73942 (KCIT Ch. 14 Amarillo, TX)—1000-w, lat. 36° 40' 39", long. 101° 27' 52".
- Guymon**—See K62AD, Texhoma.
- Guymon & rural area**—K63DM, Guymon TV Translator Inc., Box 613, 604 E. 3rd St., Guymon, OK 73942 (KAMR-TV Ch. 4 Amarillo, TX)—1000-w, lat. 36° 40' 39", long. 101° 27' 52".
- Guymon & rural area**—K65DS, Guymon TV Translator Inc., Box 613, 604 E. 3rd St., Guymon, OK 73942 (KVII-TV Ch. 7 Amarillo, TX)—1000-w, lat. 36° 40' 39", long. 101° 27' 52".
- Guymon & rural area**—K69EQ, Guymon TV Translator Inc., Box 613, 604 E. 3rd St., Guymon, OK 73942 (KFDA-TV Ch. 10 Amarillo, TX)—1000-w, lat. 36° 40' 39", long. 101° 27' 52".
- Hammon**—See K36AJ, Strong City.
- Hammon**—See K38AM, Strong City.
- Hammon**—See K40AG, Strong City.
- Hammon**—See K42AG, Strong City.
- Hollis, Duke, Gould, Reed & Vinson**—K55BQ, Southwest TV Translator System, Box 397, 1905 Palo Duro Dr., Memphis, TX 79245 (KFOR-TV Ch. 4 Oklahoma City)—100-w, lat. 34° 44' 30", long. 99° 48' 30".
- Hollis, Duke, Gould, Reed & Vinson**—K57BB, Southwest TV Translator System, Box 397, 1905 Palo Duro Dr., Memphis, TX 79245 (KOCB Ch. 34 Oklahoma City)—100-w, lat. 34° 44' 30", long. 99° 48' 30".
- Hollis, Duke, Gould, Reed & Vinson**—K59BI, Southwest TV Translator System, Box 397, 1905 Palo Duro Dr., Memphis, TX 79245 (KOCO-TV Ch. 5 Oklahoma City)—100-w, lat. 34° 44' 30", long. 99° 48' 30".
- Hollis, Gould, Duke, Vinson & Reed**—K53AV, Southwest TV Translator System, Box 397, 1905 Palo Duro Dr., Memphis, TX 79245 (KJTL Ch. 18 Wichita Falls, TX; KOKH-TV Ch. 25 Oklahoma City)—20-w, lat. 34° 44' 30", long. 99° 48' 30".
- Howe**—K74DH, Joe D. Davis, 2816 S. Enid, Fort Smith, AR 72901—lat. 35° 04' 15", long. 94° 41' 00".
- Hugo**—K15AA, Oklahoma Educational Television Authority, Box 14190, Oklahoma City, OK 73113 (KOET Ch. 3 Eufaula)—100-w, lat. 33° 59' 49", long. 95° 30' 35".
- Idabel**—K63BA, Oklahoma Educational Television Authority, Box 14190, Oklahoma City, OK 73113 (KOET Ch. 3 Eufaula)—100-w, lat. 33° 53' 16", long. 94° 48' 28".
- Keyes & Keyes Helium Plant**—K05CQ, Keyes TV Assn., Box 144, HCR 2, Keyes, OK 73947 (KAMR-TV Ch. 4 Amarillo, TX)—1-w, lat. 36° 48' 06", long. 102° 05' 01".
- Keyes Helium Plant**—See K05CQ, Keyes.
- Keyes Helium Plant**—See K08DZ, Keyes.
- Keyes Helium Plant**—See K12BV, Keyes.
- Keyes, Elkhart (SW area), Keyes Helium Plant & Sturgis area**—K08DZ, Keyes TV Assn., Box 144, HCR 2, Keyes, OK 73947 (KFDA-TV Ch. 10 Amarillo, TX)—1-w, lat. 36° 48' 06", long. 102° 05' 01".
- Keyes, Elkhart (SW area), Keyes Helium Plant & Sturgis area**—K12BV, Keyes TV Assn., Box 144, HCR 2, Keyes, OK 73947 (KVII-TV Ch. 7 Amarillo, TX)—1-w, lat. 36° 48' 06", long. 102° 05' 01".
- ***Lawton**—K210C, Locke Supply Co., 1300 S.E. 82nd St., Oklahoma City, OK 73142 (KSBI Ch. 52 Oklahoma City)—lat. 34° 24' 24", long. 98° 27' 01".
- Lawton**—K36AB, Oklahoma Educational Television Authority, Box 14190, Oklahoma City, OK 73113 (KETA Ch. 13 Oklahoma City)—1000-w, lat. 34° 37' 36", long. 98° 16' 18".
- Leedy**—See K36AJ, Strong City.
- Leedy**—See K38AM, Strong City.
- Leedy**—See K40AG, Strong City.
- Leedy**—See K42AG, Strong City.
- May**—See K20BR, Gage.
- May, Fargo, Fort Supply & Gage**—K18BV, Shafer Translator Inc., 415 Barnes, Alva, OK 73717 (KOCO-TV Ch. 5 Oklahoma City)—1-w, lat. 36° 26' 03", long. 99° 46' 22". Note: Licensed as LPTV.
- May, Fargo, Fort Supply & Gage**—K22BR, Shafer Translator Inc., 415 Barnes, Alva, OK 73717 (KFOR-TV Ch. 4 Oklahoma City)—1-w, lat. 36° 26' 03", long. 99° 46' 22". Note: Licensed as LPTV.
- Medford**—K46AH, Oklahoma Educational Television Authority, Box 14190, Oklahoma City, OK 73113 (KETA Ch. 13 Oklahoma City)—1000-w, lat. 36° 40' 48", long. 97° 53' 19".
- Mooreland**—See K63CF, Woodward.
- Mooreland**—See K65CO, Woodward.
- Mooreland**—See K69DH, Woodward.
- Mooreland, Waynoka & Woodward**—K61CW, Shafer Translator Inc., 415 Barnes, Alva, OK 73717 (KFOR-TV Ch. 4 Oklahoma City)—100-w, lat. 36° 34' 06", long. 99° 16' 33".
- Ponca City**—K38AK, Oklahoma Educational Television Authority, Box 14190, Oklahoma City, OK 73113 (KETA Ch. 13 Oklahoma City)—1000-w, lat. 36° 44' 30", long. 97° 02' 36".
- Reed**—See K53AV, Hollis.
- Reed**—See K55BQ, Hollis.
- Reed**—See K57BB, Hollis.
- Reed**—See K59BI, Hollis.
- Reydon**—See K79BA, Cheyenne.
- Reydon**—See K81AR, Cheyenne.
- Sayre**—See K58CS, Erick.
- Sayre**—See K60CK, Erick.
- Sayre**—See K62BQ, Erick.
- Sayre**—See K64AX, Carter.
- Sayre**—See K66AQ, Erick.
- Sayre**—See K68AU, Erick.
- Selling & Taloga**—K53CI, Shafer Translator Inc., 415 Barnes, Alva, OK 73717—lat. 36° 06' 00", long. 98° 57' 05".
- Selling & Vici**—K55EZ, Shafer Translator Inc., 415 Barnes, Alva, OK 73717 (KOCB-TV Ch. 5 Oklahoma City)—lat. 36° 06' 00", long. 98° 57' 05".
- Selling, Taloga & Vici**—K57EA, Shafer Translator Inc., 415 Barnes, Alva, OK 73717 (KWTV Ch. 9 Oklahoma City)—20-w, lat. 36° 06' 00", long. 98° 57' 05".
- Shattuck**—See K45AU, Follett, TX.
- Shattuck**—See K51BC, Follett, TX.
- Shattuck**—See K76BD, Booker, TX.
- ***Stillwater**—K21DF, Locke Supply Co., 1300 S.E. 82nd St., Oklahoma City, OK 73142 (KSBI Ch. 52 Oklahoma City)—1000-w, lat. 36° 06' 31", long. 97° 11' 31".
- Strong City**—K28BY, Northfork TV Translator System, Box 397, 1905 Palo Duro Dr., Memphis, TX 79245 (KJTL Ch. 18 Wichita Falls, TX)—50-w, lat. 35° 46' 50", long. 99° 34' 55".

Translators—Oklahoma

***Strong City**—K30EF, Northfork TV Translator System, Box 397, Memphis, TX 79245 (KDCO-TV Ch. 5 Oklahoma City)—100-w, lat. 35° 46' 50", long. 99° 34' 55".

Strong City—K32DF, Northfork TV Translator System, Box 397, 1905 Palo Duro Dr., Memphis, TX 79245 (KJTL Ch. 18 Wichita Falls, TX)—100-w, lat. 35° 46' 50", long. 99° 34' 55".

Strong City, Leedy & Hammon—K36AJ, Northfork TV Translator System, Box 397, 1905 Palo Duro Dr., Memphis, TX 79245 (KOCO-TV Ch. 5 Oklahoma City)—20-w, lat. 35° 46' 50", long. 99° 34' 55". Note: Licensed as LPTV.

Strong City, Leedy & Hammon—K38AM, Northfork TV Translator System, Box 397, 1905 Palo Duro Dr., Memphis, TX 79245 (KFOR-TV Ch. 4 Oklahoma City)—20-w, lat. 35° 46' 50", long. 99° 34' 55".

Strong City, Leedy & Hammon—K40AG, Northfork TV Translator System, Box 397, 1905 Palo Duro Dr., Memphis, TX 79245 (KWTW Ch. 9 Oklahoma City)—20-w, lat. 35° 46' 50", long. 99° 34' 55".

Strong City, Leedy & Hammon—K42AG, Northfork TV Translator System, Box 397, 1905 Palo Duro Dr., Memphis, TX 79245 (KVJ-TV Ch. 8 Sayre; KOKH-TV Ch. 25 Oklahoma City)—20-w, lat. 35° 46' 50", long. 99° 34' 55".

Sturgis—See K08DZ, Keyes.

Sturgis—See K12BV, Keyes.

Tahlequah—K04DY, Northeastern State U., State Hwy. 82, Tahlequah, OK—10-w, lat. 35° 54' 51", long. 94° 59' 18".

Taloga—See K53CI, Selling.

Taloga—See K57EA, Selling.

Texhoma & Guymon—K58AC, Texhoma TV Translators Inc., Box 615, Texhoma, OK 73949 (KAMR-TV Ch. 4 Amarillo, TX)—100-w, lat. 36° 30' 00", long. 101° 47' 22".

Texhoma & Guymon—K60AG, Texhoma TV Translators Inc., Box 615, Texhoma, OK 73949 (KVJ-TV Ch. 7 Amarillo, TX)—100-w, lat. 36° 30' 00", long. 101° 47' 22".

Texhoma & Guymon—K62AD, Texhoma TV Translators Inc., Box 615, Texhoma, OK 73949 (KFDA-TV Ch. 10 Amarillo, TX)—100-w, lat. 36° 30' 00", long. 101° 47' 22".

***Tulsa**—K15DA, Locke Supply Co., 1300 S.E. 82nd St., Oklahoma City, OK 73142 (KSBI Ch. 52 Oklahoma City)—1000-w, lat. 35° 38' 21", long. 96° 10' 36".

***Tulsa**—K20EA, Locke Supply Co., 1300 S.E. 82nd St., Oklahoma City, OK 73142 (KSBI Ch. 52 Oklahoma City)—1000-w, lat. 36° 11' 27", long. 96° 05' 33".

Vici—See K55EZ, Selling.

Vici—See K57EA, Selling.

Vinson—See K53AV, Hollis.

Vinson—See K55BQ, Hollis.

Vinson—See K57BB, Hollis.

Vinson—See K59BI, Hollis.

Waynoka—See K61CW, Mooreland.

Waynoka—See K63CF, Woodward.

Waynoka—See K65CO, Woodward.

Waynoka—See K69DH, Woodward.

***Weatherford**—K39DY, Northfork TV Translator System, Box 397, Memphis, TX 79245 (KOKH-TV Ch. 25 Oklahoma City)—100-w, lat. 35° 29' 28", long. 98° 43' 54".

Woodward—See K61CW, Mooreland.

Woodward—K67CW, Oklahoma TV Translators—lat. 36° 34' 06", long. 99° 16' 33".

Woodward, Mooreland & Waynoka—K63CF, Shafer Translator Inc., 415 Barnes, Alva, OK 73717 (KOCO-TV Ch. 5 Oklahoma City)—20-w, lat. 36° 34' 06", long. 99° 16' 33".

Woodward, Mooreland & Waynoka—K65CO, Shafer Translator Inc., 415 Barnes, Alva, OK 73717 (KWTW Ch. 9 Oklahoma City)—20-w, lat. 36° 34' 06", long. 99° 16' 33".

Woodward, Mooreland & Waynoka—K69DH, Shafer Translator Inc., 415 Barnes, Alva, OK 73717 (KTFO Ch. 41 Tulsa)—20-w, lat. 36° 34' 06", long. 99° 16' 33". Note: Licensed as LPTV.

Oregon

Adams—See K05BQ, Athena.

Adams—See K38AH, Pendleton.

Adel—K04CD, Adel TV Inc., Box 64, Adel, OR 97620 (KOTI Ch. 2 Klamath Falls)—5-w, lat. 42° 12' 30", long. 119° 54' 00".

Adrian—See K15DY, Ontario.

Agness—K02DN, Agness Translator Inc., Agness, OR 97406 (KCBY-TV Ch. 11 Coos Bay-North Bend)—lat. 42° 30' 40", long. 124° 03' 50".

Agness—K07OW, Agness Translator Inc., Agness, OR 97406 (K0BI Ch. 5 Medford)—1-w, lat. 42° 30' 40", long. 124° 03' 50".

Albany—See K26AY, Corvallis.

Albany, Corvallis & Lebanon—K45CV, Fisher Bcstg. Inc., Box 2, Portland, OR 97207 (KATU Ch. 2 Portland)—lat. 44° 30' 18", long. 122° 57' 32". Note: Licensed as LPTV.

Alkali Lake—See K06GE, Riley.

Altamont—See K07PU, Klamath Falls.

Altamont/Klamath Falls—K52AS, Soda Mountain Bcstg. Inc., 2225 Coburg Rd., Eugene, OR 97401 (KDKF Ch. 31 Klamath Falls)—lat. 42° 12' 57", long. 121° 47' 53". Note: Licensed as LPTV.

Applegate—See K13PI, Ruch.

Applegate—See K43BJ, Ruch.

Applegate Valley—K02EK, Freedom Communications Inc., Box 10, Medford, OR 97501 (KTVL Ch. 10 Medford)—1-w, lat. 42° 13' 12", long. 123° 01' 59".

Applegate Valley—K04ER, California-Oregon Bcstg. Inc., 125 S. Fir, Medford, OR 97501 (K0BI Ch. 5 Medford)—5-w, lat. 42° 13' 12", long. 123° 01' 59".

Arlington—K65CH, Oregon Public Bcstg., 7140 S.W. Macadam Ave., Portland, OR 97219 (KOPB-TV Ch. 10 Portland)—100-w, lat. 45° 45' 50", long. 120° 14' 40".

Arock—K09PQ, Arock Community TV, Arock, OR (KVI Ch. 6 Nampa-Boise-Caldwell, ID)—1-w, lat. 42° 52' 28", long. 117° 27' 50".

Arock—K13RF, Arock Community TV, Arock, OR (KBCI-TV Ch. 2 Boise, ID)—1-w, lat. 42° 52' 28", long. 117° 27' 50".

Ashland, Phoenix & Talent—K04EO, Freedom Communications Inc., Box 10, Medford, OR 97501 (KTVL Ch. 10 Medford)—10-w, lat. 42° 17' 43", long. 122° 45' 00".

***Astoria**—K17CP, Cannel Communications L.P., Suite 975, 400 Perimeter Center Terrace NE, Atlanta, GA 30346 (KPDH Ch. 49 Vancouver, WA)—lat. 46° 17' 10", long. 123° 53' 50". Requests modification of CP to change city of license to Grays River & Knappa, WA, 500-w, lat. 46° 27' 40", long. 123° 32' 58". BMMPTT-930402XN.

Astoria—See K21DE, Seaside.

Astoria—K26DB, Fisher Bcstg. Inc., 100 4th Ave. N, Seattle, WA 98109 (KATU Ch. 2 Portland)—1000-w, lat. 46° 17' 10", long. 123° 53' 50".

Astoria—K34DC, KOIN-TV Inc., 222 S.W. Columbia St., Portland, OR 97201 (KOIN Ch. 6 Portland)—1000-w, lat. 46° 17' 10", long. 123° 53' 50".

Astoria—See K59BX, Grays River, WA.

Athena, Adams & Weston—K05BQ, Wildhorse Farmers TV Assn., Box 236, Weston, OR 97886 (KEPR-TV Ch. 19 Pasco-Kennewick-Richland, WA)—1-w, lat. 45° 47' 53", long. 118° 23' 50".

Azalea—See K02GT, Windy Creek.

Azalea—See K12FV, Glendale.

Baker—See K40AJ, Baker Valley.

Baker—K42AJ, Blue Mountain Translator District, Box 1651, Rte. 1, La Grande, OR 97850 (KOIN Ch. 6 Portland)—20-w, lat. 44° 36' 32", long. 117° 46' 32".

Baker—K46AM, Blue Mountain Translator District, Box 1651, Rte. 1, La Grande, OR 97850 (KTVB Ch. 7 Boise, ID)—20-w, lat. 44° 36' 32", long. 117° 46' 32".

Baker—K48DC, Blue Mountain Translator District, Box 39, North Powder, OR 97867 (KTVR Ch. 13 La Grande)—20-w, lat. 44° 36' 32", long. 117° 46' 32".

Baker—K51DA, Blue Mountain Translator District, Box 1651, Rte. 1, La Grande, OR 97850 (KGW-TV Ch. 8 Portland)—lat. 44° 36' 32", long. 117° 46' 32".

Baker—See K62BK, Elgin.

Baker—See K64BB, La Grande.

Baker—See K668B, Elgin.

Baker—See K68AH, Elgin.

Baker Valley—K44AJ, Blue Mountain Translator District, Box 1651, Rte. 1, La Grande, OR 97850 (KOIN-TV Ch. 4 Spokane, WA; KATU Ch. 2 Portland)—20-w, lat. 44° 36' 32", long. 117° 46' 32".

Baker Valley & Baker—K40AJ, Blue Mountain Translator District, Box 39, North Powder, OR 97867 (KPTV Ch. 12 Portland)—20-w, lat. 44° 36' 32", long. 117° 46' 32".

Bend—K11SE, KOIN-TV, 222 S.W. Columbia St., Portland, OR 97201 (KOIN-TV Ch. 6 Portland)—10-w, lat. 44° 04' 04", long. 121° 19' 57". Note: Licensed as LPTV.

Black Butte Ranch—K04HK, Brooks Resources Corp., Box 8800, Black Butte Ranch, OR 97759 (KTVZ Ch. 21 Bend)—10-w, lat. 44° 21' 07", long. 121° 41' 24".

Black Butte Ranch—K05GZ, Brooks Resources Corp., Box 8800, Black Butte Ranch, OR 97759—lat. 44° 21' 07", long. 121° 41' 24".

Black Butte Ranch—K11LY, Brooks Resources Corp., Box 8800, Black Butte Ranch, OR 97759 (KEZI Ch. 9 Eugene)—5-w, lat. 44° 21' 07", long. 121° 41' 24".

Black Butte Ranch—K64AO, Brooks Resources Corp., Box 8800, Black Butte Ranch, OR 97759 (KGV-TV Ch. 8 Portland)—lat. 44° 21' 07", long. 121° 41' 24".

Bridgeview, Cave Junction & O'Brien—K02DV, Freedom Communications Inc., Box 10, Medford, OR 97501 (KTVL Ch. 10 Medford)—1-w, lat. 42° 08' 06", long. 123° 41' 42".

Broadbent—See K02GO, Myrtle Point.

Broadbent—See K07JP, Myrtle Point.

Broadbent—See K13KQ, Myrtle Point.

Broadbent—See K55FM, Myrtle Point.

Brookings—K07JT, California-Oregon Bcstg. Inc., 125 S. Fir, Medford, OR 97501 (K0BI Ch. 5 Medford)—5-w, lat. 42° 02' 39", long. 124° 13' 52".

Brookings—K10LR, Freedom Communications Inc., Box 10, Medford, OR 97501 (KTVL Ch. 10 Medford)—10-w, lat. 42° 02' 39", long. 124° 13' 52".

***Brookings, Crescent City & Smith River**—K32DL, Fortuna Economic Development Corp., Box 428, Fortuna, CA 95540 (K11TC Ch. 11 Ferndale, CA)—10-w, lat. 41° 57' 05", long. 124° 10' 52".

Burns—K36BA, Oregon Public Bcstg., 7140 S.W. Macadam Ave., Portland, OR 97219 (KOPB-TV Ch. 10 Portland)—1-w, lat. 43° 34' 26", long. 119° 07' 48".

Burns—K69DK, Countywide TV Translator District, 450 N. Buena Vista, Burns, OR 97720 (KTVZ Ch. 21 Bend)—100-w, lat. 43° 34' 10", long. 119° 06' 45".

Burns—K71AT, Countywide TV Inc., Box 133, Burns, OR 97720 (KBCI-TV Ch. 2 Boise, ID)—10-w, lat. 43° 34' 10", long. 119° 06' 45".

Burns—K76AT, Countywide TV Inc., Box 133, Burns, OR 97720 (KTVB Ch. 7 Boise, ID)—10-w, lat. 43° 34' 10", long. 119° 06' 45".

- Butte Falls**—K02JF, Southern Oregon Public Television Inc., 34 S. Fir St., Medford, OR 97501 (KSYS Ch. 8 Medford)—5-w, lat. 42° 34' 24", long. 122° 34' 15".
- Butte Falls**—K04JQ, Freedom Communications Inc., Box 10, Medford, OR 97501 (KTVA Ch. 10 Medford)—1-w, lat. 42° 34' 24", long. 122° 34' 15".
- Camas**—K19CT, Estate of A.B. Herman, Helen Herman-Executrix, 6347 N. Marine Dr., Portland, OR 97203 (KBSP-TV Ch. 22 Salem)—1000-w, lat. 45° 41' 30", long. 122° 31' 40". Note: Licensed as LPTV.
- Camas Valley**—K07PP, Southwest Oregon Television Bcstg. Corp., 1850 N.E. Stephens St., Roseburg, OR 97470 (KPIC Ch. 4 Roseburg)—5-w, lat. 42° 59' 44", long. 123° 45' 31". Requests CP for change to lat. 43° 00' 07", long. 123° 46' 28". BPTT-891209G9.
- Camas Valley**—K21AI, Camas Valley Grange No. 521, Box 37, Camas Valley, OR 97416 (KEZI Ch. 9 Eugene)—1-w, lat. 42° 59' 44", long. 123° 45' 31".
- Cannon Beach**—See K62BF, Seaside.
- Canyonville**—See K11GH, Tri City.
- ***Canyonville**—K43DI, California-Oregon Bcstg. Inc., Box 5M, Medford, OR 97501—1000-w, lat. 43° 00' 13", long. 123° 21' 26".
- Canyonville, Days Creek & Riddle**—K02CG, 23 Cities TV Club Inc., Box 288, Canyonville, OR (KEZI Ch. 9 Eugene)—1-w, lat. 42° 54' 06", long. 123° 17' 07".
- Canyonville, Riddle & Tri City**—K07KT, California-Oregon Bcstg. Inc., 125 S. Fir, Medford, OR 97501 (KOBI Ch. 5 Medford)—5-w, lat. 42° 54' 06", long. 123° 17' 07".
- Carpenterville**—K60BJ, Freedom Communications Inc., Box 10, Medford, OR 97501 (KTVA Ch. 10 Medford)—1-w, lat. 42° 12' 32", long. 124° 13' 27".
- Cascadia**—K04CX, Cascadia Community TV Inc., Cascadia, OR 97329 (KOIN Ch. 6 Portland)—1-w, lat. 44° 23' 19", long. 122° 28' 11".
- Catching Creek**—See K07JP, Myrtle Point.
- Catching Creek**—See K13KQ, Myrtle Point.
- Cave Junction**—See K02DV, Bridgeview.
- Cave Junction**—K07PZ, California-Oregon Bcstg. Inc., 125 S. Fir, Medford, OR 97501 (KOBI Ch. 5 Medford)—5-w, lat. 42° 15' 31", long. 123° 39' 43".
- Cave Junction**—K13PH, Southern Oregon Public Television Inc., 34 S. Fir St., Medford, OR 97501 (KSYS Ch. 8 Medford)—5-w, lat. 42° 15' 14", long. 123° 39' 38".
- Cave Junction**—K24BV, Freedom Communications Inc., Box 10, Medford, OR 97501 (KTVA Ch. 10 Medford)—448-w, lat. 42° 15' 31", long. 123° 39' 36".
- Cave Junction & Selma**—K51BV, Soda Mountain Bcstg. Inc., 2225 Coburg Rd., Eugene, OR 97401 (KDRV Ch. 12 Medford)—100-w, lat. 42° 15' 31", long. 123° 39' 43".
- Chemult**—K07PS, Walker Mountain Translator, Box 303, Gilchrist, OR 97737 (KOTI Ch. 2 Klamath Falls)—lat. 43° 18' 19", long. 121° 42' 56".
- Chemult & Crescent**—K06LJ, Resort Bcstg. Co., 62990 O.B. Riley Rd., Bend, OR 97701 (KTVC Ch. 21 Bend)—10-w, lat. 43° 18' 19", long. 121° 42' 56". Requests CP for change to add Lapine to city of license. BPTT-910502NN.
- Chiloquin**—K06LS, California-Oregon Bcstg. Inc., 125 S. Fir, Medford, OR 97501 (KOTI Ch. 2 Klamath Falls)—1-w, lat. 42° 38' 30", long. 121° 55' 42". Holds CP for change to 10-w. BPTT-920211CE.
- Chinook Park**—See K04EY, Grants Pass.
- Clover Flats**—See K06BP, Paisley.
- Cloverdale**—See K68BA, Pacific City.
- College Hill**—See K11GT, Eugene.
- Coos Bay**—K27CL, KEZI Inc., Box 7009, Eugene, OR 97401 (KEZI Ch. 9 Eugene)—1000-w, lat. 43° 23' 26", long. 124° 07' 48". Note: Licensed as LPTV.
- Coos Bay**—K308N, California-Oregon Bcstg. Inc., 125 S. Fir, Medford, OR 97501 (KOBI Ch. 5 Medford)—lat. 43° 21' 15", long. 124° 14' 31". Note: Licensed as LPTV.
- ***Coos Bay**—K33AO, Trinity Bcstg. Network Inc., Box A, Santa Ana, CA 92711 (KTBN-TV Ch. 40 Santa Ana-Los Angeles, CA)—1000-w, lat. 43° 21' 15", long. 124° 14' 31". Note: Licensed as LPTV.
- Coos Bay**—K368X, California-Oregon Bcstg. Inc., Box 5M, Medford, OR 97501 (KOBI Ch. 5 Medford)—1000-w, lat. 43° 14' 40", long. 123° 18' 42". Note: Licensed as LPTV.
- ***Coos Bay**—K63DD, California-Oregon Bcstg. Inc., Box 5M, 125 S. Fir, Medford, OR 97501 (K25AS Ch. 25 Eugene)—1000-w, lat. 43° 23' 35", long. 124° 07' 47". Note: Licensed as LPTV.
- ***Coos Bay**—K67FV, Better Life Television, 36505 Ditch Creek Rd., Rogue River, OR 97537 (K65EJ Ch. 65 Grants Pass)—100-w, lat. 43° 21' 15", long. 124° 14' 31".
- Coos Bay, Coquille & North Bend**—K17AA, Oregon Public Bcstg., 7140 S.W. Macadam Ave., Portland, OR 97219 (KOPB-TV Ch. 10 Portland)—1000-w, lat. 43° 18' 42", long. 124° 14' 36".
- Coquille**—See K17AA, Coos Bay.
- Corvallis**—K14GW, California-Oregon Bcstg. Inc., Box 5M, 125 S. Fir, Medford, OR 97501 (K25AS Ch. 25 Eugene)—1000-w, lat. 43° 23' 35", long. 124° 07' 47". Note: Licensed as LPTV.
- Corvallis**—See K45CV, Albany.
- Corvallis, Albany & Lebanon**—K26AY, King Bcstg. Co., 1501 S.W. Jefferson St., Portland, OR 97201 (KGW-TV Ch. 8 Portland)—1000-w, lat. 44° 30' 18", long. 122° 57' 32". BPTT-920214W.
- ***Cottage Grove**—K18EA, South Lane TV Inc., Box 301, Cottage Grove, OR 97424—100-w, lat. 43° 46' 38", long. 123° 02' 33".
- Cottage Grove**—K44DC, South Lane TV Inc., Box 301, Cottage Grove, OR 97424—100-w, lat. 43° 46' 38", long. 123° 02' 33".
- Cottage Grove**—K47AV, South Lane TV Inc., Box 301, Cottage Grove, OR 97424 (KOWI-TV Ch. 6 Portland)—100-w, lat. 43° 46' 38", long. 123° 02' 33".
- Cottage Grove**—K50CT, South Lane TV Inc., Box 301, Cottage Grove, OR 97424—100-w, lat. 43° 46' 38", long. 123° 02' 33".
- Cottage Grove**—K52CV, South Lane TV Inc., Box 301, Cottage Grove, OR 97424—100-w, lat. 43° 46' 38", long. 123° 02' 33".
- Cottage Grove**—K54CL, South Lane TV Inc., Box 301, Cottage Grove, OR 97424 (KLSR-TV Ch. 36 Roseburg)—100-w, lat. 43° 46' 38", long. 123° 02' 33".
- ***Cottage Grove**—K56DK, South Lane TV Inc., Box 301, Cottage Grove, OR 97424 (KEZI Ch. 9 Eugene)—100-w, lat. 43° 46' 38", long. 123° 02' 33".
- Cottage Grove**—K58CT, South Lane TV Inc., Box 301, Cottage Grove, OR 97424 (KVAL-TV Ch. 13 Eugene)—100-w, lat. 43° 46' 38", long. 123° 02' 33".
- Cottage Grove**—K60DO, South Lane TV Inc., Box 301, Cottage Grove, OR 97424 (KMTR Ch. 16 Eugene)—100-w, lat. 43° 46' 38", long. 123° 02' 33".
- Cottage Grove**—K69AV, South Lane TV Inc., Box 301, Cottage Grove, OR 97424 (KPTV Ch. 12 Portland; KOBI Ch. 5 Medford)—100-w, lat. 43° 46' 38", long. 123° 02' 33".
- Crane**—K09LD, Crane Sagebrush TV, Box 828, Crane, OR 97732 (KBCI-TV Ch. 2 Boise, ID)—1-w, lat. 43° 23' 43", long. 118° 31' 22".
- Crane**—K11KM, Crane Sagebrush TV, Box 828, Crane, OR 97732 (KTVB Ch. 7 Boise, ID)—1-w, lat. 43° 23' 43", long. 118° 31' 22".
- Crane**—K13NE, Crane Sagebrush TV, Box 828, Crane, OR 97732 (KIVI Ch. 6 Nampa-Boise-Caldwell, ID)—1-w, lat. 43° 23' 43", long. 118° 31' 22".
- Crescent**—See K06LI, Chemult.
- Culp Creek**—See K02GL, Dorena.
- Culp Creek**—See K04GR, Dorena.
- Culp Creek**—See K11KI, Dorena.
- Culver**—See K56BV, Madras.
- Culver**—See K58BK, Madras.
- Culver**—See K63CC, Madras.
- Culver**—See K66BC, Madras.
- Culver**—See K69BI, Madras.
- Days Creek**—See K02CG, Canyonville.
- Deer Creek**—See K53CU, Roseburg.
- Diamond**—K09MU, Diamond TV Corp., 341 N. Broadway, Burns, OR (KIVI Ch. 6 Nampa-Boise-Caldwell, ID)—1-w, lat. 43° 02' 11", long. 118° 40' 29".
- Diamond Valley & Harney County**—K11BH, Diamond TV Corp., 341 N. Broadway, Burns, OR (KBCI-TV Ch. 2 Boise, ID)—1-w, lat. 43° 02' 11", long. 118° 40' 29".
- Diamond Valley & Harney County**—K13BF, Diamond TV Corp., 253 N. Broadway, Burns, OR 97720 (KTVB Ch. 7 Boise, ID)—1-w, lat. 43° 02' 11", long. 118° 40' 29".
- Disston**—See K02GL, Dorena.
- Disston**—See K04GR, Dorena.
- Disston**—See K11KI, Dorena.
- Dorena, Culp Creek & Disston**—K02GL, Row River Community TV Inc., Disston, OR (KEZI Ch. 9 Eugene)—1-w, lat. 43° 43' 15", long. 122° 50' 15".
- Dorena, Culp Creek & Disston**—K04GR, Row River Community TV Inc., Disston, OR (KVAL-TV Ch. 13 Eugene)—1-w, lat. 43° 43' 15", long. 122° 50' 15".
- Dorena, Culp Creek & Disston**—K11KI, Row River Community TV Inc., Disston, OR (KOBI Ch. 5 Medford)—1-w, lat. 43° 43' 15", long. 122° 50' 15".
- Drewsey**—K09LJ, Drewsey Community TV, 341 N. Broadway, Burns, OR (KBCI-TV Ch. 2 Boise, ID)—1-w, lat. 43° 47' 34", long. 118° 22' 48".
- Drewsey**—K11LQ, Drewsey Community TV, 341 N. Broadway, Burns, OR (KTVA Ch. 7 Boise, ID)—1-w, lat. 43° 47' 34", long. 118° 22' 48".
- Drewsey**—K13PM, Drewsey Community TV, 341 N. Broadway, Burns, OR (KIVI Ch. 6 Nampa-Boise-Caldwell, ID)—1-w, lat. 43° 47' 34", long. 118° 22' 48".
- Dufur**—See K66AH, The Dalles.
- Eagle Point**—See K03EI, Tolo.
- Echo**—See K63BS, Heppner.
- Elgin**—K41CP, Blue Mountain Translator District, Box 39, North Powder, OR 97867 (KPTV Ch. 12 Portland)—20-w, lat. 45° 37' 53", long. 117° 54' 09".
- Elgin**—K43CP, Blue Mountain Translator District, Box 39, North Powder, OR 97867 (KOIN Ch. 6 Portland)—20-w, lat. 45° 37' 53", long. 117° 54' 09".
- Elgin**—K45CI, Blue Mountain Translator District, Box 39, North Powder, OR 97867 (KXLY-TV Ch. 4 Spokane, WA; KATU Ch. 2 Portland)—20-w, lat. 45° 37' 53", long. 117° 54' 09".
- Elgin**—K47DD, Blue Mountain Translator District, Box 39, North Powder, OR 97867 (KGW-TV Ch. 8 Portland)—20-w, lat. 45° 37' 53", long. 117° 54' 09".
- Elgin**—K62AW, Blue Mountain Translator District, Box 39, North Powder, OR 97867—lat. 45° 18' 35", long. 117° 44' 09".
- Elgin**—See K64BB, La Grande.
- Elgin (rural), La Grande, Union, North Powder, Haines & Baker**—K62BK, Blue Mountain Translator District, Box 1651, Rte. 1, La Grande, OR 97850 (KPTV Ch. 12 Portland)—100-w, lat. 45° 18' 35", long. 117° 44' 09".
- Elgin, Baker, La Grande & Union**—K66BO, Blue Mountain Translator District, Box 1651, Rte. 1, La Grande, OR 97850

Translators—Oregon

- (KGW-TV Ch. 8 Portland)—100-w, lat. 45° 18' 35", long. 117° 44' 09".
- Elgin, Baker, La Grande & Union**—K68AH, Blue Mountain Translator District, Box 1651, Rte. 1, La Grande, OR 97850 (KTVB Ch. 7 Boise, ID)—100-w, lat. 45° 18' 35", long. 117° 44' 09".
- Elkton**—K02HE, Elkton TV Assn., Box 508, Elkton, OR 97436 (KEZI Ch. 9 Eugene)—5-w, lat. 43° 38' 23", long. 123° 33' 14".
- Elkton**—K06HV, Elkton TV Assn., Box 508, Elkton, OR 97436 (KVAL-TV Ch. 13 Eugene)—5-w, lat. 43° 38' 23", long. 123° 33' 14".
- Elkton**—K66BE, Oregon Public Bcstg., 7140 S.W. Macadam Ave., Portland, OR 97219 (KOAC-TV Ch. 7 Corvallis)—100-w, lat. 43° 38' 23", long. 123° 33' 14".
- Empire & North Bend**—K13JQ, California-Oregon Bcstg. Inc., 125 S. Fir, Medford, OR 97501 (KOBI Ch. 5 Medford)—10-w, lat. 43° 26' 05", long. 124° 14' 19".
- Enterprise**—K61BF, Oregon Public Bcstg., 7140 S.W. Macadam Ave., Portland, OR 97219 (KTVR Ch. 13 La Grande)—100-w, lat. 45° 22' 45", long. 117° 22' 31".
- Eugene**—K04DR, Eugene Television Inc., Box 1313, Eugene, OR 97440 (KVAL-TV Ch. 13 Eugene)—1-w, lat. 44° 01' 56", long. 123° 03' 27".
- Eugene**—K25AJ, Metrocom of Oregon Inc., 888 Good Pasture Island Rd., Eugene, OR 97401 (KLSR-TV Ch. 36 Roseburg)—lat. 44° 11' 51", long. 122° 59' 08". Note: Licensed as LPTV.
- Eugene**—K59DJ, His Word Bcstg. Co., 875 Country Club Rd., Eugene, OR 97401—1000-w, lat. 44° 07' 52", long. 123° 18' 42".
- Eugene**—K68BF, Oregon Public Bcstg., 7140 S.W. Macadam Ave., Portland, OR 97219 (KOAC-TV Ch. 7 Corvallis)—100-w, lat. 44° 11' 52", long. 122° 59' 06".
- Eugene (E & SE), College Hill, Fox Hollow & South Willamette**—K11GT, KEZI Inc., Box 7009, Eugene, OR 97401 (KEZI Ch. 9 Eugene)—10-w, lat. 44° 00' 05", long. 123° 06' 05".
- Eugene-Springfield**—K65ER, Metrocom of Oregon Inc., 888 Good Pasture Island Rd., Eugene, OR 97401 (KLSR-TV Ch. 36 Roseburg)—1000-w, lat. 44° 07' 28", long. 120° 00' 03". Note: Licensed as LPTV.
- Florence**—K52DO, West Lane Translator Inc., Box 91, Lane County Bank, Florence, OR 97439—100-w, lat. 43° 57' 26", long. 124° 04' 28".
- ***Florence**—K54DG, Oregon Public Bcstg., 7140 S.W. Macadam Ave., Portland, OR 97219 (KOAC-TV Ch. 7 Corvallis)—100-w, lat. 43° 57' 46", long. 124° 04' 15".
- Florence**—K56DL, West Lane Translator Inc., Box 91, Lane County Bank, Florence, OR 97439 (KEZI Ch. 9 Eugene)—20-w, lat. 43° 57' 46", long. 124° 04' 15".
- Florence**—K58CW, West Lane Translator Inc., Box 91, Lane County Bank, Florence, OR 97439 (KVAL-TV Ch. 13 Eugene)—20-w, lat. 43° 57' 46", long. 124° 04' 15".
- Florence**—K60DQ, West Lane Translator Inc., Box 91, Lane County Bank, Florence, OR 97439 (KOIN Ch. 6 Portland; KMTR Ch. 16 Eugene)—20-w, lat. 43° 57' 46", long. 124° 04' 15".
- Florence**—See K64DA, Powers.
- Fox Hollow**—See K11GT, Eugene.
- Garden Valley**—See K53CU, Roseburg.
- Gaylord**—See K07JP, Myrtle Point.
- Gaylord**—See K13KQ, Myrtle Point.
- Gearhart**—See K75AJ, Seaside.
- Gearhart**—See K78AQ, Seaside.
- Gearhart**—See K81AQ, Seaside.
- Glendale**—See K02GT, Windy Creek.
- Glendale**—K07DZ, California-Oregon Broadcasting Inc., Box 5M, Medford, OR 97501—1-w, lat. 42° 43' 45", long. 123° 23' 12".
- Glendale**—K58DA, Southwest Oregon Television Bcstg. Corp., 1850 N.E. Stephens St., Roseburg, OR 97470 (KPIC Ch. 4 Roseburg)—100-w, lat. 42° 43' 45", long. 123° 23' 12".
- Glendale & Wolf Creek**—K488S, Freedom Communications Inc., Box 10, Medford, OR 97501 (KTVL Ch. 10 Medford)—100-w, lat. 42° 43' 48", long. 123° 23' 00".
- Glendale, Azalea & Wolf Creek**—K12FV, Freedom Communications Inc., Box 10, Medford, OR 97501 (KTVL Ch. 10 Medford)—1-w, lat. 42° 44' 00", long. 123° 23' 00".
- Glengary**—See K53CU, Roseburg.
- Glide**—K02AU, Southwest Oregon Television Bcstg. Corp., 1850 N.E. Stephens St., Roseburg, OR 97470 (KPIC Ch. 4 Roseburg)—1-w, lat. 43° 21' 23", long. 123° 03' 50".
- Glide**—K07KP, Southwest Oregon Television Bcstg. Corp., 1850 N.E. Stephens St., Roseburg, OR 97470 (KPIC Ch. 4 Roseburg)—1-w, lat. 43° 17' 54", long. 123° 05' 00".
- Glide**—See K11BX, Idleld Park.
- Glide, Oakland, Sutherlin & Winchester**—K68BG, Oregon Public Bcstg., 7140 S.W. Macadam Ave., Portland, OR 97219 (KOAC-TV Ch. 7 Corvallis)—100-w, lat. 43° 21' 23", long. 123° 03' 50".
- Gold Beach**—See K02IQ, Squaw Valley.
- Gold Beach**—K17BJ, Freedom Communications Inc., Box 10, Medford, OR 97501—100-w, lat. 42° 26' 07", long. 124° 24' 57".
- Gold Beach**—K25EN, California-Oregon Bcstg. Inc., 125 S. Fir, Medford, OR 97501 (KOBI Ch. 5 Medford)—100-w, lat. 42° 26' 25", long. 124° 24' 58". BPPIT-930212B.
- Gold Beach**—K33CP, Northwest Television Inc., Box 1313, Eugene, OR 97440 (KCBY-TV Ch. 11 Coos Bay-North Bend)—100-w, lat. 42° 26' 05", long. 124° 25' 12".
- Gold Beach**—K55CM, Oregon Public Bcstg., 7140 S.W. Macadam Ave., Portland, OR 97219 (KOPB-TV Ch. 10 Portland)—100-w, lat. 42° 26' 05", long. 124° 25' 12".
- Gold Beach**—K688B, Soda Mountain Bcstg. Inc., 2225 Coburg Rd., Eugene, OR 97401 (KDRV Ch. 12 Medford)—100-w, lat. 42° 26' 05", long. 124° 25' 12".
- Gold Beach**—K71AZ, Community TV Assn. Inc., Box 9, Gold Beach, OR—100-w, lat. 42° 26' 05", long. 124° 25' 12".
- Gold Beach**—K74AL, Community TV Assn. Inc., Box 9, Gold Beach, OR 97444 (KEM-TV Ch. 3 Eureka, CA)—100-w, lat. 42° 26' 05", long. 124° 25' 12".
- Gold Hill**—K02FT, California-Oregon Bcstg. Inc., 125 S. Fir, Medford, OR 97501 (KOBI Ch. 5 Medford)—5-w, lat. 42° 25' 41", long. 123° 00' 04".
- Gold Hill**—K04JZ, Freedom Communications Inc., Box 10, Medford, OR 97501 (KTVL Ch. 10 Medford)—1-w, lat. 42° 25' 41", long. 123° 00' 04".
- ***Gold Hill**—K46CH, Soda Mountain Bcstg. Inc., 2225 Coburg Rd., Eugene, OR 97401 (KDRV Ch. 12 Medford)—20-w, lat. 42° 25' 40", long. 123° 00' 03".
- Gold Hill & Toro**—K55DQ, Southern Oregon Public Television Inc., 34 S. Fir St., Medford, OR 97501 (KSYS Ch. 8 Medford)—1-w, lat. 42° 25' 41", long. 123° 00' 04".
- Grants Pass**—K12IX, Southern Oregon Public Television Inc., 34 S. Fir St., Medford, OR 97501 (KSYS Ch. 8 Medford)—10-w, lat. 42° 24' 39", long. 123° 16' 52".
- Grants Pass**—K15BP, Soda Mountain Bcstg. Inc., 2225 Coburg Rd., Eugene, OR 97401 (KDRV Ch. 12 Medford)—20-w, lat. 42° 27' 06", long. 123° 17' 47".
- Grants Pass**—K18AN, Southern Oregon Public Television Inc., 34 S. Fir St., Medford, OR 97501 (KSYS Ch. 8 Medford)—100-w, lat. 42° 24' 39", long. 123° 16' 55".
- Grants Pass**—K38CP, California-Oregon Bcstg. Inc., 755 Auditorium Dr., Redding, CA 96001 (KOBI Ch. 5 Medford)—100-w, lat. 42° 24' 39", long. 123° 16' 52".
- Grants Pass**—K59DU, Trinity Bcstg. Network, Box C-11949, Santa Ana, CA 92711 (KTBN-TV Ch. 40 Santa Ana-Los Angeles, CA)—100-w, lat. 42° 24' 39", long. 123° 16' 52".
- Grants Pass & Chinook Park**—K04EY, California-Oregon Bcstg. Inc., 125 S. Fir, Medford, OR 97501 (KOBI Ch. 5 Medford)—10-w, lat. 42° 24' 39", long. 123° 16' 52".
- Grants Pass & Merlin**—K02DP, Freedom Communications Inc., 1440 Rosaney Dr., Medford, OR 97501 (KTVL Ch. 10 Medford)—10-w, lat. 42° 28' 17", long. 123° 18' 12".
- Haines**—See K62BK, Elgin.
- Halfway**—See K09OP, Brownlee, ID.
- Halfway**—K10NF, Oregon Public Bcstg., 7140 S.W. Macadam Ave., Portland, OR 97219 (KOPB-TV Ch. 10 Portland)—1-w, lat. 44° 52' 50", long. 117° 01' 45".
- Halfway**—See K11PD, Brownlee Power Plant, ID.
- Halfway**—See K13QL, Brownlee Power Plant, ID.
- Hampton**—K03BU, Hampton TV Assn. Inc., G. I. Ranch, Brothers, OR (KOIN Ch. 6 Portland; KATU Ch. 2 Portland)—1-w, lat. 43° 46' 33", long. 120° 16' 28".
- Happner**—See K67AD, Wasco.
- Harney County**—See K11BH, Diamond Valley.
- Harney County**—See K13BF, Diamond Valley.
- Heppner**—K46CU, Blue Mountain Translator District, Box 39, North Powder, OR 97867 (KPTV Ch. 12 Portland)—100-w, lat. 45° 46' 09", long. 120° 32' 05".
- Heppner**—K52DU, Blue Mountain Translator District, Box 39, North Powder, OR 97867 (KOIN-TV Ch. 6 Portland)—50-w, lat. 45° 46' 09", long. 120° 32' 05".
- Heppner**—K54DR, Blue Mountain Translator District, Box 39, North Powder, OR 97867 (KATU Ch. 2 Portland)—50-w, lat. 45° 46' 09", long. 120° 32' 05".
- Heppner, Echo, Lexington & Long Creek**—K63BS, Oregon Public Bcstg., 7140 S.W. Macadam Ave., Portland, OR 97219 (KOPB-TV Ch. 10 Portland)—100-w, lat. 45° 12' 47", long. 119° 17' 41".
- Hood River**—K28CQ, Columbia Gorge TV Inc., Box 655, Hood River, OR 97031 (KPTV Ch. 12 Portland)—100-w, lat. 45° 44' 45", long. 121° 34' 51".
- Hood River**—K50CE, Columbia Gorge TV Inc., Box 655, Hood River, OR 97031 (KATU Ch. 2 Portland)—20-w, lat. 45° 44' 45", long. 121° 34' 51".
- Hood River**—K79AI, Columbia Gorge TV Inc., Box 655, Hood River, OR 97031—lat. 45° 44' 45", long. 121° 34' 51".
- Hood River, OR & Bingen & White River, WA**—K53EI, Columbia Gorge TV, Box 871, Rte. 1, Parkdale, OR (KOIN-TV Ch. 6 Portland)—100-w, lat. 45° 44' 45", long. 121° 34' 51".
- Hood River, OR & Bingen & White Salmon, WA**—K68AJ, Oregon Public Bcstg., 7140 S.W. Macadam Ave., Portland, OR 97219 (KOPB-TV Ch. 10 Portland)—100-w, lat. 45° 44' 45", long. 121° 34' 51".
- Hood River, OR & Bingen & White Salmon, WA**—K74BE, Columbia Gorge TV, Box 655, Hood River, OR 97031 (KGW-TV Ch. 8 Portland)—100-w, lat. 45° 44' 45", long. 121° 34' 51". Requests CP for change from Ch. 74 to Ch. 40. BPTT-930401SZ.
- Hugo & Merlin**—K40BL, Freedom Communications Inc., Box 10, Medford, OR 97501 (KTVL Ch. 10 Medford)—100-w, lat. 42° 36' 00", long. 123° 21' 51".
- Huntington**—K10GQ, Eugene Television Inc., Box 2, Boise, ID 83707 (KBCI-TV Ch. 2 Boise, ID)—1-w, lat. 44° 21' 22", long. 117° 16' 42".

- Huntington**—K13SL, King Bcstg. Co., Box 7, Boise, ID 83707 (KTVB Ch. 7 Boise, ID)—1-w, lat. 44° 21' 22", long. 117° 16' 42".
- Ideyld Park, Gilda, Oak Creek Valley & Setherlin**—K11BX, KEZI Inc., Box 7009, Eugene, OR 97401 (KEZI Ch. 9 Eugene; KOIN Ch. 6 Portland)—1-w, lat. 43° 21' 23", long. 123° 03' 50".
- Imler/Summerville**—K52DT, Blue Mountain Translator District, 63970 McDonald Lane, La Grande, OR 97850 (KPTV Ch. 12 Portland)—20-w, lat. 45° 26' 23", long. 117° 53' 59".
- Jacksonville**—K02IC, Freedom Communications Inc., Box 10, Medford, OR 97501 (KTVL Ch. 10 Medford)—5-w, lat. 42° 20' 15", long. 122° 58' 25".
- Jacksonville**—K07RQ, Southern Oregon Public Television Inc., 34 S. Fir St., Medford, OR 97501 (KSYS Ch. 8 Medford)—1-w, lat. 42° 20' 21", long. 122° 55' 30".
- Jacksonville**—K218G, Soda Mountain Bcstg. Inc., 2225 Coburg Rd., Eugene, OR 97401 (KDRV Ch. 12 Medford)—20-w, lat. 42° 20' 21", long. 122° 55' 30".
- Jacksonville & Old Military Road**—K13JR, California-Oregon Bcstg. Inc., 125 S. Fir, Medford, OR 97501 (KOBI Ch. 5 Medford)—10-w, lat. 42° 20' 21", long. 122° 55' 30".
- John Day & Mount Vernon**—K68CB, Oregon Public Bcstg., 7140 S.W. Macadam Ave., Portland, OR 97219 (KOPB-TV Ch. 10 Portland)—100-w, lat. 44° 26' 03", long. 118° 57' 28".
- Jordan Valley**—K09PB, Jordan Creek Viewers Inc., Box 189, Jordan Valley, OR 97910 (KVI Ch. 6 Nampa-Boise-Caldwell, ID)—1-w, lat. 43° 02' 47", long. 116° 59' 30".
- Jordan Valley**—K11LS, Eugene Television Inc., Box 2, Boise, ID 83707 (KBCI-TV Ch. 2 Boise, ID)—1-w, lat. 43° 02' 47", long. 116° 59' 30".
- Jordan Valley**—K13MF, Jordan Creek Viewers Inc., Box 189, Jordan Valley, OR 97910 (KTVB Ch. 7 Boise, ID)—1-w, lat. 43° 02' 47", long. 116° 59' 30".
- Juntura**—K11SM, Juntura Community TV, Box 248, Juntura, OR 97911 (KBCI-TV Ch. 2 Boise, ID)—1-w, lat. 43° 46' 03", long. 118° 05' 01".
- Juntura**—K13RJ, Juntura Community TV, Box 248, Juntura, OR 97911 (KTVB Ch. 7 Boise, ID)—1-w, lat. 43° 45' 38", long. 118° 04' 52".
- Kaskela Ranch**—K05DA, Kaskela Ranch Inc., Star Rte., Maupin, OR 97037 (KGW-TV Ch. 8 Portland)—1-w, lat. 44° 54' 10", long. 121° 00' 55".
- Keno**—See K60BH, Midland.
- Keno**—See K62BE, Midland.
- Klamath Falls**—K04ES, California-Oregon Bcstg. Inc., 125 S. Fir, Medford, OR 97501 (KOTI Ch. 2 Klamath Falls)—1-w, lat. 42° 14' 00", long. 121° 47' 30".
- Klamath Falls**—K13UR, Soda Mountain Bcstg. Inc., 2225 Coburg Rd., Eugene, OR 97401 (KDKF Ch. 31 Klamath Falls)—1-w, lat. 42° 12' 58", long. 121° 47' 55".
- Klamath Falls**—K22AA, Southern Oregon Public Television Inc., 34 S. Fir St., Medford, OR 97501—lat. 42° 14' 15", long. 121° 46' 09".
- Klamath Falls**—See K52AS, Altamont.
- Klamath Falls**—K56EW, Better Life Television, 36505 Ditch Creek Rd., Rogue River, OR 97537 (K65EJ Ch. 65 Grants Pass)—100-w, lat. 42° 08' 43", long. 121° 46' 15".
- Klamath Falls**—K588G, Trinity Bcstg. Network Inc., Box A, Santa Ana, CA 92711 (KTBN-TV Ch. 40 Santa Ana-Los Angeles, CA)—100-w, lat. 42° 08' 48", long. 121° 46' 16". Note: Licensed as LPTV.
- Klamath Falls, Altamont & Pelican City**—K07PU, Freedom Communications Inc., Box 10, Medford, OR 97501 (KTVL Ch. 10 Medford)—1-w, lat. 42° 14' 17", long. 121° 45' 49".
- L/S Ranch, Severance Ranch & vicinity**—K02JN, Paulina Telecasters Inc., Box 216, Post, OR 97752 (KATU Ch. 2 Portland)—1-w, lat. 44° 05' 44", long. 120° 25' 00".
- L/S Ranch, Severance Ranch & vicinity**—K06JN, Resort Bcstg. Co., 62990 O.B. Riley Rd., Bend, OR 97701 (KTVZ Ch. 21 Bend)—1-w, lat. 44° 05' 44", long. 120° 25' 00".
- La Grande**—K34DI, Blue Mountain Translator District, Box 39, North Powder, OR 97867 (KOIN Ch. 6 Portland; KATU Ch. 2 Portland)—50-w, lat. 45° 12' 47", long. 119° 17' 41". BPTT-910430BY.
- La Grande**—K50CI, Blue Mountain Translator District, Box 39, North Powder, OR 97867 (KGW-TV Ch. 8 Portland)—100-w, lat. 45° 26' 23", long. 117° 53' 59".
- La Grande**—K54BX, Blue Mountain Translator District, Box 1651, Rte. 1, La Grande, OR 97850 (KOXY-TV Ch. 4 Spokane, WA)—200-w, lat. 45° 26' 23", long. 117° 53' 59".
- La Grande**—K56BE, Blue Mountain Translator District, Box 1651, Rte. 1, La Grande, OR 97850 (KOIN Ch. 6 Portland)—100-w, lat. 45° 26' 23", long. 117° 53' 59".
- La Grande**—K58AY, Blue Mountain Translator District, Box 1651, Rte. 1, La Grande, OR 97850 (KOXY-TV Ch. 4 Spokane, WA; KATU Ch. 2 Portland)—100-w, lat. 45° 26' 23", long. 117° 53' 59".
- La Grande**—K60DL, Blue Mountain Translator District, Box 1651, Rte. 1, La Grande, OR 97850 (KOIN Ch. 6 Portland)—100-w, lat. 45° 18' 35", long. 117° 44' 00".
- La Grande**—See K62BK, Elgin.
- La Grande**—See K6680, Elgin.
- La Grande**—See K68AH, Elgin.
- La Grande, Baker, Elgin & Union**—K64BB, Blue Mountain Translator District, Box 1651, Rte. 1, La Grande, OR 97850 (KOXY-TV Ch. 4 Spokane, WA; KATU Ch. 2 Portland)—100-w, lat. 45° 18' 35", long. 117° 44' 09".
- La Pine**—K02JL, La Pine TV Corp., Box 153, La Pine, OR 97739—10-w, lat. 43° 39' 17", long. 121° 25' 46".
- La Pine**—K05JV, Resort Bcstg. Co., 62990 O.B. Riley Rd., Bend, OR 97701 (KTVZ Ch. 21 Bend)—10-w, lat. 43° 39' 17", long. 121° 25' 46". BPTT-920211AQ.
- La Pine, Lower Deschutes & Upper Deschutes River**—K04BJ, La Pine TV Corp., Box 153, La Pine, OR 97739 (KOIN-TV Ch. 6 Portland)—10-w, lat. 43° 39' 17", long. 121° 25' 46".
- La Pine, Lower Deschutes & Upper Deschutes River**—K11GO, La Pine TV Corp., Box 153, La Pine, OR 97739 (KEZI Ch. 9 Eugene)—10-w, lat. 43° 39' 17", long. 121° 25' 46".
- La Pine, Lower Deschutes & Upper Deschutes River**—K13JF, La Pine TV Corp., Box 153, La Pine, OR 97739 (KGW-TV Ch. 8 Portland)—10-w, lat. 43° 39' 17", long. 121° 25' 46".
- Lakeview**—K12IH, Lalish TV Inc., Box 462, Rte. 6, Lakeview, OR 97630 (KTVL Ch. 10 Medford)—10-w, lat. 42° 11' 48", long. 120° 34' 11".
- Lakeview**—K19BK, Oregon Public Bcstg., 7140 S.W. Macadam Ave., Portland, OR 97219 (KOPB-TV Ch. 10 Portland)—100-w, lat. 42° 10' 42", long. 120° 21' 18".
- Lakeview**—K21BC, Trinity Bcstg. Network Inc., Box A, Santa Ana, CA 92711 (KTBN-TV Ch. 40 Santa Ana-Los Angeles, CA)—100-w, lat. 42° 11' 48", long. 120° 34' 11". Note: Licensed as LPTV.
- Lakeview, New Idaho District & West Side**—K07NR, Lalish TV Inc., Box 462, Rte. 6, Lakeview, OR 97630 (KOTI Ch. 2 Klamath Falls)—10-w, lat. 42° 11' 48", long. 120° 34' 11".
- Lebanon**—See K26AY, Corvallis.
- Lebanon**—See K45CV, Albany.
- Lexington**—See K638S, Heppner.
- Lincoln City**—K42CZ, Fisher Bcstg. Inc., 100 4th Ave. N, Seattle, WA 98109 (KATU Ch. 2 Portland)—1000-w, lat. 44° 45' 23", long. 124° 02' 49".
- Lonerock**—K10CR, Lonerock TV Co., Lonerock Rte., Condon, OR 97823 (KEPR-TV Ch. 19 Pasco-Kennewick-Richland, WA)—0.5-w, lat. 45° 05' 00", long. 119° 56' 10".
- Long Creek**—K04AE, F.L.C.R. Community TV Inc., Box 162, Long Creek, OR 97856 (KBCI-TV Ch. 2 Boise, ID)—10-w, lat. 44° 40' 45", long. 119° 08' 55".
- Long Creek**—K06AB, F.L.C.R. Community TV Inc., Box 162, Long Creek, OR 97856 (KTVB Ch. 7 Boise, ID)—10-w, lat. 44° 40' 45", long. 119° 08' 55".
- Long Creek**—K09AE, F.L.C.R. Community TV Inc., Box 162, Long Creek, OR 97856 (KBCI-TV Ch. 2 Boise, ID)—1-w, lat. 44° 41' 48", long. 118° 58' 18".
- Long Creek**—K11AH, F.L.C.R. Community TV Inc., Box 162, Long Creek, OR 97856 (KTVB Ch. 7 Boise, ID)—1-w, lat. 44° 41' 48", long. 118° 58' 18".
- Long Creek**—See K638S, Heppner.
- Lower Deschutes River**—See K04BJ, La Pine.
- Lower Deschutes River**—See K11GO, La Pine.
- Lower Deschutes River**—See K13JF, La Pine.
- Madras & Culver**—K568V, Jefferson County TV Inc., Box 8, Madras, OR 97741 (KGW-TV Ch. 8 Portland)—100-w, lat. 44° 34' 48", long. 121° 09' 12".
- Madras & Culver**—K58BK, Jefferson County TV Inc., Box 8, Madras, OR 97741 (KOIN Ch. 6 Portland)—100-w, lat. 44° 34' 48", long. 121° 09' 12".
- Madras & Culver**—K63CC, Jefferson County TV Inc., Box 8, Madras, OR 97741 (KATU Ch. 2 Portland)—100-w, lat. 44° 34' 48", long. 121° 09' 12".
- Madras & Culver**—K668C, Resort Bcstg. Co., 62990 O.B. Riley Rd., Bend, OR 97701 (KTVZ Ch. 21 Bend)—100-w, lat. 44° 34' 48", long. 121° 09' 12".
- Madras & Culver**—K698I, Jefferson County TV Inc., Box 8, Madras, OR 97741 (KPTV Ch. 12 Portland)—100-w, lat. 44° 34' 48", long. 121° 09' 12".
- Malin**—See K04KI, Merrill.
- Manzanita**—See K44AV, Rockaway.
- Manzanita**—See K57DK, Rockaway.
- Mapleton**—K03CQ, Mapleton Translator Inc., 10914 E. Mapleton Rd., Mapleton, OR 97453 (KVAL-TV Ch. 13 Eugene)—1-w, lat. 44° 03' 00", long. 123° 50' 45".
- Mapleton**—K05DF, Mapleton Translator Inc., 10914 E. Mapleton Rd., Mapleton, OR 97453 (KEZI Ch. 9 Eugene)—1-w, lat. 44° 03' 00", long. 123° 50' 45".
- Mapleton**—K11HW, Mapleton Translator Inc., 10914 E. Mapleton Rd., Mapleton, OR 97453 (KMTR Ch. 16 Eugene-Springfield)—1-w, lat. 44° 03' 00", long. 123° 50' 45".
- Maupin**—K52CH, Maupin Translator District, Box 141, Maupin, OR 97037 (KOPB-TV Ch. 10 Portland)—20-w, lat. 45° 10' 54", long. 121° 03' 17".
- Maupin**—K54BK, Maupin Translator District, Box 141, Maupin, OR 97037 (KATU Ch. 2 Portland)—20-w, lat. 45° 10' 54", long. 121° 03' 17".
- Maupin**—K56CD, Maupin Translator District, Box 141, Maupin, OR 97037 (KOIN Ch. 6 Portland)—20-w, lat. 45° 10' 54", long. 121° 03' 17".
- Maupin**—K58BU, Maupin Translator District, Box 141, Maupin, OR 97037 (KGW-TV Ch. 8 Portland)—100-w, lat. 45° 10' 54", long. 121° 03' 17".
- Maupin**—K60CH, Maupin Translator District, Box 141, Maupin, OR 97037 (KOIN Ch. 6 Portland)—20-w, lat. 45° 10' 54", long. 121° 03' 17".
- *Maupin**—K62EI, Maupin Translator District, Box 141, Maupin, OR 97037 (KPDX Ch. 49 Vancouver, WA)—100-w, lat. 45° 10' 54", long. 121° 03' 17".
- Medford**—K42DE, Better Life Television, 36505 Ditch Creek Rd., Rogue River, OR 97537 (K65EJ Ch. 65 Grants Pass)—1000-w, lat. 42° 21' 23", long. 122° 58' 33".

Translators—Oregon

Medford—K52EE, Better Life Television, 36505 Ditch Creek Rd., Rogue River, OR 97537 (K65EJ Ch. 65 Grants Pass)—100-w, lat. 42° 17' 43", long. 122° 45' 00".

Medford—K57EK, Trinity Bcstg. Network Inc., Box C-11949, Santa Ana, CA 92711 (KTBN-TV Ch. 40 Santa Ana-Los Angeles, CA)—1000-w, lat. 42° 25' 41", long. 123° 00' 04".

Merlin—See K02DP, Grants Pass.

Merlin—K36BL, California-Oregon Bcstg. Inc., 125 S. Fir, Medford, OR 97501 (KOBH Ch. 5 Medford)—lat. 42° 28' 59", long. 123° 21' 59".

Merlin—K36CL, California-Oregon Bcstg. Inc., 125 S. Fir, Medford, OR 97501 (KOBH Ch. 5 Medford)—lat. 42° 28' 59", long. 123° 21' 59".

Merlin—See K40BL, Hugo.

Merrill—See K60BH, Midland.

Merrill—See K62BE, Midland.

Merrill & Malin—K04KI, Southern Oregon Public Television Inc., 34 S. Fir St., Medford, OR 97501 (KSYS Ch. 8 Medford)—5-w, lat. 42° 05' 48", long. 121° 37' 57".

***Midland, Merrill & Keno**—K60BH, Freedom Communications Inc., Box 10, Medford, OR 97501 (KTVL Ch. 10 Medford)—100-w, lat. 42° 08' 48", long. 121° 46' 16".

Midland, Merrill & Keno—K62BE, California-Oregon Bcstg. Inc., 125 S. Fir, Medford, OR 97501 (KOTI Ch. 2 Klamath Falls)—100-w, lat. 42° 08' 48", long. 121° 46' 16".

Milton—K65CN, Citizens TV Inc., Box 2, Milton-Freewater, OR 97862—lat. 45° 50' 25", long. 118° 17' 10".

Milton-Freewater—See K38AH, Pendleton.

Milton-Freewater—K51DF, Citizens TV Inc., Box 2, Milton-Freewater, OR 97862 (KREM-TV Ch. 2 Spokane, WA)—100-w, lat. 45° 50' 25", long. 118° 17' 10".

***Milton-Freewater**—K53EK, City of Milton-Freewater, Box 6, Milton-Freewater, OR 97862 (KOIN Ch. 6 Portland)—100-w, lat. 45° 49' 55", long. 118° 15' 37". Note: Licensed as LPTV.

Milton-Freewater—K55GC, City of Milton-Freewater, Box 6, Milton-Freewater, OR 97862 (KATU Ch. 2 Portland)—100-w, lat. 45° 49' 55", long. 118° 15' 37". Note: Licensed as LPTV.

Milton-Freewater—K61BT, Oregon Public Bcstg., 7140 S.W. Macadam Ave., Portland, OR 97219 (KTVR Ch. 13 La Grande)—100-w, lat. 45° 50' 25", long. 118° 17' 10".

Milton-Freewater—K63DA, Citizens TV Inc., Box 2, Milton-Freewater, OR 97862 (KOY-TV Ch. 4 Spokane, WA; KAYU-TV Ch. 28 Spokane, WA)—100-w, lat. 45° 50' 25", long. 118° 17' 10".

Milton-Freewater—K67DE, Citizens TV Inc., Box 2, Milton-Freewater, OR 97862 (KHQ-TV Ch. 6 Spokane, WA)—100-w, lat. 45° 50' 25", long. 118° 17' 10".

Milton-Freewater—K69AB, Citizens TV Inc., Box 2, Milton-Freewater, OR 97862 (KSPS-TV Ch. 7 Spokane, WA)—100-w, lat. 45° 50' 25", long. 118° 17' 10".

Mitchell—K04GY, Mitchell Community TV Inc., Box 188, Mitchell, OR 97750 (KTVB Ch. 7 Boise, ID)—1-w, lat. 44° 34' 16", long. 120° 02' 48".

Mitchell—K05DT, Mitchell Community TV Inc., Box 188, Mitchell, OR 97750 (KBCI-TV Ch. 2 Boise, ID)—1-w, lat. 44° 34' 16", long. 120° 02' 48".

Mitchell—K09KQ, Mitchell Community TV Inc., Box 188, Mitchell, OR 97750 (KATU Ch. 2 Portland)—1-w, lat. 44° 34' 16", long. 120° 02' 48".

Mitchell—K11JC, Mitchell Community TV Inc., Box 188, Mitchell, OR 97750 (KVAL-TV Ch. 13 Eugene)—1-w, lat. 44° 34' 16", long. 120° 02' 48".

Mohler—See K57DK, Rockaway.

Montgomery Ranch & Spring River Butte—K32CC, La Pine TV Inc., Box 153, La Pine, OR 97739 (KGW-TV Ch. 8 Portland)—20-w, lat. 43° 52' 25", long. 121° 30' 11".

Monument—K09MZ, Monument TV Inc., Box 144, Monument, OR 97864 (KGW-TV Ch. 8 Portland; KTVB Ch. 7 Boise, ID)—1-w, lat. 44° 50' 27", long. 119° 27' 50".

Monument—K11NM, Monument TV Inc., Box 144, Monument, OR 97864 (KBCI-TV Ch. 2 Boise, ID; KOIN Ch. 6 Portland)—1-w, lat. 44° 50' 27", long. 119° 27' 50".

Monument—K12MX, Monument TV Inc., Box 144, Monument, OR 97864 (KOPB-TV Ch. 10 Portland)—1-w, lat. 44° 50' 27", long. 119° 27' 50".

Monument—K13OH, Monument TV Inc., Box 144, Monument, OR 97864 (KVI Ch. 6 Nampa-Boise-Caldwell, ID)—1-w, lat. 44° 50' 27", long. 119° 27' 50".

Mount Vernon—See K68CB, John Day.

Murphy & New Hope—K348V, California-Oregon Bcstg. Inc., 125 S. Fir, Medford, OR 97501 (KOBH Ch. 5 Medford)—20-w, lat. 42° 17' 36", long. 123° 20' 13".

Myrtle Creek—K08FU, Myrtle Creek Chamber of Commerce, Box 310, Myrtle Creek, OR 97457 (KEZI Ch. 9 Eugene)—1-w, lat. 43° 01' 04", long. 123° 16' 53".

Myrtle Creek—K13HM, Southwest Oregon Television Bcstg. Corp., 1850 N.E. Stephens St., Roseburg, OR 97470 (KPIC Ch. 4 Roseburg)—10-w, lat. 43° 01' 04", long. 123° 16' 53".

Myrtle Point & Broadbent—K55FM, Oregon Public Bcstg., 7140 S.W. Macadam Ave., Portland, OR 97219 (KOPB-TV Ch. 10 Portland; KOAC-TV Ch. 7 Corvallis)—100-w, lat. 43° 01' 05", long. 124° 10' 36".

Myrtle Point, Broadbent & Norway—K02GO, Broadbent TV Translator Inc., Box 51, Broadbent, OR 97414 (KEZI Ch. 9 Eugene)—1-w, lat. 43° 01' 05", long. 124° 10' 36".

Myrtle Point, Broadbent, Catching Creek, Gaylord & Norway—K07JP, Broadbent TV Translator Inc., Box 51, Broadbent, OR 97414 (KOBH Ch. 5 Med-

ford)—1-w, lat. 43° 01' 05", long. 124° 10' 36".

Myrtle Point, Broadbent, Catching Creek, Gaylord & Norway—K13KQ, Broadbent TV Translator Inc., Box 51, Broadbent, OR 97414 (KCBY-TV Ch. 11 Coos Bay-North Bend)—1-w, lat. 43° 01' 05", long. 124° 10' 36".

Neah-Kah-Nie—See K57DK, Rockaway.

Nehalem—See K57DK, Rockaway.

Nesika Beach—See K02IQ, Squaw Valley.

Nesika Beach—K20BI, Freedom Communications Inc., Box 10, Medford, OR 97501 (KTVL Ch. 10 Medford)—lat. 42° 23' 51", long. 124° 21' 51".

New Hope—See K348V, Murphy.

New Idaho District—See K07NR, Lakeview.

Newberg—K66EJ, Estate of A.B. Herman, Helen Herman-Executrix, 6347 N. Marine Dr., Portland, OR 97203 (KBSP-TV Ch. 22 Salem)—380-w, lat. 45° 21' 17", long. 122° 59' 23". Note: Licensed as LPTV.

***Newport**—K15DS, Cannell Communications L.P., Suite 975, 400 Perimeter Center Terrace NE, Atlanta, GA 30346 (KPDX Ch. 49 Vancouver, WA)—1000-w, lat. 44° 45' 23", long. 124° 02' 49".

Newport—K29AZ, King Bcstg. Co., 1501 S.W. Jefferson St., Portland, OR 97201 (KGW-TV Ch. 8 Portland)—100-w, lat. 44° 45' 23", long. 124° 02' 49". Note: Licensed as LPTV.

Newport—K71AS, Eugene Television Inc., Box 1313, Eugene, OR 97440—lat. 44° 45' 24", long. 124° 02' 47".

Newport & Otter Rock—K55DA, Eugene Television Inc., Box 1313, Eugene, OR 97440—50-w, lat. 44° 45' 23", long. 124° 02' 52".

Newport, Seal Rock & South Beach—K66AS, Oregon Public Bcstg., 7140 S.W. Macadam Ave., Portland, OR 97219 (KOAC-TV Ch. 7 Corvallis)—100-w, lat. 44° 45' 24", long. 124° 02' 47".

North Bank—See K02IQ, Squaw Valley.

North Bend—See K13JQ, Empire.

North Bend—See K17AA, Coos Bay.

North La Pine—K34AI, La Pine TV Inc., Box 153, La Pine, OR 97739 (KOIN-TV Ch. 6 Portland)—20-w, lat. 43° 52' 25", long. 121° 30' 11".

North La Pine—K38DT, La Pine TV Inc., Box 153, La Pine, OR 97739 (KGW-TV Ch. 8 Portland)—20-w, lat. 43° 52' 25", long. 121° 30' 11".

North Powder—See K62BK, Elgin.

Norway—See K02GO, Myrtle Point.

Norway—See K07JP, Myrtle Point.

Norway—See K13KQ, Myrtle Point.

Nyssa—See K15DY, Ontario.

O'Brien—See K02DV, Bridgeview.

Oak—See K53CU, Roseburg.

Oak Creek Valley—See K11BX, Idleyld Park.

Oakland—K07IA, KEZI Inc., Box 7009, Eugene, OR 97401 (KEZI Ch. 9 Eugene)—1-w, lat. 43° 25' 29", long. 123° 18' 14".

Oakland—See K68BG, Glendale.

Oakland & Union Gap—K12IA, Southwest Oregon Television Bcstg. Corp., 1850 N.E. Stephens St., Roseburg, OR 97470 (KPIC Ch. 4 Roseburg)—1-w, lat. 43° 24' 10", long. 123° 18' 45".

Oakridge—K02CY, Upper Willamette TV Reflector System Inc., Box 359-X, Oakridge, OR 97463 (KVAL-TV Ch. 13 Eugene)—1-w, lat. 43° 44' 54", long. 122° 26' 15".

Oakridge—K04CT, Upper Willamette TV Reflector System Inc., Box 359-X, Oakridge, OR 97463 (KEZI Ch. 9 Eugene)—1-w, lat. 43° 44' 54", long. 122° 26' 15".

Oakridge—K11SZ, Oregon Public Bcstg., 7140 S.W. Macadam Ave., Portland, OR 97219 (KOAC-TV Ch. 7 Corvallis)—10-w, lat. 43° 44' 54", long. 122° 26' 15".

Old Military Road—See K13JR, Jacksonville.

Ontario, Adrian, Nyssa & Vale—K15DY, Oregon Public Bcstg., 7140 S.W. Macadam Ave., Portland, OR 97219 (KTVR Ch. 13 La Grande)—100-w, lat. 44° 03' 53", long. 116° 54' 14".

Oregon Canyon—K05DE, Oregon Canyon Ranches, John Echave, McDermitt, NV 89421 (KTVB Ch. 7 Boise, ID)—1-w, lat. 42° 19' 03", long. 117° 52' 03".

***Oregon Canyon**—K11PO, Oregon Canyon Ranches, John Echave, McDermitt, NV 89421 (KVI Ch. 6 Nampa-Boise-Caldwell, ID)—1-w, lat. 42° 16' 05", long. 117° 49' 57".

Oregon Canyon—K13HT, Oregon Canyon Ranches, John Echave, McDermitt, NV 89421 (KBCI-TV Ch. 2 Boise, ID)—1-w, lat. 42° 19' 03", long. 117° 52' 03".

Otter Rock—See K55DA, Newport.

Oxbow—K02JS, Idaho Power Co., Box 70, Boise, ID 83707 (KVI Ch. 6 Nampa-Boise-Caldwell, ID)—1-w, lat. 44° 57' 34", long. 116° 49' 57".

Oxbow—K04ET, Idaho Power Co., Box 70, Boise, ID 83707 (KBCI-TV Ch. 2 Boise, ID)—1-w, lat. 44° 57' 34", long. 116° 49' 57".

Oxbow—K06ER, Idaho Power Co., Box 70, Boise, ID 83707 (KTVB Ch. 7 Boise, ID)—1-w, lat. 44° 57' 34", long. 116° 49' 57".

Pacific City & Cloverdale—K68BA, Oregon Public Bcstg., 7140 S.W. Macadam Ave., Portland, OR 97219 (KOAC-TV Ch. 7 Corvallis)—100-w, lat. 45° 12' 52", long. 123° 45' 16".

Paisley—K09VC, Oregon Public Bcstg., 7140 S.W. Macadam Ave., Portland, OR 97219 (KOPB-TV Ch. 10 Portland)—1-w, lat. 42° 41' 42", long. 120° 33' 13".

Paisley & Valley Falls—K04JN, Paisley TV Inc., Box 128, Paisley, OR 97636 (KTVL Ch. 10 Medford; KOAB-TV Ch. 3 Bend)—10-w, lat. 42° 23' 31", long. 120° 22' 04".

- Paisley, Clover Flats & Valley Falls**—K068P, Paisley TV Inc., Box 128, Paisley, OR 97636 (KOTI Ch. 2 Klamath Falls)—10-w, lat. 42° 37' 39", long. 120° 22' 12".
- Paulina & vicinity**—K04IV, Paulina Telecasters Inc., Box 6, Paulina, OR 97751 (KVAL-TV Ch. 13 Eugene)—10-w, lat. 44° 12' 00", long. 119° 43' 00".
- Pelican City**—See K07PU, Klamath Falls.
- ***Pendleton, Hermiston & Umatilla**—K36CV, Blue Mountain Translator District, Box 1651, Rte. 1, La Grande, OR 97850 (KGW-TV Ch. 8 Portland)—lat. 45° 12' 47", long. 119° 17' 41".
- Pendleton & Umatilla County (eastern)**—K598D, Oregon Public Bcstg., 7140 S.W. Macadam Ave., Portland, OR 97219 (KTVR Ch. 13 La Grande)—100-w, lat. 45° 35' 20", long. 118° 34' 54".
- ***Pendleton, Adams, Milton-Freewater rural area & Ukiah-Starkey**—K38AH, Blue Mountain Translator District, Box 1651, Rte. 1, La Grande, OR 97850 (KPTV Ch. 12 Portland)—100-w, lat. 45° 12' 47", long. 119° 17' 41". Requests CP to change city of license to Pendleton, Hermiston & Umatilla. BPTT-9303298S.
- Pendleton, Hermiston & Umatilla**—K32DE, Blue Mountain Translator District, Box 39, North Powder, OR 97867 (KOIN Ch. 6 Portland)—50-w, lat. 45° 12' 47", long. 119° 17' 41".
- Phoenix**—See K04EO, Ashland.
- Phoenix**—K34DJ, Southern Oregon Public Television Inc., 34 S. Fir St., Medford, OR 97501—lat. 42° 17' 55", long. 122° 44' 59".
- Phoenix & Talent**—K16CU, Freedom Communications Inc., Box 10, Medford, OR 97501 (KTVL Ch. 10 Medford)—1000-w, lat. 42° 17' 43", long. 122° 45' 00".
- Pinehurst**—K13PF, Southern Oregon Public Television Inc., 34 S. Fir St., Medford, OR 97501 (KSYS Ch. 8 Medford)—10-w, lat. 42° 08' 22", long. 122° 26' 25".
- Pistol River**—K07PI, Pistol River Translator Group, Box 14, Pistol River, OR 97444 (KDRV Ch. 12 Medford)—1-w, lat. 42° 25' 08", long. 124° 23' 08".
- Plush**—K04CB, Plush TV Inc., Box 14, Plush, OR 97637 (KOTI Ch. 2 Klamath Falls)—5-w, lat. 42° 18' 30", long. 119° 52' 30".
- Port Orford**—K02GF, North Curry Translators Inc., 27 Hamlet Rd., Port Orford, OR 97465 (KCBY-TV Ch. 11 Coos Bay-North Bend)—10-w, lat. 42° 44' 30", long. 124° 30' 30".
- Port Orford**—K08AK, California-Oregon Bcstg. Inc., 125 S. Fir, Medford, OR 97501 (KOBI Ch. 5 Medford)—5-w, lat. 42° 44' 30", long. 124° 30' 30".
- Port Orford**—K13AU, North Curry Translators Inc., 27 Hamlet Rd., Port Orford, OR 97465—1-w, lat. 42° 44' 30", long. 124° 30' 30".
- Port Orford**—K14GT, Freedom Communications Inc., Box 10, Medford, OR 97501 (KTVL Ch. 10 Medford)—20-w, lat. 42° 44' 30", long. 124° 30' 30".
- Port Orford**—K61BU, Oregon Public Bcstg., 7140 S.W. Macadam Ave., Portland, OR 97219 (KOPB-TV Ch. 10 Portland)—100-w, lat. 42° 44' 30", long. 124° 30' 09".
- Portland**—K56EI, Estate of A.B. Herman, Helen Herman-Executrix, 6347 N. Marine Dr., Portland, OR 97203 (KBSB-TV Ch. 22 Salem)—1000-w, lat. 45° 27' 18", long. 122° 32' 58". Note: Licensed as LPTV.
- Portland**—K62DV, Estate of A.B. Herman, Helen Herman-Executrix, 6347 N. Marine Dr., Portland, OR 97203 (KBSB-TV Ch. 22 Salem)—750-w, lat. 45° 29' 25", long. 122° 41' 49". Note: Licensed as LPTV.
- ***Portland**—K69GM, KOIN-TV Inc., 222 S.W. Columbia St., Portland, OR 97201 (KOIN-TV Ch. 6 Portland)—1000-w, lat. 45° 30' 58", long. 122° 43' 59".
- Powers**—K61EH, Powers TV Translator Inc., Box 296, Powers, OR 97466 (KEZI Ch. 9 Eugene)—20-w, lat. 42° 53' 11", long. 124° 05' 29".
- Powers**—K66DG, Powers TV Translator Inc., Box 296, Powers, OR 97466 (KCBY-TV Ch. 11 Coos Bay-North Bend)—20-w, lat. 42° 53' 11", long. 124° 05' 29".
- Powers**—K69AM, Powers TV Translator Inc., Box 296, Powers, OR 97466 (KCBY-TV Ch. 11 Coos Bay-North Bend)—20-w, lat. 42° 53' 11", long. 124° 05' 29".
- Powers**—K73BR, Powers TV Translator Inc., Box 296, Powers, OR 97466—lat. 42° 53' 12", long. 124° 05' 30".
- Powers & Florence**—K64DA, Powers TV Translator Inc., Box 296, Powers, OR 97466 (KEZI Ch. 9 Eugene)—10-w, lat. 42° 53' 11", long. 124° 05' 29".
- Prairie City & Unity**—K05JL, Oregon Public Bcstg., 7140 S.W. Macadam Ave., Portland, OR 97219 (KTVR Ch. 13 La Grande)—5.5-w, lat. 44° 26' 25", long. 118° 25' 09".
- Prairie City (rural area S of)**—K11LT, Prairie City Lions Club, Box 116, Prairie City, OR 97869 (KBCT-TV Ch. 2 Boise, ID)—1-w, lat. 44° 26' 31", long. 118° 25' 15".
- Prairie City (rural area S of)**—K13MM, Prairie City Lions Club, Box 116, Prairie City, OR 97869 (KTVB Ch. 7 Boise, ID)—1-w, lat. 44° 26' 31", long. 118° 25' 15".
- Prairie City (rural areas S & W)**—K09ME, Prairie City Lions Club, Box 116, Prairie City, OR 97869 (KAID Ch. 4 Boise, ID)—1-w, lat. 44° 26' 31", long. 118° 25' 15".
- Prairie City (rural areas S & W)**—K12LW, Prairie City Lions Club, Box 116, Prairie City, OR 97869 (KVI Ch. 6 Nampa-Boise-Caldwell, ID)—1-w, lat. 44° 26' 31", long. 118° 25' 15".
- Princeton & Virginia Valley**—K10IO, Princeton Community TV, 253 N. Broadway, Burns, OR 97720 (KTVB Ch. 7 Boise, ID)—1-w, lat. 43° 15' 00", long. 118° 30' 00".
- Princeton & Virginia Valley region**—K13RT, Princeton Community TV, 253 N. Broadway, Burns, OR 97720 (KVI Ch. 6 Nampa-Boise-Caldwell, ID)—1-w, lat. 43° 15' 00", long. 118° 30' 00".
- Prineville**—K08KN, King Bcstg. Co., 1501 S.W. Jefferson St., Portland, OR 97201 (KGW-TV Ch. 8 Portland)—lat. 44° 11' 51", long. 120° 58' 35". Note: Licensed as LPTV.
- Prineville**—K31CR, KOIN-TV Inc., 222 S.W. Columbia St., Portland, OR 97201 (KOIN Ch. 6 Portland)—1000-w, lat. 44° 11' 51", long. 120° 58' 35".
- Prineville**—K44AH, Oregon TV Inc., 735 S.W. 20th Place, Portland, OR 97205 (KPTV Ch. 12 Portland)—100-w, lat. 44° 26' 05", long. 120° 57' 06".
- Prineville**—K46AK, King Bcstg. Co., Box 7, Boise, ID 83707 (KGW-TV Ch. 8 Portland)—100-w, lat. 44° 26' 05", long. 120° 57' 06". Holds CP for change to add Redmond to city of license, lat. 44° 26' 17", long. 120° 57' 13". BPTT-920214WF.
- Prineville**—K54AP, Fisher Bcstg. Inc., 100 4th Ave. N, Seattle, WA 98109 (KATU Ch. 2 Portland)—100-w, lat. 44° 26' 17", long. 120° 57' 13".
- Prineville**—K66AZ, Resort Bcstg. Co., 62990 O.B. Riley Rd., Bend, OR 97701 (KTVZ Ch. 21 Bend)—1-w, lat. 44° 26' 05", long. 120° 57' 06".
- ***Prineville & Redmond**—K29CI, Fisher Bcstg. Inc., 100 4th Ave. N, Seattle, WA 98109 (KATU Ch. 2 Portland)—902-w, lat. 44° 11' 51", long. 120° 58' 35".
- Prineville & Redmond**—K52AK, KOIN-TV, 222 S.W. Columbia St., Portland, OR 97201 (KOIN Ch. 6 Portland)—100-w, lat. 44° 26' 05", long. 120° 57' 06". Holds CP for change to lat. 44° 26' 17", long. 120° 57' 13". BPTT-91050PL.
- Prineville & vicinity**—K68AE, Oregon Public Bcstg., 7140 S.W. Macadam Ave., Portland, OR 97219 (KOPB-TV Ch. 10 Portland)—100-w, lat. 44° 26' 05", long. 120° 57' 06".
- ***Prineville/Redmond**—K50DN, King Bcstg. Co., Box 24525, Seattle, WA 98124 (KGW-TV Ch. 8 Portland)—1000-w, lat. 44° 11' 51", long. 120° 58' 35".
- Prospect**—K02JG, Southern Oregon Public Television Inc., 34 S. Fir St., Medford, OR 97501 (KSYS Ch. 8 Medford)—10-w, lat. 42° 43' 36", long. 122° 36' 28".
- Prospect**—K07GI, Prospect Lions Club Inc., Prospect, OR 97536 (KTVL Ch. 10 Medford)—1-w, lat. 42° 43' 36", long. 122° 36' 28".
- Prospect**—K13KO, California-Oregon Bcstg. Inc., 125 S. Fir, Medford, OR 97501 (KCBY-TV Ch. 11 Coos Bay-North Bend)—5-w, lat. 43° 45' 57", long. 122° 25' 08".
- ***Redmond**—K27DO, Cannel Communications L.P., Suite 975, 400 Perimeter Center Terrace NE, Atlanta, GA 30346 (KPDX Ch. 49 Vancouver, WA)—1000-w, lat. 44° 25' 03", long. 121° 06' 01".
- Redmond**—See K29CI, Prineville.
- Redmond**—See K52AK, Prineville.
- Reedsport**—K35DL, California-Oregon Bcstg. Inc., 755 Auditorium Dr., Redding, CA 96001 (KOBI Ch. 5 Medford)—20-w, lat. 43° 40' 40", long. 124° 06' 36".
- ***Richland**—K08KW, Oregon Public Bcstg., 7140 S.W. Macadam Ave., Portland, OR 97219 (KTVR Ch. 13 La Grande)—1-w, lat. 44° 36' 32", long. 117° 16' 40".
- Richmond**—K03BJ, Spray Community TV Inc., Spray, OR 97874 (KOIN-TV Ch. 6 Portland)—1-w, lat. 44° 45' 28", long. 119° 57' 45".
- Riddle**—See K02CG, Canyonville.
- Riddle**—See K07KT, Canyonville.
- Riddle**—See K11GH, Tri City.
- Riley**—K05HO, Countywide TV Translator District, Box 149, Bend, OR 97709 (KTVZ Ch. 21 Bend)—10-w, lat. 43° 33' 30", long. 120° 04' 28". Requests CP for change to add Alkalai Lake & Christmas Valley to city of license. BPTV-9304022P.
- Riley & Alkali Lake**—K06GE, Countywide TV Inc., Box 133, Burns, OR 97720 (KTVL Ch. 10 Medford)—10-w, lat. 43° 33' 30", long. 120° 04' 28".
- Riverside**—K09ML, Riverside Community TV, 253 N. Broadway, Burns, OR 97720 (KIVI Ch. 6 Nampa-Boise-Caldwell, ID)—2.5-w, lat. 43° 31' 29", long. 118° 11' 08".
- Riverside**—K11LO, Riverside Community TV, 253 N. Broadway, Burns, OR 97720 (KTVB Ch. 7 Boise, ID)—1-w, lat. 43° 31' 29", long. 118° 11' 08".
- Riverside**—K13ME, Riverside Community TV, 253 N. Broadway, Burns, OR 97720 (KBCT-TV Ch. 2 Boise, ID)—1-w, lat. 43° 31' 29", long. 118° 11' 08".
- Rockaway**—K47CD, North Tillamook County TV Translators Inc., Box 58, Rockaway, OR 97136 (KATU Ch. 2 Portland)—100-w, lat. 45° 44' 27", long. 123° 56' 10".
- Rockaway**—K70CV, North Tillamook County TV Translators Inc., Box 58, Rockaway, OR 97136—lat. 45° 44' 27", long. 123° 56' 10".
- Rockaway**—K720D, North Tillamook County TV Translators Inc., Box 58, Rockaway, OR 97136—lat. 45° 44' 27", long. 123° 56' 10".
- Rockaway**—K74BU, North Tillamook County TV Translators Inc., Box 58, Rockaway, OR 97136—lat. 45° 44' 27", long. 123° 56' 10".
- Rockaway & Manzanita**—K44AV, North Tillamook County TV Translators Inc., Box 58, Rockaway, OR 97136 (KGW-TV Ch. 8 Portland)—100-w, lat. 45° 44' 27", long. 123° 56' 10".
- Rockaway & vicinity**—K53BV, North Tillamook County TV Translators Inc., Box 58, Rockaway, OR 97136 (KPTV Ch. 12 Portland)—100-w, lat. 45° 44' 27", long. 123° 56' 10".
- Rockaway & vicinity**—K77BG, North Tillamook County TV Translators Inc., Box 58, Rockaway, OR 97136 (KOIN Ch. 6 Portland)—20-w, lat. 45° 44' 27", long. 123° 56' 10".

Translators—Oregon

Rockaway, Manzanita, Mohler, Neah-Kah-Nie, Nehalem & Wheeler—K57DK, North Tillamook County TV Translators Inc., Box 58, Rockaway, OR 97136 (KOPB-TV Ch. 10 Portland)—10-w, lat. 45° 44' 27", long. 123° 56' 10".

Rogue River—K03BZ, Freedom Communications Inc., Box 10, Medford, OR 97501 (KTVL Ch. 10 Medford)—10-w, lat. 42° 26' 56", long. 123° 11' 22".

Rogue River—K67EX, Better Life Television, 36505 Ditch Creek Rd., Rogue River, OR 97537—100-w, lat. 42° 25' 35", long. 123° 08' 58".

Rome—K10GM, Rome TV District, 3747 Kiger Rd., Jordan Valley, OR 97910 (KBCI-TV Ch. 2 Boise, ID)—1-w, lat. 42° 51' 08", long. 117° 41' 09".

***Roseburg**—K57FS, Better Life Television, 36505 Ditch Creek Rd., Rogue River, OR 97537 (K65EJ Ch. 65 Grants Pass)—100-w, lat. 43° 12' 03", long. 123° 22' 58".

Roseburg—K62DR, California-Oregon Bcstg. Inc., 125 S. Fir, Medford, OR 97501 (KOBH Ch. 5 Medford)—100-w, lat. 43° 12' 03", long. 123° 22' 58". Note: Licensed as LPTV.

Roseburg—K66BF, Oregon Public Bcstg., 7140 S.W. Macadam Ave., Portland, OR 97219 (KOAC-TV Ch. 7 Corvallis)—100-w, lat. 43° 12' 10", long. 123° 22' 55".

Roseburg, Deer Creek, Garden Valley, Glengary area, Oak N., S. & W. Roseburg & Winchester—K53CU, KEZI Inc., Box 7009, Eugene, OR 97401 (KEZI Ch. 9 Eugene)—100-w, lat. 43° 12' 22", long. 123° 21' 56".

Ruch & Applegate—K13PI, Southern Oregon Public Television Inc., 34 S. Fir St., Medford, OR 97501 (KSYS Ch. 8 Medford)—5-w, lat. 42° 13' 17", long. 123° 01' 27".

Ruch & Applegate—K43BJ, Soda Mountain Bcstg. Inc., 2225 Coburg Rd., Eugene, OR 97401 (KDRV Ch. 12 Medford)—20-w, lat. 42° 13' 09", long. 123° 01' 30".

***Salem**—K52DE, Cannell Communications L.P., Suite 975, 400 Perimeter Center Terrace NE, Atlanta, GA 30346 (KPOX Ch. 49 Vancouver, WA)—1000-w, lat. 44° 51' 16", long. 123° 07' 15". Requests CP for change from Ch. 52 to Ch. 27, add Dallas to city of license, lat. 44° 59' 05", long. 123° 08' 30". BPTT-810331MS.

Scottsburg—K02DB, Eugene Television Inc., Box 1313, Eugene, OR 97440 (KVAL-TV Ch. 13 Eugene)—10-w, lat. 43° 38' 00", long. 123° 49' 00".

Scottsburg—K06JO, KEZI Inc., Box 7009, Eugene, OR 97401 (KEZI Ch. 9 Eugene)—10-w, lat. 43° 38' 12", long. 123° 49' 31".

Seal Rock—See K66AS, Newport.

Seaside—K71AP, Seaside Video Club, Box 74, Seaside, OR 97138—lat. 45° 57' 11", long. 123° 56' 16".

Seaside & Cannon Beach—K62BF, Oregon Public Bcstg., 7140 S.W. Macadam Ave., Portland, OR 97219—100-w, lat. 45° 57' 11", long. 123° 56' 16".

Seaside, Gearhart & Warrenton—K75AJ, Seaside Video Club, 606 12th

Ave., Seaside, OR 97138 (KOIN Ch. 6 Portland)—100-w, lat. 45° 57' 11", long. 123° 56' 16".

Seaside, Gearhart & Warrenton—K78AQ, Seaside Video Club, 606 12th Ave., Seaside, OR 97138 (KPTV Ch. 12 Portland)—20-w, lat. 45° 57' 11", long. 123° 56' 16".

Seaside, Gearhart & Warrenton—K81AQ, Seaside Video Club, 606 12th Ave., Seaside, OR 97138 (KGW-TV Ch. 8 Portland)—20-w, lat. 45° 57' 11", long. 123° 56' 16".

***Seaside-Astoria**—K21DE, Cannell Communications L.P., Suite 975, 400 Perimeter Center Terrace NE, Atlanta, GA 30346 (KPOX Ch. 49 Vancouver, WA)—1000-w, lat. 46° 00' 10", long. 123° 54' 58".

Selma—See K51BV, Cave Junction.

Seven Oaks—See K03EI, Tolo.

Severance Ranch—See K02JN, L/S Ranch.

Severance Ranch—See K06JN, L/S Ranch.

Shady Cove—K13PE, Southern Oregon Public Television Inc., 34 S. Fir St., Medford, OR 97501 (KSYS Ch. 8 Medford)—5-w, lat. 42° 42' 21", long. 122° 47' 06".

Silver Lake—K02EI, Silver Lake Community TV Assn., Box 196, Silver Lake, OR 97638 (KEZI Ch. 9 Eugene)—1-w, lat. 43° 03' 18", long. 121° 02' 16".

Silver Lake—K04AY, Silver Lake Community TV Assn., Silver Lake, OR (KOIN-TV Ch. 6 Portland)—1-w, lat. 43° 03' 18", long. 121° 02' 36".

Silver Lake—K08LG, Oregon Public Bcstg., 7140 S.W. Macadam Ave., Portland, OR 97219 (KOAB-TV Ch. 3 Bend)—10-w, lat. 43° 09' 55", long. 120° 52' 50".

Silver Lake—K11RM, Silver Lake Community TV Assn., Box 196, Silver Lake, OR 97638 (KOBH Ch. 5 Medford)—10-w, lat. 43° 09' 55", long. 120° 52' 50".

South Beach—See K66AS, Newport.

South Willamette—See K11GT, Eugene.

Spray—K07EM, Spray Community TV Inc., Spray, OR 97874 (KOIN Ch. 6 Portland)—0.66-w, lat. 44° 48' 15", long. 119° 47' 25".

Springfield—See K65ER, Eugene.

Squaw Valley—K07KZ, Northwest Television Inc., Box 1313, Eugene, OR 97405 (KCBY-TV Ch. 11 Coos Bay-North Bend)—5-w, lat. 42° 24' 03", long. 124° 21' 29".

Squaw Valley—K13MI, Community TV Assn. Inc., Box 9, Gold Beach, OR 97444 (KIEM-TV Ch. 3 Eureka, CA; KOBH Ch. 5 Medford)—5-w, lat. 42° 24' 03", long. 124° 21' 29".

Squaw Valley, Gold Beach, Nesika Beach, North Bank & Wedderburn—K02IQ, Soda Mountain Bcstg. Inc., 2225 Coburg Rd., Eugene, OR 97401 (KDRV Ch. 12 Medford)—20-w, lat. 42° 24' 03", long. 124° 21' 29".

Steamboat—K02KO, Oregon Public Bcstg., 7140 S.W. Macadam Ave., Port-

land, OR 97219—lat. 43° 20' 38", long. 122° 41' 23".

Summer Lake—K07FW, Paisley TV Inc., Box 128, Paisley, OR 97636 (KOTI Ch. 2 Klamath Falls)—1-w, lat. 42° 50' 30", long. 120° 47' 25".

Summerville—See K52DT, Imbler.

Sutherlin—See K11BX, Idleyd Park.

Sutherlin—See K688G, Glde.

Sweet Home—K05AQ, East Linn Community Telecasters Inc., 40421 Holley Heights Loop, Sweet Home, OR 97386 (KPTV Ch. 12 Portland)—1-w, lat. 44° 24' 11", long. 122° 48' 10".

Sweet Home—K11CG, East Linn Community Telecasters Inc., 40421 Holley Heights Loop, Sweet Home, OR 97386 (KGW-TV Ch. 8 Portland)—1-w, lat. 44° 24' 11", long. 122° 48' 10".

Swishome—K02AP, Siuslaw Translator Inc., Box 43, Swishome, OR 97480 (KOIN-TV Ch. 6 Portland)—1-w, lat. 44° 03' 19", long. 123° 48' 52".

Swishome—K04AW, Siuslaw Translator Inc., Box 43, Swishome, OR 97480 (KEZI Ch. 9 Eugene)—1-w, lat. 44° 03' 19", long. 123° 48' 52".

Swishome—K05AN, Siuslaw Translator Inc., Box 43, Swishome, OR 97480 (KVAL-TV Ch. 13 Eugene)—1-w, lat. 44° 03' 19", long. 123° 48' 52".

Talent—See K04EO, Ashland.

***Tangent-Lebanon**—K20DD, Cannell Communications L.P., Suite 975, 400 Perimeter Center Terrace NE, Atlanta, GA 30346 (KPOX Ch. 49 Vancouver, WA)—1000-w, lat. 44° 32' 36", long. 123° 06' 18". Requests modification of CP to change city of license to Albany, Corvallis & Lebanon, lat. 44° 30' 18", long. 122° 57' 32". BPTT-930402WB.

Terrebonne—K57CH, Oregon TV Inc., 735 S.W. 20th Place, Portland, OR 97205 (KPTV Ch. 12 Portland)—20-w, lat. 44° 20' 11", long. 121° 11' 15".

Terrebonne—K608Q, King Bcstg. Co., 1501 S.W. Jefferson St., Portland, OR 97201 (KGW-TV Ch. 8 Portland)—20-w, lat. 44° 20' 11", long. 121° 11' 15".

Terrebonne—K62AJ, Fisher Bcstg. Inc., 100 4th Ave. N, Seattle, WA 98109 (KATU Ch. 2 Portland)—20-w, lat. 44° 20' 11", long. 121° 11' 15". Requests CP to change city of license to Sun River and La Pine, lat. 43° 52' 25", long. 121° 30' 11". BPTT-930401TL.

Terrebonne—K65AE, KOIN-TV Inc., 222 S.W. Columbia St., Portland, OR 97201 (KOIN-TV Ch. 6 Portland)—20-w, lat. 44° 20' 11", long. 121° 11' 15".

The Dalles—K59EK, King Bcstg. Co., Box 24525, Seattle, WA 98124 (KGW-TV Ch. 8 Portland)—100-w, lat. 45° 42' 43", long. 121° 06' 58".

The Dalles—K64BK, KOIN-TV Inc., 222 S.W. Columbia St., Portland, OR 97201 (KOIN Ch. 6 Portland)—100-w, lat. 45° 42' 09", long. 121° 08' 26". Holds CP for change to lat. 45° 42' 43", long. 121° 06' 58". BPTT-910502PK.

The Dalles & Dufur, OR & Goldendale, WA—K66AH, Oregon Public Bcstg., 7140 S.W. Macadam Ave., Portland, OR 97219 (KOPB-TV Ch. 10 Portland)—100-w, lat. 34° 12' 41", long. 121° 44' 05".

The Dalles, OR & Goldendale, WA—K61BX, Fisher Bcstg. Inc., 100 4th Ave. N, Seattle, WA 98109 (KATU Ch. 2 Portland)—100-w, lat. 45° 42' 43", long. 121° 06' 58".

The Dalles, OR & Goldendale, WA—K69AH, Oregon Television Inc., 735 S.W. 20th Place, Portland, OR 97205 (KPTV Ch. 12 Portland)—10-w, lat. 45° 42' 43", long. 121° 06' 58".

Tillamook—K35CR, Cannell Communications L.P., Suite 975, 400 Perimeter Center Terrace NE, Atlanta, GA 30346 (KPOX Ch. 49 Vancouver, WA)—1000-w, lat. 45° 27' 21", long. 123° 49' 49".

Tillamook—K71AL, Tillamook TV Translators Inc., Box 295, Tillamook, OR 97141 (KPTV Ch. 12 Portland)—10-w, lat. 45° 12' 53", long. 123° 45' 14".

Tillamook—K73CC, King Bcstg. Co., 1501 S.W. Jefferson St., Portland, OR 97201 (KOAC-TV Ch. 7 Corvallis; KGW-TV Ch. 8 Portland)—10-w, lat. 45° 12' 53", long. 123° 45' 14". Requests CP for change from Ch. 73 to Ch. 45, lat. 45° 12' 51", long. 123° 45' 11". BPTT-930402JK.

Tillamook—K76AM, King Bcstg. Co., 1501 S.W. Jefferson St., Portland, OR 97201 (KGW-TV Ch. 8 Portland)—10-w, lat. 45° 12' 53", long. 123° 45' 14". Requests CP to change city of license to Salem, from Ch. 76 to Ch. 30, lat. 44° 59' 05", long. 123° 08' 30".

Tillamook—K79AE, Tillamook TV Translators Inc., Box 295, Tillamook, OR 97141 (KOIN Ch. 6 Portland)—10-w, lat. 45° 12' 53", long. 123° 45' 14".

Tillamook—K82AT, Fisher Bcstg. Inc., 2153 Sandy Blvd., Portland, OR 97201—20-w, lat. 45° 12' 53", long. 123° 45' 14". Requests CP to change from Ch. 82 to Ch. 43, lat. 45° 12' 51", long. 123° 45' 11". BPTT-930402ZN.

Toketee Falls—K07DS, Toketee Falls Improvement Club, Toketee Falls Rte., Idleyd Park, OR 97447 (KOBH Ch. 5 Medford)—1-w, lat. 43° 16' 27", long. 122° 25' 57".

Toketee Falls—K12FZ, Toketee Falls Improvement Club, Toketee Falls Rte., Idleyd Park, OR 97447 (KTVL Ch. 10 Medford)—1-w, lat. 43° 16' 27", long. 122° 25' 57".

Tolo, Eagle Point, Seven Oaks & White City—K03EI, California-Oregon Bcstg. Inc., 125 S. Fir, Medford, OR 97501 (KOBH Ch. 5 Medford)—5-w, lat. 42° 22' 37", long. 122° 50' 49".

Toro—See K55DQ, Gold Hill.

Tri City—See K07KT, Canyonville.

Tri City, Canyonville & Riddle—K11GH, Southwest Oregon Television Bcstg. Corp., 1850 N.E. Stephens St., Roseburg, OR 97470 (KPIC Ch. 4 Roseburg)—1-w, lat. 42° 54' 06", long. 123° 17' 07".

Tri-City—K19AD, KMTR Inc., Box 7308, Eugene, OR 97401 (KMTR Ch. 16 Eugene)—lat. 43° 00' 13", long. 123° 21' 26". Note: Licensed as LPTV.

Translators—Oregon

Twickenham—K10EG, Spray Community TV Inc., Spray, OR 97874 (KON Ch. 6 Portland)—0.66-w, lat. 44° 44' 45", long. 120° 12' 20".

Ukiah—K038Q, Ukiah TV Assn., Box 187, Ukiah, OR 97880 (KNDU Ch. 25 Richland-Pasco-Kennewick, WA)—1-w, lat. 45° 07' 30", long. 118° 56' 45".

Ukiah-Starkley—See K38AH, Pendleton.

Umatilla County—See K5980, Pendleton.

Umatilla River Valley—K03AX, Umatilla River TV Assn. Inc., Box 29A, Rte. 1, Adams, OR 97810 (KEPR-TV Ch. 19 Pasco-Kennewick-Richland, WA)—1-w, lat. 45° 41' 33", long. 118° 21' 54".

Union—See K62BK, Elgin.

Union—See K64BB, La Grande.

Union—See K6680, Elgin.

Union—See K68AH, Elgin.

Union Gap—See K12IA, Oakland.

Unity—See K05JL, Prairie City.

Upper Deschutes River—See K04BJ, La Pine.

Upper Deschutes River—See K11GQ, La Pine.

Upper Deschutes River—See K13JF, La Pine.

Vale—K11MK, City of Vale, 252 B St., Vale, OR 97918 (KBCI-TV Ch. 2 Boise, ID)—1-w, lat. 43° 58' 37", long. 117° 13' 22".

Vale—K13NC, City of Vale, 252 B St., Vale, OR 97918 (KTVB Ch. 7 Boise, ID)—1-w, lat. 43° 58' 37", long. 117° 13' 22".

Vale—See K15DY, Ontario.

Valley Falls—See K04JN, Paisley.

Valley Falls—See K068P, Paisley.

Virginia Valley—See K10U, Princeton.

Virginia Valley—See K13RT, Princeton.

Wallowa—K598N, Oregon Public Bcstg., 7140 S.W. Macadam Ave., Portland, OR 97219 (KTVR Ch. 13 La Grande)—10-w, lat. 45° 35' 28", long. 117° 35' 45".

Wallowa—K77AW, Wallowa Valley TV Assn. Inc., Star Rte., Enterprise, OR 97828—lat. 45° 35' 28", long. 117° 35' 45".

Wallowa—K81AF, Wallowa Valley TV Assn. Inc., Star Rte., Enterprise, OR 97828—lat. 45° 35' 28", long. 117° 35' 45".

Wallowa Valley—K53AG, Wallowa Valley TV Assn. Inc., Star Rte., Enterprise, OR 97828 (KREM-TV Ch. 2 Spokane, WA)—20-w, lat. 45° 35' 28", long. 117° 35' 45".

Wallowa Valley—K558J, Wallowa Valley TV Assn. Inc., Star Rte., Enterprise, OR 97828 (KOLY-TV Ch. 4 Spokane, WA)—20-w, lat. 45° 35' 28", long. 117° 35' 45".

Wallowa Valley—K57AT, Wallowa Valley TV Assn. Inc., Star Rte., Enterprise, OR 97828—20-w, lat. 45° 35' 28", long. 117° 35' 45".

Wallowa Valley—K63AT, Wallowa Valley TV Assn. Inc., Star Rte., Enterprise, OR 97828 (KREM-TV Ch. 2 Spokane, WA)—100-w, lat. 45° 22' 45", long. 117° 22' 31".

Wallowa Valley—K65AY, Wallowa Valley TV Assn. Inc., Star Rte., Enterprise, OR 97828 (KOLY-TV Ch. 4 Spokane, WA)—100-w, lat. 45° 22' 45", long. 117° 22' 31".

Wallowa Valley—K67BF, Wallowa Valley TV Assn. Inc., Star Rte., Enterprise, OR 97828 (KHQ-TV Ch. 6 Spokane, WA)—100-w, lat. 45° 22' 45", long. 117° 22' 31".

Wallowa Valley—K69AD, Wallowa Valley TV Assn. Inc., Star Rte., Enterprise, OR 97828 (KSPS-TV Ch. 7 Spokane, WA)—20-w, lat. 45° 22' 45", long. 117° 22' 31".

Warrenton—See K75AJ, Seaside.

Warrenton—See K78AQ, Seaside.

Warrenton—See K81AQ, Seaside.

Wasco—K33CJ, North Sherman TV Co-op, Box 292, Wasco, OR 97065 (KATU Ch. 2 Portland)—20-w, lat. 45° 44' 26", long. 120° 43' 46".

Wasco—K41CL, North Sherman TV Co-op, Box 292, Wasco, OR 97065 (KGW-TV Ch. 8 Portland)—100-w, lat. 45° 44' 26", long. 120° 43' 46".

Wasco—K57CQ, North Sherman TV Co-op, Box 292, Wasco, OR 97065 (KGIN Ch. 6 Portland)—100-w, lat. 45° 44' 26", long. 120° 43' 46".

Wasco—K62AS, Sherman County Intermediate Education District, Star Rte. Box 95, Moro, OR 97039 (KTVR Ch. 13 La Grande)—100-w, lat. 45° 44' 26", long. 120° 43' 46".

Wasco & Happner—K67AD, North Sherman TV Co-op, Box 292, Wasco, OR 97065 (KPTV Ch. 12 Portland)—100-w, lat. 45° 44' 26", long. 120° 43' 46".

Wedderburn—See K02IQ, Squaw Valley.

Wedderburn—K04MG, Community TV Assn. Inc., Box 9, Gold Beach, OR 97444 (KSYS Ch. 8 Medford)—20-w, lat. 42° 24' 03", long. 124° 21' 29".

West Side—See K07NR, Lakeview.

Weston—See K05BQ, Athena.

Weston—K11LE, Wildhorse Farmers TV Assn., Box 236, Weston, OR 97886 (KNDU Ch. 25 Richland-Pasco-Kennewick, WA)—1-w, lat. 45° 47' 53", long. 118° 23' 50".

Wheeler—See K57DK, Rockaway.

White City—See K03EI, Tolo.

Williams—K02JJ, Southern Oregon Public Television Inc., 34 S. Fir St., Medford, OR 97501 (KSYS Ch. 8 Medford)—1-w, lat. 42° 10' 00", long. 123° 17' 53".

Williams—K04JP, Freedom Communications Inc., Box 10, Medford, OR 97501 (KTVL Ch. 10 Medford)—5-w, lat. 42° 10' 00", long. 123° 17' 53".

Williams—K07HS, California-Oregon Bcstg. Inc., 125 S. Fir, Medford, OR 97501 (KOBI Ch. 5 Medford)—5-w, lat. 42° 10' 00", long. 123° 17' 53".

Willowdale—K03EZ, Cross Keys TV Corp., Box 440, Madras, OR 97741 (KOAC-TV Ch. 7 Corvallis)—1-w, lat. 44° 47' 13", long. 120° 56' 31".

Willowdale—K05GK, Cross Keys TV Corp., Box 440, Madras, OR 97741 (KEZI Ch. 9 Eugene)—1-w, lat. 44° 47' 13", long. 120° 56' 31".

Willowdale—K110L, Cross Keys TV Corp., Box 440, Madras, OR 97741 (KVAL-TV Ch. 13 Eugene)—1-w, lat. 44° 47' 13", long. 120° 56' 31".

Winchester—See K53CU, Roseburg.

Winchester—See K688G, Glide.

Windy Creek, Azalea, Glendale & Wolf Creek—K02GT, Glendale TV Booster Club, Box 113, Glendale, OR 97442 (KEZI Ch. 9 Eugene)—1-w, lat. 42° 43' 45", long. 123° 23' 12".

Winston—K07IL, KEZI Inc., Box 7009, Eugene, OR 97401 (KEZI Ch. 9 Eugene)—1-w, lat. 43° 07' 51", long. 123° 25' 06".

Wolf Creek—See K02GT, Windy Creek.

Wolf Creek—See K12FV, Glendale.

Wolf Creek—See K48BS, Glendale.

Yoncalla—K39CL, California-Oregon Bcstg. Inc., 125 S. Fir, Medford, OR 97501 (KOBI Ch. 5 Medford)—100-w, lat. 43° 43' 04", long. 122° 50' 15". Note: Licensed as LPTV.

Pennsylvania

Allentown-Bethlehem—W26AD, The New York Times Co., 229 W. 43rd St., New York, NY 10036 (WNXP-TV Ch. 16 Scranton & Wilkes-Barre)—100-w, lat. 40° 34' 01", long. 75° 26' 05".

Altoona—W63AJ, Evergreen Bcstg. Corp., 1450 Scalp Ave., Johnstown, PA 15904 (WWCP-TV Ch. 8 Johnstown)—100-w, lat. 40° 29' 51", long. 78° 08' 00".

Altoona (Fairview-Wehwood section)—W57AH, Smith Bcstg. Group, 211 Townsend, Birmingham, MI 48009 (WWCP-TV Ch. 8 Johnstown)—100-w, lat. 40° 34' 06", long. 78° 26' 38".

***Altoona (Pleasant Valley & west side of business district)**—W68AG, John R. Powley, Box 191, RD, Dysart, PA 16636—100-w, lat. 40° 31' 02", long. 78° 23' 10".

Belleville, State College & Unionville—W77AD, AGM Television, Box 124, Lemont, PA 16851—100-w, lat. 40° 53' 32", long. 77° 51' 49".

Belleville, State College & Unionville—W79AN, AGM Television, Box 124, Lemont, PA 16851 (WJAC-TV Ch. 6 Johnstown)—100-w, lat. 40° 53' 32", long. 77° 51' 49".

Bethlehem—See W26AD, Allentown.

Brookville—W51AD, Praise Time Ministries, Box 464, Brookville, PA 15825 (WPCB-TV Ch. 40 Greensburg-Pittsburgh)—lat. 41° 07' 11", long. 79° 06' 51".

Butler—W43AX, Abacus Television, No. 101, 1801 Columbia Rd. NW, Washington, DC 20009-2031 (W69CC Ch. 69 Pitts-burgh)—1000-w, lat. 40° 53' 51", long. 79° 52' 22". Note: Licensed as LPTV.

Canton & Troy areas—W65AA, Northeastern Pennsylvania ETV Assn., The Public Bcstg. Center, Pittston, PA 18640 (WVIA-TV Ch. 44 Scranton, Wilkes-Barre & Hazleton)—100-w, lat. 41° 39' 03", long. 76° 42' 23".

Chambersburg—W38AN, WITF Inc., Box 2954, Harrisburg, PA 17105 (WITF-TV Ch. 33 Harrisburg)—100-w, lat. 40° 03' 00", long. 77° 44' 54".

***Charleroi**—W47BH, Abacus Television, 1801 Columbia Rd. NW, Washington, DC 20009-2031 (W69CC Ch. 69 Pitts-burgh)—1000-w, lat. 49° 07' 25", long. 79° 53' 47". Note: Licensed as LPTV.

Clarks Summit—W19AR, Diversified Communications, 415 Lackawana Ave., Scranton, PA 18503 (WYOU Ch. 22 Scranton & Wilkes-Barre)—100-w, lat. 41° 27' 59", long. 75° 41' 09".

Clarks Summit, Dalton & Waverly—W32AD, The New York Times Co., 229 W. 43rd St., New York, NY 10036 (WNXP-TV Ch. 16 Scranton & Wilkes-Barre)—100-w, lat. 41° 28' 01", long. 75° 41' 12".

Clarks Summit, Dalton, Scranton (portions) & Waverly—W48AQ, Northeastern Pennsylvania ETV Assn., The Public Bcstg. Center, Pittston, PA 18640 (WVIA-TV Ch. 44 Scranton, Wilkes-Barre & Hazleton)—100-w, lat. 41° 28' 01", long. 75° 41' 12".

Clarks Summit, Dalton, Scranton (portions), Waverly & Dickson City—W51BP, WBRE Assoc., 62 S. Franklin St., Wilkes-Barre, PA 18773 (WBRE-TV Ch. 28 Wilkes-Barre & Scranton)—1000-w, lat. 41° 28' 01", long. 75° 41' 12".

Dalton—See W32AD, Clarks Summit.

Dalton—See W48AQ, Clarks Summit.

Dalton—See W51BP, Clarks Summit.

Dickson City—See W51BP, Clarks Summit.

East Towanda—See W25AQ, Towanda.

Ellittsburg—W12CA, Ronald E. Deitrich, Box 155, Rte. 1, Ellittsburg, PA 17024 (WKBS-TV Ch. 47 Altoona)—10-w, lat. 40° 24' 24", long. 77° 18' 32".

***Erie**—W44AG, Trinty Bcstg. Network Inc., Box C-11949, Santa Ana, CA 92711 (KTBN-TV Ch. 40 Santa Ana-Los Angeles, CA)—1000-w, lat. 42° 02' 20", long. 80° 03' 45". Note: Licensed as LPTV.

Fairview-Wehwood—See W57AH, Altoona.

***Freedom**—W25BK, Abacus Television, 1801 Columbia Rd. NW, Washington, DC 20009-2031 (W69CC Ch. 69 Pitts-burgh)—842-w, lat. 40° 41' 34", long. 80° 15' 04". Note: Licensed as LPTV.

Harrisburg—W53HJ, Tele/Visual Corp., 50 Palmer Dr., Camp Hill, PA 17011—100-w, lat. 40° 11' 30", long. 76° 52' 03".

Translators—Pennsylvania

Harrisburg—W65AV, Tele/Visual Corp., 50 Palmer Dr., Camp Hill, PA 17011 (WVTE Ch. 51 Reading)—100-w, lat. 40° 11' 30", long. 76° 52' 03".

Hawley & Paupack—W62AO, Northeastern Pennsylvania ETV Assn., The Public Bcstg. Center, Pittston, PA 18640 (WVIA-TV Ch. 44 Scranton, Wilkes-Barre & Hazleton)—100-w, lat. 41° 29' 03", long. 75° 10' 28".

Honesdale—W80AM, Northeastern Pennsylvania ETV Assn., The Public Bcstg. Center, Pittston, PA 18640 (WVIA-TV Ch. 44 Scranton, Wilkes-Barre & Hazleton)—100-w, lat. 41° 34' 45", long. 75° 15' 08".

***Kittanning**—W64BL, Abacus Television, 1801 Columbia Rd. NW, Washington, DC 20009-2031 (W69CC Ch. 69 Pittsburgh)—1000-w, lat. 40° 47' 19", long. 79° 32' 05". Note: Licensed as LPTV.

Laceyville & Wyalusing—W77AI, Northeastern Pennsylvania ETV Assn., The Public Bcstg. Center, Pittston, PA 18640 (WVIA-TV Ch. 44 Scranton, Wilkes-Barre & Hazleton)—100-w, lat. 41° 37' 47", long. 76° 13' 04".

Lake Ariel—See W56AQ, Waymart.

Mansfield—W54AV, Diversified Communications, 415 Lackawana Ave., Scranton, PA 18503 (WYOU Ch. 22 Scranton & Wilkes-Barre)—100-w, lat. 41° 45' 34", long. 76° 55' 31".

Mansfield & neighboring area—W63AB, Northeastern Pennsylvania ETV Assn., The Public Bcstg. Center, Pittston, PA 18640 (WVIA-TV Ch. 44 Scranton, Wilkes-Barre & Hazleton)—100-w, lat. 41° 45' 34", long. 76° 55' 31".

Martinsburg—W65AL, Evergreen Bcstg. Corp., 1450 Scalp Ave., Johnstown, PA 15904 (WWCP-TV Ch. 8 Johnstown)—100-w, lat. 40° 17' 37", long. 78° 15' 38".

Mehoopany—See W66AB, Meshoppen.

Meshoppen, Mehoopany & Tunkhannock—W66AB, Northeastern Pennsylvania ETV Assn., The Public Bcstg. Center, Pittston, PA 18640 (WVIA-TV Ch. 44 Scranton, Wilkes-Barre & Hazleton)—100-w, lat. 41° 30' 45", long. 76° 04' 16".

Minersville—See W24BL, Pottsville.

Minersville—See W61AG, Pottsville.

Minersville—See W66AI, Pottsville.

***New Castle**—W64BI, Abacus Television, 1801 Columbia Rd. NW, Washington, DC 20009-2031 (W69CC Ch. 69 Pittsburgh)—1000-w, lat. 40° 56' 20", long. 80° 23' 38". Note: Licensed as LPTV.

Palmerton—W83AA, Radio New Jersey, Box 100, Hackettstown, NJ 07840—lat. 40° 46' 54", long. 75° 38' 42".

Palmerton, Slatedale & Slatington—W73AA, WBRE Assoc., 62 S. Franklin St., Wilkes-Barre, PA 18773 (WBRE-TV Ch. 28 Wilkes-Barre & Scranton)—100-w, lat. 40° 46' 54", long. 75° 38' 42".

Paupack—See W62AO, Hawley.

Philadelphia—W35AB, Perenchio TV Inc., Suite 680, 1901 Ave. of the Stars, Los Angeles, CA 90067 (WXTV Ch. 41 New York-Paterson, New Jersey, NY)—1000-w, lat. 40° 02' 21", long. 75° 14' 13".

Requests CP to change from Ch. 35 to Ch. 42. Note: Operating as LPTV.

Pine Grove—W59AE, Northeastern Pennsylvania ETV Assn., The Public Bcstg. Center, Pittston, PA 18640 (WVIA-TV Ch. 44 Scranton, Wilkes-Barre & Hazleton)—lat. 40° 31' 55", long. 76° 11' 49".

Pleasant Valley—See W68AG, Altoona.

Port Carbon—See W24BL, Pottsville.

Port Carbon—See W61AG, Pottsville.

Port Carbon—See W66AI, Pottsville.

Pottsville, Minersville & Port Carbon—W24BL, WBRE Assoc., 62 S. Franklin St., Wilkes-Barre, PA 18773 (WBRE-TV Ch. 28 Wilkes-Barre & Scranton)—100-w, lat. 40° 40' 38", long. 76° 12' 04".

Pottsville, Minersville & Port Carbon—W61AG, The New York Times Co., 229 W. 43rd St., New York, NY 10036 (WNEP-TV Ch. 16 Scranton & Wilkes-Barre)—100-w, lat. 40° 40' 33", long. 76° 11' 54".

Pottsville, Minersville & Port Carbon—W66AI, Diversified Communications, 415 Lackawana Ave., Scranton, PA 18503 (WYOU Ch. 22 Scranton & Wilkes-Barre)—100-w, lat. 40° 40' 33", long. 76° 11' 54".

Reading—W59CC, WTF Inc., 1982 Locust Lane, Harrisburg, PA 17109 (WTF-TV Ch. 33 Harrisburg)—1-w, lat. 40° 21' 14", long. 75° 53' 57".

Scranton—See W48AQ, Clarks Summit.

Scranton—See W51BP, Clarks Summit.

***Sharon**—W50BF, Cornerstone Television Inc., Rte. 48, Signal Hill Dr., Wall, PA 15148-1499 (WPCB-TV Ch. 40 Greensburg-Pittsburgh)—1000-w, lat. 41° 14' 17", long. 80° 25' 50". Note: Licensed as LPTV.

Slatedale—See W73AA, Palmerton.

Slatington—See W73AA, Palmerton.

Somerset—W57BM, Evergreen Bcstg. Corp., 1450 Scalp Ave., Johnstown, PA 15904 (WATM-TV Ch. 23 Altoona)—lat. 40° 00' 10", long. 79° 01' 43".

South Canaan—See W56AQ, Waymart.

***State College**—W13BK, AGK Communications Inc., Box 95, Syracuse, NY 13250 (WWLF-TV Ch. 56 Hazleton)—10-w, lat. 40° 48' 43", long. 78° 00' 24".

State College—W59AJ, Evergreen Bcstg. Corp., 1450 Scalp Ave., Johnstown, PA 15904 (WWCP-TV Ch. 8 Johnstown)—100-w, lat. 40° 53' 32", long. 77° 51' 49".

State College—See W77AD, Bellefonte.

State College—See W79AN, Bellefonte.

Stroudsburg—W60AH, Diversified Communications, 415 Lackawana Ave., Scranton, PA 18503 (WYOU Ch. 22 Scranton & Wilkes-Barre)—100-w, lat. 40° 58' 25", long. 75° 11' 18".

Stroudsburg—W64AL, WBRE Assoc., 62 S. Franklin St., Wilkes-Barre, PA 18773 (WBRE-TV Ch. 28 Wilkes-Barre & Scranton)—100-w, lat. 40° 58' 25", long. 75° 11' 18".

Stroudsburg—W66AL, The New York Times Co., 229 W. 43rd St., New York, NY 10036 (WNEP-TV Ch. 16 Scranton & Wilkes-Barre)—100-w, lat. 40° 58' 25", long. 75° 11' 18".

Towanda—W08CO, The New York Times Co., 16 Montage Mountain Rd., Moosic, PA 18507 (WNEP-TV Ch. 16 Scranton & Wilkes-Barre)—10-w, lat. 41° 40' 52", long. 76° 28' 55".

Towanda—W69CE, The New York Times Co., 16 Montage Mountain Rd., Moosic, PA 18507 (WNEP-TV Ch. 16 Scranton & Wilkes-Barre)—100-w, lat. 41° 40' 52", long. 76° 28' 55". Note: Licensed as LPTV.

Towanda, East Towanda & Wysox—W25AQ, Northeastern Pennsylvania ETV Assn., The Public Bcstg. Center, Pittston, PA 18640 (WVIA-TV Ch. 44 Scranton, Wilkes-Barre & Hazleton)—100-w, lat. 41° 40' 59", long. 76° 28' 59".

Troy—See W65AA, Canton.

Tunkhannock—See W66AB, Meshoppen.

***Uniontown**—W45AU, Abacus Television, 1801 Columbia Rd. NW, Washington, DC 20009-2031 (W69CC Ch. 69 Pittsburgh)—625-w, lat. 39° 53' 09", long. 79° 46' 29". Note: Licensed as LPTV.

Unionville—See W77AD, Bellefonte.

Unionville—See W79AN, Bellefonte.

Waverly—See W32AD, Clarks Summit.

Waverly—See W48AQ, Clarks Summit.

Waverly—See W51BP, Clarks Summit.

Waymart, Lake Ariel & South Canaan—W56AQ, Northeastern Pennsylvania ETV Assn., The Public Bcstg. Center, Pittston, PA 18640 (WVIA-TV Ch. 44 Scranton, Wilkes-Barre & Hazleton)—100-w, lat. 41° 32' 37", long. 75° 27' 44".

Wellsburg—W07AL, Wellsburg TV Inc., Wellsburg, PA 15564 (WTAE-TV Ch. 4 Pittsburgh)—1-w, lat. 39° 44' 24", long. 78° 53' 42".

Wellsburg—W09AI, Wellsburg TV Inc., Wellsburg, PA 15564—1-w, lat. 39° 44' 24", long. 78° 53' 42".

Wellsburg—W13AP, Wellsburg TV Inc., Wellsburg, PA 15564 (WJAC-TV Ch. 6 Johnstown)—1-w, lat. 39° 44' 24", long. 78° 53' 42".

West Nanticoke—W02AL, Tilbury Knob Inc., Tilbury Terrace, PA 18634—1-w, lat. 41° 12' 24", long. 75° 59' 39".

Williamsport—W13BJ, WGAL-TV Inc., Box 7127, Lancaster, PA 17604—10-w, lat. 41° 12' 35", long. 76° 57' 20". Note: Licensed as LPTV.

Williamsport—W20AD, New York Times Broadcast Service Inc., 803 Channel 3 Dr., Memphis, TN 38103 (WNEP-TV Ch. 16 Scranton & Wilkes-Barre)—100-w, lat. 41° 14' 35", long. 77° 00' 15". Note: Licensed as LPTV.

Williamsport—W26AT, Diversified Communications, 415 Lackawana Ave., Scranton, PA 18503 (WYOU Ch. 22 Scranton & Wilkes-Barre)—100-w, lat. 41° 14' 53", long. 77° 01' 58".

Williamsport—W30AN, WBRE Assoc., 62 S. Franklin St., Wilkes-Barre, PA 18773 (WBRE-TV Ch. 28 Wilkes-Barre & Scranton)—lat. 41° 14' 53", long. 77° 01' 58".

Williamsport—W55AG, Diversified Communications, 5 Milk St., Portland, ME 04112 (WYOU Ch. 22 Scranton & Wilkes-Barre)—1-w, lat. 41° 14' 53", long. 77° 01' 58".

Williamsport—W76AK, WBRE Assoc., 62 S. Franklin St., Wilkes-Barre, PA 18773 (WBRE-TV Ch. 28 Wilkes-Barre & Scranton)—100-w, lat. 41° 14' 53", long. 77° 01' 58".

Williamsport—W80AJ, WGAL-TV Inc., Box 7127, Lancaster, PA 17604—100-w, lat. 41° 13' 07", long. 76° 57' 29".

Wyalusing—See W77AI, Laceyville.

Wysox—See W25AQ, Towanda.

Rhode Island

Providence—W48AE, Freedom WLNE-TV Inc., 430 County St., New Bedford, MA 02741 (WLNE Ch. 6 Providence-New Bedford, Massachusetts)—100-w, lat. 41° 48' 18", long. 71° 28' 24".

Westerly—W62AB, Rhode Island Public Telecommunications Authority, 24 Mason St., Providence, RI 02903 (WSBE-TV Ch. 36 Providence)—100-w, lat. 41° 23' 23", long. 71° 49' 18".

***Woonsocket**—W54AW, Freedom WLNE-TV Inc., 430 County St., New Bedford, MA 02741—lat. 41° 59' 35", long. 71° 30' 33".

South Carolina

***Anderson**—W18BF, Inspirational TV of Southern Oregon, 1544 Alta Vista Dr., Vista, CA 92084 (KTBN-TV Ch. 40 Santa Ana-Los Angeles, CA)—1000-w, lat. 34° 25' 31", long. 82° 32' 26".

Batesburg & Leesville—W02BA, Lewis Bcstg. Corp., Drawer M, Columbia, SC 29250 (WLTX Ch. 19 Columbia)—10-w, lat. 33° 55' 27", long. 81° 29' 27".

***Columbia**—W51BR, National Minority TV Inc., Box C-11951, Santa Ana, CA 92711—821-w, lat. 34° 00' 04", long. 81° 02' 05". Holds CP for change to lat. 34° 07' 10", long. 81° 03' 16". BMPTT-930402E8.

Georgetown—W51AT, Dove Bcstg. Corp., Box 1616, Greenville, SC 29602 (WGSE Ch. 43 Myrtle Beach)—100-w, lat. 33° 25' 58", long. 79° 16' 16". Note: Licensed as LPTV.

Great Falls—W05AV, Lewis Bcstg. Corp., Drawer M, Columbia, SC 29250 (WLTX Ch. 19 Columbia)—10-w, lat. 34° 35' 24", long. 80° 55' 39".

Greenville (north)—W10AJ, Spartan Radiocasting Co., Box 1717, Spartanburg, SC 29304 (WSPA-TV Ch. 7 Greenville-Spartanburg, SC & Asheville, NC)—1-w, lat. 34° 56' 30", long. 82° 25' 05".

Greenville (portions) & contiguous area—W02AQ, WLOS Inc., Suite 3100, 201 Main St., Fort Worth, TX 76102 (WLOS Ch. 13 Greenville-Spartanburg, SC & Asheville, NC)—10-w, lat. 34° 51' 24", long. 82° 23' 50".

Landrum—See W05AC, Columbus, NC.

Leesville—See W02BA, Batesburg.

Myrtle Beach—W688Z, Diversified Communications, 3215 Cashua Dr., Florence, SC 29501-6303 (WPDE-TV Ch. 15 Florence)—1000-w, lat. 33° 40' 22", long. 78° 54' 06". Note: Licensed as LPTV.

Newberry—W088T, Lewis Bcstg. Corp., Drawer M, Columbia, SC 29250 (WLTX Ch. 19 Columbia)—1-w, lat. 34° 15' 12", long. 81° 35' 44".

Orangeburg—W08BU, Lewis Bcstg. Corp., Drawer M, Columbia, SC 29250 (WLTX Ch. 19 Columbia)—1-w, lat. 33° 31' 04", long. 80° 50' 33".

Orangeburg—W17AE, Columbia TV Broadcasters Inc., Box 4217, 5807 Shakespeare Rd., Columbia, SC 29240 (WOLD-TV Ch. 25 Columbia)—lat. 33° 27' 53", long. 80° 56' 42". Note: Licensed as LPTV.

***Orangeburg**—W52BK, Victory Communications Inc., 2040 Hawley Dr., Vista, CA 92084 (KTBN-TV Ch. 40 Santa Ana-Los Angeles, CA)—1000-w, lat. 33° 32' 11", long. 80° 49' 47".

Pickens—W05AD, WLDS Inc., Suite 3100, 201 Main St., Fort Worth, TX 76102 (WLOS Ch. 13 Greenville-Spartanburg, SC & Asheville, NC)—10-w, lat. 34° 54' 02", long. 82° 39' 33".

Rock Hill—W55AA, South Carolina ETV Commission, 2712 Millwood Ave., Columbia, SC 29250 (WRK-TV Ch. 35 Columbia)—100-w, lat. 34° 55' 37", long. 81° 03' 07".

***Spartanburg**—W66CA, National Minority TV Inc., Box C-11951, Santa Ana, CA 92711 (KTBN-TV Ch. 40 Santa Ana-Los Angeles, CA)—1000-w, lat. 34° 43' 22", long. 81° 50' 10". Requests modification of CP to change city of license to Asheville, from Ch. 66 to Ch. 41, lat. 35° 35' 23", long. 82° 40' 26". BMPTT-930402E6.

Spartanburg (portion)—W11AP, WLOS Inc., Box 2150, Asheville, NC 28802—10-w, lat. 34° 57' 03", long. 81° 56' 19".

Sumter—W08BS, Lewis Bcstg. Corp., Drawer M, Columbia, SC 29250 (WLTX Ch. 19 Columbia)—10-w, lat. 33° 56' 50", long. 80° 23' 10".

South Dakota

Aberdeen—K07JD, State Board of Directors for ETV, 414 E. Clark, Vermillion, SD 57069-2390 (KDSD-TV Ch. 16 Aberdeen)—10-w, lat. 45° 27' 05", long. 98° 31' 35".

Aberdeen—K39CZ, Quanta Communications, Box 1110, Dyersburg, TN 38025 (KTTW Ch. 17 Sioux Falls)—1000-w, lat. 45° 28' 29", long. 98° 30' 51". Note: Licensed as LPTV.

Belle Fourche—K19CG, State Board of Directors for ETV, 414 E. Clark, Vermillion, SD 57069-2390 (KPSD-TV Ch. 13 Eagle Butte)—10-w, lat. 44° 39' 24", long. 103° 50' 49".

Burke & Gregory—K12HC, Rosebud TV Inc., Gregory, SD (KDLT Ch. 5 Mitchell-Sioux Falls)—10-w, lat. 43° 11' 15", long. 99° 19' 06".

Campbell County—See K62AV, Lowry.

Campbell County—See K688M, Lowry.

Custer—K28DP, Midcontinent Bcstg. Co., 501 S. Phillips Ave., Sioux Falls, SD 57102 (KCLD-TV Ch. 15 Rapid City)—100-w, lat. 43° 44' 41", long. 103° 28' 52".

Deadwood—K13HY, Duhamel Bcstg. Enterprises, Box 1760, Rapid City, SD 57709—1-w, lat. 44° 22' 38", long. 103° 43' 12".

Edgemont—K10KW, Edgemont TV Booster Club, Box 707, Edgemont, SD 57735 (KIVV-TV Ch. 5 Lead-Deadwood)—1-w, lat. 43° 17' 49", long. 103° 50' 03".

Edgemont—K12AJ, Edgemont TV Booster Club, Box 707, Edgemont, SD 57735 (KDTA-TV Ch. 3 Rapid City)—1-w, lat. 43° 17' 49", long. 103° 50' 03".

Edgemont—K64AL, State Board of Directors for ETV, 414 E. Clark, Vermillion, SD 57069-2390 (KBHE-TV Ch. 9 Rapid City)—10-w, lat. 43° 22' 09", long. 103° 44' 01".

Edmonds County—See K62AV, Lowry.

Edmonds County—See K688M, Lowry.

Gregory—See K12HC, Burke.

Hot Springs—K05AJ, Hot Springs TV Club, 209 S. 16th St., Hot Springs, SD 57747 (KSTF Ch. 10 Scottsbluff-Gering, NE)—1-w, lat. 43° 26' 31", long. 103° 27' 27".

Hot Springs—K13BH, Hot Springs TV Club, 209 S. 16th St., Hot Springs, SD 57747 (KOTA-TV Ch. 3 Rapid City)—1-w, lat. 43° 26' 31", long. 103° 27' 27".

Ipswich—K59BL, South Dakota Five County TV Translator District, Box 199, Selby, SD 57472 (KDLT Ch. 5 Mitchell-Sioux Falls)—100-w, lat. 45° 48' 07", long. 99° 12' 59".

Kadoka—K13AB, Kadoka Community Betterment Assn., Kadoka, SD 57543—1-w, lat. 43° 50' 24", long. 101° 30' 22".

Kadoka—See K69DJ, Philip.

Lake Andes—K57BX, Midcontinent Bcstg. Co., 501 S. Phillips Ave., Sioux Falls, SD 57102 (KELO-TV Ch. 11 Sioux Falls)—100-w, lat. 43° 04' 59", long. 98° 28' 28".

Lemmon—K04GO, Lemmon TV Assn. Inc., Lemmon, SD (KHSD-TV Ch. 11 Lead)—1-w, lat. 45° 56' 32", long. 102° 10' 19".

Lemmon—K07FG, Lemmon TV Assn. Inc., Lemmon, SD (KFYR-TV Ch. 5 Bismarck, ND)—1-w, lat. 45° 56' 41", long. 102° 10' 02".

Lemmon—K09FG, Lemmon TV Assn. Inc., Lemmon, SD (KQMA-TV Ch. 2 Dickinson, ND)—1-w, lat. 45° 56' 41", long. 102° 10' 02".

Lowry—K56AX, South Dakota Five County TV Translator District, Box 199, Selby, SD 57472—lat. 45° 16' 34", long. 99° 59' 03".

Lowry (Counties of Campbell, Edmonds, McPherson, Potter & Walworth)—K62AV, South Dakota Five County TV Translator District, Box 199, Selby, SD 57472 (KDLT Ch. 5 Mitchell-Sioux

Falls)—1000-w, lat. 45° 16' 34", long. 99° 59' 03".

Lowry (Counties of Campbell, Edmonds, McPherson, Potter & Walworth)—K688M, South Dakota Five County TV Translator District, Box 199, Selby, SD 57472 (KPRY-TV Ch. 4 Pierre)—1000-w, lat. 45° 16' 34", long. 99° 59' 03".

Martin—K02GK, Martin TV Club Inc., Martin, SD 57551 (KHSD-TV Ch. 11 Lead)—10-w, lat. 43° 12' 03", long. 101° 46' 29".

***Martin**—K06JY, Martin TV Club Inc., Martin, SD 57551 (KIVV-TV Ch. 5 Lead-Deadwood)—10-w, lat. 43° 10' 40", long. 101° 44' 18".

McPherson County—See K62AV, Lowry.

McPherson County—See K688M, Lowry.

Midland—K07KA, State Board of Directors for ETV, 414 E. Clark, Vermillion, SD 57069-2390—lat. 44° 04' 25", long. 101° 09' 40".

Mitchell—K07QL, New Vision Television I Inc., Suite 301, 1111 Michigan Ave., East Lansing, MI 48823 (KSFY-TV Ch. 13 Sioux Falls)—10-w, lat. 43° 41' 54", long. 97° 55' 58".

Mitchell—K09UN, State Board of Directors for ETV, 414 E. Clark, Vermillion, SD 57069-2390 (KUSD-TV Ch. 2 Vermillion)—10-w, lat. 43° 41' 53", long. 97° 56' 04".

Mobridge—K09KK, Mobridge TV Assn., Main St., Mobridge, SD 57601 (KPLO-TV Ch. 6 Reliance)—1-w, lat. 45° 32' 36", long. 100° 21' 00".

Murdo—K12NB, Murdo Lion's Club, 100 Main St., Murdo, SD 57559 (KDLT Ch. 5 Mitchell-Sioux Falls)—lat. 43° 56' 40", long. 100° 40' 25".

Philip—K02IN, Philip TV Assn., Philip, SD 57567 (KEVN-TV Ch. 7 Rapid City)—1-w, lat. 44° 00' 32", long. 101° 39' 55".

Philip—K04GV, State Board of Directors for ETV, 414 E. Clark, Vermillion, SD 57069-2390—lat. 43° 58' 05", long. 101° 42' 10".

Philip—K12JP, Philip TV Assn., Philip, SD 57567 (KOTA-TV Ch. 3 Rapid City)—1-w, lat. 44° 02' 40", long. 101° 39' 58".

Philip & Kadoka—K69DJ, Midcontinent Bcstg. Co., 501 S. Phillips Ave., Sioux Falls, SD 57102 (KPLO-TV Ch. 6 Reliance)—100-w, lat. 43° 58' 01", long. 101° 42' 24".

Pickstown—K61AS, State Board of Directors for ETV, 414 E. Clark, Vermillion, SD 57069-2390 (KTSD-TV Ch. 10 Pierre)—10-w, lat. 43° 04' 57", long. 98° 28' 40".

***Pierre**—K14IO, Independent Communications Inc., 2000 W. 32nd St., Sioux Falls, SD 57105 (KTTM Ch. 12 Huron, SD)—1000-w, lat. 44° 25' 24", long. 100° 21' 73".

Pine Ridge—K06HG, State Board of Directors for ETV, 414 E. Clark, Vermillion, SD 57069-2390 (KBHE-TV Ch. 9 Rapid City)—1-w, lat. 43° 01' 06", long. 102° 33' 15".

Potter County—See K62AV, Lowry.

Potter County—See K688M, Lowry.

Pringle—K55AV, State Board of Directors for ETV, 414 E. Clark, Vermillion, SD 57069-2390 (KBHE-TV Ch. 9 Rapid City)—10-w, lat. 43° 44' 43", long. 103° 28' 50".

Rapid City—K15AC, Midcontinent Bcstg. Co., 501 S. Phillips Ave., Sioux Falls, SD 57102—lat. 44° 04' 14", long. 103° 15' 01".

Sioux Falls—K46CB, Heritage Media Corp., 3600 S. Westport Ave., Sioux Falls, SD 57116-0196 (KDLT Ch. 5 Mitchell-Sioux Falls)—1000-w, lat. 43° 32' 07", long. 96° 44' 33". Note: Licensed as LPTV.

Sisseton—K05FM, Better TV Assn., 7 5th Ave. E, Sisseton, SD 57262 (KTH-TV Ch. 11 Fargo-Grand Forks, ND)—10-w, lat. 45° 37' 30", long. 97° 07' 30".

Sisseton—K12AI, Better TV Assn., 7 5th Ave. E, Sisseton, SD 57262 (WDAY-TV Ch. 6 Fargo, ND)—1-w, lat. 45° 40' 26", long. 97° 09' 21".

Sisseton—K76DB, State Board of Directors for ETV, 414 E. Clark, Vermillion, SD 57069-2390—lat. 45° 38' 05", long. 97° 08' 50".

Spearfish—K04GW, State Board of Directors for ETV, 414 E. Clark, Vermillion, SD 57069-2390 (KPSD-TV Ch. 13 Eagle Butte)—1-w, lat. 44° 29' 20", long. 103° 50' 00".

***Spearfish**—K69ES, Midcontinent Bcstg. Co., 501 S. Phillips Ave., Sioux Falls, SD 57102—100-w, lat. 44° 29' 34", long. 103° 50' 06".

Spring Creek—K08GF, Todd County Independent School District, Mission, SD (KPLO-TV Ch. 6 Reliance)—1-w, lat. 43° 06' 30", long. 101° 02' 00".

***Vermillion**—K43DZ, Independent Communications Inc., 2000 W. 32nd St., Sioux Falls, SD 57105 (KTTW Ch. 17 Sioux Falls)—1000-w, lat. 42° 47' 12", long. 96° 49' 13".

Wagner—K55BG, State Board of Directors for ETV, 414 E. Clark, Vermillion, SD 57069-2390 (KUSD-TV Ch. 2 Vermillion)—100-w, lat. 43° 11' 20", long. 98° 04' 20".

Walworth County—See K62AV, Lowry.

Walworth County—See K688M, Lowry.

Wasta—K13PN, State Board of Directors for ETV, 414 E. Clark, Vermillion, SD 57069-2390 (KBHE-TV Ch. 9 Rapid City)—1-w, lat. 44° 05' 10", long. 102° 27' 35".

Watertown—K32DK, Jeffco Bcstg., 5442 S. 48th St., Phoenix, AZ 85040 (KTTW Ch. 17 Sioux Falls)—399-w, lat. 44° 52' 12", long. 97° 06' 49". Note: Licensed as LPTV.

Winner (rural area NE)—K07FB, Winner Jr. Chamber of Commerce, Box 306, Winner, SD 57780 (KDLT Ch. 5 Mitchell-Sioux Falls)—1-w, lat. 43° 27' 44", long. 99° 38' 20".

Tennessee

Arthur, Cumberland Gap, Harrogate & Shawnee—W08BD, Middlesboro & Bell Counties Rescue Squad Inc., Box MO, N.

Translators—Tennessee

- 17th St., Middleboro, KY 40965 (WLOS Ch. 13 Greenville-Spartanburg, SC & Asheville, NC)—1-w, lat. 36° 35' 10", long. 83° 39' 54".
- ***Chattanooga**—W34BK, Victory Communications Inc., 2040 Hawley Dr., Vista, CA 92084 (KTBN-TV Ch. 40 Santa Ana-Los Angeles, CA)—1000-w, lat. 35° 12' 26", long. 85° 16' 52".
- Coalfield**—See W07AM, Fork Mountain.
- Cookeville**—W28AA, WINT-TV Inc., Box 608, Crossville, TN 38555 (WINT-TV Ch. 20 Crossville)—100-w, lat. 36° 07' 52", long. 85° 27' 28".
- Cumberland Gap**—See W088D, Arthur.
- Del Rio**—W03AL, Dennis B. Freeman, Box 270, Rte. 2, Del Rio, TN 37727 (WBIR-TV Ch. 10 Knoxville)—1-w, lat. 35° 50' 58", long. 82° 57' 32".
- Del Rio**—W088Q, Dennis B. Freeman, Box 270, Rte. 2, Del Rio, TN 37727 (WLOS Ch. 13 Greenville-Spartanburg, SC & Asheville, NC)—1-w, lat. 35° 50' 58", long. 82° 57' 32".
- Fork Mountain, Coalfield, Petros & Wartburg**—W07AM, Multimedia WBIR Inc., Box 2760, Greenville, SC 29602 (WBIR-TV Ch. 10 Knoxville)—1-w, lat. 36° 07' 21", long. 84° 27' 29".
- Gatlinburg**—W04BC, Multimedia WBIR Inc., Box 2760, Greenville, SC 29602 (WBIR-TV Ch. 10 Knoxville)—1-w, lat. 35° 43' 14", long. 83° 29' 35".
- Gatlinburg**—W12AV, South Central Communications Corp., Box 1388, Knoxville, TN 37901 (W34BE Ch. 34 Knoxville)—1-w, lat. 35° 43' 14", long. 83° 29' 31".
- Greenville**—W51AU, Holston Valley Bcstg. Corp., Box WKPT, Kingsport, TN 37662 (WKPT-TV Ch. 19 Kingsport-Johnson City-Bristol)—100-w, lat. 36° 01' 24", long. 82° 42' 46".
- Harrogate**—See W088D, Arthur.
- Kingsport**—W25AE, Holston Valley Bcstg. Corp., Box WKPT, Kingsport, TN 37662 (WKPT-TV Ch. 19 Kingsport-Johnson City-Bristol)—100-w, lat. 36° 31' 36", long. 82° 35' 14".
- ***Kingsport**—W64BS, All American TV Inc., 13181 Cross Roads Pkwy. N, Suite 250, City of Industry, CA 91746 (KTBN-TV Ch. 40 Santa Ana-Los Angeles, CA)—1000-w, lat. 36° 31' 36", long. 82° 35' 14".
- La Folette**—W04BM, Multimedia WBIR Inc., Box 2760, Greenville, SC 29602 (WBIR-TV Ch. 10 Knoxville)—1-w, lat. 36° 22' 18", long. 84° 07' 38".
- Lawrenceburg**—W10BV, Sara Hunter Evetts, Box 662, Rte. 2, Ethridge, TN 38455 (WTRT Ch. 26 Florence, AL)—10-w, lat. 35° 22' 03", long. 87° 17' 00".
- Lookout Mountain**—W07AE, Roy H. Park Bcstg. Inc., Box 898, Greenville, NC 27835-0898 (WDEF-TV Ch. 12 Chattanooga)—lat. 35° 00' 11", long. 85° 20' 43".
- Nashville**—W36AK, Sonlight Bcstg. Systems Inc., 120 Zeigler Circle E, Mobile, AL 36608 (WPGD Ch. 50 Hendersonville)—1000-w, lat. 36° 09' 49", long. 86° 46' 45". Note: Licensed as LPTV.

Petros—See W07AM, Fork Mountain.

Sevierville—W22AU, South Central Communications Corp., Box 3848, Evansville, TN 47736 (W34BE Ch. 34 Knoxville)—682-w, lat. 35° 52' 48", long. 83° 33' 10". Note: Licensed as LPTV.

Shawnee—See W088D, Arthur.

Wartburg—See W07AM, Fork Mountain.

Texas

Abilene—K54DT, Sage Bcstg. Corp., 406 S. Irving St., San Angelo, TX 76903 (KIDY Ch. 6 San Angelo)—1000-w, lat. 32° 26' 39", long. 99° 44' 03". Note: Licensed as LPTV.

Abilene—K56EJ, Sage Bcstg. Corp., 406 S. Irving St., San Angelo, TX 76903 (KIDY Ch. 6 San Angelo)—100-w, lat. 32° 25' 58", long. 99° 45' 26". Note: Licensed as LPTV.

Acme—See K61BY, Goodlett.

Acme—See K63BE, Goodlett.

Acme—See K67BO, Goodlett.

Alice—K08LQ, Keith L. Lowery, 5202 Gladehill Dr., Kingwood, TX 77345 (K66EB Ch. 66 Corpus Christi)—20-w, lat. 27° 45' 19", long. 98° 06' 04".

***Amarillo**—K20DM, National Minority TV Inc., Box C-11949, Santa Ana, CA 92711 (KTBN-TV Ch. 40 Santa Ana-Los Angeles, CA)—1000-w, lat. 35° 13' 36", long. 102° 00' 24". Requests modification of CP to lat. 35° 15' 39", long. 101° 52' 52". BPTT-910503SU.

Austin—K11SF, Telemundo of Austin Inc., 18th Floor, 1740 Broadway, New York, NY 10019—lat. 30° 19' 10", long. 97° 48' 06". Note: Licensed as LPTV.

Austin—K49CY, LIN Television Corp., 1370 Ave. of the Americas, New York, NY 10019 (KXAN-TV Ch. 36 Austin)—1000-w, lat. 30° 10' 16", long. 97° 44' 35". Note: Licensed as LPTV.

***Beeville**—K18EH, South Texas Bcstrs. Inc., 5026 Old Brownville Rd., Corpus Christi, TX 78416 (K66EB Ch. 66 Corpus Christi)—100-w, lat. 28° 29' 07", long. 97° 46' 28".

Big Bend National Park & rural ranch area SW of Elephant Mountain—K04HY, Mountain Zone TV, 307 E. Ave. E, Alpine, TX 79830 (KMID-TV Ch. 2 Midland & Odessa)—10-w, lat. 30° 01' 15", long. 103° 31' 45".

Big Bend National Park & rural ranch area SW of Elephant Mountain—K11HD, Mountain Zone TV, 307 E. Ave. E, Alpine, TX 79830 (KOSA-TV Ch. 7 Odessa)—10-w, lat. 30° 01' 15", long. 103° 31' 45".

Big Bend National Park & rural ranch area SW of Elephant Mountain—K13NG, Mountain Zone TV, 307 E. Ave. E, Alpine, TX 79830 (KTPX Ch. 9 Odessa)—5-w, lat. 30° 01' 15", long. 103° 31' 45".

Big Lake—K70BI, Big Lake Translator System Inc., 810 Texas St., Big Lake, TX 76932 (KOSA-TV Ch. 7 Odessa)—10-w, lat. 31° 11' 53", long. 101° 28' 00".

Big Lake—K73BU, Big Lake Translator System Inc., 810 Texas St., Big Lake, TX 76932 (KTPX Ch. 9 Odessa)—10-w, lat. 31° 11' 53", long. 101° 28' 00".

Big Lake—K76AP, Big Lake Translator System Inc., 810 Texas St., Big Lake, TX 76932 (KMID-TV Ch. 2 Midland & Odessa)—10-w, lat. 31° 11' 53", long. 101° 28' 00".

Big Spring—K30DW, Prime Time Christian Bcstg., 2110 S. Main, Roswell, NM 88201 (KMLM Ch. 42 Odessa)—100-w, lat. 32° 11' 06", long. 101° 27' 56".

Big Spring—K10HH, Forward Television Corp. I, 1211 N. Whitaker, Odessa, TX 79763 (KOSA-TV Ch. 7 Odessa)—10-w, lat. 32° 13' 00", long. 101° 27' 35".

Booker—See K45AU, Follett.

Booker—See K51BC, Follett.

Booker—See K64AC, Perryton.

Booker—See K66AB, Perryton.

Booker—See K68AD, Perryton.

Booker, Darrouzett & Follett, TX & Shattuck, OK—K768D, C L & O Translator System Inc., Box 87, Lipscomb, TX 79056 (KFDA-TV Ch. 10 Amarillo)—100-w, lat. 36° 22' 24", long. 100° 16' 00".

Bovina—K35CG, KCIT Acquisition Corp. Inc., Box 36, San Jose, CA 95109 (KCIT Ch. 14 Amarillo)—100-w, lat. 34° 35' 13", long. 102° 52' 04".

Bovina & Frona—K57CW, Marsh Media Inc., One Broadcast Center, Amarillo, TX 79101 (KVII-TV Ch. 7 Amarillo)—100-w, lat. 34° 35' 13", long. 102° 52' 04".

Bovina & rural area—K63CA, Panhandle Telecasting Co. Joint Venture, Box 1400, Amarillo, TX 79189-1400 (KFDA-TV Ch. 10 Amarillo)—100-w, lat. 34° 35' 16", long. 102° 52' 08".

Brady & Rochelle rural area—K02GM, Central Texas Electronics Inc., 1105 S. Bridge St., Brady, TX 76825 (KVUE-TV Ch. 24 Austin)—5-w, lat. 31° 05' 43", long. 99° 22' 50".

Brady & Rochelle rural area—K04GI, Central Texas Electronics Inc., 1105 S. Bridge St., Brady, TX 76825 (KLST Ch. 8 San Angelo)—5-w, lat. 31° 05' 43", long. 99° 22' 50".

Brady & Rochelle rural area—K05EF, Central Texas Electronics Inc., 1105 S. Bridge St., Brady, TX 76825 (KRBC-TV Ch. 9 Abilene)—5-w, lat. 31° 05' 43", long. 99° 22' 50".

***Brownfield**—K19DK, Prime Time Christian Bcstg. Inc., Box 967, Roswell, NM 88202—100-w, lat. 33° 09' 18", long. 102° 16' 51". Note: Licensed as LPTV.

Bryan & College Station—K63DL, Channel 6 Inc., Box 6103, 17 S. 3rd St., Temple, TX 79503-6103 (KCEN-TV Ch. 6 Temple-Waco)—100-w, lat. 30° 38' 43", long. 96° 21' 26".

***Camp Verde**—K55CZ, Television Enterprises Inc., Box 3508, San Angelo, TX 76902 (KMOL-TV Ch. 4 San Antonio)—20-w, lat. 29° 50' 15", long. 99° 07' 19".

***Camp Verde**—K57CJ, Television Enterprises Inc., Box 3508, San Angelo, TX 76902 (KENS-TV Ch. 5 San Antonio)—20-w, lat. 29° 50' 15", long. 99° 07' 19".

***Camp Verde**—K59CJ, Television Enterprises Inc., Box 3508, San Angelo, TX 76902 (KSAT-TV Ch. 12 San Antonio)—20-w, lat. 29° 50' 15", long. 99° 07' 19".

Camp Wood—K77CN, Rocksprings-Canyon TV Co. Inc., Box 128, Rocksprings, TX 78880 (KMOL-TV Ch. 4 San Antonio)—100-w, lat. 29° 43' 45", long. 99° 58' 00".

Camp Wood—K79CD, Rocksprings-Canyon TV Co. Inc., Box 128, Rocksprings, TX 78880 (KENS-TV Ch. 5 San Antonio)—100-w, lat. 29° 43' 45", long. 99° 58' 00".

Camp Wood—K81BN, Rocksprings-Canyon TV Co. Inc., Box 128, Rocksprings, TX 78880 (KSAT-TV Ch. 12 San Antonio)—100-w, lat. 29° 43' 45", long. 99° 58' 00".

Canadian—K31CD, KCIT Inc., Box 36, San Jose, CA 95109 (KCIT Ch. 14 Amarillo)—lat. 36° 04' 06", long. 100° 21' 01". Note: Licensed as LPTV.

Canadian, Higgins & Lipscomb, TX & Arnett, OK—K298R, C L & O Translator System Inc., Box 87, Lipscomb, TX (KAMR-TV Ch. 4 Amarillo)—100-w, lat. 36° 04' 06", long. 100° 21' 01".

Canadian, Higgins & Lipscomb, TX & Arnett, OK—K33CQ, C L & O Translator System Inc., Box 87, Lipscomb, TX (KFDA-TV Ch. 10 Amarillo)—100-w, lat. 36° 04' 06", long. 100° 21' 01".

Canadian, Higgins & Lipscomb, TX & Arnett, OK—K35CE, C L & O Translator System Inc., Box 87, Lipscomb, TX (KVII-TV Ch. 7 Amarillo)—100-w, lat. 36° 04' 06", long. 100° 21' 01".

Carey, Cee Vee, Childress, Kirkland & Tell—K46CN, Red River Valley Translator TV Assn., Box 225, Childress, TX 79201 (KAMR-TV Ch. 4 Amarillo)—20-w, lat. 34° 25' 57", long. 100° 13' 47".

Carey, Cee Vee, Childress, Kirkland & Tell—K48DD, Red River Valley Translator TV Assn., Box 225, Childress, TX 79201 (KVII-TV Ch. 7 Amarillo)—20-w, lat. 34° 25' 57", long. 100° 13' 47".

Cee Vee—See K46CN, Carey.

Cee Vee—See K48DD, Carey.

Cherry Springs, Doss & Royal Valley—K79CF, Fort Mason TV Improvement Co. Inc., Box 2, San Saba, TX 76877 (KENS-TV Ch. 5 San Antonio)—10-w, lat. 30° 24' 00", long. 98° 58' 23".

Cherry Springs, Doss & Royal Valley—K81BQ, Fort Mason TV Improvement Co. Inc., Box 2, San Saba, TX 76877 (KMOL-TV Ch. 4 San Antonio)—10-w, lat. 30° 24' 00", long. 98° 58' 23".

Cherry Springs, Doss & Royal Valley—K83BE, Fort Mason TV Improvement Co. Inc., Box 2, San Saba, TX 76877 (KSAT-TV Ch. 12 San Antonio)—10-w, lat. 30° 24' 00", long. 98° 58' 23".

Childress—K23DE, Red River Valley Translator TV Assn., Box 225, Childress, TX 79201 (KCIT Ch. 14 Amarillo)—100-w, lat. 34° 25' 57", long. 100° 13' 47".

- Childress**—K25CQ, Red River Valley Translator TV Assn., Box 225, Childress, TX 79201 (KFDA-TV Ch. 10 Amarillo)—20-w, lat. 34° 25' 57", long. 100° 13' 47".
- Childress**—See K46CN, Carey.
- Childress**—See K48DD, Carey.
- Childress**—K50CQ, Red River Valley Translator TV Assn., Box 225, Childress, TX 79201 (KJTV Ch. 34 Lubbock)—lat. 34° 25' 57", long. 100° 13' 47".
- Childress**—K52DF, Red River Valley Translator TV Assn., Box 225, Childress, TX 79201 (KJTV Ch. 34 Lubbock)—lat. 34° 25' 57", long. 100° 13' 47".
- Chillicothe**—See K61BY, Goodlett.
- Chillicothe**—See K63BE, Goodlett.
- Chillicothe**—See K67B0, Goodlett.
- Clarendon**—K45DM, Donley County UHF TV Inc., Box 397, Memphis, TX 79245 (KCIT Ch. 14 Amarillo)—100-w, lat. 34° 53' 03", long. 100° 55' 50".
- Clarendon**—K47BQ, Donley County UHF TV Inc., Box 397, Memphis, TX 79245 (KAMR-TV Ch. 4 Amarillo)—20-w, lat. 34° 54' 03", long. 100° 55' 50".
- Clarendon**—K49AQ, Donley County UHF TV Inc., Box 397, Memphis, TX 79245 (KVIL-TV Ch. 7 Amarillo)—20-w, lat. 34° 54' 03", long. 100° 55' 50".
- Clarendon**—K51CB, Donley County UHF TV Inc., Box 397, Memphis, TX 79245 (KFDA-TV Ch. 10 Amarillo)—100-w, lat. 34° 54' 03", long. 100° 55' 50".
- College Station**—K47ED, Trinity Bcstg. Network Inc., Box C-11949, Santa Ana, CA 92711. Lat. 30° 39' 02", long. 96° 20' 57".
- College Station**—See K63DL, Bryan.
- Corpus Christi**—K07UD, TV 50 Inc., 4814-A Cain Rd., Corpus Christi, TX 78411 (K50AO Ch. 50 Corpus Christi)—10-w, lat. 27° 47' 97", long. 97° 23' 48". Note: Licensed as LPTV.
- *Crockett Heights**—K05GS, I & M Communications, Box 621, Ozona, TX 76943 (KTXS-TV Ch. 12 Sweetwater-Abilene)—1-w, lat. 30° 42' 26", long. 101° 06' 57".
- Crockett Heights**—K06JL, I & M Communications, Box 621, Ozona, TX 76943 (KLST Ch. 8 San Angelo)—1-w, lat. 30° 42' 26", long. 101° 06' 57".
- Crockett Heights**—K10KS, I & M Communications, Box 621, Ozona, TX 76943 (KACB-TV Ch. 3 San Angelo)—1-w, lat. 30° 42' 26", long. 101° 06' 57".
- Darrouzett**—See K45AU, Follett.
- Darrouzett**—See K51BC, Follett.
- Darrouzett**—See K76BD, Booker.
- Dell City**—K02FU, Hudspeth County Farm Bureau, Box 194, Dell City, TX 79837 (KVIA-TV Ch. 7 El Paso)—10-w, lat. 31° 49' 53", long. 104° 48' 25".
- Dell City**—K05EP, Hudspeth County Farm Bureau, Box 194, Dell City, TX 79837 (KTSM-TV Ch. 9 El Paso)—10-w, lat. 31° 49' 53", long. 104° 48' 25".
- Dell City**—K11IP, Hudspeth County Farm Bureau, Box 194, Dell City, TX 79837 (KDBC-TV Ch. 4 El Paso)—10-w, lat. 31° 49' 53", long. 104° 48' 25".
- Dodson**—See K298H, Wellington.
- Dodson**—See K31BZ, Wellington.
- Dodson**—See K33CF, Wellington.
- Doss**—See K79CF, Cherry Springs.
- Doss**—See K81BQ, Cherry Springs.
- Doss**—See K83BE, Cherry Springs.
- Elephant Mountain**—See K04HY, Big Bend.
- Elephant Mountain**—See K11HD, Big Bend.
- Elephant Mountain**—See K13NG, Big Bend.
- Estelline**—See K38AP, Memphis.
- Estelline**—See K40AL, Memphis.
- Estelline**—See K42AL, Memphis.
- Estelline**—See K44AK, Memphis.
- Fairfield**—K41AK, Navarro College, 3200 W. 7th Ave., Corsicana, TX 75110 (K29AD Ch. 29 Corsicana; K30DG Ch. 30 Corsicana)—100-w, lat. 31° 41' 52", long. 96° 09' 44". Note: Licensed as LPTV.
- Farewell**—See K43BU, Clovis, NM.
- Follett**—K49BB, C.L. & O Translator System Inc., Box 87, Lipscomb, TX 79056 (KAMR-TV Ch. 4 Amarillo)—lat. 36° 22' 24", long. 100° 16' 00".
- Follett**—K53EE, C.L. & O Translator System Inc., Box 87, Lipscomb, TX 79056 (KCIT Ch. 14 Amarillo)—100-w, lat. 36° 22' 24", long. 100° 16' 00".
- Follett**—See K76B0, Booker.
- Follett, Booker & Darrouzett, TX & Shattuck, OK**—K45AU, C.L. & O Translator System Inc., Box 87, Lipscomb, TX 79056 (KVIL-TV Ch. 7 Amarillo)—100-w, lat. 36° 22' 24", long. 100° 16' 00".
- Follett, Booker & Darrouzett, TX & Shattuck, OK**—K51BC, C.L. & O Translator System Inc., Box 87, Lipscomb, TX 79056 (KFDA-TV Ch. 10 Amarillo)—100-w, lat. 36° 22' 24", long. 100° 16' 00".
- Fort Stockton**—K12FM, Davis-Goldfarb Co., Suite 2800, 2121 Ave. of the Stars, Los Angeles, CA 90067 (KMID Ch. 2 Midland & Odessa)—10-w, lat. 30° 52' 15", long. 102° 51' 09". Requests CP for change to lat. 30° 52' 51", long. 102° 51' 09". BPTTV-890310XT.
- Friona**—See K57CW, Bovina.
- Garita**—See K06JB, Conchas Dam, NM.
- Garita**—See K09IA, Conchas Dam, NM.
- Garita**—See K11JD, Conchas Dam, NM.
- Goodlett, Acme, Chillicothe & Quanah**—K63BE, Copper Breaks TV Translator System, Box 397, 1905 Palo Duro Dr., Memphis, TX 79245 (KAMR-TV Ch. 4 Amarillo)—20-w, lat. 34° 12' 41", long. 99° 44' 05".
- Goodlett, Acme, Chillicothe & Quanah**—K67B0, Copper Breaks TV Translator System, Box 397, 1905 Palo Duro Dr., Memphis, TX 79245 (KVIL-TV Ch. 7 Amarillo)—100-w, lat. 34° 13' 35", long. 99° 44' 35".
- Goodlett, Acme, Quanah & Chillicothe**—K61BY, Copper Breaks TV Translator System, Box 397, 1905 Palo Duro Dr., Memphis, TX 79245 (KJTL Ch. 18 Wichita Falls)—20-w, lat. 34° 12' 41", long. 99° 45' 05".
- Gruver**—K38BU, Hansford County TV Translator System, Riley Bros. Radio & TV, Box 827, 308 Main St., Gruver, TX 79040 (KAMR-TV Ch. 4 Amarillo)—20-w, lat. 36° 15' 00", long. 101° 22' 40".
- Gruver**—K40DD, Hansford County TV Translator System, Riley Bros. Radio & TV, Box 827, 308 Main St., Gruver, TX 79040 (KCIT Ch. 14 Amarillo)—100-w, lat. 36° 15' 00", long. 101° 22' 40".
- Gruver**—K42CF, Hansford County TV Translator System, Riley Bros. Radio & TV, Box 827, 308 Main St., Gruver, TX 79040 (KVIL-TV Ch. 7 Amarillo)—20-w, lat. 36° 15' 00", long. 101° 22' 40".
- Gruver**—K44CC, Hansford County TV Translator System, Riley Bros. Radio & TV, Box 827, 308 Main St., Gruver, TX 79040 (KFDA-TV Ch. 10 Amarillo)—20-w, lat. 36° 15' 00", long. 101° 22' 40".
- Higgins**—See K298R, Canadian.
- Higgins**—See K33CQ, Canadian.
- Higgins**—See K35CE, Canadian.
- Houston**—K33DB, Dupont Investment Group 85 Ltd., 2061 Business Center Dr., Irvine, CA 92715 (KTFH Ch. 49 Conroe)—1000-w, lat. 29° 34' 34", long. 95° 30' 36". Note: Licensed as LPTV.
- Houston**—K56DP, Translator TV Inc., Platte Valley Farm Supply Co., 1160 Woodstock Dr., Estes Park, CO (KTBN-TV Ch. 40 Santa Ana-Los Angeles, CA)—100-w, lat. 29° 35' 48", long. 95° 32' 36".
- Hunt**—See K76CR, Mountain Home.
- Hunt**—See K79BT, Mountain Home.
- Hunt**—See K82BK, Mountain Home.
- Ingram**—See K76CR, Mountain Home.
- Ingram**—See K79BT, Mountain Home.
- Ingram**—See K82BK, Mountain Home.
- Junction**—K69AI, Sierra Television Systems, Box 468, Hunt, TX 78024 (KSAT-TV Ch. 12 San Antonio)—20-w, lat. 30° 28' 32", long. 99° 45' 05".
- Junction**—K71CI, Sierra Television Systems, Box 468, Hunt, TX 78024 (KMOL-TV Ch. 4 San Antonio)—20-w, lat. 30° 28' 32", long. 99° 45' 05".
- Junction**—K73CH, Sierra Television Systems, Box 468, Hunt, TX 78024 (KENS-TV Ch. 5 San Antonio)—20-w, lat. 30° 28' 32", long. 99° 45' 05".
- *Kerrville**—K54DN, River City License Partnership. Lat. 30° 06' 18", long. 99° 04' 34".
- Kimble County (western portion)**—K618C, Family TV Inc., Box 841, Benicia, CA 94510 (KENS-TV Ch. 5 San Antonio)—100-w, lat. 30° 29' 20", long. 99° 48' 10".
- Kimble County (western portion)**—K63BC, Family TV Inc., Box 841, Benicia, CA 94510 (KMOL-TV Ch. 4 San Antonio)—100-w, lat. 30° 29' 20", long. 99° 48' 10".
- Kimble County (western portion)**—K65BE, Family TV Inc., Box 841, Benicia, CA 94510 (KSAT-TV Ch. 12 San Antonio)—100-w, lat. 30° 29' 20", long. 99° 48' 10".
- Kingsville**—K13WE, Keith L. Lowery, 5202 Gladehill Dr., Kingwood, TX 77345 (K66EB Ch. 66 Corpus Christi)—20-w, lat. 27° 25' 17", long. 97° 46' 01". Holds CP for change to lat. 27° 25' 47", long. 97° 51' 40".
- Kirkland**—See K46CN, Carey.
- Kirkland**—See K48DD, Carey.
- Knippa**—See K61FM, Uvalde.
- Knippa**—See K72BN, Uvalde.
- *Kress**—K20DS, KCIT Acquisition Co. Inc., 3800 Call Field, Wichita Falls, TX 76308 (KCIT Ch. 14 Amarillo)—1000-w, lat. 34° 23' 27", long. 101° 38' 37".
- Kress**—K25CP, Cannon Communications Inc., Box 751, Amarillo, TX 79189 (KAMR-TV Ch. 4 Amarillo)—1000-w, lat. 34° 23' 27", long. 101° 38' 37".
- Kress**—K41CA, KFDA-TV Inc., Box 1400, Amarillo, TX 79189 (KFDA-TV Ch. 10 Amarillo)—1000-w, lat. 34° 23' 27", long. 101° 38' 37".
- Kress-Plainview**—K36CC, Marsh Media Inc., One Broadcast Center, Amarillo, TX 79101 (KVIL-TV Ch. 7 Amarillo)—1000-w, lat. 34° 23' 27", long. 101° 38' 37".
- *La Mesa**—K47EB, Prime Time Christian Bcstg., Box 967, Roswell, NM 88201 (KMLM Ch. 42 Odessa)—100-w, lat. 32° 40' 31", long. 101° 58' 56".
- Lakeview**—See K38AP, Memphis.
- Lakeview**—See K40AL, Memphis.
- Lakeview**—See K42AL, Memphis.
- Lakeview**—See K44AK, Memphis.
- Leakey & rural area**—K70FD, Rocksprings-Canyon TV Co. Inc., Box 128, Rocksprings, TX 78880 (KMOL-TV Ch. 4 San Antonio)—100-w, lat. 29° 47' 00", long. 99° 45' 00".
- Leakey & rural area**—K72DN, Rocksprings-Canyon TV Co. Inc., Box 128, Rocksprings, TX 78880 (KENS-TV Ch. 5 San Antonio)—100-w, lat. 29° 47' 00", long. 99° 45' 00".
- Leakey & rural area**—K74DP, Rocksprings-Canyon TV Co. Inc., Box 128, Rocksprings, TX 78880 (KSAT-TV Ch. 12 San Antonio)—100-w, lat. 29° 47' 00", long. 99° 45' 00".
- *Levelland & Sundown**—K45DO, Prime Time Christian Bcstg., 2110 S. Main, Roswell, NM 88201 (KMLM Ch. 42 Odessa)—100-w, lat. 33° 27' 58", long. 102° 29' 45".

Translators—Texas

Lipscomb—See K298R, Canadian.

Lipscomb—See K33CQ, Canadian.

Lipscomb—See K35CE, Canadian.

***Littlefield**—K24DW, Prime Time Christian Bcstg. Inc., Box 967, Roswell, NM 88202 (KRPV Ch. 27 Roswell, NM)—100-w, lat. 33° 55' 49", long. 102° 13' 38".

Longfellow—K11JL, Longfellow TV Club, Box 726, Sanderson, TX 79848 (KOSA-TV Ch. 7 Odessa)—1-w, lat. 30° 11' 39", long. 102° 48' 51".

Marathon—K13JJ, Marathon Motel, Box 198, Marathon, TX (KMD-TV Ch. 2 Midland & Odessa)—1-w, lat. 30° 22' 30", long. 103° 08' 00".

Marfa—K06FO, Marfa TV Cable Co., Box 745, Marfa, TX 79843 (KTSM-TV Ch. 9 El Paso)—1-w, lat. 30° 19' 30", long. 104° 35' 24".

Marfa—K11W, Marfa TV Cable Co., Box 745, Marfa, TX 79843 (KOSA-TV Ch. 7 Odessa)—1-w, lat. 30° 31' 00", long. 103° 52' 30".

Marfa—K81AJ, Honor System TV Assn. Inc., Box 690, Alpine, TX 79831—lat. 30° 26' 30", long. 104° 40' 24".

Mason—K70FK, Post Cablevision of Texas L.P., 1776 S. Jackson St., Denver, CO 80210 (KSAT-TV Ch. 12 San Antonio)—100-w, lat. 30° 50' 21", long. 99° 16' 30".

Mason—K72DW, Post Cablevision of Texas L.P., 1776 S. Jackson St., Denver, CO 80210 (KTBC-TV Ch. 7 Austin)—100-w, lat. 30° 50' 21", long. 99° 16' 30".

Mason—K74CX, Post Cablevision of Texas L.P., 1776 S. Jackson St., Denver, CO 80210 (KXAN-TV Ch. 36 Austin)—100-w, lat. 30° 50' 21", long. 99° 16' 30".

***Matador**—K66EN, Ramar Communications Inc., 9800 University Ave., Lubbock, TX 79423 (KAMC Ch. 28 Lubbock)—20-w, lat. 33° 58' 49", long. 100° 54' 49".

Matador—K80BD, Ramar Communications Inc., Box 3757, Lubbock, TX 79452—lat. 33° 59' 00", long. 100° 54' 25".

Matador & Roaring Springs—K64CK, Ramar Communications Inc., Box 3757, Lubbock, TX 79452 (KJTV Ch. 34 Lubbock)—20-w, lat. 33° 59' 00", long. 100° 54' 25". Holds CP for change to lat. 33° 58' 49", long. 100° 54' 59". BMPTT-930520JE.

Matador & Roaring Springs—K78AZ, Ray Moran, Box 3757, Lubbock, TX 79452 (KCBD-TV Ch. 11 Lubbock)—20-w, lat. 33° 59' 00", long. 100° 54' 25".

Matador & Roaring Springs—K83AQ, Ray Moran, Box 3757, Lubbock, TX 79452 (KLBK-TV Ch. 13 Lubbock)—20-w, lat. 33° 59' 00", long. 100° 54' 25".

Memphis, Estelline & Lakeview—K38AP, Cap Rock Translator System Inc., Box 63, Memphis, TX 79245 (KAMR-TV Ch. 4 Amarillo)—10-w, lat. 34° 48' 35", long. 100° 36' 38".

Memphis, Estelline & Lakeview—K40AL, Cap Rock Translator System Inc., Box 63, Memphis, TX 79245 (KVII-TV Ch. 7 Amarillo)—10-w, lat. 34° 48' 35", long. 100° 36' 38".

Memphis, Estelline & Lakeview—K42AL, Cap Rock Translator System Inc., Box 63, Memphis, TX 79245 (KFDA-TV Ch. 10 Amarillo)—100-w, lat. 34° 48' 35", long. 100° 36' 38".

Memphis, Lakeview & Estelline—K44AK, Cruze Electronics, Box 397, Memphis, TX 79245 (KJTV Ch. 34 Lubbock KWET Ch. 12 Cheyenne, OK)—10-w, lat. 34° 48' 35", long. 100° 36' 38". Note: Licensed as LPTV.

Miami—K55CQ, Miami Translator System Inc., Box 68, Miami, TX 79059 (KETA Ch. 13 Oklahoma City, OK)—100-w, lat. 35° 42' 07", long. 100° 38' 30".

Miami—K72BD, Miami Translator System Inc., Box 68, Miami, TX 79059 (KAMR-TV Ch. 4 Amarillo)—10-w, lat. 35° 42' 07", long. 100° 38' 30".

Miami—K78AP, Miami Translator System Inc., Box 68, Miami, TX 79059 (KVII-TV Ch. 7 Amarillo)—10-w, lat. 35° 42' 07", long. 100° 38' 30".

Miami—K82AK, Miami Translator System Inc., Box 68, Miami, TX 79059 (KFDA-TV Ch. 10 Amarillo)—10-w, lat. 35° 42' 07", long. 100° 38' 30".

Monahans—K28DY, Prime Time Christian Bcstg. Inc., Box 967, Roswell, NM 88201 (KMLM Ch. 42 Odessa)—1000-w, lat. 31° 57' 55", long. 102° 46' 10". Note: Licensed as LPTV.

Mountain Home, Hunt & Ingram—K76CR, Sierra Television Systems, Box 468, Hunt, TX 78024 (KMOL-TV Ch. 4 San Antonio)—100-w, lat. 30° 08' 39", long. 99° 32' 40".

Mountain Home, Hunt & Ingram—K79BT, Sierra Television Systems, Box 468, Hunt, TX 78024 (KENS-TV Ch. 5 San Antonio)—100-w, lat. 30° 08' 39", long. 99° 32' 40".

Mountain Home, Hunt & Ingram—K82BK, TV Translator Corp., 618 Main St., Junction, TX 76849 (KSAT-TV Ch. 12 San Antonio)—100-w, lat. 30° 08' 39", long. 99° 32' 40".

Mullin—K63AY, Pompey Mountain Bcstg. Inc., Box 71, Mullin, TX 76864 (KTXS-TV Ch. 12 Sweetwater-Abilene)—100-w, lat. 31° 37' 17", long. 98° 38' 31".

Mullin—K65BC, Pompey Mountain Bcstg. Inc., Box 71, Mullin, TX 76864 (KRBC-TV Ch. 9 Abilene)—100-w, lat. 31° 37' 17", long. 98° 38' 31".

Mullin—K67BL, Pompey Mountain Bcstg. Inc., Box 71, Mullin, TX 76864 (KTVT Ch. 11 Fort Worth-Dallas)—100-w, lat. 31° 37' 17", long. 98° 38' 31".

Mullin—K69BS, Pompey Mountain Bcstg. Inc., Box 71, Mullin, TX 76864 (KTBC-TV Ch. 7 Austin)—100-w, lat. 31° 37' 17", long. 98° 38' 31".

***New Mobestie**—K45DY, Wheeler County Translator Systems Inc., Box 737, Wheeler, TX 79096—100-w, lat. 35° 35' 52", long. 100° 29' 48".

Ozona—K09PA, Crockett Translators Inc., Box 576, Ozona, TX 76943 (KACB-TV Ch. 3 San Angelo)—10-w, lat. 30° 37' 25", long. 101° 11' 15".

Ozona—K11PF, Crockett Translators Inc., Box 576, Ozona, TX 76943 (WFAA-TV Ch.

8 Dallas)—10-w, lat. 30° 37' 25", long. 101° 11' 15".

Ozona—K13QN, Crockett Translators Inc., Box 576, Ozona, TX 76943 (KLST Ch. 8 San Angelo)—10-w, lat. 30° 37' 25", long. 101° 11' 15".

Pampa—K06DF, Bass Bcstg. Inc., Box 1400, Amarillo, TX 79105—lat. 35° 31' 04", long. 101° 00' 24".

Paris—K02EQ, KGI Bcstrs. Inc., Box 2636, Waco, TX 76702 (JGII Ch. 12 Sherman, TX-Ardmore, OK)—10-w, lat. 33° 38' 55", long. 95° 36' 16".

Paris—K08KK, William E. Rutledge, Trustee, 2400 First National Tower, Tulsa, OK 74103 (KTEN Ch. 10 Ada-Ardmore, OK)—10-w, lat. 33° 40' 30", long. 95° 33' 20". Note: Licensed as LPTV.

***Pecos**—K64EC, Prime Time Christian Bcstg. Inc., 2110 S. Main, Roswell, NM 88201 (KMLM Ch. 42 Odessa)—20-w, lat. 31° 29' 57", long. 103° 19' 50". Note: Licensed as LPTV.

Perryton—K58EA, C L & O Translator System Inc., Box 87, Lipscomb, TX 79056 (KCIT Ch. 14 Amarillo)—100-w, lat. 36° 07' 04", long. 100° 48' 07".

Perryton—K62DD, C L & O Translator System Inc., Box 87, Lipscomb, TX 79056 (KWET Ch. 12 Cheyenne, OK)—100-w, lat. 36° 07' 04", long. 100° 48' 07".

Perryton & Booker—K64AC, C L & O Translator System Inc., Box 87, Lipscomb, TX 79056 (KFDA-TV Ch. 10 Amarillo)—20-w, lat. 36° 06' 26", long. 100° 47' 32".

Perryton & Booker—K66AB, C L & O Translator System Inc., Box 87, Lipscomb, TX 79056 (KAMR-TV Ch. 4 Amarillo)—20-w, lat. 36° 06' 26", long. 100° 47' 32".

Perryton & Booker—K68AD, C L & O Translator System Inc., Box 87, Lipscomb, TX 79056 (KVII-TV Ch. 7 Amarillo)—20-w, lat. 36° 06' 26", long. 100° 47' 32".

Plainview—See K36CC, Kress.

Plainview—K44DA, Ray Moran, Box 3757, Lubbock, TX 79452—100-w, lat. 34° 13' 05", long. 101° 42' 02".

Quanah—K60DM, Copper Breaks TV Translator System, Box 397, 1905 Palo Duro Dr., Memphis, TX 79245 (KFDA-TV Ch. 10 Amarillo)—100-w, lat. 40° 07' 05", long. 118° 43' 38".

Quanah—See K61BY, Goodlett.

Quanah—See K63BE, Goodlett.

Quanah—See K67BO, Goodlett.

Quanah—K69EP, Copper Breaks TV Translator System, Box 397, 1905 Palo Duro Dr., Memphis, TX 79245 (KFDA-TV Ch. 10 Amarillo)—lat. 34° 12' 41", long. 99° 44' 05".

Quitaque—See K54AW, Turkey.

Quitaque—See K56DM, Turkey.

Quitaque—See K58DF, Turkey.

Quitaque—See K60BW, Turkey.

Roaring Springs—See K64CK, Matador.

Roaring Springs—See K78AZ, Matador.

Roaring Springs—See K83AQ, Matador.

Rochelle—See K02GM, Brady.

Rochelle—See K04GI, Brady.

Rochelle—See K05EF, Brady.

Roosevelt—K08IB, Family TV Inc., Box 841, Benicia, CA 94510 (KMOL-TV Ch. 4 San Antonio)—10-w, lat. 30° 29' 04", long. 100° 03' 38".

Roosevelt—K10JA, Family TV Inc., Box 841, Benicia, CA 94510 (KENS-TV Ch. 5 San Antonio)—10-w, lat. 30° 29' 04", long. 100° 03' 38".

Roosevelt—K12JK, Family TV Inc., Box 841, Benicia, CA 94510 (KSAT-TV Ch. 12 San Antonio)—10-w, lat. 30° 29' 04", long. 100° 03' 38".

Royal Valley—See K79CF, Cherry Springs.

Royal Valley—See K81BQ, Cherry Springs.

Royal Valley—See K83BE, Cherry Springs.

San Angelo—K19DF, Victory Communications Inc., 2040 Hawley Dr., Vista, CA 92084 (KTBN-TV Ch. 40 Santa Ana-Los Angeles, CA)—1000-w, lat. 31° 35' 21", long. 100° 31' 00".

San Angelo—K55AA, Abilene-Sweetwater Bcstg., Box 2997, Abilene, TX 79604 (KTXS-TV Ch. 12 Sweetwater-Abilene)—100-w, lat. 31° 29' 05", long. 100° 27' 26".

***San Antonio**—K27EA, Inspiration TV of Southern Oregon, Box 6293, Bend, OR 97702 (KTBN-TV Ch. 40 Santa Ana-Los Angeles, CA)—1000-w, lat. 29° 49' 40", long. 98° 07' 03".

San Marcos—K40CT, KXAN Inc., 908 Martin Luther King Blvd., Austin, TX 78701 (KXAN-TV Ch. 36 Austin)—1000-w, lat. 29° 53' 30", long. 97° 57' 03". Note: Licensed as LPTV.

San Saba—K74BS, Post Cablevision of Texas L.P., 1776 S. Jackson St., Denver, CO 80210 (KWTX-TV Ch. 10 Waco)—10-w, lat. 31° 11' 09", long. 98° 39' 12".

San Saba—K77AF, Post Cablevision of Texas L.P., 1776 S. Jackson St., Denver, CO 80210 (KTBC-TV Ch. 7 Austin)—10-w, lat. 31° 11' 09", long. 98° 39' 12".

San Saba—K80AJ, Post Cablevision of Texas L.P., 1776 S. Jackson St., Denver, CO 80210 (KCEV-TV Ch. 6 Temple-Waco)—10-w, lat. 31° 11' 09", long. 98° 39' 12".

Seminole—K66DB, Ramar Communications Inc., Box 3757, Lubbock, TX 79452 (KJTV Ch. 34 Lubbock)—1000-w, lat. 32° 43' 29", long. 102° 38' 00".

Snyder—K07TZ, Ramar Communications Inc., Box 3757, Lubbock, TX 79452 (KJTV Ch. 34 Lubbock)—20-w, lat. 32° 46' 52", long. 100° 53' 52".

***Snyder**—K26DW, Prime Time Christian Bcstg. Inc., 2110 S. Main, Roswell, NM 88201 (KMLM Ch. 42 Odessa)—100-w, lat. 32° 46' 52", long. 100° 53' 52". Note: Licensed as LPTV.

- Snyder**—K67EP, Banam Bcstg. Inc., 11th Floor, 333 S. Hope St., Los Angeles, CA 90071 (KCBQ-TV Ch. 11 Lubbock)—20-w, lat. 32° 46' 52", long. 100° 53' 52".
- Snyder**—K69FQ, Ramar Communications Inc., Box 3757, Lubbock, TX 79452 (KJTV Ch. 34 Lubbock)—20-w, lat. 32° 46' 52", long. 100° 53' 52".
- Snyder**—K798B, Ramar Communications Inc., Box 3757, Lubbock, TX 79452 (KJTV Ch. 34 Lubbock)—lat. 32° 46' 52", long. 100° 53' 52".
- Sundown**—See K45DO, Loveland.
- Tell**—See K46CN, Carey.
- Tell**—See K48DD, Carey.
- *Temple**—K53EN, National Minority TV Inc., Box C-11951, Santa Ana, CA 92711 (KTBN-TV Ch. 40 Santa Ana-Los Angeles, CA)—1000-w, lat. 31° 03' 56", long. 97° 23' 87". Requests modification of CP for change to lat. 31° 08' 08", long. 97° 18' 24".
- *Texarkana**—K30EA, Sonlight Bcstg. Systems Inc., 120 Zeigler Circle E, Mobile, AL 36608—1000-w, lat. 33° 25' 48", long. 94° 05' 08".
- Texline**—K02AA, Texline Lions Club, Texline, TX 79087 (KFDA-TV Ch. 10 Amarillo)—1-w, lat. 36° 22' 31", long. 103° 01' 28".
- Turkey & Quitaque**—K54AW, Ramar Communications Inc., Box 3757, Lubbock, TX 79452 (KAMR-TV Ch. 4 Amarillo)—10-w, lat. 34° 23' 33", long. 101° 07' 30".
- Turkey & Quitaque**—K56DM, Ramar Communications Inc., Box 3757, Lubbock, TX 79452 (KVII-TV Ch. 7 Amarillo)—10-w, lat. 34° 23' 33", long. 101° 07' 30".
- Turkey & Quitaque**—K58DF, Ramar Communications Inc., Box 3757, Lubbock, TX 79452 (KFDA-TV Ch. 10 Amarillo)—20-w, lat. 34° 23' 33", long. 101° 07' 30".
- Turkey & Quitaque**—K60BW, Ramar Communications Inc., Box 3757, Lubbock, TX 79452 (KJTV Ch. 34 Lubbock)—10-w, lat. 34° 23' 33", long. 101° 07' 30". Note: Licensed as LPTV.
- Uvalde**—K69FC, Tom Winkle Radio/TV Service, 125 N. High St., Uvalde, TX 78801 (KLRN-TV Ch. 9 San Antonio)—100-w, lat. 29° 15' 38", long. 99° 44' 46".
- Uvalde & Knippa**—K61FM, Tom Winkle Radio/TV Service, 125 N. High St., Uvalde, TX 78801 (KSAT-TV Ch. 12 San Antonio)—20-w, lat. 29° 15' 38", long. 99° 44' 47".
- Uvalde & Knippa**—K72BN, Tom Winkle Radio/TV Service, 125 N. High St., Uvalde, TX 78801 (KMOL-TV Ch. 4 San Antonio)—20-w, lat. 29° 15' 38", long. 99° 44' 47".
- *Uvalde rural area**—K59EY, Tom Winkle Radio/TV Service, 125 N. High St., Uvalde, TX 78801 (KLRN-TV Ch. 9 San Antonio)—100-w, lat. 29° 15' 38", long. 99° 44' 46".
- Victoria**—K43DV, Trinity Bcstg. Network, Box C-11949, Santa Ana, CA 92711—1000-w, lat. 28° 49' 00", long. 97° 03' 57".
- Victoria**—K55CP, Community Television of Victoria, 9625 Cattlett, La Porte, TX 77571 (KWEX-TV Ch. 41 San Antonio)—1000-w, lat. 28° 46' 42", long. 96° 58' 08". Note: Licensed as LPTV.
- Waco**—K34AB, Central Texas College, Hwy. 190 W, Killeen, TX 76541—100-w, lat. 31° 30' 31", long. 97° 10' 03".
- Wellington**—K27BZ, KCIT Inc., Box 36, San Jose, CA 95109 (KCIT Ch. 14 Amarillo)—lat. 34° 46' 14", long. 100° 11' 28". Note: Licensed as LPTV.
- Wellington & Dodson**—K29BH, Greenbelt TV Translator System Inc., Box 272, Wellington, TX 79095 (KAMR-TV Ch. 4 Amarillo)—20-w, lat. 34° 46' 14", long. 100° 11' 28".
- Wellington & Dodson**—K31BZ, Greenbelt TV Translator System Inc., Box 272, Wellington, TX 79095 (KVII-TV Ch. 7 Amarillo)—20-w, lat. 34° 46' 14", long. 100° 11' 28".
- Wellington & Dodson**—K33CF, Greenbelt TV Translator System Inc., Box 272, Wellington, TX 79095 (KFDA-TV Ch. 10 Amarillo)—10-w, lat. 34° 46' 14", long. 100° 11' 28".
- Wheeler County**—K39AN, Wheeler County Translator System Inc., Box 7, Canadian, TX 79014 (KFDA-TV Ch. 10 Amarillo)—100-w, lat. 35° 35' 52", long. 100° 29' 48".
- Wheeler County**—K41BW, Wheeler County Translator System Inc., Box 7, Canadian, TX 79014 (KAMR-TV Ch. 4 Amarillo)—100-w, lat. 35° 35' 52", long. 100° 29' 48".
- Wheeler County**—K43ED, Wheeler County Translator System Inc., Box 7, Canadian, TX 79014 (KFDA-TV Ch. 10 Amarillo)—100-w, lat. 35° 35' 52", long. 100° 29' 48".
- Wichita Falls**—K24AD, Wichita Falls Educational Translator Inc., Box 2130, Wichita Falls, TX 76307 (KERA-TV Ch. 13 Dallas)—1000-w, lat. 33° 54' 05", long. 98° 32' 21".
- Wichita Falls**—K26DL, National Minority TV Inc., Box C-11949, Santa Ana, CA 92711 (KTBN-TV Ch. 40 Santa Ana-Los Angeles, CA)—1000-w, lat. 33° 53' 00", long. 98° 36' 10".
- Wichita Falls**—K52DM, Locke Supply Co., 1300 S.E. 82nd St., Oklahoma City, OK 73142 (KSBI Ch. 52 Oklahoma City, OK)—1000-w, lat. 33° 53' 00", long. 98° 36' 10".
- Utah**
- Adamsville**—See K07GY, Beaver.
- Adamsville**—See K09CS, Beaver.
- Adamsville**—See K11CX, Beaver.
- Adamsville**—See K13CV, Beaver.
- Alton & Kane County (rural)**—K09NV, Long Valley TV, Orderville, UT (KTVX Ch. 4 Salt Lake City)—10-w, lat. 37° 22' 26", long. 112° 32' 07".
- Alton & Kane County (rural)**—K110C, Long Valley TV, Orderville, UT 84758 (KUTV Ch. 2 Salt Lake City)—10-w, lat. 37° 22' 26", long. 112° 32' 07".
- Alton & Kane County (rural)**—K13OR, Long Valley TV, Orderville, UT 84758 (KSL-TV Ch. 5 Salt Lake City)—10-w, lat. 37° 22' 26", long. 112° 32' 07".
- Alton & Kane County (rural)**—K57AQ, U. of Utah, 205 Talmage Bldg., Salt Lake City, UT 84112 (KUED Ch. 7 Salt Lake City)—20-w, lat. 37° 22' 26", long. 112° 32' 07".
- Altona**—See K31DB, Bluebell.
- Aneth**—See K02OI, Montezuma Creek.
- Aneth**—See K05JN, Montezuma Creek.
- Antimony**—K02FA, Antimony Town Inc., Antimony, UT 84712 (KTVX Ch. 4 Salt Lake City)—1-w, lat. 38° 10' 50", long. 112° 02' 30".
- Antimony**—K04FG, Antimony Town Inc., Antimony, UT 84712 (KUTV Ch. 2 Salt Lake City)—1-w, lat. 38° 10' 50", long. 112° 02' 30".
- Antimony**—K05DO, Antimony Town Inc., Antimony, UT 84712 (KSL-TV Ch. 5 Salt Lake City)—1-w, lat. 38° 10' 50", long. 112° 02' 30".
- Antimony**—K54CO, Piute County, Courthouse, 21 N. Main, Junction, UT 84740 (KSTU Ch. 13 Salt Lake City)—20-w, lat. 38° 10' 50", long. 112° 02' 30".
- Antimony**—K56AZ, U. of Utah, 205 Talmage Bldg., Salt Lake City, UT 84112 (KUED Ch. 7 Salt Lake City)—20-w, lat. 38° 10' 50", long. 112° 02' 30".
- *Apple Valley**—K28DA, Washington County, 197 E. Tabernacle St., St. George, UT 84770 (KSL-TV Ch. 5 Salt Lake City)—1-w, lat. 37° 07' 00", long. 113° 07' 50".
- Apple Valley**—K30DE, Washington County, 197 E. Tabernacle St., St. George, UT 84770 (KUTV Ch. 2 Salt Lake City)—1-w, lat. 37° 07' 00", long. 113° 07' 50".
- *Apple Valley**—K32CS, Washington County, 197 E. Tabernacle St., St. George, UT 84770 (KTVX Ch. 4 Salt Lake City)—1-w, lat. 37° 07' 00", long. 113° 07' 50".
- Apple Valley**—K34CX, Washington County, 197 E. Tabernacle St., St. George, UT 84770 (KUED Ch. 7 Salt Lake City)—1-w, lat. 37° 07' 00", long. 113° 07' 50".
- Aurora & Juab County**—K51BK, United Television Inc., Suite 340, 8501 Wilshire Blvd., Beverly Hills, CA 90211 (KTVX Ch. 4 Salt Lake City)—100-w, lat. 39° 29' 24", long. 111° 49' 06".
- Aurora & Juab County**—K53CF, KUTV Inc., 2185 South 3600 West, Salt Lake City, UT 84119 (KUTV Ch. 2 Salt Lake City)—100-w, lat. 39° 29' 24", long. 111° 49' 06".
- Aurora & Juab County (rural)**—K568B, Fox TV Stations Inc., 5151 Wisconsin Ave. NW, Washington, DC 20016 (KSTU Ch. 13 Salt Lake City)—100-w, lat. 39° 29' 24", long. 111° 49' 06".
- Aurora, Black Rock & Juab County**—K47BD, Sevier County, Sevier County Clerk, Richfield, UT 84701 (KSL-TV Ch. 5 Salt Lake City)—100-w, lat. 39° 29' 24", long. 111° 49' 06".
- *Beaver**—K26DV, U. of Utah, 205 Talmage Bldg., Salt Lake City, UT 84112 (KULC Ch. 9 Ogden)—20-w, lat. 38° 27' 04", long. 112° 39' 05".
- Beaver**—K30CQ, Beaver City, 60 W. Center, Beaver, UT 84713 (KBYU-TV Ch. 11 Provo)—10-w, lat. 38° 27' 04", long. 112° 39' 05".
- Beaver City**—K28BX, Beaver City, 60 W. Center, Beaver, UT 84713 (KSTU Ch. 13 Salt Lake City)—10-w, lat. 38° 27' 04", long. 112° 39' 05".
- Beaver County**—See K63BY, Milford.
- Beaver County (rural), Hamilton Fort & Newcastle**—K67AA, KUTV Inc., 2185 South 3600 West, Salt Lake City, UT 84119 (KUTV Ch. 2 Salt Lake City)—100-w, lat. 38° 31' 12", long. 113° 17' 06".
- Beaver County (rural), Hamilton Fort & Newcastle**—K69EW, Bonneville Holding Co., Broadcast House, 5 Triad Center, Salt Lake City, UT 84180-1160 (KSL-TV Ch. 5 Salt Lake City)—50-w, lat. 38° 31' 12", long. 113° 17' 06".
- Beaver County (rural), Hamilton Fort, Milford & New Castle**—K65EP, United Television Inc., Suite 340, 8501 Wilshire Blvd., Beverly Hills, CA 90211 (KTVX Ch. 4 Salt Lake City)—lat. 38° 31' 12", long. 113° 17' 06".
- Beaver, Adamsville & North Creek area**—K07GY, Beaver Lions Club TV Committee, Beaver City, UT 84713 (KUED Ch. 7 Salt Lake City)—1-w, lat. 38° 27' 04", long. 112° 39' 05".
- Beaver, Adamsville & North Creek area**—K09CS, Beaver Lions Club TV Committee, Beaver City, UT 84713 (KUTV Ch. 2 Salt Lake City)—1-w, lat. 38° 27' 04", long. 112° 39' 05".
- Beaver, Adamsville & North Creek area**—K11CX, Beaver Lions Club TV Committee, Beaver City, UT 84713 (KTVX Ch. 4 Salt Lake City)—1-w, lat. 38° 27' 04", long. 112° 39' 05".
- Beaver, Adamsville & North Creek area**—K13CV, Beaver Lions Club TV Committee, Beaver City, UT 84713 (KSL-TV Ch. 5 Salt Lake City)—1-w, lat. 38° 27' 04", long. 112° 39' 05".
- Beryl Junction**—See K09PY, Modena.
- Beryl Junction & Modena**—K02CL, Iron County, Box 429, Parowan, UT 84761 (KUTV Ch. 2 Salt Lake City)—10-w, lat. 37° 43' 14", long. 113° 45' 29".
- Beryl Junction & Modena**—K04CH, Iron County, Box 429, Parowan, UT 84761 (KTVX Ch. 4 Salt Lake City)—10-w, lat. 37° 43' 14", long. 113° 45' 29".
- Beryl Junction & Modena**—K06CQ, Iron County, Box 429, Parowan, UT 84761 (KSL-TV Ch. 5 Salt Lake City)—10-w, lat. 37° 43' 14", long. 113° 45' 29".
- *Beryl, Modena & Newcastle**—K25EF, U. of Utah-Media Services, 101 Wasatch, Salt Lake City, UT 84112 (KCCZ Ch. 4 Cedar City)—20-w, lat. 37° 42' 14", long. 113° 44' 29".
- Bicknell**—See K03AU, Loa.
- Bicknell**—See K06BS, Loa.

Translators—Utah

Bicknell—See K07CT, Loa.

Bicknell—K38CJ, U. of Utah, Media Services Bldg. No. 2, Salt Lake City, UT 84112 (KULC Ch. 9 Ogden)—100-w, lat. 38° 43' 16", long. 111° 35' 00". Note: Licensed as LPTV.

Bicknell, Teasdale & Torrey—K42AE, County of Wayne, County Clerk, Loa, UT 84747 (KSTU Ch. 13 Salt Lake City)—100-w, lat. 38° 17' 00", long. 111° 30' 37".

Black Rock—See K47BD, Aurora.

Blanding—See K08DA, Monticello.

Blanding—See K10DQ, Monticello.

Blanding—See K13KC, Monticello.

Blanding—See K40AF, Monticello.

Blanding & Monticello—K36AK, San Juan County, 117 S. Main St., Monticello, UT 84535 (KSTU Ch. 13 Salt Lake City)—100-w, lat. 37° 50' 15", long. 109° 27' 55".

Blanding & Monticello—K38AJ, San Juan County, 117 S. Main St., Monticello, UT 84535 (KBYU-TV Ch. 11 Provo)—100-w, lat. 37° 50' 15", long. 109° 27' 55".

Blanding & Monticello—K42AD, San Juan County, 117 S. Main St., Monticello, UT 84535 (KSL-TV Ch. 5 Salt Lake City)—100-w, lat. 37° 50' 15", long. 109° 27' 55".

Blanding & Monticello—K44AG, San Juan County, 117 S. Main St., Monticello, UT 84535 (KTVX Ch. 4 Salt Lake City)—100-w, lat. 37° 50' 15", long. 109° 27' 55".

Blanding & Monticello—K46AF, San Juan County, 117 S. Main St., Monticello, UT 84535 (KUTV Ch. 2 Salt Lake City)—100-w, lat. 37° 50' 15", long. 109° 27' 55".

Bloomington—K59AG, Washington County Television Dept., 197 E. Tabernacle, St. George, UT 84770 (KTVX Ch. 4 Salt Lake City)—20-w, lat. 37° 03' 49", long. 113° 34' 20".

Bloomington—K61AC, Washington County Television Dept., 197 E. Tabernacle, St. George, UT 84770 (KSL-TV Ch. 5 Salt Lake City)—20-w, lat. 37° 01' 50", long. 113° 35' 25". Requests CP to change city of license to St. George. BPTT-930331ED.

Bloomington—K63AD, Washington County Television Dept., 197 E. Tabernacle, St. George, UT 84770 (KVBC Ch. 3 Las Vegas, NV)—20-w, lat. 37° 03' 49", long. 113° 34' 20". Requests CP to change city of license to St. George. BPTT-930331EE.

Bloomington—K65AF, Washington County Television Dept., 197 E. Tabernacle, St. George, UT 84770 (KUTV Ch. 2 Salt Lake City)—20-w, lat. 37° 03' 49", long. 113° 34' 20".

Bluebell & Altona—K31DB, Duchesne County, Courthouse Bldg., Duchesne, UT 84021 (KUED Ch. 7 Salt Lake City)—20-w, lat. 40° 19' 27", long. 110° 09' 19".

***Bleff & area**—K06MM, San Juan County, 117 S. Main St., Monticello, UT 84535 (KSTU Ch. 13 Salt Lake City)—1-w, lat. 37° 16' 12", long. 109° 33' 32".

Bonanza—See K07CY, Vernal.

Bonanza—See K09CY, Vernal.

Bonanza—See K11DF, Vernal.

Bonanza—See K13HF, Vernal.

Bonanza—See K49AT, Vernal.

Bonanza—See K51AO, Vernal.

Boulder—K08II, Garfield County, Monroe, UT (KUTV Ch. 2 Salt Lake City)—1-w, lat. 37° 53' 53", long. 111° 25' 08".

Boulder—K10JG, Garfield County, Monroe, UT (KTVX Ch. 4 Salt Lake City)—1-w, lat. 37° 53' 53", long. 111° 25' 08".

Boulder—K12JR, Garfield County, Monroe, UT (KSL-TV Ch. 5 Salt Lake City)—1-w, lat. 37° 53' 53", long. 111° 25' 08".

Boulder—K18CG, U. of Utah, 205 Talmage Bldg., Salt Lake City, UT 84112 (KUED Ch. 7 Salt Lake City)—20-w, lat. 37° 54' 37", long. 111° 23' 58".

Bryce Canyon Airport area—K09MW, Bryce Lions Club, Tropic, UT 84776 (KTVX Ch. 4 Salt Lake City)—1-w, lat. 37° 41' 19", long. 112° 18' 05".

Bryce Canyon Airport area—K11NK, Bryce Lions Club, Tropic, UT 84776 (KUTV Ch. 2 Salt Lake City)—1-w, lat. 37° 41' 19", long. 112° 18' 05".

Bryce Canyon Airport area—K13OG, Bryce Lions Club, Tropic, UT 84776 (KSL-TV Ch. 5 Salt Lake City)—1-w, lat. 37° 41' 19", long. 112° 18' 05".

Caineville—K09LV, County of Wayne, County Clerk, Loa, UT 84747 (KUTV Ch. 2 Salt Lake City)—1-w, lat. 38° 21' 40", long. 110° 53' 34".

Caineville—K11LZ, County of Wayne, County Clerk, Loa, UT 84747 (KTVX Ch. 4 Salt Lake City)—1-w, lat. 38° 21' 40", long. 110° 53' 34".

Caineville—K13MQ, County of Wayne, County Clerk, Loa, UT 84747 (KSL-TV Ch. 5 Salt Lake City)—1-w, lat. 38° 21' 40", long. 110° 53' 34".

Cannonville—See K02IF, Tropic.

Cannonville—See K04IN, Tropic.

Cannonville—See K05FY, Tropic.

Cannonville—K070B, Bryce Lions Club, Tropic, UT 84776 (KUED Ch. 7 Salt Lake City)—10-w, lat. 37° 42' 46", long. 112° 04' 37".

Capital Reef National Park (Fruita)—K08HZ, County of Wayne, County Clerk, Loa, UT 84747 (KUTV Ch. 2 Salt Lake City)—1-w, lat. 38° 17' 47", long. 111° 17' 30".

Capital Reef National Park (Fruita)—K10IV, County of Wayne, County Clerk, Loa, UT 84747 (KTVX Ch. 4 Salt Lake City)—1-w, lat. 38° 17' 47", long. 111° 17' 30".

Capital Reef National Park (Fruita)—K12JH, County of Wayne, County Clerk, Loa, UT 84747 (KSL-TV Ch. 5 Salt Lake City)—1-w, lat. 38° 17' 47", long. 111° 17' 30".

Carbon County—See K68AX, Price.

Castle Dale—See K52DS, Huntington.

Castle Dale—See K54DP, Orangeville.

Castle Dale—See K56EV, Orangeville.

Castle Gate—K02FS, Carbon County, Carbon County Courthouse, Price, UT 84501 (KUTV Ch. 2 Salt Lake City)—1-w, lat. 39° 43' 15", long. 110° 51' 36".

Castle Gate—K05DX, Carbon County, Carbon County Courthouse, Price, UT 84501 (KSL-TV Ch. 5 Salt Lake City)—1-w, lat. 39° 43' 15", long. 110° 51' 36".

Cedar Canyon—K06JA, Cedar Canyon TV, 68 South 100 East, Parowan, UT 84761 (KTVX Ch. 4 Salt Lake City)—1-w, lat. 37° 36' 02", long. 112° 51' 17".

Cedar Canyon—K07OR, Cedar Canyon TV, 68 South 100 East, Parowan, UT 84761 (KOAT-TV Ch. 7 Albuquerque, NM)—1-w, lat. 37° 36' 02", long. 112° 51' 17".

Cedar Canyon—K10MF, Cedar Canyon TV, 68 South 100 East, Parowan, UT 84761 (KSL-TV Ch. 5 Salt Lake City)—1-w, lat. 37° 35' 39", long. 112° 50' 52".

Cedar City—K02NU, Iron County, Box 429, Parowan, UT 84761—lat. 37° 41' 59", long. 113° 03' 34".

Cedar City—K05HB, Iron County, Box 429, Parowan, UT 84761 (KBYU-TV Ch. 11 Provo)—10-w, lat. 37° 41' 59", long. 113° 03' 34".

Cedar City—K07GQ, Iron County School District, Box 879, Cedar City, UT (KUED Ch. 7 Salt Lake City)—10-w, lat. 37° 41' 59", long. 113° 03' 34".

Cedar City—K09CJ, Iron County, Box 429, Parowan, UT 84761 (KUTV Ch. 2 Salt Lake City)—10-w, lat. 37° 41' 59", long. 113° 03' 34".

Cedar City—K11CQ, Iron County, Box 429, Parowan, UT 84761 (KTVX Ch. 4 Salt Lake City)—10-w, lat. 37° 41' 59", long. 113° 03' 34".

Cedar City—K13CP, Iron County, Box 429, Parowan, UT 84761 (KSL-TV Ch. 5 Salt Lake City)—10-w, lat. 37° 41' 59", long. 113° 03' 34".

Cedar City—K24DC, U. of Utah, 205 Talmage Bldg., Salt Lake City, UT 84112—20-w, lat. 37° 41' 59", long. 113° 03' 34".

Central—See K08EN, Pine Valley.

Circleville—K09FX, Piute County, Courthouse, 21 N. Main, Junction, UT 84740 (KTVX Ch. 4 Salt Lake City)—10-w, lat. 38° 12' 49", long. 112° 14' 23".

Circleville—K11FZ, Piute County, Courthouse, 21 N. Main, Junction, UT 84740 (KUTV Ch. 2 Salt Lake City)—10-w, lat. 38° 12' 49", long. 112° 14' 23".

Circleville—K13EK, Piute County, Courthouse, 21 N. Main, Junction, UT 84740 (KSL-TV Ch. 5 Salt Lake City)—1-w, lat. 38° 12' 49", long. 112° 14' 23".

***Circleville**—K18BK, Piute County, Courthouse, 21 N. Main, Junction, UT 84740 (KSTU Ch. 13 Salt Lake City)—20-w, lat. 38° 12' 49", long. 112° 14' 23".

Circleville, Junction & Kingston—K07JV, U. of Utah, 205 Talmage Bldg., Salt Lake City, UT 84112 (KUED Ch. 7 Salt Lake City)—1-w, lat. 38° 12' 49", long. 112° 14' 23".

Coalville—See K47AJ, Park City.

Coalville—See K49AR, Park City.

Coalville & adjacent area—K07LT, Summit County, Courthouse, Coalville, UT (KUED Ch. 7 Salt Lake City)—10-w, lat. 40° 55' 26", long. 111° 23' 51".

Coalville & adjacent area—K09DP, Summit County, Courthouse, Coalville, UT (KUTV Ch. 2 Salt Lake City)—10-w, lat. 40° 55' 26", long. 111° 23' 51".

Coalville & adjacent area—K11DW, Summit County, Courthouse, Coalville, UT (KTVX Ch. 4 Salt Lake City)—10-w, lat. 40° 55' 26", long. 111° 23' 51".

Coalville & adjacent area—K13DP, Summit County, Courthouse, Coalville, UT (KSL-TV Ch. 5 Salt Lake City)—10-w, lat. 40° 55' 26", long. 111° 23' 51".

***Coalville & adjacent area**—K26DS, Summit County, Courthouse, Coalville, UT 84017 (KSTU Ch. 13 Salt Lake City)—20-w, lat. 40° 55' 26", long. 111° 23' 51".

Columbia—K4980, U. of Utah, 205 Talmage Bldg., Salt Lake City, UT 84112 (KUED Ch. 7 Salt Lake City)—lat. 39° 45' 26", long. 110° 55' 22".

Currant—See K41DM, Fruitiand.

Delta—K6480, KUTV Inc., 2185 South 3600 West, Salt Lake City, UT 84119 (KUTV Ch. 2 Salt Lake City)—1-w, lat. 39° 19' 39", long. 112° 19' 36". Note: Licensed as LPTV.

Delta & Oak City—K40DR, U. of Utah, 205 Talmage Bldg., Salt Lake City, UT 84112 (KULC Ch. 9 Ogden)—100-w, lat. 39° 21' 15", long. 112° 20' 30".

Delta & Oak City—K66EH, Millard County School District, 60 S. Main, Fillmore, UT 84631 (KSTU Ch. 13 Salt Lake City)—100-w, lat. 39° 21' 15", long. 112° 20' 30".

Delta & West Millard County—K60EK, Millard County School District, 60 S. Main, Fillmore, UT 84631 (KSL-TV Ch. 5 Salt Lake City)—100-w, lat. 39° 21' 15", long. 112° 20' 50".

Delta & West Millard County—K72AQ, Millard County School District, 60 S. Main, Fillmore, UT 84631 (KUTV Ch. 2 Salt Lake City)—100-w, lat. 39° 19' 39", long. 112° 19' 36".

Delta, Lynndyl & Oak City—K62ED, Millard County School District, 60 S. Main, Fillmore, UT 84631 (KTVX Ch. 4 Salt Lake City)—100-w, lat. 39° 21' 15", long. 112° 20' 30".

Delta, Lynndyl & Oak City—K688Q, Millard County School District, 60 S. Main, Fillmore, UT 84631 (KBYU-TV Ch. 11 Provo)—100-w, lat. 39° 21' 15", long. 112° 20' 30".

Delta, Lynndyl & Oak City—K79AU, Millard County School District, 60 S. Main, Fillmore, UT 84631 (KUED Ch. 7 Salt Lake City)—100-w, lat. 39° 21' 15", long. 112° 20' 30".

- Delta, Dak City, Hinkley & Lyndyl**—K54DW, Millard County School District, 60 S. Main, Fillmore, UT 84631 (KQV Ch. 14 Salt Lake City)—100-w, lat. 39° 21' 15", long. 112° 20' 30".
- Duchesne**—K03CN, Duchesne County, Box 270, Duchesne, UT 84021 (KUED Ch. 7 Salt Lake City)—1-w, lat. 40° 09' 12", long. 110° 23' 40".
- Duchesne**—K26D0, U. of Utah, 205 Talmage Bldg., Salt Lake City, UT 84112 (KULC Ch. 9 Ogden)—100-w, lat. 40° 21' 45", long. 110° 47' 31".
- Duchesne**—K45AG, Duchesne County, Box 270, Duchesne, UT 84021 (KBYU-TV Ch. 11 Provo)—20-w, lat. 40° 09' 12", long. 110° 23' 40".
- Duchesne**—K47AN, Duchesne County, Box 270, Duchesne, UT 84021 (KAMR-TV Ch. 4 Amarillo, TX)—lat. 40° 09' 12", long. 110° 23' 40".
- Duchesne City & Strawberry River area**—K08CT, Duchesne County, Box 270, Duchesne, UT 84021 (KUTV Ch. 2 Salt Lake City)—1-w, lat. 40° 09' 12", long. 110° 23' 40".
- Duchesne City & Strawberry River area**—K10DE, Duchesne County, Box 270, Duchesne, UT 84021 (KTVX Ch. 4 Salt Lake City)—1-w, lat. 40° 09' 12", long. 110° 23' 40".
- Duchesne City & Strawberry River area**—K12DL, Duchesne County, Box 270, Duchesne, UT 84021 (KSL-TV Ch. 5 Salt Lake City)—1-w, lat. 40° 09' 12", long. 110° 23' 40".
- Duchesne County (rural) & Spring Glen**—K66AA, United Television Inc., Suite 340, 8501 Wilshire Blvd., Beverly Hills, CA 90211 (KTVX Ch. 4 Salt Lake City)—100-w, lat. 39° 45' 22", long. 110° 59' 26".
- Dutch John**—See K02HP, Manila.
- Dutch John**—See K04HN, Manila.
- Dutch John**—See K05FJ, Manila.
- Dutch John**—See K09LZ, Manila.
- East Carbon County**—K39C0, Carbon County, Carbon County Courthouse, Price, UT 84501 (KBYU-TV Ch. 11 Provo)—lat. 39° 45' 22", long. 110° 59' 26".
- East Price**—K04IW, Carbon County, Carbon County Courthouse, Price, UT 84501 (KTVX Ch. 4 Salt Lake City)—10-w, lat. 39° 36' 38", long. 110° 48' 47".
- East Price**—K05GX, Carbon County, Carbon County Courthouse, Price, UT 84501 (KSL-TV Ch. 5 Salt Lake City)—10-w, lat. 39° 36' 38", long. 110° 48' 47".
- East Price**—K07DQ, Carbon County, Carbon County Courthouse, Price, UT 84501 (KUED Ch. 7 Salt Lake City)—1-w, lat. 39° 36' 38", long. 110° 48' 47".
- Echo**—K55EA, Summit County, Courthouse, Coalville, UT 84017—lat. 40° 58' 40", long. 111° 26' 08".
- Echo & Henefer**—K08AS, Summit County, Courthouse, Coalville, UT 84017 (KUTV Ch. 2 Salt Lake City)—1-w, lat. 40° 58' 40", long. 111° 26' 08".
- Echo & Henefer**—K10AY, Summit County, Courthouse, Coalville, UT 84017 (KTVX Ch. 4 Salt Lake City)—1-w, lat. 40° 58' 40", long. 111° 26' 08".
- Echo & Henefer**—K12AY, Summit County, Courthouse, Coalville, UT 84017 (KSL-TV Ch. 5 Salt Lake City)—1-w, lat. 40° 58' 40", long. 111° 26' 08".
- Eden**—See K08DI, Huntsville.
- Eden**—See K10DT, Huntsville.
- Eden**—See K52CS, Huntsville.
- Elsinore**—See K03AS, Richfield.
- Elsinore**—See K06BQ, Richfield.
- Elsinore**—See K07CQ, Richfield.
- Elsinore**—See K38AQ, Richfield.
- Elsinore**—See K40AB, Richfield.
- Emery**—K11D0, Town of Emery, Box B, Emery, UT 84522 (KTVX Ch. 4 Salt Lake City)—1-w, lat. 38° 56' 18", long. 111° 11' 15".
- Emery**—K13DI, Town of Emery, Box B, Emery, UT 84522 (KSL-TV Ch. 5 Salt Lake City)—1-w, lat. 38° 56' 18", long. 111° 11' 15".
- *Emery**—K26DQ, Larry H. Miller Communications Corp., 5650 S. State St., Murray, UT 84107 (KQV Ch. 14 Salt Lake City)—100-w, lat. 39° 12' 36", long. 111° 08' 29".
- *Emery**—K27EL, Emery County, Box 817, Castle Dale, UT 84513 (KULC-TV Ch. 9 Ogden)—20-w, lat. 38° 55' 52.5", long. 111° 11' 25".
- *Emery**—K29CY, Emery County, Box 817, Castle Dale, UT 84513 (KUTV Ch. 2 Salt Lake City)—20-w, lat. 38° 55' 52.5", long. 111° 11' 25".
- *Emery**—K31DX, Emery County, Box 817, Castle Dale, UT 84513 (KTVX-TV Ch. 4 Salt Lake City)—20-w, lat. 38° 55' 52.5", long. 111° 11' 25".
- *Emery**—K33DY, Emery County, Box 817, Castle Dale, UT 84513 (KSL-TV Ch. 5 Salt Lake City)—20-w, lat. 38° 55' 52.5", long. 111° 11' 25".
- *Emery**—K35DW, Emery County, Box 817, Castle Dale, UT 84513 (KSTU-TV Ch. 13 Salt Lake City)—20-w, lat. 38° 55' 52.5", long. 111° 11' 25".
- *Emery**—K39DV, Emery County, Box 817, Castle Dale, UT 84513 (KUED-TV Ch. 7 Salt Lake City)—20-w, lat. 38° 55' 52.5", long. 111° 11' 25".
- Emery County (rural)**—See K608U, Drangeville.
- Emery County (rural), Price & Spring Glen**—K06DR, Carbon County, Carbon County Courthouse, Price, UT 84501 (KUED Ch. 7 Salt Lake City)—10-w, lat. 39° 31' 49", long. 111° 03' 03".
- Emery County (rural), Price & Spring Glen**—K08AU, Carbon County, Carbon County Courthouse, Price, UT 84501 (KUTV Ch. 2 Salt Lake City)—10-w, lat. 39° 31' 49", long. 111° 03' 03".
- Emery County (rural), Price & Spring Glen**—K10AZ, Carbon County, Carbon County Courthouse, Price, UT 84501 (KTVX Ch. 4 Salt Lake City)—10-w, lat. 39° 31' 49", long. 111° 03' 03".
- Emery County (rural), Price & Spring Glen**—K12AZ, Carbon County, Carbon County Courthouse, Price, UT 84501 (KSL-TV Ch. 5 Salt Lake City)—10-w, lat. 39° 31' 49", long. 111° 03' 03".
- Enoch**—See K42AF, Parowan.
- Enoch**—See K44DR, Parowan.
- Enoch**—See K46DF, Parowan.
- Enterprise**—K03BF, Washington County Television Dept., 197 E. Tabernacle, St. George, UT 84770 (KUTV Ch. 2 Salt Lake City)—1-w, lat. 37° 36' 00", long. 113° 44' 00".
- Enterprise**—K05BU, Washington County Television Dept., 197 E. Tabernacle, St. George, UT 84770 (KTVX Ch. 4 Salt Lake City)—1-w, lat. 37° 36' 00", long. 113° 44' 00".
- Enterprise**—K07ED, Washington County Television Dept., 197 E. Tabernacle, St. George, UT 84770 (KSL-TV Ch. 5 Salt Lake City)—1-w, lat. 37° 36' 00", long. 113° 44' 00".
- Enterprise**—K13HH, Washington County Television Dept., 197 E. Tabernacle, St. George, UT 84770 (KUED Ch. 7 Salt Lake City)—1-w, lat. 37° 36' 00", long. 113° 44' 00".
- *Enterprise**—K32DJ, M. B. Bcstg., No. 201, 95 E. Tabernacle, St. George, UT 84770 (K55DL Ch. 55 St. George/Washington/Santa Clara)—10-w, lat. 37° 30' 46", long. 113° 39' 14".
- Enterprise & Pine Valley**—K55CH, Washington County Television Dept., 197 E. Tabernacle, St. George, UT 84770 (KBYU-TV Ch. 11 Provo)—100-w, lat. 37° 30' 46", long. 113° 39' 14".
- Ephraim**—See K09FM, Manti.
- Ephraim**—See K11FP, Manti.
- Ephraim**—See K13FF, Manti.
- Ephraim**—See K30AH, Manti.
- Ephraim**—See K32AJ, Manti.
- Ephraim**—See K34AN, Manti.
- Escalante**—K02FQ, Escalante TV Assn., Escalante, UT 84726 (KUTV Ch. 2 Salt Lake City)—1-w, lat. 37° 56' 25", long. 111° 43' 40".
- Escalante**—K04FR, Escalante TV Assn., Escalante, UT 84726 (KTVX Ch. 4 Salt Lake City)—1-w, lat. 37° 56' 25", long. 111° 43' 40".
- Escalante**—K07JZ, Escalante TV Assn., Escalante, UT 84726 (KUED Ch. 7 Salt Lake City)—1-w, lat. 37° 56' 25", long. 111° 43' 40".
- Escalante**—K11SJ, Escalante City, 65 North Center, Escalante, UT 84726—lat. 37° 47' 15", long. 111° 35' 45".
- Escalante**—K13VH, Escalante City, 65 North Center, Escalante, UT 84726—lat. 37° 47' 15", long. 111° 35' 45".
- Eureka**—K29CJ, Juab County, 160 N. Main St., Nephi, UT 84648 (KSTU Ch. 13 Salt Lake City)—1-w, lat. 39° 56' 27", long. 112° 07' 11".
- Eureka**—K41DC, Juab County, 160 N. Main St., Nephi, UT 84648—lat. 39° 56' 27", long. 112° 07' 11".
- Eureka & Mammoth**—K33DL, Juab County, 160 N. Main St., Nephi, UT 84648 (KBYU-TV Ch. 11 Provo)—20-w, lat. 39° 56' 27", long. 112° 07' 11".
- Eureka & Mammoth**—K39CR, Juab County, 160 N. Main St., Nephi, UT 84648 (KSL-TV Ch. 5 Salt Lake City)—1-w, lat. 39° 56' 27", long. 112° 07' 11".
- *Eureka & Mammoth**—K43DA, Juab County, 160 N. Main St., Nephi, UT 84648 (KTVX Ch. 4 Salt Lake City)—1-w, lat. 39° 56' 27", long. 112° 07' 11".
- *Eureka & Mammoth**—K45DD, Juab County, 160 N. Main St., Nephi, UT 84648 (KUED Ch. 7 Salt Lake City)—1-w, lat. 39° 56' 27", long. 112° 07' 11".
- Ferron**—See K52DS, Huntington.
- Ferron**—See K54DP, Orangeville.
- Ferron**—See K56EV, Drangeville.
- Fillmore**—K48ED, Millard County School District, Box 666, 160 W. Main St., Delta, UT 84624 (KUED Ch. 7 Salt Lake City)—100-w, lat. 39° 02' 10", long. 112° 19' 31".
- *Fillmore**—K52ED, Millard County, 60 S. Main St., Fillmore, UT 84631 (KUTV Ch. 2 Salt Lake City)—100-w, lat. 37° 21' 15", long. 112° 20' 30".
- Fillmore & Meadow**—K50DE, Millard County School District, 60 S. Main St., Fillmore, UT 84631—100-w, lat. 39° 02' 10", long. 112° 19' 31".
- Fillmore, Kanosh & Meadow**—K55BA, Millard County School District, 60 S. Main, Fillmore, UT 84631 (KSL-TV Ch. 5 Salt Lake City)—100-w, lat. 39° 02' 10", long. 112° 19' 31".
- Fillmore, Kanosh & Meadow**—K58AJ, Millard County School District, 60 S. Main, Fillmore, UT 84631 (KTVX Ch. 4 Salt Lake City)—100-w, lat. 39° 02' 10", long. 112° 19' 31".
- Fillmore, Kanosh & Meadow**—K61AM, Millard County School District, 60 S. Main, Fillmore, UT 84631 (KUTV Ch. 2 Salt Lake City)—100-w, lat. 39° 02' 10", long. 112° 19' 31". Requests CP for change from Ch. 61 to Ch. 52, lat. 39° 21' 15", long. 112° 20' 30".
- Fillmore, Kanosh, McCornick & Meadow**—K67FN, Millard County School District, 60 S. Main, Fillmore, UT 84631 (KSTU Ch. 13 Salt Lake City)—100-w, lat. 39° 02' 10", long. 112° 19' 32".
- Fish Lake Resort**—K03DE, Sevier County, Sevier County Clerk, Richfield, UT 84701 (KSL-TV Ch. 5 Salt Lake City)—1-w, lat. 38° 31' 40", long. 111° 43' 02".
- Fish Lake Resort**—K06FL, Sevier County, Sevier County Clerk, Richfield, UT 84701 (KUTV Ch. 2 Salt Lake City)—1-w, lat. 38° 31' 40", long. 111° 43' 02".

Translators—Utah

Fish Lake Resort—K07IZ, Sevier County, Sevier County Clerk, Richfield, UT 84701 (KTVX Ch. 4 Salt Lake City)—1-w, lat. 38° 31' 40", long. 111° 43' 02".

Fish Lake Resort—K09VW, Sevier County, Sevier County Clerk, Richfield, UT 84701 (KUED Ch. 7 Salt Lake City)—1-w, lat. 38° 31' 40", long. 111° 43' 02".

***Fish Lake Resort**—K11TG, Sevier County, Sevier County Clerk, Richfield, UT 84701 (KSTU Ch. 13 Salt Lake City)—1-w, lat. 38° 31' 40", long. 111° 43' 02".

Fountain Green—See K34AN, Mantle.

Fruita—See K08HZ, Capital Reef National Park.

Fruita—See K10IV, Capital Reef National Park.

Fruita—See K12JH, Capital Reef National Park.

Fruitland—K08JD, Duchesne County, Box 270, Duchesne, UT 84021 (KSL-TV Ch. 5 Salt Lake City)—1-w, lat. 40° 12' 14", long. 110° 53' 29".

Fruitland—K10KN, Duchesne County, Box 270, Duchesne, UT 84021 (KTVX Ch. 4 Salt Lake City)—1-w, lat. 40° 12' 14", long. 110° 53' 29".

Fruitland—K12KZ, Duchesne County, Box 270, Duchesne, UT 84021 (KUTV Ch. 2 Salt Lake City)—1-w, lat. 40° 12' 14", long. 110° 53' 29".

Fruitland—K59EL, Duchesne County, Courthouse Bldg., Duchesne, UT 84021 (KUED Ch. 7 Salt Lake City)—20-w, lat. 40° 12' 14", long. 110° 53' 29".

***Fruitland & Carrant**—K41DM, Duchesne County, Box 270, Duchesne, UT 84021 (KUED Ch. 7 Salt Lake City)—1-w, lat. 40° 20' 56.7", long. 110° 47' 54.6".

Garden City—See K08JR, Laketown.

Garden City—See K10LM, Laketown.

Garden City—See K12MI, Laketown.

Garden City—See K38AL, Laketown.

Garden City—See K63BF, Laketown.

Garfield County—K27CE, Garfield County, Box 77, Courthouse Bldg., Panguitch, UT 84759 (KBYU-TV Ch. 11 Provo)—lat. 38° 32' 10", long. 112° 04' 19". Note: Licensed as LPTV.

Garfield County (rural)—K45BY, Garfield County, Courthouse Bldg., Panguitch, UT 84759 (KBYU-TV Ch. 11 Provo)—100-w, lat. 37° 45' 21", long. 111° 52' 27".

Garfield County (rural)—K59AK, Garfield County, Courthouse Bldg., Panguitch, UT 84759 (KUTV Ch. 2 Salt Lake City)—100-w, lat. 38° 32' 10", long. 112° 04' 19".

Garfield County (rural)—K61AH, Garfield County, Courthouse Bldg., Panguitch, UT 84759 (KTVX Ch. 4 Salt Lake City)—100-w, lat. 38° 32' 10", long. 112° 04' 19".

Garfield County (rural)—K63AG, Garfield County, Courthouse Bldg., Panguitch, UT 84759 (KSL-TV Ch. 5 Salt Lake City)—100-w, lat. 38° 32' 10", long. 112° 04' 19".

Garfield County (rural)—K67BT, Garfield County, Courthouse Bldg., Panguitch, UT 84759 (KSTU Ch. 13 Salt Lake City)—100-w, lat. 38° 32' 10", long. 112° 04' 19".

Garfield County (rural) & Kane County—K47AB, Lake Powell Antennavision Inc., Box 2503, Page, AZ 86040 (KSTU Ch. 13 Salt Lake City)—100-w, lat. 37° 45' 21", long. 111° 52' 27".

Garfield County (southeastern rural portion) & Kane County (northeastern portion)—K49AG, Lake Powell Antennavision Inc., Box 2503, Page, AZ 86040 (KSL-TV Ch. 5 Salt Lake City)—100-w, lat. 37° 45' 21", long. 110° 52' 27".

Garfield County (southeastern rural portion) & Kane County (northeastern portion)—K51AH, Lake Powell Antennavision Inc., Box 2503, Page, AZ 86040 (KTVX Ch. 4 Salt Lake City)—100-w, lat. 37° 45' 21", long. 110° 52' 27".

Garfield County (southeastern rural portion) & Kane County (northeastern portion)—K53AK, Lake Powell Antennavision Inc., Box 2503, Page, AZ 86040 (KUTV Ch. 2 Salt Lake City)—100-w, lat. 37° 45' 21", long. 110° 52' 27".

Garfield County rural area & Panguitch—K07JW, U. of Utah, 205 Talmage Bldg., Salt Lake City, UT 84112 (KUED Ch. 7 Salt Lake City)—5-w, lat. 37° 49' 19", long. 112° 27' 28".

Garrison—K68DY, Millard County School District, 60 S. Main, Fillmore, UT 84631 (KSTU Ch. 13 Salt Lake City)—100-w, lat. 38° 56' 53", long. 114° 09' 05".

Garrison, UT & Baker, NV—K07OH, Millard County School District, 60 S. Main, Fillmore, UT 84631 (KUED Ch. 7 Salt Lake City)—10-w, lat. 38° 56' 53", long. 114° 09' 05".

Garrison, UT & Baker, NV—K09NB, Millard County School District, 60 S. Main, Fillmore, UT 84631 (KUTV Ch. 2 Salt Lake City)—10-w, lat. 38° 56' 53", long. 114° 09' 05".

Garrison, UT & Baker, NV—K11NP, Millard County School District, 60 S. Main, Fillmore, UT 84631 (KTVX Ch. 4 Salt Lake City)—10-w, lat. 38° 56' 53", long. 114° 09' 05".

Garrison, UT & Baker, NV—K130J, Millard County School District, 60 S. Main, Fillmore, UT 84631 (KSL-TV Ch. 5 Salt Lake City)—10-w, lat. 38° 56' 53", long. 114° 09' 05".

Glen Canyon City, UT & Wahweap, AZ—K12JY, Cedar Mountain Communications, Box 184, Glen Canyon City, UT 84741 (KSL-TV Ch. 5 Salt Lake City)—1-w, lat. 37° 07' 27", long. 111° 41' 40".

Glendale—See K07OY, Orderville.

Green Lake—See K02HP, Manila.

Green Lake—See K04HN, Manila.

Green Lake—See K05FJ, Manila.

Green River—K02BU, Green River City TV, Box 356, Green River, UT 84525 (KUTV Ch. 2 Salt Lake City)—1-w, lat. 38° 58' 35", long. 110° 10' 56".

Green River—K04BR, Green River City TV, Box 356, Green River, UT 84525 (KTVX Ch. 4 Salt Lake City)—1-w, lat. 38° 58' 35", long. 110° 10' 56".

Green River—K05BK, Green River City TV, Box 356, Green River, UT 84525 (KSL-TV Ch. 5 Salt Lake City)—1-w, lat. 38° 58' 35", long. 110° 10' 56".

Green River—K07OV, Green River City TV, Box 356, Green River, UT 84525 (KUED Ch. 7 Salt Lake City)—10-w, lat. 39° 10' 58", long. 110° 36' 25".

Green River—K09CX, Green River City TV, Box 356, Green River, UT 84525 (KUTV Ch. 2 Salt Lake City)—10-w, lat. 39° 10' 58", long. 110° 36' 25".

Green River—K11DD, Green River City TV, Box 356, Green River, UT 84525 (KTVX Ch. 4 Salt Lake City)—10-w, lat. 39° 10' 58", long. 110° 36' 25".

Green River—K13DB, Green River City TV, Box 356, Green River, UT 84525 (KSL-TV Ch. 5 Salt Lake City)—10-w, lat. 39° 10' 58", long. 110° 36' 25".

Green River—K30AG, Green River City TV, Box 356, Green River, UT 84525 (KSTU Ch. 13 Salt Lake City)—20-w, lat. 39° 10' 58", long. 110° 36' 25".

Green River—K32AI, Green River City TV, Box 356, Green River, UT 84525 (KBYU-TV Ch. 11 Provo)—20-w, lat. 39° 10' 58", long. 110° 36' 25".

Gunlock—See K57BG, Santa Clara, AZ.

Hamilton Fort—See K59BS, Milford.

Hamilton Fort—See K67AA, Beaver County.

Hamilton Fort—See K69EW, Beaver County.

***Hanksdale**—K64EB, County of Wayne, County Clerk, Loa, UT 84747—1-w, lat. 38° 22' 28", long. 110° 41' 51".

Hanksville—K07KM, County of Wayne, County Clerk, Loa, UT 84747 (KUED Ch. 7 Salt Lake City)—1-w, lat. 38° 22' 28", long. 110° 41' 51".

Hanksville—K09LC, County of Wayne, County Clerk, Loa, UT 84747 (KTVX Ch. 4 Salt Lake City)—1-w, lat. 38° 22' 28", long. 110° 41' 51".

Hanksville—K11LJ, County of Wayne, County Clerk, Loa, UT 84747 (KUTV Ch. 2 Salt Lake City)—1-w, lat. 38° 22' 28", long. 110° 41' 51".

Hanksville—K13LS, County of Wayne, County Clerk, Loa, UT 84747 (KSL-TV Ch. 5 Salt Lake City)—1-w, lat. 38° 22' 28", long. 110° 41' 51".

Hanksville—K66CC, County of Wayne, County Clerk, Loa, UT 84747 (KSTU Ch. 13 Salt Lake City)—1-w, lat. 38° 22' 28", long. 110° 41' 51".

Hanna & Tabiona—K07NV, Duchesne County, Box 270, Duchesne, UT 84021 (KTVX Ch. 4 Salt Lake City)—1-w, lat. 40° 23' 08", long. 110° 45' 28".

Hanna & Tabiona—K09MQ, Duchesne County, Box 270, Duchesne, UT 84021 (KUTV Ch. 2 Salt Lake City)—1-w, lat. 40° 23' 08", long. 110° 45' 28".

Hanna & Tabiona—K11ND, Duchesne County, Box 270, Duchesne, UT 84021 (KSL-TV Ch. 5 Salt Lake City)—1-w, lat. 40° 23' 08", long. 110° 45' 28".

Hatch—K09MO, Hatch Town TV, Town Clerk, Hatch, UT 84735 (KTVX Ch. 4 Salt Lake City)—1-w, lat. 37° 40' 37", long. 112° 22' 27".

Hatch—K11NA, Hatch Town TV, Town Clerk, Hatch, UT 84735 (KUTV Ch. 2 Salt Lake City)—1-w, lat. 37° 40' 37", long. 112° 22' 27".

Hatch—K13NT, Hatch Town TV, Town Clerk, Hatch, UT 84735 (KSL-TV Ch. 5 Salt Lake City)—1-w, lat. 37° 40' 37", long. 112° 22' 27".

***Hatch**—K54CN, Hatch Town TV, Town Clerk, Hatch, UT 84735 (KSTU Ch. 13 Salt Lake City)—1-w, lat. 37° 40' 37", long. 112° 22' 27".

Hatch—K56BP, U. of Utah, 205 Talmage Bldg., Salt Lake City, UT 84112 (KUED Ch. 7 Salt Lake City)—20-w, lat. 37° 40' 37", long. 112° 22' 27".

Heber—K56AE, U. of Utah, 205 Talmage Bldg., Salt Lake City, UT 84112 (KUED Ch. 7 Salt Lake City)—lat. 40° 33' 36", long. 111° 28' 32".

Heber & Midway—K06HY, Wasatch County Commissioners, 180 South First East, Heber, UT 84032 (KSL-TV Ch. 5 Salt Lake City)—5-w, lat. 40° 33' 36", long. 111° 28' 32".

Heber & Midway—K09AM, Wasatch County Commissioners, 180 South First East, Heber, UT 84032 (KUTV Ch. 2 Salt Lake City)—5-w, lat. 40° 33' 36", long. 111° 28' 32".

Heber & Midway—K13AK, Wasatch County Commissioners, 180 South First East, Heber, UT 84032 (KTVX Ch. 4 Salt Lake City)—5-w, lat. 40° 33' 36", long. 111° 28' 32".

Heber City—K21DY, Larry H. Miller Communications Corp., 5650 S. State St., Murray, UT 84107 (KQV Ch. 14 Salt Lake City)—100-w, lat. 40° 33' 45", long. 111° 28' 30".

***Heber City**—K38DN, Wasatch County Commissioners, County Courthouse, 25 N. Main St., Heber City, UT 84032—100-w, lat. 40° 33' 44", long. 111° 23' 30".

Heber City—K40DL, Fox Television Stations Inc., 5020 W. Amelia Earhart Dr., Salt Lake City, UT 84116 (KSTU Ch. 13 Salt Lake City)—100-w, lat. 40° 33' 36", long. 111° 28' 32".

Helper—K07NS, Carbon County, Carbon County Courthouse, Price, UT 84501 (KUED Ch. 7 Salt Lake City)—1-w, lat. 39° 41' 06", long. 110° 50' 29".

Helper—K09BQ, Carbon County, Carbon County Courthouse, Price, UT 84501 (KSL-TV Ch. 5 Salt Lake City)—10-w, lat. 39° 41' 06", long. 110° 50' 29".

Helper—K11BV, Carbon County, Carbon County Courthouse, Price, UT 84501 (KUTV Ch. 2 Salt Lake City)—10-w, lat. 39° 41' 06", long. 110° 50' 29".

Helper—K13BZ, Carbon County, Carbon County Courthouse, Price, UT 84501 (KTVX Ch. 4 Salt Lake City)—10-w, lat. 39° 41' 06", long. 110° 50' 29".

- Helper**—K72CM, Carbon County, Carbon County Courthouse, Price, UT 84501 (KUED Ch. 7 Salt Lake City)—20-w, lat. 39° 41' 07", long. 110° 51' 40".
- Henefer**—K06MM, U. of Utah, 205 Talmage Bldg., Salt Lake City, UT 84112 (KUED Ch. 7 Salt Lake City)—lat. 40° 58' 40", long. 111° 26' 08".
- Henefer**—See K08AS, Echo.
- Henefer**—See K10AY, Echo.
- Henefer**—See K12AY, Echo.
- Henrieville**—K08IT, Bryce Lions Club, Tropic, UT 84776 (KUTV Ch. 2 Salt Lake City)—1-w, lat. 37° 33' 19", long. 111° 59' 39".
- Henrieville**—K10KA, Bryce Lions Club, Tropic, UT 84776 (KTVX Ch. 4 Salt Lake City)—1-w, lat. 37° 33' 19", long. 111° 59' 39".
- Henrieville**—K12KQ, Bryce Lions Club, Tropic, UT 84776 (KSL-TV Ch. 5 Salt Lake City)—1-w, lat. 37° 33' 19", long. 111° 59' 39".
- Henrieville**—K18CV, U. of Utah, 205 Talmage Bldg., Salt Lake City, UT 84112 (KUED Ch. 7 Salt Lake City)—lat. 37° 33' 19", long. 111° 59' 39".
- Henrieville**—K20BT, Henrieville Town, Town Clerk, Henrieville, UT 84736 (KSTU Ch. 13 Salt Lake City)—1-w, lat. 37° 33' 19", long. 111° 59' 39".
- Hildale, UT & Cane Beds, AZ**—K07SC, Washington County Television Dept., 197 E. Tabernacle, St. George, UT 84770 (KUTV Ch. 2 Salt Lake City)—10-w, lat. 36° 54' 11", long. 113° 01' 58".
- Hildale, UT & Cane Beds, AZ**—K09SU, Washington County Television Dept., 197 E. Tabernacle, St. George, UT 84770 (KTVX Ch. 4 Salt Lake City)—10-w, lat. 36° 54' 11", long. 113° 01' 58".
- Hildale, UT & Cane Beds, AZ**—K11QQ, Washington County Television Dept., 197 E. Tabernacle, St. George, UT 84770 (KSL-TV Ch. 5 Salt Lake City)—10-w, lat. 36° 54' 11", long. 113° 01' 58".
- Hildale, UT & Cane Beds, AZ**—K13SR, Washington County Television Dept., 197 E. Tabernacle, St. George, UT 84770 (KUED Ch. 7 Salt Lake City)—10-w, lat. 36° 54' 11", long. 113° 01' 58".
- Hinkley**—See K54DW, Delta.
- Holden**—See K06DH, Scipio.
- Holden**—See K08DP, Scipio.
- Holden**—See K10EB, Scipio.
- Holden**—See K12DH, Scipio.
- Huntington**—See K54DP, Orangeville.
- Huntington**—See K56EV, Orangeville.
- Huntington, Castle Dale & Ferron Orangeville**—K52DS, Emery County, Box 817, Castle Dale, UT 84513 (KUTV Ch. 2 Salt Lake City)—100-w, lat. 39° 12' 36", long. 111° 08' 30".
- Huntsville**—K55CS, U. of Utah, 205 Talmage Bldg., Salt Lake City, UT 84112 (KUED Ch. 7 Salt Lake City)—100-w, lat. 41° 20' 45", long. 111° 48' 50".
- Huntsville, Eden & Liberty**—K08DI, Ogden Valley TV Repeater Assn., Box 336, Eden, UT 84310-9711 (KUTV Ch. 2 Salt Lake City)—1-w, lat. 41° 20' 25", long. 111° 48' 50".
- Huntsville, Eden & Liberty**—K10DT, Ogden Valley TV Repeater Assn., Box 336, Eden, UT 84310-9711 (KTVX Ch. 4 Salt Lake City)—10-w, lat. 41° 20' 45", long. 111° 48' 50".
- Huntsville, Eden & Liberty**—K52CS, Ogden Valley TV Repeater Assn., Box 336, Eden, UT 84310-9711 (KSL-TV Ch. 5 Salt Lake City)—10-w, lat. 41° 20' 45", long. 111° 48' 50".
- Hydro Jet Mining Site**—K02IS, Plateau Resources Ltd., 772 Horizon Dr., Grand Junction, CO 81501 (KUTV Ch. 2 Salt Lake City)—1-w, lat. 37° 57' 02", long. 110° 47' 46".
- Hydro Jet Mining Site**—K04JB, Plateau Resources Ltd., 772 Horizon Dr., Grand Junction, CO 81501 (KTVX Ch. 4 Salt Lake City)—1-w, lat. 37° 57' 02", long. 110° 47' 46".
- Hydro Jet Mining Site**—K05GH, Plateau Resources Ltd., 772 Horizon Dr., Grand Junction, CO 81501 (KSL-TV Ch. 5 Salt Lake City)—1-w, lat. 37° 57' 02", long. 110° 47' 46".
- Hydro Jet Mining Site**—K07OX, Plateau Resources Ltd., 772 Horizon Dr., Grand Junction, CO 81501 (KUED Ch. 7 Salt Lake City)—1-w, lat. 37° 57' 02", long. 110° 47' 46".
- Iron County rural areas**—K61BM, Iron County, Box 429, Parowan, UT 84761 (KBYU-TV Ch. 11 Provo)—100-w, lat. 38° 30' 32", long. 113° 17' 21".
- Juab & Sanpete Counties (rural)**—K49AO, U. of Utah, 205 Talmage Bldg., Salt Lake City, UT 84112 (KUED Ch. 7 Salt Lake City)—100-w, lat. 39° 29' 24", long. 111° 49' 06".
- Juab County**—See K47BD, Aurora.
- Juab County**—See K51BK, Aurora.
- Juab County**—See K53CF, Aurora.
- Juab County**—See K56BB, Aurora.
- Junction**—See K07JV, Circleville.
- Kamas**—See K48AE, Woodland.
- Kamas**—See K50AC, Woodland.
- Kamas**—See K52AE, Woodland.
- Kamas**—See K54AE, Woodland.
- Kanab**—K02BI, Kanab Lions TV, 359 North 100 West, Kanab, UT 84741 (KUTV Ch. 2 Salt Lake City)—5-w, lat. 37° 03' 38", long. 112° 31' 13".
- Kanab**—K05AX, Kanab Lions TV, 359 North 100 West, Kanab, UT 84741 (KSTU Ch. 13 Salt Lake City)—1-w, lat. 37° 03' 38", long. 112° 31' 13".
- Kanab**—K07ES, Kanab Lions TV, 359 North 100 West, Kanab, UT 84741 (KUED Ch. 7 Salt Lake City)—10-w, lat. 37° 03' 38", long. 112° 31' 13".
- Kanab**—K10ME, Kanab Lions TV, 359 North 100 West, Kanab, UT 84741—lat. 37° 03' 38", long. 112° 31' 13".
- *Kanab**—K12ND, Kanab Lions TV, 359 North 100 West, Kanab, UT 84741 (KSL-TV Ch. 5 Salt Lake City)—lat. 37° 59' 32", long. 112° 31' 39". Note: Licensed as LPTV.
- Kanab**—K18DN, Western Kane County Service District No. 1, 28 N. Main, Kanab, UT 84741—20-w, lat. 37° 03' 38", long. 112° 31' 13".
- *Kanab**—K23DP, U. of Utah, Media Services Bldg. No. 2, Salt Lake City, UT 84112 (KULC Ch. 9 Ogden)—20-w, lat. 37° 03' 38", long. 112° 31' 13".
- Kanab**—K32DC, Kanab Lions TV, 359 North 100 West, Kanab, UT 84741—20-w, lat. 37° 03' 38", long. 112° 31' 13". Note: Operating as LPTV.
- Kanab, UT & Fredonia, AZ**—K20EC, Western Kane County Special Service, 28 N. Main, Kanab, UT 84741 (KUTV Ch. 2 Salt Lake City)—20-w, lat. 37° 03' 38", long. 112° 31' 13".
- Kanarraville**—K08CE, Iron County, Box 429, Parowan, UT 84761 (KUTV Ch. 2 Salt Lake City)—10-w, lat. 37° 29' 13", long. 113° 12' 18".
- Kanarraville**—K10CK, Iron County, Box 429, Parowan, UT 84761 (KTVX Ch. 4 Salt Lake City)—10-w, lat. 37° 29' 13", long. 113° 12' 18".
- Kanarraville**—K12CD, Iron County, Box 429, Parowan, UT 84761 (KSL-TV Ch. 5 Salt Lake City)—10-w, lat. 37° 29' 13", long. 113° 12' 18".
- Kanarraville**—See K54DS, New Harmony.
- Kanarraville & New Harmony**—K02KN, Iron County, Box 429, Parowan, UT 84761 (KUED Ch. 7 Salt Lake City)—10-w, lat. 37° 29' 13", long. 113° 12' 18".
- Kanarraville & New Harmony**—K06KO, Iron County, Box 429, Parowan, UT 84761 (KSTU Ch. 13 Salt Lake City)—10-w, lat. 37° 29' 13", long. 113° 12' 18".
- Kane County**—See K09NV, Alton.
- Kane County**—See K110C, Alton.
- Kane County**—See K130R, Alton.
- Kane County**—See K47AB, Garfield County.
- Kane County**—See K49AG, Garfield County.
- Kane County**—See K51AH, Garfield County.
- Kane County**—See K53AK, Garfield County.
- Kane County**—See K57AQ, Alton.
- Kane County (rural areas)**—See K15DX, Fredonia, AZ.
- Kanosh**—See K55BA, Fillmore.
- Kanosh**—See K58AJ, Fillmore.
- Kanosh**—See K61AM, Fillmore.
- Kanosh**—See K67FN, Fillmore.
- Kimball Junction**—See K47AJ, Park City.
- Kimball Junction**—See K49AR, Park City.
- Kimball Junction**—See K51AR, Park City.
- Kimball Junction**—See K53BC, Park City.
- Kingston**—See K07JV, Circleville.
- Koosharem**—K03FF, Sevier County, Sevier County Clerk, Monroe, UT 84754 (KSTU Ch. 13 Salt Lake City)—1-w, lat. 38° 28' 36", long. 111° 48' 54".
- Koosharem**—K06IG, Sevier County, Sevier County Clerk, Monroe, UT 84754 (KUED Ch. 7 Salt Lake City)—1-w, lat. 38° 28' 36", long. 111° 48' 54".
- Koosharem**—K08CL, Sevier County, Sevier County Clerk, Monroe, UT 84754 (KUTV Ch. 2 Salt Lake City)—5-w, lat. 38° 28' 36", long. 111° 48' 54".
- Koosharem**—K10CU, Sevier County, Sevier County Clerk, Monroe, UT 84754 (KTVX Ch. 4 Salt Lake City)—5-w, lat. 38° 28' 36", long. 111° 48' 54".
- Koosharem**—K12CT, Sevier County, Sevier County Clerk, Monroe, UT 84754 (KSL-TV Ch. 5 Salt Lake City)—5-w, lat. 38° 28' 36", long. 111° 48' 54".
- *Koosharem**—K17CZ, Sevier County, Sevier County Clerk, Monroe, UT 84754 (KBYU-TV Ch. 11 Provo)—20-w, lat. 38° 28' 36", long. 111° 48' 54".
- *Koosharem**—K35DX, Sevier County, Courthouse Bldg., Richfield, UT 84701 (KUTV Ch. 2 Salt Lake City)—100-w, lat. 38° 30' 38", long. 111° 47' 05".
- Laketown & Garden City**—K38AL, Rich County, County Courthouse, Randolph, UT (KSTU Ch. 13 Salt Lake City)—100-w, lat. 41° 52' 57", long. 111° 16' 09".
- Laketown & Garden City**—K63BF, U. of Utah, 205 Talmage Bldg., Salt Lake City, UT 84112 (KUED Ch. 7 Salt Lake City)—100-w, lat. 41° 52' 57", long. 111° 16' 09".
- Laketown & Garden City, UT & Paris & Montpelier, ID**—K08JR, Bear Lake Valley TV Assn., Laketown, UT 84038 (KUTV Ch. 2 Salt Lake City)—10-w, lat. 41° 53' 05", long. 111° 16' 00".
- Laketown & Garden City, UT & Paris & Montpelier, ID**—K10LM, Bear Lake Valley TV Assn., Laketown, UT 84038 (KTVX Ch. 4 Salt Lake City)—10-w, lat. 41° 53' 05", long. 111° 16' 00".
- Laketown & Garden City, UT & Paris & Montpelier, ID**—K12MI, Bear Lake Valley TV Assn., Laketown, UT 84038 (KSL-TV Ch. 5 Salt Lake City)—10-w, lat. 41° 53' 05", long. 111° 16' 00".
- Lapoint, Mountain Home & Roosevelt**—K06DY, Uintah County, 674 South 2400 West, Vernal, UT 84078 (KUED Ch. 7 Salt Lake City)—10-w, lat. 40° 19' 27", long. 110° 09' 19".
- Lapoint, Mountain Home & Roosevelt**—K08CS, Uintah County, 674 South 2400 West, Vernal, UT 84078 (KSL-TV Ch. 5 Salt Lake City)—10-w, lat. 40° 19' 27", long. 110° 09' 19".
- Lapoint, Mountain Home & Roosevelt**—K10DD, Uintah County, 674 South 2400 West, Vernal, UT 84078 (KTVX Ch. 4 Salt Lake City)—10-w, lat. 40° 19' 27", long. 110° 09' 19".

Translators—Utah

- Lapoint, Mountain Home & Roosevelt**—K12FG, Uintah County, 674 South 2400 West, Vernal, UT 84078 (KUTV Ch. 2 Salt Lake City)—10-w, lat. 40° 19' 27", long. 110° 09' 19".
- Leamington**—K03DX, Millard County School District, 60 S. Main, Fillmore, UT 84631 (KSL-TV Ch. 5 Salt Lake City)—1-w, lat. 39° 31' 55", long. 112° 18' 47".
- Leamington**—K06IE, Millard County School District, 60 S. Main, Fillmore, UT 84631 (KUTV Ch. 2 Salt Lake City)—1-w, lat. 39° 31' 55", long. 112° 18' 47".
- Leamington**—K07LK, Millard County School District, 60 S. Main, Fillmore, UT 84631 (KTVX Ch. 4 Salt Lake City)—1-w, lat. 39° 31' 55", long. 112° 18' 47". Requests CP for change from Ch. 7 to Ch. 8. BPTV-930331AD.
- Leamington**—K10NW, Millard County School District, 60 S. Main St., Fillmore, UT 84631 (KSTU Ch. 13 Salt Lake City)—10-w, lat. 39° 31' 55", long. 112° 18' 47".
- Leamington**—K1200, Millard County School District, 60 S. Main St., Fillmore, UT 84631 (KBYU-TV Ch. 11 Provo)—10-w, lat. 39° 31' 55", long. 112° 18' 47".
- Leamington**—K50DJ, Millard County School District, 60 S. Main St., Fillmore, UT 84631 (KUED Ch. 7 Salt Lake City)—10-w, lat. 39° 31' 55", long. 112° 18' 47".
- Leeds & Toquerville**—K66BP, Washington County Television Dept., 197 E. Tabernacle, St. George, UT 84770 (KBYU-TV Ch. 11 Provo)—100-w, lat. 37° 16' 21", long. 113° 16' 34".
- Liberty**—See K08DI, Huntsville.
- Liberty**—See K10DT, Huntsville.
- ***Liberty**—K48EI, Weber County-Ogden Valley TV, Box 336, Eden, UT 84310 (KSTU Ch. 13 Salt Lake City)—100-w, lat. 41° 20' 18", long. 111° 48' 56".
- Liberty**—See K52CS, Huntsville.
- Loa & Bicknell**—K03AU, County of Wayne, County Clerk, Loa, UT 84747 (KSL-TV Ch. 5 Salt Lake City)—5-w, lat. 38° 23' 42", long. 111° 42' 39".
- Loa & Bicknell**—K06BS, County of Wayne, County Clerk, Loa, UT 84747 (KTVX Ch. 4 Salt Lake City)—5-w, lat. 38° 23' 42", long. 111° 42' 39".
- Loa & Bicknell**—K07CT, County of Wayne, County Clerk, Loa, UT 84747 (KUTV Ch. 2 Salt Lake City)—5-w, lat. 38° 23' 42", long. 111° 42' 39".
- Logan**—K12HT, Utah State U. of Agriculture & Applied Science, Radio & TV Dept., Logan, UT 84321 (KUED Ch. 7 Salt Lake City)—100-w, lat. 41° 33' 04", long. 111° 56' 08".
- ***Logan**—K53AP, Cache County Municipal Corp., 120 North 100 West, Logan, UT 84321 (KSTU Ch. 13 Salt Lake City)—100-w, lat. 41° 33' 04", long. 111° 56' 08".
- Logan**—K55BM, Cache County Municipal Corp., 120 North 100 West, Logan, UT 84321 (KUED Ch. 7 Salt Lake City)—100-w, lat. 41° 33' 04", long. 111° 56' 08".
- Logan**—K57AX, Cache County Municipal Corp., 120 North 100 West, Logan, UT 84321 (KTVX Ch. 4 Salt Lake City)—100-w, lat. 41° 33' 04", long. 111° 56' 08".
- Logan**—K598C, Cache County Municipal Corp., 120 North 100 West, Logan, UT 84321 (KSL-TV Ch. 5 Salt Lake City)—100-w, lat. 41° 33' 04", long. 111° 56' 08".
- Logan**—K63EB, Cache County Municipal Corp., 120 North 100 West, Logan, UT 84321—lat. 41° 33' 04", long. 111° 56' 08".
- Logan & Wellsville**—K08BP, Russell Communications Corp., 750 Rancho Circle, Fullerton, CA 92635 (KUTV Ch. 2 Salt Lake City)—1-w, lat. 41° 36' 51", long. 111° 57' 45".
- Logan & Wellsville**—K10BX, Russell Communications Corp., 750 Rancho Circle, Fullerton, CA 92635 (KSL-TV Ch. 4 Salt Lake City)—1-w, lat. 41° 36' 51", long. 111° 57' 45".
- Logan & Wellsville**—K13AZ, Russell Communications Corp., 750 Rancho Circle, Fullerton, CA 92635 (KSL-TV Ch. 5 Salt Lake City)—1-w, lat. 41° 36' 51", long. 111° 57' 45".
- Logandale**—See K66CB, Overton, NV.
- Long Valley Junction**—K03CX, Long Valley TV, Orderville, UT 84758 (KSL-TV Ch. 5 Salt Lake City)—10-w, lat. 37° 30' 25", long. 112° 30' 37".
- Long Valley Junction**—K06FM, Long Valley TV, Orderville, UT 84758 (KTVX Ch. 4 Salt Lake City)—10-w, lat. 37° 30' 25", long. 112° 30' 37".
- Long Valley Junction**—K07HY, Long Valley TV, Orderville, UT 84758 (KUTV Ch. 2 Salt Lake City)—5-w, lat. 37° 30' 25", long. 112° 30' 37". Requests CP for change from Ch. 7 to Ch. 48, 20-w. BPTT-930402IM.
- Long Valley Junction**—K698G, U. of Utah, 205 Talmage Bldg., Salt Lake City, UT 84112 (KUED Ch. 7 Salt Lake City)—20-w, lat. 37° 30' 25", long. 112° 30' 37".
- Lynndyl**—See K54DW, Delta.
- Lynndyl**—See K62ED, Delta.
- Lynndyl**—See K688Q, Delta.
- Lynndyl**—See K79AU, Delta.
- Mammoth**—See K33DL, Eureka.
- Mammoth**—See K39CR, Eureka.
- Mammoth**—See K43DA, Eureka.
- Mammoth**—See K45DD, Eureka.
- Manila & Dutch John**—K09LZ, Bridger Valley, Daggett County ETV Cooperative, Services Board, Box 218, Manila, UT 84046 (KUED Ch. 7 Salt Lake City)—5-w, lat. 40° 57' 16", long. 109° 27' 51".
- Manila, Dutch John & Green Lake**—K02HP, Daggett County TV Dept., County Courthouse, Manila, UT 84046 (KUTV Ch. 2 Salt Lake City)—10-w, lat. 40° 57' 16", long. 109° 27' 51".
- Manila, Dutch John & Green Lake**—K04HN, Daggett County TV Dept., County Courthouse, Manila, UT 84046 (KTVX Ch. 4 Salt Lake City)—10-w, lat. 40° 57' 16", long. 109° 27' 51".
- Manila, Dutch John & Green Lake**—K05FJ, Daggett County TV Dept., County Courthouse, Manila, UT 84046 (KSL-TV Ch. 5 Salt Lake City)—10-w, lat. 40° 57' 16", long. 109° 27' 51".
- Manti & Ephraim**—K09FM, Manti City Corp., City Recorder, Manti, UT 84642 (KUTV Ch. 2 Salt Lake City)—1-w, lat. 39° 14' 56", long. 111° 37' 48".
- Manti & Ephraim**—K11FP, Manti City Corp., City Recorder, Manti, UT 84642 (KTVX Ch. 4 Salt Lake City)—1-w, lat. 39° 14' 56", long. 111° 37' 48".
- Manti & Ephraim**—K13FF, Manti City Corp., City Recorder, Manti, UT 84642 (KSL-TV Ch. 5 Salt Lake City)—1-w, lat. 39° 14' 56", long. 111° 37' 48".
- Manti & Ephraim**—K30AH, Sanpete County, Courthouse, Manti, UT 84642 (KSTU Ch. 13 Salt Lake City)—1-w, lat. 39° 12' 06", long. 111° 43' 39".
- Manti & Ephraim**—K32AJ, Sanpete County, Courthouse, Manti, UT 84642 (KBYU-TV Ch. 11 Provo)—1-w, lat. 39° 12' 06", long. 111° 43' 39".
- Manti, Ephraim & Fountain Green**—K34AN, U. of Utah, 205 Talmage Bldg., Salt Lake City, UT 84112 (KUED Ch. 7 Salt Lake City)—100-w, lat. 39° 12' 06", long. 111° 43' 39".
- Mantua**—K088K, Mantua City Corp., Mantua, UT 84302 (KUTV Ch. 2 Salt Lake City)—1-w, lat. 41° 30' 58", long. 111° 56' 53".
- Mantua**—K10BR, Mantua City Corp., Mantua, UT 84302 (KTVX Ch. 4 Salt Lake City)—1-w, lat. 41° 30' 58", long. 111° 56' 53".
- Mantua**—K13BV, Mantua City Corp., Mantua, UT 84302 (KSL-TV Ch. 5 Salt Lake City)—1-w, lat. 41° 30' 58", long. 111° 56' 53".
- Marysvale**—K02BQ, Piute County, Courthouse, 21 N. Main, Junction, UT 84740 (KUTV Ch. 2 Salt Lake City)—10-w, lat. 38° 30' 13", long. 112° 12' 41".
- Marysvale**—K04BO, Piute County, Courthouse, 21 N. Main, Junction, UT 84740 (KTVX Ch. 4 Salt Lake City)—10-w, lat. 38° 30' 13", long. 112° 12' 41".
- Marysvale**—K05BH, Piute County, Courthouse, 21 N. Main, Junction, UT 84740 (KSL-TV Ch. 5 Salt Lake City)—10-w, lat. 38° 30' 13", long. 112° 12' 41".
- Marysvale**—K32AL, U. of Utah, 205 Talmage Bldg., Salt Lake City, UT 84112 (KUED Ch. 7 Salt Lake City)—20-w, lat. 38° 30' 27", long. 112° 11' 50". Note: Licensed as LPTV.
- Marysvale**—K34AL, Piute County, Courthouse, 21 N. Main, Junction, UT 84740—lat. 38° 30' 27", long. 112° 11' 50".
- Mayfield**—K07PE, Mayfield Town TV, Mayfield, UT 84643 (KUED Ch. 7 Salt Lake City)—20-w, lat. 39° 07' 01", long. 111° 43' 40".
- Mayfield**—K09JH, Mayfield Town TV, Mayfield, UT 84643 (KTVX Ch. 4 Salt Lake City)—1-w, lat. 39° 07' 01", long. 111° 43' 40".
- Mayfield**—K11JK, Mayfield Town TV, Mayfield, UT 84643 (KSL-TV Ch. 5 Salt Lake City)—1-w, lat. 39° 07' 01", long. 111° 43' 40".
- Mayfield**—K13JP, Mayfield Town TV, Mayfield, UT 84643 (KUTV Ch. 2 Salt Lake City)—1-w, lat. 39° 07' 01", long. 111° 43' 40".
- Mayfield**—K15CD, Mayfield Town TV, Mayfield, UT 84643 (KSTU Ch. 13 Salt Lake City)—1-w, lat. 39° 07' 01", long. 111° 43' 40".
- McCornick**—See K67FN, Fillmore.
- Meadow**—See K55BA, Fillmore.
- Meadow**—See K58AJ, Fillmore.
- Meadow**—See K61AM, Fillmore.
- Meadow**—See K67FN, Fillmore.
- Midway**—See K06HY, Heber.
- Midway**—See K09AM, Heber.
- Midway**—See K13AK, Heber.
- Milford**—K08AO, Milford Area TV Assn., Box 752, Milford, UT 84751 (KUTV Ch. 2 Salt Lake City)—1-w, lat. 38° 31' 09", long. 112° 47' 00".
- Milford**—K10AL, Milford Area TV Assn., Box 752, Milford, UT 84751 (KTVX Ch. 4 Salt Lake City)—1-w, lat. 38° 31' 09", long. 112° 47' 00".
- Milford**—K12AQ, Milford Area TV Assn., Box 752, Milford, UT 84751 (KSL-TV Ch. 5 Salt Lake City)—1-w, lat. 38° 31' 09", long. 112° 47' 00".
- Milford & Beaver County (rural)**—K16BO, U. of Utah, 205 Talmage Bldg., Salt Lake City, UT 84112 (KUED Ch. 7 Salt Lake City)—100-w, lat. 38° 31' 05", long. 113° 17' 03".
- Milford & Beaver County (rural)**—K63BY, U. of Utah, 205 Talmage Bldg., Salt Lake City, UT 84112 (KUED Ch. 7 Salt Lake City)—100-w, lat. 38° 30' 32", long. 113° 17' 21".
- Milford & rural Beaver County**—K26EA, Iron County, Box 429, Parowan, UT 84761 (KQV Ch. 14 Salt Lake City)—100-w, lat. 38° 31' 05", long. 113° 17' 03".
- Milford, Hamilton Fort, Minersville & Newcastle**—K59BS, Fox TV Stations Inc., 5151 Wisconsin Ave. NW, Washington, DC 20016 (KSTU Ch. 13 Salt Lake City)—100-w, lat. 38° 30' 32", long. 113° 17' 21".
- Milton**—See K08GA, Morgan.
- Milton**—See K10FW, Morgan.
- Milton**—See K12GI, Morgan.
- Milton**—See K69AP, Morgan.
- Minersville**—K02BY, Minersville TV Committee, Minersville, UT 84752 (KUTV Ch. 2 Salt Lake City)—1-w, lat. 38° 21' 10", long. 113° 06' 40".

- Minersville**—K04BC, Minersville TV Committee, Minersville, UT 84752 (KTVX Ch. 4 Salt Lake City)—1-w, lat. 38° 21' 10", long. 113° 06' 40".
- Minersville**—K05AT, Minersville TV Committee, Minersville, UT 84752 (KSL-TV Ch. 5 Salt Lake City)—1-w, lat. 38° 21' 10", long. 113° 06' 40".
- Minersville**—See K598S, Milford.
- Modena**—See K02CL, Beryl Junction.
- Modena**—See K04CH, Beryl Junction.
- Modena**—See K06CQ, Beryl Junction.
- Modena**—K120H, Iron County, Box 429, Parowan, UT 84761—lat. 37° 43' 14", long. 113° 45' 29".
- Modena**—See K25EF, Beryl.
- Modena & Beryl Junction**—K09PY, Iron County, Box 429, Parowan, UT 84761 (KSTU Ch. 13 Salt Lake City)—10-w, lat. 37° 43' 14", long. 113° 45' 29".
- ***Modena-Beryl**—K19DO, Iron County, 68 S. 100E, Parowan, UT 84761 (KBYU-TV Ch. 11 Provo)—20-w, lat. 37° 42' 14", long. 113° 44' 29".
- Monroe**—See K38AQ, Richfield.
- Monroe**—See K40AB, Richfield.
- Monroe**—See K42AJ, Richfield.
- ***Montezuma Creek & Aneth**—K02OI, San Juan County, 117 S. Main St., Monticello, UT 84535 (KUTV Ch. 2 Salt Lake City)—10-w, lat. 37° 16' 07", long. 109° 17' 28".
- ***Montezuma Creek & Aneth**—K05JN, San Juan County, 117 S. Main St., Monticello, UT 84535 (KSL-TV Ch. 5 Salt Lake City)—10-w, lat. 37° 16' 07", long. 109° 17' 28".
- Monticello**—K30DC, Withers Bcstg. Co. of Colorado, Box 789, Grand Junction, CO 81502 (KREX-TV Ch. 5 Grand Junction, CO)—100-w, lat. 37° 51' 53", long. 109° 23' 11".
- Monticello**—See K36AK, Blanding.
- Monticello**—See K38AJ, Blanding.
- Monticello**—See K42AD, Blanding.
- Monticello**—See K44AG, Blanding.
- Monticello**—See K46AF, Blanding.
- Monticello & Blanding**—K08DA, San Juan County, County Courthouse, Monticello, UT 84535 (KUTV Ch. 2 Salt Lake City)—1-w, lat. 37° 50' 22", long. 109° 27' 40".
- Monticello & Blanding**—K10DQ, San Juan County, County Courthouse, Monticello, UT 84535 (KTVX Ch. 4 Salt Lake City)—1-w, lat. 37° 50' 22", long. 109° 27' 40".
- Monticello & Blanding**—K13KC, San Juan County, 117 S. Main St., Monticello, UT 84535 (KSL-TV Ch. 5 Salt Lake City)—10-w, lat. 37° 50' 22", long. 109° 27' 40".
- Monticello & Blanding**—K40AF, U. of Utah, 205 Talmage Bldg., Salt Lake City, UT 84112 (KUED Ch. 7 Salt Lake City)—100-w, lat. 37° 50' 22", long. 109° 27' 40".
- Montoqua**—See K04AZ, Santa Clara.
- Morgan County**—K62BM, Morgan County, 886 Morgan County Courthouse, Morgan, UT 84050 (KSTU Ch. 13 Salt Lake City)—100-w, lat. 41° 04' 11", long. 111° 39' 18".
- Morgan, Milton & Mountain Green**—K08GA, Morgan County, 886 Morgan County Courthouse, Morgan, UT 84050 (KUTV Ch. 2 Salt Lake City)—10-w, lat. 41° 04' 11", long. 111° 39' 19".
- Morgan, Milton & Mountain Green**—K10FW, Morgan County, 886 Morgan County Courthouse, Morgan, UT 84050 (KTVX Ch. 4 Salt Lake City)—10-w, lat. 41° 04' 11", long. 111° 39' 19".
- Morgan, Milton & Mountain Green**—K12GI, Morgan County, 886 Morgan County Courthouse, Morgan, UT 84050 (KSL-TV Ch. 5 Salt Lake City)—10-w, lat. 41° 04' 11", long. 111° 39' 19".
- Morgan, Milton & Mountain Green**—K69AP, Morgan County, 886 Morgan County Courthouse, Morgan, UT 84050 (KUED Ch. 7 Salt Lake City)—100-w, lat. 41° 04' 11", long. 111° 39' 19".
- Mount Pleasant**—K08CC, Mount Pleasant City, 115 W. Main, Mount Pleasant, UT 84647—lat. 39° 32' 19", long. 111° 19' 55".
- Mount Pleasant**—K10CH, Mount Pleasant City, 115 W. Main, Mount Pleasant, UT 84647—lat. 39° 32' 19", long. 111° 19' 55".
- Mount Pleasant**—K12CC, Mount Pleasant City, 115 W. Main, Mount Pleasant, UT 84647—lat. 39° 32' 19", long. 111° 19' 55".
- Mount Pleasant**—K56BA, Sanpete County, 140 W. Main St., Mount Pleasant, UT 84647 (KUED Ch. 7 Salt Lake City)—100-w, lat. 39° 32' 19", long. 111° 19' 55".
- Mountain Green**—See K08GA, Morgan.
- Mountain Green**—See K10FW, Morgan.
- Mountain Green**—See K12GI, Morgan.
- Mountain Green**—See K69AP, Morgan.
- Mountain Home**—See K06DY, Lapoint.
- Mountain Home**—See K08CS, Lapoint.
- Mountain Home**—See K10DD, Lapoint.
- Mountain Home**—See K12FG, Lapoint.
- Mountain View**—K25EE, Daggett County TV Dept., Box 218, Manila, UT 84046 (KTVX Ch. 4 Salt Lake City)—100-w, lat. 41° 06' 19", long. 110° 12' 13".
- Mylon**—K65CL, Duchesne County, Box 270, Duchesne, UT 84021 (KBYU-TV Ch. 11 Provo)—100-w, lat. 40° 21' 45", long. 110° 47' 31".
- Mylon**—K67CK, Duchesne County, Box 270, Duchesne, UT 84021—lat. 40° 21' 45", long. 110° 47' 31".
- Mylon & area**—K61CF, Duchesne County, Box 270, Duchesne, UT 84021 (KUTV Ch. 2 Salt Lake City)—100-w, lat. 40° 21' 45", long. 110° 47' 31".
- Mylon & area**—K63CB, Duchesne County, Box 270, Duchesne, UT 84021 (KTVX Ch. 4 Salt Lake City)—100-w, lat. 40° 21' 45", long. 110° 47' 31".
- Mylon & area**—K69DE, Duchesne County, Box 270, Duchesne, UT 84021 (KSL-TV Ch. 5 Salt Lake City)—100-w, lat. 40° 21' 45", long. 110° 47' 31".
- Mylon/Duchesne County rural area**—K43AE, KUTV L.P., 2185 South 3600 West, Salt Lake City, UT 84119 (KUTV Ch. 2 Salt Lake City)—100-w, lat. 40° 21' 45", long. 110° 47' 31". Note: Licensed as LPTV.
- ***Navajo Mountain School**—K11TF, San Juan County, 117 S. Main St., Monticello, UT 84535 (KBYU-TV Ch. 11 Provo)—10-w, lat. 37° 00' 52", long. 110° 46' 20".
- ***Navajo Mountain School**—K13WH, San Juan County, 117 S. Main St., Monticello, UT 84535 (KSTU Ch. 13 Salt Lake City)—10-w, lat. 37° 00' 52", long. 110° 46' 20".
- Nephi**—K13IF, Bonneville Holding Co., Broadcast House, 5 Triad Center, Salt Lake City, UT 84180-1160 (KSL-TV Ch. 5 Salt Lake City)—1-w, lat. 39° 43' 33", long. 111° 49' 18".
- New Harmony**—See K02KN, Kanarrville.
- New Harmony**—See K06KO, Kanarrville.
- New Harmony**—K52DW, Iron County School District, Box 429, Cedar City, UT 84761 (KULC Ch. 9 Ogden)—20-w, lat. 37° 29' 13", long. 113° 12' 18".
- New Harmony & Kanarrville**—K54DS, Iron County, Box 429, Parowan, UT 84761 (KBYU-TV Ch. 11 Provo)—20-w, lat. 37° 29' 13", long. 113° 12' 18".
- Newcastle**—See K25EF, Beryl.
- Newcastle**—See K598S, Milford.
- Newcastle**—See K67AA, Beaver County.
- Newcastle**—See K69EW, Beaver County.
- North Creek**—See K07GY, Beaver.
- North Creek**—See K09CS, Beaver.
- North Creek**—See K11CX, Beaver.
- North Creek**—See K13CV, Beaver.
- Oak City**—See K40DR, Delta.
- Oak City**—See K54DW, Delta.
- Oak City**—See K62ED, Delta.
- Oak City**—See K68BQ, Delta.
- Oak City**—See K79AU, Delta.
- Oakley**—See K08IE, Peoa.
- Oakley**—See K10JB, Peoa.
- Oakley**—See K12JM, Peoa.
- Oakley**—See K69AR, Peoa.
- ***Ogden**—K39DH, Telemundo of Northern California Inc., 2349 Bering Dr., San Jose, CA 95131 (KSTS Ch. 48 San Jose, CA)—1000-w, lat. 41° 15' 17", long. 112° 14' 13".
- Orangeville**—K50DI, Emery County, Box 817, Castle Dale, UT 84513 (KULC Ch. 9 Ogden)—100-w, lat. 39° 12' 36", long. 111° 08' 30".
- Orangeville**—See K52DS, Huntington.
- Orangeville**—K58EE, Emery County, Box 817, Castle Dale, UT 84513 (KSTU Ch. 13 Salt Lake City)—100-w, lat. 39° 12' 36", long. 111° 08' 30".
- Orangeville**—K62BL, Emery County, Box 817, Castle Dale, UT 84513 (KBYU-TV Ch. 11 Provo)—100-w, lat. 39° 12' 36", long. 111° 08' 30".
- Orangeville & rural Emery County**—K60BU, U. of Utah, 205 Talmage Bldg., Salt Lake City, UT 84112 (KUED Ch. 7 Salt Lake City)—100-w, lat. 39° 13' 40", long. 111° 08' 46".
- Orangeville, Castle Dale & Ferron Huntington**—K54DP, Emery County, Box 817, Castle Dale, UT 84513 (KTVX Ch. 4 Salt Lake City)—100-w, lat. 39° 12' 36", long. 111° 08' 30".
- Orangeville, Castle Dale, Ferron & Huntington**—K56EV, Emery County, Box 817, Castle Dale, UT 84513 (KSL-TV Ch. 5 Salt Lake City)—100-w, lat. 39° 12' 36", long. 111° 08' 30".
- Orderville**—K02EN, Long Valley TV, Orderville, UT 84758 (KUTV Ch. 2 Salt Lake City)—1-w, lat. 37° 16' 35", long. 112° 37' 35".
- Orderville**—K04EK, Long Valley TV, Orderville, UT 84758 (KTVX Ch. 4 Salt Lake City)—1-w, lat. 37° 16' 35", long. 112° 37' 35".
- Orderville**—K05DU, Long Valley TV, Orderville, UT 84758 (KSL-TV Ch. 5 Salt Lake City)—1-w, lat. 37° 16' 35", long. 112° 37' 35".
- Orderville**—K16BT, Orderville City, Box 36, Orderville, UT 84758 (KSTU Ch. 13 Salt Lake City)—10-w, lat. 37° 16' 35", long. 112° 37' 35".
- Orderville**—K30CP, Orderville City, Box 36, Orderville, UT 84758 (KSTU Ch. 13 Salt Lake City)—10-w, lat. 37° 22' 26", long. 112° 35' 07".
- Orderville**—K51CH, Orderville City, Box 36, Orderville, UT 84758—10-w, lat. 37° 30' 25", long. 112° 30' 37".
- Orderville & Glendale**—K07OY, Long Valley TV, Orderville, UT 84758 (KUED Ch. 7 Salt Lake City)—1-w, lat. 37° 16' 35", long. 112° 37' 35".
- Panguitch**—K02BN, Panguitch City Corp., 55 S. Main, Panguitch, UT 84759 (KUTV Ch. 2 Salt Lake City)—5-w, lat. 37° 49' 19", long. 112° 27' 28".
- Panguitch**—K04AU, Panguitch City Corp., 55 S. Main, Panguitch, UT 84759 (KTVX Ch. 4 Salt Lake City)—1-w, lat. 37° 49' 19", long. 112° 27' 28".
- Panguitch**—K05BB, Panguitch City Corp., 55 S. Main, Panguitch, UT 84759 (KSL-TV Ch. 5 Salt Lake City)—1-w, lat. 37° 49' 19", long. 112° 27' 28".
- Panguitch**—See K07JW, Garfield County.

Translators—Utah

Panguitch—K120I, Panguitch City Corp., 55 S. Main, Panguitch, UT 84759 (KBYU-TV Ch. 11 Provo)—10-w, lat. 37° 49' 19", long. 112° 27' 28".

Panguitch & rural area—K10LV, Panguitch City Corp., 55 S. Main, Panguitch, UT 84759 (KSTU Ch. 13 Salt Lake City)—10-w, lat. 37° 49' 19", long. 112° 27' 28".

Paragonah—See K44DR, Parowan.

Paragonah—See K46DF, Parowan.

Park City—K07LU, Summit County, Courthouse, Coalville, UT 84017 (KUED Ch. 7 Salt Lake City)—1-w, lat. 40° 38' 26", long. 111° 29' 22".

Park City—K09CI, Community Wireless of Park City Inc., 1372 427 Main St., Park City, UT 84060 (KUTV Ch. 2 Salt Lake City)—1-w, lat. 40° 38' 26", long. 111° 29' 22".

Park City—K11CO, Community Wireless of Park City Inc., 1372 427 Main St., Park City, UT 84060 (KTVX Ch. 4 Salt Lake City)—1-w, lat. 40° 38' 26", long. 111° 29' 22".

Park City—K25DL, U. of Utah, 205 Talmage Bldg., Salt Lake City, UT 84112 (KULC Ch. 9 Ogden)—100-w, lat. 40° 40' 59", long. 111° 31' 22".

***Park City**—K35OP, Fox Television Stations Inc., Box 22810, Houston, TX 77227 (KSTU Ch. 13 Salt Lake City)—100-w, lat. 40° 40' 59", long. 111° 31' 22".

Park City, Coalville, Snyderville & Kimball Junction—K47AJ, Summit County, Courthouse, Coalville, UT 84017 (KUTV Ch. 2 Salt Lake City)—100-w, lat. 40° 40' 59", long. 111° 31' 22".

Park City, Coalville, Snyderville & Kimball Junction—K49AR, Summit County, Courthouse, Coalville, UT 84017 (KTVX Ch. 4 Salt Lake City)—100-w, lat. 40° 40' 59", long. 111° 31' 22".

***Park City, Snyderville & Kimball Junction**—K51AR, Summit County, Courthouse, Coalville, UT 84017 (KSL-TV Ch. 5 Salt Lake City)—100-w, lat. 40° 40' 59", long. 111° 31' 22".

***Park City, Snyderville & Kimball Junction**—K53BC, Summit County, Courthouse, Coalville, UT 84017 (KUED Ch. 7 Salt Lake City)—100-w, lat. 40° 40' 59", long. 111° 31' 22".

Parowan—K03AR, Iron County, Parowan, UT 84761 (KUTV Ch. 2 Salt Lake City)—10-w, lat. 37° 50' 31", long. 112° 58' 27".

Parowan—K08CD, Iron County, Parowan, UT 84761 (KTVX Ch. 4 Salt Lake City)—10-w, lat. 38° 09' 29", long. 112° 38' 13".

Parowan—K10CJ, Iron County, Parowan, UT 84761 (KSL-TV Ch. 5 Salt Lake City)—10-w, lat. 37° 50' 31", long. 112° 58' 26".

***Parowan**—K32AG, Iron County, Box 429, Parowan, UT 84761 (KUTV Ch. 2 Salt Lake City)—100-w, lat. 37° 50' 32", long. 112° 58' 27".

Parowan—K34AG, Iron County, Parowan, UT 84761 (KTVX Ch. 4 Salt Lake City)—100-w, lat. 37° 50' 32", long. 112° 58' 27".

Parowan—K36AI, Iron County, Parowan, UT 84761 (KSL-TV Ch. 5 Salt Lake City)—100-w, lat. 37° 50' 32", long. 112° 58' 27".

Parowan—K38CM, Iron County, Parowan, UT 84761 (KUED Ch. 7 Salt Lake City)—100-w, lat. 37° 50' 32", long. 112° 58' 10".

Parowan—K40CH, Iron County, Parowan, UT 84761 (KBYU-TV Ch. 11 Provo)—100-w, lat. 37° 50' 32", long. 112° 58' 27".

Parowan, Paragonah, Enoch & Summit—K44DR, Iron County, Parowan, UT 84761 (KCCZ Ch. 4 Cedar City)—100-w, lat. 37° 50' 32", long. 112° 58' 10".

***Parowan, Paragonah, Enoch & Summit**—K46DF, University of Utah, 101 Wasatch, Salt Lake City, UT 84112 (KULC Ch. 9 Ogden)—100-w, lat. 37° 50' 32", long. 112° 58' 10".

Parowan, Summit & Enoch—K42AF, Iron County, Parowan, UT 84761 (KSTU Ch. 13 Salt Lake City)—100-w, lat. 37° 50' 32", long. 112° 58' 27".

***Peoa**—K27DH, Summit County, Box 128, Coalville, UT 84017—20-w, lat. 40° 43' 21", long. 111° 21' 49".

Peoa & Oakley—K08IE, Summit County, Courthouse, Coalville, UT 84017 (KUTV Ch. 2 Salt Lake City)—10-w, lat. 40° 43' 21", long. 111° 21' 49".

Peoa & Oakley—K10JB, Summit County, Courthouse, Coalville, UT 84017 (KTVX Ch. 4 Salt Lake City)—10-w, lat. 40° 43' 21", long. 111° 21' 49".

Peoa & Oakley—K12JM, Summit County, Courthouse, Coalville, UT 84017 (KSL-TV Ch. 5 Salt Lake City)—10-w, lat. 40° 43' 21", long. 111° 21' 49".

Peoa & Oakley—K69AR, Summit County, Courthouse, Coalville, UT 84017 (KUED Ch. 7 Salt Lake City)—100-w, lat. 40° 43' 21", long. 111° 21' 49".

Pine Valley—K1100, Washington County Television Dept., 197 E. Tabernacle, St. George, UT 84770 (KTVX Ch. 4 Salt Lake City)—10-w, lat. 37° 30' 46", long. 113° 39' 14".

Pine Valley—See K55CH, Enterprise.

Pine Valley & Central—K08EN, Washington County Television Dept., 197 E. Tabernacle, St. George, UT 84770 (KSL-TV Ch. 5 Salt Lake City)—1-w, lat. 37° 30' 46", long. 113° 39' 14".

Price—See K06DR, Emery County.

Price—See K08AU, Emery County.

Price—See K10AZ, Emery County.

Price—See K12AZ, Emery County (rural).

Price—K18DF, U. of Utah, 205 Talmage Bldg., Salt Lake City, UT 84112 (KULC Ch. 9 Ogden)—100-w, lat. 39° 31' 49", long. 111° 03' 03".

***Price**—K35CK, Fox TV Stations Inc., 5151 Wisconsin Ave. NW, Washington, DC 20016 (KSTU Ch. 13 Salt Lake City)—100-w, lat. 39° 31' 49", long. 111° 03' 03".

Price & Carbon County (rural)—K68AX, Carbon County, Carbon County Courthouse, Price, UT 84501 (KSL-TV Ch. 5 Salt Lake City)—100-w, lat. 39° 45' 22", long. 110° 59' 26".

***Provo**—K34DW, Inspiration TV of Southern Oregon, 1544 Alta Vista Dr., Vista, CA 92084 (KTBN-TV Ch. 40 Santa Ana-Los Angeles, CA)—100-w, lat. 40° 05' 21", long. 111° 49' 19".

Randolph & farm area north—K09BA, Norris Community TV Inc., 921 3rd W. Ave., Kemmerer, WY 83101 (KTVX Ch. 4 Salt Lake City)—1-w, lat. 41° 39' 54", long. 111° 05' 55".

Randolph & farm area north—K118F, Norris Community TV Inc., 921 3rd W. Ave., Kemmerer, WY 83101 (KSL-TV Ch. 5 Salt Lake City)—1-w, lat. 41° 39' 54", long. 111° 05' 55".

Randolph & farm area north—K13QJ, Norris Community TV Inc., 921 3rd W. Ave., Kemmerer, WY 83101 (KUTV Ch. 2 Salt Lake City)—10-w, lat. 41° 39' 54", long. 111° 05' 55".

Randolph & Woodruff—K47AI, Rich County, County Courthouse, Randolph, UT 84064 (KUTV Ch. 2 Salt Lake City)—100-w, lat. 41° 37' 31", long. 111° 07' 23".

Randolph & Woodruff—K49AP, Rich County, County Courthouse, Randolph, UT 84064 (KTVX Ch. 4 Salt Lake City)—100-w, lat. 41° 37' 31", long. 111° 07' 23".

Randolph & Woodruff—K51AP, Rich County, County Courthouse, Randolph, UT 84064—lat. 41° 37' 31", long. 111° 07' 23".

Randolph & Woodruff—K53AX, Rich County, County Courthouse, Randolph, UT 84064 (KSTU Ch. 13 Salt Lake City)—100-w, lat. 41° 37' 31", long. 111° 07' 23".

Randolph & Woodruff—K55BS, U. of Utah, 205 Talmage Bldg., Salt Lake City, UT 84112 (KUED Ch. 7 Salt Lake City)—100-w, lat. 41° 37' 31", long. 111° 07' 23".

Redmond—See K62BP, Salina.

Redmond—See K64BC, Salina.

Redmond—See K66BK, Salina.

Redmond—See K68DI, Salina.

Redwash—See K07CY, Vernal.

Redwash—See K09CY, Vernal.

Redwash—See K11DF, Vernal.

Redwash—See K13HF, Vernal.

Richfield—K36CB, U. of Utah, 205 Talmage Bldg., Salt Lake City, UT 84112 (KULC Ch. 9 Ogden)—100-w, lat. 38° 38' 04", long. 112° 03' 33".

***Richfield & Monroe**—K44DU, Sevier County, Courthouse Bldg., Richfield, UT 84701 (KGIN-TV Ch. 14 Salt Lake City)—100-w, lat. 38° 38' 04", long. 112° 03' 33".

Richfield, Elnore & Sevier—K03AS, Sevier County, Sevier County Clerk, Richfield, UT 84701 (KUTV Ch. 2 Salt Lake City)—10-w, lat. 38° 38' 04", long. 112° 03' 33".

Richfield, Elnore & Sevier—K068Q, Sevier County, Sevier County Clerk, Richfield, UT 84701 (KTVX Ch. 4 Salt Lake City)—10-w, lat. 38° 38' 04", long. 112° 03' 33".

Richfield, Elnore & Sevier—K07CQ, Sevier County, Sevier County Clerk, Richfield, UT 84701 (KSL-TV Ch. 5 Salt Lake City)—10-w, lat. 38° 38' 04", long. 112° 03' 33".

Richfield, Elnore area & Monroe—K40AB, Sevier County, Sevier County Clerk, Richfield, UT 84701 (KSTU Ch. 13 Salt Lake City)—1-w, lat. 38° 38' 04", long. 112° 03' 33".

Richfield, Monroe & Elnore area—K38AQ, Sevier County, Sevier County Clerk, Richfield, UT 84701 (KBYU-TV Ch. 11 Provo)—100-w, lat. 38° 38' 04", long. 112° 03' 33".

Richfield, Monroe & rural Sevier County—K42AJ, U. of Utah, 205 Talmage Bldg., Salt Lake City, UT 84112 (KUED Ch. 7 Salt Lake City)—100-w, lat. 38° 38' 04", long. 112° 03' 33".

Rockville—K04BB, Washington County Television Dept., 197 E. Tabernacle, St. George, UT 84770 (KTVX Ch. 4 Salt Lake City)—10-w, lat. 37° 09' 00", long. 113° 01' 48".

Rockville—K05AR, Washington County Television Dept., 197 E. Tabernacle, St. George, UT 84770 (KSL-TV Ch. 5 Salt Lake City)—10-w, lat. 37° 09' 00", long. 113° 01' 48".

Rockville—K07PX, Washington County Television Dept., 197 E. Tabernacle, St. George, UT 84770 (KVBC Ch. 3 Las Vegas, NV)—10-w, lat. 37° 09' 00", long. 113° 01' 48".

Rockville—K09CD, Washington County Television Dept., 197 E. Tabernacle, St. George, UT 84770 (KUTV Ch. 2 Salt Lake City)—10-w, lat. 37° 09' 00", long. 113° 01' 48".

Rockville—K60BI, Washington County Television Dept., 197 E. Tabernacle, St. George, UT 84770 (KBYU-TV Ch. 11 Provo)—100-w, lat. 37° 09' 00", long. 113° 01' 48".

***Rockville/Springdale**—K68DV, Washington County Television Dept., 197 E. Tabernacle, St. George, UT 84770 (KUED Ch. 7 Salt Lake City)—10-w, lat. 37° 09' 00", long. 113° 01' 48".

Roosevelt—See K06DY, Lapoint.

Roosevelt—See K08CS, Lapoint.

Roosevelt—See K10DD, Lapoint.

Roosevelt—See K12FG, Lapoint.

Roosevelt—K19CZ, Larry H. Miller Communications Corp., 5650 S. State St., Murray, UT 84107 (KQV Ch. 14 Salt Lake City)—100-w, lat. 40° 19' 27", long. 110° 09' 19".

Roosevelt—K53BB, Duchesne County, Box 270, Duchesne, UT 84021 (KBYU-TV Ch. 11 Provo)—100-w, lat. 40° 19' 27", long. 110° 09' 19".

Roosevelt—K55DG, Duchesne County, Box 270, Duchesne, UT 84021 (KSTU Ch. 13 Salt Lake City)—1-w, lat. 40° 19' 27", long. 110° 09' 19".

Rural Beaver & Millard Counties—K18EB, Iron County, Box 429, Parowan, UT 84761 (KQV Ch. 14 Salt Lake City)—100-w, lat. 38° 31' 05", long. 113° 17' 03".

Rural Carbon County—K29CM, U. of Utah, 101 Gardner Hall, Salt Lake City, UT 84112-1107 (KULC Ch. 9 Ogden)—100-w, lat. 39° 45' 26", long. 110° 55' 22".

***Rural Duchesne County**—K17DM, Duchesne County, Courthouse Bldg., Drawer 270, Duchesne, UT 84021 (KQV Ch. 14 Salt Lake City)—100-w, lat. 40° 21' 45", long. 110° 47' 31".

***Rural Garfield County**—K43DY, U. of Utah, Media Services Bldg. No. 2, Salt Lake City, UT 84112 (KULC Ch. 9 Ogden)—100-w, lat. 37° 45' 21", long. 111° 52' 27".

Rural Juab County—K20DW, U. of Utah, 205 Talmage Bldg., Salt Lake City, UT 84112 (KULC Ch. 9 Ogden)—100-w, lat. 39° 29' 24", long. 111° 49' 06".

***Rural Juab County**—K22EC, Millard County, 60 S. Main, Fillmore, UT 84631 (KQV Ch. 14 Salt Lake City)—10-w, lat. 39° 29' 24", long. 111° 49' 06".

***Rural Sevier County**—K29CU, Sevier County, Sevier County Clerk, Richfield, UT 84701 (KSTU Ch. 13 Salt Lake City)—1-w, lat. 38° 30' 38", long. 111° 47' 05".

Rural Sevier County—K31DL, Sevier County, Sevier County Clerk, Richfield, UT 84701 (KTVX Ch. 4 Salt Lake City)—1-w, lat. 38° 30' 38", long. 111° 47' 05".

Rural Sevier County—K33DU, Sevier County, Sevier County Clerk, Richfield, UT 84701 (KUED Ch. 7 Salt Lake City)—1-w, lat. 38° 30' 38", long. 111° 47' 05".

***Rural Summit County**—K17DG, Summit County, Courthouse, Coalville, UT 84017 (KBYU-TV Ch. 11 Provo)—100-w, lat. 40° 51' 18", long. 111° 28' 44".

Rural Uintah—See K33DD, Vernal.

***Rural Uintah County**—K16DA, U. of Utah, 205 Talmage Bldg., Salt Lake City, UT 84112 (KULC Ch. 9 Ogden)—10-w, lat. 40° 44' 20", long. 109° 28' 58".

Salina—See K08CM, Sigurd.

Salina—See K10CT, Sigurd.

Salina—See K12CJ, Sigurd.

Salina & Redmond—K62BP, Sevier County, Sevier County Clerk, Richfield, UT 84701 (KBYU-TV Ch. 11 Provo)—10-w, lat. 38° 52' 37", long. 111° 52' 30".

Salina & Redmond—K64BC, Sevier County, Sevier County Clerk, Monroe, UT 84754 (KUED Ch. 7 Salt Lake City)—10-w, lat. 38° 52' 37", long. 111° 52' 30".

Salina & Redmond—K66BK, Sevier County, Sevier County Clerk, Monroe, UT 84754 (KSTU Ch. 13 Salt Lake City)—10-w, lat. 38° 52' 37", long. 111° 52' 30".

Salina & Redmond—K68DI, Sevier County, Sevier County Clerk, Richfield, UT 84701 (KULC Ch. 9 Ogden)—10-w, lat. 38° 52' 37", long. 111° 52' 30".

***Salt Lake City**—K67DV, Channel America LPTV Holdings Inc., Suite 804, 24 W. 57th St., New York, NY 10019 (KUSK Ch. 7

Prescott-Phoenix, AZ)—100-w, lat. 40° 46' 10", long. 111° 53' 00". Note: Plans to operate as LPTV.

Salt Lake North Beach—K13HI, Bonneville Holding Co., Broadcast House, 5 Triad Center, Salt Lake City, UT 84180-1160 (KSL-TV Ch. 5 Salt Lake City)—1-w, lat. 40° 46' 09", long. 111° 53' 23".

Samak—K07US, Summit County, Box 128, Coalville, UT 84017—1-w, lat. 40° 37' 56", long. 111° 15' 30".

Samak—K09VF, Summit County, Box 128, Coalville, UT 84017—1-w, lat. 40° 37' 56", long. 111° 15' 30".

Samak—K11SX, Summit County, Box 128, Coalville, UT 84017—lat. 40° 37' 56", long. 111° 15' 30".

Samak—K13VT, Summit County, Box 128, Coalville, UT 84017—1-w, lat. 40° 37' 56", long. 111° 15' 30".

Sanpete County—See K49AD, Juab County.

Santa Clara—K18DM, Washington County Television Dept., 197 E. Tabernacle, St. George, UT 84770—lat. 37° 09' 15", long. 113° 53' 00".

Santa Clara—K43CC, Fox TV Stations Inc., 5151 Wisconsin Ave. NW, Washington, DC 20016 (KSTU Ch. 13 Salt Lake City)—100-w, lat. 37° 09' 30", long. 113° 53' 20".

Santa Clara—K49AS, Washington County Television Dept., 197 E. Tabernacle, St. George, UT 84770—lat. 37° 09' 30", long. 113° 53' 20".

Santa Clara & Gunlock—K57BG, Washington County Television Dept., 197 E. Tabernacle, St. George, UT 84770 (KBYU-TV Ch. 11 Provo)—100-w, lat. 37° 09' 30", long. 113° 53' 20".

Santa Clara & Washington, UT & Littlefield, AZ—K41AG, Washington County Television Dept., 197 E. Tabernacle, St. George, UT 84770 (KVBC Ch. 3 Las Vegas, NV)—100-w, lat. 37° 09' 30", long. 113° 53' 20".

Santa Clara, Montoqua & Veyo, UT & Littlefield, AZ—K04AZ, Washington County Television Dept., 197 E. Tabernacle, St. George, UT 84770 (KTVX Ch. 4 Salt Lake City)—10-w, lat. 37° 09' 18", long. 113° 52' 48".

Scipio & Holden—K06DH, Millard County School District, 60 S. Main, Fillmore, UT 84631 (KUED Ch. 7 Salt Lake City)—1-w, lat. 39° 11' 54", long. 112° 08' 33".

Scipio & Holden—K08DP, Millard County School District, 60 S. Main, Fillmore, UT 84631 (KUTV Ch. 2 Salt Lake City)—10-w, lat. 39° 11' 54", long. 112° 08' 33".

Scipio & Holden—K10EB, Millard County School District, 60 S. Main, Fillmore, UT 84631 (KTVX Ch. 4 Salt Lake City)—10-w, lat. 39° 11' 54", long. 112° 08' 33".

Scipio & Holden—K12DH, Millard County School District, 60 S. Main, Fillmore, UT 84631 (KSL-TV Ch. 5 Salt Lake City)—10-w, lat. 39° 11' 54", long. 112° 08' 33".

Scotfield—K08CF, Carbon County, Carbon County Courthouse, Price, UT 84501 (KUTV Ch. 2 Salt Lake City)—1-w, lat. 39° 42' 40", long. 111° 09' 20".

Scotfield—K10CL, Carbon County, Carbon County Courthouse, Price, UT 84501 (KTVX Ch. 4 Salt Lake City)—1-w, lat. 39° 42' 40", long. 111° 09' 20".

Scotfield—K12CE, Carbon County, Carbon County Courthouse, Price, UT 84501 (KSL-TV Ch. 5 Salt Lake City)—1-w, lat. 39° 42' 40", long. 111° 09' 20".

Sevier—See K03AS, Richfield.

Sevier—See K06BQ, Richfield.

Sevier—See K07CQ, Richfield.

Sevier County (rural)—See K42AJ, Richfield.

Sigurd & Salina—K08CM, Sevier County, Sevier County Clerk, Richfield, UT 84701 (KUTV Ch. 2 Salt Lake City)—10-w, lat. 38° 52' 37", long. 111° 52' 30".

Sigurd & Salina—K10CT, Sevier County, Sevier County Clerk, Richfield, UT 84701 (KTVX Ch. 4 Salt Lake City)—10-w, lat. 38° 52' 37", long. 111° 52' 30".

Sigurd & Salina—K12CJ, Sevier County, Sevier County Clerk, Richfield, UT 84701 (KSL-TV Ch. 5 Salt Lake City)—10-w, lat. 38° 52' 37", long. 111° 52' 30".

Snyderville—See K47AJ, Park City.

Snyderville—See K49AR, Park City.

Snyderville—See K51AR, Park City.

Snyderville—See K53BC, Park City.

Spring Glen—See K06DR, Emery County.

Spring Glen—See K08AU, Emery County.

Spring Glen—See K10AZ, Emery County.

Spring Glen—See K12AZ, Emery County (rural).

Spring Glen—K64AA, KUTV L.P., 2185 South 3600 West, Salt Lake City, UT 84119 (KUTV Ch. 2 Salt Lake City)—100-w, lat. 39° 45' 22", long. 110° 59' 26".

Spring Glen—See K66AA, Duchesne County.

Springdale—See K58EB, Rockville.

Springdale—See K68DV, Rockville.

St. George—K02AV, Washington County Television Dept., 197 E. Tabernacle, St. George, UT 84770 (KVBC Ch. 3 Las Vegas, NV)—10-w, lat. 37° 04' 18", long. 113° 32' 34".

St. George—K08BN, Washington County Television Dept., 197 E. Tabernacle, St. George, UT 84770 (KSL-TV Ch. 5 Salt Lake City)—10-w, lat. 37° 04' 18", long. 113° 32' 34".

St. George—K11JE, Washington County Television Dept., 197 E. Tabernacle, St. George, UT 84770 (KVBC Ch. 3 Las Vegas, NV)—10-w, lat. 37° 04' 18", long. 113° 32' 34".

St. George—K13CA, Washington County Television Dept., 197 E. Tabernacle, St. George, UT 84770 (KTVX Ch. 4 Salt Lake City)—10-w, lat. 37° 04' 18", long. 113° 32' 34".

St. George—K24CY, Larry H. Miller Communications Corp., 5650 S. State St., Murray, UT 84107 (KQV Ch. 14 Salt Lake

City)—100-w, lat. 37° 03' 50", long. 113° 34' 19".

St. George—K51DV, U. of Utah, 205 Talmage Bldg., Salt Lake City, UT 84112—100-w, lat. 37° 03' 49", long. 113° 34' 20".

St. George—K53BD, Washington County Television Dept., 197 E. Tabernacle, St. George, UT 84770 (KUED Ch. 7 Salt Lake City)—100-w, lat. 37° 03' 49", long. 113° 34' 20".

St. George—K69CT, Washington County Television Dept., 197 E. Tabernacle, St. George, UT 84770 (KBYU-TV Ch. 11 Provo)—100-w, lat. 37° 03' 49", long. 113° 34' 20".

Strawberry River—See K08CT, Duchesne County.

Strawberry River—See K10DE, Duchesne County.

Strawberry River—See K12DL, Duchesne County.

Summit—See K42AF, Parowan.

Summit—See K44DR, Parowan.

Summit—See K46DF, Parowan.

Summit County—K59AF, Summit County, Courthouse, Coalville, UT 84017 (KUTV Ch. 2 Salt Lake City)—100-w, lat. 40° 51' 18", long. 111° 28' 44".

Summit County—K61AB, Summit County, Courthouse, Coalville, UT 84017 (KTVX Ch. 4 Salt Lake City)—100-w, lat. 40° 51' 18", long. 111° 28' 44".

Summit County—K63AC, Summit County, Courthouse, Coalville, UT 84017 (KSL-TV Ch. 5 Salt Lake City)—100-w, lat. 40° 51' 18", long. 111° 28' 44".

Summit County—K65AD, U. of Utah, 205 Talmage Bldg., Salt Lake City, UT 84112 (KUED Ch. 7 Salt Lake City)—100-w, lat. 40° 51' 18", long. 111° 28' 44".

Summit County (rural areas)—K22DM, U. of Utah, 205 Talmage Bldg., Salt Lake City, UT 84112 (KULC Ch. 9 Ogden)—100-w, lat. 40° 51' 18", long. 111° 28' 44".

Summit County (rural areas)—K43AA, Summit County, Courthouse, Coalville, UT 84017 (KSTU Ch. 13 Salt Lake City)—100-w, lat. 40° 51' 18", long. 111° 28' 44".

Summit County (rural)—K55BO, U. of Utah, 205 Talmage Bldg., Salt Lake City, UT 84112 (KUED Ch. 7 Salt Lake City)—lat. 40° 51' 21", long. 110° 52' 27".

Tabiona—See K07NV, Hanna.

Tabiona—See K09MQ, Hanna.

Tabiona—See K11ND, Hanna.

Tabiona & Myton—K57CK, U. of Utah, 205 Talmage Bldg., Salt Lake City, UT 84112 (KUED Ch. 7 Salt Lake City)—100-w, lat. 40° 21' 45", long. 110° 47' 31".

Teasdale—See K42AE, Bicknell.

Teasdale & Torrey—K02BO, County of Wayne, County Clerk, Loa, UT 84747 (KUTV Ch. 2 Salt Lake City)—5-w, lat. 38° 17' 00", long. 111° 30' 37".

Translators—Utah

Teasdale & Torrey—K04BN, County of Wayne, County Clerk, Loa, UT 84747 (KTVX Ch. 4 Salt Lake City)—5-w, lat. 38° 17' 00", long. 111° 30' 37".

Teasdale & Torrey—K05BG, County of Wayne, County Clerk, Loa, UT 84747 (KSL-TV Ch. 5 Salt Lake City)—5-w, lat. 38° 17' 00", long. 111° 30' 37".

Ticaboo—K02ON, Garfield County, Courthouse Bldg., Panguitch, UT 84759 (KUTV Ch. 2 Salt Lake City)—1-w, lat. 37° 51' 31", long. 110° 42' 06".

Ticaboo—K04OJ, Garfield County, Courthouse Bldg., Panguitch, UT 84759 (KTVX Ch. 4 Salt Lake City)—1-w, lat. 37° 51' 31", long. 110° 42' 06".

Ticaboo—K05JS, Garfield County, Courthouse Bldg., Panguitch, UT 84759 (KSL-TV Ch. 5 Salt Lake City)—1-w, lat. 37° 51' 31", long. 110° 42' 06".

Ticaboo—K07VE, Garfield County, Courthouse Bldg., Panguitch, UT 84759 (KUED Ch. 7 Salt Lake City)—1-w, lat. 37° 51' 31", long. 110° 42' 06".

Tooele—K22DE, U. of Utah, 205 Talmage Bldg., Salt Lake City, UT 84112 (KUED Ch. 7 Salt Lake City)—lat. 40° 39' 33", long. 112° 12' 08".

Toquerville—K03AL, Washington County Television Dept., 197 E. Tabernacle, St. George, UT 84770 (KVBC Ch. 3 Las Vegas, NV)—1-w, lat. 37° 16' 21", long. 113° 16' 34".

Toquerville—K05CP, Washington County Television Dept., 197 E. Tabernacle, St. George, UT 84770 (KUED Ch. 7 Salt Lake City)—1-w, lat. 37° 16' 21", long. 113° 16' 34".

Toquerville—K07CG, Washington County Television Dept., 197 E. Tabernacle, St. George, UT 84770 (KLAS-TV Ch. 8 Las Vegas, NV)—1-w, lat. 37° 16' 21", long. 113° 16' 34".

Toquerville—K09KP, Washington County Television Dept., 197 E. Tabernacle, St. George, UT 84770 (KVBC Ch. 3 Las Vegas, NV)—10-w, lat. 37° 17' 22", long. 113° 16' 30".

Toquerville—K12BQ, Washington County Television Dept., 197 E. Tabernacle, St. George, UT 84770 (KTNV Ch. 13 Las Vegas, NV)—1-w, lat. 37° 16' 21", long. 113° 16' 34".

Toquerville—See K66BP, Leeds.

Torrey—See K02BO, Teasdale.

Torrey—See K04BN, Teasdale.

Torrey—See K05BG, Teasdale.

Torrey—K40AH, U. of Utah, 205 Talmage Bldg., Salt Lake City, UT 84112 (KUED Ch. 7 Salt Lake City)—100-w, lat. 38° 16' 42", long. 111° 30' 34".

Torrey—See K42AE, Bicknell.

Tropic—K29BZ, Tropic City, City Clerk, Tropic, UT 84776 (KSTU Ch. 13 Salt Lake City)—10-w, lat. 37° 42' 46", long. 112° 04' 37".

Tropic & Cannonville—K02IF, Bryce Lions Club, Tropic, UT 84776 (KUTV Ch. 2 Salt Lake City)—10-w, lat. 37° 42' 46", long. 112° 04' 37".

Tropic & Cannonville—K04IN, Bryce Lions Club, Tropic, UT 84776 (KTVX Ch. 4 Salt Lake City)—10-w, lat. 37° 42' 46", long. 112° 04' 37".

Tropic & Cannonville—K05FY, Bryce Lions Club, Tropic, UT 84776 (KSL-TV Ch. 5 Salt Lake City)—10-w, lat. 37° 42' 46", long. 112° 04' 37".

Vernal—K15DI, Larry H. Miller Communications Corp., 5650 S. State St., Murray, UT 84107 (KOVV Ch. 14 Salt Lake City)—100-w, lat. 40° 22' 02", long. 109° 07' 49".

Vernal & Bonanza—K49AT, Uintah County, 401 County Bldg., Vernal, UT 84078 (KBYU-TV Ch. 11 Provo)—100-w, lat. 40° 21' 01", long. 109° 09' 49".

Vernal & Bonanza—K51AO, Uintah County, 401 County Bldg., Vernal, UT 84078 (KSTU Ch. 13 Salt Lake City)—1-w, lat. 40° 21' 01", long. 109° 09' 49".

Vernal & Rural Uintah County—K33DO, U. of Utah, 101 Gardner Hall, Salt Lake City, UT 84112-1107 (KULC Ch. 9 Ogden)—100-w, lat. 40° 21' 01", long. 109° 09' 49".

Vernal, Bonanza & Redwash—K07CY, Uintah County, 674 South 2400 West, Vernal, UT 84078 (KTVX Ch. 4 Salt Lake City)—10-w, lat. 40° 21' 01", long. 109° 09' 49".

Vernal, Bonanza & Redwash—K09CY, Uintah County, 674 South 2400 West, Vernal, UT 84078 (KUTV Ch. 2 Salt Lake City)—10-w, lat. 40° 21' 01", long. 109° 09' 49".

Vernal, Bonanza & Redwash—K11DF, Uintah County, 674 South 2400 West, Vernal, UT 84078 (KSL-TV Ch. 5 Salt Lake City)—10-w, lat. 40° 21' 01", long. 109° 09' 49".

Vernal, Bonanza & Redwash—K13HF, Uintah County, 674 South 2400 West, Vernal, UT 84078 (KUED Ch. 7 Salt Lake City)—10-w, lat. 40° 21' 01", long. 109° 09' 49".

Veyo—See K04AZ, Santa Clara.

Veyo—See K45AI, Mesquite, NV.

Virgin—K02AW, Washington County Television Dept., 197 E. Tabernacle, St. George, UT 84770 (KUTV Ch. 2 Salt Lake City)—10-w, lat. 37° 13' 24", long. 113° 12' 40".

Virgin—K0880, Washington County Television Dept., 197 E. Tabernacle, St. George, UT 84770 (KSL-TV Ch. 5 Salt Lake City)—10-w, lat. 37° 13' 24", long. 113° 12' 40".

Virgin—K110P, Washington County Television Dept., 197 E. Tabernacle, St. George, UT 84770 (KVBC Ch. 3 Las Vegas, NV)—10-w, lat. 37° 13' 24", long. 113° 12' 40".

Virgin—K13QK, Washington County Television Dept., 197 E. Tabernacle, St. George, UT 84770 (KTVX Ch. 4 Salt Lake City)—10-w, lat. 37° 13' 24", long. 113° 12' 40".

Virgin—K62BR, U. of Utah, 205 Talmage Bldg., Salt Lake City, UT 84112 (KUED Ch. 7 Salt Lake City)—20-w, lat. 37° 13' 45", long. 113° 13' 45".

Virgin—K64BE, Washington County Television Dept., 197 E. Tabernacle, St. George, UT 84770 (KBYU-TV Ch. 11 Provo)—100-w, lat. 37° 13' 24", long. 113° 12' 40".

Wanship—K06JH, Summit County, Courthouse, Coalville, UT 84017 (KUTV Ch. 2 Salt Lake City)—100-w, lat. 40° 48' 31", long. 111° 23' 41".

Wanship—K08JE, Summit County, Courthouse, Coalville, UT 84017 (KTVX Ch. 4 Salt Lake City)—100-w, lat. 40° 48' 31", long. 111° 23' 41".

Wanship—K10KO, Summit County, Courthouse, Coalville, UT 84017 (KSL-TV Ch. 5 Salt Lake City)—100-w, lat. 40° 48' 31", long. 111° 23' 41".

Wanship—K12LC, Summit County, Courthouse, Coalville, UT 84017 (KUED Ch. 7 Salt Lake City)—100-w, lat. 40° 48' 31", long. 111° 23' 41".

Washington—See K41AG, Santa Clara.

Washington & Washington County (rural)—K47AK, U. of Utah, 205 Talmage Bldg., Salt Lake City, UT 84112 (KUED Ch. 7 Salt Lake City)—100-w, lat. 37° 09' 15", long. 113° 51' 32".

***Washington County**—K21CI, U. of Utah, 205 Talmage Bldg., Salt Lake City, UT 84112 (KULC Ch. 9 Ogden)—100-w, lat. 37° 09' 15", long. 113° 53' 00".

Washington County—See K47AK, Washington.

***Washington rural area**—K28EA, Washington County, 197 E. Tabernacle, St. George, UT 84770 (KOVV Ch. 14 Salt Lake City)—100-w, lat. 37° 09' 15", long. 113° 53' 00".

Wayne County (rural)—K13CY, County of Wayne, County Clerk, Loa, UT 84747 (KSL-TV Ch. 5 Salt Lake City)—10-w, lat. 38° 28' 20", long. 111° 48' 29".

Wayne County (rural)—K65AL, U. of Utah, 205 Talmage Bldg., Salt Lake City, UT 84112 (KUED Ch. 7 Salt Lake City)—100-w, lat. 38° 32' 10", long. 112° 04' 19".

Wellsville—See K08BP, Logan.

Wellsville—See K10BX, Logan.

Wellsville—See K13AZ, Logan.

Wendover—K08EI, Wendover City, Box 326, Wendover, UT 84083 (KUTV Ch. 2 Salt Lake City)—1-w, lat. 40° 44' 31", long. 114° 02' 06".

Wendover—K10ES, Wendover City, Box 326, Wendover, UT 84083 (KTVX Ch. 4 Salt Lake City)—1-w, lat. 40° 44' 31", long. 114° 02' 06".

Wendover—K12EB, Wendover City, Box 326, Wendover, UT 84083 (KSL-TV Ch. 5 Salt Lake City)—1-w, lat. 40° 44' 31", long. 114° 02' 06".

Wendover—K55GF, Fox Television Stations Inc., 5020 W. Amelia Earhart Dr., Salt Lake City, UT 84116 (KSTU Ch. 13 Salt Lake City)—20-w, lat. 40° 44' 31", long. 114° 02' 06".

Wendover—K57BE, Wendover City, Box 326, Wendover, UT 84083 (KUED Ch. 7 Salt Lake City)—20-w, lat. 40° 44' 31", long. 114° 02' 06".

West Millard County—See K60EK, Delta.

West Millard County—See K72AQ, Delta.

Woodland—K46CT, Summit County, Courthouse, Coalville, UT 84017 (KSTU Ch. 13 Salt Lake City)—100-w, lat. 40° 34' 00", long. 111° 14' 30".

Woodland & Kamas—K48AE, Summit County, Courthouse, Coalville, UT 84017 (KUTV Ch. 2 Salt Lake City)—100-w, lat. 40° 37' 32", long. 111° 28' 50".

Woodland & Kamas—K50AC, Summit County, Courthouse, Coalville, UT 84017 (KTVX Ch. 4 Salt Lake City)—100-w, lat. 40° 37' 32", long. 111° 28' 50".

Woodland & Kamas—K52AE, Summit County, Courthouse, Coalville, UT 84017 (KSL-TV Ch. 5 Salt Lake City)—100-w, lat. 40° 37' 32", long. 111° 28' 50".

Woodland & Kamas—K54AE, Summit County, Courthouse, Coalville, UT 84017 (KUED Ch. 7 Salt Lake City)—100-w, lat. 40° 37' 32", long. 111° 28' 50".

Woodruff—K08BV, Woodruff City TV, Woodruff, UT 84086 (KTVX Ch. 4 Salt Lake City)—1-w, lat. 41° 30' 47", long. 111° 05' 40".

Woodruff—K10CD, Woodruff City TV, Woodruff, UT 84086 (KUTV Ch. 2 Salt Lake City)—1-w, lat. 41° 30' 47", long. 111° 05' 40".

Woodruff—K12BX, Woodruff City TV, Woodruff, UT 84086 (KSL-TV Ch. 5 Salt Lake City)—1-w, lat. 41° 30' 47", long. 111° 05' 40".

Woodruff—See K47AI, Randolph.

Woodruff—See K49AP, Randolph.

Woodruff—See K51AP, Randolph.

Woodruff—See K53AX, Randolph.

Woodruff—See K55BS, Randolph.

Vermont

Bellows Falls—W62AT, Mount Mansfield Television Inc., Box 608, Burlington, VT 05402 (WCAX-TV Ch. 3 Burlington)—100-w, lat. 43° 26' 17", long. 72° 27' 08".

Bennington—See W36AX, Manchester.

Bennington—See W51AE, Adams, MA.

Bennington, Manchester, Manchester Center & Manchester Depot—W69AD, Mt. Mansfield Television Inc., Box 608, Burlington, VT 05402 (WCAX-TV Ch. 3 Burlington)—100-w, lat. 43° 10' 00", long. 73° 06' 58".

***Burlington**—W46BW, Paugus TV Inc., Box 265, Feeding Hills, MA 01030-0265 (WGOT Ch. 60 Merrimack, NH)—1000-w, lat. 44° 31' 40", long. 72° 48' 58".

Dorset—See W36AX, Manchester.

Dover—See W76AJ, Wilmington.

Manchester—See W69AD, Bennington.

Manchester Center—See W69AD, Bennington.

Manchester Depot—See W69AD, Bennington.

Manchester, Bennington & Dorset—W36AX, Vermont ETV Inc., 88 Ethan Allan Ave., Colchester, VT 05446 (WVTA Ch. 41 Windsor)—100-w, lat. 43° 09' 57", long. 73° 06' 57".

Monkton—W25BT, Northeast New York Public Telecommunications Council, 1 Sesame St., Plattsburgh, NY 12901 (WCFE-TV Ch. 57 Plattsburgh, NY)—1000-w, lat. 44° 13' 24", long. 73° 07' 27".

North Bennington—See W53AS, Pownal.

Pownal & North Bennington—W53AS, Vermont ETV Inc., 88 Ethan Allan Ave., Colchester, VT 05446 (WVTA Ch. 41 Windsor)—100-w, lat. 42° 51' 47", long. 73° 13' 56".

***Rutland**—W35BC, Paugus TV Inc., Box 265, Feeding Hills, MA 01030-0265 (WGOT Ch. 60 Merrimack, NH)—1000-w, lat. 43° 36' 18", long. 72° 49' 14".

Rutland—W63AD, Citadel Communications Co. Ltd., 100 Market Square, Burlington, VT 05401 (WVNY Ch. 22 Burlington, VT-Plattsburgh, NY)—100-w, lat. 43° 38' 23", long. 72° 50' 10".

Rutland—W69AR, Mt. Mansfield Television Inc., Box 608, Burlington, VT 05402 (WCAX-TV Ch. 3 Burlington)—100-w, lat. 43° 34' 04", long. 73° 00' 32".

Rutland & West Rutland—W07AG, Viacom Bcstg. Inc., Box 4035, Albany, NY 12204 (WNYT Ch. 13 Albany-Troy-Schenectady, NY)—1-w, lat. 43° 34' 58", long. 73° 00' 50".

West Rutland—See W07AG, Rutland.

Virginia

Abingdon—W60AG, Holston Valley Bcstg. Corp., Box WKPT, Kingsport, TN 37662 (WKPT-TV Ch. 19 Kingsport-Johnson City-Bristol, TN)—1-w, lat. 36° 49' 15", long. 82° 04' 40".

Albemarle County—See W74AJ, Charlottesville.

Albemarle County rural area & Charlottesville—W76AG, Central Virginia Educational TV Corp., Box 3237, 23 Sesame St., Richmond, VA 23235—100-w, lat. 37° 59' 10", long. 78° 28' 54".

Amherst—W80AN, Blue Ridge ETV Assn., Box 13246, Roanoke, VA 24032 (WBRA-TV Ch. 15 Roanoke)—100-w, lat. 37° 34' 15", long. 79° 11' 15".

Appomattox—W04CI, Paul H. Passink, Box 7U, Rte. 2, Concord, VA 24538—lat. 37° 17' 10", long. 78° 50' 30".

Arlington & vicinity—W48AW, Los Cerezos Television Co., 5151 Wisconsin Ave. NW, Washington, DC 20016 (WNVTV Ch. 53 Goldvein)—1000-w, lat. 38° 53' 44", long. 77° 08' 04".

Austinville—See W03AJ, Wytheville.

Berghon & Criders—W07BL, County of Rockingham, 408 County Office Bldg., Harrisonburg, VA 22801 (WVIR-TV Ch. 29 Charlottesville)—10-w, lat. 38° 43' 32", long. 79° 00' 32".

***Berghon & Criders**—W09BC, County of Rockingham, 408 County Office Bldg., Harrisonburg, VA 22801 (WRC-TV Ch. 4 Washington, DC)—10-w, lat. 38° 49' 16", long. 78° 57' 52".

Berghon & Criders—W11AZ, County of Rockingham, 408 County Office Bldg., Harrisonburg, VA 22801 (WUSA Ch. 9 Washington, DC)—10-w, lat. 38° 43' 32", long. 78° 00' 32".

Berghon & Criders—W138B, County of Rockingham, 408 County Office Bldg., Harrisonburg, VA 22801 (WTTG Ch. 5 Washington, DC)—10-w, lat. 38° 43' 32", long. 79° 00' 32".

Big Stone Gap, East Stone Gap, Little Stone Gap & Little Italy Bottom—W07BC, Roy H. Park Bcstg. of Tri-Cities Inc., Box 1130, 338 E. Main St., Johnson City, TN 37601 (WJHL-TV Ch. 11 Johnson City-Bristol-Kingsport, TN)—1-w, lat. 36° 50' 27", long. 82° 44' 16".

Bland—W69AK, Blue Ridge ETV Assn., Box 13246, Roanoke, VA 24032 (WBRA-TV Ch. 15 Roanoke)—100-w, lat. 37° 05' 48", long. 81° 07' 24".

***Bridgewater, Waynesboro & Lexington**—W30BG, Virginia Bcstg. Corp., 503 E. Market St., Charlottesville, VA 22902 (WVIR-TV Ch. 29 Charlottesville)—1000-w, lat. 38° 09' 54", long. 79° 18' 54".

Castlewood—W57AJ, Russell County Board of Supervisors, Box 1208, Lebanon, VA 24266 (WKPT-TV Ch. 19 Kingsport-Johnson City-Bristol, TN)—100-w, lat. 36° 56' 23", long. 82° 13' 55".

Castlewood—W59AL, Russell County Board of Supervisors, Box 1208, Lebanon, VA 24266 (WJHL-TV Ch. 11 Johnson City-Bristol-Kingsport, TN)—100-w, lat. 36° 56' 23", long. 82° 13' 55".

Charlottesville—W19BB, Shenandoah Valley Educational TV Corp., 298 Port Republic Rd., Harrisonburg, VA 22801 (WVPT Ch. 51 Staunton)—100-w, lat. 37° 58' 58", long. 78° 29' 00".

Charlottesville—W64AD, Benedek Bcstg. of Virginia Inc., Box TV3, Harrisonburg, VA 22801-0030 (WHSV-TV Ch. 3 Harrisonburg)—1000-w, lat. 37° 59' 03", long. 78° 28' 52".

Charlottesville—See W76AG, Albemarle County.

Charlottesville & Albemarle County rural area—W74AJ, Albemarle County School Board, County Office Bldg., 401 McIntyre Rd., Charlottesville, VA 22901 (WCVE-TV Ch. 23 Richmond)—100-w, lat. 37° 59' 10", long. 78° 28' 54".

Chase City, Mecklenburg County (rural) & South Hill—W77AE, Central Virginia Educational TV Corp., Box 3237, 23 Sesame St., Richmond, VA 23235 (WCVE-TV Ch. 23 Richmond)—100-w, lat. 36° 48' 18", long. 78° 20' 38".

Chase City, Mecklenburg County (rural) & South Hill—W79AT, Central Virginia Educational TV Corp., Box 3237, 23 Sesame St., Richmond, VA 23235 (WCVW Ch. 57 Richmond)—100-w, lat. 36° 46' 18", long. 78° 20' 38".

Cobbs Creek—W74AU, Central Virginia Educational TV Corp., Box 3237, 23 Sesame St., Richmond, VA 23235—100-w, lat. 37° 30' 15", long. 76° 23' 56".

Cobbs Creek—W76AN, Central Virginia Educational TV Corp., Box 3237, 23 Sesame St., Richmond, VA 23235—100-w, lat. 37° 30' 15", long. 76° 23' 56".

Craddockville—See W25AA, Onancock.

Craddockville—See W41AC, Onancock.

Craddockville—See W44AD, Onancock.

Craddockville—W52AB, County of Accomack, Box 388, Accomack, VA 23301 (WHRO-TV Ch. 15 Hampton-Norfolk)—100-w, lat. 37° 36' 11", long. 75° 50' 33".

Craddockville—W58AK, County of Accomack, Box 388, Accomack, VA 23301 (WTKR-TV Ch. 3 Norfolk)—100-w, lat. 37° 36' 11", long. 75° 50' 33".

Craddockville—See W60AL, Onancock.

Craddockville—W63AM, County of Accomack, Box 388, Accomack, VA 23301 (WAVY-TV Ch. 10 Portsmouth-Norfolk-Newport News)—100-w, lat. 37° 36' 11", long. 75° 50' 33".

Craddockville & Onancock—W68BH, County of Accomack, Box 388, Accomack, VA 23301 (WVEC-TV Ch. 13 Hampton-Norfolk)—1000-w, lat. 37° 36' 11", long. 75° 50' 33".

Criders—See W07BL, Berghon.

Criders—See W09BC, Berghon.

Criders—See W11AZ, Berghon.

Criders—See W138B, Berghon.

Culpeper—See W49AV, Ruckersville.

Danville—W188G, Tri-State Christian TV Inc., Box 1010, Marion, IL 62959 (WLJD-TV Ch. 61 Greensboro, NC)—1000-w, lat. 36° 44' 28", long. 79° 23' 05".

Danville—W66BI, Central Virginia Educational TV Corp., Box 3237, 23 Sesame St., Richmond, VA 23235—100-w, lat. 36° 44' 28", long. 79° 23' 05".

Danville—W83AJ, Central Virginia Educational TV Corp., Box 3237, 23 Sesame St., Richmond, VA 23235—100-w, lat. 36° 44' 28", long. 79° 23' 05".

Dickinsonville—W63AK, Russell County Board of Supervisors, Box 1208, Lebanon, VA 24266 (WKPT-TV Ch. 19 Kingsport-Johnson City-Bristol, TN)—100-w, lat. 36° 50' 57", long. 82° 11' 03".

Dickinsonville—W65AR, Russell County Board of Supervisors, Box 1208, Lebanon, VA 24266 (WJHL-TV Ch. 11 Johnson City-Bristol-Kingsport, TN)—100-w, lat. 36° 50' 57", long. 82° 11' 03".

Driver—W68BI, Channel America LPTV Holdings Inc., Suite 804, 24 W. 57th St., New York, NY 10019 (KTBN-TV Ch. 40 Santa Ana-Los Angeles, CA)—1000-w, lat. 36° 50' 40", long. 76° 18' 58".

Drockett—See W03AJ, Wytheville.

East Stone Gap—See W07BC, Big Stone Gap.

Fort Chiswell—See W03AJ, Wytheville.

***Fredericksburg**—W42AV, Greater Washington Educational TV Assn. Inc., Box 2626, Washington, DC 20013 (WETA-TV Ch. 26 Washington, DC)—436-w, lat. 38° 26' 45", long. 77° 31' 49".

Front Royal—See W28AZ, Winchester.

Front Royal—See W42AC, Winchester.

Fulks Run—W45AW, Shenandoah Valley Educational TV Corp., 298 Port Republic Rd., Harrisonburg, VA 22801 (WVPT Ch. 51 Staunton)—100-w, lat. 38° 36' 31", long. 78° 54' 07".

Galax—W74AP, Blue Ridge ETV Assn., Box 13246, Roanoke, VA 24032 (WBRA-TV Ch. 15 Roanoke)—100-w, lat. 36° 33' 35", long. 80° 49' 24".

Garden City, Hidden Valley, South Salem & Sugar Loaf—W02AE, Park Broadcasting of Roanoke Inc., Church Ave. at 3rd St., Roanoke, VA 24011—1-w, lat. 37° 15' 01", long. 79° 56' 00".

Garden City, Hidden Valley, South Salem & Sugar Loaf—W04AG, Schurz Investment Partnership, Box 7, Roanoke, VA 24022-0007 (WDBJ Ch. 7 Roanoke)—1-w, lat. 37° 15' 01", long. 79° 56' 00".

Gate City & Weber City—W07BK, Holston Valley Bcstg. Corp., Box WKPT, Kingsport, TN 37662 (WKPT-TV Ch. 19 Kingsport-Johnson City-Bristol, TN)—1-w, lat. 36° 38' 29", long. 82° 32' 39".

Halifax—See W71AH, South Boston.

Halifax—See W73AJ, South Boston.

Hampton—W59CE, WAVY Television Inc., 300 Wavy St., Portsmouth, VA 23704 (WAVY-TV Ch. 10 Portsmouth-Norfolk-Newport News)—1000-w, lat. 37° 01' 31", long. 76° 20' 34". Note: Licensed as LPTV.

Harrisonburg—See W16AA, Rockingham County.

Harrisonburg—See W18AA, Rockingham County.

Harrisonburg—W24AZ, Ruarch Associates Ltd. Partnership, 123 E. Court St., Woodstock, VA 22664 (W10AZ Ch. 10 Woodstock)—100-w, lat. 38° 51' 33", long. 78° 48' 19".

***Harrisonburg**—W28BF, Virginia Bcstg. Corp., Box 769, Charlottesville, VA 22902 (WVIR-TV Ch. 29 Charlottesville)—1000-w, lat. 38° 23' 34", long. 78° 46' 13".

Harrisonburg—See W46AE, Rockingham County.

Harrisonburg & central Rockingham County—W21AC, County of Rockingham, 408 County Office Bldg., Harrisonburg, VA 22801 (WHSV-TV Ch. 3 Harrisonburg; WVIR-TV Ch. 29 Charlottesville)—100-w, lat. 38° 36' 31", long. 78° 54' 07".

Harrisonburg & central Rockingham County—W39AD, County of Rockingham, 408 County Office Bldg., Harrisonburg, VA 22801 (WUSA Ch. 9 Washington, DC)—100-w, lat. 38° 36' 31", long. 78° 54' 07".

***Harrisonburg & Rockingham County**—W48AD, County of Rockingham, 408 County Office Bldg., Harrisonburg, VA

Translators—Virginia

- 22801 (WRC-TV Ch. 4 Washington, DC)—100-w, lat. 38° 36' 31", long. 78° 54' 07".
- Heathsville**—W79AX, Central Virginia Educational TV Corp., Box 3237, 23 Sesame St., Richmond, VA 23235—100-w, lat. 37° 54' 55", long. 76° 28' 58".
- Heathsville**—W81AL, Central Virginia Educational TV Corp., Box 3237, 23 Sesame St., Richmond, VA 23235—100-w, lat. 37° 54' 55", long. 76° 28' 58".
- Hidden Valley**—See W02AE, Garden City.
- Hidden Valley**—See W04AG, Garden City.
- Honaker**—W51AD, Russell County Board of Supervisors, Box 1208, Lebanon, VA (WJHL-TV Ch. 11 Johnson City-Bristol-Kingsport, TN)—100-w, lat. 37° 03' 08", long. 82° 02' 09".
- Honaker**—W55AK, Russell County Board of Supervisors, Box 1208, Lebanon, VA (WKPT-TV Ch. 19 Kingsport-Johnson City-Bristol, TN)—100-w, lat. 37° 03' 08", long. 82° 02' 09".
- Jackson Ferry**—See W03AJ, Wytheville.
- Lexington**—See W30BG, Bridgewater.
- Little Italy Bottom**—See W07BC, Big Stone Gap.
- Little Stone Gap**—See W07BC, Big Stone Gap.
- Lovingsston**—W70AP, Central Virginia Educational TV Corp., Box 3237, 23 Sesame St., Richmond, VA 23235 (WCVE-TV Ch. 23 Richmond)—100-w, lat. 37° 47' 52", long. 78° 54' 02".
- Lovingsston**—W75AI, Central Virginia Educational TV Corp., Box 3237, 23 Sesame St., Richmond, VA 23235—20-w, lat. 37° 47' 52", long. 78° 54' 02".
- Luray**—W38AV, Shenandoah Valley Educational TV Corp., 298 Port Republic Rd., Harrisonburg, VA 22801 (WVPT Ch. 51 Staunton)—100-w, lat. 38° 36' 05", long. 78° 37' 57".
- Lynchburg**—W02CC, Paul H. Passink, Box 37, Concord, VA 24538—lat. 37° 17' 10", long. 79° 05' 30".
- Lynchburg**—W32BA, Trinity Bcstg. Network Inc., Box C-11949, Santa Ana, CA 92711 (KTBN-TV Ch. 40 Santa Ana-Los Angeles, CA)—lat. 37° 28' 15", long. 79° 22' 34".
- Madison**—See W49AV, Ruckersville.
- Marion**—W13AR, Roy H. Park Bcstg. of Tri-Cities Inc., Box 1130, 338 E. Main St., Johnson City, TN 37601 (WJHL-TV Ch. 11 Johnson City-Bristol-Kingsport, TN)—1-w, lat. 36° 54' 06", long. 81° 32' 34".
- Max Meadows**—See W03AJ, Wytheville.
- Mecklenburg County**—See W77AE, Chase City.
- Mecklenburg County**—See W79AT, Chase City.
- Monterey**—W08CW, Shenandoah Valley Educational TV Corp., 298 Port Republic Rd., Harrisonburg, VA 22801 (WVPT Ch. 51 Staunton)—10-w, lat. 38° 20' 39", long. 79° 35' 47".
- New Market**—W56AE, Board of Supervisors of Shenandoah County, Box 452, Woodstock, VA 22664 (WRC-TV Ch. 4 Washington, DC)—100-w, lat. 38° 36' 05", long. 78° 37' 57".
- New Market**—W59AC, Board of Supervisors of Shenandoah County, Box 452, Woodstock, VA 22664 (WUSA Ch. 9 Washington, DC)—100-w, lat. 38° 36' 05", long. 78° 37' 57".
- New Market**—W61AB, Board of Supervisors of Shenandoah County, Box 452, Woodstock, VA 22664 (WTTG Ch. 5 Washington, DC)—100-w, lat. 38° 36' 05", long. 78° 37' 57".
- Oak Grove**—W73AS, Central Virginia Educational TV Corp., Box 3237, 23 Sesame St., Richmond, VA 23235 (WCVE-TV Ch. 23 Richmond)—100-w, lat. 38° 09' 55", long. 77° 00' 03".
- Oak Grove**—W75AP, Central Virginia Educational TV Corp., Box 3237, 23 Sesame St., Richmond, VA 23235—100-w, lat. 38° 09' 55", long. 77° 00' 03".
- Onancock**—See W68BH, Craddockville.
- Onancock & Craddockville**—W25AA, County of Accomack, Box 388, Accomack, VA 23301 (WHRO-TV Ch. 15 Hampton-Norfolk)—1000-w, lat. 37° 50' 27", long. 75° 34' 21".
- Onancock & Craddockville**—W41AC, County of Accomack, Box 388, Accomack, VA 23301 (WAVY-TV Ch. 10 Portsmouth-Norfolk-Newport News)—1000-w, lat. 37° 50' 27", long. 75° 34' 21".
- Onancock & Craddockville**—W44AD, County of Accomack, Box 388, Accomack, VA 23301 (WTKR-TV Ch. 3 Norfolk)—1000-w, lat. 37° 50' 27", long. 75° 34' 21".
- Onancock & Craddockville**—W60AL, County of Accomack, Box 388, Accomack, VA 23301 (WVEC-TV Ch. 13 Hampton-Norfolk)—1000-w, lat. 37° 50' 27", long. 75° 34' 21".
- Patrick County**—See W67AE, Stuart.
- Pennington Gap**—W04BL, Holston Valley Bcstg. Corp., Box WKPT, Kingsport, TN 37662 (WKPT-TV Ch. 19 Kingsport-Johnson City-Bristol, TN)—10-w, lat. 36° 45' 00", long. 83° 01' 37".
- Pennington Gap**—W07AC, Multimedia WBIR Inc., Box 2760, Greenville, SC 29602—10-w, lat. 36° 44' 48", long. 83° 02' 21".
- Roanoke**—W05AA, Westfield News Advertiser Inc., Suite 301, 800 17th St. NW, Washington, DC 20006 (WSET-TV Ch. 13 Lynchburg)—1-w, lat. 37° 13' 56", long. 80° 02' 51".
- Rockfish Valley**—W39AK, Central Virginia Educational TV Corp., Box 3237, 23 Sesame St., Richmond, VA 23235 (WCVE-TV Ch. 23 Richmond)—10-w, lat. 37° 54' 20", long. 78° 55' 54".
- Rockingham County**—See W21AC, Harrisonburg.
- Rockingham County**—See W39AD, Harrisonburg.
- Rockingham County**—See W48AD, Harrisonburg.
- Rockingham County & Harrisonburg**—W16AA, County of Rockingham, 408 County Office Bldg., Harrisonburg, VA 22801 (WVIR-TV Ch. 29 Charlottesville)—1-w, lat. 38° 23' 34", long. 78° 46' 13".
- Rockingham County & Harrisonburg**—W18AA, County of Rockingham, 408 County Office Bldg., Harrisonburg, VA 22801 (WUSA Ch. 9 Washington, DC)—100-w, lat. 38° 23' 34", long. 78° 46' 13".
- Rockingham County & Harrisonburg**—W46AE, County of Rockingham, 408 County Office Bldg., Harrisonburg, VA 22801 (WTTG Ch. 5 Washington, DC)—100-w, lat. 38° 23' 34", long. 78° 46' 13".
- Rockingham County (central)**—W33AC, County of Rockingham, 408 County Office Bldg., Harrisonburg, VA 22801—lat. 38° 36' 31", long. 78° 54' 07".
- Ruckersville, Culpeper & Madison**—W49AV, Shenandoah Valley Educational TV Corp., 298 Port Republic Rd., Harrisonburg, VA 22801 (WVPT Ch. 51 Staunton)—1000-w, lat. 38° 28' 43", long. 78° 24' 58".
- Rural Retreat**—See W03AJ, Wytheville.
- Rustburg**—W60BM, Central Virginia Educational TV Corp., Box 3237, 23 Sesame St., Richmond, VA 23235 (WCVE-TV Ch. 23 Richmond)—1000-w, lat. 37° 17' 07", long. 79° 05' 25".
- Rustburg**—W78AG, Central Virginia Educational TV Corp., Box 3237, 23 Sesame St., Richmond, VA 23235—100-w, lat. 37° 17' 07", long. 79° 05' 25".
- South Boston & Halifax**—W71AH, Central Virginia Educational TV Corp., Box 3237, 23 Sesame St., Richmond, VA 23235 (WCVE-TV Ch. 23 Richmond)—100-w, lat. 36° 45' 25", long. 78° 58' 29".
- South Boston & Halifax**—W73AJ, Central Virginia Educational TV Corp., Box 3237, 23 Sesame St., Richmond, VA 23235 (WCWV Ch. 57 Richmond)—100-w, lat. 36° 45' 25", long. 78° 58' 29".
- South Hill**—See W77AE, Chase City.
- South Hill**—See W79AT, Chase City.
- South Salem**—See W02AE, Garden City.
- South Salem**—See W04AG, Garden City.
- Staunton**—W67AF, Virginia Bcstg. Corp., Box 769, Charlottesville, VA 22902 (WVIR-TV Ch. 29 Charlottesville)—100-w, lat. 38° 09' 54", long. 79° 18' 51".
- Strasburg**—See W42AC, Winchester.
- Stuart & Patrick County (portions)**—W67AE, Blue Ridge ETV Assn., Box 13246, Roanoke, VA 24032 (WBRA-TV Ch. 15 Roanoke)—100-w, lat. 36° 43' 00", long. 80° 19' 00".
- Sugar Loaf**—See W02AE, Garden City.
- Sugar Loaf**—See W04AG, Garden City.
- Sugar Loaf Mountain**—W67AB, Blue Ridge ETV Assn., Box 13246, Roanoke, VA 24032 (WBRA-TV Ch. 15 Roanoke)—100-w, lat. 37° 15' 01", long. 79° 56' 00".
- Tangier**—W48AC, County of Accomack, Box 388, Accomack, VA 23301 (WHRO-TV Ch. 15 Hampton-Norfolk)—10-w, lat. 37° 49' 36", long. 75° 59' 40".
- Tangier**—W54AC, County of Accomack, Box 388, Accomack, VA 23301 (WAVY-TV Ch. 10 Portsmouth-Norfolk-Newport News)—10-w, lat. 37° 49' 36", long. 75° 59' 40".
- Tangier**—W568B, County of Accomack, Box 388, Accomack, VA 23301 (WTKR-TV Ch. 3 Norfolk)—10-w, lat. 37° 49' 36", long. 75° 59' 40".
- Tangier**—W65AQ, County of Accomack, Box 388, Accomack, VA 23301 (WVEC-TV Ch. 13 Hampton-Norfolk)—10-w, lat. 37° 49' 36", long. 75° 59' 40".
- Valley Village of Wintergreen (central part)**—W64AJ, Wintergreen, a Virginia Ltd. Partnership, 28 State St., Boston, MA 02109 (WSET-TV Ch. 13 Lynchburg)—10-w, lat. 37° 54' 20", long. 78° 55' 54".
- Valley Village of Wintergreen (central part)**—W68BG, Wintergreen, a Virginia Ltd. Partnership, 28 State St., Boston, MA 02109 (WVIR-TV Ch. 29 Charlottesville)—10-w, lat. 37° 54' 20", long. 78° 55' 54".
- Waynesboro**—See W30BG, Bridgewater.
- Winchester**—W48AZ, Ruarch Assoc. Limited Partnership, Box 10, 123 E. Court St., Woodstock, VA 22664 (W10AZ Ch. 10 Woodstock)—163-w, lat. 39° 11' 46", long. 78° 10' 45".
- Winchester & Front Royal**—W28AZ, Channel 10 Television, Box 10, 123 E. Court St., Woodstock, VA 22664 (W10AZ Ch. 10 Woodstock)—100-w, lat. 39° 11' 12", long. 78° 09' 06". Note: Licensed as LPTV.
- Winchester, Front Royal & Strasburg**—W42AC, Shenandoah Valley Educational TV Corp., 298 Port Republic Rd., Harrisonburg, VA 22801 (WVPT Ch. 51 Staunton)—1000-w, lat. 38° 57' 38", long. 78° 20' 00".
- Wintergreen (central part)**—W62AP, Wintergreen, a Virginia Ltd. Partnership, 28 State St., Boston, MA 02109 (WTVR-TV Ch. 6 Richmond)—10-w, lat. 37° 54' 20", long. 78° 55' 54".
- Woodstock**—W63AF, Board of Supervisors of Shenandoah County, Box 452, Woodstock, VA 22664 (WRC-TV Ch. 4 Washington, DC)—100-w, lat. 38° 57' 59", long. 78° 30' 33".
- Woodstock**—W65AB, Board of Supervisors of Shenandoah County, Box 452, Woodstock, VA 22664 (WUSA Ch. 9 Washington, DC)—100-w, lat. 38° 57' 59", long. 78° 30' 33".
- Woodstock**—W68AB, Board of Supervisors of Shenandoah County, Box 452, Woodstock, VA 22664 (WTTG Ch. 5 Washington, DC)—100-w, lat. 38° 57' 59", long. 78° 30' 33".
- Wytheville, Orockett, Rural Retreat, Fort Chiswell, Max Meadows, Jackson Ferry & Austinville**—W03AJ, Holston Valley Bcstg. Corp., Box WKPT, Kingsport, TN 37662 (WKPT-TV Ch. 19 Kingsport-Johnson City-Bristol, TN)—1-w, lat. 36° 54' 30", long. 81° 04' 15".

Washington

Aberdeen—K23AS, Trinity Bcstg. Network Inc., Box C-11949, Santa Ana, CA 92711 (KTBN-TV Ch. 40 Santa Ana-Los Angeles, CA)—100-w, lat. 46° 55' 55", long. 123° 44' 00".

Aberdeen—K25CG, Kelly Television Co., 4400 Steilacoom Blvd. SW, Tacoma, WA 98449 (KCPQ Ch. 13 Tacoma-Seattle)—100-w, lat. 46° 55' 53", long. 123° 44' 02".

Aberdeen (Wishka Valley)—K08GS, Wishka Translators, Box 141B, Rte. 2, Hoquiam, WA 98550 (KOMO-TV Ch. 4 Seattle)—1-w, lat. 47° 09' 45", long. 123° 45' 45".

Aberdeen (Wishka Valley)—K10GX, Wishka Translators, Box 141B, Rte. 2, Hoquiam, WA 98550 (KING-TV Ch. 5 Seattle)—1-w, lat. 47° 09' 45", long. 123° 45' 45".

Aberdeen (Wishka Valley)—K12HN, Wishka Translators, Box 141B, Rte. 2, Hoquiam, WA 98550 (KOIN-TV Ch. 6 Portland, OR)—1-w, lat. 47° 09' 45", long. 123° 45' 45".

Allen Camp (15-mi. SE of Forks)—K13NY, Allen Logging Co., Box 736, HC 80, Forks, WA 98331 (CBUT Ch. 2 Vancouver, BC)—1-w, lat. 47° 45' 00", long. 124° 10' 42".

Allen Logging Camp—K10JQ, Allen Logging Co., Box 736, HC 80, Forks, WA 98331 (KATU Ch. 2 Portland, OR)—1-w, lat. 47° 45' 00", long. 124° 10' 42".

Ardenvoir—K08AX, E.A.O.-TV, Star Rte., Entiat, WA 98822 (KQLY-TV Ch. 4 Spokane)—1-w, lat. 47° 44' 26", long. 120° 22' 05".

Ardenvoir—K108B, E.A.O.-TV, Star Rte., Entiat, WA 98822 (KHQ-TV Ch. 6 Spokane)—1-w, lat. 47° 44' 26", long. 120° 22' 05".

Ardenvoir—K12BF, E.A.O.-TV, Star Rte., Entiat, WA 98822 (KREM-TV Ch. 2 Spokane)—1-w, lat. 47° 44' 26", long. 120° 22' 05".

Ashford, Elbe & Mineral—K02LE, Pierce County TV Reception Improvement District 1, Box 28, Ashford, WA 98304 (KIRO-TV Ch. 7 Seattle)—10-w, lat. 46° 43' 29", long. 122° 04' 51".

Ashford, Elbe & Mineral—K09SB, Pierce County TV Reception Improvement District 1, Box 28, Ashford, WA 98304 (KING-TV Ch. 5 Seattle)—10-w, lat. 46° 43' 29", long. 122° 04' 51".

Ashford, Elbe & Mineral—K54AQ, Pierce County TV Reception Improvement District 1, Box 28, Ashford, WA 98304 (KOMO-TV Ch. 4 Seattle)—20-w, lat. 46° 43' 29", long. 122° 04' 51".

Ashford, Elbe & Mineral—K58BM, Pierce County TV Reception Improvement District 1, Box 28, Ashford, WA 98304 (KING-TV Ch. 5 Seattle)—20-w, lat. 46° 43' 29", long. 122° 04' 51".

***Ashford, Elbe, Mineral & National—K67CI**, Pierce County TV Reception Improvement District 1, Box 28, Ashford, WA 98304 (KTPS Ch. 28 Tacoma)—100-w, lat. 46° 43' 29", long. 122° 04' 51".

Azwel—K07CV, Wells & Wade Fruit Co., Box 259, Wenatchee, WA 98807 (KQLY-TV Ch. 6 Spokane)—1-w, lat. 47° 57' 26", long. 119° 58' 41".

Azwel—K11DC, Wells & Wade Fruit Co., Box 259, Wenatchee, WA 98807 (KHQ-TV Ch. 6 Spokane)—1-w, lat. 47° 57' 26", long. 119° 58' 41".

Azwel—K13DA, Wells & Wade Fruit Co., Box 259, Wenatchee, WA 98807 (KREM-TV Ch. 2 Spokane)—1-w, lat. 47° 57' 26", long. 119° 58' 41".

Baker Flats rural area—K57BA, Apple Valley TV Assn. Inc., Box 582, Wenatchee, WA 98807 (KQLY-TV Ch. 4 Spokane)—20-w, lat. 47° 29' 37", long. 120° 19' 14".

Baker Flats rural area—K598F, Apple Valley TV Assn. Inc., Box 582, Wenatchee, WA 98807—20-w, lat. 47° 29' 37", long. 120° 19' 14".

Baker Flats rural area—K61AY, Apple Valley TV Assn. Inc., Box 582, Wenatchee, WA 98807 (KREM-TV Ch. 2 Spokane)—20-w, lat. 47° 29' 37", long. 120° 19' 14". Requests CP to change city of license to Wenatchee & vicinity, lat. 47° 19' 12", long. 120° 14' 18". BPTT-930401TC.

Baring—K02IA, TV Improvement District 1 of King County, Box 95, Skykomish, WA 98288 (KIRO-TV Ch. 7 Seattle)—1-w, lat. 47° 48' 39", long. 121° 31' 27".

Baring—K10JJ, TV Improvement District 1 of King County, Box 95, Skykomish, WA 98288 (KOMO-TV Ch. 4 Seattle)—1-w, lat. 47° 48' 39", long. 121° 31' 27".

Baring—K12KA, TV Improvement District 1 of King County, Box 95, Skykomish, WA 98288 (KING-TV Ch. 5 Seattle)—1-w, lat. 47° 48' 39", long. 121° 31' 27".

Beach Dr. area—See K02EO, Seattle.

Bellingham—K48DM, KTZZ-TV Inc., Suite 208-17, 500 3rd St., Wausau, WI 55401 (KTZZ-TV Ch. 22 Seattle)—lat. 48° 48' 04", long. 122° 27' 40".

Beverly—See K07EC, Vantage.

Beverly—See K09EF, Vantage.

Beverly—See K12EN, Vantage.

Beverly & Vantage—K05JG, Sentinel Bluff TV Inc., Box 233, Beverly, WA 99321 (KTNW Ch. 31 Richland)—10-w, lat. 46° 49' 04", long. 119° 53' 09".

Bingen—See K53EI, Hood River, OR.

Bingen—See K68AJ, Hood River, OR.

Bingen—See K74BE, Hood River, OR.

Bremerton—K54AD, KIRO Inc., Broadcast House, 2807 3rd Ave., Seattle, WA 98111-7777 (KIRO-TV Ch. 7 Seattle)—100-w, lat. 47° 38' 27", long. 122° 43' 28".

Brewster—See K08AP, Pateros.

Brewster—See K10AP, Pateros.

Brewster—See K12AV, Pateros.

Brewster & Pateros—K53CX, TV Reception District No. 3, Okanogan County, Box 1399, Brewster, WA 98812 (KAYU-TV Ch. 28 Spokane)—10-w, lat. 48° 01' 10", long. 119° 58' 35".

Brewster & Pateros—K56BK, TV Reception District No. 3, Okanogan County, Box 1399, Brewster, WA 98812 (KSPS-TV Ch. 7 Spokane)—10-w, lat. 48° 01' 00", long. 119° 51' 51".

Bridgeport—K07BC, Chief Joseph Community Services Inc., Box 312, Bridgeport, WA 98813 (KQLY-TV Ch. 4 Spokane)—1-w, lat. 48° 02' 54", long. 119° 42' 39".

Bridgeport—K11AS, Chief Joseph Community Services Inc., Box 312, Bridgeport, WA 98813 (KHQ-TV Ch. 6 Spokane)—1-w, lat. 48° 02' 54", long. 119° 42' 39".

Bridgeport—K13DL, Chief Joseph Community Services Inc., Box 312, Bridgeport, WA 98813 (KREM-TV Ch. 2 Spokane)—1-w, lat. 48° 02' 54", long. 119° 42' 39".

Bunker, Centralia & Chehalis—K53AZ, KIRO Inc., Broadcast House, 2807 3rd Ave., Seattle, WA 98121 (KIRO-TV Ch. 7 Seattle)—100-w, lat. 46° 33' 39", long. 123° 03' 29".

Cashmere—K09ES, Upper Wenatchee Valley TV Assn. Inc., Box 253, Cashmere, WA 98815 (KREM-TV Ch. 2 Spokane)—1-w, lat. 47° 31' 53", long. 120° 29' 10".

Cashmere—K11EZ, Upper Wenatchee Valley TV Assn. Inc., Box 253, Cashmere, WA 98815 (KQLY-TV Ch. 4 Spokane)—1-w, lat. 47° 31' 53", long. 120° 29' 10".

Cashmere—K13ER, Upper Wenatchee Valley TV Assn. Inc., Box 253, Cashmere, WA 98815 (KHQ-TV Ch. 6 Spokane)—1-w, lat. 47° 31' 53", long. 120° 29' 10".

Cashmere—K40AE, Upper Wenatchee Valley TV Assn. Inc., Box 253, Cashmere, WA 98815 (KCTS-TV Ch. 9 Seattle)—100-w, lat. 47° 31' 31", long. 120° 31' 31".

Cashmere—See K51AE, Monitor.

Cashmere—See K53AH, Monitor.

Centralia—See K53AZ, Bunker.

Centralia & Chehalis—K42CM, Kelly Television Co., 4400 Steilacoom Blvd. SW, Tacoma, WA 98449 (KCPQ Ch. 13 Tacoma-Seattle)—lat. 46° 33' 16", long. 123° 03' 26".

Centralia & Chehalis—K83AP, Centralia School District No. 401, Box 610, Centralia, WA 98531 (KCTS-TV Ch. 9 Seattle)—20-w, lat. 46° 33' 23", long. 123° 03' 24".

Chehalis—See K42CM, Centralia.

Chehalis—See K53AZ, Bunker.

Chehalis—See K83AP, Centralia.

Chelan—K44CK, KAYU-TV Partners Ltd., Box 8115, Spokane, WA 99203 (KAYU-TV Ch. 28 Spokane)—10-w, lat. 47° 48' 26", long. 120° 01' 59". Note: Licensed as LPTV. Requests CP for change to lat. 47° 56' 35", long. 120° 14' 48". BPTT-930401SW.

Chelan Butte (farming community SSW)—K03DI, E.A.O.-TV, Star Rte., Entiat, WA 98822 (KQLY-TV Ch. 4 Spokane)—1-w, lat. 47° 47' 00", long. 120° 07' 18".

Chelan Butte (farming community SSW)—K05DW, E.A.O.-TV, Star Rte., Entiat, WA 98822 (KREM-TV Ch. 2 Spo-

Washington—Translators

kane)—1-w, lat. 47° 46' 42", long. 120° 08' 18".

Chelan Butte (farming community SSW)—K07JO, E.A.O.-TV, Star Rte., Entiat, WA 98822 (KHQ-TV Ch. 6 Spokane)—1-w, lat. 47° 47' 00", long. 120° 07' 18".

Chelan Station—K111B, TV District No. 3 of Okanogan County, Box 274, Brewster, WA 98812 (KREM-TV Ch. 2 Spokane)—1-w, lat. 47° 52' 25", long. 119° 56' 25".

Clarkston—See K47BW, Lewiston, ID.

Clarkston, WA & Lewiston, ID—K66CE, Life of Victory TV Inc., Box 1227, Lewiston, ID 83501—100-w, lat. 46° 27' 04", long. 117° 02' 47".

Cle Elum vicinity—K02EJ, Upper County TV Translator Corp., Rte. 4, Cle Elum, WA 98922 (KING-TV Ch. 5 Seattle)—10-w, lat. 47° 08' 48", long. 120° 54' 30".

Cle Elum vicinity—K10IB, Upper County TV Translator Corp., Rte. 4, Cle Elum, WA 98922 (KOMO-TV Ch. 4 Seattle)—1-w, lat. 47° 08' 48", long. 120° 54' 30".

Cle Elum vicinity—K12IR, Upper County TV Translator Corp., Rte. 4, Cle Elum, WA 98922 (KIRO-TV Ch. 7 Seattle)—1-w, lat. 47° 08' 48", long. 120° 54' 30".

Colockum—See K63AO, Stemit.

Colockum—See K67CD, Stemit.

Colockum—See K698F, Stemit.

Colockum—See K798Y, Stemit.

Colockum, Ellensburg, Stemit & Wenatchee—K65AU, Apple Valley TV Assn. Inc., Box 582, Wenatchee, WA 98807 (KHQ-TV Ch. 6 Spokane)—100-w, lat. 47° 16' 27", long. 120° 24' 18".

Colville—K09UP, KAYU-TV Partners Ltd., Box 8115, Spokane, WA 99203 (KAYU-TV Ch. 28 Spokane)—10-w, lat. 48° 33' 51", long. 117° 54' 01". Note: Licensed as LPTV.

Copalis—See K08DL, Westport.

Copalis—See K10EK, Westport.

Copalis—See K12DO, Westport.

Coulee City—K08CU, Coulee City TV Assn. Inc., 413 W. Main St., Coulee City, WA 99115 (KREM-TV Ch. 2 Spokane)—1-w, lat. 47° 39' 06", long. 119° 22' 45".

Coulee City—K10DF, Coulee City TV Assn. Inc., 413 W. Main St., Coulee City, WA 99115 (KQLY-TV Ch. 4 Spokane)—1-w, lat. 47° 39' 06", long. 119° 22' 45".

Coulee City—K12CS, Coulee City TV Assn. Inc., 413 W. Main St., Coulee City, WA 99115 (KHQ-TV Ch. 6 Spokane)—1-w, lat. 47° 39' 06", long. 119° 22' 45".

Curlew & Malo—K03EJ, Franson Peak TV Assn. Inc., Box 66, Rte. D, Curlew, WA (KSPS-TV Ch. 7 Spokane)—5-w, lat. 48° 51' 21", long. 118° 37' 51".

Curlew & Malo—K09MP, Franson Peak TV Assn. Inc., Box 55, Curlew, WA 99118 (KQLY-TV Ch. 4 Spokane)—10-w, lat. 48° 51' 21", long. 118° 37' 51".

Translators—Washington

- Curlew & Malo**—K11NB, Francon Peak TV Assn. Inc., Box 55, Curlew, WA 99118 (KREM-TV Ch. 2 Spokane)—5-w, lat. 48° 51' 21", long. 118° 37' 51".
- Curlew & Malo**—K13NV, Francon Peak TV Assn. Inc., Box 55, Curlew, WA 99118 (KHQ-TV Ch. 6 Spokane)—10-w, lat. 48° 51' 21", long. 118° 37' 51".
- Danville**—K08CR, Danville TV Assn., Box 49, Danville, WA 99121 (KREM-TV Ch. 2 Spokane)—1-w, lat. 48° 59' 15", long. 118° 32' 17".
- Danville**—K10DC, Danville TV Assn., Box 49, Danville, WA 99121 (KOLY-TV Ch. 4 Spokane)—1-w, lat. 48° 59' 15", long. 118° 32' 17".
- Danville**—K12CP, Danville TV Assn., Box 49, Danville, WA 99121 (KHQ-TV Ch. 6 Spokane)—1-w, lat. 48° 59' 15", long. 118° 32' 17".
- Deming**—K03FC, TV District 1, Box 82, Deming, WA 98244 (KIRO-TV Ch. 7 Seattle)—10-w, lat. 48° 50' 54", long. 122° 15' 57".
- Deming**—K13PS, TV District 1, Box 82, Deming, WA 98244 (KING-TV Ch. 5 Seattle)—10-w, lat. 48° 50' 54", long. 122° 15' 57".
- Deming**—K36B0, TV District 1, Box 82, Deming, WA 98244 (KOMO-TV Ch. 4 Seattle)—10-w, lat. 48° 50' 54", long. 122° 15' 57".
- Douglas & vicinity**—K09EO, Douglas TV Assn. Inc., 1141 State Hwy. No. 2, Waterville, WA 98858 (KREM-TV Ch. 2 Spokane)—1-w, lat. 47° 28' 55", long. 120° 01' 05".
- Douglas & vicinity**—K11FC, Douglas TV Assn. Inc., 1141 State Hwy. No. 2, Waterville, WA 98858 (KOLY-TV Ch. 4 Spokane)—1-w, lat. 47° 28' 55", long. 120° 01' 05".
- Douglas & vicinity**—K13CH, Douglas TV Assn. Inc., 1141 State Hwy. No. 2, Waterville, WA 98858 (KHQ-TV Ch. 6 Spokane)—1-w, lat. 47° 28' 55", long. 120° 01' 05".
- Dryden**—K08JP, Upper Wenatchee Valley TV Assn. Inc., Box 253, Cashmere, WA 98815 (KREM-TV Ch. 2 Spokane)—1-w, lat. 47° 36' 00", long. 120° 30' 29".
- Dryden**—K10LG, Upper Wenatchee Valley TV Assn. Inc., Box 253, Cashmere, WA 98815 (KOLY-TV Ch. 4 Spokane)—1-w, lat. 47° 36' 00", long. 120° 30' 29".
- Dryden**—K12LV, Upper Wenatchee Valley TV Assn. Inc., Box 253, Cashmere, WA 98815 (KHQ-TV Ch. 6 Spokane)—1-w, lat. 47° 36' 00", long. 120° 30' 29".
- Dryden**—K57AY, Upper Wenatchee Valley TV Assn. Inc., Box 253, Cashmere, WA 98815 (KCTS-TV Ch. 9 Seattle)—100-w, lat. 47° 36' 00", long. 120° 30' 29".
- East Valley area, Minnehaha Park area & Spokane**—K09FZ, Spokane TV Inc., W. 500 Boone Ave., Spokane, WA 99201 (KOLY-TV Ch. 4 Spokane)—10-w, lat. 47° 41' 41", long. 117° 20' 00".
- East Valley, Pasadena Park & Spokane**—K11NU, Spokane TV Inc., W. 500 Boone Ave., Spokane, WA 99201 (KOLY-TV Ch. 4 Spokane)—1-w, lat. 47° 41' 41", long. 117° 20' 00".
- East Valley, Pasadena Park & Spokane**—K11NU, Spokane TV Inc., W. 500 Boone Ave., Spokane, WA 99201 (KOLY-TV Ch. 4 Spokane)—1-w, lat. 47° 41' 41", long. 117° 20' 00".
- TV Ch. 4 Spokane**—1-w, lat. 47° 41' 31", long. 117° 15' 58".
- East Wenatchee**—See K30AJ, Wenatchee.
- East Wenatchee & East Wenatchee Bench**—K51DR, Apple Valley TV Assn. Inc., Box 582, Wenatchee, WA 98807 (KREM-TV Ch. 2 Spokane)—100-w, lat. 47° 19' 11", long. 120° 14' 23".
- East Wenatchee & East Wenatchee Bench**—K55FO, Apple Valley TV Assn. Inc., Box 582, Wenatchee, WA 98807 (KHQ-TV Ch. 6 Spokane)—100-w, lat. 47° 19' 11", long. 120° 14' 23".
- East Wenatchee & East Wenatchee Bench**—K73BA, Apple Valley TV Assn. Inc., Box 582, Wenatchee, WA 98807 (KOLY-TV Ch. 4 Spokane)—100-w, lat. 47° 19' 11", long. 120° 14' 23".
- East Wenatchee & Wenatchee**—K45AC, King Bcstg. Co., 4103 S. Regal St., Spokane, WA 99203 (KREM-TV Ch. 2 Spokane)—100-w, lat. 47° 16' 28", long. 120° 25' 30". Requests CP for change to lat. 47° 16' 27", long. 120° 24' 18".
- East Wenatchee Bench**—See K51DR, East Wenatchee.
- East Wenatchee Bench**—See K55FO, East Wenatchee.
- East Wenatchee Bench**—See K73BA, East Wenatchee.
- East Wenatchee, Lake Wenatchee & Wenatchee area**—K18AD, Central Washington Assn. for Public Telecommunications, 1105 South Ave., Yakima, WA 98902-5399 (KYVE-TV Ch. 47 Yakima)—100-w, lat. 47° 16' 27", long. 120° 24' 18".
- Elbe**—See K02LE, Ashford.
- Elbe**—See K09SB, Ashford.
- Elbe**—See K54AQ, Ashford.
- Elbe**—See K56BN, Ashford.
- Elbe**—See K58BM, Ashford.
- Elbe**—See K67CI, Ashford.
- Electric City**—See K08BY, Grand Coulee.
- Electric City**—See K10FV, Grand Coulee.
- Electric City**—See K12BZ, Grand Coulee.
- Ellensburg**—K41CK, Kittitas County TV Reception Improvement, Box 250, Rte. 2, Ellensburg, WA 98926 (KCPQ Ch. 13 Tacoma-Seattle; KAYU-TV Ch. 28 Spokane)—100-w, lat. 46° 53' 24", long. 120° 26' 38".
- Ellensburg**—See K65AU, Colockum.
- *Ellensburg & Kittitas**—K15DE, KSTW Inc., Box 11411, Tacoma, WA 98411 (KSTW Ch. 11 Seattle-Tacoma)—lat. 46° 53' 24", long. 120° 26' 38".
- Ellensburg & Kittitas Valley area**—K31AK, Kittitas County TV Reception Improvement, Box 250, Rte. 2, Ellensburg, WA 98926 (KNDO Ch. 23 Yakima)—100-w, lat. 46° 53' 24", long. 120° 26' 38".
- Ellensburg & Kittitas Valley area**—K51BD, Kittitas County TV Reception Improvement, Box 250, Rte. 2, Ellensburg, WA 98926 (KJMA-TV Ch. 29 Yakima)—100-w, lat. 46° 53' 24", long. 120° 26' 38".
- Ellensburg & Kittitas Valley area**—K638Z, Kittitas County TV Reception Improvement, Box 250, Rte. 2, Ellensburg, WA 98926 (KAPP Ch. 35 Yakima)—100-w, lat. 46° 53' 24", long. 120° 26' 38".
- Ellensburg & Kittitas Valley area**—K698E, Kittitas County TV Reception Improvement, Box 250, Rte. 2, Ellensburg, WA 98926 (KYVE-TV Ch. 47 Yakima)—100-w, lat. 46° 53' 24", long. 120° 36' 28".
- Ellisford**—See K08CX, Tonasket.
- Ellisford**—See K10DL, Tonasket.
- Ellisford**—See K12CX, Tonasket.
- Ellisford**—See K69AY, Tunk Valley.
- Ellisford-Tonasket**—K35BJ, Okanogan TV Inc., Box 273, Omak, WA 98841 (KAYU-TV Ch. 28 Spokane)—lat. 48° 46' 53", long. 119° 23' 10". Note: Licensed as LPTV.
- Elma**—See K72BM, Montesano.
- Entiat**—See K08BA, Orondo.
- Entiat**—See K10BA, Orondo.
- Entiat**—K11BI, E.A.O.-TV, Star Rte., Entiat, WA 98822 (KOLY-TV Ch. 4 Spokane)—1-w, lat. 47° 38' 10", long. 120° 16' 00".
- Entiat**—See K12BE, Orondo.
- Entiat**—K13BI, E.A.O.-TV, Star Rte., Entiat, WA 98822 (KHQ-TV Ch. 6 Spokane)—1-w, lat. 47° 38' 10", long. 120° 16' 00".
- Entiat & Orondo**—K09BJ, E.A.O.-TV, Star Rte., Entiat, WA 98822 (KREM-TV Ch. 2 Spokane)—1-w, lat. 47° 38' 10", long. 120° 16' 00".
- Ephrata**—See K08CN, Soap Lake.
- Ephrata**—See K11EY, Soap Lake.
- Ephrata**—See K13EP, Soap Lake.
- Everett**—K27CI, USTV Washington Inc., 954 Dexter Ave. N, Seattle, WA 98109 (KTZZ-TV Ch. 22 Seattle)—1000-w, lat. 47° 58' 43", long. 122° 07' 31".
- Everett**—K58BW, Bonneville Holding Co., KIRO Inc., 2807 3rd Ave., Seattle, WA 98121 (KIRO-TV Ch. 7 Seattle)—100-w, lat. 48° 01' 58", long. 122° 08' 08".
- Ferry**—K09EC, Kettle River Services Assn., Star Rte., Wauconda, WA 98859 (KHQ-TV Ch. 6 Spokane)—1-w, lat. 48° 59' 44", long. 118° 45' 50".
- Ferry**—K11EI, Kettle River Services Assn., Star Rte., Wauconda, WA 98859 (KOLY-TV Ch. 4 Spokane)—1-w, lat. 48° 59' 44", long. 118° 45' 50".
- Ferry**—K13DY, Kettle River Services Assn., Star Rte., Wauconda, WA 98859 (KHQ-TV Ch. 6 Spokane)—1-w, lat. 48° 59' 44", long. 118° 45' 50".
- Glenoma**—K02FE, Rainey Valley TV Service Inc., 7639 U.S. Hwy. 12, Glenoma, WA 98336 (KOMO-TV Ch. 4 Seattle)—1-w, lat. 46° 29' 52", long. 122° 08' 30".
- Glenoma**—K10GK, Rainey Valley TV Service Inc., 7639 U.S. Hwy. 12, Glenoma, WA 98336 (KING-TV Ch. 5 Seattle)—1-w, lat. 46° 29' 52", long. 122° 08' 30".
- Glenoma**—K13JE, Rainey Valley TV Service Inc., 7639 U.S. Hwy. 12, Glenoma, WA 98336 (KIRO-TV Ch. 7 Seattle)—1-w, lat. 46° 29' 52", long. 122° 08' 30".
- Glenoma**—See K72CT, Mossyrock.
- Glenwood**—K07OT, Glenwood TV Assn., Seattle, WA 98619 (KATU Ch. 2 Portland, OR)—1-w, lat. 45° 58' 44", long. 121° 15' 08".
- Glenwood**—K09NU, Glenwood TV Assn., Seattle, WA 98619 (KPTV Ch. 12 Portland, OR)—1-w, lat. 45° 58' 44", long. 121° 15' 08".
- Glenwood**—K11KV, Glenwood TV Assn., Seattle, WA 98619 (KGW-TV Ch. 8 Portland, OR)—10-w, lat. 45° 58' 44", long. 121° 15' 08".
- Glenwood**—K13DQ, Glenwood TV Assn., Seattle, WA 98619 (KON-TV Ch. 6 Portland, OR)—10-w, lat. 45° 58' 44", long. 121° 15' 08".
- Goldendale**—See K61BX, The Dalles, OR.
- Goldendale**—See K66AH, The Dalles, OR.
- Goldendale**—See K69AH, The Dalles, OR.
- Grand Coulee & Electric City**—K08BY, Grand Coulee TV Inc., Box 163, Grand Coulee, WA 99123 (KREM-TV Ch. 2 Spokane)—1-w, lat. 47° 56' 50", long. 118° 57' 18".
- Grand Coulee & Electric City**—K10FV, Grand Coulee TV Inc., Box 163, Grand Coulee, WA 99123 (KOLY-TV Ch. 4 Spokane; KSPS-TV Ch. 7 Spokane)—1-w, lat. 47° 57' 18", long. 118° 57' 18".
- Grand Coulee & Electric City**—K12BZ, Grand Coulee TV Inc., Box 163, Grand Coulee, WA 99123 (KHQ-TV Ch. 6 Spokane)—1-w, lat. 47° 56' 50", long. 118° 57' 18".
- Grandview & Prosser**—K10NQ, Triac Communications, 4600 S. Regal St., Spokane, WA 99223 (KWSU-TV Ch. 10 Pullman; KAYU-TV Ch. 28 Spokane)—10-w, lat. 46° 11' 10", long. 119° 45' 14".
- Grant County Airport**—See K08CN, Soap Lake.
- Grant County Airport**—See K11EY, Soap Lake.
- Grant County Airport**—See K13EP, Soap Lake.
- Grayland**—See K08DL, Westport.
- Grayland**—See K10EK, Westport.
- Grayland**—See K12DO, Westport.
- Grays River & Lebam**—K63AW, KOIN-TV Inc., 222 S.W. Columbia St., Portland, OR 97201 (KOIN Ch. 6 Portland, OR)—100-w, lat. 46° 27' 44", long. 123° 32' 56". Holds CP for change to lat. 46° 27' 40", long. 123° 32' 58".
- Grays River & Lebam**—K65BU, State Board for Community & Technical College, 319 7th Ave. FF-1, Olympia, WA 98504-3111 (KTPS Ch. 28 Tacoma)—100-w, lat. 46° 27' 44", long. 123° 32' 56".

Grays River & Lebam—K67BJ, Fisher Bcstg. Inc., 100 4th Ave. N, Seattle, WA 98109 (KATU Ch. 2 Portland, OR)—100-w, lat. 46° 27' 40", long. 123° 32' 58".

Grays River & Lebam—K698R, King Bcstg. Co., Box 24525, Seattle, WA 98124 (KGW-TV Ch. 8 Portland, OR)—100-w, lat. 46° 27' 44", long. 123° 32' 56".

Grays River & Lebam, WA-Astoria, OR—K598X, Oregon Public Bcstg., 7140 S.W. Macadam Ave., Portland, OR 97219 (KOPB-TV Ch. 10 Portland, OR)—100-w, lat. 46° 27' 44", long. 123° 32' 56".

***Hangman Valley**—K13WG, Spokane TV Inc., W. 500 Boone Ave., Spokane, WA 99201 (KOLY-TV Ch. 4 Spokane)—10-w, lat. 47° 32' 38", long. 117° 32' 35".

Issaquah & Mirrormont—K03FA, TV Reception District 2, 25230 S.E. Mirroront Dr., Issaquah, WA 98027 (KCTS-TV Ch. 9 Seattle)—10-w, lat. 47° 27' 56", long. 121° 59' 14".

Issaquah & Mirrormont—K10LA, TV Reception District 2, 25230 S.E. Mirroront Dr., Issaquah, WA 98027 (KIRO-TV Ch. 7 Seattle)—10-w, lat. 47° 27' 49", long. 121° 58' 24".

Jackass Butte area & Wakefield—K08CW, TV Reception District 1, Box 111, Okanogan, WA 98840 (KHQ-TV Ch. 6 Spokane)—1-w, lat. 48° 19' 36", long. 119° 42' 06".

Jackass Butte area & Wakefield—K10DK, TV Reception District 1, Box 111, Okanogan, WA 98840 (KOLY-TV Ch. 4 Spokane)—1-w, lat. 48° 19' 36", long. 119° 42' 06".

Jackass Butte area & Wakefield—K12CW, TV Reception District 1, Box 111, Okanogan, WA 98840 (KREM-TV Ch. 2 Spokane)—1-w, lat. 48° 19' 36", long. 119° 42' 06".

Joyce—K49CV, Crescent TV Reception Improvement District, Box 78, Joyce, WA 98343 (KING-TV Ch. 5 Seattle)—10-w, lat. 48° 09' 03", long. 123° 40' 16".

Joyce—K53CN, Crescent TV Reception Improvement District, Box 78, Joyce, WA 98343 (KIRO-TV Ch. 7 Seattle)—100-w, lat. 48° 09' 03", long. 123° 04' 16".

Keller—K13RG, Colville Confederated Tribes, Box 150, Nespelem, WA 99155 (KHQ-TV Ch. 6 Spokane)—1-w, lat. 48° 08' 43", long. 118° 43' 51".

Keller & San Poil Valley—K11QB, Colville Confederated Tribes, Box 150, Nespelem, WA 99155 (KOLY-TV Ch. 4 Spokane)—1-w, lat. 48° 08' 43", long. 118° 43' 51".

Kennewick—See K49CN, Richland.

Kettle Falls—See K08HY, Marcus-Evans.

Kettle Falls—See K10GJ, Marcus-Evans.

Kettle Falls—See K13IQ, Marcus-Evans.

Kititas—See K15DE, Ellensburg.

Kititas Valley—See K31AK, Ellensburg.

Kititas Valley—See K51BD, Ellensburg.

Kititas Valley—See K63BZ, Ellensburg.

Kititas Valley—See K698E, Ellensburg.

La Push—K09KZ, La Push TV Assn., Box 25, La Push, WA 98350 (KOMO-TV Ch. 4 Seattle)—1-w, lat. 47° 54' 17", long. 124° 38' 28".

Lake Chelan (South Shore resort area)—K08FQ, South Shore TV, Box 109, Rte. 1, Chelan, WA 98816 (KREM-TV Ch. 2 Spokane)—1-w, lat. 47° 51' 12", long. 120° 09' 59".

Lake Chelan (South Shore resort area)—K10FO, South Shore TV, Box 109, Rte. 1, Chelan, WA 98816 (KOLY-TV Ch. 4 Spokane)—1-w, lat. 47° 51' 12", long. 120° 09' 59".

Lake Chelan (South Shore resort area)—K12FT, South Shore TV, Box 109, Rte. 1, Chelan, WA 98816 (KHQ-TV Ch. 6 Spokane)—1-w, lat. 47° 51' 12", long. 120° 09' 59".

Lake Washington—K02CU, Gaylord Bcstg. Co., Box 11411, Tacoma, WA 98411—1-w, lat. 47° 39' 50", long. 122° 16' 20".

Lake Wenatchee—See K08FC, Plain.

Lake Wenatchee—K13SQ, Lake Wenatchee TV Inc., 21821 Colt Rd., Leavenworth, WA 98826 (KYVE-TV Ch. 47 Yakima)—1-w, lat. 47° 46' 45", long. 120° 41' 30".

Lake Wenatchee—See K18AD, East Wenatchee.

Lake Wenatchee & Plain—K10KE, Lake Wenatchee TV Inc., 21821 Colt Rd., Leavenworth, WA 98826 (KAPP Ch. 35 Yakima)—1-w, lat. 47° 46' 45", long. 120° 41' 38".

Lake Wenatchee & Plain—K12MB, Lake Wenatchee TV Inc., 21821 Colt Rd., Leavenworth, WA 98826 (KREM-TV Ch. 2 Spokane)—1-w, lat. 47° 46' 45", long. 120° 41' 38".

Laurier—K08GG, Laurier TV Club, Box 1454, Orient, WA 99160 (KREM-TV Ch. 2 Spokane)—10-w, lat. 48° 58' 40", long. 118° 14' 10".

Laurier—K10GH, Laurier TV Club, Box 1454, Orient, WA 99160 (KOLY-TV Ch. 4 Spokane)—10-w, lat. 48° 58' 40", long. 118° 14' 10".

Laurier—K12GM, Laurier TV Club, Box 1454, Orient, WA 99160 (KHQ-TV Ch. 6 Spokane)—10-w, lat. 48° 58' 40", long. 118° 14' 10".

Leavenworth, Peshastin & vicinity—K03DU, Leavenworth Non-Profit TV Assn. Inc., Box 119, RFD 1, Leavenworth, WA 98826 (KHQ-TV Ch. 6 Spokane)—1-w, lat. 47° 37' 14", long. 120° 41' 03".

Leavenworth, Peshastin & vicinity—K05FF, Leavenworth Non-Profit TV Assn. Inc., Box 119, RFD 1, Leavenworth, WA 98826 (KOLY-TV Ch. 4 Spokane)—1-w, lat. 47° 37' 14", long. 120° 41' 03".

Leavenworth, Peshastin & vicinity—K07LA, Leavenworth Non-Profit TV Assn. Inc., Box 119, RFD 1, Leavenworth, WA 98826 (KREM-TV Ch. 2 Spokane)—1-w, lat. 47° 37' 14", long. 120° 41' 03".

Lebam—See K598X, Grays River.

Lebam—See K63AW, Grays River.

Lebam—See K65BU, Grays River.

Lebam—See K67BJ, Grays River.

Lebam—See K698R, Grays River.

Long Lake & Suncrest—K11NT, Spokane TV Inc., W. 500 Boone Ave., Spokane, WA 99201 (KOLY-TV Ch. 4 Spokane)—1-w, lat. 47° 47' 30", long. 117° 31' 49".

Longview—K70DT, Vancouver School District 37, 605 N. Devine Rd., Vancouver, WA (KCPQ Ch. 13 Tacoma-Seattle)—100-w, lat. 46° 29' 21", long. 123° 12' 46".

Malaga—See K09CL, Rock Island.

Malaga—See K11CS, Rock Island.

Malaga—See K13CQ, Rock Island.

Malaga, South Wenatchee & Sunnyslope area—K08CG, Apple Valley TV Assn., Box 582, Wenatchee, WA 98801 (KREM-TV Ch. 2 Spokane)—10-w, lat. 47° 27' 50", long. 120° 12' 50".

Malaga, South Wenatchee & Sunnyslope area—K10CM, Apple Valley TV Assn., Box 582, Wenatchee, WA 98801 (KOLY-TV Ch. 4 Spokane)—10-w, lat. 47° 27' 50", long. 120° 12' 50".

Malaga, South Wenatchee & Sunnyslope area—K12CF, Apple Valley TV Assn., Box 582, Wenatchee, WA 98801 (KHQ-TV Ch. 6 Spokane)—10-w, lat. 47° 27' 50", long. 120° 12' 50".

Mal—See K03EJ, Curlew.

Mal—See K09MP, Curlew.

Mal—See K11NB, Curlew.

Mal—See K13NV, Curlew.

Malott & vicinity—K67CH, TV Reception District 1, Box 111, Okanogan, WA 98840 (KSPS-TV Ch. 7 Spokane)—100-w, lat. 48° 19' 36", long. 119° 42' 06".

Mansfield—See K08AP, Pateros.

Mansfield—See K10AP, Pateros.

Mansfield—See K12AV, Pateros.

Manson—K58AU, TV Improvement District 1 of Chelan, Box 63, Manson, WA 98831 (KOLY-TV Ch. 4 Spokane)—100-w, lat. 47° 56' 35", long. 120° 14' 48".

Manson—K63BJ, TV Improvement District 1 of Chelan, Box 63, Manson, WA 98831 (KREM-TV Ch. 2 Spokane)—100-w, lat. 47° 56' 35", long. 120° 14' 48".

Manson—K66BG, TV Improvement District 1 of Chelan, Box 63, Manson, WA 98831 (KHQ-TV Ch. 6 Spokane)—100-w, lat. 47° 56' 35", long. 120° 14' 48".

Manson—K698X, TV Improvement District 1 of Chelan, Box 63, Manson, WA 98831 (KSPS-TV Ch. 7 Spokane)—100-w, lat. 47° 56' 35", long. 120° 14' 48".

Marcus-Evans, Kettle Falls & Rice—K08HY, Bisbee Mountain Translator Assn., Box 66285, Seattle, WA 98166 (KREM-TV Ch. 2 Spokane)—5-w, lat. 48° 37' 55", long. 118° 09' 13".

Marcus-Evans, Kettle Falls & Rice—K10GJ, Bisbee Mountain Translator Assn., Box 66285, Seattle, WA 98166 (KOLY-TV Ch. 4 Spokane)—1-w, lat. 48° 37' 55", long. 118° 09' 13".

Marcus-Evans, Kettle Falls & Rice—K13IQ, Bisbee Mountain Translator Assn., Box 66285, Seattle, WA 98166 (KHQ-TV Ch. 6 Spokane)—1-w, lat. 48° 37' 55", long. 118° 09' 13".

Mazama—K02FZ, Upper Methow Valley TV Assn. Inc., Box 247, Twisp, WA 98856 (KREM-TV Ch. 2 Spokane)—1-w, lat. 48° 34' 00", long. 120° 18' 00".

Mazama—K04FT, Upper Methow Valley TV Assn. Inc., Box 247, Twisp, WA 98856 (KOLY-TV Ch. 4 Spokane)—1-w, lat. 48° 34' 00", long. 120° 18' 00".

Mazama—K05EK, Upper Methow Valley TV Assn. Inc., Box 247, Twisp, WA 98856 (KHQ-TV Ch. 6 Spokane; KSPS-TV Ch. 7 Spokane)—1-w, lat. 48° 34' 00", long. 120° 18' 00".

Merritt—See K03EC, Winton.

Merritt—See K05FN, Winton.

Methow—K09BI, Upper Methow Valley TV Assn. Inc., Box 247, Twisp, WA 98856 (KREM-TV Ch. 2 Spokane)—1-w, lat. 48° 01' 20", long. 119° 58' 30".

Methow—K11BM, Upper Methow Valley TV Assn. Inc., Box 247, Twisp, WA 98856 (KOLY-TV Ch. 4 Spokane)—1-w, lat. 48° 01' 20", long. 119° 58' 30".

Methow—K13BN, Upper Methow Valley TV Assn. Inc., Box 247, Twisp, WA 98856 (KHQ-TV Ch. 6 Spokane)—1-w, lat. 48° 01' 20", long. 119° 58' 30".

Mineral—See K02LE, Ashford.

Mineral—See K09SB, Ashford.

Mineral—See K54AQ, Ashford.

Mineral—See K56BN, Ashford.

Mineral—See K58BM, Ashford.

Mineral—See K67CI, Ashford.

Minnehaha Park—See K09FZ, East Valley.

Mirrormont—See K03FA, Issaquah.

Mirrormont—See K10LA, Issaquah.

Molson—K05HK, Oroville TV Assn. Inc., 1522 Golden St., Oroville, WA 98844 (KSPS-TV Ch. 7 Spokane)—1-w, lat. 48° 56' 25", long. 119° 11' 30".

Molson—K09BM, Oroville TV Assn. Inc., 1522 Golden St., Oroville, WA 98844 (KREM-TV Ch. 2 Spokane)—1-w, lat. 48° 56' 25", long. 119° 11' 30".

Molson—K11BT, Oroville TV Assn. Inc., 1522 Golden St., Oroville, WA 98844 (KHQ-TV Ch. 6 Spokane)—1-w, lat. 48° 56' 25", long. 119° 11' 30".

Translators—Washington

- Moises**—K13RU, Oroville TV Assn. Inc., 1522 Golden St., Oroville, WA 98844 (KQLY-TV Ch. 4 Spokane)—1-w, lat. 48° 56' 25", long. 119° 11' 30".
- Monitor**—See K558N, Cashmere.
- Monitor & Cashmere**—K51AE, Apple Valley TV Assn. Inc., Box 582, Wenatchee, WA 98807 (KQLY-TV Ch. 4 Spokane)—20-w, lat. 47° 30' 55", long. 120° 26' 22".
- Monitor & Cashmere**—K53AH, Apple Valley TV Assn. Inc., Box 582, Wenatchee, WA 98807—20-w, lat. 47° 30' 55", long. 120° 26' 22".
- Monitor & Cashmere**—K558N, Apple Valley TV Assn. Inc., Box 582, Wenatchee, WA 98807 (KREM-TV Ch. 2 Spokane)—20-w, lat. 47° 30' 55", long. 120° 26' 22".
- Montesano & Elma**—K72BM, Olympia School District 11, 1113 E. Legion, Olympia, WA 98501 (KCPQ Ch. 13 Tacoma-Seattle)—100-w, lat. 46° 58' 22", long. 123° 08' 17".
- Moses Lake**—See K08CN, Soap Lake.
- Moses Lake**—See K11EY, Soap Lake.
- Moses Lake**—See K13EP, Soap Lake.
- ***Moses Lake**—K15DT, Gaylord Bcstg. Co., 10111 N. Central Expwy., Dallas, TX 75231 (KSTW Ch. 11 Seattle-Tacoma)—100-w, lat. 46° 48' 23", long. 119° 33' 25".
- Moses Lake**—See K52AF, Royal City.
- Moses Lake**—K64CZ, Peoples TV Assn. Inc., Box AG, Moses Lake, WA 98837 (KAYU-TV Ch. 28 Spokane)—lat. 46° 48' 23", long. 119° 33' 25". Note: Licensed as LPTV.
- Moses Lake, Othello, Royal City & Warden**—K55DJ, Peoples TV Assn. Inc., Box AG, Moses Lake, WA 98837 (KREM-TV Ch. 2 Spokane)—100-w, lat. 46° 48' 23", long. 119° 33' 25".
- Moses Lake, Othello, Royal City & Warden**—K588L, Peoples TV Assn. Inc., Box AG, Moses Lake, WA 98837 (KQLY-TV Ch. 4 Spokane)—100-w, lat. 46° 48' 23", long. 119° 33' 25".
- Moses Lake, Othello, Royal City & Warden**—K688V, Peoples TV Assn. Inc., Box AG, Moses Lake, WA 98837 (KHQ-TV Ch. 6 Spokane)—100-w, lat. 46° 48' 23", long. 119° 33' 25".
- Mossyrock, Glenoma & Onalaska**—K72CT, Eastern Lewis County ETV Assn., Box 453, Mossyrock, WA 98564 (KCTS-TV Ch. 9 Seattle)—100-w, lat. 46° 34' 10", long. 122° 21' 10".
- National**—See K568N, Ashford.
- National**—See K67CI, Ashford.
- Neah Bay**—K55AQ, Makah Indian Tribe, Box 115, Neah Bay, WA 98357 (KOMD-TV Ch. 4 Seattle)—100-w, lat. 48° 22' 04", long. 124° 39' 41".
- Neah Bay**—K57AI, Makah Indian Tribe, Box 115, Neah Bay, WA 98357 (KING-TV Ch. 5 Seattle)—100-w, lat. 48° 22' 04", long. 124° 39' 41".
- Neah Bay**—K59AN, Makah Indian Tribe, Box 115, Neah Bay, WA 98357 (KIRO-TV Ch. 7 Seattle)—100-w, lat. 48° 22' 04", long. 124° 39' 41".
- ***Neah Bay**—K61BI, Makah Indian Tribe, Box 115, Neah Bay, WA 98357 (KCTS-TV Ch. 9 Seattle)—100-w, lat. 48° 22' 04", long. 124° 39' 41".
- Nile Valley**—K06BD, Nile Valley TV Assn., 12638 Hwy. 410, Naches, WA 98937 (KNDO Ch. 23 Yakima)—10-w, lat. 46° 48' 30", long. 120° 54' 04".
- Nile Valley**—K07CD, Nile Valley TV Assn., 12638 Hwy. 410, Naches, WA 98937 (KIMA-TV Ch. 29 Yakima)—10-w, lat. 46° 48' 30", long. 120° 54' 04".
- ***North Bend**—K25CH, USTV of Washington Inc., Debtor-in Possession, 500 3rd St., Suite 208-17, Wausau, WI 54401 (KTZZ-TV Ch. 22 Seattle)—1000-w, lat. 47° 07' 02", long. 121° 53' 30".
- North Spokane**—K11GD, Spokane TV Inc., W. 500 Boone Ave., Spokane, WA 99201 (KQLY-TV Ch. 4 Spokane)—10-w, lat. 47° 43' 20", long. 117° 26' 49".
- Oakville**—K10GW, Town of Oakville, 1138 Garrard Creek Rd., Oakville, WA 98568 (KIRO-TV Ch. 7 Seattle)—1-w, lat. 46° 48' 14", long. 123° 11' 40".
- Ocean City**—See K08DL, Westport.
- Ocean City**—See K10EK, Westport.
- Ocean City**—See K12DO, Westport.
- Ocean Shores**—See K08DL, Westport.
- Ocean Shores**—See K10EK, Westport.
- Ocosta**—See K08DL, Westport.
- Ocosta**—See K10EK, Westport.
- Ocosta**—See K12DO, Westport.
- Odessa**—K09AR, Odessa TV Club, 803 E. 3rd, Odessa, WA 99159 (KQLY-TV Ch. 4 Spokane)—1-w, lat. 47° 20' 45", long. 118° 41' 38".
- Odessa**—K11AR, Odessa TV Club, 803 E. 3rd, Odessa, WA 99159 (KHQ-TV Ch. 6 Spokane)—1-w, lat. 47° 20' 45", long. 118° 41' 38".
- Odessa**—K13J, Odessa TV Club, 803 E. 3rd, Odessa, WA 99159 (KREM-TV Ch. 2 Spokane)—1-w, lat. 47° 20' 45", long. 118° 41' 38".
- Odessa**—K64AB, Odessa TV Club, 803 E. 3rd, Odessa, WA 99159 (KSPS-TV Ch. 7 Spokane)—100-w, lat. 47° 20' 45", long. 118° 41' 38".
- Okanogan**—See K07DG, Omak.
- Okanogan**—See K09DG, Omak.
- Okanogan**—See K11DM, Omak.
- Okanogan**—See K13NK, Omak.
- Okanogan**—See K19AU, Omak.
- Okanogan**—See K31AH, Omak.
- Olympia**—K46AJ, KIRO Inc., Broadcast House, 2807 3rd Ave., Seattle, WA 98111-7777 (KIRO-TV Ch. 7 Seattle)—100-w, lat. 47° 02' 47", long. 122° 55' 09".
- Omak & Okanogan**—K13NK, TV Reception Improvement District 1, Box 111, Okanogan, WA 98840 (KSPS-TV Ch. 7 Spokane)—1-w, lat. 48° 27' 15", long. 119° 18' 30".
- Omak & Okanogan**—K19AU, KAYU-TV Partners Ltd., 4600 S. Regal St., Spokane, WA 99223 (KAYU-TV Ch. 28 Spokane)—100-w, lat. 48° 27' 40", long. 119° 17' 30".
- Omak, Okanogan, Pine Creek area & Tunk Valley**—K07DG, TV Reception Improvement District 1, Box 111, Okanogan, WA 98840 (KREM-TV Ch. 2 Spokane)—1-w, lat. 48° 27' 15", long. 119° 18' 30".
- Omak, Okanogan, Pine Creek area & Tunk Valley**—K09DG, TV Reception Improvement District 1, Box 111, Okanogan, WA 98840 (KQLY-TV Ch. 4 Spokane)—1-w, lat. 48° 27' 15", long. 119° 18' 30".
- Omak, Okanogan, Pine Creek area & Tunk Valley**—K11DM, TV Reception Improvement District 1, Box 111, Okanogan, WA 98840 (KHQ-TV Ch. 6 Spokane)—1-w, lat. 48° 27' 15", long. 119° 18' 30".
- Omak, Okanogan, Pine Creek area & Tunk Valley**—K31AH, KAYU-TV Partners Ltd., 4600 S. Regal St., Spokane, WA 99223 (KAYU-TV Ch. 28 Spokane)—1-w, lat. 48° 26' 59", long. 119° 18' 28".
- Onalaska**—See K72CT, Mossyrock.
- Orondo**—See K098J, Entiat.
- Orondo**—See K11BI, Entiat.
- Orondo & Entiat**—K08BA, E.A.O.-TV, Star Rte., Entiat, WA 98822 (KQLY-TV Ch. 4 Spokane)—1-w, lat. 47° 40' 00", long. 120° 10' 12".
- Orondo & Entiat**—K10BA, E.A.O.-TV, Star Rte., Entiat, WA 98822 (KHQ-TV Ch. 6 Spokane)—1-w, lat. 47° 40' 00", long. 120° 10' 12".
- Orondo & Entiat**—K12BE, E.A.O.-TV, Star Rte., Entiat, WA 98822 (KREM-TV Ch. 2 Spokane)—1-w, lat. 47° 40' 00", long. 120° 10' 12".
- Oroville**—K02MD, Oroville TV Assn. Inc., Box 143, Oroville, WA 98844 (KREM-TV Ch. 2 Spokane)—1-w, lat. 48° 57' 30", long. 119° 24' 12".
- Oroville**—K04KZ, Oroville TV Assn. Inc., Box 143, Oroville, WA 98844 (KQLY-TV Ch. 4 Spokane)—1-w, lat. 48° 57' 30", long. 119° 24' 12".
- Oroville**—K06JR, Oroville TV Assn. Inc., Box 143, Oroville, WA 98844 (KHQ-TV Ch. 6 Spokane)—1-w, lat. 48° 57' 30", long. 119° 24' 12".
- Oroville**—K07SB, Oroville TV Assn. Inc., Box 143, Oroville, WA 98844 (KSPS-TV Ch. 7 Spokane)—1-w, lat. 48° 57' 30", long. 119° 24' 12".
- Oroville**—See K69AY, Tunk Valley.
- Othello**—See K52AF, Royal City.
- Othello**—See K55DJ, Moses Lake.
- Othello**—See K58BL, Moses Lake.
- Othello**—See K688V, Moses Lake.
- Pacific Beach**—See K08DL, Westport.
- Pacific Beach**—See K10EK, Westport.
- Pacific Beach**—See K12DO, Westport.
- Pasadena Park**—See K11NU, East Valley.
- Pasco**—See K49CN, Richland.
- Pasco**—K668W, Triac Communications, Box 8115, S. 4600 Regal St., Spokane, WA 99203 (KAYU-TV Ch. 28 Spokane)—12-w, lat. 46° 06' 16", long. 119° 07' 50". Note: Licensed as LPTV.
- Pateros**—See K53CX, Brewster.
- Pateros**—See K56BK, Brewster.
- Pateros, Brewster & Mansfield**—K08AP, TV Reception District No. 3, Okanogan County, Box 1399, Brewster, WA 98812 (KREM-TV Ch. 2 Spokane)—1-w, lat. 48° 01' 00", long. 119° 58' 51".
- Pateros, Brewster & Mansfield**—K10AP, TV Reception District No. 3, Okanogan County, Box 1399, Brewster, WA 98812 (KQLY-TV Ch. 4 Spokane)—1-w, lat. 48° 01' 00", long. 119° 58' 51".
- Pateros, Brewster & Mansfield**—K12AV, TV Reception District No. 3, Okanogan County, Box 1399, Brewster, WA 98812 (KHQ-TV Ch. 6 Spokane)—1-w, lat. 48° 01' 00", long. 119° 58' 51".
- Peshastin**—See K03DU, Leavenworth.
- Peshastin**—See K05FF, Leavenworth.
- Peshastin**—See K07LA, Leavenworth.
- Pine Creek**—See K07DG, Omak.
- Pine Creek**—See K09DG, Omak.
- Pine Creek**—See K11DM, Omak.
- Pine Creek**—See K31AH, Omak.
- Pine Creek**—See K69AY, Tunk Valley.
- Plain**—See K10KE, Lake Wenatchee.
- Plain**—See K12MB, Lake Wenatchee.
- Plain & Lake Wenatchee**—K08FC, Lake Wenatchee TV Inc., 21821 Colt Rd., Leavenworth, WA 98826 (KHQ-TV Ch. 6 Spokane)—1-w, lat. 47° 46' 45", long. 120° 41' 30".
- Point Pulley & Puget Sound (surrounding west shoreline)**—K788M, Bonneville Holding Co., KIRO Inc., 2807 3rd Ave., Seattle, WA 98121 (KIRO-TV Ch. 7 Seattle)—100-w, lat. 47° 25' 43", long. 122° 26' 16". Requests CP for change to from Ch. 78 to Ch. 48.
- Port Angeles**—K34CC, United States TV of Washington, 954 Dexter Ave. N, Seattle, WA 98109—1000-w, lat. 48° 07' 19", long. 123° 26' 13".
- Port Angeles**—K61CG, Bonneville Holding Co., KIRO Inc., 2807 3rd Ave., Seattle, WA 98121 (KIRO-TV Ch. 7 Seattle)—100-w, lat. 48° 07' 11", long. 123° 27' 44".

Port Townsend—K41CU, Gaylord Broadcasting Co., Box 11411, Tacoma, WA 98411 (KSTW Ch. 11 Seattle-Tacoma)—1000-w, lat. 48° 00' 59", long. 122° 55' 31".

Prescott—K08DX, Prescott TV System Inc., Prescott, WA 98050 (KVEW Ch. 42 Kennewick-Pasco-Richland)—1-w, lat. 46° 18' 50", long. 118° 18' 50".

Prescott—K10EJ, Prescott TV System Inc., Prescott, WA 98050 (KEPR-TV Ch. 19 Pasco-Kennewick-Richland)—1-w, lat. 46° 17' 00", long. 118° 19' 00".

Prescott—K12DM, Prescott TV System Inc., Prescott, WA 98050—1-w, lat. 46° 17' 00", long. 118° 19' 00".

Prescott—K30DM, Prescott School District No. 402-37, Box 65, Prescott, WA 99348 (KSPS-TV Ch. 7 Spokane)—10-w, lat. 46° 18' 50", long. 118° 18' 50".

Puget Sound—See K788M, Point Pulley.

Puyallup—K69FL, Bonneville Holding Co., KIRO Inc., 2807 3rd Ave., Seattle, WA 98121 (KIRO-TV Ch. 7 Seattle)—100-w, lat. 47° 10' 25", long. 122° 15' 51".

Quinault—K07CS, Quinault TV Inc., Quinault, WA 98575 (KOMO-TV Ch. 4 Seattle)—1-w, lat. 47° 23' 30", long. 123° 52' 04".

Quinault—K10CP, Quinault TV Inc., Quinault, WA 98575 (KING-TV Ch. 5 Seattle)—1-w, lat. 47° 23' 30", long. 123° 52' 04".

Quinault—K12CL, Quinault TV Inc., Quinault, WA 98575 (KOIN-TV Ch. 6 Portland, OR)—1-w, lat. 47° 23' 30", long. 123° 52' 04".

Quincy—K21AJ, Quincy Valley TV Inc., 211 C St. SW, Quincy, WA 98848 (KREM-TV Ch. 2 Spokane)—20-w, lat. 47° 19' 14", long. 119° 48' 00".

Quincy—K24AI, Quincy Valley TV Inc., 211 C St. SW, Quincy, WA 98848 (KOLY-TV Ch. 4 Spokane)—100-w, lat. 47° 19' 14", long. 119° 48' 00".

Quincy—K48BY, Quincy Valley TV Inc., 206 H St. SE, Quincy, WA (KHQ-TV Ch. 6 Spokane)—100-w, lat. 47° 19' 14", long. 119° 48' 00".

Quincy—K50B0, Quincy Valley TV Inc., 211 C St. SW, Quincy, WA 98848 (KSPS-TV Ch. 7 Spokane)—20-w, lat. 47° 19' 14", long. 119° 48' 00".

Rice—See K08HY, Marcus-Evans.

Rice—See K10GJ, Marcus-Evans.

Rice—See K13IQ, Marcus-Evans.

Richland, Kennewick & Pasco—K49CN, Triac Communications, Box 8115, S. 4600 Regal St., Spokane, WA 99203 (K53CY Ch. 53 Yakima)—100-w, lat. 46° 14' 10", long. 119° 19' 15".

Riverside—K08CY, TV Reception Improvement District 1, Box 111, Okanogan, WA 98840 (KHQ-TV Ch. 6 Spokane)—1-w, lat. 48° 29' 50", long. 119° 30' 45".

Riverside—K10DM, TV Reception Improvement District 1, Box 111, Okanogan, WA 98840 (KOLY-TV Ch. 4 Spokane)—1-w, lat. 48° 29' 50", long. 119° 30' 45".

Riverside—K12CV, TV Reception Improvement District 1, Box 111, Okanogan, WA 98840 (KREM-TV Ch. 2 Spokane)—1-w, lat. 48° 29' 50", long. 119° 30' 45".

***Riverside & vicinity**—K57BZ, TV Reception Improvement District 1, Okanogan County, Omak, WA (KSPS-TV Ch. 7 Spokane)—100-w, lat. 48° 29' 50", long. 119° 30' 45".

Rock Island & Malaga—K09CL, Apple Valley TV Assn., Box 582, Wenatchee, WA 98801 (KREM-TV Ch. 2 Spokane)—1-w, lat. 47° 22' 00", long. 120° 16' 35".

Rock Island & Malaga—K11CS, Apple Valley TV Assn., Box 582, Wenatchee, WA 98801 (KOLY-TV Ch. 4 Spokane)—1-w, lat. 47° 22' 00", long. 120° 16' 35".

Rock Island & Malaga—K13CQ, Apple Valley TV Assn., Box 582, Wenatchee, WA 98801—1-w, lat. 47° 22' 00", long. 120° 16' 35".

Royal City—See K55DJ, Moses Lake.

Royal City—See K58BL, Moses Lake.

Royal City—See K68BV, Moses Lake.

Royal City, Moses Lake, Othello & Warden—K52AF, Peoples TV Assn. Inc., Box AG, Moses Lake, WA 98837 (KSPS-TV Ch. 7 Spokane)—100-w, lat. 46° 48' 23", long. 119° 33' 25".

San Poll Valley—See K11QB, Keller.

Seattle (Beach Dr. area)—K02EO, KIRO Inc., Broadcast House, 2807 3rd Ave., Seattle, WA 98121 (KIRO-TV Ch. 7 Seattle)—1-w, lat. 47° 34' 35", long. 122° 25' 02".

Skykomish—K09LA, Upper Skykomish Valley TV District, Skykomish, WA 98288 (KOMO-TV Ch. 4 Seattle)—1-w, lat. 47° 41' 38", long. 121° 20' 07".

Skykomish—K11LG, Upper Skykomish Valley TV District, Skykomish, WA 98288 (KING-TV Ch. 5 Seattle)—1-w, lat. 47° 41' 38", long. 121° 20' 07".

Skykomish—K13LP, Upper Skykomish Valley TV District, Skykomish, WA 98288 (KIRO-TV Ch. 7 Seattle)—1-w, lat. 47° 41' 38", long. 121° 20' 07".

Soap Lake—See K60AE, Ephrata.

Soap Lake, Ephrata & Wilson Creek—K60AE, Peoples TV Assn. Inc., Box AG, Moses Lake, WA 98837 (KSPS-TV Ch. 7 Spokane)—10-w, lat. 47° 18' 56", long. 119° 35' 08".

Soap Lake, Ephrata, Grant County Airport & Moses Lake—K08CN, Peoples TV Assn. Inc., Box AG, Moses Lake, WA 98837 (KREM-TV Ch. 2 Spokane)—10-w, lat. 47° 24' 15", long. 119° 33' 01".

Soap Lake, Ephrata, Grant County Airport & Moses Lake—K11EY, Peoples TV Assn. Inc., Box AG, Moses Lake, WA 98837 (KOLY-TV Ch. 4 Spokane)—1-w, lat. 47° 24' 15", long. 119° 33' 01".

Soap Lake, Ephrata, Grant County Airport & Moses Lake—K13EP, Peoples TV Assn. Inc., Box AG, Moses Lake, WA 98837 (KHQ-TV Ch. 6 Spokane)—10-w, lat. 47° 24' 15", long. 119° 33' 01".

South Wenatchee—See K08CG, Malaga.

South Wenatchee—See K10CM, Malaga.

South Wenatchee—See K12CF, Malaga.

Spokane—See K09FZ, East Valley.

Spokane—K09NN, Spokane TV Inc., W. 500 Boone Ave., Spokane, WA 99201 (KOLY-TV Ch. 4 Spokane)—10-w, lat. 47° 43' 44", long. 117° 26' 12".

Spokane—See K11NU, East Valley.

Spokane—K55EB, Trinity Bcstg. Network Inc., Box C-11949, Santa Ana, CA 92711 (KTNB-TV Ch. 40 Santa Ana-Los Angeles, CA)—lat. 47° 41' 40", long. 117° 20' 03".

Spokane (NW section)—K10KI, Spokane TV Inc., W. 500 Boone Ave., Spokane, WA 99201—1-w, lat. 47° 42' 30", long. 117° 28' 07".

Spokane (west sections)—K13HE, Spokane TV Inc., W. 500 Boone Ave., Spokane, WA 99201 (KOLY-TV Ch. 4 Spokane)—10-w, lat. 47° 40' 45", long. 117° 29' 30".

Squilchuck—K13EZ, Apple Valley TV Assn., Box 582, Wenatchee, WA 98801—1-w, lat. 47° 21' 05", long. 120° 19' 05".

Squilchuck State Park—K09FF, Apple Valley TV Assn., Box 582, Wenatchee, WA 98801 (KREM-TV Ch. 2 Spokane)—1-w, lat. 47° 21' 05", long. 120° 19' 05".

Squilchuck State Park—K11FJ, Apple Valley TV Assn., Box 582, Wenatchee, WA 98801 (KOLY-TV Ch. 4 Spokane)—1-w, lat. 47° 21' 05", long. 120° 19' 05".

Stemilt—See K65AU, Colocum.

Stemilt, Colocum & Wenatchee—K67CD, Apple Valley TV Assn. Inc., Box 582, Wenatchee, WA 98807 (KAYU-TV Ch. 28 Spokane; KSPS-TV Ch. 7 Spokane)—100-w, lat. 47° 16' 27", long. 120° 24' 18".

Stemilt, Colocum & Wenatchee rural areas—K63AD, Spokane Television Inc., 500 W. Boone Ave., Spokane, WA 99201 (KOLY-TV Ch. 4 Spokane)—100-w, lat. 47° 16' 27", long. 120° 24' 18".

Stemilt, Colocum & Wenatchee rural areas—K69BF, KAYU-TV Partners Ltd., 4600 S. Regal St., Spokane, WA 99223 (KAYU-TV Ch. 28 Spokane)—100-w, lat. 47° 16' 27", long. 120° 24' 18".

Stemilt, Colocum & Wenatchee rural areas—K798Y, Apple Valley TV Assn. Inc., Box 582, Wenatchee, WA 98807—100-w, lat. 47° 16' 27", long. 120° 24' 18".

Suncrest—See K11NT, Long Lake.

Sunnyslope—See K08CG, Malaga.

Sunnyslope—See K10CM, Malaga.

Sunnyslope—See K12CF, Malaga.

Taholah—K07HF, Quinault Tribal Council, Taholah, WA 98587 (KOMO-TV Ch. 4 Seattle)—1-w, lat. 47° 20' 25", long. 124° 16' 30".

Taholah—K09HM, Quinault Tribal Council, Taholah, WA 98587 (KING-TV Ch. 5 Seattle)—1-w, lat. 47° 20' 25", long. 124° 16' 30".

Taholah—K13HR, Quinault Tribal Council, Taholah, WA 98587 (KSTW Ch. 11 Seattle-Tacoma)—1-w, lat. 47° 20' 25", long. 124° 16' 30".

Tonasket—See K35BJ, Ellisford.

Tonasket-Ellisford—K08CX, TV Reception District 1, Box 111, Okanogan, WA 98840 (KHQ-TV Ch. 6 Spokane)—10-w, lat. 48° 46' 53", long. 119° 23' 10".

Tonasket-Ellisford—K10DL, TV Reception Improvement District 1, Box 111, Okanogan, WA 98840 (KREM-TV Ch. 2 Spokane)—10-w, lat. 48° 46' 53", long. 119° 23' 10".

Tonasket-Ellisford—K12CX, TV Reception Improvement District 1, Box 111, Okanogan, WA 98840 (KOLY-TV Ch. 4 Spokane)—10-w, lat. 48° 46' 53", long. 119° 23' 10".

***Tonasket-Ellisford**—K67CL, TV Reception Improvement District 1, Box 111, Okanogan, WA 98840 (KSPS-TV Ch. 7 Spokane)—100-w, lat. 48° 46' 53", long. 119° 23' 10".

Trout Lake—K04GC, Trout Lake TV Assn., Box 133, Trout Lake, WA 98650 (KGW-TV Ch. 8 Portland, OR)—1-w, lat. 45° 59' 56", long. 121° 29' 13".

Trout Lake—K05AP, Trout Lake TV Assn., Box 133, Trout Lake, WA 98650 (KPTV Ch. 12 Portland, OR)—1-w, lat. 45° 59' 45", long. 121° 28' 46".

Trout Lake—K09KW, Trout Lake TV Assn., Box 135, Trout Lake, WA 98650 (KOIN Ch. 6 Portland, OR)—1-w, lat. 46° 00' 20", long. 121° 29' 37".

Tunk Valley—See K07DG, Omak.

Tunk Valley—See K09DG, Omak.

Tunk Valley—See K110M, Omak.

Tunk Valley—See K31AH, Omak.

Tunk Valley, Ellisford & Oroville Pine Creek—K69AY, TV Reception Improvement District 1, Box 470, Omak, WA 98841 (KSPS-TV Ch. 7 Spokane)—100-w, lat. 48° 27' 15", long. 119° 18' 30".

Twisp—See K08AY, Winthrop.

Twisp—See K10BD, Winthrop.

Twisp—See K12BA, Winthrop.

Twisp—See K12BA, Winthrop.

Vancouver—K04EI, Vancouver School District 37, 605 N. Devine Rd., Vancouver, WA 98661 (KPCP Ch. 13 Tacoma-Seattle)—1-w, lat. 45° 37' 05", long. 122° 50' 03".

Vantage—See K05JG, Beverly.

Vantage & Beverly—K07EC, Sentinel Bluff TV Inc., Box 233, Beverly, WA 99321 (KEPR-TV Ch. 19 Pasco-Kennewick-Richland)—10-w, lat. 46° 49' 04", long. 119° 53' 09".

Vantage & Beverly—K09EF, Sentinel Bluff TV Inc., Box 233, Beverly, WA 99321 (KVEW Ch. 42 Kennewick-Pasco-Richland)—10-w, lat. 46° 49' 04", long. 119° 53' 09".

Translators—Washington

Vantage & Beverly—K12EN, Sentinel Bluff TV Inc., Box 233, Beverly, WA 99321 (KNDU Ch. 25 Richland-Pasco-Kennewick)—10-w, lat. 46° 49' 04", long. 119° 53' 09".

Wakefield—See K08CW, Jackass Butte.

Wakefield—See K10DK, Jackass Butte.

Wakefield—See K12CW, Jackass Butte.

Walla Walla—K14HT, Apple Valley TV Assn. Inc., 1610 S. 24th Ave., Yakima, WA 98902 (KVEW Ch. 42 Kennewick-Pasco-Richland)—1000-w, lat. 45° 50' 25", long. 118° 17' 10".

Walla Walla—K22BI, Blue Mountain Bcstg. Assoc. Inc., Box 205, College Place, WA 99324 (K45DA Ch. 45 College Place)—100-w, lat. 45° 59' 20", long. 118° 10' 29". Note: Licensed as LPTV.

Walla Walla—K27DD, Blue Mountain Bcstg. Assoc. Inc., Box 205, College Place, WA 99324 (K45DA Ch. 45 College Place)—100-w, lat. 46° 03' 44", long. 118° 23' 02". Note: Licensed as LPTV.

Warden—See K52AF, Royal City.

Warden—See K55DJ, Moses Lake.

Warden—See K58BL, Moses Lake.

Warden—See K68BV, Moses Lake.

Wenatchee—See K18AD, East Wenatchee.

***Wenatchee**—K43DF, Gaylord Bcstg. Co., Box 11411, Tacoma, WA 98411—100-w, lat. 47° 22' 52", long. 120° 17' 16".

Wenatchee—See K45AC, East Wenatchee.

Wenatchee—See K63AD, Stemitl.

Wenatchee—See K65AU, Colocokum.

Wenatchee—See K67CD, Stemitl.

Wenatchee—See K698F, Stemitl.

Wenatchee—See K79BY, Stemitl.

Wenatchee/East Wenatchee—K30AJ, KOLY Television, W. 500 Boone Ave., Spokane, WA 99201 (KOLY-TV Ch. 4 Spokane)—100-w, lat. 47° 22' 52", long. 120° 17' 16". Note: Licensed as LPTV.

Westport, Copalis, Grayland, Ocean City, Ocean Shores, Ocosta & Pacific Beach—K08DL, Trans-Tel Co., 510 S. Evans, Aberdeen, WA 98520 (KOMO-TV Ch. 4 Seattle)—10-w, lat. 47° 03' 42", long. 124° 06' 50".

Westport, Copalis, Grayland, Ocean City, Ocean Shores, Ocosta & Pacific Beach—K10EK, Trans-Tel Co., 510 S. Evans, Aberdeen, WA 98520 (KING-TV Ch. 5 Seattle)—1-w, lat. 47° 03' 42", long. 124° 06' 50".

Westport, Copalis, Grayland, Ocean City, Ocean Shores, Ocosta & Pacific Beach—K12DO, Trans-Tel Co., 510 S. Evans, Aberdeen, WA 98520 (KIRO-TV Ch. 7 Seattle)—1-w, lat. 47° 03' 42", long. 124° 06' 50".

White River—See K53EI, Hood River, OR.

White Salmon—See K68AJ, Hood River, OR.

White Salmon—See K74BE, Hood River, OR.

Wilson Creek—See K60AE, Ephrata.

Winthrop & Twisp—K08AY, TV Reception District 2 of Okanogan County, Box 247, Twisp, WA 98856 (KREM-TV Ch. 2 Spokane)—5-w, lat. 48° 18' 56", long. 120° 06' 54".

Winthrop & Twisp—K10BD, TV Reception District 2 of Okanogan County, Box 247, Twisp, WA 98856 (KOLY-TV Ch. 4 Spokane)—5-w, lat. 48° 18' 56", long. 120° 06' 54".

Winthrop & Twisp—K12BA, TV Reception District 2 of Okanogan County, Box 247, Twisp, WA 98856 (KHQ-TV Ch. 6 Spokane)—5-w, lat. 48° 18' 56", long. 120° 06' 54".

Winton & Merritt—K03EC, W-M TV Assn., 18595 Karl Rd., Leavenworth, WA 98826 (KHQ-TV Ch. 6 Spokane)—1-w, lat. 47° 47' 00", long. 120° 48' 00".

Winton & Merritt—K05FN, W-M TV Assn., 18595 Karl Rd., Leavenworth, WA 98826 (KOLY-TV Ch. 4 Spokane)—1-w, lat. 47° 47' 00", long. 120° 48' 00".

Wishka Valley—See K08GS, Aberdeen.

Wishka Valley—See K10GX, Aberdeen.

Wishka Valley—See K12HN, Aberdeen.

Yakima—K68EB, Triac Communications, 4600 S. Regal St., Spokane, WA 99223 (KAYU-TV Ch. 28 Spokane)—1000-w, lat. 46° 31' 56", long. 120° 29' 00". Note: Licensed as LPTV.

West Virginia

***Beckley**—W18BI, Sonlight Bcstg. Systems Inc., 120 Zeigler Circle E, Mobile, AL 36608 (KTBN-TV Ch. 40 Santa Ana-Los Angeles, CA)—1000-w, lat. 37° 57' 30", long. 81° 09' 03".

***Charleston**—W45AZ, National Minority TV Inc., Box C-11951, Santa Ana, CA 92711 (KTBN-TV Ch. 40 Santa Ana-Los Angeles, CA)—1000-w, lat. 38° 21' 26", long. 81° 40' 05". Holds CP for change to lat. 38° 22' 36", long. 81° 42' 09". BPTT-910503AK.

Georges Run Road—W13AW, Short Gap TV Assn., Rte. 2, Keyser, WV 26726 (WJAC-TV Ch. 6 Johnstown, PA)—5-w, lat. 39° 31' 17", long. 78° 51' 19".

Grant County—See W48AA, Keyser.

Hampshire—W41AD, West Virginia Educational Bcstg. Authority, 600 Capitol St., Charleston, WV 25301 (WNPB-TV Ch. 24 Morgantown)—lat. 39° 27' 03", long. 78° 20' 53".

Huntington—W55AT, Channel America LPTV Holdings Inc., Suite 804, 24 W. 57th St., New York, NY 10019 (KUSK Ch. 7 Prescott-Phoenix, AZ)—100-w, lat. 38° 25' 16", long. 82° 26' 04". Note: Licensed as LPTV. Requests CP for change from Ch. 55 to Ch. 14. BPTT-890303IA.

Keyser, Grant County & Mineral County (rural area)—W48AA, West Virginia Educational Bcstg. Authority, Box

AH, Beckley, WV 25802-2831 (WNPB-TV Ch. 24 Morgantown)—1000-w, lat. 39° 22' 55", long. 79° 04' 46".

Martinsburg—W44AA, West Virginia Educational Bcstg. Authority, Box AH, Beckley, WV 25802-2831 (WNPB-TV Ch. 24 Morgantown)—1000-w, lat. 39° 27' 35", long. 78° 03' 49".

Mathias—W17AL, Hardy County Rural Development Authority, County Courthouse, Washington St., Moorefield, WV 26836 (WNPB-TV Ch. 24 Morgantown)—10-w, lat. 38° 49' 15", long. 78° 53' 56".

Mineral County—See W48AA, Keyser.

Moorefield—W46BR, Valley TV Cooperative Inc., Box 151, Moorefield, WV 26836 (WTTG Ch. 5 Washington, DC)—20-w, lat. 38° 58' 57", long. 78° 54' 31".

Moorefield—W50BD, Valley TV Cooperative Inc., Box 151, Moorefield, WV 26836 (WUSA Ch. 9 Washington, DC)—10-w, lat. 38° 58' 57", long. 78° 54' 31".

Moorefield—W54BG, Valley TV Cooperative Inc., Box 151, Moorefield, WV 26836 (WJAC-TV Ch. 6 Johnstown, PA)—10-w, lat. 38° 58' 57", long. 78° 54' 31".

Parkersburg—W57AG, West Virginia Educational Bcstg. Authority, Box AH, Beckley, WV 25802-2831 (WPBY-TV Ch. 33 Huntington)—1000-w, lat. 39° 12' 43", long. 81° 35' 31".

Romney—W69AC, West Virginia Educational Bcstg. Authority, Box AH, Beckley, WV 25802-2831 (WNPB-TV Ch. 24 Morgantown)—100-w, lat. 39° 18' 56", long. 78° 43' 04".

Wardensville—W15AD, Hardy County Rural Development Authority, County Courthouse, Washington St., Moorefield, WV 26836 (WNPB-TV Ch. 24 Morgantown)—100-w, lat. 39° 06' 59", long. 78° 28' 25".

Wheeling—W41AA, West Virginia Educational Bcstg. Authority, Box AH, Beckley, WV 25802-2831 (WNPB-TV Ch. 24 Morgantown)—1000-w, lat. 40° 03' 41", long. 80° 45' 08".

Wheeling—W62BW, Abacus Television, No. 101, 1801 Columbia Rd. NW, Washington, DC 20009-2031 (W69CC Ch. 69 Pittsburgh, PA)—1000-w, lat. 40° 04' 58", long. 80° 46' 18". Note: Licensed as LPTV.

Wisconsin

Adams & Friendship—W64AU, State of Wisconsin-Educational Communications Board, 3319 W. Beltline Hwy., Madison, WI 53713 (WHRM-TV Ch. 20 Wausau)—1000-w, lat. 43° 59' 16", long. 89° 49' 05". Note: Licensed as LPTV.

***Bloomington**—W49AG, State of Wisconsin-Educational Communications Board, 3319 W. Beltline Hwy., Madison, WI 53713 (WHLA-TV Ch. 31 La Crosse)—100-w, lat. 42° 54' 12", long. 90° 57' 01".

Darlington—W56AB, City of Darlington, 530 Washington St., Darlington, WI 53530 (WMTV Ch. 15 Madison)—100-w, lat. 42° 40' 47", long. 90° 07' 37".

Darlington—W67AC, City of Darlington, 530 Washington St., Darlington, WI 53530 (WHA-TV Ch. 21 Madison)—100-w, lat. 42° 40' 47", long. 90° 07' 37".

Darlington—W69AB, City of Darlington, 530 Washington St., Darlington, WI 53530 (WKOW-TV Ch. 27 Madison)—100-w, lat. 42° 40' 47", long. 90° 07' 37".

Ellison Bay—See W55AO, Washington Island Twp.

Fence & Florence—W54AR, State of Wisconsin-Educational Communications Board, 3319 W. Beltline Hwy., Madison, WI 53713 (WPNE Ch. 38 Green Bay)—100-w, lat. 45° 44' 13", long. 88° 25' 43".

Florence—See W54AR, Fence.

Fond du Lac—W75AJ, Nationwide Communications Inc., 115 S. Jefferson St., Green Bay, WI 54301 (WBAY-TV Ch. 2 Green Bay)—100-w, lat. 43° 43' 58", long. 88° 26' 28".

Friendship—See W64AU, Adams.

Grantsburg—W39AF, State of Wisconsin-Educational Communications Board, 3319 W. Beltline Hwy., Madison, WI 53713 (WHWC-TV Ch. 28 Menomonie)—100-w, lat. 45° 50' 24", long. 92° 28' 22".

La Crosse—W67CH, KTTC Television Inc., 601 First Ave. SW, Rochester, MN 55902 (KTTC Ch. 10 Rochester, MN)—1-w, lat. 43° 45' 25", long. 91° 17' 40".

Ladysmith—W63AR, Hubbard Bcstg. Inc., 3415 University Ave., St. Paul, MN 55114 (KSTP-TV Ch. 5 St. Paul-Minneapolis, MN)—100-w, lat. 45° 25' 30", long. 91° 09' 31".

***Madison**—W33AX, Trinity Bcstg. Network Inc., Box C-11949, Santa Ana, CA 92711—1000-w, lat. 43° 12' 37", long. 89° 35' 57".

Milwaukee—W46AR, Weigel Bcstg. Co., 141 W. Jackson Blvd., Chicago, IL 60604 (WCIU-TV Ch. 26 Chicago, IL)—1000-w, lat. 43° 02' 20", long. 87° 55' 04". Note: Licensed as LPTV.

Milwaukee—W65BT, Weigel Bcstg. Co., 141 W. Jackson Blvd., Chicago, IL 60604 (WCIU-TV Ch. 26 Chicago, IL)—100-w, lat. 43° 02' 10", long. 87° 54' 05". Note: Licensed as LPTV.

Prairie du Chien—See K12DZ, McGregor, IA.

River Falls—W55AP, State of Wisconsin-Educational Communications Board, 3319 W. Beltline Hwy., Madison, WI 53713 (WHWC-TV Ch. 28 Menomonie)—100-w, lat. 44° 54' 10", long. 92° 41' 27".

Sayner & Vilas County—W57AR, Hubbard Bcstg. Inc., 3415 University Ave., St. Paul, MN 55114 (WSAW-TV Ch. 7 Wausau)—1000-w, lat. 46° 01' 55", long. 89° 31' 48".

Spooner—W57AS, Hubbard Bcstg. Inc., 3415 University Ave., St. Paul, MN 55114 (KSTP-TV Ch. 5 St. Paul-Minneapolis, MN)—100-w, lat. 45° 50' 54", long. 91° 54' 48".

Upper Door County—See W55AO, Washington Island Twp.

Vilas County—See W57AR, Sayner.

Washington Island Twp., Ellison Bay & Upper Door County—W55AO, State of Wisconsin-Educational Communications Board, 3319 W. Beltline Hwy., Madison, WI 53713 (WPNE Ch. 38 Green Bay)—100-w, lat. 45° 13' 00", long. 87° 03' 49".

Wausau—W27AU, Northland Television Inc., Trunk G, S. Oneida Ave., Rhinelander, WI 54501 (WJFW-TV Ch. 12 Wausau-Rhinelander)—1000-w, lat. 44° 53' 17", long. 89° 39' 07".

Wyoming

Afton, Auburn, Fairview, Grover & Smoot—K110M, Star Valley TV System Inc., Box 114, Afton, WY 83110 (KDK Ch. 3 Idaho Falls-Pocatello-Blackfoot, ID)—1-w, lat. 42° 38' 10", long. 110° 59' 30".

Alta—See K02KD, Driggs, ID.

Alta—See K07QC, Driggs, ID.

Arapahoe—See K03ER, Riverton.

Arapahoe—See K05FT, Riverton.

Arapahoe & rural area—See K07UZ, Riverton.

Arvada & Horse Creek—K08GH, Arvada TV Assn., Arvada, WY 82831 (KTWO-TV Ch. 2 Casper)—1-w, lat. 44° 37' 24", long. 106° 05' 59".

Auburn—See K110M, Afton.

Baggs, WY & Lower Snake River, CO—K08BM, Moffat County, County Courthouse, Craig, CO 81625 (KCNC-TV Ch. 4 Denver)—1-w, lat. 40° 55' 35", long. 107° 28' 40".

Banner—See K05AW, Story.

Bear River—See K06IF, Uinta County.

Beaver Ridge, Cora, Daniel, Green River & Pinedale area—K05DK, Cora Peak TV Assn., Box 98, Daniel, WY 83113 (KTWO-TV Ch. 2 Casper)—10-w, lat. 42° 55' 09", long. 110° 00' 52".

Bedford—See K05GJ, Thayne.

Bedford—See K07PB, Thayne.

Bedford—See K12LI, Thayne.

Big Goose—See K04FD, Ranchester.

Big Goose Community—See K06AT, Sheridan.

Big Laramie Valley, Bosler & Laramie—K03CR, Laramie Plains Antenna TV Assn. Inc., Box 188, Laramie, WY 82070 (KUSA-TV Ch. 9 Denver, CO)—10-w, lat. 41° 14' 16", long. 105° 27' 48".

Big Laramie Valley, Bosler & Laramie—K10FQ, Laramie Plains Antenna TV Assn. Inc., Box 188, Laramie, WY 82070 (KCNC-TV Ch. 4 Denver, CO)—10-w, lat. 41° 14' 16", long. 105° 27' 48".

Big Laramie Valley, Bosler & Laramie—K12FY, Laramie Plains Antenna TV Assn. Inc., Box 188, Laramie, WY 82070 (KCNC-TV Ch. 4 Denver, CO)—10-w, lat. 41° 14' 16", long. 105° 27' 48".

Big Piney—See K04FV, La Barge.

Big Piney—K10HO, Upper Green River TV System, Box 98, Big Piney, WY 83113 (KTUX Ch. 4 Salt Lake City, UT)—10-w, lat. 42° 34' 11", long. 109° 54' 39".

Big Piney & Rural Sublette County—K24DA, Sublette County, Box 98, Big Piney, WY 83113 (KCWC-TV Ch. 4 Lander-Riverton)—20-w, lat. 42° 34' 11", long. 109° 54' 39".

Big Piney, Boulder, Cottonwood Creek, Daniel, East Fork River, El Paso Natural Gas Camp, Fork River (rural), Horse Creek & Speedway Road—K07HM, Upper Green River TV System, Box 98, Big Piney, WY 83113 (KTWO-TV Ch. 2 Casper)—1-w, lat. 42° 34' 11", long. 109° 54' 39".

Big Piney, Boulder, Cottonwood Creek, Daniel, East Fork River, El Paso Natural Gas Camp, Fork River (rural), Horse Creek & Speedway Road—K12AH, Upper Green River TV System, Box 98, Big Piney, WY 83113 (KDK Ch. 3 Idaho Falls-Pocatello-Blackfoot, ID)—1-w, lat. 42° 34' 11", long. 109° 54' 39".

Bigelow Beach area—K36DD, Daggett County TV Dept., County Courthouse, Manila, UT 84046 (KSL-TV Ch. 5 Salt Lake City, UT)—20-w, lat. 41° 21' 01", long. 110° 54' 24".

Bigelow Beach Area—K38BZ, Daggett County TV Dept., County Courthouse, Manila, UT 84046 (KUTV Ch. 2 Salt Lake City, UT)—20-w, lat. 41° 21' 01", long. 110° 54' 24".

Bigelow Beach Area—K40BX, Daggett County TV Dept., County Courthouse, Manila, UT 84046 (KTUX Ch. 4 Salt Lake City, UT)—20-w, lat. 41° 21' 01", long. 110° 54' 24".

Bondurant—K69DD, KTWO Corp., Box 2720, 4200 E. 2nd St., Casper, WY 82602 (KTWO-TV Ch. 2 Casper)—100-w, lat. 43° 06' 22", long. 110° 13' 46".

Bondurant area—K11MJ, Hoback Basin TV, Bondurant, WY 82922 (KDK Ch. 3 Idaho Falls-Pocatello-Blackfoot, ID)—1-w, lat. 43° 10' 05", long. 110° 20' 30".

Bondurant area—K13NB, Hoback Basin TV, Bondurant, WY 82922 (KTWO-TV Ch. 2 Casper; KIFI-TV Ch. 8 Idaho Falls-Pocatello-Blackfoot, ID)—1-w, lat. 43° 10' 05", long. 110° 20' 30".

Bosler—See K03CR, Big Laramie Valley.

Bosler—See K10FQ, Big Laramie Valley.

Bosler—See K12FY, Big Laramie Valley.

Boulder—See K07HM, Big Piney.

Boulder—See K12AH, Big Piney.

Buffalo—K06HM, Buffalo TV Assn., 80 S. Main St., Buffalo, WY 82834 (KTWO-TV Ch. 2 Casper)—10-w, lat. 44° 20' 25", long. 106° 48' 22".

Buffalo—K09KS, Buffalo TV Assn., 80 S. Main St., Buffalo, WY 82834 (KGWC-TV Ch. 14 Casper)—10-w, lat. 44° 20' 25", long. 106° 48' 22".

Buffalo—K13LJ, Buffalo TV Assn., 80 S. Main St., Buffalo, WY 82834 (KHSD-TV Ch. 11 Lead, SD)—10-w, lat. 44° 20' 25", long. 106° 48' 22".

California Oil Camp—See K06FD, La Barge.

California Oil Camp—See K09UJ, La Barge.

Calpet—See K06FD, La Barge.

Calpet—See K09UJ, La Barge.

Campbell County—See K08AA, Wyodak.

Carbon County—See K56AV, Rawlins.

Carbon County—See K58AM, Rawlins.

Carlisle—See K07GL, Hulett.

Carlisle—See K09AC, Sundance.

Carlisle, Inyan Kara, Sundance & Williams Divide—K12AD, Sundance Community TV Assn., Sundance, WY (KDTA-TV Ch. 3 Rapid City, SD)—1-w, lat. 44° 23' 18", long. 104° 22' 33".

Carter—K08HB, Upper Bear River TV Service, Box 547, Evanston, WY (KTUX Ch. 4 Salt Lake City, UT)—10-w, lat. 41° 21' 14", long. 110° 54' 38".

Carter—K10HR, Upper Bear River TV Service, Box 547, Evanston, WY (KUTV Ch. 2 Salt Lake City, UT)—10-w, lat. 41° 21' 14", long. 110° 54' 38".

Carter—K12ID, Upper Bear River TV Service, Box 547, Evanston, WY (KSL-TV Ch. 5 Salt Lake City, UT)—10-w, lat. 41° 21' 14", long. 110° 54' 38".

Casper—K06KH, Casper Community College District, 125 College Dr., Casper, WY 82601 (KCWC-TV Ch. 4 Lander-Riverton)—100-w, lat. 42° 44' 26", long. 106° 21' 34".

Casper, Glenrock, Midwest & rural areas—K20AB, Hi Ho Bcstg. Corp. of Wyoming, 244 Railway Plaza, Riverton, WY 82501 (KFNE Ch. 10 Riverton)—1000-w, lat. 42° 44' 12", long. 106° 18' 28".

Cheyenne—K49AY, Echonet Corp., Box 255, Evergreen, CO 80439 (KUBD Ch. 59 Denver, CO)—lat. 41° 08' 04", long. 104° 49' 02". Note: Licensed as LPTV.

Clareton—K68DC, Stauffer Communications, Inc., Box 170, Casper, WY 82602 (KGWC-TV Ch. 14 Casper)—100-w, lat. 43° 42' 09", long. 105° 06' 05".

Clark & rural area—K07QA, Park County, Box 110, Cody, WY 82414 (KRMA-TV Ch. 6 Denver, CO)—10-w, lat. 44° 56' 20", long. 109° 07' 00".

Clark & rural area—K09OH, Park County, Box 110, Cody, WY 82414 (KULR-TV Ch. 8 Billings, MT)—10-w, lat. 44° 56' 20", long. 109° 07' 00".

Clark & rural area—K11PK, Park County, Box 110, Cody, WY 82414 (KTWO-TV Ch. 2 Casper)—10-w, lat. 44° 56' 20", long. 109° 07' 00".

Clark & rural area—K13QA, Park County, Box 110, Cody, WY 82414 (KTVO Ch. 2 Billings, MT)—10-w, lat. 44° 56' 20", long. 109° 07' 00".

Clarks Fork—See K11GE, Cooke City, MT.

Clarks Fork—See K11QL, Sunlight Basin.

Clarks Fork—See K13FW, Cooke City, MT.

Clarks Fork & Sugarloaf Mountain areas—K02LH, Park County, Box 110, Cody, WY 82414 (KRMA-TV Ch. 6 Denver, CO)—10-w, lat. 44° 53' 37", long. 109° 38' 22".

Clarks Fork & Sugarloaf Mountain areas—K06KT, Park County, Box 110, Cody, WY 82414 (KTWO-TV Ch. 2 Casper)—10-w, lat. 44° 53' 37", long. 109° 38' 22".

Clarks Fork (Yellowstone River) & Sugarloaf Mountain areas—K07GG, Park County, Box 110, Cody, WY 82414 (KTVO Ch. 2 Billings, MT)—1-w, lat. 44° 53' 42", long. 109° 38' 12".

Clarks Fork (Yellowstone River) & Sugarloaf Mountain areas—K09GI, Park County, Box 110, Cody, WY 82414 (KULR-TV Ch. 8 Billings, MT)—1-w, lat. 44° 53' 42", long. 109° 38' 12".

Clarks Fork Canyon—See K04DB, Sunlight Basin.

Clarks Fork Canyon & Sunlight Basin areas—K05CC, Park County, Box 110, Cody, WY 82414 (KULR-TV Ch. 8 Billings, MT; KSVI Ch. 6 Billings, MT)—10-w, lat. 44° 45' 25", long. 109° 22' 21".

Clear Creek—See K08JU, Clearmont.

Clearmont & Clear Creek area—K08JU, Clearmont TV Booster Assn., Box 66, Clearmont, WY 82835 (KTWO-TV Ch. 2 Casper)—1-w, lat. 44° 41' 42", long. 106° 22' 10".

Cody—K06AZ, Cody TV Club, Box 327, Cody, WY 82414 (KULR-TV Ch. 8 Billings, MT)—1-w, lat. 44° 29' 43", long. 109° 07' 42".

Cody—K11BZ, Cody TV Club, Box 327, Cody, WY 82414 (KTVO Ch. 2 Billings, MT)—1-w, lat. 44° 29' 43", long. 109° 07' 42".

Cody—K13GJ, Cody TV Club, Box 327, Cody, WY 82414 (KTWO-TV Ch. 2 Casper)—1-w, lat. 44° 29' 44", long. 109° 09' 14".

Cody—K15AD, Rob-Art Inc., Box 85, Cody, WY 82414 (KOUS-TV Ch. 4 Hardin-Billings, MT)—100-w, lat. 44° 29' 48", long. 109° 09' 07".

Cody—K45BW, Park County, c/o M. Fontaine, Box 160, Cody, WY 82414 (KGWL-TV Ch. 5 Lander-Riverton)—100-w, lat. 44° 36' 25", long. 108° 51' 30".

Cody, Powell & rural area—K47AD, Park County, c/o M. Fontaine, Box 160, Cody, WY 82414—100-w, lat. 44° 36' 25", long. 108° 51' 30".

Cody, Powell & rural area—K49AI, Park County, c/o M. Fontaine, Box 160, Cody, WY 82414 (KRMA-TV Ch. 6 Denver, CO)—100-w, lat. 44° 36' 25", long. 108° 51' 30".

Translators—Wyoming

- Cody, Powell & rural area—K51AK**, Park County, c/o M. Fontaine, Box 160, Cody, WY 82414 (KTWO-TV Ch. 2 Casper)—100-w, lat. 44° 36' 25", long. 108° 51' 30".
- Cody, Powell & rural area—K53AL**, Park County, c/o M. Fontaine, Box 160, Cody, WY 82414 (KULR-TV Ch. 8 Billings, MT; KSVI Ch. 6 Billings, MT)—100-w, lat. 44° 36' 25", long. 108° 51' 30".
- Cody, Powell & rural area—K55CA**, Park County, c/o M. Fontaine, Box 160, Cody, WY 82414 (KTVQ Ch. 2 Billings, MT)—100-w, lat. 44° 36' 25", long. 108° 51' 30".
- Cokeville—K08HM**, All West Communications Inc., 50 West 100 North, Kamas, UT 84036 (KUTV Ch. 2 Salt Lake City, UT)—1-w, lat. 41° 59' 02", long. 110° 50' 08".
- Cokeville—K10IF**, All West Communications Inc., 50 West 100 North, Kamas, UT 84036 (KTVX Ch. 4 Salt Lake City, UT)—1-w, lat. 41° 59' 02", long. 110° 50' 08".
- Cokeville—K13FS**, All West Communications Inc., 50 West 100 North, Kamas, UT 84036 (KSL-TV Ch. 5 Salt Lake City, UT)—1-w, lat. 41° 59' 02", long. 110° 50' 08".
- Cora—See K05DK**, Beaver Ridge.
- Cottonwood Creek—See K07HM**, Big Piney.
- Cottonwood Creek—See K12AH**, Big Piney.
- Daniel—See K05DK**, Beaver Ridge.
- Daniel—See K07HM**, Big Piney.
- Daniel—See K12AH**, Big Piney.
- Dayton & Tongue River—K05AC**, Dayton TV Assn., Box 123, Dayton, WY 82836 (KTVQ Ch. 2 Billings, MT)—1-w, lat. 44° 51' 57", long. 107° 14' 57".
- Dayton & Tongue River—K10AE**, Dayton TV Assn., Box 123, Dayton, WY 82836 (KULR-TV Ch. 8 Billings, MT)—1-w, lat. 44° 51' 57", long. 107° 14' 57".
- Diamond Basin—K04DA**, Park County, Box 160, Cody, WY 82414 (KTVQ Ch. 2 Billings, MT)—10-w, lat. 44° 29' 29", long. 109° 10' 08".
- Diamond Basin—K05CB**, Park County, Box 160, Cody, WY 82414 (KULR-TV Ch. 8 Billings, MT)—10-w, lat. 44° 29' 29", long. 109° 10' 08".
- Douglas—K04DE**, Douglas Entertainment Co., Box 14, Rte. 1, Douglas, WY 82633 (KGWC-TV Ch. 14 Casper)—1-w, lat. 42° 43' 06", long. 105° 18' 51".
- Douglas—K09KO**, Douglas Entertainment Co., Box 14, Rte. 1, Douglas, WY 82633 (KDUH-TV Ch. 4 Scottsbluff, NE)—1-w, lat. 42° 39' 46", long. 105° 23' 36".
- Douglas—K11RN**, First National Entertainment Corp., Bldg. A, 4700 N. State Rd. 7, Fort Lauderdale, FL 33319 (KFNB Ch. 20 Casper)—10-w, lat. 42° 45' 52", long. 105° 25' 03".
- Dry Lake, Point of Rocks & Thayer Junction—K07PJ**, Upper Bear River TV Service, Box 1947, Evanston, WY 82930 (KUTV Ch. 2 Salt Lake City, UT)—5-w, lat. 41° 29' 36", long. 109° 20' 27".
- Dry Lake, Point of Rocks & Thayer Junction—K09MJ**, Upper Bear River TV Service, Box 1947, Evanston, WY 82930 (KSL-TV Ch. 5 Salt Lake City, UT)—5-w, lat. 41° 29' 36", long. 109° 20' 27".
- Dry Lake, Point of Rocks & Thayer Junction—K11MR**, Upper Bear River TV Service, Box 1947, Evanston, WY 82930 (KTVX Ch. 4 Salt Lake City, UT)—5-w, lat. 41° 29' 36", long. 109° 20' 27".
- Dubois—K04AF**, Dubois Community TV Club, Dubois, WY (KGWC-TV Ch. 14 Casper)—1-w, lat. 43° 29' 20", long. 109° 38' 00".
- Dubois—K07HP**, Dubois Community TV Club, Dubois, WY (KTWO-TV Ch. 2 Casper)—1-w, lat. 43° 29' 20", long. 109° 40' 20".
- Dubois—K25AU**, Central Wyoming College, 2660 Peck Ave., Riverton, WY 82501 (KCWC-TV Ch. 4 Lander-Riverton)—100-w, lat. 43° 29' 58", long. 109° 41' 16".
- East Fork River—See K07HM**, Big Piney.
- East Fork River—See K12AH**, Big Piney.
- Edgerton, Linch & Midwest—K07NZ**, Salt Creek TV Assn. Inc., Box 179, Midwest, WY 82643 (KHSD-TV Ch. 11 Lead, SD)—10-w, lat. 43° 28' 58", long. 106° 09' 49".
- El Paso Natural Gas Camp—See K07HM**, Big Piney.
- El Paso Natural Gas Camp—See K12AH**, Big Piney.
- Elmo—See K08EH**, Medicine Bow.
- Encampment—K06BR**, Elk Mountain TV Co., Saratoga, WY 84701 (KGWN-TV Ch. 5 Cheyenne)—10-w, lat. 41° 17' 10", long. 106° 44' 00".
- Encampment—K08CP**, Elk Mountain TV Co., Saratoga, WY 84701 (KTWO-TV Ch. 2 Casper)—10-w, lat. 41° 17' 10", long. 106° 44' 00".
- Etna—See K05GJ**, Thayne.
- Etna—See K07PB**, Thayne.
- Etna—See K12LI**, Thayne.
- Evanston—See K06IF**, Uinta County.
- Evanston—See K09JL**, Upper Bear River Valley.
- Evanston—See K11JQ**, Upper Bear River Valley.
- Evanston—See K13JV**, Upper Bear River Valley.
- Evanston—K19CP**, Larry H. Miller Communications Corp., 5650 S. State St., Murray, UT 84107 (KQV Ch. 14 Salt Lake City, UT)—100-w, lat. 41° 21' 09", long. 110° 54' 26".
- Evanston—K71AI**, Wyoming Communications Corp., 224 Hayden Ave., Evanston, WY 82930 (KUTV Ch. 2 Salt Lake City, UT)—10-w, lat. 41° 15' 15", long. 110° 56' 57". Holds CP for change from Ch. 71 to Ch. 23, 100-w, lat. 41° 21' 06", long. 110° 54' 20". BPTT-921130JC.
- Evanston—K75AG**, Wyoming Communications Corp., 224 Hayden Ave., Evanston, WY 82930 (KTVX Ch. 4 Salt Lake City, UT)—10-w, lat. 41° 15' 15", long. 110° 56' 57". Holds CP for change from Ch. 75 to Ch. 28, 100-w, lat. 41° 21' 06", long. 110° 54' 20". BPTT-921130JD.
- Evanston—K79AC**, Wyoming Communications Corp., 224 Hayden Ave., Evanston, WY 82930 (KSL-TV Ch. 5 Salt Lake City, UT)—10-w, lat. 41° 15' 15", long. 110° 56' 05". Holds CP for change from Ch. 79 to Ch. 32, 100-w, lat. 41° 21' 06", long. 110° 54' 20". BPTT-921130JE.
- Fairview—See K110M**, Afton.
- Fontenelle—See K06FD**, La Barge.
- Fontenelle—See K09JL**, La Barge.
- Fork River—See K07HM**, Big Piney.
- Fork River—See K12AH**, Big Piney.
- Fort Bridger—See K07LS**, Little America.
- Fort Bridger—See K09DI**, Mountain View.
- Fort Bridger—See K11DN**, Mountain View.
- Fort Bridger—See K13DH**, Mountain View.
- Fort MacKenzie—See K06AT**, Sheridan.
- Fort MacKenzie—See K10KP**, Sheridan.
- Freedom—See K05GJ**, Thayne.
- Freedom—See K07PB**, Thayne.
- Freedom—See K12LI**, Thayne.
- Freedom—K31DC**, Lower Star Valley Non-Profit TV Assn., Box 123, Freedom, WY 83120 (KJSU-TV Ch. 10 Pocatello, ID)—20-w, lat. 43° 01' 23", long. 111° 04' 21".
- Freedom—K66DU**, Lower Star Valley Non-Profit TV Assn., Box 123, Freedom, WY 83120 (KTWO-TV Ch. 2 Casper)—1-w, lat. 43° 06' 40", long. 111° 07' 25".
- *Freedom-Etna—K33DS**, Lower Star Valley TV Assn., Box 123, Freedom, WY 83120 (KTWO-TV Ch. 2 Casper)—20-w, lat. 43° 01' 23", long. 111° 04' 21".
- Fremont County—See K03ER**, Riverton.
- Fremont County—See K05FT**, Riverton.
- Garland—See K05AB**, Powell.
- Garland—See K12AE**, Powell.
- Gillette—K04AB**, Gillette TV Assn., Box 786, Gillette, WY 82716 (KTWO-TV Ch. 2 Casper)—1-w, lat. 44° 17' 30", long. 105° 30' 00".
- Gillette—K06JM**, Duhamel Bcstg. Enterprises, Box 1760, Rapid City, SD 57709 (KOTA-TV Ch. 3 Rapid City, SD)—10-w, lat. 44° 17' 58", long. 105° 34' 04". Holds CP for change to lat. 44° 17' 58", long. 95° 30' 36". BPTTV-91112JK.
- Gillette—See K08AA**, Wyodak.
- Gillette—K16AE**, Stauffer Communications Inc., 304 N. Center St., Casper, WY 82601 (KGWC-TV Ch. 14 Casper)—100-w, lat. 44° 12' 33", long. 105° 28' 05". Note: Licensed as LPTV.
- Gillette—K28CH**, Central Wyoming College, 2660 Peck Ave., Riverton, WY 82501 (KCWC-TV Ch. 4 Lander-Riverton)—1000-w, lat. 44° 18' 17", long. 105° 33' 53". Note: Licensed as LPTV.
- Glenrock—See K20AB**, Casper.
- Granger—K03ES**, Upper Bear River TV Service, Box 1947, Evanston, WY 82930 (KSL-TV Ch. 5 Salt Lake City, UT)—5-w, lat. 41° 28' 15", long. 110° 01' 45".
- Granger—K06IW**, Upper Bear River TV Service, Box 1947, Evanston, WY 82930 (KTVX Ch. 4 Salt Lake City, UT)—5-w, lat. 41° 28' 15", long. 110° 01' 45".
- Granger—K07OI**, Upper Bear River TV Service, Box 1947, Evanston, WY 82930 (KUTV Ch. 2 Salt Lake City, UT)—5-w, lat. 41° 28' 15", long. 110° 01' 45".
- Granger—See K69BY**, Little America.
- Green River—See K05DK**, Beaver Ridge.
- Grover—See K110M**, Afton.
- Hanna—See K08EH**, Medicine Bow.
- Hoback Junction—K11LL**, Retlaw Enterprises Inc., Box 2008, 1255 E. 17th St., Idaho Falls, ID 83401 (KIDK Ch. 3 Idaho Falls-Pocatello-Blackfoot, ID)—1-w, lat. 43° 22' 00", long. 110° 44' 00".
- Hoback Junction—K13LY**, The Post Co., Box 2148, Idaho Falls, ID 83401—1-w, lat. 43° 22' 00", long. 110° 44' 00".
- Horse Creek—See K07HM**, Big Piney.
- Horse Creek—See K08GH**, Arvada.
- Horse Creek—See K12AH**, Big Piney.
- Hudson & rural surrounding area—K110I**, Riverton-Fremont TV Club Inc., 113 S. 2nd E, Riverton, WY 82501 (KTWO-TV Ch. 2 Casper)—1-w, lat. 42° 53' 45", long. 108° 35' 00".
- Hudson & rural surrounding area—K130Z**, Riverton-Fremont TV Club Inc., 113 S. 2nd E, Riverton, WY 82501 (KCNC-TV Ch. 4 Denver, CO)—1-w, lat. 42° 53' 45", long. 108° 35' 00".
- Hulett—K06GI**, Hulett TV Club, Hulett, WY 82720 (KHSO-TV Ch. 11 Lead, SD)—1-w, lat. 44° 42' 40", long. 104° 38' 15".
- Hulett, Carlisle, New Haven & Oshtota—K07GL**, Little Missouri Butte TV Assn., Hulett, WY (KTWO-TV Ch. 2 Casper)—1-w, lat. 44° 36' 25", long. 104° 46' 46".
- Inyan Cara—See K09AC**, Sundance.
- Inyan Cara—See K12AD**, Carlisle.
- Jackson—K13FZ**, The Post Co., Box 2148, Idaho Falls, ID 83401 (KIFI-TV Ch. 8 Idaho Falls-Pocatello-Blackfoot, ID)—10-w, lat. 43° 27' 10", long. 110° 45' 50".

Wyoming—Translators

- Jackson**—K488M, Ambassador Media Corp., Box 667, 425 E. Center, Pocatello, ID 83201 (KPVI Ch. 8 Pocatello-Blackfoot-Idaho Falls, ID)—lat. 43° 27' 42", long. 110° 45' 09". Note: Licensed as LPTV.
- Jackson**—K50BL, Central Wyoming College, 2660 Peck Ave., Riverton, WY 82501 (KCWC-TV Ch. 4 Lander-Riverton)—lat. 43° 27' 45", long. 110° 45' 03".
- Jackson**—K56BT, KTWO Corp., Box 2720, 4200 E. 2nd St., Casper, WY 82602 (KTWO-TV Ch. 2 Casper)—100-w, lat. 43° 35' 50", long. 110° 52' 13".
- Jackson & Wilson**—K59DY, The Post Co., Box 2148, Idaho Falls, ID 83401 (KIF-TV Ch. 8 Idaho Falls-Pocatello-Blackfoot, ID)—10-w, lat. 43° 35' 50", long. 110° 52' 12".
- Jackson, Hoback Canyon & South Fork**—K11GI, Retlaw Enterprises Inc., 1255 E. 17th St., Idaho Falls, ID 83401 (KIDK Ch. 3 Idaho Falls-Pocatello-Blackfoot, ID)—1-w, lat. 43° 27' 43", long. 110° 45' 10".
- Jeffrey City**—K07NI, Jeffrey City Community TV Assn., Box 628, Riverton, WY 82501 (KGWC-TV Ch. 14 Casper)—10-w, lat. 42° 23' 57", long. 107° 57' 20".
- Jeffrey City**—K09MI, Jeffrey City Community TV Assn., Box 628, Riverton, WY 82501 (KTWO-TV Ch. 2 Casper)—10-w, lat. 42° 24' 39", long. 107° 57' 20".
- Jeffrey City**—K11MN, Jeffrey City Community TV Assn., Box 628, Riverton, WY 82501 (KRMA-TV Ch. 6 Denver, CO)—10-w, lat. 42° 23' 57", long. 107° 57' 20".
- Jeffrey City & rural area**—K13NW, Jeffrey City Community TV Assn., Box 628, Riverton, WY 82501 (KCNC-TV Ch. 4 Denver, CO)—10-w, lat. 42° 23' 57", long. 107° 57' 20".
- Kaycee**—K06IA, Powder River TV Booster Assn., Box 282, Kaycee, WY 82639 (KHSD-TV Ch. 11 Lead, SD)—10-w, lat. 43° 44' 02", long. 106° 37' 22".
- Kerney**—See K05AW, Story.
- La Barge**—K02GE, Tulsa TV Assn., Box 24, La Barge, WY 83123 (KSL-TV Ch. 5 Salt Lake City, UT)—1-w, lat. 42° 18' 45", long. 110° 19' 35".
- La Barge**—K62CS, Lyman TV Assn., Box 96, Mountain View, WY 82939 (KTWO-TV Ch. 2 Casper)—20-w, lat. 42° 19' 28", long. 110° 18' 27".
- La Barge & Big Piney**—K04FV, Tulsa TV Assn., Box 24, La Barge, WY 83123 (KUTV Ch. 2 Salt Lake City, UT)—5-w, lat. 42° 09' 27", long. 110° 19' 39".
- La Barge, California Oil Camp, Calpet, Fontenelle & Utah Oil Camp**—K06FD, Tulsa TV Assn., Box 24, La Barge, WY 83123 (KTVX Ch. 4 Salt Lake City, UT)—5-w, lat. 42° 19' 27", long. 110° 19' 35".
- La Barge, California Oil Camp, Calpet, Fontenelle & Utah Oil Camp**—K09JI, Tulsa TV Assn., Box 24, La Barge, WY 83123 (KTWO-TV Ch. 2 Casper)—1-w, lat. 42° 19' 27", long. 110° 19' 35". Requests CP for change to change city of
- license to La Barge, lat. 42° 19' 26", long. 110° 19' 08". BPTV-930331DG.
- Lance Creek**—K09JI, Lance Creek TV Club, Lance Creek, WY 82222 (KOTA-TV Ch. 3 Rapid City, SD)—1-w, lat. 43° 04' 00", long. 104° 46' 00".
- Lander**—K12HM, Lander Valley TV Assn., Box 621, Lander, WY 82520 (KTWO-TV Ch. 2 Casper)—1-w, lat. 42° 52' 32", long. 108° 41' 42".
- Lander**—K22CI, KTWO Corp., Box 2720, Casper, WY 82602 (KTWO-TV Ch. 2 Casper)—100-w, lat. 42° 54' 19", long. 108° 42' 34".
- Laramie**—See K03CR, Big Laramie Valley.
- Laramie**—K08IQ, Burke Broadcasting Co. of Cheyenne, 1800 Judson Rd., Longview, TX 75606 (KGWN-TV Ch. 5 Cheyenne)—100-w, lat. 41° 17' 06", long. 105° 26' 41".
- Laramie**—See K10FO, Big Laramie Valley.
- Laramie**—See K12FY, Big Laramie Valley.
- Laramie**—K57AF, Laramie Plains Antenna TV Assn. Inc., Box 188, Laramie, WY 82070 (KRMA-TV Ch. 6 Denver, CO)—100-w, lat. 41° 14' 16", long. 105° 27' 48".
- Laramie**—K59AM, Laramie Plains Antenna TV Assn. Inc., Box 188, Laramie, WY 82070 (KWGN-TV Ch. 2 Denver, CO)—100-w, lat. 41° 14' 16", long. 105° 27' 48".
- Laramie**—K61DX, KTWO Corp., Box 2720, Casper, WY 82602 (KTWO-TV Ch. 2 Casper)—100-w, lat. 41° 16' 04", long. 105° 26' 00".
- Linch**—See K07NZ, Edgerton.
- Little America**—See K09DI, Mountain View.
- Little America**—See K11DN, Mountain View.
- Little America**—See K13DH, Mountain View.
- Little America**—See K72CX, McKinnon.
- Little America & Granger**—K69BY, Rocky Mountain Communications Network Inc., 300 N. Center St., Casper, WY (KGWR-TV Ch. 13 Rock Springs)—100-w, lat. 41° 29' 46", long. 109° 20' 50".
- Little America & McKinnon**—K27DZ, Daggett County TV Dept., County Courthouse, Manila, UT 84046 (KUTV Ch. 2 Salt Lake City, UT)—100-w, lat. 41° 06' 19", long. 110° 12' 13".
- Little America & McKinnon**—K29CR, Daggett County TV Dept., County Courthouse, Manila, UT 84046 (KSL-TV Ch. 5 Salt Lake City, UT)—100-w, lat. 41° 06' 19", long. 110° 12' 13".
- Little America, Fort Bridger, Lyman, McKinnon, Mountain View & Opal**—K07LS, Bridger Valley, Daggett County ETV Cooperative, Services Board, 79 Al-
- der, Mountain View, WY 82939 (KUJD Ch. 7 Salt Lake City, UT)—1-w, lat. 41° 06' 23", long. 110° 12' 26".
- Lonetree**—See K09DI, Mountain View.
- Lonetree**—See K11DN, Mountain View.
- Lonetree**—See K13DH, Mountain View.
- Lovell**—K12AC, Lovell Byron Cowley TV, 225 E. 6th St., Lovell, WY 82431 (KTVO Ch. 2 Billings, MT)—1-w, lat. 44° 49' 35", long. 108° 20' 22".
- Lower Piney**—See K05AW, Story.
- Lucerne District**—See K05EA, Thermopolis.
- Lusk**—K08AJ, Lusk TV Club, Box 757, Lusk, WY 82225 (KGWC-TV Ch. 14 Casper)—1-w, lat. 42° 43' 50", long. 104° 25' 00".
- Lusk**—K12IS, Lusk TV Club, Box 757, Lusk, WY 82225 (KTWO-TV Ch. 2 Casper)—1-w, lat. 42° 47' 37", long. 104° 25' 20".
- Lyman**—See K07LS, Little America.
- Mammoth**—See K06AD, Yellowstone National Park.
- Mammoth & Yellowstone National Park**—K10JH, Mammoth Community TV & FM Assn., Box 255, Yellowstone Park, WY 82190 (KTVO Ch. 2 Billings, MT)—1-w, lat. 44° 56' 02", long. 110° 42' 23".
- *Mammoth & Yellowstone National Park**—K13VA, Mammoth Community TV & FM Assn., Box 255, Yellowstone Park, WY 82190 (KULR-TV Ch. 8 Billings, MT)—5-w, lat. 44° 56' 02", long. 110° 42' 23".
- Mammoth Hot Springs**—K09UT, Mammoth Community TV & FM Assn., Box 255, Yellowstone Park, WY 82190 (KSVI Ch. 6 Billings, MT)—100-w, lat. 44° 55' 56", long. 110° 42' 22".
- Manderson & rural area**—K03GF, Town of Manderson, Manderson, WY 82432 (KRMA-TV Ch. 6 Denver, CO)—1-w, lat. 44° 15' 44", long. 107° 56' 36".
- Manderson & rural area**—K06KW, Town of Manderson, Manderson, WY 82432 (KTWO-TV Ch. 2 Casper)—1-w, lat. 44° 15' 44", long. 107° 56' 36".
- Manderson & rural area**—K07SU, Town of Manderson, Manderson, WY 82432 (KTVO Ch. 2 Billings, MT)—1-w, lat. 44° 15' 44", long. 107° 56' 36".
- Manderson & rural area**—K13TX, Town of Manderson, Manderson, WY 82432 (KULR-TV Ch. 8 Billings, MT)—1-w, lat. 44° 15' 44", long. 107° 56' 36".
- McKinnon**—See K07LS, Little America.
- McKinnon**—See K27DZ, Little America.
- McKinnon**—See K29CR, Little America.
- McKinnon & Little America**—K72CX, Daggett County TV Dept., County Courthouse, Manila, UT 84046 (KTVX Ch. 4 Salt Lake City, UT)—100-w, lat. 41° 06' 19",
- long. 110° 12' 13". Requests CP for change from Ch. 72 to Ch. 25. BPTV-910926IF.
- Medicine Bow**—K07LI, Town of Medicine Bow, Box 156, Medicine Bow, WY 82329 (KGWC-TV Ch. 14 Casper)—1-w, lat. 41° 52' 50", long. 106° 04' 28".
- Medicine Bow**—K09LS, Town of Medicine Bow, Box 156, Medicine Bow, WY 82329 (KUSA-TV Ch. 9 Denver, CO)—1-w, lat. 41° 52' 50", long. 106° 04' 28".
- Medicine Bow**—K13MP, Town of Medicine Bow, Box 156, Medicine Bow, WY 82329 (KTWO-TV Ch. 2 Casper)—1-w, lat. 41° 52' 50", long. 106° 04' 28".
- Medicine Bow, Eimo & Hanna**—K08EH, Hanna-Eimo TV Assn., Box 111, Hanna, WY 82327 (KTWO-TV Ch. 2 Casper)—1-w, lat. 41° 53' 07", long. 106° 32' 24".
- Meeteetse**—K09BP, Meeteetse Community TV, Box 355, Meeteetse, WY (KTVO Ch. 2 Billings, MT)—1-w, lat. 44° 09' 14", long. 108° 52' 09".
- Meeteetse & rural area**—K63BO, Park County, Box 110, Cody, WY 82414 (KRMA-TV Ch. 6 Denver, CO)—100-w, lat. 44° 08' 45", long. 108° 54' 15".
- Meeteetse & rural area**—K65BW, Park County, Box 110, Cody, WY 82414 (KTWO-TV Ch. 2 Casper)—100-w, lat. 44° 08' 45", long. 108° 54' 15".
- Meeteetse & rural area**—K67CB, Park County, Box 110, Cody, WY 82414 (KULR-TV Ch. 8 Billings, MT; KSVI Ch. 6 Billings, MT)—100-w, lat. 44° 08' 45", long. 108° 54' 15".
- Meeteetse & rural area**—K69CS, Park County, Box 110, Cody, WY 82414 (KTVO Ch. 2 Billings, MT)—100-w, lat. 44° 08' 45", long. 108° 54' 15".
- Midwest**—See K07NZ, Edgerton.
- Midwest**—See K20AB, Casper.
- Moorcroft**—K06HL, Moorcroft Community TV Inc., Box 86, Moorcroft, WY 82721 (KHSD-TV Ch. 11 Lead, SD)—1-w, lat. 44° 15' 05", long. 104° 56' 50".
- Moorcroft**—K09KR, Moorcroft Community TV Inc., Box 86, Moorcroft, WY 82721 (KTWO-TV Ch. 2 Casper)—1-w, lat. 44° 15' 05", long. 104° 56' 50".
- Mountain View**—K03GX, Lyman TV Assn., Box 96, Mountain View, WY 82939—10-w, lat. 41° 06' 43", long. 110° 13' 00".
- Mountain View**—See K07LS, Little America.
- Mountain View, Fort Bridger, Little America, Lonetree & Opal**—K09DI, Lyman TV Assn., Box 96, Mountain View, WY 82939 (KSL-TV Ch. 5 Salt Lake City, UT)—1-w, lat. 41° 06' 50", long. 110° 14' 00".

Translators—Wyoming

Mountain View, Fort Bridger, Little America, Lonetree & Opal—K11DN, Lyman TV Assn., Box 96, Mountain View, WY 82939 (KUTV Ch. 2 Salt Lake City, UT)—1-w, lat. 41° 06' 50", long. 110° 14' 00".

Mountain View, Fort Bridger, Little America, Lonetree & Opal—K13DH, Lyman TV Assn., Box 96, Mountain View, WY 82939 (KTVM Ch. 4 Salt Lake City, UT)—1-w, lat. 41° 06' 50", long. 110° 14' 00".

New Haven—See K07GL, Hulett.

Newcastle—K07AC, Newcastle TV Assn. Inc., Box 84, Newcastle, WY 82701 (KDUH-TV Ch. 4 Scottsbluff, NE)—1-w, lat. 43° 50' 24", long. 104° 12' 03".

Newcastle—K09AD, Newcastle TV Assn. Inc., Box 84, Newcastle, WY 82701 (KTWO-TV Ch. 2 Casper)—1-w, lat. 43° 50' 24", long. 104° 12' 03".

Newcastle—K13JK, Newcastle TV Assn. Inc., Box 84, Newcastle, WY 82701 (KVV-TV Ch. 5 Lead-Deadwood, SD)—10-w, lat. 43° 50' 24", long. 104° 12' 03".

North Fork—K07RS, Park County, Box 110, Cody, WY 82414 (KRMA-TV Ch. 6 Denver, CO)—1-w, lat. 44° 29' 08", long. 109° 10' 29".

North Fork—K09SF, Park County, Box 110, Cody, WY 82414 (KTWO-TV Ch. 2 Casper)—1-w, lat. 44° 29' 08", long. 109° 10' 29".

Opal—See K07LS, Little America.

Opal—See K09DI, Mountain View.

Opal—See K11DN, Mountain View.

Opal—See K13DH, Mountain View.

Orchard Ranch Ltd.—K05CE, Orchard Ranch Ltd., Box 3800, HC 30, Ten Sleep, WY 82442 (KTWO-TV Ch. 2 Casper)—1-w, lat. 43° 36' 30", long. 107° 25' 45".

Osage—K08BI, Osage TV Assn. Inc., Box 78, Osage, WY 82725 (KTWO-TV Ch. 2 Casper)—1-w, lat. 43° 56' 36", long. 104° 24' 07".

Oshota—See K07GL, Hulett.

Owl Creek—See K05EA, Thermopolis.

Paradise—See K05GM, Plains, MT.

Paradise—See K07CH, Plains, MT.

Passaic—See K06CD, Sayle, MT.

Pinedale—See K05DK, Beaver Ridge.

***Pinedale**—K14IL, Sublette County, Box 98, Big Piney, WY 83113 (KCWC-TV Ch. 4 Lander-Riverton)—20-w, lat. 42° 55' 09", long. 110° 00' 52".

***Pinedale**—K16CS, Sublette County, Box 98, Big Piney, WY 83113 (KTWO-TV Ch. 2 Casper)—20-w, lat. 42° 55' 09", long. 110° 00' 52".

Point of Rocks—See K07PJ, Dry Lakes.

Point of Rocks—See K09MJ, Dry Lakes.

Point of Rocks—See K11MR, Dry Lakes.

Powell—See K47AD, Cody.

Powell—See K49AI, Cody.

Powell—See K51AK, Cody.

Powell—See K53AL, Cody.

Powell—See K55CA, Cody.

Powell & Garland—K05AB, City of Powell, Box 1008, Powell, WY 82435 (KULR-TV Ch. 8 Billings, MT)—1-w, lat. 44° 44' 30", long. 108° 45' 30".

Powell & Garland—K12AE, City of Powell, Box 1008, Powell, WY 82435 (KTVM Ch. 2 Billings, MT)—1-w, lat. 44° 44' 30", long. 108° 45' 30".

Quartz Creek—See K10LL, Pipe Creek, MT.

Ranchester—K12AX, Ranchester TV Assn., Ranchester, WY 82839 (KTWO-TV Ch. 2 Casper)—1-w, lat. 44° 55' 00", long. 107° 09' 59".

Ranchester & Big Goose—K04FD, Sheridan TV Translator Inc., Box 150, Sheridan, WY 82801 (KTWO-TV Ch. 2 Casper)—1-w, lat. 44° 37' 24", long. 107° 06' 59".

Rawlins & Carbon County (rural)—K56AV, Jeffrey City Community TV Assn., Box 628, Riverton, WY 82501 (KGWC-TV Ch. 14 Casper)—100-w, lat. 41° 40' 48", long. 107° 14' 12".

Rawlins & Carbon County (rural)—K58AM, Jeffrey City Community TV Assn., Box 628, Riverton, WY 82501 (KCNC-TV Ch. 4 Denver, CO)—100-w, lat. 41° 40' 48", long. 107° 14' 12".

Rawlins & Sinclair—K21CV, KTWO Corp., Box 2720, 4200 E. 2nd St., Casper, WY 82602 (KTWO-TV Ch. 2 Casper)—100-w, lat. 41° 46' 15", long. 107° 14' 17".

Recluse—K05EN, Recluse TV Club, Box 132, Clearmont, WY 82835 (KHSD-TV Ch. 11 Lead, SD)—1-w, lat. 44° 47' 15", long. 105° 48' 00".

Recluse—K10BL, Spotted Horse TV Booster Club, Recluse, WY 82725 (KTWO-TV Ch. 2 Casper)—1-w, lat. 44° 43' 00", long. 105° 47' 00".

Riverton—K08GO, Riverton-Fremont TV Club Inc., 113 S. 2nd E., Riverton, WY 82501 (KTWO-TV Ch. 2 Casper)—1-w, lat. 43° 02' 22", long. 108° 26' 15".

Riverton & rural area—K12MJ, Riverton-Fremont TV Club Inc., 113 S. 2nd E., Riverton, WY 82501—5-w, lat. 43° 02' 22", long. 108° 26' 15".

Riverton, Arapahoe & Fremont County (rural)—K03ER, Riverton-Fremont TV Club Inc., 113 S. 2nd E., Riverton, WY 82501 (KCNC-TV Ch. 4 Denver, CO)—10-w, lat. 42° 43' 05", long. 108° 09' 10".

Riverton, Arapahoe & Fremont County (rural)—K05FT, Riverton-Fremont TV Club Inc., 113 S. 2nd E., Riverton, WY 82501 (KRMA-TV Ch. 6 Denver, CO)—10-w, lat. 42° 43' 05", long. 108° 09' 10".

***Riverton, Arapahoe & rural area**—K07UZ, Riverton-Fremont TV Club Inc., Box 628, 113 S. 2nd E., Riverton, WY 82501 (KOUS-TV Ch. 4 Hardin-Billings, MT)—10-w, lat. 43° 02' 22", long. 108° 26' 15".

Rock River—K04KW, Town of Rock River, Box 280, Rock River, WY 82083 (KCNC-TV Ch. 4 Denver, CO)—10-w, lat. 41° 42' 24", long. 105° 54' 53".

Rock River—K06LU, Town of Rock River, Box 280, Rock River, WY 82083 (KGWN-TV Ch. 5 Cheyenne)—10-w, lat. 41° 42' 24", long. 105° 54' 53".

Rock River—K07JE, Town of Rock River, Box 280, Rock River, WY 82083 (KMGH-TV Ch. 7 Denver, CO)—1-w, lat. 41° 42' 24", long. 105° 54' 55".

Rock River—K13KE, Town of Rock River, Box 280, Rock River, WY 82083 (KUSA-TV Ch. 9 Denver, CO)—1-w, lat. 41° 42' 24", long. 105° 54' 55".

Rock Springs—K22BK, Central Wyoming College, 2660 Peck Ave., Riverton, WY 82501 (KCWC-TV Ch. 4 Lander-Riverton)—1000-w, lat. 41° 29' 50", long. 109° 20' 36". Note: Licensed as LPTV.

***Rock Springs**—K240H, Fox Television Stations Inc., 5020 W. Amelia Earhart Dr., Salt Lake City, UT 84116 (KSTU Ch. 13 Salt Lake City, UT)—100-w, lat. 41° 34' 43", long. 109° 19' 12".

Rock Springs—K26DK, Larry H. Miller Communications Corp., 5650 S. State St., Murray, UT 84107 (KQV Ch. 14 Salt Lake City, UT)—20-w, lat. 41° 26' 05", long. 109° 07' 00".

Rozet—K13IP, Rozet TV Club, Rozet, WY 82727 (KTWO-TV Ch. 2 Casper)—1-w, lat. 44° 17' 00", long. 105° 19' 15".

Saratoga & rural area—K07NT, Jeffrey City Community TV Assn., Box 628, Riverton, WY 82501 (KCNC-TV Ch. 4 Denver, CO)—5-w, lat. 41° 19' 03", long. 106° 21' 18".

Saratoga & rural area—K09OC, Jeffrey City Community TV Assn., Box 628, Riverton, WY 82501 (KRMA-TV Ch. 6 Denver, CO)—5-w, lat. 41° 19' 03", long. 106° 21' 18".

Saratoga & rural area—K11ER, Elk Mountain TV Co., Saratoga, WY 82331 (KGWN-TV Ch. 5 Cheyenne)—10-w, lat. 41° 25' 50", long. 106° 41' 40".

Saratoga & rural area—K13EI, Elk Mountain TV Co., Saratoga, WY 82331 (KTWO-TV Ch. 2 Casper)—10-w, lat. 41° 25' 50", long. 106° 41' 40".

Shell—K05GE, Shell TV Assn., Shell Rte., Shell, WY 82441 (KULR-TV Ch. 8 Billings, MT)—1-w, lat. 44° 34' 10", long. 107° 48' 00".

Sheridan—K26BE, Central Wyoming College, 2660 Peck Ave., Riverton, WY 82501 (KCWC-TV Ch. 4 Lander-Riverton)—1000-w, lat. 44° 36' 07", long. 106° 55' 54". Note: Licensed as LPTV.

Sheridan—K55BL, KTWO Corp., Box 2720, 4200 E. 2nd St., Casper, WY 82602 (KTWO-TV Ch. 2 Casper)—1-w, lat. 44° 36' 07", long. 106° 55' 54".

Sheridan & Fort MacKenzie—K10KP, Sheridan TV Translator Inc., Box 150, Sheridan, WY 82801 (KGWC-TV Ch. 14 Casper)—10-w, lat. 44° 37' 24", long. 107° 06' 59".

Sheridan & surrounding rural areas—K07HC, KTVQ Communications Inc., 134 Columbus St., Charleston, SC 29403-4800 (KTVQ Ch. 2 Billings, MT)—100-w, lat. 44° 37' 37", long. 107° 06' 51".

Sheridan, Big Goose Community & Fort MacKenzie—K06AT, Sheridan TV Translator Inc., Box 150, Sheridan, WY 82801 (KTWO-TV Ch. 2 Casper)—10-w, lat. 44° 37' 24", long. 107° 06' 59".

Shoshoni—K13NZ, Shoshoni TV Assn., Box 85, Shoshoni, WY 82649 (KGWC-TV Ch. 14 Casper)—1-w, lat. 43° 26' 15", long. 108° 00' 02".

Shoshoni—K35CV, KTWO Corp., Box 2720, 4200 E. 2nd St., Casper, WY 82602 (KTWO-TV Ch. 2 Casper)—100-w, lat. 43° 26' 15", long. 107° 59' 51".

***Shoshoni/Thermopolis rural area**—K40AQ, Riverton-Fremont TV Club Inc., Box 628, 113 S. 2nd E., Riverton, WY 82501 (KGWL-TV Ch. 5 Lander-Riverton)—100-w, lat. 43° 27' 00", long. 108° 14' 00". Note: Licensed as LPTV.

Sinclair—See K21CV, Rawlins.

Smoot—K09VJ, Star Valley TV System Inc., Box 114, Afton, WY 83110—10-w, lat. 42° 38' 10", long. 110° 58' 30".

Smoot—See K11DM, Afton.

South Fork—K02LG, Park County, Box 160, Cody, WY 82414 (KRMA-TV Ch. 6 Denver, CO)—1-w, lat. 44° 14' 30", long. 109° 31' 30".

South Fork—K06KS, Park County, Box 160, Cody, WY 82414 (KRMA-TV Ch. 6 Denver, CO)—10-w, lat. 44° 14' 03", long. 109° 31' 30".

South Fork—K11GG, Park County, Box 160, Cody, WY 82414 (KTVM Ch. 2 Billings, MT)—5-w, lat. 44° 14' 30", long. 109° 31' 30".

South Fork—K13FX, Park County, Box 160, Cody, WY 82414 (KULR-TV Ch. 8 Billings, MT; KSVI Ch. 6 Billings, MT)—5-w, lat. 44° 14' 30", long. 109° 31' 30".

South Park—K07KS, Retlaw Enterprises Inc., Box 2008, 1255 E. 17th St., Idaho Falls, ID 83401 (KIDK Ch. 3 Idaho Falls-Pocatello-Blackfoot, ID)—1-w, lat. 43° 23' 20", long. 110° 44' 15".

South Park—K09LF, The Post Co., Box 2148, Idaho Falls, ID 83401 (KIF-TV Ch. 8 Idaho Falls-Pocatello-Blackfoot, ID)—1-w, lat. 43° 23' 20", long. 110° 44' 15".

Speedway Road—See K07HM, Big Piney.

Speedway Road—See K12AH, Big Piney.

Story, Banner, Kerney & Lower Piney—K05AW, Story-Banner Community TV, Box 234, Story, WY 82842 (KTVO Ch. 2 Billings, MT)—1-w, lat. 44° 34' 35", long. 106° 52' 34".

Sugarloaf Mountain—See K02LH, Clarks Fork.

Sugarloaf Mountain—See K06KT, Clarks Fork.

Sugarloaf Mountain—See K07GG, Clarks Fork.

Sugarloaf Mountain—See K09GI, Clarks Fork.

Sundance—See K12AD, Carlisle.

Sundance, Carlisle & Inyan Cara Williams Divide—K09AC, Sundance Community TV Assn., Sundance, WY (KTWO-TV Ch. 2 Casper)—1-w, lat. 44° 23' 18", long. 104° 20' 33".

Sunlight Basin—See K05CC, Clarks Fork Canyon.

Sunlight Basin—K13SP, Park County, Box 160, Cody, WY 82414 (KTWO-TV Ch. 2 Casper)—1-w, lat. 44° 45' 25", long. 109° 22' 21".

Sunlight Basin & Clarks Fork Canyon—K04DB, Park County, Box 110, Cody, WY 82414 (KTVO Ch. 2 Billings, MT)—10-w, lat. 44° 45' 25", long. 109° 22' 21".

Sunlight Basin (rural) & Clarks Fork—K11QL, Park County, Box 160, Cody, WY 82414 (KRMA-TV Ch. 6 Denver, CO)—10-w, lat. 44° 45' 25", long. 109° 22' 21".

Superior—K03FD, Superior Community TV, Box 74, 65 B St., Superior, WY 82945 (KTVX Ch. 4 Salt Lake City, UT)—1-w, lat. 41° 46' 14", long. 108° 56' 12".

Superior—K06JQ, Superior Community TV, Box 74, 65 B St., Superior, WY 82945 (KSL-TV Ch. 5 Salt Lake City, UT)—1-w, lat. 41° 46' 14", long. 108° 56' 12".

Superior—K07PO, Superior Community TV, Box 74, 65 B St., Superior, WY 82945 (KUTV Ch. 2 Salt Lake City, UT)—1-w, lat. 41° 46' 14", long. 108° 56' 12".

Superior—K12FH, Sweetwater TV Co. Inc., 602 Broadway, Rock Springs, WY 82901 (KTWO-TV Ch. 2 Casper)—1-w, lat. 41° 47' 51", long. 108° 59' 18".

Ten Sleep—K09EL, Ten Sleep Free TV Club, Box 114, Ten Sleep, WY 82901 (KTWO-TV Ch. 2 Casper)—1-w, lat. 44° 02' 39", long. 107° 24' 48".

Teton Village—K04NR, Central Wyoming College, 2660 Peck Ave., Riverton, WY 82501 (KCWC-TV Ch. 4 Lander-Riverton)—10-w, lat. 43° 35' 50", long. 110° 52' 13".

Teton Village—K14HH, Central Wyoming College, 2660 Peck Ave., Riverton, WY 82501 (KCWC-TV Ch. 4 Lander-

Riverton)—20-w, lat. 43° 32' 06", long. 110° 44' 28".

Thayer Junction—See K07PJ, Dry Lakes.

Thayer Junction—See K09MJ, Dry Lakes.

Thayer Junction—See K11MR, Dry Lakes.

Thayne, Bedford, Etna, Freedom & Turnerville—K05GJ, Lower Star Valley Non-Profit TV Assn., Box 123, Freedom, WY 83120 (KIF-TV Ch. 8 Idaho Falls-Pocatello-Blackfoot, ID)—10-w, lat. 43° 01' 23", long. 111° 04' 21".

Thayne, Bedford, Etna, Freedom & Turnerville—K07PB, Lower Star Valley Non-Profit TV Assn., Box 123, Freedom, WY 83120 (KDK Ch. 3 Idaho Falls-Pocatello-Blackfoot, ID)—10-w, lat. 43° 01' 23", long. 111° 04' 21".

Thayne, Bedford, Etna, Freedom & Turnerville—K12LI, Lower Star Valley Non-Profit TV Assn., Box 123, Freedom, WY 83120 (KPVI Ch. 6 Pocatello-Blackfoot-Idaho Falls, ID)—10-w, lat. 43° 01' 23", long. 111° 04' 21".

Thermopolis, Lucerne District & Owl Creek—K05EA, Hot Springs Booster TV Inc., Box 29, Thermopolis, WY 82443 (KTWO-TV Ch. 2 Casper)—1-w, lat. 43° 39' 11", long. 108° 15' 16".

Tongue River—See K05AC, Dayton.

Tongue River—See K10AE, Dayton.

Turnerville—See K05GJ, Thayne.

Turnerville—See K07PB, Thayne.

Turnerville—See K12LI, Thayne.

Uinta County, Bear River & Evanston—K06IF, Bridger Valley, Daggett County ETV Cooperative, Services Board, 79 Alder, Mountain View, WY 82939 (KUED Ch. 7 Salt Lake City, UT)—10-w, lat. 41° 20' 53", long. 110° 54' 00".

Upper Bear River Valley & Evanston—K09JL, Upper Bear River TV Service, Box 1947, Evanston, WY 82930 (KSL-TV Ch. 5 Salt Lake City, UT)—5-w, lat. 41° 21' 14", long. 110° 54' 38".

Upper Bear River Valley & Evanston—K11JQ, Upper Bear River TV Service, Box 1947, Evanston, WY 82930 (KUTV Ch. 2 Salt Lake City, UT)—5-w, lat. 41° 21' 14", long. 110° 54' 38".

Upper Bear River Valley & Evanston—K13JV, Upper Bear River TV Service, Box 1947, Evanston, WY 82930 (KTVX Ch. 4 Salt Lake City, UT)—5-w, lat. 41° 21' 14", long. 110° 54' 38".

Upper Greybull areas—See K04LA, Wood River.

Upper Greybull River—See K06DJ, Wood River.

Upper Greybull River—See K13FO, Wood River.

Upton—K07BZ, Upton Community TV, Box 795, Newcastle, WY 82701 (KGWC-TV Ch. 14 Casper)—1-w, lat. 44° 03' 30", long. 104° 39' 10".

Upton—K13BJ, Upton Community TV, Box 795, Newcastle, WY 82701 (KTWO-TV Ch. 2 Casper)—1-w, lat. 43° 57' 00", long. 104° 43' 30".

Utah ON Camp—See K06FD, La Barge.

Utah ON Camp—See K09UJ, La Barge.

Wamsutter—K13KN, Town of Wamsutter, Mayor's Office, Wamsutter, WY 82336 (KTWO-TV Ch. 2 Casper)—1-w, lat. 41° 45' 12", long. 107° 49' 48".

Wheatland—K03EU, Wheatland Rural Electric Assn., Box 1209, Wheatland, WY 82201 (KGWN-TV Ch. 5 Cheyenne)—5-w, lat. 42° 16' 20", long. 105° 27' 42".

Wheatland—K06JG, Wheatland Rural Electric Assn., Box 1209, Wheatland, WY 82201 (KTNE-TV Ch. 13 Alliance, NE)—5-w, lat. 42° 16' 20", long. 105° 27' 42".

Wheatland—K08GL, Wheatland Rural Electric Assn., Box 1209, Wheatland, WY 82201 (KDUH-TV Ch. 4 Scottsbluff, NE)—1-w, lat. 42° 16' 20", long. 105° 27' 42".

Wheatland—K12HE, Wheatland Rural Electric Assn., Box 1209, Wheatland, WY 82201 (KTWO-TV Ch. 2 Casper)—5-w, lat. 42° 16' 20", long. 105° 27' 42".

Williams Divide—See K09AC, Sundance.

Williams Divide—See K12AD, Carlisle.

Wilson—See K59DY, Jackson.

Wood River—K07RT, Park County, Box 160, Cody, WY 82414 (KRMA-TV Ch. 6 Denver, CO)—1-w, lat. 44° 04' 30", long. 108° 56' 10".

Wood River & Upper Greybull areas—K04LA, Park County, Box 160, Cody, WY 82414 (KTWO-TV Ch. 2 Casper)—10-w, lat. 44° 04' 30", long. 108° 56' 10".

Wood River & Upper Greybull River—K06DJ, Park County, Box 160, Cody, WY 82414 (KTVO Ch. 2 Billings, MT)—10-w, lat. 44° 04' 30", long. 108° 56' 10".

Wood River & Upper Greybull River—K13FO, Park County, Box 160, Cody, WY 82414 (KULR-TV Ch. 8 Billings, MT; KSVI Ch. 6 Billings, MT)—10-w, lat. 44° 04' 30", long. 108° 56' 10".

Worland—K04DZ, Farmers TV Assn., Box 577, Worland, WY 82401 (KULR-TV Ch. 8 Billings, MT)—1-w, lat. 43° 56' 14", long. 107° 54' 45".

Worland—K12BK, Farmers TV Assn., Box 577, Worland, WY 82401 (KTWO-TV Ch. 2 Casper)—1-w, lat. 43° 56' 14", long. 107° 54' 45".

Wyodak, Gillette & Campbell County (rural)—K08AA, Wyodak TV Assn., 131-26 Hwy. 51, Gillette, WY 82716 (KTWO-TV Ch. 2 Casper)—10-w, lat. 44° 12' 35", long. 105° 28' 00".

Puerto Rico—Translators

Yellowstone National Park—See K10JH, Mammoth.

Yellowstone National Park—See K13VA, Mammoth.

Yellowstone National Park & Mammoth—K06AD, Mammoth Community TV & FM Assn., Box 255, Yellowstone Park, WY 82190 (KIDK Ch. 3 Idaho Falls-Pocatello-Blackfoot, ID)—5-w, lat. 44° 56' 02", long. 110° 42' 23".

Yellowstone River—See K07GG, Clarks Fork.

Yellowstone River—See K09GI, Clarks Fork.

Guam

***Island of Rota**—K16CZ, Guam Educational Telecommunications Corp., Box 21449, Guam Main Facility, GU 96921 (KGTF Ch. 12 Agaña)—10-w, lat. 14° 08' 21", long. 145° 10' 22".

***Island of Saipan**—K14IM, Guam Educational Telecommunications Corp., Box 21449, Guam Main Facility, GU 96921 (KGTF Ch. 12 Agaña)—100-w, lat. 15° 11' 09", long. 145° 44' 29".

Merizo—K04JG, Guam Educational Telecommunications Corp., Box 21449, Guam Main Facility, GU 96921 (KGTF Ch. 12 Agaña)—10-w, lat. 13° 15' 51", long. 144° 40' 16".

Puerto Rico

Adjuntas—W49AC, Pegasus Bcstg. of San Juan, Puerto Rico Inc., Box 2050, San Juan, PR 00936 (WAPA-TV Ch. 4 San Juan)—100-w, lat. 18° 10' 17", long. 66° 42' 12".

Adjuntas—W68BU, TPR Television Inc., Suite 285, 345 N. Maple Dr., Beverly Hills, CA 90210 (WKAQ-TV Ch. 2 San Juan)—100-w, lat. 18° 10' 15", long. 66° 42' 12".

Aguada—W63BF, Asociacion Evangelistica Cristo Viene Inc., Box 949, Camuy, PR 00627 (WCCV-TV Ch. 54 Arcibo)—1000-w, lat. 18° 19' 31", long. 67° 10' 13". Note: Licensed as LPTV.

Aguada & Aguadilla—W32AA, Tele-mundo of Puerto Rico Inc., 18th Floor, 1740 Broadway, New York, NY 10019 (WKAQ-TV Ch. 2 San Juan)—1000-w, lat. 18° 23' 36", long. 67° 10' 08".

Aguadilla—See W32AA, Aguada.

Caguas—W58AA, Ponce Television Corp., Isabel Esq. Montaner, Ponce, PR 00731 (WSTE Ch. 7 Ponce)—1000-w, lat. 18° 16' 00", long. 66° 05' 05".

Fajardo—W09AT, TPR Television Inc., Suite 285, 345 N. Maple Dr., Beverly Hills, CA 90210 (WKAQ-TV Ch. 2 San Juan)—10-w, lat. 18° 20' 31", long. 65° 39' 18".

Fajardo—W56BC, WPRV-TV Inc., Call Box 13 Puerto Real, Fajardo, PR 00740 (WPRV-TV Ch. 13 Fajardo)—100-w, lat. 18° 20' 16", long. 65° 38' 07".

Translators—Puerto Rico

Guayama—W08AB, Island Translator System, Box 532, Guayama, PR (WLIH Ch. 11 Caguas-San Juan)—1-w, lat. 18° 01' 59", long. 66° 07' 09".

Maricao—W82AM, American Colonial Bcstg. Corp., Box S-4189, San Juan, PR 00905 (WSUR-TV Ch. 9 Ponce)—100-w, lat. 18° 09' 07", long. 66° 59' 15".

Mayaguez—W10BG, Telecnco Inc., Box 43, Oarlington Bldg., Mayaguez, PR 00708 (WORA-TV Ch. 5 Mayaguez-Aguadilla)—10-w, lat. 18° 12' 28", long. 67° 08' 47".

Mayaguez—W22AB, Telemundo of Puerto Rico Inc., Box W, San Juan, PR 00936 (WKAQ-TV Ch. 2 San Juan)—1000-w, lat. 18° 13' 26", long. 67° 09' 34".

Orocovis—W56AA, Pegasus Bcstg. of San Juan, Puerto Rico Inc., Box 2050, San

Juan, PR 00936 (WAPA-TV Ch. 4 San Juan)—100-w, lat. 18° 12' 43", long. 66° 23' 50".

Sabana Grande—W60AA, Western Bcstg. Corp. of Puerto Rico, Box 1200, Mayaguez, PR 00709-1200 (WOLE-TV Ch. 12 Aguadilla-Mayaguez)—100-w, lat. 18° 09' 02", long. 66° 59' 23".

San Sebastian—W38AB, Ponce Television Corp., Isabel Esq. Montaner, Ponce, PR 00731 (WSTE Ch. 7 Ponce)—1000-w, lat. 18° 19' 31", long. 67° 10' 13".

Utua—W08AS, Dept. of Education of Puerto Rico, Box 909, Hato Rey, San Juan, PR 00919 (WIPR-TV Ch. 6 San Juan)—1-w, lat. 18° 17' 16", long. 66° 41' 10".

Utua—W32AJ, Telemundo of Puerto Rico Inc., 18th Floor, 1740 Broadway, New York, NY 10019 (WKAQ-TV Ch. 2 San

Juan)—100-w, lat. 18° 17' 03", long. 66° 43' 34".

Utua—W43AA, Pegasus Bcstg. of San Juan, Puerto Rico Inc., Box 2050, San Juan, PR 00936 (WAPA-TV Ch. 4 San Juan)—100-w, lat. 18° 16' 56", long. 66° 43' 16".

Virgin Islands

Charlotte Amalie—W05AS, Group 3 Bcstg. Inc., Box 8 ABC, Sunny Isle Shopping Center, St. Croix, VI 00820 (WSVI Ch. 8 Christiansted)—10-w, lat. 18° 21' 26", long. 64° 56' 50".

Christiansted—W21AA, Virgin Islands Public Television System, Box 7879, St. Thomas, VI 00801 (WTJX-TV Ch. 12 Charlotte Amalie)—lat. 17° 44' 07", long. 64° 40' 46".

Christiansted (various small & rural areas)—W05AW, Virgin Islands Public Television System, Box 7879, St. Thomas, VI 00801 (WTJX-TV Ch. 12 Charlotte Amalie)—10-w, lat. 17° 45' 25", long. 64° 47' 59".

Coral Bay—W03AU, Virgin Islands Public Television System, Box 7879, St. Thomas, VI 00801 (WTJX-TV Ch. 12 Charlotte Amalie)—lat. 18° 20' 59", long. 64° 44' 23".

***Fredericksted (surrounding area) & St. Croix**—W15AA, Virgin Islands Public Television System, Box 7879, St. Thomas, VI 00801 (WTJX-TV Ch. 12 Charlotte Amalie)—100-w, lat. 17° 43' 16", long. 64° 51' 24".

St. Croix—See W15AA, Fredericksted.

You can count on us. Can we count on you?

Because more than ever before, our message deserves to be heard.

The Army National Guard makes up about one-half of our nation's combat forces. And we need men and women to help keep us strong—ready to protect our community and defend our country. We have been there during natural disasters, in the fight against drugs and in the protection of our environment.

It's a commitment that takes dedication. Guardmembers give at least two weeks a year and two days every month to the Guard—and to you. Could we have a minute of your time?

Run our spots whenever possible. And if you can't spare a minute, we'll settle for :30. Even :20.

To obtain free dubs of Army National Guard PSAs call your nearest Army National Guard State Marketing NCO, or write: National Guard Bureau, Advertising Distribution Center, PO Box 1776, Edgewood, Maryland 21040.

Alabama (205) 271-8386	Illinois (217) 785-3623	Nebraska (402) 473-1169	South Carolina (803) 748-4285
Alaska (907) 264-5304	Indiana (317) 247-3241	Nevada (702) 887-7232	South Dakota (605) 399-6681
Arizona (602) 267-2823	Iowa (515) 242-5430	New Hampshire (603) 225-1288	Tennessee (615) 532-3089
Arkansas (501) 791-4107	Kansas (913) 266-1097	New Jersey (609) 530-5169/70	Texas (512) 465-5074
California (916) 854-3276	Kentucky (502) 564-8516	New Mexico (505) 473-2526	Utah (801) 576-3645
Colorado (303) 397-3128	Louisiana (504) 278-6217	New York (518) 786-4774	Vermont (802) 864-1175
Connecticut (203) 548-3234	Maine (207) 942-7667	North Carolina (919) 664-6113	Virginia (804) 775-9275
Delaware (302) 324-7099	Maryland (410) 653-3682	North Dakota (701) 224-5130	Virgin Islands (809) 778-4855
Washington, D.C. (202) 433-5142/43	Massachusetts (617) 861-0263	Ohio (614) 492-4141	Washington (206) 581-8921
Florida (904) 823-0388	Michigan (517) 483-5681	Oklahoma (405) 425-8306	West Virginia (304) 341-6438
Georgia (404) 624-6608	Minnesota (612) 296-4469	Oregon (503) 945-3982	Wisconsin (608) 241-6341
Guam (671) 637-2769/70	Mississippi (601) 973-6320	Pennsylvania (717) 865-8451	Wyoming (307) 772-6256/41
Hawaii (808) 737-1522	Missouri (314) 751-9655	Puerto Rico (809) 725-7447	
Idaho (208) 389-5115	Montana (406) 444-6933	Rhode Island (401) 457-4322	



Americans At Their Best.

AITCCU-014

CABLE OPERATORS, BROADCASTERS, NEWS DIRECTORS, FACILITY DESIGNERS, TELEPRODUCTION HOUSES AND EVENT VIDEOGRAPHERS ALL AGREE ON ONE THING:



THE VALUE OF PANASONIC S-VHS.

Superior Value. High performance. Sensible price... reasons why all types of video users are finding more and more new uses for Panasonic S-VHS.

Cable system operators, broadcast news directors, facility designers... all have discovered that *S-VHS is the most affordable, half-inch component analog format, offering a full range of VTR systems, including portables, camera-dockables, source players, editors and utility VTRs.* There's an S-VHS model to fit almost every recording, playback and production function... all in a single, easily maintained format.

S-VHS is the system you can afford to build on to meet increased demand or to expand your production house, post facility or station for news, programming or public affairs.

S-VHS. What you need, at the price you want, fully backed by Panasonic. The more you need us, the more we're there for you.

Panasonic
Broadcast & Television Systems Company